

s:\clients\blackemerald_1660\1660001\07_planning\07_products\07_base\working\specific_plan\2012_specific_plan_exhibits\final\spec_plan_zones_feb2012.dwg PLOTTED: 5/9/2012 10:30 AM

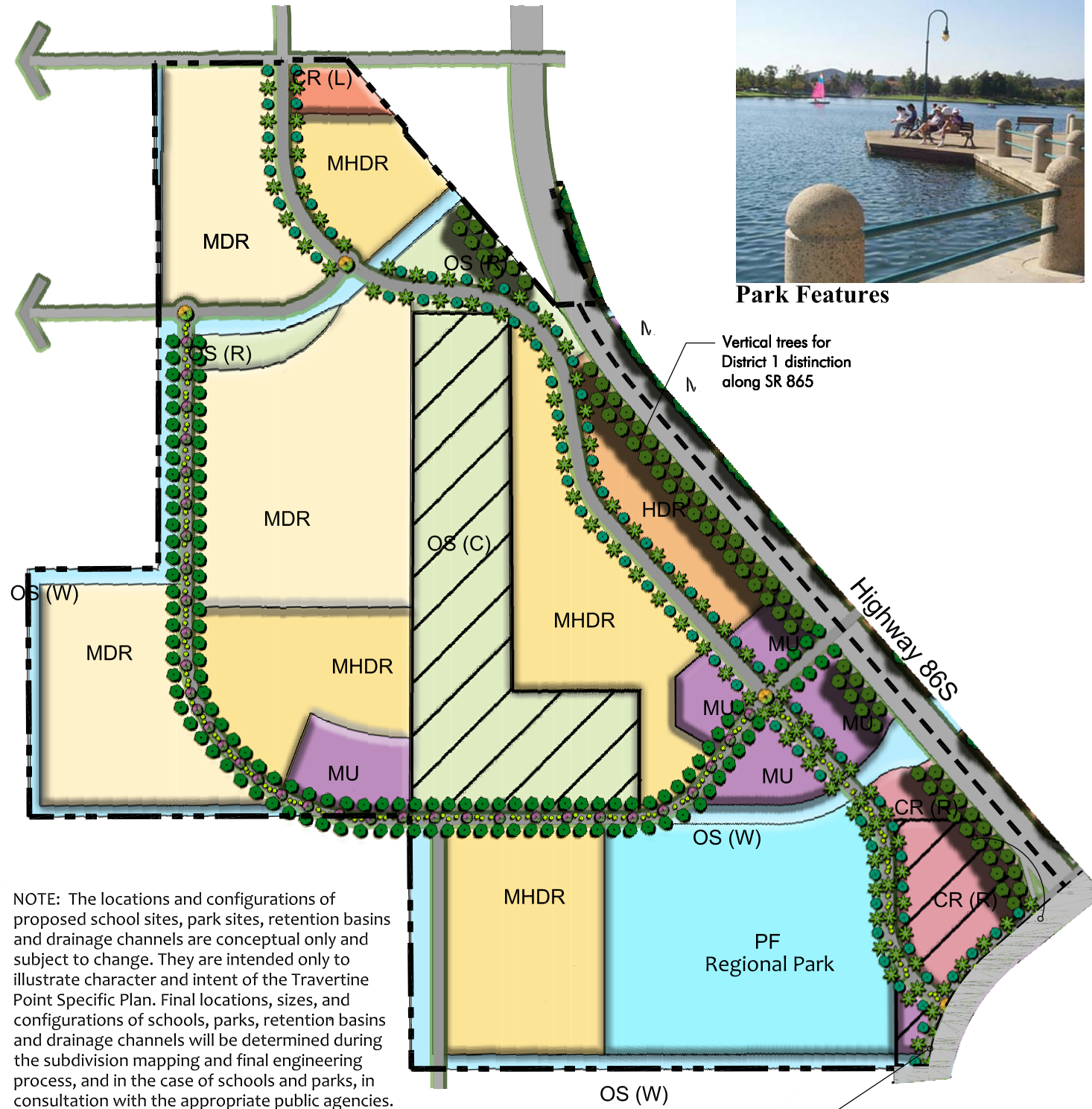
This district is themed with "park" features and landmarks, including vertical tree stands, cultural preserve park and mixed use greenbelts.



Townhouse



Vertical Tree Stands



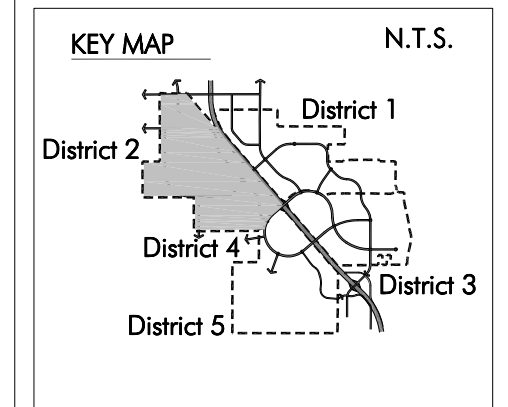
Park Features



Mixed Use Greenbelts



Park Features



Travertine Point Specific Plan

SP375 Exhibit 3-35
Upland Zone
Landscape Concept Plan

3. SPECIFIC PLAN LAND USE PLAN

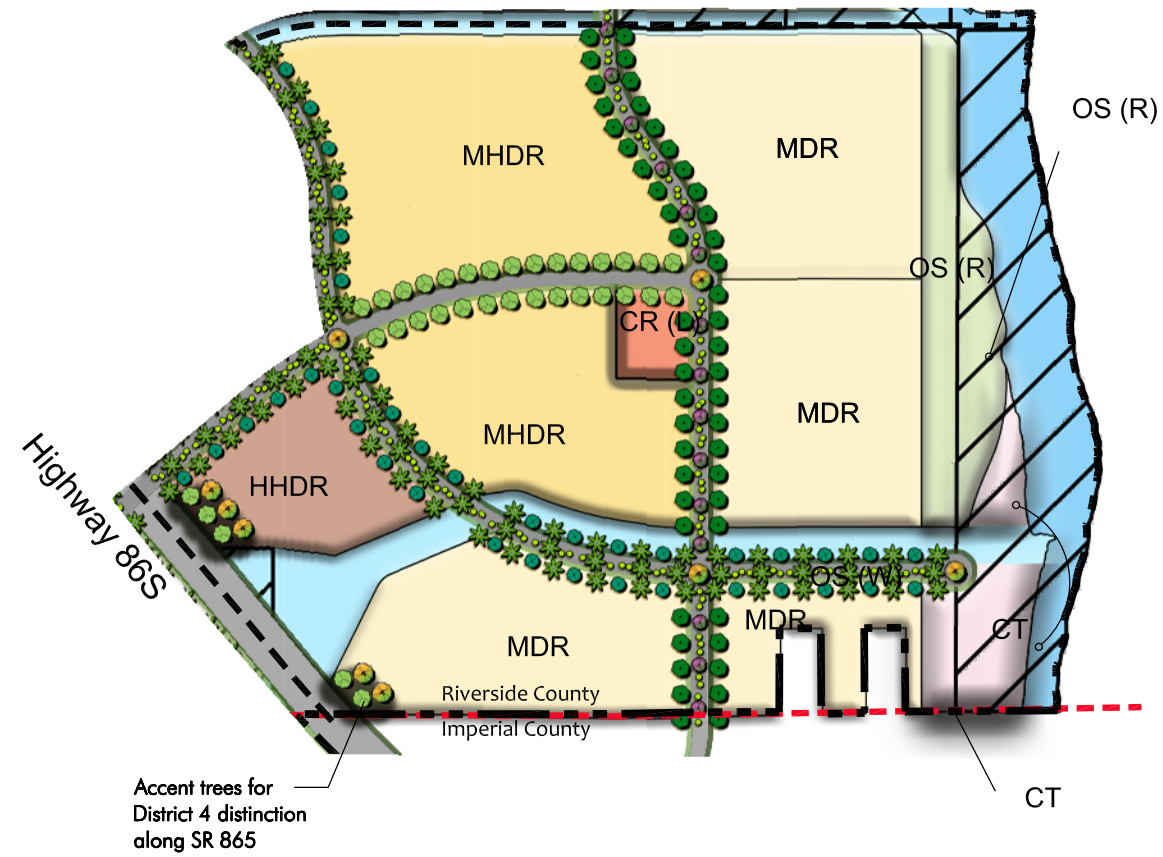
This Page Intentionally Left Blank

s:\clients\blackemerald_1660\1660001\07_planning_cad\products\base\working\specific_plan\2012_specific_plan_exhibits\final\spec_plan_zones_feb2012.dwg PLOTTED: 5/9/2012 10:33 AM

This district is themed with elements related to the Salton Sea and aquatic recreational opportunities. The perimeter landscape community and way finding monumentation will suggest the presence and access to the sea and its' natural resources.



District Monumentation

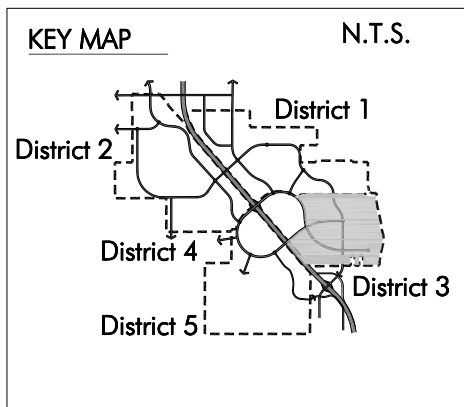


Aquatic Themed Elements



Aquatic Recreational Opportunities

NOTE: The locations and configurations of proposed school sites, park sites, retention basins and drainage channels are conceptual only and subject to change. They are intended only to illustrate character and intent of the Travertine Point Specific Plan. Final locations, sizes, and configurations of schools, parks, retention basins and drainage channels will be determined during the subdivision mapping and final engineering process, and in the case of schools and parks, in consultation with the appropriate public agencies.



Travertine Point Specific Plan

SP375 Exhibit 3-36
Lakeshore Zone
Landscape Concept Plan

3. SPECIFIC PLAN LAND USE PLAN

This Page Intentionally Left Blank

s:\clients\blackemerald\1660\1660001\07_planning\07_products\base\working\specific_plan\2012_specific_plan_exhibits\final\spec_plan_towncenter_zone_feb2012.dwg PLOTTED: 5/9/2012 10:37 AM

This district is themed with a "Town Center" character. Its mixed use designation features residential, retail, commercial, civic uses as well as parks, greenbelts, bike and walking trails and NEV circulation. Use of indigenous palms as accent to the district reinforce the agricultural heritage of the area.



Entertainment



Vertical Architecture



Mixed Use



Palms Along Highway



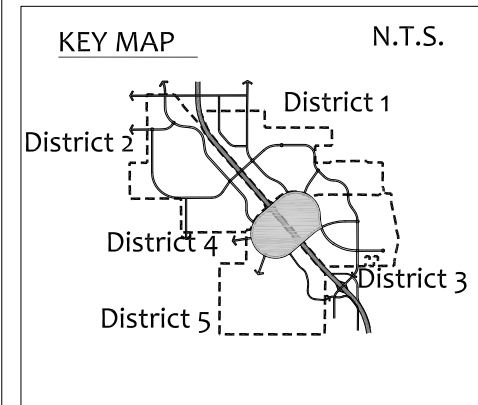
Contemporary Design



Enriched Wayfinding



NOTE: The locations and configurations of proposed school sites, park sites, retention basins and drainage channels are conceptual only and subject to change. They are intended only to illustrate character and intent of the Travertine Point Specific Plan. Final locations, sizes, and configurations of schools, parks, retention basins and drainage channels will be determined during the subdivision mapping and final engineering process, and in the case of schools and parks, in consultation with the appropriate public agencies.



Travertine Point Specific Plan

SP375 Exhibit 3-37 Town District Zone Landscape Concept Plan

3. SPECIFIC PLAN LAND USE PLAN

This Page Intentionally Left Blank

This district is themed to define a "resort" lifestyle and mixed use recreation facilities with visible elements such as palms along the highway, vertical architecture at gathering places and enriched way finding monumentation.



Enriched Wayfinding




Vertical Architecture



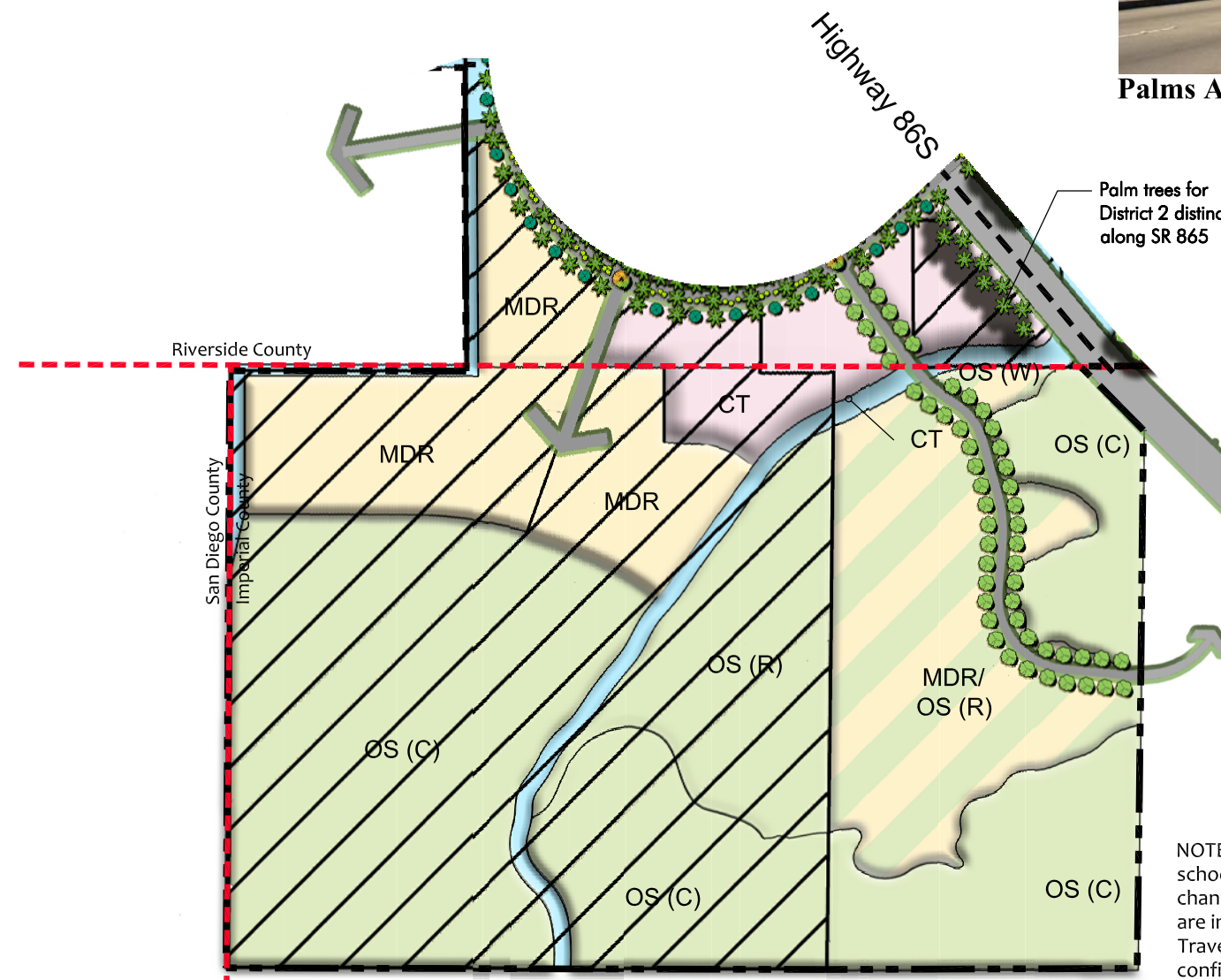
Palms Along Highway



Resort Lifestyle

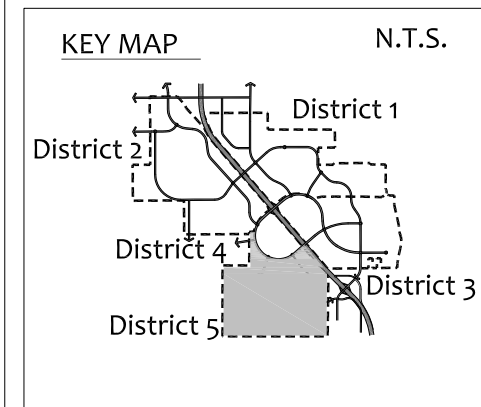


Resort Lifestyle



Palm trees for District 2 distinction along SR 865

NOTE: The locations and configurations of proposed school sites, park sites, retention basins and drainage channels are conceptual only and subject to change. They are intended only to illustrate character and intent of the Travertine Point Specific Plan. Final locations, sizes, and configurations of schools, parks, retention basins and drainage channels will be determined during the subdivision mapping and final engineering process, and in the case of schools and parks, in consultation with the appropriate public agencies.



Travertine Point Specific Plan

SP375 Exhibit 3-38 Foothill Zone Landscape Concept Plan

s:\clients\blackemerald_1660\1660001\07_planning\07_products\base\working\specific plan\2012_specific plan exhibits final\spec_plan_zones_feb2012.dwg PLOTTED: 5/9/2012 10:35 AM

3. SPECIFIC PLAN LAND USE PLAN

This Page Intentionally Left Blank

13. Planting Zones and Plant Palettes – Travertine Point is divided into 8 different planting areas, within five different types of zones. These zones are Riparian Zone, Upland Residential Zone, Lakeshore Residential Zone, Town District Residential Zone, and Foothill Residential Zone. The landscape planting shall provide a rich variety of plant material, consistent with the character of each area. Plant material should be thoughtfully selected for each area to provide continuity throughout the community.

Landscape foundation planting shall be incorporated at the base of all residential, commercial retail/office, resort and mixed use buildings where appropriate, to soften hardscape and building edges.


Tree planting shall be used to soften the visual mass of buildings. A mix of evergreen and deciduous trees should be used to provide year-round shade and screening at solid, blank walls, and seasonal interest at pedestrian nodes.

To achieve an aesthetic quality and diversity in the landscape, the use of drought-tolerant, non-invasive, native Coachella Valley, and indigenous (Mojave or Anza Borrego desert) plant material shall be incorporated. On-site boulders should be taken into consideration for all parkway and median landscape areas. Refer to Tables 3-7a through 3-7f, Proposed Plant Palettes, for selected plant material for specific areas.


3. SPECIFIC PLAN LAND USE PLAN

This Page Intentionally Left Blank

3. SPECIFIC PLAN LAND USE PLAN



Acacia greggii



Cercis occidentalis



Lagerstroemia indica



Platanus racemosa



Quercus Ilex

TABLE 3-7a
PROPOSED PLANT PALETTE - Trees

Botanical Name	Common Name	Suitability	Town Center (Commercial, Mixed Use, Business Park)	Resort and Marina	Golf/ Residential	Parks	Public Streets	Cultural Preserve Area “Living Desert”
TREES								
<i>Acacia greggii</i>	Catclaw Acacia	N	√	<i>Platanus racemosa</i>	√	√		√
<i>Alnus rhombifolia</i>	White Alder	N	√	√	√	√		
<i>Arbutus unedo</i>	Strawberry Tree	D			√		√	
<i>Bauhinia mexicana</i>	White Orchid Tree		√	√	√	√	√	
<i>Bauhinia purpurea</i>	Orchid Tree		√	√	√	√	√	

Notes: This Proposed Plant Palette has been reviewed and edited by Ruth Watling, Watling Company, 12/03/2009.
Proposed Plan Palette – May include, but is not limited to these species.

- C = County of Riverside – California Friendly Plant List (species may contain a specific species and should be verified per County of Riverside list)
- D = Drought Tolerant
- N = Plant species Native to California
- W = Plant species indigenous and naturalized plants of the Anza-Borrego Desert Region. Particular species may only contain a select variety within the Anza-Borrego Desert Region
- X = Plant species used by Native American Tribes in Southern California for medicinal

3. SPECIFIC PLAN LAND USE PLAN

**TABLE 3-7a
PROPOSED PLANT PALETTE - Trees**

Botanical Name	Common Name	Suitability	Town Center (Commercial, Mixed Use, Business Park)	Resort and Marina	Golf/ Residential	Parks	Public Streets	Cultural Preserve Area "Living Desert"
TREES								
Brachychiton populneus	Bottle Tree (<i>Don't use as a Primary</i>)	C D	√	√	√		√	
Caesalpinia cacalaco	Cascalote	C D			√		√	
Cercidium floridum	Blue Palo Verde	D W	√	√	√	√	√	√
Cercidium microphyllum	Foothills Palo Verde	C D	√	√	√	√	√	
Cercidium praecox	Palo Brea	C D	√	√	√	√	√	
Cercis canadensis	Eastern Redbud				√	√		
Cercis Mexicana	Mexican Redbud		√	√	√	√	√	
Cercis occidentalis	Western Redbud	C D N W			√	√		√
Chilopsis linearis 'Warren Jones'	Desert Willow	C D W	√			√	√	√
Chitalpa tashkentensis	Chitalpa	C	√	√	√		√	
Citrus species	Citrus				√			
Cocculus laurifolius	Laurelleaf Snail Seed (<i>needs deep shade</i>)		√	√				
Dalea spinosa	Smoke Tree	N			√			√
Erythrina coralloides	Naked Coral Tree	D	√	√		√		
Ficus palmeri	Palo Blanco		√	√	√	√		
Ficus rubignosa 'Florida'	Florida Rusty Leaf Fig		√	√		√	√	
Fraxinus uhdei	Shamel Ash (<i>allow 80' space for</i>)	C D	√	√		√	√	

Notes: This Proposed Plant Palette has been reviewed and edited by Ruth Watling, Watling Company, 12/03/2009.
Proposed Plant Palette – May include, but is not limited to these species.

- C = County of Riverside – California Friendly Plant List (species may contain a specific species and should be verified per County of Riverside list)
- D = Drought Tolerant
- N = Plant species Native to California
- W = Plant species indigenous and naturalized plants of the Anza-Borrego Desert Region. Particular species may only contain a select variety within the Anza-Borrego Desert Region
- X = Plant species used by Native American Tribes in Southern California for medicinal

3. SPECIFIC PLAN LAND USE PLAN

**TABLE 3-7a
PROPOSED PLANT PALETTE - Trees**

Botanical Name	Common Name	Suitability	Town Center (Commercial, Mixed Use, Business Park)	Resort and Marina	Golf/ Residential	Parks	Public Streets	Cultural Preserve Area "Living Desert"
TREES								
	<i>growth)</i>							
Fremontodendron 'California Glory'	Flannel Bush	D	√		√			
Geijera parviflora	Australian Willow	C	√	√	√	√		
Heteromeles arbutifolia	Toyon	D			√	√		
Juniperus scopulorum 'Skyrocket'	Skyrocket Juniper	D	√		√			
Koelreuteria paniculata	Goldenrain Tree	C D	√			√	√	
Lagerstroemia indica	Grape Myrtle	C	√	√	√		√	
Lagerstroemia species	Lagerstroemia	D	√	√	√		√	
Lysiloma thornberi	Feather Bush		√	√	√	√		
Melaleuca armillaris	Melaleuca	D	√	√	√	√	√	
Olneya tesota	Desert Ironwood	C D W	√					√
Pistacia chinensis	Chinese Pistache	C	√	√		√	√	
Pithecellobium flexicaule	Texas Ebony		√	√	√	√	√	
Platanus <i>Racemosa</i>	Plane Tree	C N	√	√	√	√	√	
Platanus mexicana	Mexican Sycamore	D	√	√	√	√	√	
Platanus racemosa	California Sycamore	C N W	√	√	√	√	√	√

Notes: This Proposed Plant Palette has been reviewed and edited by Ruth Watling, Watling Company, 12/03/2009.

Proposed Plan Palette – May include, but is not limited to these species.

C = County of Riverside – California Friendly Plant List (species may contain a specific species and should be verified per County of Riverside list)

D = Drought Tolerant

N = Plant species Native to California

W = Plant species indigenous and naturalized plants of the Anza-Borrego Desert Region. Particular species may only contain a select variety within the Anza-Borrego Desert Region

X = Plant species used by Native American Tribes in Southern California for medicinal

3. SPECIFIC PLAN LAND USE PLAN

**TABLE 3-7a
PROPOSED PLANT PALETTE - Trees**

Botanical Name	Common Name	Suitability	Town Center (Commercial, Mixed Use, Business Park)	Resort and Marina	Golf/ Residential	Parks	Public Streets	Cultural Preserve Area "Living Desert"
TREES								
Podocarpus gracilior	Fern Pine		√		√			
Podocarpus macrophyllus	Yew Pine	C	√		√			
Populus fremontii	Fremont Cottonwood	C N W X		√	√	√		√
Populus nigra 'Italica'	Lombardy Poplar			√	√	√		
Prosopis chilensis	Chilean Mesquite	C D		√	√		√	
Prosopis glandulosa 'Maverick'	Thornless Honey Mesquite	C D W		√	√		√	√
Prunus cerasifera 'Thundercloud'	Thundercloud Flowering Plum	C	√	√	√		√	
Prunus ilicifolia	Holly Leaf Cherry	N	√	√	√	√	√	√
Pyrus kawakamii	Evergreen Pear		√		√			
Quercus englemannii	Engelmann Oak	N	√	√	√	√	√	√
Quercus ilex	Holly Oak	C D	√	√	√		√	
Salix babylonica	Weeping Willow (<i>use near water</i>)			√	√	√		
Salix goodingii	Gooding's Willow	N		√	√	√		√
Sambucus mexicana	Blue Elderberry	C D W X			√			√
Sophora secundiflora	Texas Mountain Laurel	D	√		√		√	
Ulmus parvifolia	Evergreen Elm	C		√		√	√	
Vauquelinia californica	Arizona Rosewood	D		√	√	√		

Notes: This Proposed Plant Palette has been reviewed and edited by Ruth Watling, Watling Company, 12/03/2009.

Proposed Plant Palette – May include, but is not limited to these species.

C = County of Riverside – California Friendly Plant List (species may contain a specific species and should be verified per County of Riverside list)

D = Drought Tolerant

N = Plant species Native to California

W = Plant species indigenous and naturalized plants of the Anza-Borrego Desert Region. Particular species may only contain a select variety within the Anza-Borrego Desert Region

X = Plant species used by Native American Tribes in Southern California for medicinal

3. SPECIFIC PLAN LAND USE PLAN

TABLE 3-7a
PROPOSED PLANT PALETTE - Trees

Botanical Name	Common Name	Suitability	Town Center (Commercial, Mixed Use, Business Park)	Resort and Marina	Golf/ Residential	Parks	Public Streets	Cultural Preserve Area “Living Desert”
TREES								
Yucca brevifolia	Joshua Tree	D	√		√			√
Yucca elata, bacatta, thompsoni, schidigera and whipplei	Yucca	D	√		√			√

Notes: This Proposed Plant Palette has been reviewed and edited by Ruth Watling, Watling Company, 12/03/2009.

Proposed Plan Palette – May include, but is not limited to these species.

- C = County of Riverside – California Friendly Plant List (species may contain a specific species and should be verified per County of Riverside list)
- D = Drought Tolerant
- N = Plant species Native to California
- W = Plant species indigenous and naturalized plants of the Anza-Borrego Desert Region. Particular species may only contain a select variety within the Anza-Borrego Desert Region
- X = Plant species used by Native American Tribes in Southern California for medicinal

3. SPECIFIC PLAN LAND USE PLAN



Trachycarpus fortunei



Washingtonia filifera



Phoenix dactylifera



Butia capitata

**TABLE 3-7b
PROPOSED PLANT PALETTE - Palms**

Botanical Name	Common Name	Suitability	Town Center (Commercial, Mixed Use, Business Park)	Resort and Marina	Golf/ Residential	Parks	Public Streets	Cultural Preserve Area “Living Desert”
PALMS								
<i>Butia capitata</i>	Pindo Palm	C	√	√	√			
<i>Brahea armata</i>	Mexican Blue Palm	D	√	√	√			
<i>Brahea edulis</i>	Guadalupe Palm	C D	√	√	√			
<i>Chamaerops humilis</i>	Mediterranean Fan Palm	C	√	√	√			
<i>Cycas revoluta</i>	Sago Palm (<i>use only in sheltered areas</i>)	C	√	√	√			
<i>Phoenix dactylifera</i>	Date Palm	C D	√	√	√		√	
<i>Phoenix roebellenii</i>	Pygmy Date Palm	C	√	√	√			

Notes: This Proposed Plant Palette has been reviewed and edited by Ruth Watling, Watling Company, 12/03/2009.
Proposed Plant Palette – May include, but is not limited to these species.

- C = County of Riverside – California Friendly Plant List (species may contain a specific species and should be verified per County of Riverside list)
- D = Drought Tolerant
- N = Plant species Native to California
- W = Plant species indigenous and naturalized plants of the Anza-Borrego Desert Region. Particular species may only contain a select variety within the Anza-Borrego Desert Region
- X = Plant species used by Native American Tribes in Southern California for medicinal

3. SPECIFIC PLAN LAND USE PLAN

**TABLE 3-7b
PROPOSED PLANT PALETTE - Palms**

Botanical Name	Common Name	Suitability	Town Center (Commercial, Mixed Use, Business Park)	Resort and Marina	Golf/ Residential	Parks	Public Streets	Cultural Preserve Area "Living Desert"
PALMS								
Trachycarpus fortunei	Windmill Palm	C	√	√	√			
Washingtonia filifera	California Fan Palm	C N	√	√	√		√	
Washingtonia robusta	Mexican Fan Palm	C	√	√	√		√	

Notes: This Proposed Plant Palette has been reviewed and edited by Ruth Watling, Watling Company, 12/03/2009.

Proposed Plan Palette – May include, but is not limited to these species.

C = County of Riverside – California Friendly Plant List (species may contain a specific species and should be verified per County of Riverside list)

D = Drought Tolerant

N = Plant species Native to California

W = Plant species indigenous and naturalized plants of the Anza-Borrego Desert Region. Particular species may only contain a select variety within the Anza-Borrego Desert Region

X = Plant species used by Native American Tribes in Southern California for medicinal

3. SPECIFIC PLAN LAND USE PLAN



Lavandula stoechas



Encelia densiflora



Cistus purpureus



Agapanthus orientalis



Salvia spp

**TABLE 3-7c
PROPOSED PLANT PALETTE - Shrubs**

Botanical Name	Common Name	Suitability	Town Center (Commercial, Mixed Use, Business Park)	Resort and Marina	Golf/ Residential	Parks	Public Streets	Cultural Preserve Area "Living Desert"
SHRUBS								
Acacia species	Acacia	C D	√	√	√	√	√	
Agapanthus africanus	Lily of the Nile		√	√	√	√	√	
Agapanthus africanus 'Peter Pan'	Dwarf Lily of The Nile <i>Overused</i>		√	√	√	√	√	
Agave species	Agave (<i>Use w/ blue/gray leaves</i>)	D	√	√	√		√	
Adiantum cappillus veneris	Maidenhair fern (<i>shaded areas</i>)		√	√	√	√		

Notes: This Proposed Plant Palette has been reviewed and edited by Ruth Watling, Watling Company, 12/03/2009.
Proposed Plant Palette – May include, but is not limited to these species.

- C = County of Riverside – California Friendly Plant List (species may contain a specific species and should be verified per County of Riverside list)
- D = Drought Tolerant
- N = Plant species Native to California
- W = Plant species indigenous and naturalized plants of the Anza-Borrego Desert Region. Particular species may only contain a select variety within the Anza-Borrego Desert Region
- X = Plant species used by Native American Tribes in Southern California for medicinal

3. SPECIFIC PLAN LAND USE PLAN

**TABLE 3-7c
PROPOSED PLANT PALETTE - Shrubs**

Botanical Name	Common Name	Suitability	Town Center (Commercial, Mixed Use, Business Park)	Resort and Marina	Golf/ Residential	Parks	Public Streets	Cultural Preserve Area "Living Desert"
SHRUBS								
Atriplex spp.(canescens, lentiformus, polycarpa, hymenlytra)	Saltbush	N	√	√	√	√		√
Baccharis species	Coyote Bush (<i>Use males only</i>)	C D W	√	√	√	√	√	√
Bougainvillea species	Bougainvillea (<i>Use appropriate mature size to avoid costly maintenance shrub type</i>)	C	√	√	√		√	
Buddleia marrubifolia	Woolly Butterfly Bush	D		√	√	√	√	
Buxus japonica	Japanese Boxwood	C	√	√	√			
Buxus mic. japonica 'Compacta'	Dwarf Japanese Boxwood	C	√	√	√			
Buxus mic. japonica 'Green Beauty'	Green Beauty Japanese Boxwood	C	√	√	√			
Caesalpinia gilliesii	Yellow Bird Of Paradise Bush	C D		√	√	√	√	
Caesalpinia mexicana	Mexican Bird Of Paradise	C D		√	√	√	√	
Calliandra californica	Baja Fairy Duster	C D	√	√	√	√	√	
Calliandra eriophylla	Fairy Duster	C D W N			√	√	√	√
Cassia artemisiodes	Feathery Cassia	D			√		√	
Cassia covessii	Desert Senna	N	√	√	√	√		√
Celtis pallida	Desert Hackberry	D			√			

Notes: This Proposed Plant Palette has been reviewed and edited by Ruth Watling, Watling Company, 12/03/2009.
Proposed Plan Palette – May include, but is not limited to these species.

- C = County of Riverside – California Friendly Plant List (species may contain a specific species and should be verified per County of Riverside list)
- D = Drought Tolerant
- N = Plant species Native to California
- W = Plant species indigenous and naturalized plants of the Anza-Borrego Desert Region. Particular species may only contain a select variety within the Anza-Borrego Desert Region
- X = Plant species used by Native American Tribes in Southern California for medicinal

3. SPECIFIC PLAN LAND USE PLAN

**TABLE 3-7c
PROPOSED PLANT PALETTE - Shrubs**

Botanical Name	Common Name	Suitability	Town Center (Commercial, Mixed Use, Business Park)	Resort and Marina	Golf/ Residential	Parks	Public Streets	Cultural Preserve Area "Living Desert"
SHRUBS								
<i>Clivia miniata</i>	Kafir lily <i>Deep shade only</i>	C	√	√	√			
<i>Convolvulus cneorum</i>	Bush Morning Glory	C D		√	√	√	√	
<i>Cordia boissierii</i>	Texas Olive		√		√	√		
<i>Cordia paucifolia</i>	Littleleaf Cordial		√		√	√		
<i>Coreopsis species</i>	Coreopsis		√	√	√	√	√	
<i>Dalea greggii</i>	Trailing Indigo Bush	D		√	√	√	√	
<i>Dalea pulchra</i>	Indigo Bush	D		√	√	√	√	
<i>Dalea schottii</i>	Indigo Bush	N	√		√	√		√
<i>Dalea bicolor</i>	Upright Dalea		√	√	√	√		
<i>Dasyliion wheeleri</i>	Grey Desert Spoon	D		√	√		√	√
<i>Dietes vegeta</i>	Butterfly Iris	C D	√	√	√	√	√	
<i>Diospyrus texana</i>	Texas Persimmon		√	√	√	√		
<i>Dodonaea viscosa</i>	Hopseed Bush	D	√	√	√			
<i>Dodonaea viscosa 'Purpurea'</i>	Purple Leafed Hopseed Bush	D	√	√	√			
<i>Elaeagnus pungens</i>	Silver Berry	D	√	√	√		√	
<i>Eleocharis montevidensis</i>	Spike Rush			√	√	√		
<i>Encelia densiflora</i>	Brittlebush	D W X			√	√	√	√
<i>Encelia farinosa</i>	Brittlebush	D			√	√	√	

Notes: This Proposed Plant Palette has been reviewed and edited by Ruth Watling, Watling Company, 12/03/2009.
Proposed Plant Palette – May include, but is not limited to these species.

- C = County of Riverside – California Friendly Plant List (species may contain a specific species and should be verified per County of Riverside list)
- D = Drought Tolerant
- N = Plant species Native to California
- W = Plant species indigenous and naturalized plants of the Anza-Borrego Desert Region. Particular species may only contain a select variety within the Anza-Borrego Desert Region
- X = Plant species used by Native American Tribes in Southern California for medicinal

3. SPECIFIC PLAN LAND USE PLAN

**TABLE 3-7c
PROPOSED PLANT PALETTE - Shrubs**

Botanical Name	Common Name	Suitability	Town Center (Commercial, Mixed Use, Business Park)	Resort and Marina	Golf/ Residential	Parks	Public Streets	Cultural Preserve Area "Living Desert"
SHRUBS								
Ephedra spp.	Mormon Tea	N		√	√	√		√
Equisetum hymenale	Horse Tail <i>(Keep contained in all areas except the CPA)</i>		√	√	√	√		
Eriobotrya deflexa	Bronze Loquat			√	√			
Eriodictyon spp.	Yerba Santa	N	√	√	√	√		√
Eriogonum fasciculatum	California Buckwheat	C D N	√					√
Eriogonum umbellatum	Sulfur Flower	D	√					√
Fallugia paradoxa	Apache Plume							
Fremontodendron 'California Glory'	Flannel Bush	C D		√	√	√		
Grevillea 'Noellii'	Noells Grevillea	C D	√	√	√	√	√	
Grewia occidentalis	Lavender Star Flower	C	√	√	√	√	√	
Haplopappus arcradenius	Goldendbush	N	√	√	√	√		√
Hemerocallis species	Day Lily	C	√	√	√	√	√	
Hesperaloe parviflora	Red Yucca	C D	√	√	√	√	√	
Hypericum calycinum	Creeping St. John's Wort	D	√	√	√	√	√	
Hyptis emoryi	Desert Lavender				√	√		
Ilex cornuta 'Burfordii'	Burford Chinese Holly	C D	√	√	√			

Notes: This Proposed Plant Palette has been reviewed and edited by Ruth Watling, Watling Company, 12/03/2009.

Proposed Plan Palette – May include, but is not limited to these species.

- C = County of Riverside – California Friendly Plant List (species may contain a specific species and should be verified per County of Riverside list)
- D = Drought Tolerant
- N = Plant species Native to California
- W = Plant species indigenous and naturalized plants of the Anza-Borrego Desert Region. Particular species may only contain a select variety within the Anza-Borrego Desert Region
- X = Plant species used by Native American Tribes in Southern California for medicinal

3. SPECIFIC PLAN LAND USE PLAN

**TABLE 3-7c
PROPOSED PLANT PALETTE - Shrubs**

Botanical Name	Common Name	Suitability	Town Center (Commercial, Mixed Use, Business Park)	Resort and Marina	Golf/ Residential	Parks	Public Streets	Cultural Preserve Area "Living Desert"
SHRUBS								
Iris douglasiana	Douglas Iris <i>Use in test site before specifying</i>		√	√	√	√	√	
Iris douglasiana 'Lavender Blue'	Lavender Blue Douglas Iris	D	√	√	√	√	√	
Justicia californica	Chuparosa	C		√	√	√		
Justicia californica 'Julie'	Chuparosa	C D		√	√			
Justicia ovata	Red Justicia	D		√	√			
Justicia spicigera	Mexican Honeysuckle	C		√	√			
Larrea tridentata	Creosote Bush	C D W X			√	√	√	√
Lavandula stoechas	Spanish Lavender	C D	√	√	√		√	
Lavandula stoechas 'Otto Quast'	Otto Quast Spanish Lavender	C D	√	√	√		√	
Leucophyllum frutescens	Texas Ranger	C D	√	√	√	√	√	√
Liriope muscari	Lily Turf (<i>shade only</i>)		√	√	√	√	√	
Lotus rigida	Rock Pea		√	√	√	√	√	
Lotus scoparius	Deer Weed		√	√	√	√	√	
Mentha spicata- <i>Substitute Eriodictyon spp. Actual Yerba Buena</i>	Yerba Buena	X			√	√		√
Myrtus communis	True Myrtle	C D W	√	√	√	√		√
Nandina species	Heavenly Bamboo	C D	√	√	√	√		

Notes: This Proposed Plant Palette has been reviewed and edited by Ruth Watling, Watling Company, 12/03/2009.
Proposed Plant Palette – May include, but is not limited to these species.

- C = County of Riverside – California Friendly Plant List (species may contain a specific species and should be verified per County of Riverside list)
- D = Drought Tolerant
- N = Plant species Native to California
- W = Plant species indigenous and naturalized plants of the Anza-Borrego Desert Region. Particular species may only contain a select variety within the Anza-Borrego Desert Region
- X = Plant species used by Native American Tribes in Southern California for medicinal

3. SPECIFIC PLAN LAND USE PLAN

**TABLE 3-7c
PROPOSED PLANT PALETTE - Shrubs**

Botanical Name	Common Name	Suitability	Town Center (Commercial, Mixed Use, Business Park)	Resort and Marina	Golf/ Residential	Parks	Public Streets	Cultural Preserve Area "Living Desert"
SHRUBS								
Nolina beldingii	Bear Grass	C D	√	√	√	√	√	
Nolina bigelovii	Desert Nolina	C D	√	√	√	√	√	
Nolina microcarpa	Bear Grass	D	√	√	√	√	√	
Mimulus cardinalis	Scarlet Monkey Flower		√		√	√		
Mimulus guttatus	Yellow Monkey Flower		√		√	√		
Penstemon pseudospectabilis	Canyon Penstemon	D		√	√		√	
Penstemon strictus	Rocky Mountain Penstemon	D		√	√		√	
Perityle emoryi	Rock Daisy	N						√
Phormium 'Cream Delight'	Mountain Flax	C	√	√	√	√	√	
Phormium 'Wings of Gold'	New Zealand Flax	C	√	√	√	√	√	
Phormium tenax 'Atropurpureum'	New Zealand Flax	C	√	√	√	√	√	
Phormium tenax 'Rainbow Warrior'	Rainbow Warrior New Zealand Flax	C	√	√	√	√	√	
Phormium tenax 'Variegata'	Variegated New Zealand Flax	C	√	√	√	√	√	
Physalis crassifolia	Yellow Nightshade Groundcherry	N						√
Pittosporum tobira	Mock Orange	C D	√	√	√	√	√	
Pittosporum tobira 'Turner's Dwarf'	Dwarf Variegated Mock Orange (Don't use as a Primary)	C	√	√	√	√	√	

Notes: This Proposed Plant Palette has been reviewed and edited by Ruth Watling, Watling Company, 12/03/2009.
Proposed Plan Palette – May include, but is not limited to these species.

- C = County of Riverside – California Friendly Plant List (species may contain a specific species and should be verified per County of Riverside list)
- D = Drought Tolerant
- N = Plant species Native to California
- W = Plant species indigenous and naturalized plants of the Anza-Borrego Desert Region. Particular species may only contain a select variety within the Anza-Borrego Desert Region
- X = Plant species used by Native American Tribes in Southern California for medicinal

3. SPECIFIC PLAN LAND USE PLAN

**TABLE 3-7c
PROPOSED PLANT PALETTE - Shrubs**

Botanical Name	Common Name	Suitability	Town Center (Commercial, Mixed Use, Business Park)	Resort and Marina	Golf/ Residential	Parks	Public Streets	Cultural Preserve Area "Living Desert"
SHRUBS								
Pittosporum tobira 'Variegata'	Variegated Mock Orange (<i>Don't use as a Primary</i>)	C D	√	√	√	√	√	
Pittosporum tobira 'Wheelerii'	Wheeler's Dwarf Pittosporum (<i>Don't use as a Primary</i>)	C	√	√	√	√	√	
Pluchea sericea	Arrowweed	N						√
Plumbago auriculata	Cape Plumbago	C D		√	√			
Plumbago scandens Summer Snow	White Desert Plumbago	D		√	√			
Podocarpus macrophyllus 'Maki'	Shrubby Yew		√	√	√			
Prunus ilicifolia	Holly Leaf Cherry	C D W		√	√			√
Prunus fremontii	Desert Apricot	N						√
Rhaphiolepis species	Indian Hawthorn	C	√	√	√	√	√	
Rhus ovata	Sugar Bush	N	√	√	√	√	√	√
Rhus trilobata	Lemonade Bush	N			√			√
Rosa 'Ballerina'	Ballerina Rose		√	√	√			
Rosa banksiae 'Alba Plena'	White Lady Banks' Rose	C	√	√	√			
Rosmarinus officinalis 'Huntington Carpet'	Huntington Carpet Rosemary	D	√	√	√	√	√	
Rosmarinus officinalis 'Irene'	Irene Rosemary	D	√	√	√	√	√	

Notes: This Proposed Plant Palette has been reviewed and edited by Ruth Watling, Watling Company, 12/03/2009.
Proposed Plant Palette – May include, but is not limited to these species.

- C = County of Riverside – California Friendly Plant List (species may contain a specific species and should be verified per County of Riverside list)
- D = Drought Tolerant
- N = Plant species Native to California
- W = Plant species indigenous and naturalized plants of the Anza-Borrego Desert Region. Particular species may only contain a select variety within the Anza-Borrego Desert Region
- X = Plant species used by Native American Tribes in Southern California for medicinal

3. SPECIFIC PLAN LAND USE PLAN

**TABLE 3-7c
PROPOSED PLANT PALETTE - Shrubs**

Botanical Name	Common Name	Suitability	Town Center (Commercial, Mixed Use, Business Park)	Resort and Marina	Golf/ Residential	Parks	Public Streets	Cultural Preserve Area "Living Desert"
SHRUBS								
Rosmarinus officinalis 'Prostratus'	Prostrate Rosemary	D	√	√	√	√	√	
Rosmarinus officinalis 'Tuscan Blue'	Tuscan Blue Upright Rosemary	C D	√	√	√	√	√	
Ruellia brittoniana 'Katie'	Dwarf Ruellia	C		√		√		
Ruellia californica	California Ruellia	C		√		√		
Ruellia penninsularis	Desert Ruellia			√		√		
Salix laevigata	Red Willow	N						√
Salvia apiana	White Sage	D X W	√	√	√			√
Salvia columbarie	Chia	X W	√	√	√		√	√
Salvia dorrii	Desert Sage		√	√	√	√	√	
Salvia leucantha	Mexican Bush Sage		√	√	√	√	√	
Salvia species	Sage	C D	√	√	√		√	
Salvia mellifera	Black Sage	X W	√	√	√		√	√
Santolina chamaecyparissus	Lavender Cotton	C D	√	√	√	√		
Senna artemisioides	Feathery Senna	C D		√		√		
Solanum rantonnetii	Paraguay Nightshade	C	√	√	√			
Simmondsia chinensis	Jojoba	N			√			√
Sophora secundiflora	Texas Mountain Laurel	C D		√	√			

Notes: This Proposed Plant Palette has been reviewed and edited by Ruth Watling, Watling Company, 12/03/2009.
Proposed Plant Palette – May include, but is not limited to these species.

- C = County of Riverside – California Friendly Plant List (species may contain a specific species and should be verified per County of Riverside list)
- D = Drought Tolerant
- N = Plant species Native to California
- W = Plant species indigenous and naturalized plants of the Anza-Borrego Desert Region. Particular species may only contain a select variety within the Anza-Borrego Desert Region
- X = Plant species used by Native American Tribes in Southern California for medicinal

3. SPECIFIC PLAN LAND USE PLAN

**TABLE 3-7c
PROPOSED PLANT PALETTE - Shrubs**

Botanical Name	Common Name	Suitability	Town Center (Commercial, Mixed Use, Business Park)	Resort and Marina	Golf/ Residential	Parks	Public Streets	Cultural Preserve Area "Living Desert"
SHRUBS								
Sphaeralcea ambigua	Desert Mallow	N						√
Stipa pulchra	Needle Grass	D		√	√			
Tagetes lemmonii	Lemon Marigold		√	√	√	√		
Tecoma stans	Yellow Bells			√				
Tecoma capensis	Cape Honeysuckle	C	√	√				
Teucrium chamaedrys	Training Germander	C D	√	√	√			
Teucrium fruticans	Bush Germander	C D	√		√		√	
Tulbaghia violacea	Society Garlic	C		√	√		√	
Trachelospermum jasminoides	Star Jasmine		√	√	√	√	√	
Typha domingensis	Cattail (<i>Keep contained in all areas except the CPA</i>)	N	√	√	√	√		√
Verbena peruviana	Verbena	D	√	√	√	√	√	
Viburnum tinus 'Spring Bouquet'	Spring Bouquet Laurustinus		√	√	√	√		
Viguiera deltoidea	Golden Eye	N		√	√			√
Xylosma congestum	Shiny Xylosma	C	√	√	√	√	√	
Yucca species	Yucca	C D X		√	√		√	√

Notes: This Proposed Plant Palette has been reviewed and edited by Ruth Watling, Watling Company, 12/03/2009.
Proposed Plant Palette – May include, but is not limited to these species.

- C = County of Riverside – California Friendly Plant List (species may contain a specific species and should be verified per County of Riverside list)
- D = Drought Tolerant
- N = Plant species Native to California
- W = Plant species indigenous and naturalized plants of the Anza-Borrego Desert Region. Particular species may only contain a select variety within the Anza-Borrego Desert Region
- X = Plant species used by Native American Tribes in Southern California for medicinal

3. SPECIFIC PLAN LAND USE PLAN



Psilostrophe



Abronia villosa



Eschscholzia



Baccharis pilularis



Verbena

**TABLE 3-7d
PROPOSED PLANT PALETTE - Groundcover**

Botanical Name	Common Name	Suitability	Town Center (Commercial, Mixed Use, Business Park)	Resort and Marina	Golf/ Residential	Parks	Public Streets	Cultural Preserve Area "Living Desert"
GROUNDCOVER								
<i>Abronia villosa</i> var. <i>villosa</i>	Desert Sand Verbena (<i>contract grown</i>)			√	√			
<i>Acacia redolens</i>	Acacia	D	√	√	√	√	√	
<i>Agapanthus</i> species	Lily of the Nile		√	√	√	√	√	
<i>Aloe</i> species	Aloe	C	√	√	√			
<i>Aptenia</i> 'Red Apple'	Red Apple	C	√	√	√			
<i>Armeria maritima</i>	Common Thrift	D	√	√	√	√		
<i>Astragalus lentiginosus</i> var. <i>borreganus</i>	Borrego Valley Locoweed	W		√	√			

Notes: This Proposed Plant Palette has been reviewed and edited by Ruth Watling, Watling Company, 12/03/2009.
Proposed Plan Palette – May include, but is not limited to these species.

- C = County of Riverside – California Friendly Plant List (species may contain a specific species and should be verified per County of Riverside list)
- D = Drought Tolerant
- N = Plant species Native to California
- W = Plant species indigenous and naturalized plants of the Anza-Borrego Desert Region. Particular species may only contain a select variety within the Anza-Borrego Desert Region
- X = Plant species used by Native American Tribes in Southern California for medicinal

3. SPECIFIC PLAN LAND USE PLAN

**TABLE 3-7d
PROPOSED PLANT PALETTE - Groundcover**

Botanical Name	Common Name	Suitability	Town Center (Commercial, Mixed Use, Business Park)	Resort and Marina	Golf/ Residential	Parks	Public Streets	Cultural Preserve Area "Living Desert"
GROUNDCOVER								
Astragalus palmeri	Palmer Locoweed	W		√	√			√
Baccharis pilularis	Dwarf Coyote Bush (<i>male only</i>)	C D	√	√	√	√	√	√
Baccharis pilularis 'Twin Peaks #2'	Dwarf Coyote Bush (<i>male only</i>)	C D	√	√	√	√	√	
Bougainvillea species	Bougainvillea (<i>shrubby type</i>)	C	√	√	√	√	√	
Bouteloua gracilius	Blue Grama							
Cerastium tomentosum	Snow in Summer	D	√	√	√	√	√	
Convolvulus cneorum	Bush Morning Glory	C D	√	√	√	√	√	
Coreopsis auriculata 'Nana'	Dwarf Eared Coreopsis			√	√	√		
Coreopsis grandiflora 'Double Sunburst'	Double Sunburst Coreopsis			√	√	√		
Coreopsis grandiflora 'Early Sunrise'	Early Sunrise Coreopsis			√	√	√		
Coreopsis grandiflora 'Goldfink'	Goldfink Corespsis			√	√	√		
Cotoneaster dammeri 'Lowfast'	Lowfast Cotoneaster	C D	√		√	√	√	
Dalea capitata	Dalea		√		√	√	√	
Dalea greggii	Trailing Indigo Bush	C D			√	√	√	
Epilobium californica	California Fuchsia	D	√	√	√			
Eschscholzia californica	California Poppy	W	√	√	√	√	√	√

Notes: This Proposed Plant Palette has been reviewed and edited by Ruth Watling, Watling Company, 12/03/2009.

Proposed Plant Palette – May include, but is not limited to these species.

C = County of Riverside – California Friendly Plant List (species may contain a specific species and should be verified per County of Riverside list)

D = Drought Tolerant

N = Plant species Native to California

W = Plant species indigenous and naturalized plants of the Anza-Borrego Desert Region. Particular species may only contain a select variety within the Anza-Borrego Desert Region

X = Plant species used by Native American Tribes in Southern California for medicinal

3. SPECIFIC PLAN LAND USE PLAN

**TABLE 3-7d
PROPOSED PLANT PALETTE - Groundcover**

Botanical Name	Common Name	Suitability	Town Center (Commercial, Mixed Use, Business Park)	Resort and Marina	Golf/ Residential	Parks	Public Streets	Cultural Preserve Area "Living Desert"
GROUNDCOVER								
Festuca glauca	Blue Fescue		√	√	√		√	
Geraea canescens	Desert Sunflower	W		√	√			√
Geranium san. 'New Hampshire Purple'	New Hampshire Purple Bloody Cranesbill	D	√	√	√	√	√	
Helianthemum nummularium	Sunrose		√	√	√	√	√	
Iberis sempervirens	Evergreen Candytuft		√	√	√			
Lobularia maritima	Sweet Alyssum		√	√	√	√	√	
Lupinus arizonicus	Lupine	W			√	√		√
Melampodium leucanthmum	Blackfoot Daisy							
Myoporum parvifolium	Myoporum (<i>no foot traffic</i>)	C D	√	√	√	√	√	
Myoporum parvifolium 'Putah Creek'	Wide-leaf Myoporum (<i>no foot traffic</i>)	D	√	√	√	√	√	
Nandina domestica 'Harbour Dwarf'	Dwarf Heavenly Bamboo	D	√	√	√	√		
Oenothera berlandieri	Mexican Evening Primrose	C			√	√	√	
Oenothera caespitosa	Tufted Evening Primrose	C			√	√	√	
Oenothera californica	Evening Primrose	W			√	√	√	√
Oenothera elata	Tall Yellow Evening Primrose	W			√	√	√	√
Parthenocissus 'Hacienda	Hacienda Creeper	D	√	√		√	√	

Notes: This Proposed Plant Palette has been reviewed and edited by Ruth Watling, Watling Company, 12/03/2009.
Proposed Plan Palette – May include, but is not limited to these species.

- C = County of Riverside – California Friendly Plant List (species may contain a specific species and should be verified per County of Riverside list)
- D = Drought Tolerant
- N = Plant species Native to California
- W = Plant species indigenous and naturalized plants of the Anza-Borrego Desert Region. Particular species may only contain a select variety within the Anza-Borrego Desert Region
- X = Plant species used by Native American Tribes in Southern California for medicinal

3. SPECIFIC PLAN LAND USE PLAN

**TABLE 3-7d
PROPOSED PLANT PALETTE - Groundcover**

Botanical Name	Common Name	Suitability	Town Center (Commercial, Mixed Use, Business Park)	Resort and Marina	Golf/ Residential	Parks	Public Streets	Cultural Preserve Area "Living Desert"
GROUNDCOVER								
Creepers'™								
Pelargonium species	Ivy Geranium	C	√	√	√			
Potentilla tabernaemontanii	Spring Cinquefoil	D	√	√	√	√	√	
Psilostrophe tagetina	Paper Flower	D	√	√	√	√	√	
Rosmarinus officinalis 'Prostratus'	Prostrate Rosemary	C D	√	√	√	√	√	
Salvia greggii	Autumn Sage							
Santolina chamaecyparissus	Lavender Cotton	C D	√	√	√	√	√	
Sedum spathulifolium	Stonecrop	D		√		√		
Sedum spathulifolium 'Purpureum'	Purple Stonecrop	D		√		√		
Senecio mandraliscae	Senecio (<i>partial shade</i>)	C		√		√		
Teucrium chamaedrys	Trailing Germander	C D	√	√	√	√	√	
Teucrium chamaedrys 'Prostratum'	Prostrate Germander	C D	√	√	√	√	√	
Thymus praecox 'Purple Carpet'	Purple Carpet Creeping Thyme	C D	√	√	√	√	√	
Trachelospermum jasminoides	Star Jasmine	C	√	√	√	√	√	

Notes: This Proposed Plant Palette has been reviewed and edited by Ruth Watling, Watling Company, 12/03/2009.
Proposed Plant Palette – May include, but is not limited to these species.

- C = County of Riverside – California Friendly Plant List (species may contain a specific species and should be verified per County of Riverside list)
- D = Drought Tolerant
- N = Plant species Native to California
- W = Plant species indigenous and naturalized plants of the Anza-Borrego Desert Region. Particular species may only contain a select variety within the Anza-Borrego Desert Region
- X = Plant species used by Native American Tribes in Southern California for medicinal

3. SPECIFIC PLAN LAND USE PLAN

**TABLE 3-7d
PROPOSED PLANT PALETTE - Groundcover**

Botanical Name	Common Name	Suitability	Town Center (Commercial, Mixed Use, Business Park)	Resort and Marina	Golf/ Residential	Parks	Public Streets	Cultural Preserve Area “Living Desert”
GROUNDCOVER								
Verbena species	Verbena	C D	√	√	√	√	√	
Zauschneria californica	California Fuchsia	C D W	√	√	√	√	√	√
Zinnia acerosa	Desert Zinnia	D			√	√		
Zinnia angustifolia ‘Classic’	Zinnia	D			√	√		

Notes: This Proposed Plant Palette has been reviewed and edited by Ruth Watling, Watling Company, 12/03/2009.

Proposed Plan Palette – May include, but is not limited to these species.

- C = County of Riverside – California Friendly Plant List (species may contain a specific species and should be verified per County of Riverside list)
- D = Drought Tolerant
- N = Plant species Native to California
- W = Plant species indigenous and naturalized plants of the Anza-Borrego Desert Region. Particular species may only contain a select variety within the Anza-Borrego Desert Region
- X = Plant species used by Native American Tribes in Southern California for medicinal