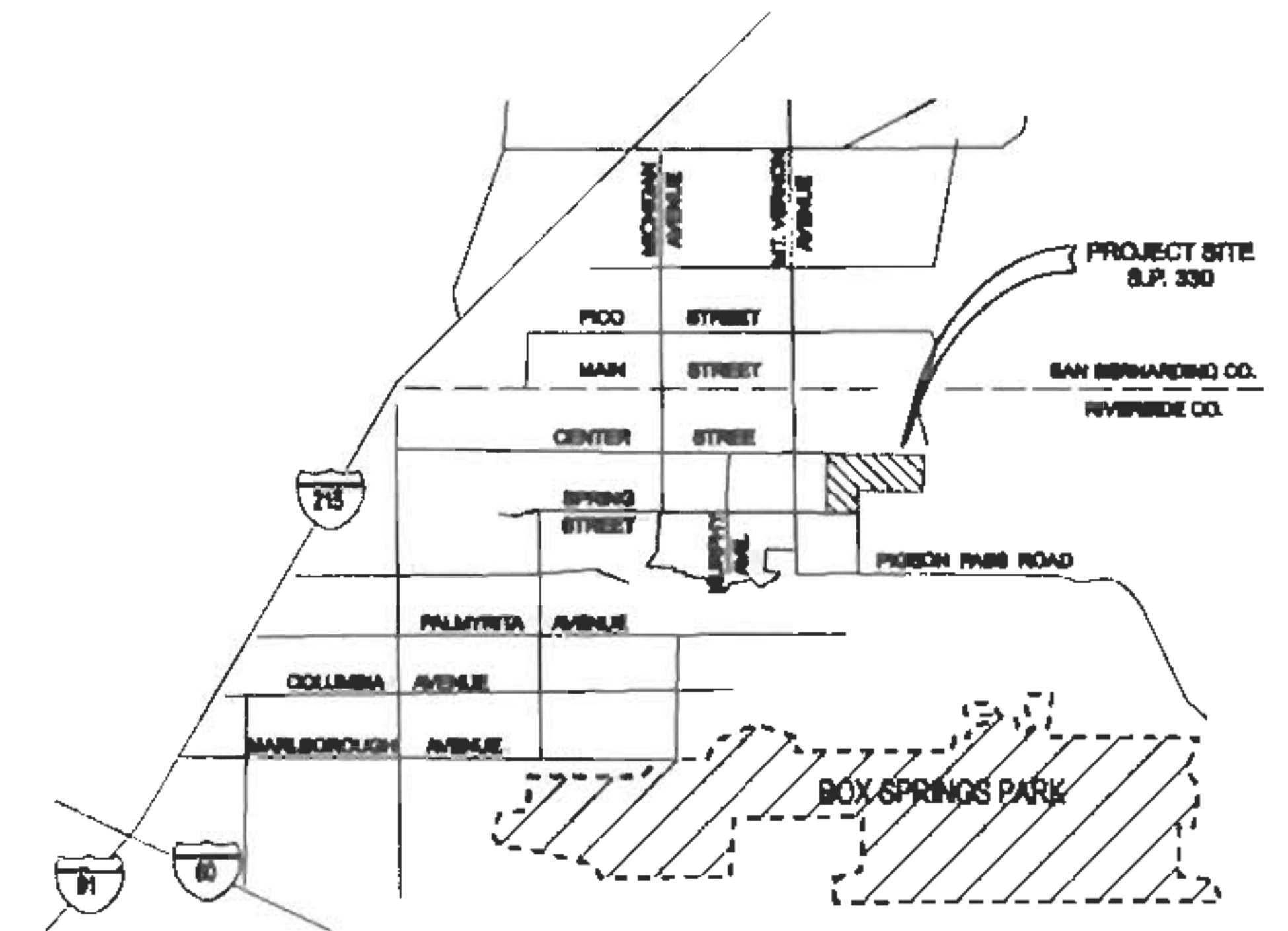
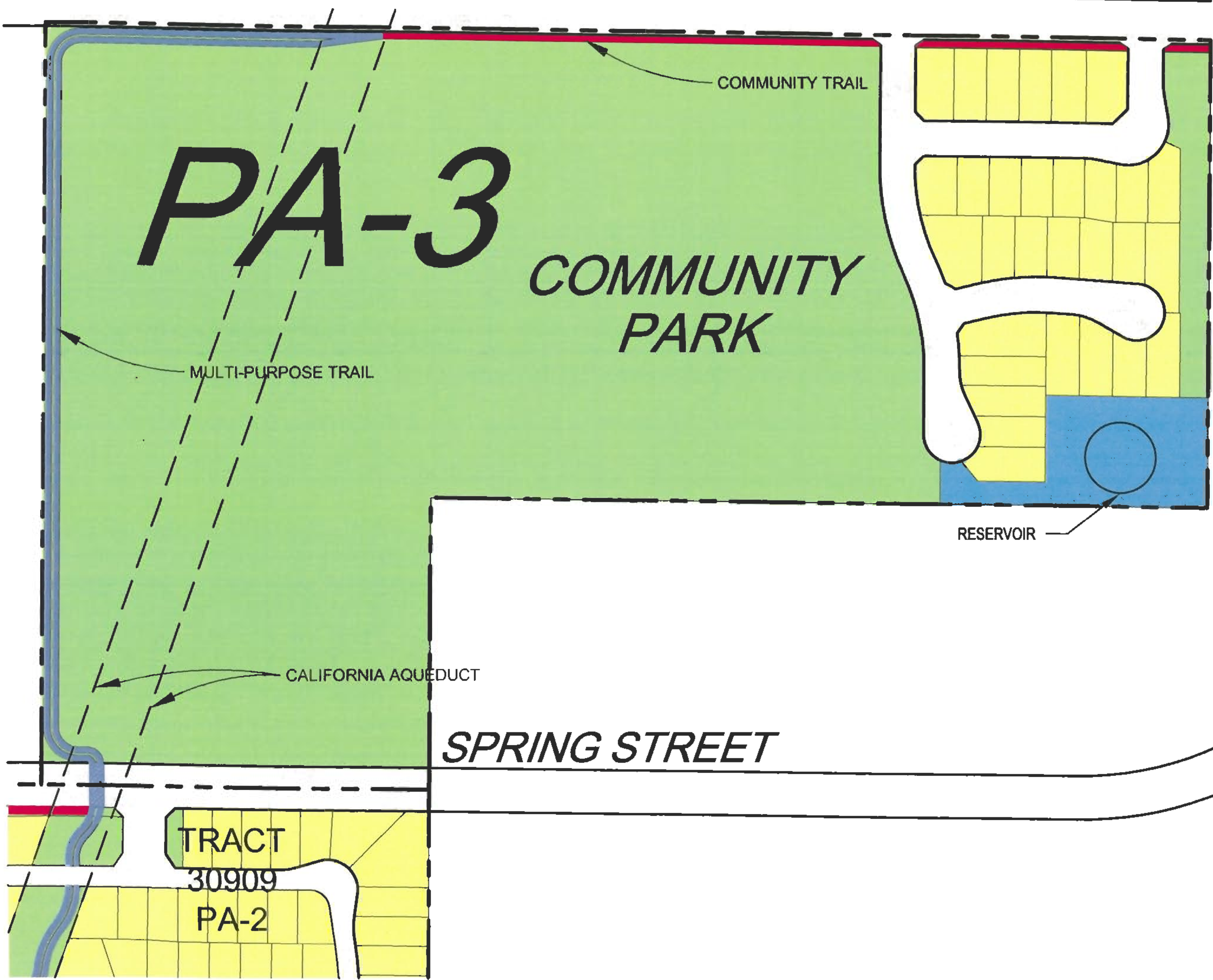
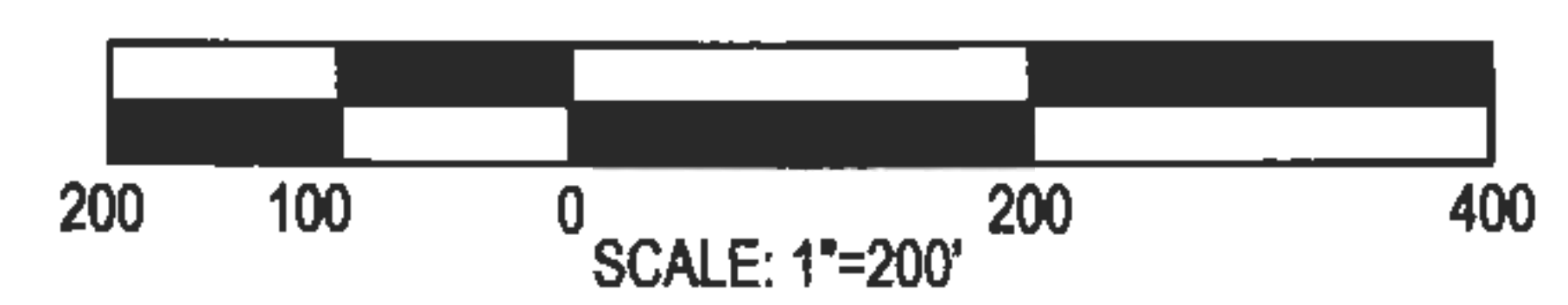


**CENTER STREET**



**VICINITY MAP:**  
NOT TO SCALE

| LEGEND                 | ACRES        | UNITS     |
|------------------------|--------------|-----------|
| RESIDENTIAL LOTS       | 4.65         | 30        |
| OPEN SPACE / PARKS     | 34.21        | 0         |
| UTILITY                | 1.38         | 0         |
| STREETS                | 3.46         | 0         |
|                        | <b>TOTAL</b> | <b>30</b> |
| PLANNING AREA BOUNDARY |              |           |
| COMMUNITY TRAIL        |              |           |
| MULTI-PURPOSE TRAIL    |              |           |



|                            |                          |
|----------------------------|--------------------------|
| <b>PLANNING AREA 3</b>     |                          |
| <b>SPRINGBROOK ESTATES</b> | EXHIBIT NO.: <b>V-12</b> |
|                            | SPECIFIC PLAN No. 330    |

© 1997 by The Keith Companies, All Rights Reserved. SPECIFIC PLAN No. 330, PA-3