



# RIVERSIDE COUNTY PLANNING DEPARTMENT

Carolyn Syms Luna  
Director

1:30 P.M.

SEPTEMBER 9, 2013

## AGENDA RIVERSIDE COUNTY PLANNING DEPARTMENT DIRECTOR'S HEARING

County Administrative Center  
4080 Lemon Street  
1<sup>st</sup> Floor, Conference Room 2A  
Riverside, CA 92501

**NOTE:** Please be aware that the indicated staff recommendation shown below for each item may differ from that presented to the Planning Director during the public hearing.

If you wish to speak, please complete a "SPEAKER IDENTIFICATION FORM" and give it to the Planning Director. The purpose of the public hearing is to allow interested parties to express their concerns. Please do not repeat information already given. If you have no additional information, but wish to be on record, simply give your name and address and state that you agree with the previous speaker(s).

In compliance with the Americans with Disabilities Act, if any accommodations are needed, please contact Mary Stark at (951) 955-7436 or E-mail at [mcstark@rctlma.org](mailto:mcstark@rctlma.org). Request should be made at least 48 hours or as soon as possible prior to the scheduled meeting.

### 1.0 CONSENT CALENDAR:

1.1 **NONE**

### 2.0 PUBLIC HEARINGS: 1:30 p.m. or as soon as possible thereafter.

- 2.1 **TENTATIVE PARCEL MAP NO. 36411** - Intent to Adopt a Mitigated Negative Declaration - Applicant: Paul Connors – First/First Supervisorial District – Location: Northerly of Avenida Escala, southerly of Calle Huerto, on the easterly side of Hacienda Drive, and westerly of Calle Bandido – **REQUEST:** The Tentative Parcel Map is a Schedule "H" subdivision of 21.55 acres into four (4) residential parcels ranging in size from 5.02 acres to 6.31 acres and one (1) Remainder Parcel. Project Planner, Damaris Abraham at (951) 955-5719 or email [dabraham@rctlma.org](mailto:dabraham@rctlma.org). (Quasi-judicial)
- 2.2 **PLOT PLAN NO. 25149** - CEQA Exempt - Applicant: Kerry Hibbs – First/First Supervisorial District – Location: Easterly Calle Companero, northerly Via Cordoba, westerly Avenue La Cresta - **REQUEST:** The Plot Plan is a proposal to construct a 800 square foot detached accessory structure with outdoor kitchen on 5.39 acres. Project Planner, Bahelila Boothe at (951) 955-8703 or email [bboothe@rctlma.org](mailto:bboothe@rctlma.org). (Quasi-judicial)

- 2.3 **PLOT PLAN NO. 25384** - CEQA Exempt - Applicant: James Petersen – Third/Third Supervisorial District – Westerly of Green Knolls Road, southerly of Buena Ventura Drive, easterly Mary Francis Road – **REQUEST** - Plot Plan is a proposal to construct a 4,800 square foot detached accessory storage building on 4.68 acres. Project Planner, Bahelila Boothe at (951) 955-8703 or email [bboothe@rctlma.org](mailto:bboothe@rctlma.org). (Quasi-judicial)

3.0 PUBLIC COMMENTS:

Agenda Item No.:  
Area Plan: Southwest  
Zoning Area: Rancho California  
Supervisory District: First/First  
Project Planner: Damaris Abraham  
Director's Hearing: September 9, 2013

TENTATIVE PARCEL MAP NO. 36411  
Environmental Assessment No. 42531  
Applicant: Paul Connors  
Engineer/Representative: Avalon Consultants, Inc.

**COUNTY OF RIVERSIDE PLANNING DEPARTMENT  
STAFF REPORT**

**PROJECT DESCRIPTION AND LOCATION:**

The Tentative Parcel Map is a Schedule "H" subdivision of 21.55 acres into four (4) residential parcels ranging in size from 5.02 acres to 6.31 acres and one (1) Remainder Parcel.

The project site is located northerly of Avenida Escala, southerly of Calle Huerto, on the easterly side of Hacienda Drive, and westerly of Calle Bandido.

**SUMMARY OF FINDINGS:**

- |                                       |  |
|---------------------------------------|--|
| 1. Existing General Plan Land Use:    | Rural: Rural Mountainous (R:RM) (10 Acre Minimum); Santa Rosa Plateau/De Luz Policy Area   |
| 2. Surrounding General Plan Land Use: | Rural: Rural Mountainous (R:RM) (10 Acre Minimum); Santa Rosa Plateau/De Luz Policy Area to the north, south, east, and west       |
| 3. Existing Zoning:                   | Residential Agricultural – 5 Acre Minimum (R-A-5)  |
| 5. Surrounding Zoning:                | Residential Agricultural – 5 Acre Minimum (R-A-5) to the north, south, and west<br>Rural Residential (R-R) to the east             |
| 6. Existing Land Use:                 | Single family residence  |
| 7. Surrounding Land Use:              | Vacant and single family residences on large lots to the north, south, east, and west  |
| 8. Project Data:                      | Total Acreage: 21.55<br>Total Proposed Parcels: 4 and 1 remainder parcel<br>Proposed Min. Parcel Size: 5.02 Acres<br>Schedule: "H" |
| 9. Environmental Concerns:            | See attached environmental assessment  |

**RECOMMENDATIONS:**

**ADOPTION** of a **MITIGATED NEGATIVE DECLARATION** for **ENVIRONMENTAL ASSESSMENT NO. 42531**, based on the findings incorporated in the initial study and the conclusion that the project will not have a significant effect on the environment; and,

**APPROVAL** of **TENTATIVE PARCEL MAP NO. 36411**, subject to the attached conditions of approval, and based upon the findings and conclusions incorporated in the staff report.

**FINDINGS:** The following findings are in addition to those incorporated in the summary of findings and in the attached environmental assessment, which is incorporated herein by reference.

*D.M.*

1. The project site is designated Rural: Rural Mountainous (R:RM) (10 Acre Minimum) on the Southwest Area Plan.
2. The project site located within the Santa Rosa Plateau/De Luz Policy Area of the Southwest Area Plan. In accordance with SWAP 5.1, tract maps and parcel maps may maintain an average density of one dwelling unit per five acres provided that: a. the proposed building sites and access areas from the roadway to the building sites are not located in areas subject to potential slope instability and b. the proposed lots provide sufficient area for septic tank filter fields on lands that are not subject to "severe" limitations for such use due to either (1) shallow depth to bedrock or (2) slopes of 25% or greater. The project is proposing four (4) parcels with a minimum parcel size of five (5) acres and the parcels provide sufficient area for septic tank filter fields and the proposed building sites and access areas are not located in areas subject to potential slope instability.
3. The project site is surrounded by properties which are designated Rural: Rural Mountainous (R:RM) (10 Acre Minimum) and which are located within the Santa Rosa Plateau/De Luz Policy Area to the north, south, east, and west.
4. The zoning for the subject site is Residential Agricultural – 5 Acre Minimum (R-A-5).
5. The proposed subdivision of 21.55 acres into four (4) residential parcels ranging in size from 5.02 acres to 6.31 acres is consistent with the required lot area dimensions and development standards set forth in the R-A-5 zone.
6. The project site is surrounded by properties which are zoned Residential Agricultural – 5 Acre Minimum (R-A-5) to the north, south, and west and Rural Residential (R-R) to the east.
7. Single family residences are located within the project vicinity.
8. The project is not located within a Criteria Area of the Western Riverside County Multiple Species Habitat Conservation Plan (WRCMSHCP).
9. This land division is located within a very high fire hazard severity zone.
10. This land division has been designed so that each lot, and the subdivision as a whole, is in compliance with sections 4290 and 4291 of the Public Resources Code by requiring buildings to be constructed with class B material as per California Building Code, requiring residences to have a fire sprinkler system installed, providing for blue dot reflectors within streets, and meeting fire hydrant spacing requirements.
11. Fire protection and suppression services will be available for the subdivision through Riverside County Fire Department.
12. The project meets the regulations regarding road standards for fire equipment access adopted pursuant to Section 4290 of the Public Resources Code and Riverside County Ordinance No. 787 by road standard for fire equipment access such as by requiring driveways less than 800 feet to provide a turnout near a midpoint and driveways exceeding 800 feet to provide turnouts at 400 feet apart with 10 feet minimum width and 30 feet minimum depth, by providing for blue dot reflectors within streets, meeting fire hydrant spacing requirements, requiring buildings to be

constructed with class B material as per California Building Code, and requiring residences to have a fire sprinkler system installed.

13. Environmental Assessment No. 42531 identified the following potentially significant impacts:
- a. Hazards & Hazardous Materials
  - b. Hydrology/Water Quality

These listed impacts will be fully mitigated by the measures indicated in the environmental assessment, conditions of approval, and attached letters. No other significant impacts were identified.

### **CONCLUSIONS:**

1. The proposed project is in conformance with the Rural: Rural Mountainous (R:RM) (10 Acre Minimum) Land Use Designation, Santa Rosa Plateau/De Luz Policy Area, and with all other elements of the Riverside County General Plan.
2. The proposed project is consistent with the Residential Agricultural – 5 Acre Minimum (R-A-2¼) zoning classification of Ordinance No. 348, and with all other applicable provisions of Ordinance No. 348.
3. The proposed project is consistent with the Schedule “H” map requirements of Ordinance No. 460, and with other applicable provisions of Ordinance No. 460.
4. The public’s health, safety, and general welfare are protected through project design.
5. The proposed project is conditionally compatible with the present and future logical development of the area.
6. The proposed project will not have a significant effect on the environment.
7. The proposed project will not preclude reserve design for the Western Riverside County Multiple Species Habitat Conservation Plan (WRCMSHCP).

### **INFORMATIONAL ITEMS:**

1. As of this writing, no letters, in support or opposition have been received.
2. The project site is not located within:
  - a. A Fault Zone;
  - b. A Flood Zone;
  - c. A Subsidence Area;
  - d. A liquefaction area;
  - e. A City sphere of influence; or,
  - f. The Stephens Kangaroo Rat Fee Area.
3. The project site is located within:
  - a. A High Fire Area;
  - b. The boundaries of the Murrieta Valley Unified School District; and,

- c. An area with low potential for paleontological sensitivity.
- 4. The subject site is currently designated as Assessor's Parcel Numbers 932-280-015, 932-370-034, and 932-370-062.

DA:da  
Y:\Planning Case Files-Riverside office\PM36411\DH-PC-BOS Hearings\DH-PC\Staff Report.PM36411.docx  
Date Prepared: 01/17/13  
Date Revised: 07/22/13

PM36411



**Selected parcel(s):**  
 932-280-015 932-370-034 932-370-062

**LEGEND**

SELECTED PARCEL

INTERSTATES

HIGHWAYS

PARCELS

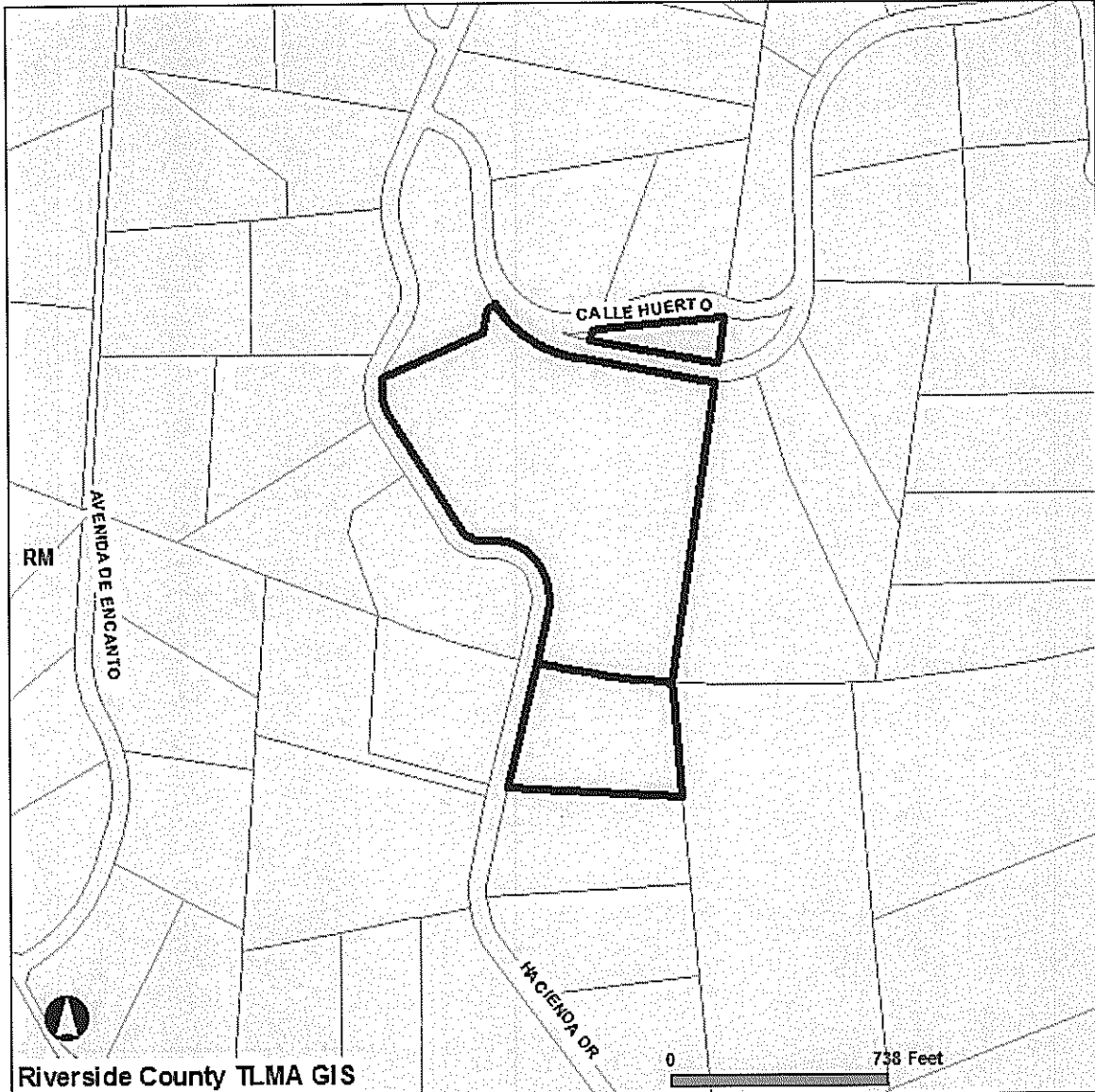
**\*IMPORTANT\***

Maps and data are to be used for reference purposes only. Map features are approximate, and are not necessarily accurate to surveying or engineering standards. The County of Riverside makes no warranty or guarantee as to the content (the source is often third party), accuracy, timeliness, or completeness of any of the data provided, and assumes no legal responsibility for the information contained on this map. Any use of this product with respect to accuracy and precision shall be the sole responsibility of the user.

REPORT PRINTED ON...Tue Jul 09 15:04:08 2013

Version 130624

PM36411



**Selected parcel(s):**  
 932-280-015 932-370-034 932-370-062

**LAND USE**

- SELECTED PARCEL
-  INTERSTATES
-  HIGHWAYS
- PARCELS
-  RM - RURAL MOUNTAINOUS

**\*IMPORTANT\***

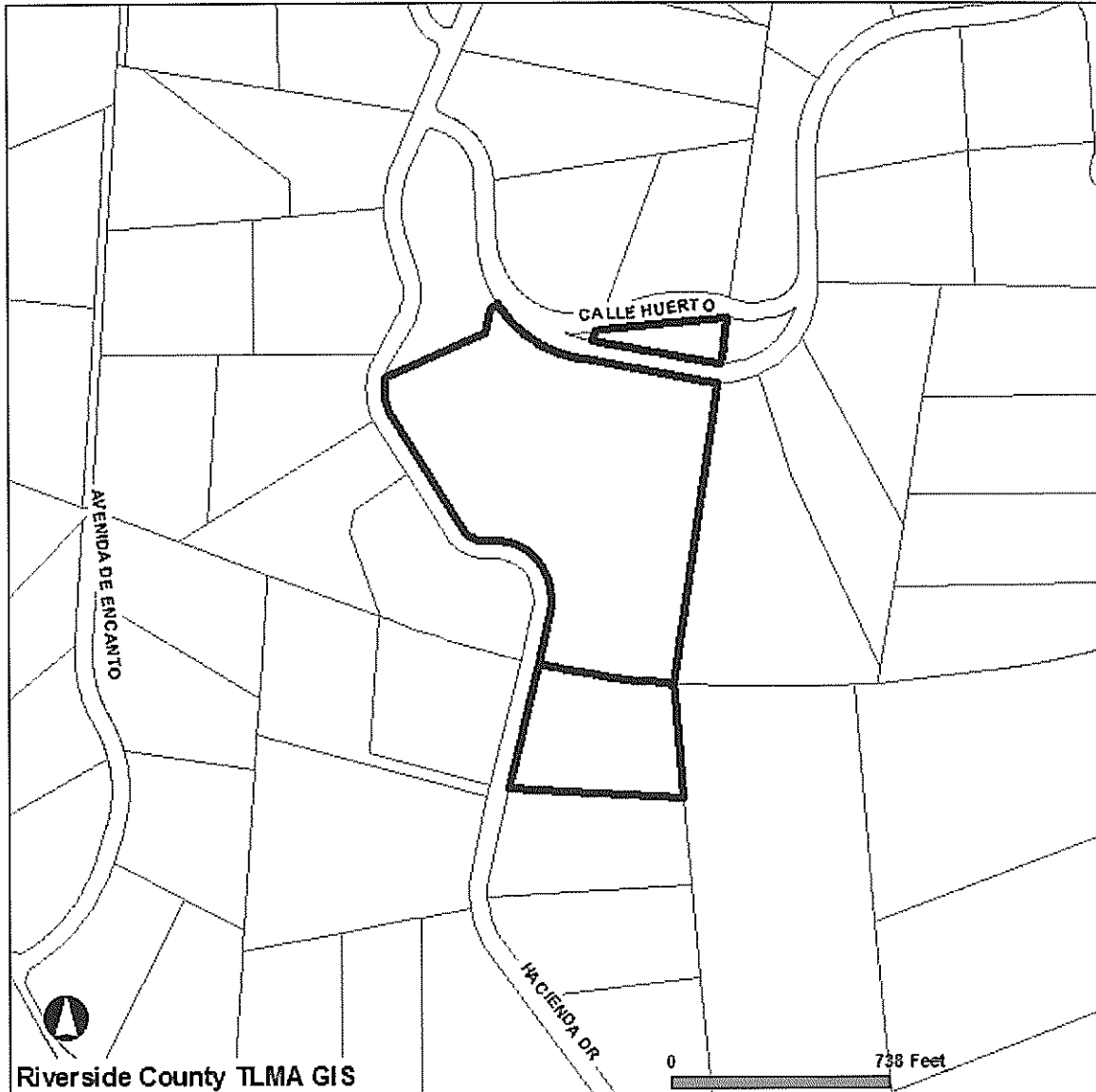
Maps and data are to be used for reference purposes only. Map features are approximate, and are not necessarily accurate to surveying or engineering standards. The County of Riverside makes no warranty or guarantee as to the content (the source is often third party), accuracy, timeliness, or completeness of any of the data provided, and assumes no legal responsibility for the information contained on this map. Any use of this product with respect to accuracy and precision shall be the sole responsibility of the user.

REPORT PRINTED ON...Tue Jul 09 15:02:30 2013

Version 130624



PM36411



Riverside County TLMA GIS

**Selected parcel(s):**  
 932-280-015 932-370-034 932-370-062

**POLICY AREAS/OVERLAYS**

**SELECTED PARCEL**  
 SANTA ROSA PLATEAU  
 POLICY AREA

INTERSTATES

HIGHWAYS

PARCELS

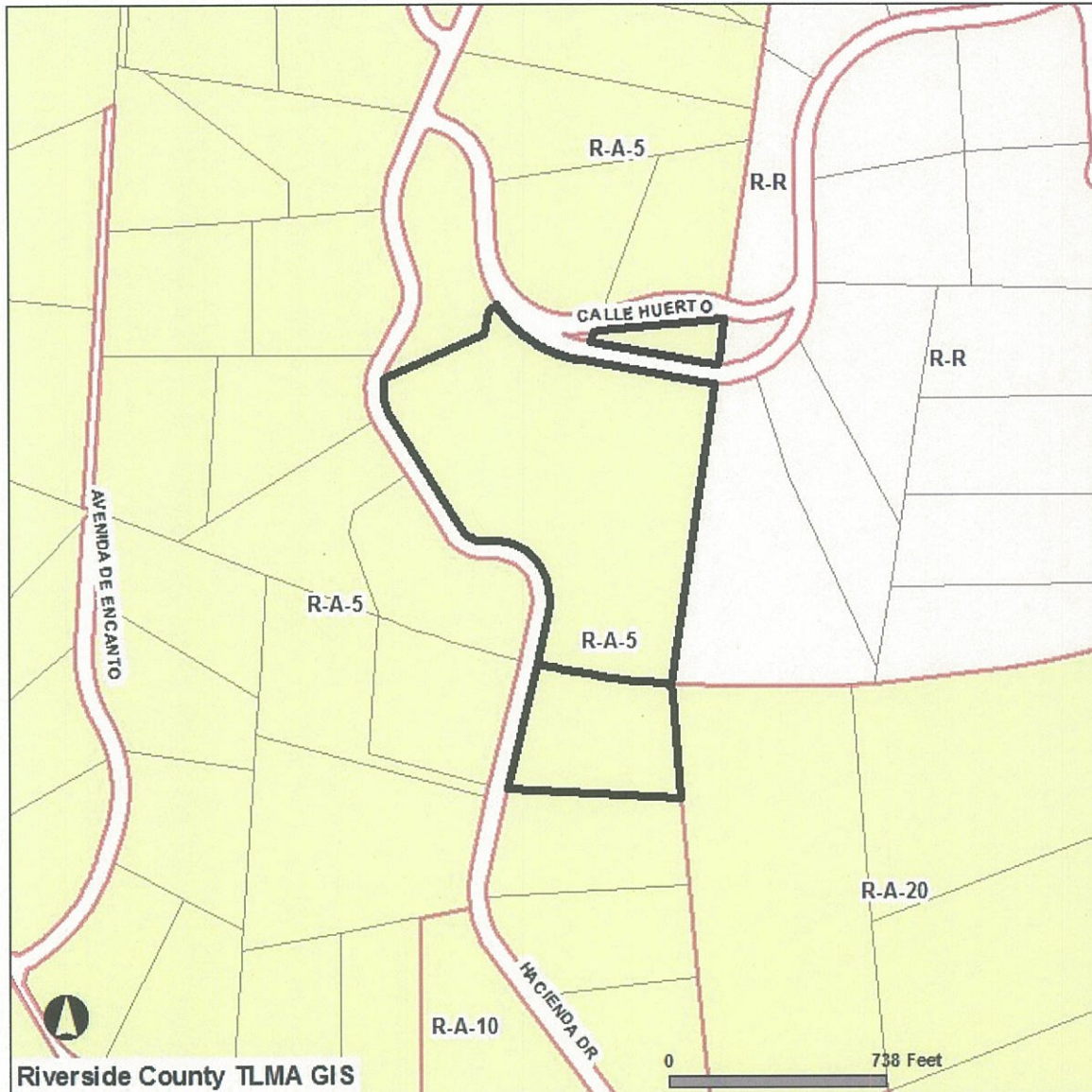
**\*IMPORTANT\***

Maps and data are to be used for reference purposes only. Map features are approximate, and are not necessarily accurate to surveying or engineering standards. The County of Riverside makes no warranty or guarantee as to the content (the source is often third party), accuracy, timeliness, or completeness of any of the data provided, and assumes no legal responsibility for the information contained on this map. Any use of this product with respect to accuracy and precision shall be the sole responsibility of the user.

REPORT PRINTED ON...Tue Jul 09 15:03:08 2013

Version 130624

PM36411



Riverside County TLMA GIS

0 738 Feet

**Selected parcel(s):**

932-280-015 932-370-034 932-370-062

**ZONING**

- 
- SELECTED PARCEL
ZONING BOUNDARY
INTERSTATES
HIGHWAYS
PARCELS
- R-A-10, R-A-20, R-A-5
R-R

**\*IMPORTANT\***  
 Maps and data are to be used for reference purposes only. Map features are approximate, and are not necessarily accurate to surveying or engineering standards. The County of Riverside makes no warranty or guarantee as to the content (the source is often third party), accuracy, timeliness, or completeness of any of the data provided, and assumes no legal responsibility for the information contained on this map. Any use of this product with respect to accuracy and precision shall be the sole responsibility of the user.

REPORT PRINTED ON...Tue Jul 09 15:01:44 2013

Version 130624



# COUNTY OF RIVERSIDE

## ENVIRONMENTAL ASSESSMENT FORM: INITIAL STUDY

**Environmental Assessment (E.A.) Number:** 42531  
**Project Case Type (s) and Number(s):** Tentative Parcel Map No. 36411  
**Lead Agency Name:** County of Riverside Planning Department  
**Address:** P.O. Box 1409, Riverside, CA 92502-1409  
**Contact Person:** Damaris Abraham  
**Telephone Number:** (951) 955-5719  
**Applicant's Name:** Paul Connors  
**Applicant's Address:** 42179 Calle Paramo, Murrieta, CA 92562  
**Engineer's Name:** Avalon Consultants, Inc.  
**Engineer's Address:** P.O. Box 2497, Temecula, CA 92593

### I. PROJECT INFORMATION

#### A. Project Description:

The Tentative Parcel Map is a Schedule "H" subdivision of 21.55 acres into four (4) residential parcels ranging in size from 5.02 acres to 6.31 acres and one (1) Remainder Parcel.

**B. Type of Project:** Site Specific ; Countywide ; Community ; Policy .

**C. Total Project Area:** 21.55 Gross Acres

Residential Acres: 21.55	Lots: 4	Units:	Projected No. of Residents:
Commercial Acres:	Lots:	Sq. Ft. of Bldg. Area:	Est. No. of Employees:
Industrial Acres:	Lots:	Sq. Ft. of Bldg. Area:	Est. No. of Employees:
Other:			

**D. Assessor's Parcel No(s):** 932-280-015, 932-370-034, and 932-370-062

**E. Street References:** Northerly of Avenida Escala, southerly of Calle Huerto, on the easterly side of Hacienda Drive, and westerly of Calle Bandido.

**F. Section, Township & Range Description or reference/attach a Legal Description:**  
Township 7 South, Range 4 West, Section 31 and Township 7 South, Range 5 West, Section 36

**G. Brief description of the existing environmental setting of the project site and its surroundings:** The topography of the area consists of well-defined ridges and natural watercourses that traverse the property; with elevations ranging from 2,356 feet to 2,520 feet above mean sea level. Vegetation on the project site consists of Chaparral and Woodland and Forests. The project site was previously graded under grading permit numbers BGR010985, BGR031411, and BGR070139. The project site is currently vacant except for an existing house that is to remain located on the Remainder Parcel; surrounding land uses include vacant and single family residences to the north, south, east and west.

### II. APPLICABLE GENERAL PLAN AND ZONING REGULATIONS

#### A. General Plan Elements/Policies:

1. **Land Use:** The land use designation at the proposed project site is Rural: Rural Mountainous (R:RM) (10 Acre Minimum). The proposed project is located within the Santa Rosa Plateau/De Luz Policy area which allows for parcels to be reduced to a minimum of five (5) acres. The proposed project meets the requirements of this Policy Area and all other applicable policies.
2. **Circulation:** Adequate circulation facilities exist and are proposed to serve the project. The proposed project meets with all applicable circulation policies of the General Plan.
3. **Multipurpose Open Space:** No natural open space land was required to be preserved within the boundaries of this project. The proposed project meets with all other applicable Multipurpose Open Space element policies.
4. **Safety:** The proposed project is within a high fire hazard area. The proposed project is not located within any other special hazard zone (including fault zone, high liquefaction, dam inundation zone, etc.). The proposed project has allowed for sufficient provision of emergency response services to the future users of this project through the project design and payment of development impact fees. The proposed project meets with all other applicable Safety Element policies.
5. **Noise:** Sufficient mitigation against any foreseeable noise sources in the area have been provided for in the design of the project. The project will not generate noise levels in excess of standards established in the General Plan or noise ordinance. The project meets all other applicable Noise Element Policies.
6. **Housing:** The proposed project meets all applicable Housing Element Policies.
7. **Air Quality:** The proposed project has been conditioned to control any fugitive dust during grading and construction activities. The proposed project meets all other applicable Air Quality element policies.

**B. General Plan Area Plan(s):** Southwest

**C. Foundation Component(s):** Rural

**D. Land Use Designation(s):** Rural Mountainous (RM) (10 Acre Minimum)

**E. Overlay(s), if any:** Not Applicable

**F. Policy Area(s), if any:** Santa Rosa Plateau/ De Luz Policy Area

**G. Adjacent and Surrounding Area Plan(s), Foundation Component(s), Land Use Designation(s), and Overlay(s) and Policy Area(s), if any:** The project site is surrounded by properties which are designated Rural: Rural Mountainous (R:RM) (10 Acre Minimum) and which are located within the Santa Rosa Plateau/ De Luz Policy Area to the north, south, east, and west.

**H. Adopted Specific Plan Information**

1. **Name and Number of Specific Plan, if any:** Not Applicable

2. **Specific Plan Planning Area, and Policies, if any:** Not Applicable

I. Existing Zoning: Residential Agricultural – 5 Acre Minimum (R-A-5)

J. Proposed Zoning, if any: Not Applicable

K. Adjacent and Surrounding Zoning: The project site is surrounded by properties which are zoned Residential Agricultural – 5 Acre Minimum (R-A-5) to the north, south, and west and Rural Residential (R-R) to the east.

### III. ENVIRONMENTAL FACTORS POTENTIALLY AFFECTED

The environmental factors checked below ( x ) would be potentially affected by this project, involving at least one impact that is a "Potentially Significant Impact" or "Less than Significant with Mitigation Incorporated" as indicated by the checklist on the following pages.

- |   |   |   |
|---|---|---|
| <input type="checkbox"/> Aesthetics                     | <input checked="" type="checkbox"/> Hazards & Hazardous Materials | <input type="checkbox"/> Recreation                         |
| <input type="checkbox"/> Agriculture & Forest Resources | <input checked="" type="checkbox"/> Hydrology / Water Quality     | <input type="checkbox"/> Transportation / Traffic           |
| <input type="checkbox"/> Air Quality                    | <input type="checkbox"/> Land Use / Planning                      | <input type="checkbox"/> Utilities / Service Systems        |
| <input type="checkbox"/> Biological Resources           | <input type="checkbox"/> Mineral Resources                        | <input type="checkbox"/> Other:                             |
| <input type="checkbox"/> Cultural Resources             | <input type="checkbox"/> Noise                                    | <input type="checkbox"/> Other:                             |
| <input type="checkbox"/> Geology / Soils                | <input type="checkbox"/> Population / Housing                     | <input type="checkbox"/> Mandatory Findings of Significance |
| <input type="checkbox"/> Greenhouse Gas Emissions       | <input type="checkbox"/> Public Services                          |   |

### IV. DETERMINATION

On the basis of this initial evaluation:

#### A PREVIOUS ENVIRONMENTAL IMPACT REPORT/NEGATIVE DECLARATION WAS NOT PREPARED

I find that the proposed project **COULD NOT** have a significant effect on the environment, and a **NEGATIVE DECLARATION** will be prepared.

I find that although the proposed project could have a significant effect on the environment, there will not be a significant effect in this case because revisions in the project, described in this document, have been made or agreed to by the project proponent. **A MITIGATED NEGATIVE DECLARATION** will be prepared.

I find that the proposed project **MAY** have a significant effect on the environment, and an **ENVIRONMENTAL IMPACT REPORT** is required.

#### A PREVIOUS ENVIRONMENTAL IMPACT REPORT/NEGATIVE DECLARATION WAS PREPARED

I find that although the proposed project could have a significant effect on the environment, **NO NEW ENVIRONMENTAL DOCUMENTATION IS REQUIRED** because (a) all potentially significant effects of the proposed project have been adequately analyzed in an earlier EIR or Negative Declaration pursuant to applicable legal standards, (b) all potentially significant effects of the proposed project have been avoided or mitigated pursuant to that earlier EIR or Negative Declaration, (c) the proposed project will not result in any new significant environmental effects not identified in the earlier EIR or Negative Declaration, (d) the proposed project will not substantially increase the severity of the environmental effects identified in the earlier EIR or Negative Declaration, (e) no considerably different mitigation measures have been identified and (f) no mitigation measures found infeasible have become feasible.

I find that although all potentially significant effects have been adequately analyzed in an earlier EIR or Negative Declaration pursuant to applicable legal standards, some changes or additions are necessary but none of the conditions described in California Code of Regulations, Section 15162 exist. An **ADDENDUM** to a previously-certified EIR or Negative Declaration has been prepared and will be considered by the approving body or bodies.

I find that at least one of the conditions described in California Code of Regulations, Section 15162 exist, but I further find that only minor additions or changes are necessary to make the previous EIR adequately apply to the project in the changed situation; therefore a **SUPPLEMENT TO THE ENVIRONMENTAL IMPACT REPORT** is required that need only contain the information necessary to make the previous EIR adequate for the project as revised.

I find that at least one of the following conditions described in California Code of Regulations, Section 15162, exist and a **SUBSEQUENT ENVIRONMENTAL IMPACT REPORT** is required: (1) Substantial changes are proposed in the project which will require major revisions of the previous EIR or negative declaration due to the involvement of new significant environmental effects or a substantial increase in the severity of previously identified significant effects; (2) Substantial changes have occurred with respect to the circumstances under which the project is undertaken which will require major revisions of the previous EIR or negative declaration due to the involvement of new significant environmental effects or a substantial increase in the severity of previously identified significant effects; or (3) New information of substantial importance, which was not known and could not have been known with the exercise of reasonable diligence at the time the previous EIR was certified as complete or the negative declaration was adopted, shows any the following:(A) The project will have one or more significant effects not discussed in the previous EIR or negative declaration;(B) Significant effects previously examined will be substantially more severe than shown in the previous EIR or negative declaration;(C) Mitigation measures or alternatives previously found not to be feasible would in fact be feasible, and would substantially reduce one or more significant effects of the project, but the project proponents decline to adopt the mitigation measures or alternatives; or,(D) Mitigation measures or alternatives which are considerably different from those analyzed in the previous EIR or negative declaration would substantially reduce one or more significant effects of the project on the environment, but the project proponents decline to adopt the mitigation measures or alternatives.



Signature

July 9, 2013

Date

Damaris Abraham

Printed Name

For Carolyn Syms Luna, Director

**V. ENVIRONMENTAL ISSUES ASSESSMENT**

In accordance with the California Environmental Quality Act (CEQA) (Public Resources Code Section 21000-21178.1), this Initial Study has been prepared to analyze the proposed project to determine any potential significant impacts upon the environment that would result from construction and implementation of the project. In accordance with California Code of Regulations, Section 15063, this Initial Study is a preliminary analysis prepared by the Lead Agency, the County of Riverside, in consultation with other jurisdictional agencies, to determine whether a Negative Declaration, Mitigated Negative Declaration, or an Environmental Impact Report is required for the proposed project. The purpose of this Initial Study is to inform the decision-makers, affected agencies, and the public of potential environmental impacts associated with the implementation of the proposed project.

	Potentially Significant Impact	Less than Significant with Mitigation Incorporated	Less Than Significant Impact	No Impact
<b>AESTHETICS</b> Would the project				
<b>1. Scenic Resources</b>				
a) Have a substantial effect upon a scenic highway corridor within which it is located?	<input type="checkbox"/>	<input type="checkbox"/>	<input type="checkbox"/>	<input checked="" type="checkbox"/>
b) Substantially damage scenic resources, including, but not limited to, trees, rock outcroppings and unique or landmark features; obstruct any prominent scenic vista or view open to the public; or result in the creation of an aesthetically offensive site open to public view?	<input type="checkbox"/>	<input type="checkbox"/>	<input checked="" type="checkbox"/>	<input type="checkbox"/>

Source: Riverside County General Plan Figure C-9 "Scenic Highways"

Findings of Fact:

a) The General Plan indicates that the project is not located within or visible from a designated scenic corridor; therefore, the project will have no significant impact.

b) The project is located on the Santa Rosa Plateau in the southwest Riverside County. The surrounding area can be characterized by rural and estate type development. The project site contains several oak trees. The proposed project will not substantially damage this scenic resource, as no oak trees are proposed to be disturbed or removed and as no new grading is expected. The proposed project will include the construction of rural residences similar to the residences in the area. In addition, the project will be developed pursuant to the Countywide Design Standards and Guidelines. Therefore, the proposed project will not result in the creation of an aesthetically offensive site open to public view.

Mitigation: No mitigation measures are required.

Monitoring: No monitoring measures are required.

<b>2. Mt. Palomar Observatory</b>				
a) Interfere with the nighttime use of the Mt. Palomar Observatory, as protected through Riverside County Ordinance No. 655?	<input type="checkbox"/>	<input type="checkbox"/>	<input checked="" type="checkbox"/>	<input type="checkbox"/>



Potentially Significant Impact	Less than Significant with Mitigation Incorporated	Less Than Significant Impact	No Impact
--------------------------------	--	------------------------------	-----------

Source: GIS database, Ord. No. 655 (Regulating Light Pollution)

Findings of Fact:

a) The project site is located 29.70 miles away from the Mt. Palomar Observatory; which is within the designated 45-mile (ZONE B) Special Lighting Area that surrounds the Mt. Palomar Observatory. Ordinance No. 655 requires methods of installation, definition, requirements for lamp source and shielding, prohibition and exceptions. With incorporation of project lighting requirements of the Riverside County Ordinance No. 655 into the proposed project, this impact will be reduced to a less than significant impact. A note will be made on the Environmental Constraints Sheet that the properties are located within Zone B of County Ordinance No. 655 and are subject to outdoor lighting restrictions. (COA 50.PLANNING.23) This is a standard condition of approval and is not considered mitigation pursuant to CEQA.

Mitigation: No mitigation measures are required.

Monitoring: No mitigation measures are required.

**3. Other Lighting Issues**

a) Create a new source of substantial light or glare which would adversely affect day or nighttime views in the area?

b) Expose residential property to unacceptable light levels?

Source: On-site Inspection, Project Application Description

Findings of Fact:

a-b) The parcels created by this tentative map will ultimately be developed with residential units similar in character with any surrounding residential development. Therefore, the project is not anticipated to create a significant new source of light or glare in the area or expose adjacent residential properties to unacceptable light levels.

Mitigation: No mitigation measures are required.

Monitoring: No monitoring measures are required.

**AGRICULTURE & FOREST RESOURCES** Would the project

**4. Agriculture**

a) Convert Prime Farmland, Unique Farmland, or Farmland of Statewide Importance (Farmland) as shown on the maps prepared pursuant to the Farmland Mapping and Monitoring Program of the California Resources Agency, to non-agricultural use?

b) Conflict with existing agricultural zoning, agricultural use or with land subject to a Williamson Act contract or land

	Potentially Significant Impact	Less than Significant with Mitigation Incorporated	Less Than Significant Impact	No Impact
<u>within a Riverside County Agricultural Preserve?</u>				
c) Cause development of non-agricultural uses within 300 feet of agriculturally zoned property (Ordinance No. 625 "Right-to-Farm")?	<input type="checkbox"/>	<input type="checkbox"/>	<input type="checkbox"/>	<input checked="" type="checkbox"/>
d) Involve other changes in the existing environment which, due to their location or nature, could result in conversion of Farmland, to non-agricultural use?	<input type="checkbox"/>	<input type="checkbox"/>	<input type="checkbox"/>	<input checked="" type="checkbox"/>

Source: Riverside County General Plan Figure OS-2 "Agricultural Resources," GIS database, Ord. No. 509 (Agricultural Preserves), and Project Application Materials.

Findings of Fact:

- a) The project is located on a land designated as "other lands" under the Farmlands layer of the County GIS database. Therefore, the proposed project will not convert Prime Farmland, Unique Farmland, or Farmland of Statewide Importance to non-agricultural use.
- b) The project is not located within an Agricultural Preserve or under a Williamson Act contract; therefore, no impact will occur as a result of the proposed project.
- c) The project site is not surrounded by agriculturally zoned land (A-1, A-2, A-P, A-D, & CV). Therefore, the project will not cause development of a non-agricultural use within 300 feet of agriculturally zoned property.
- d) The project will not involve other changes in the existing environment which, due to their location or nature, could result in conversion of Farmland, to non-agricultural use.

Mitigation: No mitigation measures are required.

Monitoring: No monitoring measures are required.

<b>5. Forest</b>	<input type="checkbox"/>	<input type="checkbox"/>	<input type="checkbox"/>	<input checked="" type="checkbox"/>
a) Conflict with existing zoning for, or cause rezoning of, forest land (as defined in Public Resources Code section 12220(g)), timberland (as defined by Public Resources Code section 4526), or timberland zoned Timberland Production (as defined by Govt. Code section 51104(g))?	<input type="checkbox"/>	<input type="checkbox"/>	<input type="checkbox"/>	<input checked="" type="checkbox"/>
b) Result in the loss of forest land or conversion of forest land to non-forest use?	<input type="checkbox"/>	<input type="checkbox"/>	<input type="checkbox"/>	<input checked="" type="checkbox"/>
c) Involve other changes in the existing environment which, due to their location or nature, could result in conversion of forest land to non-forest use?	<input type="checkbox"/>	<input type="checkbox"/>	<input type="checkbox"/>	<input checked="" type="checkbox"/>

Source: Riverside County General Plan Figure OS-3 "Parks, Forests and Recreation Areas," and Project Application Materials.

Findings of Fact:

Potentially Significant Impact	Less than Significant with Mitigation Incorporated	Less Than Significant Impact	No Impact
--------------------------------	--	------------------------------	-----------

a) The project is not located within the boundaries of a forest land (as defined in Public Resources Code section 12220(g)), timberland (as defined by Public Resources Code section 4526), or timberland zoned Timberland Production (as defined by Govt. Code section 51104(g)). Therefore, the proposed project will not impact land designated as forest land, timberland, or timberland zoned Timberland Production.

b) The project is not located within forest land and will not result in the loss of forest land or conversion of forest land to non-forest use; therefore, no impact will occur as a result of the proposed project.

c) The project will not involve other changes in the existing environment which, due to their location or nature, could result in conversion of forest land to non-forest use.

Mitigation: No mitigation measures are required.

Monitoring: No monitoring measures are required.

**AIR QUALITY** Would the project

	Potentially Significant Impact	Less than Significant with Mitigation Incorporated	Less Than Significant Impact	No Impact
<b>6. Air Quality Impacts</b>	<input type="checkbox"/>	<input type="checkbox"/>	<input checked="" type="checkbox"/>	<input type="checkbox"/>
a) Conflict with or obstruct implementation of the applicable air quality plan?	<input type="checkbox"/>	<input type="checkbox"/>	<input checked="" type="checkbox"/>	<input type="checkbox"/>
b) Violate any air quality standard or contribute substantially to an existing or projected air quality violation?	<input type="checkbox"/>	<input type="checkbox"/>	<input checked="" type="checkbox"/>	<input type="checkbox"/>
c) Result in a cumulatively considerable net increase of any criteria pollutant for which the project region is non-attainment under an applicable federal or state ambient air quality standard (including releasing emissions which exceed quantitative thresholds for ozone precursors)?	<input type="checkbox"/>	<input type="checkbox"/>	<input checked="" type="checkbox"/>	<input type="checkbox"/>
d) Expose sensitive receptors which are located within 1 mile of the project site to project substantial point source emissions?	<input type="checkbox"/>	<input type="checkbox"/>	<input type="checkbox"/>	<input checked="" type="checkbox"/>
e) Involve the construction of a sensitive receptor located within one mile of an existing substantial point source emitter?	<input type="checkbox"/>	<input type="checkbox"/>	<input type="checkbox"/>	<input checked="" type="checkbox"/>
f) Create objectionable odors affecting a substantial number of people?	<input type="checkbox"/>	<input type="checkbox"/>	<input type="checkbox"/>	<input checked="" type="checkbox"/>

Source: SCAQMD CEQA Air Quality Handbook

Findings of Fact: CEQA Guidelines indicate that a project will significantly impact air quality if the project violates any ambient air quality standard, contributes substantially to an existing air quality violation, or exposes sensitive receptors to substantial pollutant concentrations.

a) The project site is located in the South Coast Air Basin (SCAB). The South Coast Air Quality Management District (SCAQMD) Governing Board adopted its most recent Air Quality Management Plan (AQMP) for the SCAB on August 1, 2003. The AQMP is a plan for the regional improvement of air quality. As part of adoption of the County's General Plan in 2003, the General Plan EIR (SCH No. 2002051143) analyzed the General Plan growth projections for consistency with the AQMP and

Potentially Significant Impact	Less than Significant with Mitigation Incorporated	Less Than Significant Impact	No Impact
--------------------------------	--	------------------------------	-----------

concluded that the General Plan is consistent with the SCAQMD's AQMP. The project is consistent with the County General Plan and would therefore be consistent with the SCAQMD's AQMP.

b-c) The South Coast Air Basin (SCAB) is in a non-attainment status for federal ozone standards, federal carbon monoxide standards, and state and federal particulate matter standards. Any development in the SCAB, including the proposed Project, would cumulatively contribute to these pollutant violations.

The project is consistent with the General Plan and the Southwest Area Plan land use designations. The General Plan (2003) is a policy document that reflects the County's vision for the future of Riverside County. The General Plan is organized into eight separate elements, including an Air Quality Element. The purpose of the Air Quality Element is to protect County residents from the harmful effects of poor air quality. The Air Quality Element identifies goals, policies, and programs that are meant to balance actions regarding land use, circulation, and other issues with their potential effects on air quality. The Air Quality Element, in conjunction with local and regional air quality planning efforts, addresses ambient air quality standards set forth by the Federal Environmental Protection Agency (EPA) and the California Air Resources Board (CARB). Potential air quality impacts resulting from the proposed Project would not exceed emissions projected by the Air Quality Element. The County is charged with implementing the policies in the General Plan Air Quality Element, which are focused on reducing concentrations of criteria pollutants, reducing negative impacts to sensitive receptors, reducing mobile and stationary pollutant sources, increasing energy conservation and efficiency, improving the jobs to housing balance, and facilitating multi-jurisdictional coordination for the improvement of air quality.

Implementation of the project would not impact air quality beyond the levels documented in EIR No. 441 prepared for the General Plan. The project would impact air quality in the short-term during construction and in the long-term through operation. In accordance with standard county requirements, dust control measures and maintenance of construction equipment shall be utilized on the property to limit the amount of particulate matter generated. These are standard requirements and are not considered mitigation pursuant to CEQA.

The proposed project would primarily impact air quality through increased automotive emissions. Projects of this type do not generate enough traffic and associated air pollutants to violate clean air standards or contribute enough air pollutants to be considered a cumulatively considerable significant impact. Therefore, the impacts to air quality are considered less than significant.

d) A sensitive receptor is a person in the population who is particularly susceptible to health effects due to exposure to an air contaminant than is the population at large. Sensitive receptors (and the facilities that house them) in proximity to localized CO sources, toxic air contaminants or odors are of particular concern. High levels of CO are associated with major traffic sources, such as freeways and major intersections, and toxic air contaminants are normally associated with manufacturing and commercial operations. Land uses considered to be sensitive receptors include long-term health care facilities, rehabilitation centers, convalescent centers, retirement homes, residences, schools, playgrounds, child care centers, and athletic facilities. Surrounding land uses include residential, which is considered a sensitive receptor, however, the project is not expected to generate substantial point source emissions. The project will not include commercial or manufacturing uses, or generate significant odors.

Potentially Significant Impact	Less than Significant with Mitigation Incorporated	Less Than Significant Impact	No Impact
--------------------------------	--	------------------------------	-----------

e) The project will not create sensitive receptors located within one mile of an existing substantial point source emitter.

f) The project will not create objectionable odors affecting a substantial number of people.

Mitigation: No mitigation measures are required.

Monitoring: No monitoring measures are required.

**BIOLOGICAL RESOURCES** Would the project

**7. Wildlife & Vegetation**

a) Conflict with the provisions of an adopted Habitat Conservation Plan, Natural Conservation Community Plan, or other approved local, regional, or state conservation plan?	<input type="checkbox"/>	<input type="checkbox"/>	<input checked="" type="checkbox"/>	<input type="checkbox"/>
--	--------------------------	--------------------------	-------------------------------------	--------------------------

b) Have a substantial adverse effect, either directly or through habitat modifications, on any endangered, or threatened species, as listed in Title 14 of the California Code of Regulations (Sections 670.2 or 670.5) or in Title 50, Code of Federal Regulations (Sections 17.11 or 17.12)?	<input type="checkbox"/>	<input type="checkbox"/>	<input checked="" type="checkbox"/>	<input type="checkbox"/>
--	--------------------------	--------------------------	-------------------------------------	--------------------------

c) Have a substantial adverse effect, either directly or through habitat modifications, on any species identified as a candidate, sensitive, or special status species in local or regional plans, policies, or regulations, or by the California Department of Fish and Game or U. S. Wildlife Service?	<input type="checkbox"/>	<input type="checkbox"/>	<input checked="" type="checkbox"/>	<input type="checkbox"/>
--	--------------------------	--------------------------	-------------------------------------	--------------------------

d) Interfere substantially with the movement of any native resident or migratory fish or wildlife species or with established native resident or migratory wildlife corridors, or impede the use of native wildlife nursery sites?	<input type="checkbox"/>	<input type="checkbox"/>	<input checked="" type="checkbox"/>	<input type="checkbox"/>
--	--------------------------	--------------------------	-------------------------------------	--------------------------

e) Have a substantial adverse effect on any riparian habitat or other sensitive natural community identified in local or regional plans, policies, regulations or by the California Department of Fish and Game or U. S. Fish and Wildlife Service?	<input type="checkbox"/>	<input type="checkbox"/>	<input checked="" type="checkbox"/>	<input type="checkbox"/>
---	--------------------------	--------------------------	-------------------------------------	--------------------------

f) Have a substantial adverse effect on federally protected wetlands as defined by Section 404 of the Clean Water Act (including, but not limited to, marsh, vernal pool, coastal, etc.) through direct removal, filling, hydrological interruption, or other means?	<input type="checkbox"/>	<input type="checkbox"/>	<input checked="" type="checkbox"/>	<input type="checkbox"/>
--	--------------------------	--------------------------	-------------------------------------	--------------------------

g) Conflict with any local policies or ordinances protecting biological resources, such as a tree preservation policy or ordinance?	<input type="checkbox"/>	<input type="checkbox"/>	<input checked="" type="checkbox"/>	<input type="checkbox"/>
---	--------------------------	--------------------------	-------------------------------------	--------------------------

Source: GIS database, WRCMSHCP, Site Visit by Environmental Programs Division (EPD) on 9/6/12

Findings of Fact:

Potentially Significant Impact	Less than Significant with Mitigation Incorporated	Less Than Significant Impact	No Impact
--------------------------------	--	------------------------------	-----------

a) The project does not conflict with the provisions of an adopted Habitat Conservation Plan, Natural Conservation Community Plan, or other approved local, regional, or state conservation plan. The project site is not located within a Criteria Area or Cell of the Western Riverside County Multiple Species Habitat Conservation Plan (WRCMSHCP). Therefore, there is no significant impact.

b-c) Per the EPD site visit on September 6, 2012, the project site does not contain suitable habitat for red-legged frog due to lack of any permanent water sources. Therefore, there is no significant impact.

d) The project will not interfere substantially with the movement of any native resident or migratory fish or wildlife species or with established native resident migratory wildlife corridors, or impede the use of native wildlife nursery sites.

e-f) Per the EPD site visit on September 6, 2012, lack of clay soils and vernal pools precludes habitat for narrow endemic plant species. Therefore, there is no significant impact.

g) Per EPD, there are several oak trees on the property, but it appears that none of these resources would be impacted as no new grading is expected. Therefore, there is no significant impact.

Mitigation: No mitigation measures are required.

Monitoring: No monitoring measures are required.

**CULTURAL RESOURCES** Would the project

	Potentially Significant Impact	Less than Significant with Mitigation Incorporated	Less Than Significant Impact	No Impact
<b>8. Historic Resources</b>				
a) Alter or destroy an historic site?	<input type="checkbox"/>	<input type="checkbox"/>	<input checked="" type="checkbox"/>	<input type="checkbox"/>
b) Cause a substantial adverse change in the significance of a historical resource as defined in California Code of Regulations, Section 15064.5?	<input type="checkbox"/>	<input type="checkbox"/>	<input checked="" type="checkbox"/>	<input type="checkbox"/>

Source: Project Application Materials, County Archaeologist Review

Findings of Fact:

a-b) The project site has been previously graded under grading permit numbers BGR010985, BGR031411, and BGR070139 that will remain. The project does not propose the demolishing of historic structures. Since ground disturbance has already occurred, and no significant disturbance is required for the project, the likelihood of the project altering or destroying historic resources is less than significant. If, however, during ground disturbing activities, unique historical resources are discovered, all ground disturbances shall halt until a meeting is held between the developer and archaeologist to discuss the significance of the find. (COA 10.PLANNING.16) This is a standard condition and not considered mitigation for CEQA purposes. Therefore, the impact is considered less than significant.

Mitigation: No mitigation measures are required.

Monitoring: No monitoring measures are required.

<b>9. Archaeological Resources</b>				
a) Alter or destroy an archaeological site.	<input type="checkbox"/>	<input type="checkbox"/>	<input checked="" type="checkbox"/>	<input type="checkbox"/>

	Potentially Significant Impact	Less than Significant with Mitigation Incorporated	Less Than Significant Impact	No Impact
b) Cause a substantial adverse change in the significance of an archaeological resource pursuant to California Code of Regulations, Section 15064.5?	<input type="checkbox"/>	<input type="checkbox"/>	<input checked="" type="checkbox"/>	<input type="checkbox"/>
c) Disturb any human remains, including those interred outside of formal cemeteries?	<input type="checkbox"/>	<input type="checkbox"/>	<input checked="" type="checkbox"/>	<input type="checkbox"/>
d) Restrict existing religious or sacred uses within the potential impact area?	<input type="checkbox"/>	<input type="checkbox"/>	<input type="checkbox"/>	<input checked="" type="checkbox"/>

Source: Project Application Materials, County Archaeologist Review

Findings of Fact:

a-b) The project site has been previously graded under grading permit numbers BGR010985, BGR031411, and BGR070139 that will remain. Since ground disturbance has already occurred, and no significant disturbance is required for the project, the likelihood of the project altering or destroying an archaeological site is less than significant. If, however, during ground disturbing activities, unique archaeological resources are discovered, all ground disturbances shall halt until a meeting is held between the developer, archaeologist, and Native American representative to discuss the significance of the find. (COA 10.PLANNING.16) This is a standard condition and not considered mitigation for CEQA purposes. Therefore, the impact is considered less than significant.

c) There may be a possibility that ground disturbing activities will expose human remains. The project is subject to State Health and Safety Code Section 7050.5 if human remains are discovered during ground disturbing activities. (COA 10.PLANNING.17) This is a standard condition and not considered mitigation for CEQA purposes. Therefore, the impact is considered less than significant.

d) The project will not restrict existing religious or sacred uses within the potential impact area. Therefore, there is no significant impact.

Mitigation: No mitigation measures are required.

Monitoring: No monitoring measures are required

<b>10. Paleontological Resources</b>				
a) Directly or indirectly destroy a unique paleontological resource, or site, or unique geologic feature?	<input type="checkbox"/>	<input type="checkbox"/>	<input checked="" type="checkbox"/>	<input type="checkbox"/>

Source: Riverside County General Plan Figure OS-8 "Paleontological Sensitivity", County Geologist Review

Findings of Fact:

a) According to the General Plan, this site has been mapped as having a low potential for paleontological resources. This category encompasses lands for which previous field surveys and documentation demonstrates a low potential for containing significant paleontological resources subject to adverse impacts. As such, this project is not anticipated to require any direct mitigation for paleontological resources. (COA 10.PLANNING.1) This is a standard condition and not considered mitigation for CEQA purposes. Therefore, the impact is considered less than significant.

Potentially Significant Impact	Less than Significant with Mitigation Incorporated	Less Than Significant Impact	No Impact
--------------------------------	--	------------------------------	-----------

Mitigation: No mitigation measures are required.

Monitoring: No monitoring measures are required

**GEOLOGY AND SOILS** Would the project

	Potentially Significant Impact	Less than Significant with Mitigation Incorporated	Less Than Significant Impact	No Impact
<b>11. Alquist-Priolo Earthquake Fault Zone or County Fault Hazard Zones</b>	<input type="checkbox"/>	<input type="checkbox"/>	<input checked="" type="checkbox"/>	<input type="checkbox"/>
a) Expose people or structures to potential substantial adverse effects, including the risk of loss, injury, or death?	<input type="checkbox"/>	<input type="checkbox"/>	<input checked="" type="checkbox"/>	<input type="checkbox"/>
b) Be subject to rupture of a known earthquake fault, as delineated on the most recent Alquist-Priolo Earthquake Fault Zoning Map issued by the State Geologist for the area or based on other substantial evidence of a known fault?	<input type="checkbox"/>	<input type="checkbox"/>	<input checked="" type="checkbox"/>	<input type="checkbox"/>

Source: Riverside County General Plan Figure S-2 "Earthquake Fault Study Zones," GIS database, County Geologist review

Findings of Fact:

a) The project site is not located within an Alquist-Priolo Earthquake Fault Zone. The proposed project will not expose people or structures to potential substantial adverse effects, including the risk of loss, injury, or death. California Building Code (CBC) requirements pertaining to residential development will mitigate the potential impact to less than significant. As CBC requirements are applicable to all residential development they are not considered mitigation for CEQA implementation purposes. Therefore, the impact is considered less than significant.

b) The project site is not located within an Alquist-Priolo Earthquake Fault Zone and no known fault lines are present on or adjacent to the project site. Therefore, there is a low potential for rupture of a known fault. Therefore, the impact is considered less than significant.

Mitigation: No mitigation measures are required.

Monitoring: No monitoring measures are required.

	Potentially Significant Impact	Less than Significant with Mitigation Incorporated	Less Than Significant Impact	No Impact
<b>12. Liquefaction Potential Zone</b>	<input type="checkbox"/>	<input type="checkbox"/>	<input type="checkbox"/>	<input checked="" type="checkbox"/>
a) Be subject to seismic-related ground failure, including liquefaction?	<input type="checkbox"/>	<input type="checkbox"/>	<input type="checkbox"/>	<input checked="" type="checkbox"/>

Source: Riverside County General Plan Figure S-3 "Generalized Liquefaction", GIS Database, County Geologist review

Findings of Fact:

a) According to GIS Database, no potential for liquefaction exists for the site. Therefore, there is no significant impact.



Potentially Significant Impact	Less than Significant with Mitigation Incorporated	Less Than Significant Impact	No Impact
--------------------------------	--	------------------------------	-----------

Mitigation: No mitigation measures required.

Monitoring: No monitoring measures are required.

**13. Ground-shaking Zone**

Be subject to strong seismic ground shaking?

Source: Riverside County General Plan Figure S-4 "Earthquake-Induced Slope Instability Map," and Figures S-13 through S-21 (showing General Ground Shaking Risk), County Geologist review

Findings of Fact:

There are no known active or potentially active faults that traverse the site and the site is not located within an Alquist-Priolo Earthquake Fault Zone. The principal seismic hazard that could affect the site is ground shaking resulting from an earthquake occurring along several major active or potentially active faults in Southern California. California Building Code (CBC) requirements pertaining to development will mitigate the potential impact to less than significant. As CBC requirements are applicable to all development, they are not considered mitigation for CEQA implementation purposes.

Mitigation: No mitigation measures are required.

Monitoring: No mitigation measures are required.

**14. Landslide Risk**

a) Be located on a geologic unit or soil that is unstable, or that would become unstable as a result of the project, and potentially result in on- or off-site landslide, lateral spreading, collapse, or rockfall hazards?

Source: Riverside County General Plan Figure S-5 "Regions Underlain by Steep Slope", County Geologist review

Findings of Fact:

a) According to the General Plan, the project is located within a part of the County which has areas which are in excess of 25% slope. However, the County Geologist did not require a geologic study as the project site has been previously graded and the pads have been developed and minimal to no additional grading will be required. California Building Code (CBC) requirements pertaining to development will mitigate the potential impact to less than significant. As CBC requirements are applicable to all development, they are not considered mitigation for CEQA implementation purposes.

Mitigation: No mitigation measures are required.

Monitoring: No mitigation measures are required.

**15. Ground Subsidence**

a) Be located on a geologic unit or soil that is unstable,

Potentially Significant Impact	Less than Significant with Mitigation Incorporated	Less Than Significant Impact	No Impact
--------------------------------	--	------------------------------	-----------

or that would become unstable as a result of the project, and potentially result in ground subsidence?

Source: GIS database, Riverside County General Plan Figure S-7 "Documented Subsidence Areas" County Geologist review

Findings of Fact:

a) According to GIS Database, the site not located in a subsidence area. Therefore, there is no significant impact.

Mitigation: No mitigation measures are required.

Monitoring: No monitoring measures are required.

**16. Other Geologic Hazards**

a) Be subject to geologic hazards, such as seiche, mudflow, or volcanic hazard?	<input type="checkbox"/>	<input type="checkbox"/>	<input type="checkbox"/>	<input checked="" type="checkbox"/>
---	--------------------------	--------------------------	--------------------------	-------------------------------------

Source: Project Application Materials, County Geologist review

a) The project site is not located near large bodies of water or in a known volcanic area; therefore, the project site is not subject to geologic hazards, such as seiche, mudflow, or volcanic hazard.

Mitigation: No mitigation measures are required.

Monitoring: No monitoring measures are required.

**17. Slopes**

a) Change topography or ground surface relief features?	<input type="checkbox"/>	<input type="checkbox"/>	<input type="checkbox"/>	<input checked="" type="checkbox"/>
b) Create cut or fill slopes greater than 2:1 or higher than 10 feet?	<input type="checkbox"/>	<input type="checkbox"/>	<input type="checkbox"/>	<input checked="" type="checkbox"/>
c) Result in grading that affects or negates subsurface sewage disposal systems?	<input type="checkbox"/>	<input type="checkbox"/>	<input type="checkbox"/>	<input checked="" type="checkbox"/>

Source: Project Application Materials, Building and Safety – Grading Review

Findings of Fact:

a) The project site has been previously graded under grading permit numbers BGR010985, BGR031411, and BGR070139 that will remain; therefore, the project will not change topography or ground surface relief features.

b) The project site has been previously graded under grading permit numbers BGR010985, BGR031411, and BGR070139. As the pads have been developed, minimal to no additional grading is required.

Potentially Significant Impact	Less than Significant with Mitigation Incorporated	Less Than Significant Impact	No Impact
--------------------------------	--	------------------------------	-----------

c) The project will not result in grading that affects or negates subsurface sewage disposal systems.

Mitigation: No mitigation measures are required.

Monitoring: No monitoring measures are required.

**18. Soils**

a) Result in substantial soil erosion or the loss of topsoil?

b) Be located on expansive soil, as defined in Section 1802.3.2 of the California Building Code (2007), creating substantial risks to life or property?

c) Have soils incapable of adequately supporting use of septic tanks or alternative waste water disposal systems where sewers are not available for the disposal of waste water?

Source: General Plan figure S-6 "Engineering Geologic Materials Map", Project Application Materials, Building and Safety Grading review

Findings of Fact:

a) The development of the site could result in the loss of topsoil from grading activities, but not in a manner that would result in significant amounts of soil erosion. Implementation of Best Management Practices (BMPs) would reduce the impact to below a level of significance. Impacts would be less than significant.

b) The project may be located on expansive soil; however, California Building Code (CBC) requirements pertaining to development will mitigate the potential impact to less than significant. As CBC requirements are applicable to all development, they are not considered mitigation for CEQA implementation purposes.

c) The project proposes to utilize an Onsite Wastewater Treat System (OWTS). The Department of Environmental Health (DEH) will accept the proposed use of OWTS for Parcels 1 through 4 based on T.H.E. Soils Co, Inc.'s Soils Percolation Report Project #3551101.01 dated January 19, 2012. (COA 90.E HEALTH. 1) The applicant shall submit to DEH for review a detailed contoured plot plan wet stamped and signed by the Professional of Record showing the location of all applicable detail as required by the DEH. A floor plan showing all proposed plumbing fixtures shall also be submitted to DEH for review to ensure proper septic tank sizing. DEH site evaluation is required. (COA 10.E HEALTH. 4 and 10.E HEALTH.5) This is a standard Condition of Approval and pursuant to CEQA is not considered mitigation. Therefore, the project will have less than significant impact.

Mitigation: No mitigation measures are required.

Monitoring: No monitoring measures are required.

**19. Erosion**

a) Change deposition, siltation, or erosion that may

	Potentially Significant Impact	Less than Significant with Mitigation Incorporated	Less Than Significant Impact	No Impact
modify the channel of a river or stream or the bed of a lake?				
b) Result in any increase in water erosion either on or off site?	<input type="checkbox"/>	<input type="checkbox"/>	<input checked="" type="checkbox"/>	<input type="checkbox"/>

Source: Flood Control District review, Project Application Materials

Findings of Fact:

a) Implementation of the proposed project will involve grading and various construction activities. Standard construction procedures, and federal, state and local regulations implemented in conjunction with the site's storm water pollution prevention plan (SWPPP) and its Best Management Practices (BMPs) required under the National Pollution Discharge System (NPDES) general construction permit, will minimize potential for erosion during construction. These practices will keep substantial amounts of soil material from eroding from the project site and prevent deposition within receiving waters located downstream.

b) The potential for on-site erosion will increase due to grading and excavating activities during the construction phase. However, BMPs will be implemented for maintaining water quality and reducing erosion.

Mitigation: No mitigation measures are required.

Monitoring: No monitoring measures are required.

<b>20. Wind Erosion and Blowsand from project either on or off site.</b>	<input type="checkbox"/>	<input type="checkbox"/>	<input checked="" type="checkbox"/>	<input type="checkbox"/>
a) Be impacted by or result in an increase in wind erosion and blowsand, either on or off site?				

Source: Riverside County General Plan Figure S-8 "Wind Erosion Susceptibility Map," Ord. No. 460, Article XV & Ord. No. 484

Findings of Fact:

a) The site is located in an area of Moderate Wind Erodibility rating. The General Plan, Safety Element Policy for Wind Erosion requires buildings and structures to be designed to resist wind loads which are covered by the Universal Building Code. With such compliance, the project will not result in an increase in wind erosion and blowsand, either on or off site. The project will have no significant impact.

Mitigation: No mitigation measures are required.

Monitoring: No monitoring measures are required.

<b>GREENHOUSE GAS EMISSIONS</b> Would the project				
<b>21. Greenhouse Gas Emissions</b>				
a) Generate greenhouse gas emissions, either directly	<input type="checkbox"/>	<input type="checkbox"/>	<input checked="" type="checkbox"/>	<input type="checkbox"/>

	Potentially Significant Impact	Less than Significant with Mitigation Incorporated	Less Than Significant Impact	No Impact
or indirectly, that may have a significant impact on the environment?				
b) Conflict with an applicable plan, policy or regulation adopted for the purpose of reducing the emissions of greenhouse gases?	<input type="checkbox"/>	<input type="checkbox"/>	<input checked="" type="checkbox"/>	<input type="checkbox"/>

Source: Project application materials

Findings of Fact:

a) The proposed project is a land subdivision creating 4 residential parcels ranging in size from 5.02 acres to 6.31 acres and one (1) Remainder Parcel. Approval of this tentative parcel map does not expressly authorize the construction of any buildings; however, construction of single family residences is likely to occur thereafter. The type of small-scale residential development authorized by this project would not generate enough GHG emissions from its construction or operation to be deemed cumulatively significant sufficient to warrant quantitative or qualitative GHG analysis. More specifically, the California Air Pollution Control Officers Association (CAPCOA) proposed a very aggressive 900 metric tons per year of GHG emissions threshold for residential and commercial projects. The intent of the 900-ton threshold is to capture 90% of all new residential and commercial development projects. CAPCOA's threshold was based on the amount of GHG emissions associated with 50 single-family residential units, which accounts for 84% of the projects in California. The 900-ton threshold would also correspond to apartments/condominiums of 70 units, office projects of approximately 35,000 square feet, retail projects of 11,000 square feet, and supermarkets of 6,300 square feet, but would exclude smaller residential developments, offices and retail stores from having to quantify and mitigate GHG emissions under CEQA. The type of residential development proposed by this project would not exceed 4 units, and thus their contribution to GHG emissions is far below the 900-ton threshold that might otherwise trigger GHG analysis according to CAPCOA's model. The impact is considered less than significant.

b) The project does not conflict with a plan, policy or regulation adopted for the purpose of reducing green house gases. This project does not conflict with the requirements of AB 32. The impact is considered less than significant.

Mitigation: No mitigation measures are required.

Monitoring: No monitoring measures are required.

**HAZARDS AND HAZARDOUS MATERIALS** Would the project

**22. Hazards and Hazardous Materials**

a) Create a significant hazard to the public or the environment through the routine transport, use, or disposal of hazardous materials?	<input type="checkbox"/>	<input type="checkbox"/>	<input checked="" type="checkbox"/>	<input type="checkbox"/>
b) Create a significant hazard to the public or the environment through reasonably foreseeable upset and accident conditions involving the release of hazardous materials into the environment?	<input type="checkbox"/>	<input type="checkbox"/>	<input checked="" type="checkbox"/>	<input type="checkbox"/>
c) Impair implementation of or physically interfere with an adopted emergency response plan or an emergency	<input type="checkbox"/>	<input type="checkbox"/>	<input type="checkbox"/>	<input checked="" type="checkbox"/>

	Potentially Significant Impact	Less than Significant with Mitigation Incorporated	Less Than Significant Impact	No Impact
evacuation plan?				
d) Emit hazardous emissions or handle hazardous or acutely hazardous materials, substances, or waste within one-quarter mile of an existing or proposed school?	<input type="checkbox"/>	<input type="checkbox"/>	<input type="checkbox"/>	<input checked="" type="checkbox"/>
e) Be located on a site which is included on a list of hazardous materials sites compiled pursuant to Government Code Section 65962.5 and, as a result, would it create a significant hazard to the public or the environment?	<input type="checkbox"/>	<input type="checkbox"/>	<input type="checkbox"/>	<input checked="" type="checkbox"/>

Source: Project Application Materials

Findings of Fact:

a-b) During construction of the proposed project, there is a limited potential for accidental release of construction-related products although not in sufficient quantity to pose a significant hazard to people and the environment. The proposed project will not create a hazard to the public or the environment. Impacts would be less than significant.

c) The project has been reviewed by the Riverside County Fire Department for emergency access, and will not impair implementation of or physically interfere with an adopted emergency response plan or an emergency evacuation plan.

d) The project will not emit hazardous emissions or handle hazardous or acutely hazardous materials, substances, or waste within one-quarter mile of an existing or proposed school.

e) The project is not located on a site which is included on a list of hazardous materials sites compiled pursuant to Government Code Section 65962.5 and, as a result, would not create a significant hazard to the public or the environment.

Mitigation: No mitigation measures are required.

Monitoring: No monitoring measures are required.

<b>23. Airports</b>	<input type="checkbox"/>	<input type="checkbox"/>	<input type="checkbox"/>	<input checked="" type="checkbox"/>
a) Result in an inconsistency with an Airport Master Plan?	<input type="checkbox"/>	<input type="checkbox"/>	<input type="checkbox"/>	<input checked="" type="checkbox"/>
b) Require review by the Airport Land Use Commission?	<input type="checkbox"/>	<input type="checkbox"/>	<input type="checkbox"/>	<input checked="" type="checkbox"/>
c) For a project located within an airport land use plan or, where such a plan has not been adopted, within two miles of a public airport or public use airport, would the project result in a safety hazard for people residing or working in the project area?	<input type="checkbox"/>	<input type="checkbox"/>	<input type="checkbox"/>	<input checked="" type="checkbox"/>
d) For a project within the vicinity of a private airstrip, or heliport, would the project result in a safety hazard for people residing or working in the project area?	<input type="checkbox"/>	<input type="checkbox"/>	<input type="checkbox"/>	<input checked="" type="checkbox"/>

Potentially Significant Impact	Less than Significant with Mitigation Incorporated	Less Than Significant Impact	No Impact
--------------------------------	--	------------------------------	-----------

Source: Riverside County General Plan Figure S-19 "Airport Locations," GIS database

Findings of Fact:

- a) The project site is not located within the vicinity of any public or private airport; therefore, the project will not result in an inconsistency with an Airport Master Plan.
- b) The project site is not located within the vicinity of any public or private airport; therefore will not require review by the Airport Land Use Commission.
- c) The project is not located within an airport land use plan and would not result in a safety hazard for people residing or working in the project area.
- d) The project is not within the vicinity of a private airstrip, or heliport and would not result in a safety hazard for people residing or working in the project area.

Mitigation: No mitigation measures are required.

Monitoring: No monitoring measures are required.

**24. Hazardous Fire Area**

a) Expose people or structures to a significant risk of loss, injury or death involving wildland fires, including where wildlands are adjacent to urbanized areas or where residences are intermixed with wildlands?

Source: Riverside County General Plan Figure S-11 "Wildfire Susceptibility," GIS database, Riverside County Fire Department Review

Findings of Fact:

a) The project is located within a hazardous fire area. As such, the Riverside County Fire Department has conditioned the project to provide an Environmental Constraint Sheet for the map with the notation that the project is within a hazardous fire area and that any building constructed on lots created by this land division shall comply with the special construction provisions contained in The Riverside County Ordinance No. 787.2. (COA 50 FIRE.1) In addition, the project has been conditioned to have blue dot reflectors and meet the fire hydrant spacing requirements. The project has also been conditioned for the Riverside County Fire Department to review and approve setbacks, water and access for all single family dwellings, additions and projections that are in a hazardous fire area (COA 10.FIRE.1, 10.FIRE.2, 50.FIRE.2, 50.FIRE.3, 50.FIRE.4, 50.FIRE.5, 50.FIRE.6, 60.FIRE.1, 80.FIRE.1, 80.FIRE.2, and 80.FIRE.3).

Mitigation: The ECS shall note that the project site is located within a Hazardous fire area. The project shall have blue dot reflectors and shall meet the fire hydrant spacing requirements. Additionally, the Fire Department shall review and approve building setbacks, water, and access for new single family dwellings. (COA 50.FIRE.2, 50.FIRE.3, 50.FIRE.4, 50.FIRE.5, 50.FIRE.6, 60.FIRE.1, 80.FIRE.1, 80.FIRE.2, and 80.FIRE.3)

Potentially Significant Impact	Less than Significant with Mitigation Incorporated	Less Than Significant Impact	No Impact
--------------------------------	--	------------------------------	-----------

Monitoring: Mitigation monitoring will occur through the Building and Safety Plan Check process.

**HYDROLOGY AND WATER QUALITY** Would the project

**25. Water Quality Impacts**

a) Substantially alter the existing drainage pattern of the site or area, including the alteration of the course of a stream or river, in a manner that would result in substantial erosion or siltation on- or off-site?	<input type="checkbox"/>	<input checked="" type="checkbox"/>	<input type="checkbox"/>	<input type="checkbox"/>
b) Violate any water quality standards or waste discharge requirements?	<input type="checkbox"/>	<input checked="" type="checkbox"/>	<input type="checkbox"/>	<input type="checkbox"/>
c) Substantially deplete groundwater supplies or interfere substantially with groundwater recharge such that there would be a net deficit in aquifer volume or a lowering of the local groundwater table level (e.g., the production rate of pre-existing nearby wells would drop to a level which would not support existing land uses or planned uses for which permits have been granted)?	<input type="checkbox"/>	<input type="checkbox"/>	<input checked="" type="checkbox"/>	<input type="checkbox"/>
d) Create or contribute runoff water that would exceed the capacity of existing or planned stormwater drainage systems or provide substantial additional sources of polluted runoff?	<input type="checkbox"/>	<input type="checkbox"/>	<input checked="" type="checkbox"/>	<input type="checkbox"/>
e) Place housing within a 100-year flood hazard area, as mapped on a federal Flood Hazard Boundary or Flood Insurance Rate Map or other flood hazard delineation map?	<input type="checkbox"/>	<input type="checkbox"/>	<input checked="" type="checkbox"/>	<input type="checkbox"/>
f) Place within a 100-year flood hazard area structures which would impede or redirect flood flows?	<input type="checkbox"/>	<input type="checkbox"/>	<input checked="" type="checkbox"/>	<input type="checkbox"/>
g) Otherwise substantially degrade water quality?	<input type="checkbox"/>	<input type="checkbox"/>	<input checked="" type="checkbox"/>	<input type="checkbox"/>
h) Include new or retrofitted stormwater Treatment Control Best Management Practices (BMPs) (e.g. water quality treatment basins, constructed treatment wetlands), the operation of which could result in significant environmental effects (e.g. increased vectors or odors)?	<input type="checkbox"/>	<input type="checkbox"/>	<input checked="" type="checkbox"/>	<input type="checkbox"/>

Source: Riverside County Flood Control District Flood Hazard Report/Condition.

Findings of Fact:

a) The topography of the area consists of well-defined ridges and natural watercourses that traverse the property. A well defined water course with a drainage area of approximately 130 acres impacts Parcel 1 from east and a small drainage area impacts Parcel 3 from north. There is adequate area outside of the natural watercourses for building sites. The natural watercourses shall be kept free of buildings and obstructions in order to maintain the natural drainage patterns of the area. New construction should comply with all applicable ordinances. A note shall be placed on the environmental constraint sheet stating "The watercourses must be kept free of all buildings and obstructions". (COA 10.FLOOD RI.1 and 50.FLOOD RI. 3) The impact is considered less than significant with mitigation incorporated.



Potentially Significant Impact	Less than Significant with Mitigation Incorporated	Less Than Significant Impact	No Impact
--------------------------------	--	------------------------------	-----------

b) The proposed project has the potential to create more than 10,000 square feet of impervious surface. As a result, the proposed project has been conditioned for a note to be placed on the environmental constraint sheet stating that "If this project falls under the category of new development that creates 10,000 square foot or more of impervious surface (collectively over the entire project site), a project specific Water Quality Management Plan (WQMP) will be required". (COA 10.FLOOD RI.1, 50.FLOOD RI. 1, 60.FLOOD RI. 1, and 80.FLOOD RI. 1) The impact is considered less than significant with mitigation incorporated.

c) The proposed project is located within the boundaries of the Rancho California Water District. At this time, the water district has not indicated that the addition of four residential lots within their service boundaries would have the potential to deplete groundwater or interfere with groundwater recharge. Therefore, the impact is considered less than significant.

d) The project will not create or contribute runoff water that would exceed the capacity of existing or planned storm water drainage systems. Therefore, there is no significant impact.

e) The project site is not located within a 100-year flood hazard area. Therefore, the proposed project shall not place housing within a 100-year flood hazard area. Therefore, there is no significant impact.

f) The project site is not located within a 100-year flood hazard area. Therefore, the proposed project shall not place structures within a 100-year flood hazard area. Therefore, there is no significant impact.

g) The proposed project is not anticipated to otherwise substantially degrade water quality. To avoid the substantial degradation of water quality, the project has been conditioned prior to the issuance of any grading or construction permits, to comply with the National Pollutant Discharge Elimination System, by developing and implementing a storm water pollution prevention plan, as well as a monitoring program and reporting plan for the construction site. This is a standard condition of approval and is not considered unique mitigation pursuant to CEQA. Therefore, the impact is considered less than significant.

h) The project will not include new or retrofitted stormwater Treatment Control Best Management Practices (BMPs) (e.g. water quality treatment basins, constructed treatment wetlands), the operation of which could result in significant environmental effects (e.g. increased vectors and odors).

Mitigation: The natural watercourses shall be kept free of buildings and obstructions in order to maintain the natural drainage patterns of the area. New construction should comply with all applicable ordinances. A note shall be placed on the environmental constraint sheet stating "The watercourses must be kept free of all buildings and obstructions". (COA 10.FLOOD RI.1 and 50.FLOOD RI. 3) A note shall be placed on the environmental constraint sheet stating: "If this project falls under the category of new development that creates 10,000 square foot or more of impervious surface (collectively over the entire project site), a project specific Water Quality Management Plan (WQMP) will be required". (COA 10.FLOOD RI.1, 50.FLOOD RI. 1, 60.FLOOD RI. 1, and 80.FLOOD RI. 1)

Monitoring: Mitigation monitoring will occur through the Building and Safety Plan Check process.

	Potentially Significant Impact	Less than Significant with Mitigation Incorporated	Less Than Significant Impact	No Impact
--	--------------------------------	--	------------------------------	-----------

**26. Floodplains**

Degree of Suitability in 100-Year Floodplains. As indicated below, the appropriate Degree of Suitability has been checked.

	NA - Not Applicable <input checked="" type="checkbox"/>	U - Generally Unsuitable <input type="checkbox"/>	R - Restricted <input type="checkbox"/>	
a) Substantially alter the existing drainage pattern of the site or area, including through the alteration of the course of a stream or river, or substantially increase the rate or amount of surface runoff in a manner that would result in flooding on- or off-site?	<input type="checkbox"/>	<input checked="" type="checkbox"/>	<input type="checkbox"/>	<input type="checkbox"/>
b) Changes in absorption rates or the rate and amount of surface runoff?	<input type="checkbox"/>	<input checked="" type="checkbox"/>	<input type="checkbox"/>	<input type="checkbox"/>
c) Expose people or structures to a significant risk of loss, injury or death involving flooding, including flooding as a result of the failure of a levee or dam (Dam Inundation Area)?	<input type="checkbox"/>	<input checked="" type="checkbox"/>	<input type="checkbox"/>	<input type="checkbox"/>
d) Changes in the amount of surface water in any water body?	<input type="checkbox"/>	<input type="checkbox"/>	<input checked="" type="checkbox"/>	<input type="checkbox"/>

Source: Riverside County General Plan Figure S-9 "100- and 500-Year Flood Hazard Zones," Figure S-10 "Dam Failure Inundation Zone," Riverside County Flood Control District Flood Hazard Report/Condition, GIS database

Findings of Fact:

a) The topography of the area consists of well-defined ridges and natural watercourses that traverse the property. A well defined water course with a drainage area of approximately 130 acres impacts Parcel 1 from east and a small drainage area impacts Parcel 3 from north. There is adequate area outside of the natural watercourses for building sites. The natural watercourses shall be kept free of buildings and obstructions in order to maintain the natural drainage patterns of the area. New construction should comply with all applicable ordinances. A note shall be placed on the environmental constraint sheet stating "The watercourses must be kept free of all buildings and obstructions". (COA 10.FLOOD RI.1 and 50.FLOOD RI. 3) The impact is considered less than significant with mitigation incorporated.

b-c) The natural watercourses shall be kept free of buildings and obstructions in order to maintain the natural drainage patterns of the area. New construction should comply with all applicable ordinances. A note shall be placed on the environmental constraint sheet stating "The watercourses must be kept free of all buildings and obstructions". (COA 10.FLOOD RI.1 and 50.FLOOD RI. 3) A note shall be placed on the environmental constraint sheet stating: "If this project falls under the category of new development that creates 10,000 square foot or more of impervious surface (collectively over the entire project site), a project specific Water Quality Management Plan (WQMP) will be required". (COA 10.FLOOD RI.1, 50.FLOOD RI. 1, 60.FLOOD RI. 1, and 80.FLOOD RI. 1) The impact is considered less than significant with mitigation incorporated.

d) The project will not cause changes in the amount of surface water in any water body.

Mitigation: The natural watercourses shall be kept free of buildings and obstructions in order to maintain the natural drainage patterns of the area. New construction should comply with all applicable ordinances. A note shall be placed on the environmental constraint sheet stating "The watercourses

Potentially Significant Impact	Less than Significant with Mitigation Incorporated	Less Than Significant Impact	No Impact
--------------------------------	--	------------------------------	-----------

must be kept free of all buildings and obstructions". (COA 10.FLOOD RI.1 and 50.FLOOD RI. 3) A note shall be placed on the environmental constraint sheet stating: "If this project falls under the category of new development that creates 10,000 square foot or more of impervious surface (collectively over the entire project site), a project specific Water Quality Management Plan (WQMP) will be required". (COA 10.FLOOD RI.1, 50.FLOOD RI. 1, 60.FLOOD RI. 1, and 80.FLOOD RI. 1)

Monitoring: Mitigation monitoring will occur through the Building and Safety Plan Check process.

**LAND USE/PLANNING** Would the project

**27. Land Use**

- |  |                          |                          |                                     |                                     |
|--|--------------------------|--------------------------|-------------------------------------|-------------------------------------|
| a) Result in a substantial alteration of the present or planned land use of an area?                   | <input type="checkbox"/> | <input type="checkbox"/> | <input checked="" type="checkbox"/> | <input type="checkbox"/>            |
| b) Affect land use within a city sphere of influence and/or within adjacent city or county boundaries? | <input type="checkbox"/> | <input type="checkbox"/> | <input type="checkbox"/>            | <input checked="" type="checkbox"/> |

Source: Riverside County General Plan, GIS database, Project Application Materials

Findings of Fact:

a) The Tentative Parcel Map is a subdivision of 21.55 acres into four (4) residential parcels ranging in size from 5.02 acres to 6.31 acres. The existing General Plan Land Use Designation and the existing zoning classification, Residential Agricultural - 5 Acre Minimum (R-A-5), are intended for residential uses. Therefore, the proposed project will not alter the planned land use at the site. No impacts are anticipated.

b) The project is not located within a city sphere of influence and/or within adjacent city or county boundaries. The project will have no significant impact.

Mitigation: No mitigation measures are required.

Monitoring: No monitoring measures are required.

**28. Planning**

- |   |                          |                          |                                     |                          |
|---|--------------------------|--------------------------|-------------------------------------|--------------------------|
| a) Be consistent with the site's existing or proposed zoning?   | <input type="checkbox"/> | <input type="checkbox"/> | <input checked="" type="checkbox"/> | <input type="checkbox"/> |
| b) Be compatible with existing surrounding zoning?  | <input type="checkbox"/> | <input type="checkbox"/> | <input checked="" type="checkbox"/> | <input type="checkbox"/> |
| c) Be compatible with existing and planned surrounding land uses?   | <input type="checkbox"/> | <input type="checkbox"/> | <input checked="" type="checkbox"/> | <input type="checkbox"/> |
| d) Be consistent with the land use designations and policies of the General Plan (including those of any applicable Specific Plan)? | <input type="checkbox"/> | <input type="checkbox"/> | <input checked="" type="checkbox"/> | <input type="checkbox"/> |
| e) Disrupt or divide the physical arrangement of an established community (including a low-income or minority community)?           | <input type="checkbox"/> | <input type="checkbox"/> | <input checked="" type="checkbox"/> | <input type="checkbox"/> |

Source: Riverside County General Plan Land Use Element, Staff review, GIS database

Potentially Significant Impact	Less than Significant with Mitigation Incorporated	Less Than Significant Impact	No Impact
--------------------------------	--	------------------------------	-----------

**Findings of Fact:**

- a) The proposed project is currently zoned Residential Agricultural – 5 Acre Minimum (R-A-5). The development, subdivision of 21.55 acres into four (4) residential parcels ranging in size from 5.02 acres to 6.31 acres, is consistent with the standards for the zone. The project will have no significant impact.
- b) The site is surrounded by land which is zoned Residential Agricultural – 5 Acre Minimum (R-A-5) to the north, south, and west and Rural Residential (R-R) to the east. Therefore, the proposed project is compatible with the existing surrounding zoning. The project will have no significant impact.
- c) Vacant land and single family residences exist within the vicinity of the project. The project proposes residential uses which are compatible with the current land uses in the area.
- d) The project is in the Rural Foundation Component of the Riverside County General Plan and has a General Plan Designation of Rural Mountainous (RM). The RM designation requires a 10 acre minimum lot size; however, the project is also within the Santa Rosa Plateau/De Luz Policy Area, which allows 5 acre minimum parcels. The proposed project is consistent with the land use policy of the General Plan in the Southwest Area Plan.
- e) The project will not disrupt or divide the physical arrangement of an established community.

**Mitigation:** No mitigation measures are required.

**Monitoring:** No monitoring measures are required

**MINERAL RESOURCES** Would the project

**29. Mineral Resources**

a) Result in the loss of availability of a known mineral resource that would be of value to the region or the residents of the State?	<input type="checkbox"/>	<input type="checkbox"/>	<input type="checkbox"/>	<input checked="" type="checkbox"/>
b) Result in the loss of availability of a locally-important mineral resource recovery site delineated on a local general plan, specific plan or other land use plan?	<input type="checkbox"/>	<input type="checkbox"/>	<input type="checkbox"/>	<input checked="" type="checkbox"/>
c) Be an incompatible land use located adjacent to a State classified or designated area or existing surface mine?	<input type="checkbox"/>	<input type="checkbox"/>	<input type="checkbox"/>	<input checked="" type="checkbox"/>
d) Expose people or property to hazards from proposed, existing or abandoned quarries or mines?	<input type="checkbox"/>	<input type="checkbox"/>	<input type="checkbox"/>	<input checked="" type="checkbox"/>

**Source:** Riverside County General Plan Figure OS-5 “Mineral Resources Area”

**Findings of Fact:**

- a) The project site is within MRZ-3, which is defined as areas where the available geologic information indicates that mineral deposits are likely to exist; however, the significance of the deposit is undetermined. The General Plan identifies policies that encourage protection for existing mining operations and for appropriate management of mineral extraction. A significant impact that would

Potentially Significant Impact	Less than Significant with Mitigation Incorporated	Less Than Significant Impact	No Impact
--------------------------------	--	------------------------------	-----------

constitute a loss of availability of a known mineral resource would include unmanaged extraction or encroach on existing extraction. No existing or abandoned quarries or mines exist in the area surrounding the project site. The project does not propose any mineral extraction on the project site. Any mineral resources on the project site will be unavailable for the life of the project; however, the project will not result in the permanent loss of significant mineral resources.

b) The project will not result in the loss of availability of a known mineral resource in an area classified or designated by the State that would be of value to the region or the residents of the State. The project will not result in the loss of availability of a locally important mineral resource recovery site delineated on a local general plan, specific plan or other land use plan.

c) The project will not be an incompatible land use located adjacent to a State classified or designated area or existing surface mine.

d) The project will not expose people or property to hazards from proposed, existing or abandoned quarries or mines.

Mitigation: No mitigation measures are required.

Monitoring: No monitoring measures are required.

**NOISE** Would the project result in

**Definitions for Noise Acceptability Ratings**

Where indicated below, the appropriate Noise Acceptability Rating(s) has been checked.

NA - Not Applicable

A - Generally Acceptable

B - Conditionally Acceptable

C - Generally Unacceptable

D - Land Use Discouraged

**30. Airport Noise**

a) For a project located within an airport land use plan or, where such a plan has not been adopted, within two miles of a public airport or public use airport would the project expose people residing or working in the project area to excessive noise levels?





NA  A  B  C  D

b) For a project within the vicinity of a private airstrip, would the project expose people residing or working in the project area to excessive noise levels?





NA  A  B  C  D

Source: Riverside County General Plan Figure S-19 "Airport Locations," County of Riverside Airport Facilities Map

Findings of Fact:

a) The project site is not located within an airport land use plan or within two miles of a public airport or public use airport that would expose people residing on the project site to excessive noise levels.

b) The project is not located within the vicinity of a private airstrip that would expose people residing on the project site to excessive noise levels.

Potentially Significant Impact	Less than Significant with Mitigation Incorporated	Less Than Significant Impact	No Impact
--------------------------------	--	------------------------------	-----------

Mitigation: No mitigation measures are required.

Monitoring: No monitoring measures are required.

**31. Railroad Noise**

NA     A     B     C     D                

Source: Riverside County General Plan Figure C-1 "Circulation Plan", GIS database, On-site Inspection

Findings of Fact: The project site is not located adjacent to a rail line. No impacts will occur as a result of the proposed project.

Mitigation: No mitigation measures are required.

Monitoring: No monitoring measures are required.

**32. Highway Noise**

NA     A     B     C     D                

Source: On-site Inspection, Project Application Materials

Findings of Fact: The project site is located adjacent to Hacienda Drive and Calle Huerto. However, the project proposes the creation of four (4) residential parcels which are similar to the neighboring properties. Some road noise will be audible from the site but it would not contribute a significant amount of noise to the project. The project will have a less than significant impact.

Mitigation: No mitigation measures are required.

Monitoring: No monitoring measures are required.

**33. Other Noise**

NA     A     B     C     D                

Source: Project Application Materials, GIS database

Findings of Fact: No additional noise sources have been identified near the project site that would contribute a significant amount of noise to the project. There will be no significant impact.

Mitigation: No mitigation measures are required.

Monitoring: No monitoring measures are required.

**34. Noise Effects on or by the Project**

a) A substantial permanent increase in ambient noise

	Potentially Significant Impact	Less than Significant with Mitigation Incorporated	Less Than Significant Impact	No Impact
levels in the project vicinity above levels existing without the project?				
b) A substantial temporary or periodic increase in ambient noise levels in the project vicinity above levels existing without the project?	<input type="checkbox"/>	<input type="checkbox"/>	<input checked="" type="checkbox"/>	<input type="checkbox"/>
c) Exposure of persons to or generation of noise levels in excess of standards established in the local general plan or noise ordinance, or applicable standards of other agencies?	<input type="checkbox"/>	<input type="checkbox"/>	<input checked="" type="checkbox"/>	<input type="checkbox"/>
d) Exposure of persons to or generation of excessive ground-borne vibration or ground-borne noise levels?	<input type="checkbox"/>	<input type="checkbox"/>	<input checked="" type="checkbox"/>	<input type="checkbox"/>

Source: Riverside County General Plan, Table N-1 ("Land Use Compatibility for Community Noise Exposure"); Project Application Materials

Findings of Fact:

a) Although the project will increase the ambient noise level in the immediate vicinity during construction, and the general ambient noise level will increase slightly after project completion, the impacts are not considered significant.

b) All noise generated during project construction and the operation of the site must comply with the County's noise standards, which restricts construction (short-term) and operational (long-term) noise levels. The project will have a less than significant impact.

c-d) The project would not expose persons to or generation of noise levels in excess of standards established in the local General Plan or noise ordinance, or applicable standards of other agencies or expose persons to or generation of excessive ground-borne vibration or ground-borne noise levels. The project will have a less than significant impact.

Mitigation: No mitigation measures are required.

Monitoring: No monitoring measures are required.

**POPULATION AND HOUSING** Would the project

<b>35. Housing</b>				<input checked="" type="checkbox"/>
a) Displace substantial numbers of existing housing, necessitating the construction of replacement housing elsewhere?	<input type="checkbox"/>	<input type="checkbox"/>	<input type="checkbox"/>	<input checked="" type="checkbox"/>
b) Create a demand for additional housing, particularly housing affordable to households earning 80% or less of the County's median income?	<input type="checkbox"/>	<input type="checkbox"/>	<input type="checkbox"/>	<input checked="" type="checkbox"/>
c) Displace substantial numbers of people, necessitating the construction of replacement housing elsewhere?	<input type="checkbox"/>	<input type="checkbox"/>	<input type="checkbox"/>	<input checked="" type="checkbox"/>
d) Affect a County Redevelopment Project Area?	<input type="checkbox"/>	<input type="checkbox"/>	<input type="checkbox"/>	<input checked="" type="checkbox"/>
e) Cumulatively exceed official regional or local popu-	<input type="checkbox"/>	<input type="checkbox"/>	<input type="checkbox"/>	<input checked="" type="checkbox"/>

	Potentially Significant Impact	Less than Significant with Mitigation Incorporated	Less Than Significant Impact	No Impact
--	--------------------------------	--	------------------------------	-----------

Population Projections?

f) Induce substantial population growth in an area, either directly (for example, by proposing new homes and businesses) or indirectly (for example, through extension of roads or other infrastructure)?	<input type="checkbox"/>	<input type="checkbox"/>	<input type="checkbox"/>	<input checked="" type="checkbox"/>
---	--------------------------	--------------------------	--------------------------	-------------------------------------

Source: Project Application Materials, GIS database, Riverside County General Plan Housing Element

Findings of Fact:

- a) The project will not necessitate the construction or replacement of housing elsewhere; although the project currently has an existing single family residence on the Remainder Parcel, no displacement of existing housing will occur.
- b) The project will not create a demand for additional housing; however, any demand will be accommodated on the housing market and any development will be required to develop per the General Plan.
- c) The proposed project will not displace substantial numbers of people, necessitating the construction of replacement housing elsewhere. No impacts are anticipated.
- d) The site is not located in a County Redevelopment Area.
- e) The project will not cumulatively exceed official regional or local population projections.
- f) The project will not induce substantial population growth in the area.

Mitigation: No mitigation measures are required.

Monitoring: No monitoring measures are required.

**PUBLIC SERVICES** Would the project result in substantial adverse physical impacts associated with the provision of new or physically altered government facilities or the need for new or physically altered governmental facilities, the construction of which could cause significant environmental impacts, in order to maintain acceptable service ratios, response times or other performance objectives for any of the public services:

<b>36. Fire Services</b>	<input type="checkbox"/>	<input type="checkbox"/>	<input checked="" type="checkbox"/>	<input type="checkbox"/>
--------------------------	--------------------------	--------------------------	-------------------------------------	--------------------------

Source: Riverside County General Plan Safety Element

Findings of Fact: The project area is serviced by the Riverside County Fire Department. Any potential significant effects will be mitigated by the payment of standard fees to the County of Riverside. The project will not directly physically alter existing facilities or result in the construction of new facilities. Any construction of new facilities required by the cumulative effects of surrounding projects would have to meet all applicable environmental standards. The project shall comply with County Ordinance No. 659 to mitigate the potential effects to fire services. (COA 10.PLANNING.12) This is a standard Condition of Approval and pursuant to CEQA is not considered mitigation.



Potentially Significant Impact	Less than Significant with Mitigation Incorporated	Less Than Significant Impact	No Impact
--------------------------------	--	------------------------------	-----------

Mitigation: No mitigation measures are required.

Monitoring: No monitoring measures are required.

---

**37. Sheriff Services**

---

Source: Riverside County General Plan

Findings of Fact: The proposed area is serviced by the Riverside County Sheriff's Department. The proposed project would not have an incremental effect on the level of sheriff services provided in the vicinity of the project area. Any construction of new facilities required by the cumulative effects of this project and surrounding projects would have to meet all applicable environmental standards. The project shall comply with County Ordinance No. 659 to mitigate the potential effects to sheriff services. (COA 10.PLANNING.12) This is a standard Condition of Approval and pursuant to CEQA, is not considered mitigation.

Mitigation: No mitigation measures are required.

Monitoring: No monitoring measures are required.

---

**38. Schools**

---

Source: Murrieta Valley Unified School District correspondence, GIS database

Findings of Fact: The project will not physically alter existing facilities or result in the construction of new or physically altered facilities. The proposed project is located within the Murrieta Valley Unified School District. Any construction of new facilities required by the cumulative effects of this project and surrounding projects would have to meet all applicable environmental standards. This project has been conditioned to comply with School Mitigation Impact fees in order to mitigate the potential effects to school services. (COA 80.PLANNING.7) This is a standard Condition of Approval and pursuant to CEQA, is not considered mitigation.

Mitigation: No mitigation measures are required.

Monitoring: No monitoring measures are required.

---

**39. Libraries**

---

Source: Riverside County General Plan

Findings of Fact: The proposed project will not create a significant incremental demand for library services. The project will not require the provision of new or altered government facilities at this time. Any construction of new facilities required by the cumulative effects of surrounding projects would have to meet all applicable environmental standards. This project shall comply with County Ordinance No. 659 to mitigate the potential effects to library services. (COA 10.PLANNING.12) This is a standard Condition of Approval and pursuant to CEQA is not considered mitigation.

	Potentially Significant Impact	Less than Significant with Mitigation Incorporated	Less Than Significant Impact	No Impact
--	--------------------------------	--	------------------------------	-----------

Mitigation: No mitigation measures are required.

Monitoring: No monitoring measures are required.

<b>40. Health Services</b>	<input type="checkbox"/>	<input type="checkbox"/>	<input checked="" type="checkbox"/>	<input type="checkbox"/>
----------------------------	--------------------------	--------------------------	-------------------------------------	--------------------------

Source: Riverside County General Plan

Findings of Fact: The proposed project would not cause an impact on health services. The site is located within the service parameters of County health centers. The project will not physically alter existing facilities or result in the construction of new or physically altered facilities. The project will have no impact. Any construction of new facilities required by the cumulative effects of this project and surrounding projects would have to meet all applicable environmental standards.

Mitigation: No mitigation measures are required.

Monitoring: No monitoring measures are required.

**RECREATION**

<b>41. Parks and Recreation</b>	<input type="checkbox"/>	<input type="checkbox"/>	<input type="checkbox"/>	<input checked="" type="checkbox"/>
---------------------------------	--------------------------	--------------------------	--------------------------	-------------------------------------

a) Would the project include recreational facilities or require the construction or expansion of recreational facilities which might have an adverse physical effect on the environment?

b) Would the project include the use of existing neighborhood or regional parks or other recreational facilities such that substantial physical deterioration of the facility would occur or be accelerated?	<input type="checkbox"/>	<input type="checkbox"/>	<input type="checkbox"/>	<input checked="" type="checkbox"/>
--	--------------------------	--------------------------	--------------------------	-------------------------------------

b) Would the project include the use of existing neighborhood or regional parks or other recreational facilities such that substantial physical deterioration of the facility would occur or be accelerated?

c) Is the project located within a Community Service Area (CSA) or recreation and park district with a Community Parks and Recreation Plan (Quimby fees)?	<input type="checkbox"/>	<input type="checkbox"/>	<input checked="" type="checkbox"/>	<input type="checkbox"/>
---	--------------------------	--------------------------	-------------------------------------	--------------------------

c) Is the project located within a Community Service Area (CSA) or recreation and park district with a Community Parks and Recreation Plan (Quimby fees)?

Source: GIS database, Ord. No. 460, Section 10.35 (Regulating the Division of Land – Park and Recreation Fees and Dedications), Ord. No. 659 (Establishing Development Impact Fees), Parks & Open Space Department Review

Findings of Fact:

a) The project will not include recreation facilities or require the construction or expansion of recreational facilities which might have an adverse physical effect on the environment.

b) The project will not include the use of existing neighborhood or regional parks or other recreational facilities in such that substantial physical deterioration of the facility would occur.

c) The project site is not located within a C.S.A. or recreation and park district with a Community Parks and Recreation Plan (Quimby fees). Impacts are considered less than significant.

Mitigation: No mitigation measures are required.

Potentially Significant Impact	Less than Significant with Mitigation Incorporated	Less Than Significant Impact	No Impact
--------------------------------	--	------------------------------	-----------

Monitoring: No monitoring measures are required.

<b>42. Recreational Trails</b>	<input type="checkbox"/>	<input type="checkbox"/>	<input type="checkbox"/>	<input checked="" type="checkbox"/>
--------------------------------	--------------------------	--------------------------	--------------------------	-------------------------------------

Source: Riverside County General Plan, Figure C-7

Findings of Fact: The proposed project has not incorporated any trails into its design; therefore, the project will have no impacts recreational trails.

Mitigation: No mitigation measures are required.

Monitoring: No mitigation measures are required.

**TRANSPORTATION/TRAFFIC** Would the project

<b>43. Circulation</b>	<input type="checkbox"/>	<input type="checkbox"/>	<input checked="" type="checkbox"/>	<input type="checkbox"/>
------------------------	--------------------------	--------------------------	-------------------------------------	--------------------------

a) Conflict with an applicable plan, ordinance or policy establishing a measure of effectiveness for the performance of the circulation system, taking into account all modes of transportation, including mass transit and non-motorized travel and relevant components of the circulation system, including but not limited to intersections, streets, highways and freeways, pedestrian and bicycle paths, and mass transit?

b) Conflict with an applicable congestion management program, including, but not limited to level of service standards and travel demand measures, or other standards established by the county congestion management agency for designated roads or highways?	<input type="checkbox"/>	<input type="checkbox"/>	<input checked="" type="checkbox"/>	<input type="checkbox"/>
--	--------------------------	--------------------------	-------------------------------------	--------------------------

c) Result in a change in air traffic patterns, including either an increase in traffic levels or a change in location that results in substantial safety risks?	<input type="checkbox"/>	<input type="checkbox"/>	<input type="checkbox"/>	<input checked="" type="checkbox"/>
---	--------------------------	--------------------------	--------------------------	-------------------------------------

d) Alter waterborne, rail or air traffic?	<input type="checkbox"/>	<input type="checkbox"/>	<input type="checkbox"/>	<input checked="" type="checkbox"/>
---	--------------------------	--------------------------	--------------------------	-------------------------------------

e) Substantially increase hazards due to a design feature (e.g., sharp curves or dangerous intersections) or incompatible uses (e.g. farm equipment)?	<input type="checkbox"/>	<input type="checkbox"/>	<input type="checkbox"/>	<input checked="" type="checkbox"/>
---	--------------------------	--------------------------	--------------------------	-------------------------------------

f) Cause an effect upon, or a need for new or altered maintenance of roads?	<input type="checkbox"/>	<input type="checkbox"/>	<input checked="" type="checkbox"/>	<input type="checkbox"/>
---	--------------------------	--------------------------	-------------------------------------	--------------------------

g) Cause an effect upon circulation during the project's construction?	<input type="checkbox"/>	<input type="checkbox"/>	<input checked="" type="checkbox"/>	<input type="checkbox"/>
--	--------------------------	--------------------------	-------------------------------------	--------------------------

h) Result in inadequate emergency access or access to nearby uses?	<input type="checkbox"/>	<input type="checkbox"/>	<input type="checkbox"/>	<input checked="" type="checkbox"/>
--	--------------------------	--------------------------	--------------------------	-------------------------------------

i) Conflict with adopted policies, plans or programs regarding public transit, bikeways or pedestrian facilities, or otherwise substantially decrease the performance or safety of such facilities?	<input type="checkbox"/>	<input type="checkbox"/>	<input type="checkbox"/>	<input checked="" type="checkbox"/>
---	--------------------------	--------------------------	--------------------------	-------------------------------------

Source: Riverside County General Plan

Potentially Significant Impact	Less than Significant with Mitigation Incorporated	Less Than Significant Impact	No Impact
--------------------------------	--	------------------------------	-----------

Findings of Fact:

- a) The proposed project site will have a less than significant impact on an increase in traffic which is substantial in relation to the existing traffic load and capacity of the street system. The project site would not result in a substantial increase in either the number of vehicle trips, the volume to capacity ratio on roads or congestion at intersections.
- b) The project will have a less than significant impact on the level of service standard established by the county congestion management agency for designated road or highways.
- c) The project will have a less than significant impact on circulation that would result in a change in traffic patterns, including either an increase in traffic levels or a change in location that results in substantial safety risks.
- d) The project site will have no impact on circulation altering waterborne, rail or air traffic.
- e) The proposed project site would have no impact on circulation-substantially increasing hazards to a design feature or incompatible uses.
- f) The proposed project site would have less than significant impact on circulation causing an effect upon, or need for new or altered maintenance of roads.
- g) The proposed project site would have a less than significant impact on circulation because there are improvements that are going to be constructed.
- h) The proposed project site would have no impact on circulation resulting in inadequate emergency access or access to nearby uses.
- i) Development of this project will not conflict with adopted policies supporting alternative transportation such as bus turnouts or bicycle racks.

Mitigation: No mitigation measures are required.

Monitoring: No monitoring measures are required.

---

**44. Bike Trails**

<input type="checkbox"/>	<input type="checkbox"/>	<input type="checkbox"/>	<input checked="" type="checkbox"/>
--------------------------	--------------------------	--------------------------	-------------------------------------

Source: Riverside County General Plan, Figure C-7

Findings of Fact: The proposed project has not incorporated any trails into its design; therefore, the project will have no impacts bike trails.

Mitigation: No mitigation measures are required.

Monitoring: No monitoring measures are required.

---

**UTILITY AND SERVICE SYSTEMS** Would the project

	Potentially Significant Impact	Less than Significant with Mitigation Incorporated	Less Than Significant Impact	No Impact
<b>45. Water</b>				
a) Require or result in the construction of new water treatment facilities or expansion of existing facilities, the construction of which would cause significant environmental effects?	<input type="checkbox"/>	<input type="checkbox"/>	<input checked="" type="checkbox"/>	<input type="checkbox"/>
b) Have sufficient water supplies available to serve the project from existing entitlements and resources, or are new or expanded entitlements needed?	<input type="checkbox"/>	<input type="checkbox"/>	<input checked="" type="checkbox"/>	<input type="checkbox"/>

Source: Department of Environmental Health Review

Findings of Fact:

a) The project will be served by the Rancho California Water District (RCWD) with water. The Riverside County Department of Environmental Health has reviewed this project. The project does not require or will not result in the construction of new water treatment facilities or expansion of existing facilities, the construction of which would cause significant environmental effects.

b) There is a sufficient water supply available to serve the project from existing entitlements and resources. This project has been conditioned to comply with the requirements of the Riverside County Department of Environmental Health.

Mitigation: No mitigation measures are required.

Monitoring: No monitoring measures are required.

<b>46. Sewer</b>				
a) Require or result in the construction of new wastewater treatment facilities, including septic systems, or expansion of existing facilities, the construction of which would cause significant environmental effects?	<input type="checkbox"/>	<input type="checkbox"/>	<input checked="" type="checkbox"/>	<input type="checkbox"/>
b) Result in a determination by the wastewater treatment provider that serves or may service the project that it has adequate capacity to serve the project's projected demand in addition to the provider's existing commitments?	<input type="checkbox"/>	<input type="checkbox"/>	<input checked="" type="checkbox"/>	<input type="checkbox"/>

Source: Department of Environmental Health (DEH) Review

Findings of Fact:

a-b) The project proposes to utilize an Onsite Wastewater Treat System (OWTS). The Department of Environmental Health (DEH) will accept the proposed use of OWTS for Parcels 1 through 4 based on T.H.E. Soils Co, Inc.'s Soils Percolation Report Project #3551101.01 dated January 19, 2012. (COA 90.E HEALTH. 1) The applicant shall submit to DEH for review a detailed contoured plot plan wet stamped and signed by the Professional of Record showing the location of all applicable detail as required by the DEH. A floor plan showing all proposed plumbing fixtures shall also be submitted to DEH for review to ensure proper septic tank sizing. DEH site evaluation is required. (COA 10.E

Potentially Significant Impact	Less than Significant with Mitigation Incorporated	Less Than Significant Impact	No Impact
--------------------------------	--	------------------------------	-----------

HEALTH. 4 and 10.E HEALTH.5) This is a standard Condition of Approval and pursuant to CEQA is not considered mitigation. Therefore, the project will have less than significant impact.

Mitigation: No mitigation measures are required.

Monitoring: No monitoring measures are required.

**47. Solid Waste**

a) Is the project served by a landfill with sufficient permitted capacity to accommodate the project's solid waste disposal needs?

b) Does the project comply with federal, state, and local statutes and regulations related to solid wastes including the CIWMP (County Integrated Waste Management Plan)?

Source: Riverside County General Plan, Riverside County Waste Management District correspondence

Findings of Fact:

a) The project will not substantially alter existing or future solid waste generation patterns and disposal services. The landfill that will serve the project has sufficient capacity to accommodate the project's anticipated solid waste disposal needs.

b) The development will comply with federal, state, and local statutes and regulations related to solid wastes (including the CIWMP- County Integrated Waste Management Plan).

Mitigation: No mitigation measures are required.

Monitoring: No monitoring measures are required.

**48. Utilities**

Would the project impact the following facilities requiring or resulting in the construction of new facilities or the expansion of existing facilities; the construction of which could cause significant environmental effects?

a) Electricity?	<input type="checkbox"/>	<input type="checkbox"/>	<input checked="" type="checkbox"/>	<input type="checkbox"/>
b) Natural gas?	<input type="checkbox"/>	<input type="checkbox"/>	<input checked="" type="checkbox"/>	<input type="checkbox"/>
c) Communications systems?	<input type="checkbox"/>	<input type="checkbox"/>	<input checked="" type="checkbox"/>	<input type="checkbox"/>
d) Storm water drainage?	<input type="checkbox"/>	<input type="checkbox"/>	<input checked="" type="checkbox"/>	<input type="checkbox"/>
e) Street lighting?	<input type="checkbox"/>	<input type="checkbox"/>	<input checked="" type="checkbox"/>	<input type="checkbox"/>
f) Maintenance of public facilities, including roads?	<input type="checkbox"/>	<input type="checkbox"/>	<input checked="" type="checkbox"/>	<input type="checkbox"/>
g) Other governmental services?	<input type="checkbox"/>	<input type="checkbox"/>	<input checked="" type="checkbox"/>	<input type="checkbox"/>

Source:

Findings of Fact:

Potentially Significant Impact	Less than Significant with Mitigation Incorporated	Less Than Significant Impact	No Impact
--------------------------------	--	------------------------------	-----------

a-g) The project will not require or result in the construction of new community utilities or the expansion of existing community utility facilities. Implementation of the project will result in an incremental system capacity demand for energy systems, communication systems, storm water drainage systems, street lighting systems, maintenance of public facilities, including roads and potentially other governmental services. These impacts are considered less than significant based on the availability of existing public facilities such as drainage facilities and wastewater collection and treatment systems that support local systems. The applicant or applicant-in-successor shall make arrangements with each utility provider to ensure each building is connected to the appropriate utilities.

Mitigation: No mitigation measures are required.

Monitoring: No monitoring measures are required.

**49. Energy Conservation**

a) Would the project conflict with any adopted energy conservation plans?

Source:

Findings of Fact:

a-b) The proposed project will not conflict with any adopted energy conservation plans. The project will have no significant impact.

Mitigation: No mitigation measures are required.

Monitoring: No monitoring measures are required.

**MANDATORY FINDINGS OF SIGNIFICANCE**

50. Does the project have the potential to substantially degrade the quality of the environment, substantially reduce the habitat of a fish or wildlife species, cause a fish or wildlife population to drop below self-sustaining levels, threaten to eliminate a plant or animal community, reduce the number or restrict the range of a rare or endangered plant or animal, or eliminate important examples of the major periods of California history or prehistory?

Source: Staff review, Project Application Materials

Findings of Fact: Implementation of the proposed project would not substantially degrade the quality of the environment, substantially reduce the habitat of fish or wildlife species, cause a fish or wildlife populations to drop below self-sustaining levels, threaten to eliminate a plant or animal community, or reduce the number or restrict the range of a rare or endangered plant or animal, or eliminate important examples of the major periods of California history or prehistory.

	Potentially Significant Impact	Less than Significant with Mitigation Incorporated	Less Than Significant Impact	No Impact
51. Does the project have impacts which are individually limited, but cumulatively considerable? ("Cumulatively considerable" means that the incremental effects of a project are considerable when viewed in connection with the effects of past projects, other current projects and probable future projects)?	<input type="checkbox"/>	<input type="checkbox"/>	<input type="checkbox"/>	<input checked="" type="checkbox"/>

Source: Staff review, Project Application Materials

Findings of Fact: The project does not have impacts which are individually limited, but cumulatively considerable.

52. Does the project have environmental effects that will cause substantial adverse effects on human beings, either directly or indirectly?	<input type="checkbox"/>	<input type="checkbox"/>	<input type="checkbox"/>	<input checked="" type="checkbox"/>
---	--------------------------	--------------------------	--------------------------	-------------------------------------

Source: Staff review, project application

Findings of Fact: The proposed project would not result in environmental effects which would cause substantial adverse effects on human beings, either directly or indirectly.

## VI. EARLIER ANALYSES

Earlier analyses may be used where, pursuant to the tiering, program EIR, or other CEQA process, an effect has been adequately analyzed in an earlier EIR or negative declaration as per California Code of Regulations, Section 15063 (c) (3) (D). In this case, a brief discussion should identify the following:

Earlier Analyses Used, if any: Not applicable

Location Where Earlier Analyses, if used, are available for review: Not applicable

## VII. AUTHORITIES CITED

Authorities cited: Public Resources Code Sections 21083 and 21083.05; References: California Government Code Section 65088.4; Public Resources Code Sections 21080(c), 21080.1, 21080.3, 21082.1, 21083, 21083.05, 21083.3, 21093, 21094, 21095 and 21151; *Sundstrom v. County of Mendocino* (1988) 202 Cal.App.3d 296; *Leonoff v. Monterey Board of Supervisors* (1990) 222 Cal.App.3d 1337; *Eureka Citizens for Responsible Govt. v. City of Eureka* (2007) 147 Cal.App.4th 357; *Protect the Historic Amador Waterways v. Amador Water Agency* (2004) 116 Cal.App.4th at 1109; *San Franciscans Upholding the Downtown Plan v. City and County of San Francisco* (2002) 102 Cal.App.4th 656.

Revised: 7/24/2013 11:17 AM  
EA.PM36411



PARCEL MAP Parcel Map #: PM36411

Parcel: 932-280-015

10. GENERAL CONDITIONS

EVERY DEPARTMENT

10. EVERY. 1                      MAP - PROJECT DESCRIPTION                      RECOMMND

The land division hereby permitted is a Schedule "H" subdivision of 21.55 acres into four (4) residential parcels ranging in size from 5.02 acres to 6.31 acres and one (1) Remainder Parcel.

10. EVERY. 2                      MAP - HOLD HARMLESS                      RECOMMND

The applicant/permittee or any successor-in-interest shall defend, indemnify, and hold harmless the County of Riverside or its agents, officers, and employees (COUNTY) from the following:

(a) any claim, action, or proceeding against the COUNTY to attack, set aside, void, or annul an approval of the COUNTY, its advisory agencies, appeal boards, or legislative body concerning the TENTATIVE MAP, which action is brought within the time period provided for in California Government Code, Section 66499.37; and,

(b) any claim, action or proceeding against the COUNTY to attack, set aside, void or annul any other decision made by the COUNTY concerning the TENTATIVE MAP, including, but not limited to, decisions made in response to California Public Records Act requests.

The COUNTY shall promptly notify the applicant/permittee of any such claim, action, or proceeding and shall cooperate fully in the defense. If the COUNTY fails to promptly notify the applicant/permittee of any such claim, action, or proceeding or fails to cooperate fully in the defense, the applicant/permittee shall not, thereafter, be responsible to defend, indemnify or hold harmless the COUNTY.

The obligations imposed by this condition include, but are not limited to, the following: the applicant/permittee shall pay all legal services expenses the COUNTY incurs in connection with any such claim, action or proceeding, whether it incurs such expenses directly, whether it is ordered by a court to pay such expenses, or whether it incurs such expenses by providing legal services through its Office of County Counsel.

PARCEL MAP Parcel Map #: PM36411

Parcel: 932-280-015

10. GENERAL CONDITIONS

10. EVERY. 3                      MAP - DEFINITIONS                      RECOMMND

The words identified in the following list that appear in all capitals in the attached conditions of Tentative Parcel Map No. 36411 shall be henceforth defined as follows:

TENTATIVE MAP = Tentative Parcel Map No. 36411, dated August 2, 2012.

FINAL MAP = Final Map or Parcel Map for the TENTATIVE MAP whether recorded in whole or in phases.

10. EVERY. 4                      MAP - 90 DAYS TO PROTEST                      RECOMMND

The land divider has 90 days from the date of approval of these conditions to protest, in accordance with the procedures set forth in Government Code Section 66020, the imposition of any and all fees, dedications, reservations and/or other exactions imposed on this project as a result of the approval or conditional approval of this project.

BS GRADE DEPARTMENT

10.BS GRADE. 1                      MAP - GENERAL INTRODUCTION                      RECOMMND

Improvements such as grading, filling, stockpiling, over excavation and recompaction, and base or paving which require a grading permit are subject to the included Building and Safety Department conditions of approval.

10.BS GRADE. 3                      MAP - OBEY ALL GDG REGS                      RECOMMND

All grading shall conform to the California Building Code, Ordinance 457, and all other relevant laws, rules, and regulations governing grading in Riverside County and prior to commencing any grading which includes 50 or more cubic yards, the applicant shall obtain a grading permit from the Building and Safety Department.

10.BS GRADE. 4                      MAP - DISTURBS NEED G/PMT                      RECOMMND

Ordinance 457 requires a grading permit prior to clearing, grubbing, or any top soil disturbances related to construction grading.

PARCEL MAP Parcel Map #: PM36411

Parcel: 932-280-015

10. GENERAL CONDITIONS

10.BS GRADE. 6

MAP - NPDES INSPECTIONS

RECOMMND

Construction activities including clearing, stockpiling, grading or excavation of land which disturbs less than 1 acre and requires a grading permit or construction Building permit shall provide for effective control of erosion, sediment and all other pollutants year-round. The permit holder shall be responsible for the installation and monitoring of effective erosion and sediment controls. Such controls will be evaluated by the Department of Building and Safety periodically and prior to permit Final to verify compliance with industry recognized erosion control measures.

Construction activities including but not limited to clearing, stockpiling, grading or excavation of land, which disturbs 1 acre or more or on-sites which are part of a larger common plan of development which disturbs less than 1 acre are required to obtain coverage under the construction general permit with the State Water Resources Control Board. You are required to provide proof of WDID# and keep a current copy of the storm water pollution prevention plan (SWPPP) on the construction site and shall be made available to the Department of Building and Safety upon request.

Year-round, Best Management Practices (BMP's) shall be maintained and be in place for all areas that have been graded or disturbed and for all material, equipment and/or operations that need protection. Stabilized Construction Entrances and project perimeter linear barriers are required year round. Removal BMP's (those BMP's which must be temporarily removed during construction activities) shall be in place at the end of each working day.

Monitoring for erosion and sediment control is required and shall be performed by the QSD or QSP as required by the Construction General Permit. Stormwater samples are required for all discharge locations and projects may not exceed limits set forth by the Construction General Permit Numeric Action Levels and/or Numeric Effluent Levels. A Rain Event Action Plan is required when there is a 50% or greater forecast of rain within the 48 hours, by the National Weather Service or whenever rain is imminent. The QSD or QSP must print and save records of the precipitation forecast for the project location area from (<http://www.srh.noaa.gov/forecast>) and must accompany monitoring reports and sampling test data. A Rain gauge is

PARCEL MAP Parcel Map #: PM36411

Parcel: 932-280-015

10. GENERAL CONDITIONS

- 10.BS GRADE. 6                    MAP - NPDES INSPECTIONS (cont.)                    RECOMMND
- required on site. The Department of Building and Safety will conduct periodic NPDES inspections of the site throughout the recognized storm season to verify compliance with the Construction General Permit and Stormwater ordinances and regulations.
- 10.BS GRADE. 7                    MAP - EROS CNTRL PROTECT                    RECOMMND
- Graded but undeveloped land shall provide, in addition to erosion control planting, any drainage facility deemed necessary to control or prevent erosion. Additional erosion protection may be required during the rainy season from October 1, to May 31.
- 10.BS GRADE. 8                    MAP - DUST CONTROL                    RECOMMND
- All necessary measures to control dust shall be implemented by the developer during grading. A PM10 plan may be required at the time a grading permit is issued.
- 10.BS GRADE. 9                    MAP - 2:1 MAX SLOPE RATIO                    RECOMMND
- Graded slopes shall be limited to a maximum steepness ratio of 2:1 (horizontal to vertical) unless otherwise approved.
- 10.BS GRADE. 11                    MAP - MINIMUM DRNAGE GRADE                    RECOMMND
- Minimum drainage grade shall be 1% except on portland cement concrete where .35% shall be the minimum.
- 10.BS GRADE. 12                    MAP - DRNAGE & TERRACING                    RECOMMND
- Provide drainage facilities and terracing in conformance with the California Building Code's chapter on "EXCAVATION & GRADING".
- 10.BS GRADE. 13                    MAP - SLOPE SETBACKS                    RECOMMND
- Observe slope setbacks from buildings & property lines per the California Building Code as amended by Ordinance 457.
- 10.BS GRADE. 14                    MAP - SLOPES IN FLOODWAY                    RECOMMND
- Graded slopes which infringe into the 100 year storm flood way boundaries, shall be protected from erosion, or other flood hazards, by a method acceptable to the Building &

PARCEL MAP Parcel Map #: PM36411

Parcel: 932-280-015

10. GENERAL CONDITIONS

10.BS GRADE. 14                    MAP - SLOPES IN FLOODWAY (cont.)                    RECOMMND

Safety Department Engineer - which may include Riverside County Flood Control & Water Conservation District's review and approval. However, no graded slope will be allowed which in the professional judgment of the Building and Safety Engineer blocks, concentrates or diverts drainage flows.

10.BS GRADE. 18                    MAP - DR WAY XING NMC                    RECOMMND

Lots whose access is or will be affected by natural or constructed drainage facilities shall provide drive way drainage facilities which are adequate to allow access from the street to the house during 100 year storms.

10.BS GRADE. 20                    MAP - RETAINING WALLS                    RECOMMND

Lots which propose retaining walls will require separate permits. They shall be obtained prior to the issuance of any other building permits - unless otherwise approved by the Building and Safety Director. The walls shall be designed by a Registered Civil Engineer - unless they conform to the County Standard Retaining Wall designs shown on the Building and Safety Department form 284-197.

10.BS GRADE. 21                    MAP - MANUFACTURED SLOPES                    RECOMMND

Plant and irrigate all manufactured slopes equal to or greater than 3 feet in vertical height with drought tolerant grass or ground cover; slopes 15 feet or greater in vertical height shall also be planted with drought tolerant shrubs or trees in accordance with the requirements of Ordinance 457.

10.BS GRADE. 22                    MAP - FINISH GRADE                    RECOMMND

Finish grade shall be sloped to provide proper drainage away from all exterior foundation walls in accordance with the California Building Code and Ordinance 457.

E HEALTH DEPARTMENT

10.E HEALTH. 1                    ENV CLEANUPS PROGRAM-COMMENTS                    RECOMMND

If previously unidentified contamination is discovered at the site, additional assessment, investigation, and/or cleanup may be required. For any questions, please contact

PARCEL MAP Parcel Map #: PM36411

Parcel: 932-280-015

10. GENERAL CONDITIONS

10.E HEALTH. 1 ENV CLEANUPS PROGRAM-COMMENTS (cont.) RECOMMND  
the Environmental Cleanups Program (ECP) at (951) 955-8980.

10.E HEALTH. 2 RCWD POTABLE WATER SERVICE RECOMMND

All lots under Parcel Map#36411 are proposing to obtain potable water service from Rancho California Water District (RCWD). It is the responsibility of the property owner to ensure that all requirements to obtain potable water service are met with RCWD as well as all other applicable agencies.

10.E HEALTH. 3 OWTS/ATU - MAINTAIN SETBACKS RECOMMND

All proposed Onsite Wastewater Treatment Systems (OWTS) and/or proposed Advanced Treatment Units (ATUs) shall maintain all required setbacks as specified in the Department of Environmental Health (DEH) Technical Guidance Manual, Uniform Plumbing Code, and State and Local Laws. Please note that the most restrictive minimum setback shall be applied at the discretion of DEH.

In addition, no part of the proposed OWTS and/or ATU shall be located within "Do Not Disturbed" areas without written consent from the appropriate regulatory agency. Moreover, no part of the proposed OWTS and/or ATU shall be located within easements that are not legally dedicated for use by the proposed OWTS and/or ATU.

10.E HEALTH. 4 DEH SITE EVALUATION RECOMMND

For any proposed Onsite Wastewater Treatment System (OWTS) and/or Advanced Treatment Unit (ATU), a site evaluation shall be required by the Department of Environmental Health (DEH). The applicant shall ensure that the groundwater detection boring (4 inch perforated pipe installed at a depth that extends at least 10 feet below the proposed leach line trench bottom) is installed for DEH staff to evaluate.

In addition, the applicant shall ensure that the job property is clearly identified with a durable placard delineating the site address or APN# as well as ensure that all property corners are clearly staked or marked. \*\*Please note that if groundwater encroachment is observed, further engineering as well as Regional Water Quality Control Board Clearance may be required.\*\*

PARCEL MAP Parcel Map #: PM36411

Parcel: 932-280-015

10. GENERAL CONDITIONS

10.E HEALTH. 5                      OWTS/ATU - PLANS & FLOOR PLANS                      RECOMMND

For any proposed Onsite Wastewater Treatment System (OWTS) and/or proposed Advanced Treatment Unit (ATU), the applicant shall submit to the Department of Environmental Health (DEH) for review at least three copies of detailed contoured plot plans wet stamped and signed by the Professional of Record (individual or firm who is responsible for the soils percolation report) drawn to an appropriate scale showing the location of all applicable detail as required in the DEH Technical Guidance Manual.

If grading is proposed, the applicant shall show all pertinent detail on scaled Precise Grading Plans wet stamped and signed by the Professional of Record. Please note that any significant grading at the proposed OWTS/ATU area may require further soils percolation testing and/or engineering.

Furthermore, a floor plan of the proposed structure showing all proposed plumbing fixtures shall also be submitted to DEH for review to ensure proper septic tank sizing.

10.E HEALTH. 6                      INDUSTRIAL HYGIENE - COMMENTS                      RECOMMND

Based on the road classification, elevation differences and distance to the house pads, no noise report shall be required. However, with the construction activities near existing sensitive receivers the following applies:

- 1) Whenever a construction site is within one-quarter (1/4) of a mile of an occupied residence or residences, no construction activities shall be undertaken between the hours of 6:00 p.m. and 6:00 a.m. during the months of June through September and between the hours of 6:00 p.m. and 7:00 a.m. during the months of October through May. Exceptions to these standards shall be allowed only with the written consent of the building official.
- 2) All construction vehicles, equipment fixed or mobile shall be equipped with properly operating and maintained mufflers, in other words, appropriate noise attenuating devices.
- 3) During construction, best efforts should be made to locate stockpiling and/or vehicle staging area as far as practicable from existing residential dwellings.
- 4) Equipment must be maintained so that parts of vehicles

PARCEL MAP Parcel Map #: PM36411

Parcel: 932-280-015

10. GENERAL CONDITIONS

10.E HEALTH. 6 INDUSTRIAL HYGIENE - COMMENTS (cont.) RECOMMND

and their loads are secured from rattling and banging.

5) Idling equipment should be turned off when not in use.

For any questions, please contact the Industrial Hygiene at  
(951) 955-8980.

(Reference: DEH Letter to HP Kang, Project Planner, dated  
December 5, 2012)

FIRE DEPARTMENT

10.FIRE. 1 MAP-#50-BLUE DOT REFLECTORS RECOMMND

Blue retroreflective pavement markers shall be mounted on private streets, public streets and driveways to indicate location of fire hydrants. Prior to installation, placement of markers must be approved by the Riverside County Fire Department.

10.FIRE. 2 MAP-#13-HYDRANT SPACING RECOMMND

Schedule H fire protection. An approved standard fire hydrant (6"x4"x2 1/2") shall be located within 250 of any portion of the lot frontage as measured along approved vehicular travelways. Minimum fire flow shall be 1000 GPM for 2-hour duration at 20 PSI.

FLOOD RI DEPARTMENT

10.FLOOD RI. 1 MAP FLOOD HAZARD REPORT RECOMMND

PM 36411 proposes to subdivide 21.55 acres for into 4 residential lots and 1 remainder lot in the Rancho California area. The site is located northerly of Avneida Escala, southerly of Calle Huerto, easterly of Hacienda Drive, and westerly of Calle Bandido.

The site is parcel 1 of PM 25782.  
The topography of the area consists of well-defined ridges and natural watercourses that traverse the property. A well defined water course with a drainage area of approximately 130 acres impacts parcel 1 from east and a small drainage area impacts the parcel 3 from north. Both these watercourses are conveyed under Hacienda Drive by 2-48"dia CMP and a 36" dia respectively to the lots 1& 3.



PARCEL MAP Parcel Map #: PM36411

Parcel: 932-280-015

10. GENERAL CONDITIONS

10.FLOOD RI. 1 MAP FLOOD HAZARD REPORT (cont.) RECOMMND

There is adequate area outside of the natural watercourses for building sites. The natural watercourses should be kept free of buildings and obstructions in order to maintain the natural drainage patterns of the area. New construction should comply with all applicable ordinances.

The natural watercourse through the property shall be delineated on an environmental constraint sheet to accompany the final map. A note shall be placed on the environmental constraint sheet stating, "Natural watercourse must be kept free of all buildings and obstructions. Any fencing shall be of a "rail" type. Chainlink fencing shall not be allowed". If this project falls under the category of new development that creates 10,000 sq. ft or more of impervious surface (collectively over the entire project site), a project specific final Water Quality Management Plan (WQMP) will be required.

A note shall be placed on the environmental sheet stating: "If this project falls under the category of new development that creates 10,000 sq. ft or more of impervious surface (collectively over the entire project site), a project specific final Water Quality Management Plan (WQMP) will be required."

PLANNING DEPARTMENT

10.PLANNING. 1 MAP - LOW PALEO RECOMMND

According to the County's General Plan, this site has been mapped as having a "Low Potential" for paleontological resources. This category encompasses lands for which previous field surveys and documentation demonstrates a low potential for containing significant paleontological resources subject to adverse impacts. As such, this project is not anticipated to require any direct mitigation for paleontological resources. However, should fossil remains be encountered during site development:

1.All site earthmoving shall be ceased in the area of where the fossil remains are encountered. Earthmoving activities may be diverted to other areas of the site.

2.The owner of the property shall be immediately notified of the fossil discovery who will in turn immediately notify the County Geologist of the discovery.

PARCEL MAP Parcel Map #: PM36411

Parcel: 932-280-015

10. GENERAL CONDITIONS

10.PLANNING. 1

MAP - LOW PALEO (cont.)

RECOMMND

3.The applicant shall retain a qualified paleontologist approved by the County of Riverside.

4.The paleontologist shall determine the significance of the encountered fossil remains.

5.Paleontological monitoring of earthmoving activities will continue thereafter on an as-needed basis by the paleontologist during all earthmoving activities that may expose sensitive strata. Earthmoving activities in areas of the project area where previously undisturbed strata will be buried but not otherwise disturbed will not be monitored. The supervising paleontologist will have the authority to reduce monitoring once he/she determines the probability of encountering any additional fossils has dropped below an acceptable level.

6.If fossil remains are encountered by earthmoving activities when the paleontologist is not onsite, these activities will be diverted around the fossil site and the paleontologist called to the site immediately to recover the remains.

7.Any recovered fossil remains will be prepared to the point of identification and identified to the lowest taxonomic level possible by knowledgeable paleontologists. The remains then will be curated (assigned and labeled with museum\* repository fossil specimen numbers and corresponding fossil site numbers, as appropriate; places in specimen trays and, if necessary, vials with completed specimen data cards) and catalogued, an associated specimen data and corresponding geologic and geographic site data will be archived (specimen and site numbers and corresponding data entered into appropriate museum repository catalogs and computerized data bases) at the museum repository by a laboratory technician. The remains will then be accessioned into the museum repository fossil collection, where they will be permanently stored, maintained, and, along with associated specimen and site data, made available for future study by qualified scientific investigators. \* Per the County of Riverside "SABER Policy", paleontological fossils found in the County of Riverside should, by preference, be directed to the Western Science Center in the City of Hemet.

PARCEL MAP Parcel Map #: PM36411

Parcel: 932-280-015

10. GENERAL CONDITIONS

10.PLANNING. 1                   MAP - LOW PALEO (cont.) (cont.)                   RECOMMND

8.The property owner and/or applicant on whose land the paleontological fossils are discovered shall provide appropriate funding for monitoring, reporting, delivery and curating the fossils at the institution where the fossils will be placed, and will provide confirmation to the County that such funding has been paid to the institution.

10.PLANNING. 2                   MAP - MAP ACT COMPLIANCE                   RECOMMND

This land division shall comply with the State of California Subdivision Map Act and to all requirements of County Ordinance No. 460, Schedule "H", unless modified by the conditions listed herein.

10.PLANNING. 3                   MAP - FEES FOR REVIEW                   RECOMMND

Any subsequent review/approvals required by the conditions of approval, including but not limited to grading or building plan review or review of any mitigation monitoring requirement, shall be reviewed on an hourly basis, or other appropriate fee, as listed in county Ordinance No. 671. Each submittal shall be accompanied with a letter clearly indicating which condition or conditions the submittal is intended to comply with.

10.PLANNING. 7                   MAP - PRESERVE OAK TREES                   RECOMMND

The existing oak trees on the subject property identified for preservation on the approved TENTATIVE MAP shall remain undisturbed.

10.PLANNING. 8                   MAP - ZONING STANDARDS                   RECOMMND

Lots created by this TENTATIVE MAP shall be in conformance with the development standards of the R-A-5 zone.

10.PLANNING. 10                  MAP - OFFSITE SIGNS ORD 679.4                  RECOMMND

No offsite subdivision signs advertising this land division/development are permitted, other than those allowed under Ordinance No. 679.4. Violation of this condition of approval may result in no further permits of any type being issued for this subdivision until the unpermitted signage is removed.

PARCEL MAP Parcel Map #: PM36411

Parcel: 932-280-015

10. GENERAL CONDITIONS

10.PLANNING. 11 MAP - ORD 810 OPN SPACE FEE

RECOMMND

Prior to the issuance of either a certificate of occupancy or prior to building permit final inspection, the applicant shall comply with the provisions of Riverside County Ordinance No. 810, which requires payment of the appropriate fee set forth in the Ordinance. Riverside County Ordinance No. 810 has been established to set forth policies, regulations and fees related to the funding and acquisition of open space and habitat necessary to address the direct and cumulative environmental effects generated by new development projects described and defined in this Ordinance.

The fee shall be paid for each residential unit to be constructed within this land division.

In the event Riverside County Ordinance No. 810 is rescinded, this condition will no longer be applicable. However, should Riverside County Ordinance No. 810 be rescinded and superseded by a subsequent mitigation fee ordinance, payment of the appropriate fee set forth in that ordinance shall be required.

10.PLANNING. 12 MAP - ORD NO. 659 (DIF)

RECOMMND

Prior to the issuance of either a certificate of occupancy or prior to building permit final inspection, the applicant shall comply with the provisions of Riverside County Ordinance No. 659, which requires the payment of the appropriate fee set forth in the Ordinance. Riverside County Ordinance No. 659 has been established to set forth policies, regulations and fees related to the funding and construction of facilities necessary to address the direct and cumulative environmental effects generated by new development projects described and defined in this Ordinance, and it establishes the authorized uses of the fees collected.

The fee shall be paid for each residential unit to be constructed within this land division. In the event Riverside County Ordinance No. 659 is rescinded, this condition will no longer be applicable. However, should Riverside County Ordinance No. 659 be rescinded and superseded by a subsequent mitigation fee ordinance, payment of the appropriate fee set forth in that ordinance shall be required.

PARCEL MAP Parcel Map #: PM36411

Parcel: 932-280-015

10. GENERAL CONDITIONS

10.PLANNING. 14                   MAP - SUBMIT BUILDING PLANS                   RECOMMND

The developer shall cause building plans to be submitted to the TLMA- Land Use Section for review by the Department of Building and Safety - Plan Check Division. Said plans shall be in conformance with the approved TENTATIVE MAP.

10.PLANNING. 16                   MAP - INADVERTANT ARCHAEO FIND                   RECOMMND

The developer/permit holder or any successor in interest shall comply with the following for the life of this permit:

If during ground disturbance activities, cultural resources\* are discovered that were not assessed by the archaeological report(s) and/or environmental assessment conducted prior to project approval, the following procedures shall be followed:

1.All ground disturbance activities within 100 feet of the discovered cultural resource shall be halted until a meeting is convened between the developer, the project archaeologist\*\*, the Native American tribal representative (or other appropriate ethnic/cultural group representative), and the County Archaeologist to discuss the significance of the find.

2.At the meeting, the significance of the discoveries shall be discussed and after                   consultation with the Native American tribal (or other appropriate ethnic/cultural group representative) and the archaeologist, a decision is made, with the concurrence of the County Archaeologist, as to the appropriate mitigation (documentation, recovery, avoidance, etc) for the cultural resource.

3.Further ground disturbance shall not resume within the area of the discovery until an agreement has been reached by all parties as to the appropriate mitigation measures.

\* A cultural resources site is defined, for this condition, as being three or more artifacts in close association with each other, but may include fewer artifacts if the area of the find is determined to be of significance due to its sacred or cultural importance.

\*\* If not already employed by the project developer, a

PARCEL MAP Parcel Map #: PM36411

Parcel: 932-280-015

10. GENERAL CONDITIONS

10.PLANNING. 16                   MAP - INADVERTANT ARCHAEO FIND (cont.)                   RECOMMND

County approved archaeologist shall be employed by the project developer to assess the value/importance of the cultural resource.

10.PLANNING. 17                   MAP - IF HUMAN REMAINS FOUND                   RECOMMND

IF HUMAN REMAINS ARE FOUND ON THIS SITE:

The developer/permit holder or any successor in interest shall comply with the following codes for the life of this project:

Pursuant to State Health and Safety Code Section 7050.5, if human remains are encountered, no further disturbance shall occur until the County Coroner has made the necessary findings as to origin. Further, pursuant to Public Resources Code Section 5097.98 (b), remains shall be left in place and free from disturbance until a final decision as to the treatment and their disposition has been made. If the Riverside County Coroner determines the remains to be Native American, the Native American Heritage Commission shall be contacted within the period specified by law. Subsequently, the Native American heritage Commission shall identify the "Most Likely Descendant". The Most Likely Descendant shall then make recommendations and engage in consultation with the property owner and the County Archaeologist concerning the treatment of the remains as provided in Public Resources Code Section 5097.98. Human remains from other ethnic/cultural groups with recognized historical associations to the project area shall also be subject to consultation between appropriate representatives from that group and the County Archaeologist.

TRANS DEPARTMENT

10.TRANS. 1                       MAP - STD INTRO 3                       RECOMMND

With respect to the conditions of approval for the referenced tentative exhibit, It is understood that the tentative map correctly shows acceptable centerline elevations, all existing easements, traveled ways, and drainage courses with appropriate Q's, and that their omission or unacceptablility may require the map to be resubmitted for further consideration. Applicable ordinances and all conditions of approval are essential parts and a requirement occurring in ONE is as binding as

PARCEL MAP Parcel Map #: PM36411

Parcel: 932-280-015

10. GENERAL CONDITIONS

10.TRANS. 1                    MAP - STD INTRO 3 (cont.)                    RECOMMND

though occurring in all. All questions regarding the true meaning of the conditions shall be referred to the Transportation Department.

10.TRANS. 2                    MAP - COUNTY WEB SITE                    RECOMMND

Additional information, standards, ordinances, policies, and design guidelines can be obtained from the Transportation Department Web site: <http://rctlma.org/trans/>. If you have questions, please call the Plan Check Section at (951) 955-6527.

10.TRANS. 3                    MAP - TS/EXEMPT                    RECOMMND

The Transportation Department has not required a traffic study for the subject project. It has been determined that the project is exempt from traffic study requirements.

10.TRANS. 4                    MAP - DRAINAGE 1                    RECOMMND

The land divider shall protect downstream properties from damages caused by alteration of the drainage patterns, i.e., concentration or diversion of flow. Protection shall be provided by constructing adequate drainage facilities including enlarging existing facilities and/or by securing a drainage easement. All drainage easements shall be shown on the final map and noted as follows: "Drainage Easement - no building, obstructions, or encroachments by landfills are allowed". The protection shall be as approved by the Transportation Department.

10.TRANS. 5                    MAP - DRAINAGE 2                    RECOMMND

The land divider shall accept and properly dispose of all off-site drainage flowing onto or through the site. In the event the Transportation Department permits the use of streets for drainage purposes, the provisions of Article XI of Ordinance No. 460 will apply. Should the quantities exceed the street capacity or the use of streets be prohibited for drainage purposes, the subdivider shall provide adequate drainage facilities and/or appropriate easements as approved by the Transportation Department.

PARCEL MAP Parcel Map #: PM36411

Parcel: 932-280-015

10. GENERAL CONDITIONS

10.TRANS. 6                      MAP - NO ADD'L ON-SITE R-O-W                      RECOMMND

No additional on-site right-of-way shall be required on Hacienda Drive and Calle Huerto since adequate right-of-way exists.

10.TRANS. 7                      MAP - NO ADD'L ROAD IMPRVMENTS                      RECOMMND

No additional road improvements will be required at this time due to existing improvements.

10.TRANS. 8                      MAP - R-O-W EXCEEDS/VACATION                      RECOMMND

The existing excess right-of-way along Calle Huerto exceeds that which is required for this project. The developer shall submit a request for the vacation of said excess right-of-way and the excess right-of-way shall be vacated by the resolution approved by the Board of Supervisors. If said excess or superseded right-of-way is also County-owned land, it may be necessary to enter into an agreement with the County for its purchase or exchange.

20. PRIOR TO A CERTAIN DATE

PLANNING DEPARTMENT

20.PLANNING. 2                      MAP - EXPIRATION DATE                      RECOMMND

The conditionally approved TENTATIVE MAP shall expire three years after the County of Riverside Planning Director's original approval date, unless extended as provided by County Ordinance No. 460. Action on a minor change and/or revised map request shall not extend the time limits of the originally approved TENTATIVE MAP. If the TENTATIVE MAP expires before the recordation of the FINAL MAP, or any phase thereof, no recordation of the FINAL MAP, or any phase thereof, shall be permitted.

50. PRIOR TO MAP RECORDATION

FIRE DEPARTMENT

50.FIRE. 1                      MAP-#7-ECS-HAZ FIRE AREA                      RECOMMND

Ecs map must be stamped by the Riverside County Surveyor with the following note: The land division is located in the "Hazardous Fire Area" of Riverside County as shown on a map on file with the Clerk of the Board of Supervisors. Any



PARCEL MAP Parcel Map #: PM36411

Parcel: 932-280-015

50. PRIOR TO MAP RECORDATION

50.FIRE. 1                      MAP-#7-ECS-HAZ FIRE AREA (cont.)                      RECOMMND

building constructed on lots created by this land division shall comply with the special construction provisions contained in Riverside County Ordinance 787.2.

50.FIRE. 2                      MAP-#43-ECS-ROOFING MATERIAL                      RECOMMND

Ecs map must be stamped by the Riverside County Surveyor with the following note: All buildings shall be constructed with class B material as per the California Building Code.

50.FIRE. 3                      MAP-#64-ECS-DRIVEWAY ACCESS                      RECOMMND

Ecs map must be stamped by the Riverside County Surveyor with the following note: Driveways exceeding 150' in length, but less than 800' in length, shall provide a turnout near the midpoint of the driveway. Where the driveway exceeds 800', turnouts shall be provided no more than 400' apart. Turnouts shall be a minimum of 10' wide and 30' in length, with a minimum 25' taper on each end. A approved turnaround shall be provided at all building sites on driveways over 150 feet in length, and shall be within 50' of the building.

50.FIRE. 4                      MAP-#73-ECS-DRIVEWAY REQUIR                      RECOMMND

Ecs map must be stamped by the Riverside County Surveyor with the following note: Access will not have an up, or downgrade of more than 15%. (access will not be less than 20 feet in width and will have a vertical clearance of 15'. Access will be designed to withstand the weight of 60 thousand pounds over 2 axles. Access will have a turning radius of 38 feet capable of accommodating fire apparatus.

50.FIRE. 5                      MAP-#53-ECS-WTR PRIOR/COMBUS                      RECOMMND

Ecs map must be stamped by the Riverside County Surveyor with the following note: The required water system, including fire hydrants, shall be installed and accepted by the appropriate water agency prior to any combustible building material placed on an individual lot.

50.FIRE. 6                      MAP-#59-ECS-HYDR REQUIR                      RECOMMND

Ecs map must be stamped by the Riverside County Surveyor with the following note: Should the applicant or developer

PARCEL MAP Parcel Map #: PM36411

Parcel: 932-280-015

50. PRIOR TO MAP RECORDATION

50.FIRE. 6                      MAP-#59-ECS-HYDR REQUIR (cont.)                      RECOMMND

choose to defer the fire protection requirements, an Environmental Constraint Sheet shall be filed with the final map containing the following: Prior to the issuance of a building permit, the applicant or developer shall provide written certification from the water company that a standard fire hydrant(s) (6"x4"x2 1/2") exist, within 250 feet of any portion of the lot frontage as measured along approved vehicular travelways; or that financial arrangements have been made to provide hydrant(s)

FLOOD RI DEPARTMENT

50.FLOOD RI. 1                      MAP WQMP ON ECS                      RECOMMND

A note shall be placed on the environmental sheet stating: "If this project falls under the category of new development that creates 10,000 sq. ft or more of impervious surface (collectively over the entire project site), a project specific final Water Quality Management Plan (WQMP) will be required."

50.FLOOD RI. 2                      MAP SUBMIT ECS & FINAL MAP                      RECOMMND

A copy of the environmental constraint sheet and the final map shall be submitted to the District for review and approval. All submittals shall be date stamped by the engineer and include the appropriate plan check fee.

50.FLOOD RI. 3                      MAP DELINEATE WC ON ECS                      RECOMMND

The natural watercourse(s) that traverse(s) Parcel(s)1&3 shall be delineated and labeled on the environmental constraint sheet to accompany the final map. A note shall be placed on the environmental constraint sheet stating "The watercourses must be kept free of all buildings and obstructions".

PLANNING DEPARTMENT

50.PLANNING. 1                      MAP - PREPARE A FINAL MAP                      RECOMMND

After the approval of the TENTATIVE MAP and prior to the expiration of said map, the land divider shall cause the real property included within the TENTATIVE MAP, or any part thereof, to be surveyed and a FINAL MAP thereof

PARCEL MAP Parcel Map #: PM36411

Parcel: 932-280-015

50. PRIOR TO MAP RECORDATION

50.PLANNING. 1                   MAP - PREPARE A FINAL MAP (cont.)                   RECOMMND

prepared in accordance with the current County Transportation Department - Survey Division requirements, the conditionally approved TENTATIVE MAP, and in accordance with Article IX of County Ordinance No. 460.

50.PLANNING. 2                   MAP - SURVEYOR CHECK LIST                   RECOMMND

The County Transportation Department - Survey Division shall review any FINAL MAP and ensure compliance with the following:

- A. All lots on the FINAL MAP shall be in substantial conformance with the approved TENTATIVE MAP relative to size and configuration.
- B. All lots on the FINAL MAP shall have a minimum lot size of 5.02 gross acres.
- C. All lot sizes and dimensions on the FINAL MAP shall be in conformance with the development standards of the R-A-5 zone, and with the Riverside County General Plan.
- D. All lots on the FINAL MAP shall comply with the length to width ratios, as established by Section 3.8.C. of County Ordinance No. 460.

50.PLANNING. 11                   MAP - COC FOR REMNDR PARCEL                   RECOMMND

Prior to the recordation of the FINAL MAP, the land divider shall file an application for a Certificate of Land Division Compliance (COC) with the County Planning Department for review and approval, for the "Remainder Parcel" or any parcel shown as "NOT A PART", as delineated on the approved TENTATIVE MAP. Any FINAL MAP containing such a parcel shall not be permitted to record until the Planning Department determines that the COC will be suitable for recordation within sixty (60) days of the recordation of the FINAL MAP.

50.PLANNING. 13                   MAP - FINAL MAP PREPARER                   RECOMMND

The FINAL MAP shall be prepared by a licensed land surveyor or registered civil engineer.

PARCEL MAP Parcel Map #: PM36411

Parcel: 932-280-015

50. PRIOR TO MAP RECORDATION

50.PLANNING. 14 MAP - ECS SHALL BE PREPARED RECOMMND

The land divider shall prepare an Environmental Constraints Sheet (ECS) in accordance with Section 2.2. E. & F. of County Ordinance No. 460, which shall be submitted as part of the plan check review of the FINAL MAP.

50.PLANNING. 18 MAP - COMPLY WITH ORD 457 RECOMMND

The land divider shall provide proof to the County Planning Department - Land Use Division that all structures for human occupancy presently existing and proposed for retention comply with Ordinance No. 457.

50.PLANNING. 20 MAP - FEE BALANCE RECOMMND

Prior to recordation, the Planning Department shall determine if the deposit based fees for the TENTATIVE MAP are in a negative balance. If so, any unpaid fees shall be paid by the land divider and/or the land divider's successor-in-interest.

50.PLANNING. 23 MAP - ECS NOTE MT PALOMAR LIGH RECOMMND

The following Environmental Constraint Note shall be placed on the ECS:

"This property is subject to lighting restrictions as required by County Ordinance No. 655, which are intended to reduce the effects of night lighting on the Mount Palomar Observatory. All proposed outdoor lighting systems shall be in conformance with County Ordinance No. 655."

50.PLANNING. 24 MAP - ECS AFFECTED LOTS RECOMMND

In accordance with Section 9.5. 12. of Ordinance No. 460, the following note shall be placed on the FINAL MAP:

"ENVIRONMENTAL CONSTRAINT NOTE:  
Environmental Constraint Sheet affecting this map is on file in the Office of the Riverside County Surveyor in E.C.S. Book \_\_\_\_, Page \_\_\_\_. This affects all Parcels."

PARCEL MAP Parcel Map #: PM36411

Parcel: 932-280-015

50. PRIOR TO MAP RECORDATION

TRANS DEPARTMENT

50.TRANS. 1                    MAP - COMPLY W/CSD RECOMM                    RECOMMND

The landdivider shall comply with the Tenaja Community Services District's recommendations.

50.TRANS. 2                    MAP - EASEMENT                    RECOMMND

Any easement not owned by a public utility, public entity or subsidiary, not relocated or eliminated prior to final map approval, shall be delineated on the final map in addition to having the name of the easement holder, and the nature of their interests, shown on the map.

50.TRANS. 3                    MAP - VACATION/SUR                    RECOMMND

The applicant shall vacate the existing excess dedicated rights-of-way along Calle Huerto. Accordingly, prior to recordation of the final map, the applicant shall have filed a separate application with the County Surveyor for a conditional vacation of the above-referenced rights-of-way, and the Board of Supervisors shall have approved the vacation request. If the Board of Supervisors denies the vacation request, the tentative map as designed may not record. The applicant shall pay all appropriate fees and charges to process the required vacation.

50.TRANS. 4                    MAP - INTERSECTION/50' TANGENT                    RECOMMND

All centerline intersections shall be at 90 degrees, plus or minus 5 degrees, with a minimum 50' tangent, measured from flowline/curbface or as approved by the Transportation Planning and Development Review Division Engineer.

60. PRIOR TO GRADING PRMT ISSUANCE

BS GRADE DEPARTMENT

60.BS GRADE. 1                    MAP - NPDES/SWPPP                    RECOMMND

Prior to issuance of any grading or construction permits - whichever comes first - the applicant shall provide the Building and Safety Department evidence of compliance with the following: "Effective March 10, 2003 owner operators of grading or construction projects are required to comply with the N.P.D.E.S. (National Pollutant Discharge Elimination System) requirement to obtain a construction

PARCEL MAP Parcel Map #: PM36411

Parcel: 932-280-015

60. PRIOR TO GRADING PRMT ISSUANCE

60.BS GRADE. 1                    MAP - NPDES/SWPPP (cont.)                    RECOMMND

permit from the State Water Resource Control Board (SWRCB). The permit requirement applies to grading and construction sites of "ONE" acre or larger. The owner operator can comply by submitting a "Notice of Intent" (NOI), develop and implement a STORM WATER POLLUTION PREVENTION PLAN (SWPPP) and a monitoring program and reporting plan for the construction site. For additional information and to obtain a copy of the NPDES State Construction Permit contact the SWRCB at (916) 341-5455.

Additionally, at the time the county adopts, as part of any ordinance, regulations specific to the N.P.D.E.S., this project (or subdivision) shall comply with them.

60.BS GRADE. 2                    MAP - GRADING SECURITY                    RECOMMND

Grading in excess of 199 cubic yards will require a performance security to be posted with the Building and Safety Department. Single Family Dwelling units graded one lot per permit and proposing to grade less than 5,000 cubic yards are exempt.

60.BS GRADE. 3                    MAP - IMPORT/EXPORT                    RECOMMND

In instances where a grading plan involves import or export, prior to obtaining a grading permit, the applicant shall have obtained approval for the import/export location from the Building and Safety Department.

A separate stockpile permit is required for the import site. It shall be authorized in conjunction with an approved construction project and shall comply with the requirements of Ordinance 457.

If an Environmental Assessment, prior to issuing a grading permit, did not previously approve either location, a Grading Environmental Assessment shall be submitted to the Planning Director for review and comment and to the Building and Safety Department Director for approval.

Additionally, if the movement of import / export occurs using county roads, review and approval of the haul routes by the Transportation Department may be required.

PARCEL MAP Parcel Map #: PM36411

Parcel: 932-280-015

60. PRIOR TO GRADING PRMT ISSUANCE

60.BS GRADE. 4                    MAP - GEOTECH/SOILS RPTS                    RECOMMND

Geotechnical soils reports, required in order to obtain a grading permit, shall be submitted to the Building and Safety Department's Grading Division for review and approval prior to issuance of a grading permit. All grading shall be in conformance with the recommendations of the geotechnical/soils reports as approved by Riverside County.\* \*The geotechnical/soils, compaction and inspection reports will be reviewed in accordance with the RIVERSIDE COUNTY GEOTECHNICAL GUIDELINES FOR REVIEW OF GEOTECHNICAL AND GEOLOGIC REPORTS.

60.BS GRADE. 6                    MAP - DRNAGE DESIGN Q100                    RECOMMND

All drainage facilities shall be designed in accordance with the Riverside County Flood Control & Water District's or Coachella Valley Water District's conditions of approval regarding this application. If not specifically addressed in their conditions, drainage shall be designed to accommodate 100 year storm flows.

60.BS GRADE. 8                    MAP - OFFSITE GDG ONUS                    RECOMMND

Prior to the issuance of a grading permit, it shall be the sole responsibility of the owner/applicant to obtain any and all proposed or required easements and/or permissions necessary to perform the grading herein proposed.

60.BS GRADE. 9                    MAP - NOTRD OFFSITE LTR                    RECOMMND

A notarized letter of permission from the affected property owners or easement holders shall be provided in instances where off site grading is proposed as part of the grading plan.

60.BS GRADE. 11                    MAP - PRE-CONSTRUCTION MTG                    RECOMMND

Upon receiving grading plan approval and prior to the issuance of a grading permit, the applicant is required to schedule a pre-construction meeting with the Building and Safety Department Environmental Compliance Division.

60.BS GRADE. 12                    MAP - APPROVED WQMP                    RECOMMND

Prior to the issuance of a grading permit, the owner / applicant shall submit to the Building & Safety Department Engineering Division evidence that the project - specific

PARCEL MAP Parcel Map #: PM36411

Parcel: 932-280-015

60. PRIOR TO GRADING PRMT ISSUANCE

60.BS GRADE. 12                    MAP - APPROVED WQMP (cont.)                    RECOMMND

Water Quality Management Plan (WQMP) has been approved by the Riverside County Flood Control District and that all approved water quality treatment controlled BMPs have been included on the grading plan.

60.BS GRADE. 13                    MAP- ROCK DISPOSAL PARCEL 1                    RECOMMND

This site was previously rough graded under grading permit numbers BGR010985, BGR031411 and BGR070139. No inspections were conducted and the permits did not receive a permit final and were expired due to lack of activity.

Based on a site inspection conducted on 09/12/2012 by this department some failures have occurred within the fill area limits of the "Non-Structural" Rock Disposal area indicated on Parcel 1 of Parcel Map 36411. This disposal area was not approved as part of the approved plan and requires further evaluation. Prior to the issuance of a grading permit, the applicant/ owner shall submit a soils report prepared by a qualified professional specializing in soils engineering addressing the fill area. The report shall evaluate the disposal area and shall provide recommendations for repair/removal and stability of fill. Additional information may be required as deemed necessary by the Building Official at time of grading permit plan review.

60.BS GRADE. 14                    MAP- BMP CONST NPDES PERMIT                    RECOMMND

Prior to the issuance of a grading permit, the owner / applicant shall obtain a BMP (Best Management Practices) Permit for the monitoring of the erosion and sediment control BMPs for the site. The Department of Building and Safety will conduct NPDES (National Pollutant Discharge Elimination System) inspections of the site based on Risk Level to verify compliance with the Construction General Permit, Stormwater ordinances and regulations until completion of the construction activities, permanent stabilization of the site and permit final.

60.BS GRADE. 15                    MAP - SWPPP REVIEW                    RECOMMND

Grading and construction sites of "ONE" acre or larger required to develop a STORM WATER POLLUTION PREVENTION PLAN (SWPPP) - the owner/applicant shall submit the SWPPP to the Building and Safety Department Environmental Compliance Division for review and approval prior to issuance of a



PARCEL MAP Parcel Map #: PM36411

Parcel: 932-280-015

60. PRIOR TO GRADING PRMT ISSUANCE

60.BS GRADE. 15                    MAP - SWPPP REVIEW (cont.)                    RECOMMND  
grading permit.

EPD DEPARTMENT

60.EPD. 1                    EPD - GRADING PLAN INSPECTION                    RECOMMND  
PRIOR TO ISSUANCE OF ANY GRADING PERMITS UNDER PM36411 EPD SHALL INSPECT THE GRADING PLAN FOR ANY POTENTIAL IMPACTS TO THE BLUELINE STREAM ONSITE OR ANY OAK TREES.

FIRE DEPARTMENT

60.FIRE. 1                    MAP - HFA REVIEW & APPROVAL                    RECOMMND  
Fire Department shall review and approve building setbacks, water and access for new ingle family dwellings that are in a hazardous fire area.

FLOOD RI DEPARTMENT

60.FLOOD RI. 1                    MAP SUBMIT FINAL WQMP                    RECOMMND  
A copy of the project specific WQMP shall be submitted to the District for review and approval.

60.FLOOD RI. 2                    MAP SUBMIT PLANS                    RECOMMND  
A copy of the improvement plans, grading plans, BMP improvement plans and any other necessary documentation along with supporting hydrologic and hydraulic calculations shall be submitted to the District for review. The plans must receive District approval prior to the issuance of grading permits. All submittals shall be date stamped by the engineer and include a completed Flood Control Deposit Based Fee Worksheet and the appropriate plan check fee deposit.

PLANNING DEPARTMENT

60.PLANNING. 2                    MAP - BUILDING PAD GRADING                    RECOMMND  
All grading for any proposed new dwellings and/or accessory buildings shall occur within the approved building pad sites shown on the TENTATIVE MAP.

PARCEL MAP Parcel Map #: PM36411

Parcel: 932-280-015

60. PRIOR TO GRADING PRMT ISSUANCE

60.PLANNING. 10                   MAP - PLANNING DEPT REVIEW                   RECOMMND

As part of the plan check review of the proposed grading plan for the subject property, the Department of Building and Safety - Grading Division shall submit a copy of the proposed grading plan, along with the applicable Log/Permit Numbers for reference, to the County Planning Department to be reviewed for compliance with the approved tentative map.

60.PLANNING. 17                   MAP - FEE BALANCE                   RECOMMND

Prior to issuance of grading permits, the Planning Department shall determine if the deposit based fees are in a negative balance. If so, any outstanding fees shall be paid by the applicant/developer.

60.PLANNING. 18                   MAP - GRADING PLAN REVIEW                   RECOMMND

The land divider/permit holder shall cause a plan check application for a grading plan to be submitted to the County T.L.M.A - Land Use Division for review by the County Department of Building and Safety - Grading Division. Said grading plan shall be in conformance with the approved tentative map, in compliance with County Ordinance No. 457, and the conditions of approval for the tentative map.

80. PRIOR TO BLDG PRMT ISSUANCE

BS GRADE DEPARTMENT

80.BS GRADE. 1                   MAP - NO B/PMT W/O G/PMT                   RECOMMND

Prior to the issuance of any building permit, the property owner shall obtain a grading permit and/or approval to construct from the Building and Safety Department.

80.BS GRADE. 2                   MAP - ROUGH GRADE APPROVAL                   RECOMMND

Prior to the issuance of any building permit, the applicant shall obtain rough grade approval and/or approval to construct from the Building and Safety Department. The Building and Safety Department must approve the completed grading of your project before a building permit can be issued. Rough Grade approval can be accomplished by complying with the following:

1.Submitting a "Wet Signed" copy of the Soils Compaction Report containing substantiating data from the Soils

PARCEL MAP Parcel Map #: PM36411

Parcel: 932-280-015

80. PRIOR TO BLDG PRMT ISSUANCE

80.BS GRADE. 2                    MAP - ROUGH GRADE APPROVAL (cont.)                    RECOMMND

Engineer (registered geologist or certified geologist, civil engineer or geotechnical engineer as appropriate) for his/her certification of the project.

2.Submitting a "Wet Signed" copy of the Rough Grade certification from a Registered Civil Engineer certifying that the grading was completed in conformance with the approved grading plan.

3.Requesting a Rough Grade Inspection and obtaining rough grade approval from a Riverside County inspector.

4.Rough Grade Only Permits: In addition to obtaining all required inspections and approval of all final reports, all sites permitted for rough grade only shall provide 100 percent vegetative coverage to stabilize the site prior to receiving a rough grade permit final.

Prior to release for building permit, the applicant shall have met all rough grade requirements to obtain Building and Safety Department clearance.

E HEALTH DEPARTMENT

80.E HEALTH. 1                    USE - E.HEALTH CLEARANCE REQ.                    RECOMMND

ENVIRONMENTAL HEALTH CLEARANCE IS REQUIRED PRIOR TO THE ISSUANCE OF THIS BUILDING PERMIT.

FIRE DEPARTMENT

80.FIRE. 1                    MAP-#50B-HYDRANT SYSTEM                    RECOMMND

Prior to the release of your installation, site prep and/or building permits from Building and Safety. Written certification from the appropriate water district that the required fire hydrant(s) are either existing or that financial arrangements have been made to provide them.

80.FIRE. 2                    MAP - HFA REVIEW & APPROVAL                    RECOMMND

Fire department shall review and approve setbacks, water and access for all single family dwellings, additions and projections that are in a hazardous fire area.

PARCEL MAP Parcel Map #: PM36411

Parcel: 932-280-015

80. PRIOR TO BLDG PRMT ISSUANCE

80.FIRE. 3                      MAP- FIRE SPRINKLER SYSTEMS                      RECOMMND

ALL RESIDENCES SHALL HAVE A FIRE SPRINKLER SYSTEM  
INSTALLED PER NFPA 13D, 2010 EDITION. PLANS SHALL BE  
SUBMITTED TO THE FIRE DEPT. FOR REVIEW AND APPROVAL  
PRIOR TO INSTALLATION.

FLOOD RI DEPARTMENT

80.FLOOD RI. 1                      MAP SUBMIT FINAL WQMP                      RECOMMND

A copy of the project specific WQMP shall be submitted to  
the District for review and approval.

80.FLOOD RI. 2                      MAP SUBMIT PLANS                      RECOMMND

A copy of the improvement plans, grading plans, BMP  
improvement plans and any other necessary documentation  
along with supporting hydrologic and hydraulic calculations  
shall be submitted to the District for review. The plans  
must receive District approval prior to the issuance of  
building permits. All submittals shall be date stamped by  
the engineer and include a completed Flood Control Deposit  
Based Fee Worksheet and the appropriate plan check fee  
deposit.

PLANNING DEPARTMENT

80.PLANNING. 1                      MAP - UNDERGROUND UTILITIES                      RECOMMND

All utility extensions within a lot shall be placed  
underground.

80.PLANNING. 7                      MAP - SCHOOL MITIGATION                      RECOMMND

Impacts to the Murrieta Valley Unified School District  
shall be mitigated in accordance with California State law.

80.PLANNING. 9                      MAP - FEE BALANCE                      RECOMMND

Prior to issuance of building permits, the Planning  
Department shall determine if the deposit based fees are  
in a negative balance. If so, any outstanding fees shall be  
paid by the applicant/developer.

PARCEL MAP Parcel Map #: PM36411

Parcel: 932-280-015

90. PRIOR TO BLDG FINAL INSPECTION

BS GRADE DEPARTMENT

90.BS GRADE. 1 MAP - PRECISE GRADE INSP

RECOMMND

The developer / applicant shall be responsible for obtaining the following inspections required by Ordinance 457.

1.Precise grade inspection.

i.Precise Grade Inspection can include but is not limited to the following:

1.Installation of slope planting and permanent irrigation on required slopes

2.Completion of drainage swales, berms, onsite drainage facilities and required drainage away from foundation.

90.BS GRADE. 2 MAP - PRECISE GRD'G APRVL

RECOMMND

Prior to final building inspection, the applicant shall obtain precise grade approval and/or clearance from the Building and Safety Department. The Building and Safety Department must approve the precise grading of your project before a building final can be obtained. Precise Grade approval can be accomplished by complying with the following:

1.Requesting a Precise Grade Inspection and obtaining precise grade approval from a Riverside County inspector.

2.Submitting a "Wet Signed" copy of the Precise Grade Certification from a Registered Civil Engineer certifying that the precise grading was completed in conformance with the approved grading plan.

Prior to release for building final, the applicant shall have met all precise grade requirements to obtain Building and Safety Department clearance.

90.BS GRADE. 3 MAP - WQMP BMP INSPECTION

RECOMMND

Prior to final building inspection, the applicant shall obtain inspection of all treatment control BMPs and/or clearance from the Building and Safety Department. All structural BMPs described in the project - specific WQMP and indicated on the approved grading plan shall be

PARCEL MAP Parcel Map #: PM36411

Parcel: 932-280-015

90. PRIOR TO BLDG FINAL INSPECTION

90.BS GRADE. 3                    MAP - WQMP BMP INSPECTION (cont.)                    RECOMMND

constructed and installed in conformance with the approved plans and specifications. The Building and Safety Department must inspect and approve the completed WQMP treatment control BMPs for your project before a building final can be obtained.

90.BS GRADE. 4                    MAP - WQMP BMP CERT REQ'D                    RECOMMND

Prior to final building inspection, the applicant/owner shall submit a "Wet Signed" copy of the Water Quality Management Plan (WQMP) Certification from a Registered Civil Engineer certifying that the project - specific WQMP treatment control BMPs have been installed in accordance with the approved WQMP.

90.BS GRADE. 5                    MAP - BMP GPS COORDINATES                    RECOMMND

Prior to final building inspection, the applicant/owner shall provide the Department of Building Safety with GPS coordinates for the location of the project - specific WQMP treatment control BMPs.

90.BS GRADE. 6                    MAP - WQMP BMP REGISTRATION                    RECOMMND

Prior to final building inspection, the applicant/owner shall register the project - specific WQMP treatment control BMPs with the Department of Building Safety Business Registration Division. Any person or entity that owns or operates a facility conditioned to install WQMP treatment control BMPs shall register such facility for annual inspections.

E HEALTH DEPARTMENT

90.E HEALTH. 1                    PM#36411 - COMMENTS                    RECOMMND

The Department of Environmental Health (DEH) will preliminarily accept for review the proposed use of an Onsite Wastewater Treatment System (OWTS) for Parcels 1 through 4 based on T.H.E. Soils Co, Inc.'s Soils Percolation Report Project#3551101.01 dated January 19, 2012. Although the remainder parcel was not included in the aforementioned report (since this lot has an existing OWTS and well), the remainder parcel shall be subjected to the same applicable ordinances, regulations and standards as Lots 1 through 4.

07/24/13  
10:44

Riverside County LMS  
CONDITIONS OF APPROVAL

Page: 31

PARCEL MAP Parcel Map #: PM36411

Parcel: 932-280-015

90. PRIOR TO BLDG FINAL INSPECTION

90.E HEALTH. 2                   USE- E.HEALTH CLEARANCE REQ                   RECOMMND  
Environmental Health Clearance prior to final inspection.

90.E HEALTH. 3                   USE-FEE STATUS                   RECOMMND  
Prior to final approval, the Environmental Health Department shall determine the status of the deposit based fees. If the fees are in a negative status, the permit holder shall pay any outstanding balances. Contact the accounting section at (951) 955-8982.

TRANS DEPARTMENT

90.TRANS. 1                   MAP - WRCOG TUMF                   RECOMMND  
Prior to the issuance of an occupancy permit, the project proponent shall pay the Transportation Uniform Mitigation Fee (TUMF) in accordance with the fee schedule in effect at the time of issuance, pursuant to Ordinance No. 824.

90.TRANS. 2                   MAP - R & B B D                   RECOMMND  
Prior to the time of issuance of a Certificate of Occupancy or upon final inspection, whichever occurs first, the project proponent shall pay fees in accordance with Zone "C" of the Southwest Road and Bridge Benefit District.

**LAND DEVELOPMENT COMMITTEE**  
**INITIAL CASE TRANSMITTAL**  
**RIVERSIDE COUNTY PLANNING DEPARTMENT - RIVERSIDE**  
**P.O. Box 1409**  
**Riverside, CA 92502-1409**

DATE: April 10, 2013

TO:

Riv. Co. Transportation Dept.  
Riv. Co. Environmental Health Dept.  
Riv. Co. Flood Control District  
Riv. Co. Fire Department  
Riv. Co. Building & Safety – Grading  
Riv. Co. Building & Safety – Plan Check

Regional Parks & Open Space District.  
Riv. Co. Environmental Programs Division  
P.D. Geology Section  
Riv. Co. Surveyor  
Riv. Co. Sheriff's Dept.  
Riv. Co. Waste Management Dept.

1st District Supervisor  
1st District Planning Commissioner  
Rancho California Water Dist.  
Southern California Edison  
Southern California Gas Co.  
Tenaja Community Services District

**TENTATIVE PARCEL MAP NO. 36411 – EA42531 – Applicant: Paul Connors – Engineer/Representative: Avalon Consultants – First Supervisorial District – Rancho California Zoning Area – Southwest Area Plan: Rural: Rural Mountainous (R: RM) (10 Acre Minimum) Santa Rosa Plateau Policy Area – Location: Northerly of Avenida Escala, southerly of Calle Huerto, easterly of Hacienda Drive, westerly of Calle Bandido – 21.55 Gross Acres – Zoning: Residential Agriculture - 5 Acre Minimum (R-A-5) **REQUEST:** This is a Schedule H subdivision of 21.55 acres into four (4) 5 acre parcels and 1 remainder parcel. - APN: 932-280-015, 932-370-034 & 932-370-062**

Please review the attached map for the above-described project. Please have your comments, questions and recommendations to the Planning Department as soon as possible. Your comments/recommendations/conditions are requested so that they may be incorporated in the staff report for this particular case. Should you have any questions regarding this item, please do not hesitate to contact **Damaris Abraham**, Project Planner, at **(951) 955-5719** or email at [dabraham@rctlma.org](mailto:dabraham@rctlma.org) / **MAILSTOP# 1070**.

COMMENTS:

DATE: \_\_\_\_\_ SIGNATURE: \_\_\_\_\_

PLEASE PRINT NAME AND TITLE: \_\_\_\_\_

TELEPHONE: \_\_\_\_\_

*If you do not include this transmittal in your response, please include a reference to the case number and project planner's name. Thank you.*



**LAND DEVELOPMENT COMMITTEE**  
**INITIAL CASE TRANSMITTAL**  
**RIVERSIDE COUNTY PLANNING DEPARTMENT - RIVERSIDE**  
**P.O. Box 1409**  
**Riverside, CA 92502-1409**

DATE: August 2, 2012

**TO:**

Riv. Co. Transportation Dept.  
Riv. Co. Environmental Health Dept.  
Riv. Co. Flood Control District  
Riv. Co. Fire Department  
Riv. Co. Building & Safety – Grading  
Riv. Co. Building & Safety – Plan Check

Regional Parks & Open Space District.  
Riv. Co. Environmental Programs Division  
P.D. Geology Section  
Riv. Co. Surveyor  
Riv. Co. Sheriff's Dept.  
Riv. Co. Waste Management Dept.

1st District Supervisor  
1st District Planning Commissioner  
Rancho California Water Dist.  
Southern California Edison  
Southern California Gas Co.

**TENTATIVE PARCEL MAP NO. 36411 – EA42531 – Applicant: Paul Conners – Engineer/Representative: Avalon Consultants – First Supervisorial District – Rancho California Zoning Area – Southwest Area Plan: Rural: Rural Mountainous (R: RM) (10 Acre Minimum) Santa Rosa Plateau Policy Area – Location: Northerly of Avenida Escala, southerly of Calle Huerto, easterly of Hacienda Drive, westerly of Calle Bandido — 21.55 Gross Acres – Zoning: Residential Agriculture - 5 Acre Minimum (R-A-5) **REQUEST:** This is a Schedule H subdivision of 21.55 acres into four (4) 5 acre parcels and 1 remainder parcel. - APN: 932-280-015, 932-370-034 & 932-370-062**

Please review the attached map(s) and/or exhibit(s) for the above-described project. This case is scheduled for a **LDC meeting on August 30, 2012.** All LDC Members please have draft conditions in the Land Management System on or before the above date. If it is determined that the attached map(s) and/or exhibit(s) are not acceptable, please have corrections in the system and DENY the routing on or before the above date. Once the route is complete, and the approval screen is approved with or without corrections, the case can be scheduled for a public hearing.

All other transmitted entities, please have your comments, questions and recommendations to the Planning Department on or before the above date. Your comments/recommendations/conditions are requested so that they may be incorporated in the staff report for this particular case.

Should you have any questions regarding this project, please do not hesitate to contact **Kinika Hesterly**, Project Planner, at **(951) 955-1888** or email at **khesterl@rctlma.org / MAILSTOP# 1070**.

**COMMENTS:**

DATE: \_\_\_\_\_ SIGNATURE: \_\_\_\_\_

PLEASE PRINT NAME AND TITLE: \_\_\_\_\_

TELEPHONE: \_\_\_\_\_

*If you do not include this transmittal in your response, please include a reference to the case number and project planner's name. Thank you.*



COUNTY OF RIVERSIDE  
DEPARTMENT OF ENVIRONMENTAL HEALTH

---

December 5, 2012

TO: HP Kang, Project Planner


FROM: Steven Hinde, CIH, Senior Industrial Hygienist

RE: Tentative Tract Map No. 36411

I have reviewed TTM 36411 map. Based on the road classification, elevation differences and distance to the house pads no noise report will be required. However, with the construction activities near existing sensitive receivers the following applies:

1. Whenever a construction site is within one-quarter (1/4) of a mile of an occupied residence or residences, no construction activities shall be undertaken between the hours of 6:00 p.m. and 6:00 a.m. during the months of June through September and between the hours of 6:00 p.m. and 7:00 a.m. during the months of October through May. Exceptions to these standards shall be allowed only with the written consent of the building official.
1. All construction vehicles, equipment fixed or mobile shall be equipped with properly operating and maintained mufflers, in other words, appropriate noise attenuating devices.
2. During construction, best efforts should be made to locate stockpiling and/or vehicle staging area as far as practicable from existing residential dwellings.
3. Equipment must be maintained so that parts of vehicles and their loads are secured from rattling and banging
4. Idling equipment should be turned off when not in use.

Please contact Steve Hinde if you have any questions.



RIVERSIDE COUNTY
PLANNING DEPARTMENT

Carolyn Syms Luna
Director

APPLICATION FOR SUBDIVISION AND DEVELOPMENT

CHECK ONE AS APPROPRIATE:

- TRACT MAP, REVISIONED MAP, PARCEL MAP, MINOR CHANGE, REVERSION TO ACREAGE, AMENDMENT TO FINAL MAP, VESTING MAP, EXPIRED RECORDABLE MAP

INCOMPLETE APPLICATIONS WILL NOT BE ACCEPTED.

CASE NUMBER: Parcel Map 36411 DATE SUBMITTED: 7/25/12

APPLICATION INFORMATION

Applicant's Name: Paul Conners E-Mail: pjc4mpc@msn.com

Mailing Address: 42179 Calle Paramo
Murrieta CA 92562

Daytime Phone No: (951) 445-0726 Fax No: ( )

Engineer/Representative's Name: Avalon Consultants, Inc. E-Mail: Poloband@aol.com

Mailing Address: P.O. Box 2497
Temecula CA 92593

Daytime Phone No: (951) 764-7886 Fax No: ( )

Property Owner's Name: Same as above Applicant E-Mail: ( )

Mailing Address:
Street
City State ZIP

Daytime Phone No: ( ) Fax No: ( )

If additional persons have an ownership interest in the subject property in addition to that indicated above, attach a separate sheet that references the application case number and lists the names, mailing

Riverside Office - 4080 Lemon Street, 12th Floor
P.O. Box 1409, Riverside, California 92502-1409
(951) 955-3200 - Fax (951) 955-1811

Desert Office - 38686 El Cerrito Road
Palm Desert, California 92211
(760) 863-8277 - Fax (760) 863-7555

"Planning Our Future... Preserving Our Past"

**APPLICATION FOR SUBDIVISION AND DEVELOPMENT**

addresses, and phone numbers of those persons having an interest in the real property or properties involved in this application.

The Planning Department will primarily direct communications regarding this application to the person identified above as the Applicant. The Applicant may be the property owner, representative, or other assigned agent.

**AUTHORIZATION FOR CONCURRENT FEE TRANSFER**

The signature below authorizes the Planning Department and TLMA to expedite the refund and billing process by transferring monies among concurrent applications to cover processing costs as necessary. Fees collected in excess of the actual cost of providing specific services will be refunded. If additional funds are needed to complete the processing of your application, you will be billed, and processing of the application will cease until the outstanding balance is paid and sufficient funds are available to continue the processing of the application. The applicant understands the deposit fee process as described above, and that there will be NO refund of fees which have been expended as part of the application review or other related activities or services, even if the application is withdrawn or the application is ultimately denied.

All signatures must be originals ("wet-signed"). Photocopies of signatures are not acceptable.

Paul J. Connors                      Paul J. Connors  
PRINTED NAME OF APPLICANT                      SIGNATURE OF APPLICANT

**AUTHORITY FOR THIS APPLICATION IS HEREBY GIVEN:**

I certify that I am/we are the record owner(s) or authorized agent and that the information filed is true and correct to the best of my knowledge. An authorized agent must submit a letter from the owner(s) indicating authority to sign the application on the owner's behalf.

All signatures must be originals ("wet-signed"). Photocopies of signatures are not acceptable.

Paul Connors                      Paul J. Connors  
PRINTED NAME OF PROPERTY OWNER(S)                      SIGNATURE OF PROPERTY OWNER(S)

Shelly L. Connors                      Shelly L. Connors  
PRINTED NAME OF PROPERTY OWNER(S)                      SIGNATURE OF PROPERTY OWNER(S)

If the subject property is owned by persons who have not signed as owners above, attach a separate sheet that references the application case number and lists the printed names and signatures of all persons having an interest in the property.

See attached sheet(s) for other property owner's signatures.

**PROPERTY INFORMATION:**

Assessor's Parcel Number(s): 932-370-034, 932-370-062

Section: 31                      Township: 7s                      Range: 4w

Approximate Gross Acreage: 21.55

**APPLICATION FOR SUBDIVISION AND DEVELOPMENT**

General location (cross streets, etc.): North of Avenida Escala, South of Calle Huerto, East of Hacienda Drive, West of Calle Bandido.

Thomas Brothers map, edition year, page number, and coordinates: 2011 Page 956, D5

Proposal (describe project, indicate the number of proposed lots/parcels, units, and the schedule of the subdivision, whether the project is a Vesting Map or Planned Residential Development (PRD):

Subdivide approximately 21.55 acres into four 5.0 gross lots with a 5.0 remainder parcel (Schedule H)

Related cases filed in conjunction with this request:

None

Is there a previous development application filed on the same site: Yes  No

If yes, provide Case No(s). PM 17552, PM 25280, LLAs 4673 & 4846 (Parcel Map, Zone Change, etc.)

E.A. No. (if known) EA 34693 E.I.R. No. (if applicable): \_\_\_\_\_

Have any special studies or reports, such as a traffic study, biological report, archaeological report, geological or geotechnical reports, been prepared for the subject property? Yes  No

If yes, indicate the type of report(s) and provide a copy: Archaeological

Is water service available at the project site: Yes  No

If "No," how far must the water line(s) be extended to provide service? (No. of feet/miles) \_\_\_\_\_

Is sewer service available at the site? Yes  No

If "No," how far must the sewer line(s) be extended to provide service? (No. of feet/miles) Septic

Will the proposal eventually require landscaping either on-site or as part of a road improvement or other common area improvements? Yes  No

Will the proposal result in cut or fill slopes steeper than 2:1 or higher than 10 feet? Yes  No

How much grading is proposed for the project site?

Estimated amount of cut = cubic yards: Zero, previously graded under single family residential permit

**APPLICATION FOR SUBDIVISION AND DEVELOPMENT**

Estimated amount of fill = cubic yards NA

Does the project need to import or export dirt? Yes  No

Import \_\_\_\_\_ Export \_\_\_\_\_ Neither Check

What is the anticipated source/destination of the import/export?  
\_\_\_\_\_

What is the anticipated route of travel for transport of the soil material?  
\_\_\_\_\_

How many anticipated truckloads? \_\_\_\_\_ truck loads.

What is the square footage of usable pad area? (area excluding all slopes) existing 50,000 sf + sq. ft.

If this is a residential subdivision, is it located in a Recreation and Park District or County Service Area authorized to collect fees for park and recreational services? Yes  No

If yes, does the subdivision intend to dedicate land or pay Quimby fees, or a combination of both?

Dedicate land  Pay Quimby fees  Combination of both

Is the subdivision located within 8½ miles of March Air Reserve Base? Yes  No

If yes, will any structure exceed fifty-feet (50') in height (above ground level)? Yes  No

Does the subdivision exceed more than one acre in area? Yes  No

Is the development project located within any of the following watersheds (refer to Riverside County Land Information System (RCLIS) (<http://www3.tima.co.riverside.ca.us/pa/rclis/index.html>) for watershed location)?

- Santa Ana River       Santa Margarita River       San Jacinto River       Whitewater River

**APPLICATION FOR SUBDIVISION AND DEVELOPMENT**

**HAZARDOUS WASTE SITE DISCLOSURE STATEMENT**

Government Code Section 65962.5 requires the applicant for any development project to consult specified state-prepared lists of hazardous waste sites and submit a signed statement to the local agency indicating whether the project is located on or near an identified site. Under the statute, no application shall be accepted as complete without this signed statement.

I (we) certify that I (we) have investigated our project with respect to its location on or near an identified hazardous waste site and that my (our) answers are true and correct to the best of my (our) knowledge. My (Our) investigation has shown that:

- The project is not located on or near an identified hazardous waste site.
- The project is located on or near an identified hazardous waste site. Please list the location of the hazardous waste site(s) on an attached sheet.

Owner/Representative (1) Paul Torrance Date 10-25-11

Owner/Representative (2) Shelly Conroy Date 10-25-11

**PROPERTY OWNERS CERTIFICATION FORM**

**PM36411**

**APN: 932-280-015, 932-370-034, 932-370-062**

I, Vinnie Nguyen, certify that on  
(Print Name)

7/08/2013 the attached property owners list  
(Date)

was prepared by County of Riverside / GIS  
(Print Company or Individual's Name)

Distance Buffered: 800 Feet

Pursuant to application requirements furnished by the Riverside County Planning Department; Said list is a complete and true compilation of the owners of the subject property and all other property owners within 300 feet of the property involved, or if that area yields less than 25 different owners, all property owners within a notification area expanded to yield a minimum of 25 different owners, to a maximum notification area of 2,400 feet from the project boundaries, based upon the latest equalized assessment rolls. If the project is a subdivision with identified off-site access/improvements, said list includes a complete and true compilation of the names and mailing addresses of the owners of all property that is adjacent to the proposed off-site improvement/alignment.

I further certify that the information filed is true and correct to the best of my knowledge. I understand that incorrect or incomplete information may be grounds for rejection or denial of the application.

NAME: Vinnie Nguyen

TITLE/REGISTRATION: GIS Analyst

ADDRESS: 4080 Lemon St. 2<sup>th</sup> Floor

Riverside, CA 92501

TELEPHONE (8 a.m. – 5 p.m.): (951) 955-8158

*✓ DA  
expres  
01/08/14*



# PM36411 (800 Feet Radius)



**Selected Parcels**

932-370-033	932-280-017	931-060-010	932-260-010	932-370-017	932-370-018	932-280-001	932-370-054	932-280-018	932-280-032
932-280-033	932-280-038	932-280-039	932-370-055	932-370-023	932-370-024	931-060-016	932-280-012	932-370-015	932-280-016
932-370-026	932-370-035	931-050-013	931-050-014	931-060-007	931-060-008	931-060-009	932-280-014	931-060-006	932-370-016
931-050-011	931-050-008	932-370-025	932-280-015	932-370-034	932-370-062	932-260-011	932-370-019	932-370-061	931-060-015
932-280-031	932-370-053	932-370-056							



825 412.5 0 825 Feet

Maps and data are to be used for reference purposes only. Map features are approximate, and are not necessarily accurate to surveying or engineering standards. The County of Riverside makes no warranty or guarantee as to the content (the source is often third party), accuracy, timeliness, or completeness of any of the data provided, and assumes no legal responsibility for the information contained on this map. Any use of this product with respect to accuracy and precision shall be the sole responsibility of the user.

ASMT: 931050008, APN: 931050008  
JANNE WEBB, ETAL  
610 TARENTO DR  
SAN DIEGO CA 92106

ASMT: 931060015, APN: 931060015  
HELEN HUYNH, ETAL  
937 ADOBE AVE  
MONTEBELLO CA 90640

ASMT: 931050011, APN: 931050011  
MYUNG CHOO  
1451 W BOROS CT  
LA HABRA CA 90631

ASMT: 931060016, APN: 931060016  
BENITA MULYAPATERA, ETAL  
366 AMBERWOOD DR  
WALNUT CA 91789

ASMT: 931050014, APN: 931050014  
PATRICIA DURNA, ETAL  
18100 CALLE HUERTO  
MURRIETA, CA. 92562

ASMT: 932260010, APN: 932260010  
BRUNO LAMPRECHT  
42075 CALLE CORRIENTE  
MURRIETA, CA. 92562

ASMT: 931060006, APN: 931060006  
MICHAEL HESSIAN  
19712 RIDGEWOOD PL  
YORBA LINDA CA 92886

ASMT: 932260011, APN: 932260011  
DEBBIE XANDERS, ETAL  
17755 AVENIDA BOSQUE  
MURRIETA CA 92562

ASMT: 931060007, APN: 931060007  
ARNETTE JASPERSON, ETAL  
41485 DE ANNA RANCH RD  
MURRIETA, CA. 92562

ASMT: 932280001, APN: 932280001  
STEPHANIE SEELY, ETAL  
138 S CALIFORNIA ST  
LAKE ELSINORE CA 92530

ASMT: 931060009, APN: 931060009  
ARNETTE JASPERSON, ETAL  
41485 DEANNA RANCH RD  
MURRIETA CA 92562

ASMT: 932280012, APN: 932280012  
ANNE SUNG, ETAL  
23934 RIDGEVIEW LN  
MURRIETA CA 92562

ASMT: 931060010, APN: 931060010  
ROSA ZAIA, ETAL  
41595 DE ANA RANCH  
MURRIETA, CA. 92562

ASMT: 932280014, APN: 932280014  
LAURANCE MAYFIELD  
20052 MORGAN VALLEY RD  
LOWER LAKE CA 95457



ASMT: 932280016, APN: 932280016  
 CONCEPCION MUNOZ, ETAL  
 42230 HACIENDA DR  
 MURRIETA, CA. 92562

ASMT: 932370019, APN: 932370019  
 RUTH GROTHE, ETAL  
 17554 CALLE HUERTO  
 MURRIETA, CA. 92562

ASMT: 932280017, APN: 932280017  
 MARIA ROMERO, ETAL  
 8969 CANIS LN  
 SAN DIEGO CA 92126

ASMT: 932370024, APN: 932370024  
 PATRICIA CONGLETON, ETAL  
 165 MACLANE DR  
 SAGLE ID 83860

ASMT: 932280031, APN: 932280031  
 BRENDA STEPHENSON, ETAL  
 41722 AVENIDA DE ENCANTO  
 MURRIETA, CA. 92562

ASMT: 932370025, APN: 932370025  
 PATRICIA SCRUGGS  
 2058 N MILLS AVE BOX 328  
 CLAREMONT CA 91711

ASMT: 932280039, APN: 932280039  
 ROBERTA HARTMAN, ETAL  
 333 N WILSHIRE AVE  
 ANAHEIM CA 92801

ASMT: 932370026, APN: 932370026  
 SANDRA KEEN, ETAL  
 43125 HACIENDA DR  
 MURRIETA CA 92562

ASMT: 932370015, APN: 932370015  
 JUDY HAGERSTROM, ETAL  
 13668 KRAMERIA ST  
 THORNTON CO 80602

ASMT: 932370033, APN: 932370033  
 AN TRUONG  
 825 CALLE ARROYO  
 SAN DIMAS CA 91773

ASMT: 932370016, APN: 932370016  
 HEATHER MATTHIES YARBRO, ETAL  
 41750 HACIENDA DR  
 MURRIETA, CA. 92562

ASMT: 932370035, APN: 932370035  
 LA CRESTA HIGHLANDS ASSN  
 42430 WINCHESTER RD  
 TEMECULA CA 92590

ASMT: 932370018, APN: 932370018  
 YI CHEN, ETAL  
 648 E 24TH ST  
 UPLAND CA 91784

ASMT: 932370054, APN: 932370054  
 CLYDE BRUNNER  
 316 CALLE CORAL  
 SAN CLEMENTE CA 92672



ASMT: 932370055, APN: 932370055  
 ANGELA VELK, ETAL  
 42105 HACIENDA DR  
 MURRIETA, CA. 92562

ASMT: 931060007, APN: 931060007  
 ARNETTE JASPERSON, ETAL  
 41485 DE ANNA RANCH RD  
 MURRIETA, CA. 92562

ASMT: 932370056, APN: 932370056  
 WILLIAM RAEDEKER  
 P O BOX 369  
 BONSALL CA 92003

ASMT: 931060009, APN: 931060009  
 ARNETTE JASPERSON, ETAL  
 41485 DEANNA RANCH RD  
 MURRIETA CA 92562

ASMT: 932370062, APN: 932370062  
 SHELLY CONNORS, ETAL  
 42179 CALLE PARAMO  
 MURRIETA CA 92562

ASMT: 931060010, APN: 931060010  
 ROSA ZAIA, ETAL  
 41595 DE ANA RANCH  
 MURRIETA, CA. 92562

ASMT: 931050008, APN: 931050008  
 JANNE WEBB, ETAL  
 610 TARENTO DR  
 SAN DIEGO CA 92106

ASMT: 931060015, APN: 931060015  
 HELEN HUYNH, ETAL  
 937 ADOBE AVE  
 MONTEBELLO CA 90640

ASMT: 931050011, APN: 931050011  
 MYUNG CHOO  
 1451 W BOROS CT  
 LA HABRA CA 90631

ASMT: 931060016, APN: 931060016  
 BENITA MULYAPATERA, ETAL  
 366 AMBERWOOD DR  
 WALNUT CA 91789

ASMT: 931050014, APN: 931050014  
 PATRICIA DURNA, ETAL  
 18100 CALLE HUERTO  
 MURRIETA, CA. 92562

ASMT: 932260010, APN: 932260010  
 BRUNO LAMPRECHT  
 42075 CALLE CORRIENTE  
 MURRIETA, CA. 92562

ASMT: 931060006, APN: 931060006  
 MICHAEL HESSIAN  
 19712 RIDGEWOOD PL  
 YORBA LINDA CA 92886

ASMT: 932260011, APN: 932260011  
 DEBBIE XANDERS, ETAL  
 17755 AVENIDA BOSQUE  
 MURRIETA CA 92562

ASMT: 932280001, APN: 932280001  
STEPHANIE SEELY, ETAL  
138 S CALIFORNIA ST  
LAKE ELSINORE CA 92530

ASMT: 932370015, APN: 932370015  
JUDY HAGERSTROM, ETAL  
13668 KRAMERIA ST  
THORNTON CO 80602

ASMT: 932280012, APN: 932280012  
ANNE SUNG, ETAL  
23934 RIDGEVIEW LN  
MURRIETA CA 92562

ASMT: 932370016, APN: 932370016  
HEATHER MATTHIES YARBRO, ETAL  
41750 HACIENDA DR  
MURRIETA, CA. 92562

ASMT: 932280014, APN: 932280014  
LAURANCE MAYFIELD  
20052 MORGAN VALLEY RD  
LOWER LAKE CA 95457

ASMT: 932370018, APN: 932370018  
YI CHEN, ETAL  
648 E 24TH ST  
UPLAND CA 91784

ASMT: 932280016, APN: 932280016  
CONCEPCION MUNOZ, ETAL  
42230 HACIENDA DR  
MURRIETA, CA. 92562

ASMT: 932370019, APN: 932370019  
RUTH GROTHE, ETAL  
17554 CALLE HUERTO  
MURRIETA, CA. 92562

ASMT: 932280017, APN: 932280017  
MARIA ROMERO, ETAL  
8969 CANIS LN  
SAN DIEGO CA 92126

ASMT: 932370024, APN: 932370024  
PATRICIA CONGLETON, ETAL  
165 MACLANE DR  
SAGLE ID 83860

ASMT: 932280031, APN: 932280031  
BRENDA STEPHENSON, ETAL  
41722 AVENIDA DE ENCANTO  
MURRIETA, CA. 92562

ASMT: 932370025, APN: 932370025  
PATRICIA SCRUGGS  
2058 N MILLS AVE BOX 328  
CLAREMONT CA 91711

ASMT: 932280039, APN: 932280039  
ROBERTA HARTMAN, ETAL  
333 N WILSHIRE AVE  
ANAHEIM CA 92801

ASMT: 932370026, APN: 932370026  
SANDRA KEEN, ETAL  
43125 HACIENDA DR  
MURRIETA CA 92562

ASMT: 932370062, APN: 932370062  
SHELLY CONNORS, ETAL  
42179 CALLE PARAMO  
MURRIETA CA 92562

ASMT: 932370056, APN: 932370056  
WILLIAM RAEDEKER  
P O BOX 369  
BONSALL CA 92003

ASMT: 932370055, APN: 932370055  
ANGELA VELK, ETAL  
42105 HACIENDA DR  
MURRIETA, CA. 92562

ASMT: 932370054, APN: 932370054  
CLYDE BRUNNER  
316 CALLE CORAL  
SAN CLEMENTE CA 92672

ASMT: 932370035, APN: 932370035  
LA CRESTA HIGHLANDS ASSN  
42430 WINCHESTER RD  
TEMECULA CA 92590

ASMT: 932370033, APN: 932370033  
AN TRUONG  
825 CALLE ARROYO  
SAN DIMAS CA 91773

Rancho California Water District  
42135 Winchester Rd.  
P.O. Box 9017  
Temecula, CA 92590-4800

Southern California Gas Company  
3460 Orange St.  
Riverside, CA 92506

Southern California Edison  
2244 Walnut Grove Ave., Rm 312  
P.O. Box 600  
Rosemead, CA 91770

Applicant/Owner:  
Paul Connors  
42179 Calle Paramo  
Murrieta, CA 92562

Eng-Rep:  
Avalon Consultants, Inc.  
P.O. Box 2497  
Temecula, CA 92593

Applicant/Owner:  
Paul Connors  
42179 Calle Paramo  
Murrieta, CA 92562

Eng-Rep:  
Avalon Consultants, Inc.  
P.O. Box 2497  
Temecula, CA 92593



# RIVERSIDE COUNTY PLANNING DEPARTMENT

Carolyn Syms Luna  
Director

## MITIGATED NEGATIVE DECLARATION

Project/Case Number: PM36411

Based on the Initial Study, it has been determined that the proposed project, subject to the proposed mitigation measures, will not have a significant effect upon the environment.

PROJECT DESCRIPTION, LOCATION, AND MITIGATION MEASURES REQUIRED TO AVOID POTENTIALLY SIGNIFICANT EFFECTS. (see Environmental Assessment and Conditions of Approval)

### COMPLETED/REVIEWED BY:

By: Damaris Abraham Title: Project Planner Date: July 9, 2013

Applicant/Project Sponsor: Paul Connors Date Submitted: July 25, 2012

### ADOPTED BY: Planning Director

Person Verifying Adoption: Damaris Abraham Date: \_\_\_\_\_

The Mitigated Negative Declaration may be examined, along with documents referenced in the initial study, if any, at:

Riverside County Planning Department 4080 Lemon Street, 12th Floor, Riverside, CA 92501

For additional information, please contact Damaris Abraham at (951) 955-5719.

Revised: 10/16/07

Y:\Planning Case Files-Riverside office\PM36411\DH-PC-BOS Hearings\DH-PC\Mitigated Negative Declaration.PM36411.docx

Please charge deposit fee case#: ZEA42531 ZCFG5906 \$2,220.25

**FOR COUNTY CLERK'S USE ONLY**





# RIVERSIDE COUNTY PLANNING DEPARTMENT

**Carolyn Syms Luna**  
Director

**TO:**  Office of Planning and Research (OPR)  
P.O. Box 3044  
Sacramento, CA 95812-3044  
 County of Riverside County Clerk

**FROM:** Riverside County Planning Department  
 4080 Lemon Street, 12th Floor  
P. O. Box 1409  
Riverside, CA 92502-1409

38686 El Cerrito Road  
Palm Desert, California 92211

**SUBJECT: Filing of Notice of Determination in compliance with Section 21152 of the California Public Resources Code.**

**EA42531/PM36411**

*Project Title/Case Numbers*

**Damaris Abraham**

*County Contact Person*

**951-955-5719**

*Phone Number*

**N/A**

*State Clearinghouse Number (if submitted to the State Clearinghouse)*

**Paul Connors**

*Project Applicant*

**42179 Calle Paramo, Murrieta, CA 92562**

*Address*

**The project site is located northerly of Avenida Escala, southerly of Calle Huerto, on the easterly side of Hacienda Drive, and westerly of Calle Bandido.**

*Project Location*

**The Tentative Parcel Map is a Schedule "H" subdivision of 21.55 acres into four (4) residential parcels ranging in size from 5.02 acres to 6.31 acres and one (1) Remainder Parcel.**

*Project Description*

This is to advise that the Riverside County Planning Director, as the lead agency, has approved the above-referenced project on September 9, 2013, and has made the following determinations regarding that project:

1. The project WILL NOT have a significant effect on the environment.
2. A Mitigated Negative Declaration was prepared for the project pursuant to the provisions of the California Environmental Quality Act (\$2,156.25 + \$50.00).
3. Mitigation measures WERE made a condition of the approval of the project.
4. A Mitigation Monitoring and Reporting Plan/Program WAS adopted.
5. A statement of Overriding Considerations WAS NOT adopted for the project.

This is to certify that the Mitigated Negative Declaration, with comments, responses, and record of project approval is available to the general public at: Riverside County Planning Department, 4080 Lemon Street, 12th Floor, Riverside, CA 92501.

\_\_\_\_\_  
*Signature*

Project Planner  
\_\_\_\_\_  
*Title*

September 9, 2013  
\_\_\_\_\_  
*Date*

Date Received for Filing and Posting at OPR: \_\_\_\_\_

DM/dm

Revised 7/15/2013

Y:\Planning Case Files-Riverside office\PM36411\DH-PC-BOS Hearings\DH-PC\NOD Form.PM36411.docx

Please charge deposit fee case#: ZEA42531 ZCFG5906 \$2,220.25

**FOR COUNTY CLERK'S USE ONLY**

COUNTY OF RIVERSIDE  
SPECIALIZED DEPARTMENT RECEIPT  
Permit Assistance Center

J\* REPRINTED \* R1206452

4080 Lemon Street  
Second Floor  
Riverside, CA 92502  
(951) 955-3200

39493 Los Alamos Road  
Suite A  
Murrieta, CA 92563  
(951) 694-5242

38686 El Cerrito Rd  
Indio, CA 92211  
(760) 863-8271

\*\*\*\*\*  
\*\*\*\*\*

Received from: CONNORS PAUL  
paid by: CK 1186 EA42531 \$64.00  
paid towards: CFG05906 CALIF FISH & GAME: DOC FEE  
at parcel: 42200 HACIENDA DR MURR  
appl type: CFG3

By \_\_\_\_\_ Jul 25, 2012 15:20  
MGARDNER posting date Jul 25, 2012

\*\*\*\*\*  
\*\*\*\*\*

Account Code	Description	Amount
658353120100208100	CF&G TRUST: RECORD FEES	\$64.00

Overpayments of less than \$5.00 will not be refunded!

COUNTY OF RIVERSIDE  
SPECIALIZED DEPARTMENT RECEIPT  
Permit Assistance Center

J\* REPRINTED \* R1305752

4080 Lemon Street  
Second Floor  
Riverside, CA 92502  
(951) 955-3200

39493 Los Alamos Road  
Suite A  
Murrieta, CA 92563  
(951) 694-5242

38686 El Cerrito Rd  
Indio, CA 92211  
(760) 863-8271

\*\*\*\*\*  
\*\*\*\*\*

Received from: CONNORS PAUL \$2,156.25  
paid by: CK 8369510  
EA42531  
paid towards: CFG05906 CALIF FISH & GAME: DOC FEE  
at parcel: 42200 HACIENDA DR MURR  
appl type: CFG3

By \_\_\_\_\_ Jun 20, 2013 15:19  
MGARDNER posting date Jun 20, 2013

\*\*\*\*\*  
\*\*\*\*\*

Account Code	Description	Amount
658353120100208100	CF&G TRUST	\$2,156.25

Overpayments of less than \$5.00 will not be refunded!

Agenda Item No.: 2.2  
Supervisory District: First/First  
Project Planner: Bahelila Boothe  
Director's Hearing: September 9, 2013

PLOT PLAN NO: 25149  
Applicant: Kerry Hibbs  
CEQA Exempt

## COUNTY OF RIVERSIDE PLANNING DEPARTMENT STAFF REPORT

### PROJECT DESCRIPTION AND LOCATION:

The Plot Plan is a proposal to construct an 800 square foot detached accessory structure with outdoor kitchen on 5.39 acres.

### ISSUES OF RELEVANCE:

Property is located in a High Fire Area. Project has been reviewed and cleared by Riverside County Fire Department. Project was also reviewed and conditioned by Riverside County Health Department.

### RECOMMENDATIONS:

APPROVAL of PLOT PLAN NO. 25149, subject to the attached conditions of approval, and based upon the findings and conclusions incorporated in the staff report.

### CONCLUSIONS:

1. The proposed project is in conformance with the Riverside County General Plan.
2. The proposed project is consistent with Section 18.18 of Ordinance No. 348, and with all other applicable provisions of Ordinance No. 348.
3. The public's health, safety, and general welfare are protected through project design.
4. The proposed project is compatible with the present and future logical development of the area.
5. The proposed project will not have a significant effect on the environment.
6. The detached accessory building has been determined to be exempt under Section 15303(e) (New Construction or Conversion of Small Structures) of the California Environmental Quality Act.

FINDINGS: The following findings are in addition to those incorporated in the summary of findings, which is incorporated herein by reference.

1. The project has a primary dwelling on the parcel where the detached accessory building is proposed.
2. The project site is designated Rural: Rural Mountainous (10 Acres Minimum) on The Southwest Area Plan.
3. The proposed detached accessory use is a permitted use in the general plan designation.



4. The proposed detached accessory building is a permitted use, subject to approval of a plot plan in the Residential Agricultural (R-A-5) zone.
5. The proposed detached accessory building use is consistent with the development standards set forth in the R-A-5 zone.
6. The proposed 800 square foot detached outdoor kitchen is considered detached accessory building under Section 18.18 of Ordinance No. 348.
7. The detached accessory 800 square foot detached outdoor kitchen is compatible with the character of the surrounding community.
8. The detached accessory 800 square foot detached outdoor kitchen is located more than 10 feet from the main building and is compatible with the architecture of the main building.
9. The project conforms to Section 15303, (New Construction or Conversion of Small Structures), of the CEQA guidelines and is exempt from CEQA if the project meets the following conditions: Class 3 consists of construction and location of limited numbers of new, small facilities or structures; installation of small new equipment and facilities in small structures; and the conversion of existing small structures from one use to another where only minor modifications are made in the exterior of the structure. The numbers of structures described in this section are the maximum allowable on any legal parcel. Examples of this exemption include but are not limited to: "... (e) Accessory (appurtenant) structures including garages, carports, patios, swimming pools, and fences".

PLOT PLAN:ADMINISTRATIVE Case #: PP25149

Parcel: 929-220-002

10. GENERAL CONDITIONS

EVERY DEPARTMENT

10. EVERY. 1 PPA - PROJECT DESCRIPTION RECOMMND

The use hereby permitted is a proposal to construct a 800 square foot detached accessory structure with outdoor kitchen on 5.39 acres.

10. EVERY. 2 PPA - HOLD HARMLESS RECOMMND

The applicant/permittee or any successor-in-interest shall defend, indemnify, and hold harmless the County of Riverside or its agents, officers, and employees (COUNTY) from the following:

(a) any claim, action, or proceeding against the COUNTY to attack, set aside, void, or annul an approval of the COUNTY, its advisory agencies, appeal boards, or legislative body concerning the PLOT PLAN; and,

(b) any claim, action or proceeding against the COUNTY to attack, set aside, void or annul any other decision made by the COUNTY concerning the PLOT PLAN, including, but not limited to, decisions made in response to California Public Records Act requests.

The COUNTY shall promptly notify the applicant/permittee of any such claim, action, or proceeding and shall cooperate fully in the defense. If the COUNTY fails to promptly notify the applicant/permittee of any such claim, action, or proceeding or fails to cooperate fully in the defense, the applicant/permittee shall not, thereafter, be responsible to defend, indemnify or hold harmless the COUNTY.

The obligations imposed by this condition include, but are not limited to, the following: the applicant/permittee shall pay all legal services expenses the COUNTY incurs in connection with any such claim, action or proceeding, whether it incurs such expenses directly, whether it is ordered by a court to pay such expenses, or whether it incurs such expenses by providing legal services through its Office of County Counsel.

10. EVERY. 3 PPA - DEFINITIONS RECOMMND

The words identified in the following list that appear in all capitals in the attached conditions of Plot Plan

PLOT PLAN:ADMINISTRATIVE Case #: PP25149

Parcel: 929-220-002

10. GENERAL CONDITIONS

10. EVERY. 3 PPA - DEFINITIONS (cont.) RECOMMND

No. 25149 shall be henceforth defined as follows:

APPROVED EXHIBIT A = Plot Plan No. 25149, Exhibit A, dated June 26, 2012. (Site Plan)

APPROVED EXHIBIT B = Plot Plan No. 25149, Exhibit B, dated June 26, 2012. (Elevations)

APPROVED EXHIBIT C = Plot Plan No. 25149 Exhibit C, dated June 26, 2012. (Floor Plans)

BS PLNCK DEPARTMENT

10.BS PLNCK. 1 USE - BUILD & SAFETY PLNCK RECOMMND

The exhibit proposes to construct a patio cover/pavillion, open on all sides and to include a fireplace with an outdoor kitchen.

The applicant shall submit building plans and obtain building permits(s) from the building department prior to any construction or installation of any equipment on the property. All appliances shall listed as approved for outdoor use.

All building plans and supporting documents shall comply with current adopted california Building Codes and Riverside County Ordinances.

All building department plan submittal and fee requirements shall apply.

E HEALTH DEPARTMENT

10.E HEALTH. 1 PP#25149 - COMMENTS RECOMMND

Plot Plan#25149 is proposing to install an 800 square foot detached outdoor kitchen with plumbing (5 fixture units). Prior to the issuance of a building permit, a complete C42 Certification shall be required. If the existing onsite wastewater treatment system (OWTS) is not adequately sized to handle additional wastewater flows and/or is not in good working order, a new OWTS shall be required subject to the rules and regulations set forth under County of Riverside Ordinance 650.5 and the DEH Technical Guidance Manual which includes but is not limited to a new soils percolation report.

PLOT PLAN:ADMINISTRATIVE Case #: PP25149

Parcel: 929-220-002

10. GENERAL CONDITIONS

10.E HEALTH. 2 SOILS PERCOLATION REPORT RECOMMND

For any new proposed onsite wastewater treatment system (OWTS), a new soils percolation report conducted in accordance with the Department of Environmental Health (DEH) Technical Guidance Manual shall be required.

10.E HEALTH. 3 C42 CERTIFICATION w/ PLOT PLAN RECOMMND

A complete C42 Certification of the existing onsite wastewater treatment system (OWTS) shall be required along with a detailed contoured plot plan showing the location of all OWTS components.

PLANNING DEPARTMENT

10.PLANNING. 1 PPA - LANDUSE APPROVAL ONLY RECOMMND

The applicant or the applicant's successor in interest is notified through this condition that the approval granted on Plot Plan No. 25149 is for land use approval only, and has only met the requirements of Ordinance 348. Any requirements deemed necessary by another department or agency of Riverside County on a subsequent building permit are valid and may cause this approval by the Riverside County Planning Department as it stands to be rendered null and void or require significant revision. It is incumbent upon the applicant to research the acceptability of this proposal to all responsible departments and agencies prior to the acceptance of this approval. Responsible agencies include, but are not limited to the Fire Department, Environmental Health Department, the local Flood Control District, Building and Safety Department, Transportation Department, the Environmental Programs Department, the County Geologist, or the Transportation Land Management Agency.

10.PLANNING. 2 PPA - NO HOME OCCUPATIONS RECOMMND

No home occupations are permitted in an accessory structure or guest home.

From section 21.36 of Ordinance 348: Home Occupations:

Home occupations means those uses that are customarily conducted in a residence, provided such uses must be incidental and secondary to the principal use of a dwelling as a residence. The following criteria shall apply to any



07/25/13  
10:55

Riverside County LMS  
CONDITIONS OF APPROVAL

Page: 4

PLOT PLAN:ADMINISTRATIVE Case #: PP25149

Parcel: 929-220-002

10. GENERAL CONDITIONS

10.PLANNING. 2 PPA - NO HOME OCCUPATIONS (cont.)

RECOMMND

home occupation:

a. Except for large family day care homes which may require two assistants and small family day care homes which may require one assistant to be present in addition to the licensee or provider, no person other than a resident of the dwelling shall be employed on the premises in the conduct of a home occupation.

b. A home occupation shall be conducted entirely within the dwelling and shall be incidental and secondary to the use of the dwelling as a residence.

c. A home occupation shall not be conducted in an accessory structure and there shall be no storage of equipment or supplies in an accessory structure or outside building.

d. The residential character of the exterior and interior of the dwelling shall not be changed.

e. No vehicles or trailers except those normally incidental to residential use shall be kept on the site.

f. No signs other than one unlighted identification sign, not more than two square feet in area, shall be erected on the premises.

10.PLANNING. 3 PPA - SETBACKS IN HIGH FIRE

RECOMMND

Please be advised that the setbacks for structures within a County designated high fire areas have increased. It is advisable prior to the purchase of structure or prior to planning of a structure (such as hiring an architect or engineer to create plans) that the applicant should contact the Fire Department to make sure that the structure question meets those requirements.

Fire Department Planning  
2300 Market Street, Suite 150  
Riverside, CA 92501  
951-955-4777

10.PLANNING. 4 USE - CAUSES FOR REVOCATION

RECOMMND

In the event the use hereby permitted under this permit,  
a) is found to be in violation of the terms and conditions

PLOT PLAN:ADMINISTRATIVE Case #: PP25149

Parcel: 929-220-002

10. GENERAL CONDITIONS

10.PLANNING. 4 USE - CAUSES FOR REVOCATION (cont.) RECOMMND

of this permit,  
b) is found to have been obtained by fraud or perjured testimony, or  
c) is found to be detrimental to the public health, safety or general welfare, or is a public nuisance, this permit shall be subject to the revocation procedures.

10.PLANNING. 5 PPA - ACSRY BLD NO HBTBL AREA RECOMMND

No habitable area has been approved with this approval. The addition of habitable area will require additional permits.

20. PRIOR TO A CERTAIN DATE

PLANNING DEPARTMENT

20.PLANNING. 1 PPA - EXPIRATION DATE-PP RECOMMND

This approval shall be used within two (2) years of approval date; otherwise, it shall become null and void and of no effect whatsoever. By use is meant the beginning of substantial construction contemplated by this approval within a two (2) year period which is thereafter diligently pursued to completion or to the actual occupancy of existing buildings or land under the terms of the authorized use. Prior to the expiration of the two year period, the permittee may request a one (1) year extension of time request in which to use this plot plan. A maximum of three one-year extension of time requests shall be permitted. Should the time period established by any of the extension of time requests lapse, or should all three one-year extensions be obtained and no substantial construction or use of this plot plan be initiated within five (5) years of the effective date of the issuance of this plot plan, this plot plan shall become null and void.

20.PLANNING. 2 PPA - EXISTING STRUCTURE (1) RECOMMND

WITHIN SIXTY (60) DAYS OF THE EFFECTIVE DATE OF THIS PERMIT, the permittee or the permittee's successors-in-interest shall apply to the Building and Safety Department for all necessary permits, including the submission of all required documents and fees for any plan check review as determined by the Director of the Department of Building and Safety, to ensure that all existing buildings,

PLOT PLAN:ADMINISTRATIVE Case #: PP25149

Parcel: 929-220-002

20. PRIOR TO A CERTAIN DATE

20.PLANNING. 2 PPA - EXISTING STRUCTURE (1) (cont.) RECOMMND

structures and uses are in compliance with Ordinance No. 348 and Ordinance No. 457 and the conditions of approval of this permit.

60. PRIOR TO GRADING PRMT ISSUANCE

FIRE DEPARTMENT

60.FIRE. 1 MAP - HFA REVIEW & APPROVAL MET

Fire Department shall review and approve building setbacks, water and access for new ingle family dwellings that are in a hazardous fire area.

80. PRIOR TO BLDG PRMT ISSUANCE

E HEALTH DEPARTMENT

80.E HEALTH. 1 USE - E.HEALTH CLEARANCE REQ. RECOMMND

ENVIRONMENTAL HEALTH CLEARANCE IS REQUIRED PRIOR TO THE ISSUANCE OF THIS BUILDING PERMIT.

FIRE DEPARTMENT

80.FIRE. 1 MAP-#50B-HYDRANT SYSTEM INEFFECT

Prior to the release of your installation, site prep and/or building permits from Building and Safety. Written certification from the appropriate water district that the required fire hydrant(s) are either existing or that financial arrangements have been made to provide them.

Also a map or APN page showing the location of the fire hydrant and access to the property.

80.FIRE. 2 MAP - HFA REVIEW & APPROVAL INEFFECT

Fire department shall review and approve setbacks, water and access for all single family dwellings, additions and projections that are in a hazardous fire area.

07/25/13  
10:55

Riverside County LMS  
CONDITIONS OF APPROVAL

Page: 7

PLOT PLAN:ADMINISTRATIVE Case #: PP25149

Parcel: 929-220-002

80. PRIOR TO BLDG PRMT ISSUANCE

PLANNING DEPARTMENT

80.PLANNING. 1 PPA - CONFORM TO ELEVATIONS

RECOMMND

Elevations of all buildings and structures submitted for building plan check approval shall be in substantial conformance with the elevations shown on APPROVED EXHIBIT B.

80.PLANNING. 2 PPA - CONFORM TO FLOOR PLANS

RECOMMND

Floor plans shall be in substantial conformance with that shown on APPROVED EXHIBIT C.

90. PRIOR TO BLDG FINAL INSPECTION

FIRE DEPARTMENT

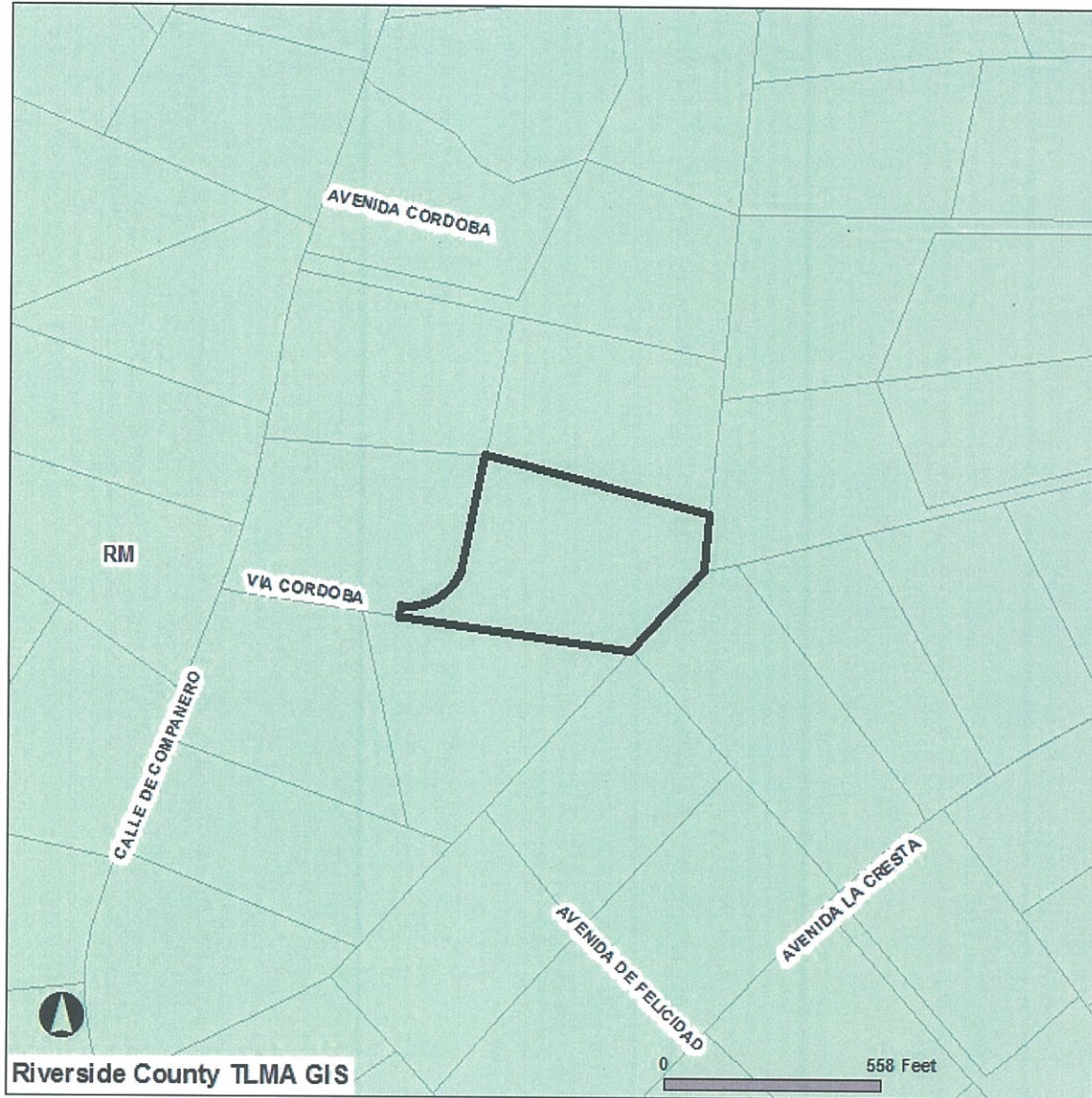
90.FIRE. 1 MAP - VERIFICATION INSPECTION

INEFFECT

PRIOR TO MOVING INTO THE RESIDENCE YOU SHALL CONTACT THE RIVERSIDE COUNTY FIRE DEPARTMENT TO SCHEDULE AN INSPECTION FOR THE ITEMS THAT WERE SHOWN AT THE BUILDING PERMIT ISSUANCE IE: ACCESS, ADDRESSING, WATER SYSTEM AND/OR FUEL MODIFICATION.

Riverside office (951)955-4777  
Indio office (760)863-8886

RIVERSIDE COUNTY GIS



Selected parcel(s):  
929-220-002

LAND USE

- SELECTED PARCEL
- RM - RURAL MOUNTAINOUS
- INTERSTATES
- HIGHWAYS
- PARCELS

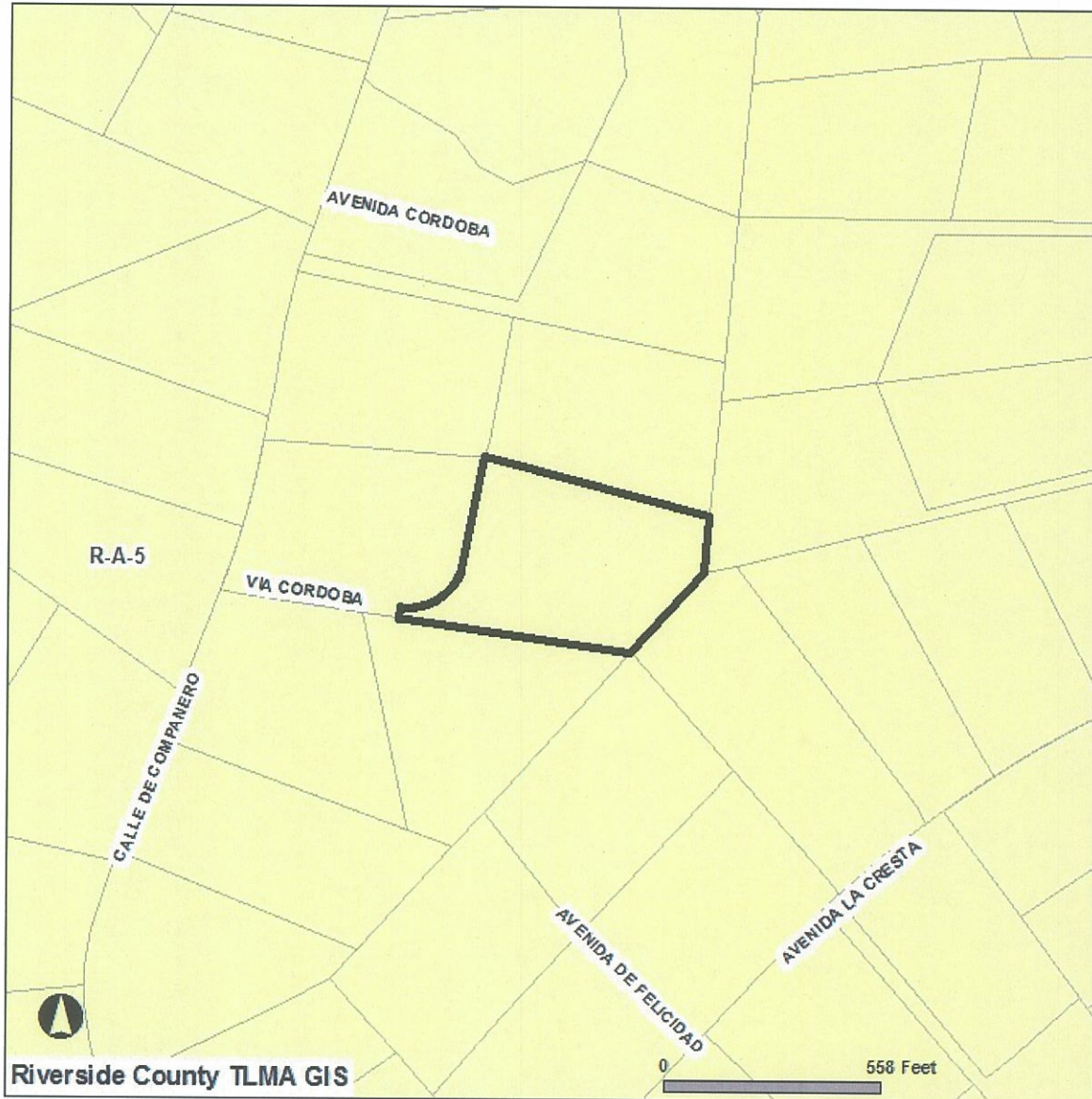
**\*IMPORTANT\***

Maps and data are to be used for reference purposes only. Map features are approximate, and are not necessarily accurate to surveying or engineering standards. The County of Riverside makes no warranty or guarantee as to the content (the source is often third party), accuracy, timeliness, or completeness of any of the data provided, and assumes no legal responsibility for the information contained on this map. Any use of this product with respect to accuracy and precision shall be the sole responsibility of the user.

REPORT PRINTED ON...Wed Jun 27 12:03:38 2012

Version 120530

RIVERSIDE COUNTY GIS



Selected parcel(s):  
929-220-002

ZONING

- SELECTED PARCEL
- ZONING BOUNDARY
- N INTERSTATES
- N HIGHWAYS
- R-A-5
- PARCELS

**\*IMPORTANT\***

Maps and data are to be used for reference purposes only. Map features are approximate, and are not necessarily accurate to surveying or engineering standards. The County of Riverside makes no warranty or guarantee as to the content (the source is often third party), accuracy, timeliness, or completeness of any of the data provided, and assumes no legal responsibility for the information contained on this map. Any use of this product with respect to accuracy and precision shall be the sole responsibility of the user.

REPORT PRINTED ON...Wed Jun 27 12:04:00 2012

Version 120530

2011 AERIAL




**Selected parcel(s):**  
929-220-002

**\*IMPORTANT\***

Maps and data are to be used for reference purposes only. Map features are approximate, and are not necessarily accurate to surveying or engineering standards. The County of Riverside makes no warranty or guarantee as to the content (the source is often third party), accuracy, timeliness, or completeness of any of the data provided, and assumes no legal responsibility for the information contained on this map. Any use of this product with respect to accuracy and precision shall be the sole responsibility of the user.

REPORT PRINTED ON...Wed Jun 27 12:01:09 2012

Version 120530



# RIVERSIDE COUNTY PLANNING DEPARTMENT

Carolyn Syms Luna  
Director

## APPLICATION FOR MINOR PLOT PLAN

INCOMPLETE APPLICATIONS WILL NOT BE ACCEPTED

CASE NUMBER: PP 25149 DATE SUBMITTED: 6/19/12

### APPLICATION INFORMATION

Applicant's Name: Kerry Hibbs E-Mail: KERRYHIBBS@AOL.COM

Mailing Address: 39285 Calle de Companero  
MURRIETA CA 92562  
City State ZIP

Daytime Phone No: (714) 612-5370 Fax No: (951) 445-4935

Engineer/Representative's Name: Kerry Hibbs E-Mail: KERRYHIBBS@AOL.COM

Mailing Address: 39285 Calle de Companero  
MURRIETA CA 92562  
City State ZIP

Daytime Phone No: (714) 612-5370 Fax No: (951) 445-4935

Property Owner's Name: Kyle Richard Yusoff E-Mail: \_\_\_\_\_

Mailing Address: 19307 AVENIDA CORDOBA  
MURRIETA CA 92562  
City State ZIP

Daytime Phone No: (414) 510-2625 Fax No: ( )

If the property is owned by more than one person, attach a separate page that reference the application case number and lists the names, mailing addresses, and phone numbers of all persons having an interest in the real property or properties involved in this application.

The Planning Department will primarily direct communications regarding this application to the person identified above as the Applicant. The Applicant may be the property owner, representative, or other assigned agent.

Riverside Office · 4080 Lemon Street, 12th Floor  
P.O. Box 1409, Riverside, California 92502-1409  
(951) 955-3200 · Fax (951) 955-1811

Desert Office · 38686 El Cerrito Road  
Palm Desert, California 92211  
(760) 863-8277 · Fax (760) 863-7555

"Planning Our Future... Preserving Our Past"



**APPLICATION FOR MINOR PLOT PLAN**

Section: 17 Township: 7S Range: 4W

Approximate Gross Acreage: 5.39 Acres

General location (nearby or cross streets): North of VIA Cordoba, South of AUE Cordoba, East of CALL CAMPANER, West of AUE LA CRESTA.

Thomas Brothers Map, edition year, page no., and coordinates: PAGE 926 FL

**MINOR PLOT PLAN SUBMITTAL REQUIREMENTS FOR THE FOLLOWING APPLICATION TYPES:**  
(Note: All exhibits shall be folded to a maximum 8½" x 14" size)

**COMMERCIAL/INDUSTRIAL**

1. Completed Application form.
2. Six (6) scaled copies of a site plan showing all of the listed items (within the applicable case type column) as identified on the Minor Plot Plan Exhibit Requirements matrix.
3. Six (6) scaled copies of floor plan and elevations. See floor plan and elevation details described on page 12 for more information.
4. Current processing deposit-based fee.

**ACCESSORY BUILDING**

1. Completed Application form.
2. Six (6) scaled copies of a site plan showing all of the listed items (within the applicable case type column) as identified on the Minor Plot Plan Exhibit Requirements matrix.
3. Six (6) scaled copies of floor plan and elevations. See floor plan and elevation details described on page 12 for more information.
4. Color photographs of paint samples (or literature showing color samples) for the exterior of the structure.
5. Color photographs of roofing material samples (or literature showing color/material samples). Actual roofing tiles will not be accepted.
6. A minimum of three (3) ground-level panoramic photographs (color prints) clearly showing the whole project site. Include a locational map identifying the position from which the photo was taken and the approximate area of coverage of each photograph.
7. Current processing deposit-based fee.

**GUEST HOUSE**

1. Completed Application form.
2. Six (6) scaled copies of a site plan showing all of the listed items (within the applicable case type column) as identified on the Minor Plot Plan Exhibit Requirements matrix.
3. Six (6) scaled copies of floor plan and elevations. See floor plan and elevation details described on page 12 for more information.
4. Color photographs of paint samples (or literature showing color samples) for the exterior of the structure.

**APPLICATION FOR MINOR PLOT PLAN**

**AUTHORIZATION FOR CONCURRENT FEE TRANSFER**

The signature below authorizes the Planning Department and TLMA to expedite the refund and billing process by transferring monies among concurrent applications to cover processing costs as necessary. Fees collected in excess of the actual cost of providing specific services will be refunded. If additional funds are needed to complete the processing of your application, you will be billed, and processing of the application will cease until the outstanding balance is paid and sufficient funds are available to continue the processing of the application. The applicant understands the deposit fee process as described above, and that there will be NO refund of fees which have been expended as part of the application review or other related activities or services, even if the application is withdrawn or the application is ultimately denied.

All signatures must be originals ["wet-signed"]. Photocopies of signatures are unacceptable).

RICHARD YUSPEH

PRINTED NAME OF APPLICANT

Richard Yuspeh  
SIGNATURE OF APPLICANT

**AUTHORITY FOR THIS APPLICATION IS HEREBY GIVEN:**

I certify that I am/we are the record owner(s) or authorized agent and that the information filed is true and correct to the best of my knowledge. (Authorized agent must submit a letter from the owner(s) indicating authority to sign in the owner's behalf.

All signatures must be originals ["wet-signed"]. Photocopies of signatures are unacceptable).

SIGNATURE OF PROPERTY OWNER(S):

RICHARD YUSPEH

PRINTED NAME OF PROPERTY OWNER(S)

Richard Yuspeh  
SIGNATURE OF PROPERTY OWNER(S)

KAY YUSPEH

PRINTED NAME OF PROPERTY OWNER(S)

Kay Yuspeh  
SIGNATURE OF PROPERTY OWNER(S)

If the subject property is owned by persons who have not signed as owners above, attach a separate sheet that references the application case number and lists the printed names and signatures of all persons having an interest in the property.

**PROJECT INFORMATION**

Proposal (describe the project and reference the applicable Ord. No. 348 section): \_\_\_\_\_

Covered outdoor kitchen 800#

Related cases or underlying case: \_\_\_\_\_

**PROPERTY INFORMATION**

Assessor's Parcel Number(s): 929220002-0

- D. This Agreement shall only be executed by an authorized representative of the Applicant and the Property Owner. The person(s) executing this Agreement represents that he/she has the express authority to enter into this agreement on behalf of the Applicant and/or Property Owner.
- E. This Agreement is not assignable without written consent by the County of Riverside. The County of Riverside will not consent to assignment of this Agreement until all outstanding costs have been paid by Applicant.
- F. Deposit statements, requests for deposits or refunds shall be directed to Applicant at the address identified in Section 4.

Section 3. To ensure quality service, Applicant is responsible to provide one-week written notice to the County of Riverside Transportation and Land Management Agency (TLMA) Permit Assistance Centers if any of the information below changes.

Section 4. Applicant and Owner Information

1. PROPERTY INFORMATION:

Assessors Parcel Number(s): 929-220-002

Property Location or Address: 19307 AVENIDA CORDOBA, MURRIETA 92562

2. PROPERTY OWNER INFORMATION:

Property Owner Name: KARL RICHARD YUSPEN Phone No.: \_\_\_\_\_

Firm Name: \_\_\_\_\_ Email: \_\_\_\_\_

Address: 19307 AVENIDA CORDOBA  
MURRIETA CA 92562

3. APPLICANT INFORMATION:

Applicant Name: KERRY HIBBS Phone No.: 714 612 5370

Firm Name: JORDAO CONSTRUCTION INC Email: KERRY@HIBBS2AOL.COM

Address (if different from property owner)  
32285 Calle de COMPANERO  
MURRIETA CA 92562

4. SIGNATURES:

Signature of Applicant: [Signature] Date: 6/19/12

Print Name and Title: \_\_\_\_\_

Signature of Property Owner: \_\_\_\_\_ Date: \_\_\_\_\_

Print Name and Title: \_\_\_\_\_

Signature of the County of Riverside, by \_\_\_\_\_ Date: \_\_\_\_\_

Print Name and Title: \_\_\_\_\_

FOR COUNTY OF RIVERSIDE USE ONLY	
Application or Permit (s)#: _____	
Set #: _____	Application Date: _____

## RIVERSIDE COUNTY GIS



**Selected parcel(s):**  
929-220-002

**\*IMPORTANT\***

Maps and data are to be used for reference purposes only. Map features are approximate, and are not necessarily accurate to surveying or engineering standards. The County of Riverside makes no warranty or guarantee as to the content (the source is often third party), accuracy, timeliness, or completeness of any of the data provided, and assumes no legal responsibility for the information contained on this map. Any use of this product with respect to accuracy and precision shall be the sole responsibility of the user.

**STANDARD WITH PERMITS REPORT**

**APNs**

929-220-002-0

**OWNER NAME**

NOT AVAILABLE ONLINE

**ADDRESS**

929-220-002  
19307 AVENIDA CORDOBA  
MURRIETA, CA. 92562

**MAILING ADDRESS**

(SEE OWNER)

7400 N RIVER RD  
MILWAUKEE WI. 53217

**LEGAL DESCRIPTION**

RECORDED BOOK/PAGE: PM 29/98  
SUBDIVISION NAME: PM 7772  
LOT/PARCEL: 4, BLOCK: NOT AVAILABLE  
TRACT NUMBER: NOT AVAILABLE

**LOT SIZE**

RECORDED LOT SIZE IS 5.39 ACRES

**PROPERTY CHARACTERISTICS**

WOOD FRAME, 2900 SQFT., 3 BDRM/ 2.75 BATH, 1 STORY, ATTACHED GARAGE(911 SQ. FT), CONST'D 2000TILE, ROOF, CENTRAL HEATING,  
CENTRAL COOLING, POOL

**THOMAS BROS. MAPS PAGE/GRID**

PAGE: 926 GRID: F6

**CITY BOUNDARY/SPHERE**

NOT WITHIN A CITY  
NOT WITHIN A CITY SPHERE  
ANNEXATION DATE: NOT APPLICABLE  
NO LAFCO CASE # AVAILABLE  
NO PROPOSALS

**MARCH JOINT POWERS AUTHORITY**

NOT IN THE JURISDICTION OF THE MARCH JOINT POWERS AUTHORITY

**INDIAN TRIBAL LAND**

NOT IN A TRIBAL LAND

**SUPERVISORIAL DISTRICT 2011 (ORD. 813)**

BOB BUSTER, DISTRICT 1

**SUPERVISORIAL DISTRICT (2001 BOUNDARIES)**

BOB BUSTER, DISTRICT 1

**TOWNSHIP/RANGE**

T7SR4W SEC 17

**ELEVATION RANGE**

2160/2188 FEET

**PREVIOUS APN**

902-110-037

---

**PLANNING**

---

**LAND USE DESIGNATIONS**

Zoning not consistent with the General Plan.  
RM

**SANTA ROSA ESCARPMENT BOUNDARY**

NOT IN THE SANTA ROSA ESCARPMENT BOUNDARY

**AREA PLAN (RCIP)**

SOUTHWEST AREA

**GENERAL PLAN POLICY OVERLAYS**

NOT IN A GENERAL PLAN POLICY OVERLAY AREA

**GENERAL PLAN POLICY AREAS**

SANTA ROSA PLATEAU POLICY AREA

**ZONING CLASSIFICATIONS (ORD. 348)**

R-A-5

**ZONING DISTRICTS AND ZONING AREAS**

RANCHO CALIFORNIA AREA

**ZONING OVERLAYS**

NOT IN A ZONING OVERLAY

**HISTORIC PRESERVATION DISTRICTS**

NOT IN AN HISTORIC PRESERVATION DISTRICT

NOT WITHIN A SPECIFIC PLAN

**AGRICULTURAL PRESERVE**

NOT IN AN AGRICULTURAL PRESERVE

**REDEVELOPMENT AREAS**

NOT IN A REDEVELOPMENT AREA

**AIRPORT INFLUENCE AREAS**

NOT IN AN AIRPORT INFLUENCE AREA

**AIRPORT COMPATIBILITY ZONES**

NOT IN AN AIRPORT COMPATIBILITY ZONE

***ENVIRONMENTAL***

**CVMSHCP (COACHELLA VALLEY MULTI-SPECIES HABITAT CONSERVATION PLAN) CONSERVATION AREA**

NOT IN A CONSERVATION AREA

**CVMSHCP FLUVIAL SAND TRANSPORT SPECIAL PROVISION AREAS**

NOT IN A FLUVIAL SAND TRANSPORT SPECIAL PROVISION AREA

**WRMSHCP (WESTERN RIVERSIDE COUNTY MULTI-SPECIES HABITAT CONSERVATION PLAN) CELL GROUP**

NOT IN A CELL GROUP

**WRMSHCP CELL NUMBER**

NOT IN A CELL

**HANS/ERP (HABITAT ACQUISITION AND NEGOTIATION STRATEGY/EXPEDITED REVIEW PROCESS)**

NONE

**VEGETATION (2005)**

DEVELOPED/DISTURBED LAND

***FIRE***

**HIGH FIRE AREA (ORD. 787)**

IN HIGH FIRE AREA - Grading And Building Permit Applications Require Fire Dept Clearance Prior To Permit Issuance.

**FIRE RESPONSIBILITY AREA**

STATE RESPONSIBILITY AREA

***DEVELOPMENT FEES***

**CVMSHCP FEE AREA (ORD. 875)**

NOT WITHIN THE COACHELLA VALLEY MSHCP FEE AREA

**WRMSHCP FEE AREA (ORD. 810)**

IN OR PARTIALLY WITHIN THE WESTERN RIVERSIDE MSHCP FEE AREA. SEE MAP FOR MORE INFORMATION.

**ROAD & BRIDGE DISTRICT**

SOUTHWEST AREA C

**EASTERN TUMF (TRANSPORTATION UNIFORM MITIGATION FEE ORD. 673)**

NOT WITHIN THE EASTERN TUMF FEE AREA

**WESTERN TUMF (TRANSPORTATION UNIFORM MITIGATION FEE ORD. 824)**

IN OR PARTIALLY WITHIN A TUMF FEE AREA. SEE MAP FOR MORE INFORMATION. SOUTHWEST

**DIF (DEVELOPMENT IMPACT FEE AREA ORD. 659)**

SOUTHWEST AREA

**SKR FEE AREA (STEPHEN'S KANGAROO RAT ORD. 663.10)**

IN OR PARTIALLY WITHIN AN SKR FEE AREA. SEE MAP FOR MORE INFORMATION.

**DEVELOPMENT AGREEMENTS**

NOT IN A DEVELOPMENT AGREEMENT AREA

---

## **TRANSPORTATION**

---

**CIRCULATION ELEMENT ULTIMATE RIGHT-OF-WAY**  
NOT IN A CIRCULATION ELEMENT RIGHT-OF-WAY

**ROAD BOOK PAGE**  
80

**TRANSPORTATION AGREEMENTS**  
NOT IN A TRANSPORTATION AGREEMENT

**CETAP (COMMUNITY AND ENVIRONMENTAL TRANSPORTATION ACCEPTABILITY PROCESS) CORRIDORS**  
NOT IN A CETAP CORRIDOR.

---

## **HYDROLOGY**

---

**FLOOD PLAIN REVIEW**  
NOT REQUIRED

**WATER DISTRICT**  
WMWD

**FLOOD CONTROL DISTRICT**  
RIVERSIDE COUNTY FLOOD CONTROL DISTRICT

**WATERSHED**  
SAN JUAN

---

## **GEOLOGIC**

---

**FAULT ZONE**  
NOT IN A FAULT ZONE

**FAULTS**  
NOT WITHIN A 1/2 MILE OF A FAULT

**LIQUEFACTION POTENTIAL**  
NO POTENTIAL FOR LIQUEFACTION EXISTS

**SUBSIDENCE**  
NOT IN A SUBSIDENCE AREA

**PALEONTOLOGICAL SENSITIVITY**  
LOW POTENTIAL.  
FOLLOWING A LITERATURE SEARCH, RECORDS CHECK AND A FIELD SURVEY, AREAS MAY BE DETERMINED BY A QUALIFIED VERTEBRATE PALEONTOLOGIST AS HAVING LOW POTENTIAL FOR CONTAINING SIGNIFICANT PALEONTOLOGICAL RESOURCES SUBJECT TO ADVERSE IMPACTS.

---

## **MISCELLANEOUS**

---

**SCHOOL DISTRICT**  
MURRIETA VALLEY UNIFIED

**COMMUNITIES**  
LA CRESTA

**COUNTY SERVICE AREA**  
NOT IN A COUNTY SERVICE AREA.

**LIGHTING (ORD. 655)**  
ZONE B, 29.87 MILES FROM MT. PALOMAR OBSERVATORY

**2000 CENSUS TRACT**  
043224

**FARMLAND**  
OTHER LANDS

**TAX RATE AREAS**

- 082003
- COUNTY FREE LIBRARY
- COUNTY STRUCTURE FIRE PROTECTION
- COUNTY WASTE RESOURCE MGMT DIST
- CSA 152
- ELS MURRIETA ANZA RESOURCE CONS
- ELSINORE AREA ELEM SCHOOL FUND
- FLOOD CONTROL ADMINISTRATION
- FLOOD CONTROL ZONE 7
- GENERAL
- GENERAL PURPOSE
- METRO WATER WEST
- MT SAN JACINTO JUNIOR COLLEGE
- MURRIETA CEMETERY
- MURRIETA UNIFIED
- MURRIETA UNIFIED B & I
- RANCHO CAL WTR SAN R DIV DEBT SV
- RANCHO CALIF JT WATER
- RIV CO REG PARK & OPEN SPACE
- RIV. CO. OFFICE OF EDUCATION
- VALLEY HEALTH SYSTEM HOSP DIST
- WESTERN MUN WATER 9TH FRINGE

**SPECIAL NOTES**  
NO SPECIAL NOTES

**BUILDING PERMITS**

Case #	Description	Status
BGR990753	GRADING FOR SINGLE FAMILY RESIDENCE	FINAL
BPT120251	DET COV PATIO/ PIZZA OVEN/ FIREPLACE/ BBQ ISLAND	PLANCK
BRS994124	SINGLE FAMILY RESIDENCE WITH ATTACHED GARAGE	FINAL
BSP051649	GUNITE POOL AND SPA (NO ROCKS)	EXPIRED
BXX010623	PILASTERS	EXPIRED
BXX010955	BARN- NO ELECTRIC	FINAL
BXX992960	HORSE BARN WITH OFFICE	FINAL

**ENVIRONMENTAL HEALTH PERMITS**

Case #	Description	Status
EHW030718	WELL RECONSTRUCTION	APPLIED

**PLANNING PERMITS**

Case #	Description	Status
MT002242	PM7772 LOT 4	PAID
MT992216	PM 7772, LOT 4	PAID
MT992355	PM 07772 LOT 4	PAID
PP25149	DETACHED COVERED OUTDOOR KITCHEN	DRT

REPORT PRINTED ON...Wed Jun 27 12:02:14 2012  
Version 120530



**PROPERTY OWNERS CERTIFICATION FORM**  
**PP25149**

I, Stella Spadafora, certify that on  
(Print Name)  
7/25/2013 the attached property owners list  
(Date)  
was prepared by County of Riverside / GIS  
(Print Company or Individual's Name)  
Distance Buffered: 600 Feet.

Pursuant to application requirements furnished by the Riverside County Planning Department; Said list is a complete and true compilation of the owners of the subject property and all other property owners within 300 feet of the property involved, or if that area yields less than 25 different owners, all property owners within a notification area expanded to yield a minimum of 25 different owners, to a maximum notification area of 2,400 feet from the project boundaries, based upon the latest equalized assessment rolls. If the project is a subdivision with identified off-site access/improvements, said list includes a complete and true compilation of the names and mailing addresses of the owners of all property that is adjacent to the proposed off-site improvement/alignment.

I further certify that the information filed is true and correct to the best of my knowledge. I understand that incorrect or incomplete information may be grounds for rejection or denial of the application.

NAME: Stella Spadafora

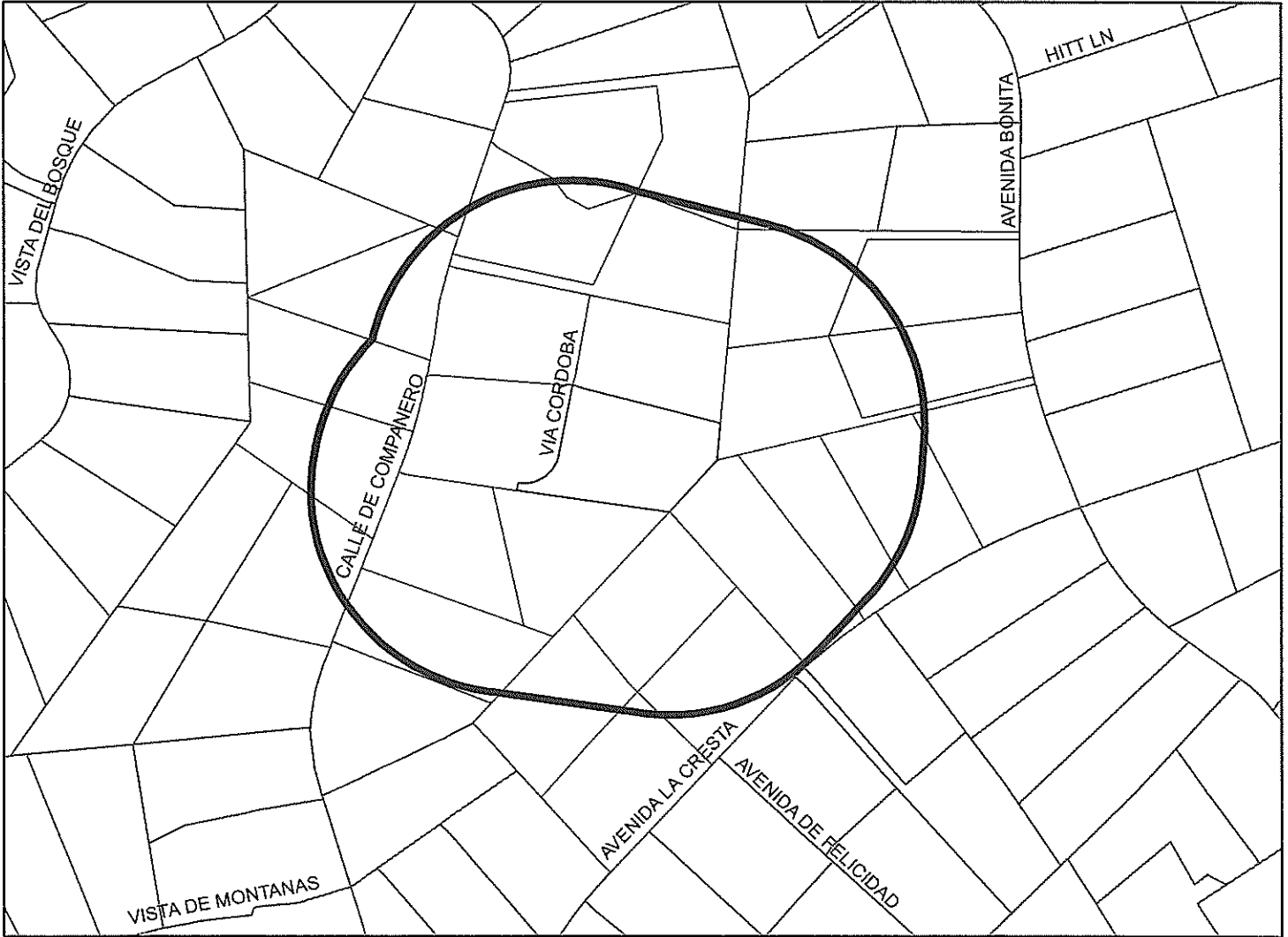
TITLE/REGISTRATION: GIS Analyst

ADDRESS: 4080 Lemon St. 10<sup>th</sup> Floor

Riverside, CA 92501

TELEPHONE (8 a.m. – 5 p.m.): (951) 955-3288

**PP25149**  
**(600 Feet Radius)**



**Selected Parcels**

929-220-013	929-230-007	929-240-008	929-220-015	929-220-001	929-240-006	929-230-002	929-230-005	929-120-011	929-230-001
929-240-001	929-240-014	929-220-003	929-220-014	929-230-004	929-230-003	929-120-016	929-120-014	929-120-015	929-230-006
929-220-010	929-220-002	929-240-002	929-220-009	929-240-015	929-220-011	929-110-036	929-220-012	929-240-007	



Maps and data are to be used for reference purposes only. Map features are approximate, and are not necessarily accurate to surveying or engineering standards. The County of Riverside makes no warranty or guarantee as to the content (the source is often third party), accuracy, timeliness, or completeness of any of the data provided, and assumes no legal responsibility for the information contained on this map. Any use of this product with respect to accuracy and precision shall be the sole responsibility of the user.



ASMT: 929110036, APN: 929110036  
MARGIE KIERSTEIN, ETAL  
38933 CALLE COMPANERO  
MURRIETA CA 92562

ASMT: 929220009, APN: 929220009  
JANINE PATRICK, ETAL  
38655 AVD DE FELICIDAD  
MURRIETA, CA. 92562

ASMT: 929120011, APN: 929120011  
JEAN MILLER, ETAL  
19170 VISTA DE CIELO  
MURRIETA, CA. 92562

ASMT: 929220010, APN: 929220010  
NICOLA CRACKNELL, ETAL  
18301 VON KARMAN STE 1100  
IRVINE CA 92612

ASMT: 929120015, APN: 929120015  
KEIKO BECKMAN  
P O BOX 754  
TEMECULA CA 92593

ASMT: 929220011, APN: 929220011  
SUSAN PAWLOWSKI, ETAL  
38620 AVE DE FELICIDAD  
MURRIETA, CA. 92562

ASMT: 929120016, APN: 929120016  
CHRISTINE WELLS, ETAL  
39195 CALLE DE COMPANERO  
MURRIETA, CA. 92562

ASMT: 929220012, APN: 929220012  
WELLS FARGO BANK  
C/O SELECT PORTFOLIO SVCING  
3815 S W TEMPLE  
SALT LAKE CITY UT 84115

ASMT: 929220001, APN: 929220001  
GIDGET THOMPSON, ETAL  
39204 CALLE DE COMPANERO  
MURRIETA, CA. 92562

ASMT: 929220013, APN: 929220013  
ANTHONY HSIEH  
5 OCEANCREST  
NEWPORT COAST CA 92657

ASMT: 929220002, APN: 929220002  
KAY YUSPEH, ETAL  
7400 N RIVER RD  
MILWAUKEE WI 53217

ASMT: 929220014, APN: 929220014  
ARDELEEN VEALITZEK, ETAL  
19295 AVENIDA CORDOBA  
MURRIETA, CA. 92562

ASMT: 929220003, APN: 929220003  
LEEANN CRETSEY, ETAL  
38405 AVENIDA LA CRESTA  
MURRIETA, CA. 92562

ASMT: 929220015, APN: 929220015  
DEBORAH BAKER, ETAL  
39324 CALLE DE COMPANERO  
MURRIETA, CA. 92562



ASMT: 929230001, APN: 929230001  
JERAL VANDORN, ETAL  
19292 AVENIDA CORDOBA  
MURRIETA, CA. 92562

ASMT: 929240002, APN: 929240002  
ROBIN ARENZ  
38992 CALLE DE COMPANERO  
MURRIETA, CA. 92562

ASMT: 929230002, APN: 929230002  
LORA BECK, ETAL  
16 SUMMIT DR  
GILLETTE WY 82718

ASMT: 929240006, APN: 929240006  
LAURIE DELLOSA, ETAL  
39005 AVENDIDA BONITA  
MURRIETA, CA. 92562

ASMT: 929230003, APN: 929230003  
ANNA PAGLIUSO, ETAL  
39065 AVENIDA BONITA  
MURRIETA, CA. 92562

ASMT: 929240007, APN: 929240007  
WILLIAM BRADY  
39015 AVENIDA BONITA  
MURRIETA, CA. 92562

ASMT: 929230004, APN: 929230004  
HERMINA WOOD, ETAL  
39095 AVENIDA BONITA  
MURRIETA, CA. 92562

ASMT: 929240008, APN: 929240008  
BAKER AVENIDA BONITA  
C/O JO ANNE BAKER  
7417 E WHITE OAK RIDGE  
ORANGE CA 92869

ASMT: 929230005, APN: 929230005  
EVA MEES, ETAL  
P O BOX 9776  
RANCHO SANTA FE CA 92067

ASMT: 929240014, APN: 929240014  
JAMES SULLIVAN, ETAL  
36307 GRIMAUD CT  
MURRIETA CA 92562

ASMT: 929230006, APN: 929230006  
MADELINE KRIEL  
P O BOX 546  
MURRIETA CA 92564

ASMT: 929240015, APN: 929240015  
SUZANNE GREEN, ETAL  
38938 CALLE DE COMPANERO  
MURRIETA CA 92562

ASMT: 929230007, APN: 929230007  
CYNTHIA SURINA, ETAL  
17761 SLOYER AVE  
BLOOMINGTON CA 92316



Agenda Item No.: **253**  
Supervisory District: Third/Third  
Project Planner: Bahelila Boothe  
Director's Hearing: September 9, 2013

PLOT PLAN NO: 25384  
Applicant: James Petersen  
CEQA Exempt

## COUNTY OF RIVERSIDE PLANNING DEPARTMENT STAFF REPORT

### PROJECT DESCRIPTION AND LOCATION:

The Plot Plan is a proposal to construct a 4,800 square foot detached accessory storage building on 4.68 acres.

### ISSUES OF RELEVANCE:

Property is located in a High Fire Area. Project has been reviewed and cleared by Riverside County Fire Department. The project has also been reviewed and conditioned by Riverside County Flood Control.

### RECOMMENDATIONS:

APPROVAL of PLOT PLAN NO. 25384, subject to the attached conditions of approval, and based upon the findings and conclusions incorporated in the staff report.

### CONCLUSIONS:

1. The proposed project is in conformance with the Riverside County General Plan.
2. The proposed project is consistent with Section 18.18 of Ordinance No. 348, and with all other applicable provisions of Ordinance No. 348.
3. The public's health, safety, and general welfare are protected through project design.
4. The proposed project is compatible with the present and future logical development of the area.
5. The proposed project will not have a significant effect on the environment.
6. The detached accessory building has been determined to be exempt under Section 15303(e) (New Construction or Conversion of Small Structures) of the California Environmental Quality Act.

FINDINGS: The following findings are in addition to those incorporated in the summary of findings, which is incorporated herein by reference.

1. The project has a primary dwelling on the parcel where the detached accessory building is proposed.
2. The project site is designated Rural: Rural Residential (5 Acres Minimum) on The Southwest Area Plan.
3. The proposed detached accessory use is a permitted use in the general plan designation.

4. The proposed detached accessory building is a permitted use, subject to approval of a plot plan in the Light Agricultural (A -1-5) zone.
5. The proposed detached accessory building use is consistent with the development standards set forth in the A 1-5 zone.
6. The proposed 4,800 square foot detached accessory storage building is considered detached accessory building under Section 18.18 of Ordinance No. 348.
7. The detached accessory 4,800 square foot detached storage building is compatible with the character of the surrounding community.
8. The detached accessory 4,800 square foot detached storage building is located more than 100 feet from the main building.
9. The project conforms to Section 15303, (New Construction or Conversion of Small Structures), of the CEQA guidelines and is exempt from CEQA if the project meets the following conditions: Class 3 consists of construction and location of limited numbers of new, small facilities or structures; installation of small new equipment and facilities in small structures; and the conversion of existing small structures from one use to another where only minor modifications are made in the exterior of the structure. The numbers of structures described in this section are the maximum allowable on any legal parcel. Examples of this exemption include but are not limited to: "... (e) Accessory (appurtenant) structures including garages, carports, patios, swimming pools, and fences".

PLOT PLAN:ADMINISTRATIVE Case #: PP25384

Parcel: 964-110-007

10. GENERAL CONDITIONS

EVERY DEPARTMENT

10. EVERY. 1                    PPA - PROJECT DESCRIPTION                    RECOMMND

The use hereby permitted is a proposal to construct a 4,800 square foot detached storage building on 4.68 acres.

10. EVERY. 2                    PPA - HOLD HARMLESS                    RECOMMND

The applicant/permittee or any successor-in-interest shall defend, indemnify, and hold harmless the County of Riverside or its agents, officers, and employees (COUNTY) from the following:

(a) any claim, action, or proceeding against the COUNTY to attack, set aside, void, or annul an approval of the COUNTY, its advisory agencies, appeal boards, or legislative body concerning the PLOT PLAN; and,

(b) any claim, action or proceeding against the COUNTY to attack, set aside, void or annul any other decision made by the COUNTY concerning the PLOT PLAN, including, but not limited to, decisions made in response to California Public Records Act requests.

The COUNTY shall promptly notify the applicant/permittee of any such claim, action, or proceeding and shall cooperate fully in the defense. If the COUNTY fails to promptly notify the applicant/permittee of any such claim, action, or proceeding or fails to cooperate fully in the defense, the applicant/permittee shall not, thereafter, be responsible to defend, indemnify or hold harmless the COUNTY.

The obligations imposed by this condition include, but are not limited to, the following: the applicant/permittee shall pay all legal services expenses the COUNTY incurs in connection with any such claim, action or proceeding, whether it incurs such expenses directly, whether it is ordered by a court to pay such expenses, or whether it incurs such expenses by providing legal services through its Office of County Counsel.

10. EVERY. 3                    PPA - DEFINITIONS                    RECOMMND

The words identified in the following list that appear in all capitals in the attached conditions of Plot Plan No. 25384 shall be henceforth defined as follows:

PLOT PLAN:ADMINISTRATIVE Case #: PP25384

Parcel: 964-110-007

10. GENERAL CONDITIONS

10. EVERY. 3 PPA - DEFINITIONS (cont.) RECOMMND

APPROVED EXHIBIT A = Plot Plan No. 25384, Exhibit A, dated July 2, 2013. (Site Plan)

APPROVED EXHIBIT B = Plot Plan No. 25384, Exhibit B, dated July 2, 2013. (Elevation)

APPROVED EXHIBIT C = Plot Plan No. 25384, Exhibit C, dated July 2, 2013. (Floor Plan)

BS PLNCK DEPARTMENT

10.BS PLNCK. 1 USE - BUILD & SAFETY PLNCK RECOMMND

The proposed structure is to be a 4,800 square foot private agricultural storage building. The current approved plan indicates a two hour fire wall separation so as to not have an area in excess of 3,000 square feet.

PERMIT ISSUANCE:

Per section 105.1 (2010 California Building Code, CBC): Where any owner or authorized agent intends to construct, enlarge, alter, repair, move, demolish or change the occupancy of a building or structure, or to erect, install, enlarge, alter, repair, remove, convert, or replace any electrical, gas, mechanical, or plumbing system, the regulation of which is governed by this code, or to cause any such work to be done, shall first make application to the building official and obtain the required permit. The applicant shall obtain the required building permit(s) from the building department prior to any construction or placement of any building, structure or equipment on the property.

The applicant shall obtain an approved final building inspection and certificate of occupancy from the building department prior to any use or occupancy of the building, or structure.

At no time shall the approval of the planning case exhibit allow for the construction or use of any building or structure.

CODE/ORDINANCE REQUIREMENTS:

The applicant shall obtain the required building permit(s) from the building department prior to any construction on



PLOT PLAN:ADMINISTRATIVE Case #: PP25384

Parcel: 964-110-007

10. GENERAL CONDITIONS

10.BS PLNCK. 1                   USE - BUILD & SAFETY PLNCK (cont.)                   RECOMMND

the property. All building plans and supporting documentation shall comply with current adopted California Building Codes, Riverside County Ordinances, and California Title 25 regulations in effect at the time of building plan submittal and fee payment to the Building Department. All Building Department plan submittal and fee requirements shall apply.

FLOOD RI DEPARTMENT

10.FLOOD RI. 1                   USE FLOOD HAZARD REPORT                   RECOMMND

PP 25384 is a proposal to construct a 4,800 sq. ft. of detached metal building on 4.68 acres. The site is located southwesterly of Buena Ventura Road and Green Knolls Road.

The site is impacted by well-defined water course with a drainage area of 7 acres from the east. It appears from the exhibit the proposed building is on a higher ground and therefore considered free from ordinary storm flood hazard. However, a storm of unusual magnitude could cause some damage. New construction should comply with all applicable ordinances.

Since this proposal does not create more than 5000 sq. ft. of impervious area no mitigation for water quality is required. If this project creates or adds 5000 square feet or more of impervious area, a preliminary site specific Water Quality Management Plan (WQMP) shall be submitted for review and approval.

This site is located within the bounds of the Murrieta Creek/Santa Gertrudis Valley Area Drainage Plan (ADP) for which drainage fees have been established by the Board of Supervisors. Applicable ADP fees will be due (in accordance with the Rules and Regulations for Administration of Area Drainage Plans) prior to permits for this project. Although the current fee for this ADP is \$1,179 per acre, the fee due will be based on the fee in effect at the time of payment. The fee is payable to the Flood Control District by cashier's check or money order only. The District will not accept personal or company checks.

PLOT PLAN:ADMINISTRATIVE Case #: PP25384

Parcel: 964-110-007

10. GENERAL CONDITIONS

PLANNING DEPARTMENT

10.PLANNING. 1 PPA - LANDUSE APPROVAL ONLY

RECOMMND

The applicant or the applicant's successor in interest is notified through this condition that the approval granted on Plot Plan No. 25384 is for land use approval only, and has only met the requirements of Ordinance 348. Any requirements deemed necessary by another department or agency of Riverside County on a subsequent building permit are valid and may cause this approval by the Riverside County Planning Department as it stands to be rendered null and void or require significant revision. It is incumbent upon the applicant to research the acceptability of this proposal to all responsible departments and agencies prior to the acceptance of this approval. Responsible agencies include, but are not limited to the Fire Department, Environmental Health Department, the local Flood Control District, Building and Safety Department, Transportation Department, the Environmental Programs Department, the County Geologist, or the Transportation Land Management Agency.

10.PLANNING. 2 PPA - NO HOME OCCUPATIONS

RECOMMND

No home occupations are permitted in an accessory structure or guest home.

From section 21.36 of Ordinance 348: Home Occupations:

Home occupations means those uses that are customarily conducted in a residence, provided such uses must be incidental and secondary to the principal use of a dwelling as a residence. The following criteria shall apply to any home occupation:

a. Except for large family day care homes which may require two assistants and small family day care homes which may require one assistant to be present in addition to the licensee or provider, no person other than a resident of the dwelling shall be employed on the premises in the conduct of a home occupation.

b. A home occupation shall be conducted entirely within the dwelling and shall be incidental and secondary to the use of the dwelling as a residence.

c. A home occupation shall not be conducted in an accessory

PLOT PLAN:ADMINISTRATIVE Case #: PP25384

Parcel: 964-110-007

10. GENERAL CONDITIONS

10.PLANNING. 2 PPA - NO HOME OCCUPATIONS (cont.) RECOMMND

structure and there shall be no storage of equipment or supplies in an accessory structure or outside building.

d. The residential character of the exterior and interior of the dwelling shall not be changed.

e. No vehicles or trailers except those normally incidental to residential use shall be kept on the site.

f. No signs other than one unlighted identification sign, not more than two square feet in area, shall be erected on the premises.

10.PLANNING. 3 PPA - SETBACKS IN HIGH FIRE RECOMMND

Please be advised that the setbacks for structures within a County designated high fire areas have increased. It is advisable prior to the purchase of structure or prior to planning of a structure (such as hiring an architect or engineer to create plans) that the applicant should contact the Fire Department to make sure that the structure question meets those requirements.

Fire Department Planning  
2300 Market Street, Suite 150  
Riverside, CA 92501  
951-955-4777

10.PLANNING. 4 USE - CAUSES FOR REVOCATION RECOMMND

In the event the use hereby permitted under this permit,  
a) is found to be in violation of the terms and conditions of this permit,  
b) is found to have been obtained by fraud or perjured testimony, or  
c) is found to be detrimental to the public health, safety or general welfare, or is a public nuisance, this permit shall be subject to the revocation procedures.

10.PLANNING. 5 PPA - ACSRY BLD NO HBTBL AREA RECOMMND

No habitable area has been approved with this approval. The addition of habitable area will require additional permits.

PLOT PLAN:ADMINISTRATIVE Case #: PP25384

Parcel: 964-110-007

20. PRIOR TO A CERTAIN DATE

PLANNING DEPARTMENT

20.PLANNING. 1 PPA - EXPIRATION DATE-PP

RECOMMND

This approval shall be used within two (2) years of approval date; otherwise, it shall become null and void and of no effect whatsoever. By use is meant the beginning of substantial construction contemplated by this approval within a two (2) year period which is thereafter diligently pursued to completion or to the actual occupancy of existing buildings or land under the terms of the authorized use. Prior to the expiration of the two year period, the permittee may request a one (1) year extension of time request in which to use this plot plan. A maximum of three one-year extension of time requests shall be permitted. Should the time period established by any of the extension of time requests lapse, or should all three one-year extensions be obtained and no substantial construction or use of this plot plan be initiated within five (5) years of the effective date of the issuance of this plot plan, this plot plan shall become null and void.

60. PRIOR TO GRADING PRMT ISSUANCE

FLOOD RI DEPARTMENT

60.FLOOD RI. 4 USE SANTA GERTRUDIS VALLEY ADP

RECOMMND

The County Board of Supervisors has adopted the Murrieta Creek/Santa Gertrudis Area Drainage Plan (ADP) for the purpose of collecting drainage fees. This project may require earlier construction of downstream ADP facilities. To mitigate this effect, the District recommends that this project be required to pay a flood mitigation fee. The mitigation fee should be based upon the fee structures set for land divisions having comparable anticipated impermeable surface areas.

PP 25384 is located within the limits of the Murrieta Creek/Santa Gertrudis Area Drainage Plan for which drainage fees have been adopted to help mitigate the impacts of this development. The mitigation charge for this proposal shall equal the prevailing Area Drainage Plan fee rate multiplied by the area of the new development. This new development has a total of 0.11 acres subject to the fee. The charge is payable to the Flood Control District by cashier's check or money order only, and shall be paid after final approval of the staff report/conditions of approval by the Board of

PLOT PLAN:ADMINISTRATIVE Case #: PP25384

Parcel: 964-110-007

60. PRIOR TO GRADING PRMT ISSUANCE

60.FLOOD RI. 4 USE SANTA GERTRUDIS VALLEY ADP (cont.) RECOMMND  
Supervisors and prior to issuance of permits.

80. PRIOR TO BLDG PRMT ISSUANCE

FIRE DEPARTMENT

80.FIRE. 1 USE -AREA SEPERATION WALL RECOMMND

A AREA SEPERATION WALL DESIGNED TO MITIGATE FIRE SPRINKLER SYSTEM SHALL BE INSTALLED PER EXHIBIT.PLANS SHALL BE SUBMITTED TO THE BUILDING AND SAFETY DEPT. AND FIRE DEPT. FOR REVIEW AND APPROVAL PRIOR TO INSTALLATION.

80.FIRE. 2 MAP-#50A- WATER TANK SYSTEM RECOMMND

Prior to the release of your building permit from Building and Safety. A private water storage/well system must be installed . Review and approval of the water tank installation will need to be given to the Riverside County Fire Department. Contact the fire department for verification guidelines.

FLOOD RI DEPARTMENT

80.FLOOD RI. 4 USE SANTA GERTRUDIS VALLEY ADP RECOMMND

The County Board of Supervisors has adopted the Murrieta Creek/Santa Gertrudis Area Drainage Plan (ADP) for the purpose of collecting drainage fees. This project may require earlier construction of downstream ADP facilities. to mitigate this effect, the District recommends that this project be required to pay a flood mitigation fee. The mitigation fee should be based upon the fee structures set for land divisions having comparable anticipated impermeable surface areas.

PP 25384 is located within the limits of the Murrieta Creek/Santa Gertrudis Valley Area Drainage Plan for which drainage fees have been adopted to help mitigate the impacts of this development. The mitigation charge for this proposal shall equal the prevailing Area Drainage Plan fee rate multiplied by the area of the new development. This new development has a total of 0.11 acres subject to the fee. The charge is payable to the Flood Control District by cashier's check or money order only, and shall be paid after final approval of the

08/01/13  
11:44

Riverside County LMS  
CONDITIONS OF APPROVAL

Page: 8

PLOT PLAN:ADMINISTRATIVE Case #: PP25384

Parcel: 964-110-007

80. PRIOR TO BLDG PRMT ISSUANCE

80.FLOOD RI. 4 USE SANTA GERTRUDIS VALLEY ADP (cont.) RECOMMND

staff report/conditions of approval by the Board of Supervisors and prior to issuance of permits.

PLANNING DEPARTMENT

80.PLANNING. 1 PPA - CONFORM TO ELEVATIONS RECOMMND

Elevations of all buildings and structures submitted for building plan check approval shall be in substantial conformance with the elevations shown on APPROVED EXHIBIT B.

80.PLANNING. 2 PPA - CONFORM TO FLOOR PLANS RECOMMND

Floor plans shall be in substantial conformance with that shown on APPROVED EXHIBIT C.

90. PRIOR TO BLDG FINAL INSPECTION

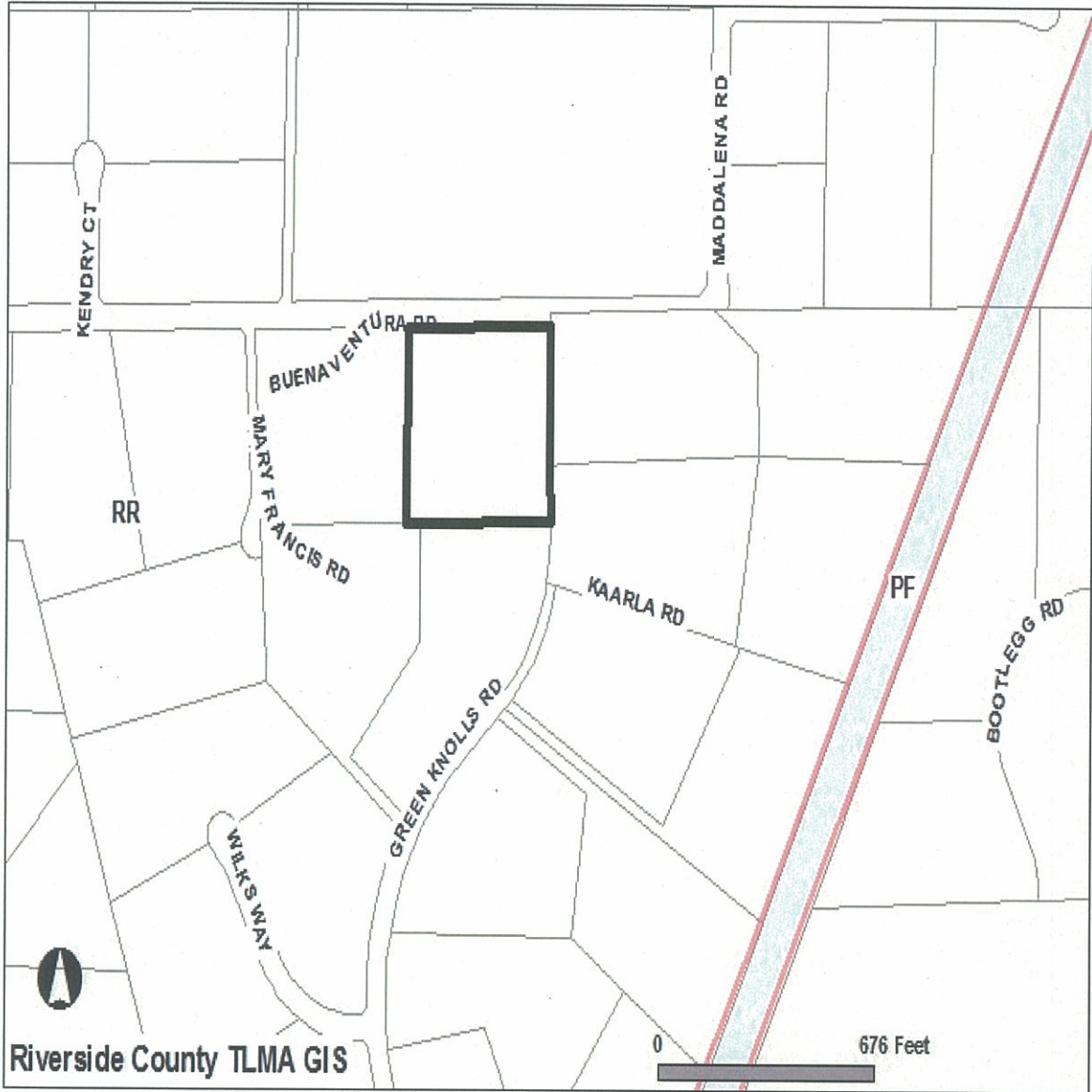
FIRE DEPARTMENT

90.FIRE. 1 FINAL INSPECTION RECOMMND

Prior to occupancy a Fire Department inspection is required to verify all conditions stated at plan check are met.

Riverside office (951)955-5282

LAND USE



Selected parcel(s):  
964-110-007

LAND USE

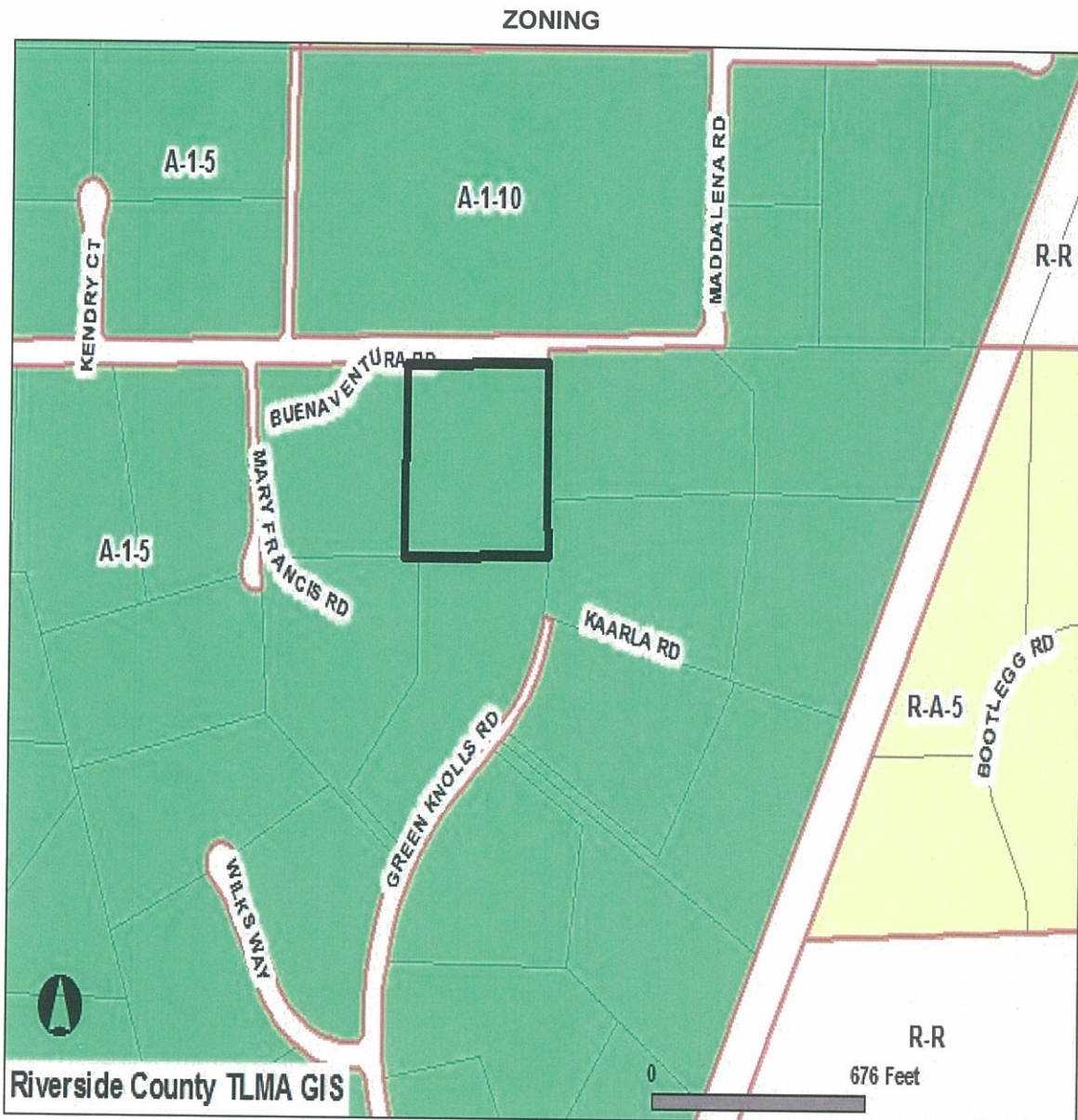
- SELECTED PARCEL
- N INTERSTATES
- N HIGHWAYS
- PARCELS
- PF - PUBLIC FACILITIES
- RR - RURAL RESIDENTIAL

**\*IMPORTANT\***

Maps and data are to be used for reference purposes only. Map features are approximate, and are not necessarily accurate to surveying or engineering standards. The County of Riverside makes no warranty or guarantee as to the content (the source is often third party), accuracy, timeliness, or completeness of any of the data provided, and assumes no legal responsibility for the information contained on this map. Any use of this product with respect to accuracy and precision shall be the sole responsibility of the user.

REPORT PRINTED ON...Thu Aug 01 08:37:31 2013

Version 130624



**Selected parcel(s):**  
964-110-007

#### ZONING

- |                 |               |          |         |
|-----------------|---------------|----------|---------|
| SELECTED PARCEL | INTERSTATES   | HIGHWAYS | PARCELS |
| ZONING BOUNDARY | A-1-10, A-1-5 | R-A-5    | R-R     |

**\*IMPORTANT\***

Maps and data are to be used for reference purposes only. Map features are approximate, and are not necessarily accurate to surveying or engineering standards. The County of Riverside makes no warranty or guarantee as to the content (the source is often third party), accuracy, timeliness, or completeness of any of the data provided, and assumes no legal responsibility for the information contained on this map. Any use of this product with respect to accuracy and precision shall be the sole responsibility of the user.

REPORT PRINTED ON...Thu Aug 01 08:38:19 2013

Version 130624



2011 AERIAL



Selected parcel(s):  
964-110-007

LEGEND

 SELECTED PARCEL

 INTERSTATES

 HIGHWAYS

 PARCELS

**\*IMPORTANT\***

Maps and data are to be used for reference purposes only. Map features are approximate, and are not necessarily accurate to surveying or engineering standards. The County of Riverside makes no warranty or guarantee as to the content (the source is often third party), accuracy, timeliness, or completeness of any of the data provided, and assumes no legal responsibility for the information contained on this map. Any use of this product with respect to accuracy and precision shall be the sole responsibility of the user.

REPORT PRINTED ON...Thu Aug 01 08:39:31 2013

Version 130624

## RIVERSIDE COUNTY GIS



Selected parcel(s):  
964-110-007

**\*IMPORTANT\***

Maps and data are to be used for reference purposes only. Map features are approximate, and are not necessarily accurate to surveying or engineering standards. The County of Riverside makes no warranty or guarantee as to the content (the source is often third party), accuracy, timeliness, or completeness of any of the data provided, and assumes no legal responsibility for the information contained on this map. Any use of this product with respect to accuracy and precision shall be the sole responsibility of the user.

**STANDARD WITH PERMITS REPORT**

**APNs**

964-110-007-2

**OWNER NAME / ADDRESS**

JAMES R PETERSEN  
37515 GREEN KNOLLS RD  
WINCHESTER, CA. 92596

**MAILING ADDRESS**

(SEE OWNER)  
(SEE SITUS)

**LEGAL DESCRIPTION**

RECORDED BOOK/PAGE: PM 69/50  
SUBDIVISION NAME: PM 12245  
LOT/PARCEL: 3, BLOCK: NOT AVAILABLE  
, Por. TRACT NUMBER: NOT AVAILABLE

**LOT SIZE**

RECORDED LOT SIZE IS 4.68 ACRES

**PROPERTY CHARACTERISTICS**

WOOD FRAME, 2588 SQFT., 4 BDRM/ 3.5 BATH, 1 STORY, ATTACHED GARAGE(854 SQ. FT), CONST'D 2006 TILE, ROOF, CENTRAL HEATING, CENTRAL COOLING

**THOMAS BROS. MAPS PAGE/GRID**

PAGE: 929 GRID: E3

**CITY BOUNDARY/SPHERE**

NOT WITHIN A CITY  
CITY SPHERE: TEMECULA  
ANNEXATION DATE: JUL. 12, 2007  
LAFCO CASE #: 2006-20-1&3  
PROPOSALS: NOT APPLICABLE

**MARCH JOINT POWERS AUTHORITY**

NOT IN THE JURISDICTION OF THE MARCH JOINT POWERS AUTHORITY

**INDIAN TRIBAL LAND**

NOT IN A TRIBAL LAND

**SUPERVISORIAL DISTRICT 2011 (ORD. 813)**

JEFF STONE, DISTRICT 3

**SUPERVISORIAL DISTRICT (2001 BOUNDARIES)**

JEFF STONE, DISTRICT 3

**TOWNSHIP/RANGE**

T7SR2W SEC 9

**ELEVATION RANGE**

1344/1368 FEET

**PREVIOUS APN**

958-170-007

---

***PLANNING***

---

**LAND USE DESIGNATIONS**

RR

**SANTA ROSA ESCARPMENT BOUNDARY**

NOT IN THE SANTA ROSA ESCARPMENT BOUNDARY

**AREA PLAN (RCIP)**

SOUTHWEST AREA

**COMMUNITY ADVISORY COUNCILS**

NOT IN A COMMUNITY ADVISORY COUNCIL AREA

**GENERAL PLAN POLICY OVERLAYS**

NOT IN A GENERAL PLAN POLICY OVERLAY AREA

**GENERAL PLAN POLICY AREAS**

HIGHWAY 79 POLICY AREA

**ZONING CLASSIFICATIONS (ORD. 348)**

A-1-5

**ZONING DISTRICTS AND ZONING AREAS**

RANCHO CALIFORNIA AREA

**ZONING OVERLAYS**

NOT IN A ZONING OVERLAY

**HISTORIC PRESERVATION DISTRICTS**

NOT IN AN HISTORIC PRESERVATION DISTRICT

NOT WITHIN A SPECIFIC PLAN

AGRICULTURAL PRESERVE  
NOT IN AN AGRICULTURAL PRESERVE

REDEVELOPMENT AREAS  
NOT IN A REDEVELOPMENT AREA

AIRPORT INFLUENCE AREAS  
FRENCH VALLEY

AIRPORT COMPATIBILITY ZONES  
FRENCH VALLEY ZONE E

---

## **ENVIRONMENTAL**

---

CVMSHCP (COACHELLA VALLEY MULTI-SPECIES HABITAT CONSERVATION PLAN) CONSERVATION AREA  
NOT IN A CONSERVATION AREA

CVMSHCP FLUVIAL SAND TRANSPORT SPECIAL PROVISION AREAS  
NOT IN A FLUVIAL SAND TRANSPORT SPECIAL PROVISION AREA

WRMSHCP (WESTERN RIVERSIDE COUNTY MULTI-SPECIES HABITAT CONSERVATION PLAN) CELL GROUP  
NOT IN A CELL GROUP

WRMSHCP CELL NUMBER  
5982

HANS/ERP (HABITAT ACQUISITION AND NEGOTIATION STRATEGY/EXPEDITED REVIEW PROCESS)  
NONE

VEGETATION (2005)  
AGRICULTURAL LAND  
COASTAL SAGE SCRUB  
DEVELOPED/DISTURBED LAND  
GRASSLAND

---

## **FIRE**

---

HIGH FIRE AREA (ORD. 787)  
NOT IN A HIGH FIRE AREA

FIRE RESPONSIBILITY AREA  
STATE RESPONSIBILITY AREA

---

## **DEVELOPMENT FEES**

---

CVMSHCP FEE AREA (ORD. 875)  
NOT WITHIN THE COACHELLA VALLEY MSHCP FEE AREA

WRMSHCP FEE AREA (ORD. 810)  
IN OR PARTIALLY WITHIN THE WESTERN RIVERSIDE MSHCP FEE AREA. SEE MAP FOR MORE INFORMATION.

ROAD & BRIDGE DISTRICT  
SOUTHWEST AREA D

EASTERN TUMF (TRANSPORTATION UNIFORM MITIGATION FEE ORD. 673)  
NOT WITHIN THE EASTERN TUMF FEE AREA

WESTERN TUMF (TRANSPORTATION UNIFORM MITIGATION FEE ORD. 824)  
IN OR PARTIALLY WITHIN A TUMF FEE AREA. SEE MAP FOR MORE INFORMATION. SOUTHWEST

DIF (DEVELOPMENT IMPACT FEE AREA ORD. 659)  
SOUTHWEST AREA

SKR FEE AREA (STEPHEN'S KANGAROO RAT ORD. 663.10)  
IN OR PARTIALLY WITHIN AN SKR FEE AREA. SEE MAP FOR MORE INFORMATION.

DEVELOPMENT AGREEMENTS  
NOT IN A DEVELOPMENT AGREEMENT AREA

**CIRCULATION ELEMENT ULTIMATE RIGHT-OF-WAY**  
NOT IN A CIRCULATION ELEMENT RIGHT-OF-WAY

**ROAD BOOK PAGE**  
125D

125B

**TRANSPORTATION AGREEMENTS**  
NOT IN A TRANSPORTATION AGREEMENT

**CETAP (COMMUNITY AND ENVIRONMENTAL TRANSPORTATION ACCEPTABILITY PROCESS) CORRIDORS**  
NOT IN A CETAP CORRIDOR.

**HYDROLOGY**

**FLOOD PLAIN REVIEW**  
WITHIN AREAS OF FLOODING SENSITIVITY. CONTACT THE FLOOD PLAIN MANAGEMENT SECTION AT (951) 955-1200 FOR INFORMATION

**WATER DISTRICT**  
EMWD

**FLOOD CONTROL DISTRICT**  
RIVERSIDE COUNTY FLOOD CONTROL DISTRICT

**WATERSHED**  
SANTA MARGARITA

**GEOLOGIC**

**FAULT ZONE**  
NOT IN A FAULT ZONE

**FAULTS**  
NOT WITHIN A 1/2 MILE OF A FAULT

**LIQUEFACTION POTENTIAL**  
MODERATE

**SUBSIDENCE**  
SUSCEPTIBLE

**PALEONTOLOGICAL SENSITIVITY**  
HIGH SENSITIVITY (HIGH A).  
BASED ON GEOLOGIC FORMATIONS OR MAPPABLE ROCK UNITS THAT ARE ROCKS THAT CONTAIN FOSSILIZED BODY ELEMENTS, AND TRACE FOSSILS SUCH AS TRACKS, NESTS AND EGGS. THESE FOSSILS OCCUR ON OR BELOW THE SURFACE.

LOW POTENTIAL.  
FOLLOWING A LITERATURE SEARCH, RECORDS CHECK AND A FIELD SURVEY, AREAS MAY BE DETERMINED BY A QUALIFIED VERTEBRATE PALEONTOLOGIST AS HAVING LOW POTENTIAL FOR CONTAINING SIGNIFICANT PALEONTOLOGICAL RESOURCES SUBJECT TO ADVERSE IMPACTS.

**MISCELLANEOUS**

**SCHOOL DISTRICT**  
TEMECULA VALLEY UNIFIED

**COMMUNITIES**  
FRENCH VALLEY

**COUNTY SERVICE AREA**  
NOT IN A COUNTY SERVICE AREA.

**LIGHTING (ORD. 655)**  
ZONE B, 20.06 MILES FROM MT. PALOMAR OBSERVATORY

**2000 CENSUS TRACT**  
043203

OTHER LANDS

**TAX RATE AREAS**

094177

- COUNTY FREE LIBRARY
- COUNTY STRUCTURE FIRE PROTECTION
- COUNTY WASTE RESOURCE MGMT DIST
- CSA 152
- EASTERN MUNICIPAL WATER
- ELS MURRIETA ANZA RESOURCE CONS
- FLOOD CONTROL ADMINISTRATION
- FLOOD CONTROL ZONE 7
- GENERAL
- GENERAL PURPOSE
- METRO WATER EAST 1301999
- MT SAN JACINTO JUNIOR COLLEGE
- RIV CO REG PARK & OPEN SPACE
- RIV. CO. OFFICE OF EDUCATION
- TEMECULA UNIFIED
- TEMECULA UNIFIED B & I
- VALLEY HEALTH SYSTEM HOSP DIST
- VALLEY WIDE REC & PARK

**SPECIAL NOTES**

NO SPECIAL NOTES

**CODE COMPLAINTS**

Case #	Description	Start Date
NO CODE COMPLAINTS	NOT APPLICABLE	NOT APPLICABLE

**BUILDING PERMITS**

Case #	Description	Status
BHR090077	GRADE RESTORATION ASSESSMENT	FINAL
BRS060652	SF DWLG AND ATT GARAGE	FINAL


**ENVIRONMENTAL HEALTH PERMITS**

Case #	Description	Status
EHS055107	PLAN REVIEW	APPLIED
EHS060027	SEPTIC VERIFICATION	APPLIED
EHS064766	PLAN REVIEW	APPLIED
EHW060830	MONITORING WELL	APPLIED

**PLANNING PERMITS**

Case #	Description	Status
MT062375	PM12245 LOT3	PAID
MT067386	PM12245 LOT 3	PAID
MT067388	PM12245 LOT 3	PAID
MT067389	PM12245 LOT 3	PAID

REPORT PRINTED ON...Wed Jun 26 12:15:09 2013  
Version 130523



# RIVERSIDE COUNTY PLANNING DEPARTMENT

Carolyn Syms Luna  
Director

## APPLICATION FOR MINOR PLOT PLAN

INCOMPLETE APPLICATIONS WILL NOT BE ACCEPTED

CASE NUMBER: PP25384 DATE SUBMITTED: 6/25/13

### APPLICATION INFORMATION

Applicant's Name: JAMES PETERSEN E-Mail: millmasterjim@hotmail.com

Mailing Address: 37515 GREEN KNOLLS RD WINCHESTER CA 92596  
WINCHESTER CA 92596  
City State ZIP

Daytime Phone No: (760) 580-5497 Fax No: ( )

Engineer/Representative's Name: SAME AS APPLICANT E-Mail:

Mailing Address:   
    
City State ZIP

Daytime Phone No: ( ) Fax No: ( )

Property Owner's Name: JAMES PETERSEN E-Mail: millmasterjim@hotmail.com

Mailing Address: 37515 GREEN KNOLLS RD  
WINCHESTER CA 92596  
City State ZIP

Daytime Phone No: (760) 580-5497 Fax No: ( )

If the property is owned by more than one person, attach a separate page that reference the application case number and lists the names, mailing addresses, and phone numbers of all persons having an interest in the real property or properties involved in this application.

The Planning Department will primarily direct communications regarding this application to the person identified above as the Applicant. The Applicant may be the property owner, representative, or other assigned agent.

Riverside Office • 4080 Lemon Street, 12th Floor  
P.O. Box 1409, Riverside, California 92502-1409  
(951) 955-3200 • Fax (951) 955-1811

Desert Office • 38686 El Cerrito Road  
Palm Desert, California 92211  
(760) 863-8277 • Fax (760) 863-7555

"Planning Our Future... Preserving Our Past"

**APPLICATION FOR MINOR PLOT PLAN**

**AUTHORIZATION FOR CONCURRENT FEE TRANSFER**

The signature below authorizes the Planning Department and TLMA to expedite the refund and billing process by transferring monies among concurrent applications to cover processing costs as necessary. Fees collected in excess of the actual cost of providing specific services will be refunded. If additional funds are needed to complete the processing of your application, you will be billed, and processing of the application will cease until the outstanding balance is paid and sufficient funds are available to continue the processing of the application. The applicant understands the deposit fee process as described above, and that there will be NO refund of fees which have been expended as part of the application review or other related activities or services, even if the application is withdrawn or the application is ultimately denied.

All signatures must be originals ["wet-signed"]. Photocopies of signatures are unacceptable).

JAMES PETERSEN

PRINTED NAME OF APPLICANT

*J. Petersen*

SIGNATURE OF APPLICANT

**AUTHORITY FOR THIS APPLICATION IS HEREBY GIVEN:**

I certify that I am/we are the record owner(s) or authorized agent and that the information filed is true and correct to the best of my knowledge. (Authorized agent must submit a letter from the owner(s) indicating authority to sign in the owner's behalf.

All signatures must be originals ["wet-signed"]. Photocopies of signatures are unacceptable).

SIGNATURE OF PROPERTY OWNER(S):

JAMES PETERSEN

PRINTED NAME OF PROPERTY OWNER(S)

*J. Petersen*

SIGNATURE OF PROPERTY OWNER(S)

PRINTED NAME OF PROPERTY OWNER(S)

SIGNATURE OF PROPERTY OWNER(S)

If the subject property is owned by persons who have not signed as owners above, attach a separate sheet that references the application case number and lists the printed names and signatures of all persons having an interest in the property.

**PROJECT INFORMATION**

Proposal (describe the project and reference the applicable Ord. No. 348 section): \_\_\_\_\_

Construction of pre-manufactured metal accessory  
agricultural building. 348.4647

Related cases or underlying case: \_\_\_\_\_

**PROPERTY INFORMATION**

Assessor's Parcel Number(s): 964-110-007



**APPLICATION FOR MINOR PLOT PLAN**

Section: 9 Township: T.7S. Range: R.2.W.

Approximate Gross Acreage: 5 ACRES

General location (nearby or cross streets): North of KAAR LA RD, South of BUENA VENTURA RD East of MARY FRANCIS RD West of MADDALENA RD

Thomas Brothers Map, edition year, page no., and coordinates: PAGE 929 GRID E3

**MINOR PLOT PLAN SUBMITTAL REQUIREMENTS FOR THE FOLLOWING APPLICATION TYPES:**

(Note: All exhibits shall be folded to a maximum 8½" x 14" size, and digital images of all exhibits (site plan, building elevations, floor plans, & any other graphics in a format acceptable to the Planning Department (e.g. TIFF, GIF, JPEG, PDF) shall be included with the application package)

**COMMERCIAL/INDUSTRIAL**

1. Completed Application form.
2. Six (6) scaled copies of a site plan showing all of the listed items (within the applicable case type column) as identified on the Minor Plot Plan Exhibit Requirements matrix.
3. Six (6) scaled copies of floor plan and elevations. See floor plan and elevation details described on page 12 for more information.
4. Current processing deposit-based fee.

**ACCESSORY BUILDING**

1. Completed Application form.
2. Six (6) scaled copies of a site plan showing all of the listed items (within the applicable case type column) as identified on the Minor Plot Plan Exhibit Requirements matrix.
3. Six (6) scaled copies of floor plan and elevations. See floor plan and elevation details described on page 12 for more information.
4. Color photographs of paint samples (or literature showing color samples) for the exterior of the structure.
5. Color photographs of roofing material samples (or literature showing color/material samples). Actual roofing tiles will not be accepted.
6. A minimum of three (3) ground-level panoramic photographs (color prints) clearly showing the whole project site. Include a locational map identifying the position from which the photo was taken and the approximate area of coverage of each photograph.
7. Current processing deposit-based fee.

**GUEST HOUSE**

1. Completed Application form.
2. Six (6) scaled copies of a site plan showing all of the listed items (within the applicable case type column) as identified on the Minor Plot Plan Exhibit Requirements matrix.
3. Six (6) scaled copies of floor plan and elevations. See floor plan and elevation details described on page 12 for more information.



**COUNTY OF RIVERSIDE  
TRANSPORTATION AND LAND MANAGEMENT AGENCY**



George A. Johnson  
Agency Director

<i>Katherine Gifford</i> Director, Administrative Services Department	<i>Ron Goldman</i> Director, Planning Department	<i>Juan C. Perez</i> Director, Transportation Department	<i>Mike Lara</i> Director, Building & Safety Department	<i>John Boyd</i> Director, Code Enforcement Department	<i>Carolyn Syms Luna</i> Director, Environmental Programs Department
---	---	---	--	--	---

**LAND USE and PERMIT APPLICATION PROCESSING AGREEMENT**  
Agreement for Payment of Costs of Application Processing

**TO BE COMPLETED BY APPLICANT:**

This agreement is by and between the County of Riverside, hereafter "County of Riverside",  
and JAMES PETERSEN hereafter "Applicant" and JAMES PETERSEN Property Owner".

Description of application/permit use:

Construction of Pre-engineered metal accessory building

If your application is subject to Deposit-based Fee, the following applies

**Section 1. Deposit-based Fees**

**Purpose:** The Riverside County Board of Supervisors has adopted ordinances to collect "Deposit-based Fees" for the costs of reviewing certain applications for land use review and permits. The Applicant is required to deposit funds to initiate staff review of an application. The initial deposit may be supplemented by additional fees, based upon actual and projected labor costs for the permit. County departments draw against these deposited funds at the staff hourly rates adopted by the Board of Supervisors. The Applicant and Property Owner are responsible for any supplemental fees necessary to cover any costs which were not covered by the initial deposit.

**Section 2. Applicant and Property Owner Responsibilities for Deposit-based Fee Applications**

- A. Applicant agrees to make an initial deposit in the amount as indicated by County ordinance, at the time this Agreement is signed and submitted with a complete application to the County of Riverside. Applicant acknowledges that this is an initial deposit and additional funds may be needed to complete their case. The County of Riverside will not pay interest on deposits. Applicant understands that any delays in making a subsequent deposit from the date of written notice requesting such additional deposit by County of Riverside, may result in the stoppage of work.
- B. Within 15 days of the service by mail of the County of Riverside's written notice that the application permit deposit has been reduced to a balance of less than 20% of the initial deposit or that the deposit is otherwise insufficient to cover the expected costs to completion, the Applicant agrees to make an additional payment of an amount as determined by the County of Riverside to replenish the deposit. Please note that the processing of the application or permit may stop if the amount on deposit has been expended. The Applicant agrees to continue making such payments until the County of Riverside is reimbursed for all costs related to this application or permit. The County of Riverside is entitled to recover its costs, including attorney's fees, in collecting unpaid accounts that would have been drawn on the deposit were it not depleted.
- C. The Property Owner acknowledges that the Applicant is authorized to submit this agreement and related application(s) for land use review or permit on this property. The Property Owner also acknowledges that should the Applicant not reimburse the County of Riverside for all costs related to this application or permit, the Property Owner shall become immediately liable for these costs which shall be paid within 15 days of the service by mail of notice to said property Owner by the County.

- D. This Agreement shall only be executed by an authorized representative of the Applicant and the Property Owner. The person(s) executing this Agreement represents that he/she has the express authority to enter into this agreement on behalf of the Applicant and/or Property Owner.
- E. This Agreement is not assignable without written consent by the County of Riverside. The County of Riverside will not consent to assignment of this Agreement until all outstanding costs have been paid by Applicant.
- F. Deposit statements, requests for deposits or refunds shall be directed to Applicant at the address identified in Section 4.

**Section 3.** To ensure quality service, Applicant is responsible to provide one-week written notice to the County of Riverside Transportation and Land Management Agency (TLMA) Permit Assistance Centers if any of the information below changes.

**Section 4. Applicant and Owner Information**

**1. PROPERTY INFORMATION:**

Assessors Parcel Number(s): 964110007

Property Location or Address:  
37515 GREEN KNOLLS RD WINCHESTER CA. 92598

**2. PROPERTY OWNER INFORMATION:**

Property Owner Name: JAMES PETERSEN Phone No.: 760-580 5497  
Firm Name: \_\_\_\_\_ Email: millmasterjim@hotmail.com

Address: 37515 GREEN KNOLLS RD  
WINCHESTER CA 92596

**3. APPLICANT INFORMATION:**

Applicant Name: JAMES PETERSEN Phone No.: 760-580-5497  
Firm Name: \_\_\_\_\_ Email: millmasterjim@hotmail.com

Address (if different from property owner)  
\_\_\_\_\_  
\_\_\_\_\_

**4. SIGNATURES:**

Signature of Applicant: [Signature] Date: 6/25/13  
Print Name and Title: JAMES PETERSEN (OWNER/APPLICANT)

Signature of Property Owner: [Signature] Date: 6/25/13  
Print Name and Title: JAMES PETERSEN (OWNER/APPLICANT)

Signature of the County of Riverside, by \_\_\_\_\_ Date: \_\_\_\_\_  
Print Name and Title: \_\_\_\_\_

<b>FOR COUNTY OF RIVERSIDE USE ONLY</b>	
Application or Permit (s)#: _____	
Set #: _____	Application Date: _____

**PROPERTY OWNERS CERTIFICATION FORM**  
**PP25384**

I, Stella Spadafora, certify that on  
(Print Name)  
8/1/2013 the attached property owners list  
(Date)  
was prepared by County of Riverside / GIS  
(Print Company or Individual's Name)  
Distance Buffered: 950 Feet

Pursuant to application requirements furnished by the Riverside County Planning Department; Said list is a complete and true compilation of the owners of the subject property and all other property owners within 300 feet of the property involved, or if that area yields less than 25 different owners, all property owners within a notification area expanded to yield a minimum of 25 different owners, to a maximum notification area of 2,400 feet from the project boundaries, based upon the latest equalized assessment rolls. If the project is a subdivision with identified off-site access/improvements, said list includes a complete and true compilation of the names and mailing addresses of the owners of all property that is adjacent to the proposed off-site improvement/alignment.

I further certify that the information filed is true and correct to the best of my knowledge. I understand that incorrect or incomplete information may be grounds for rejection or denial of the application.

NAME: Stella Spadafora

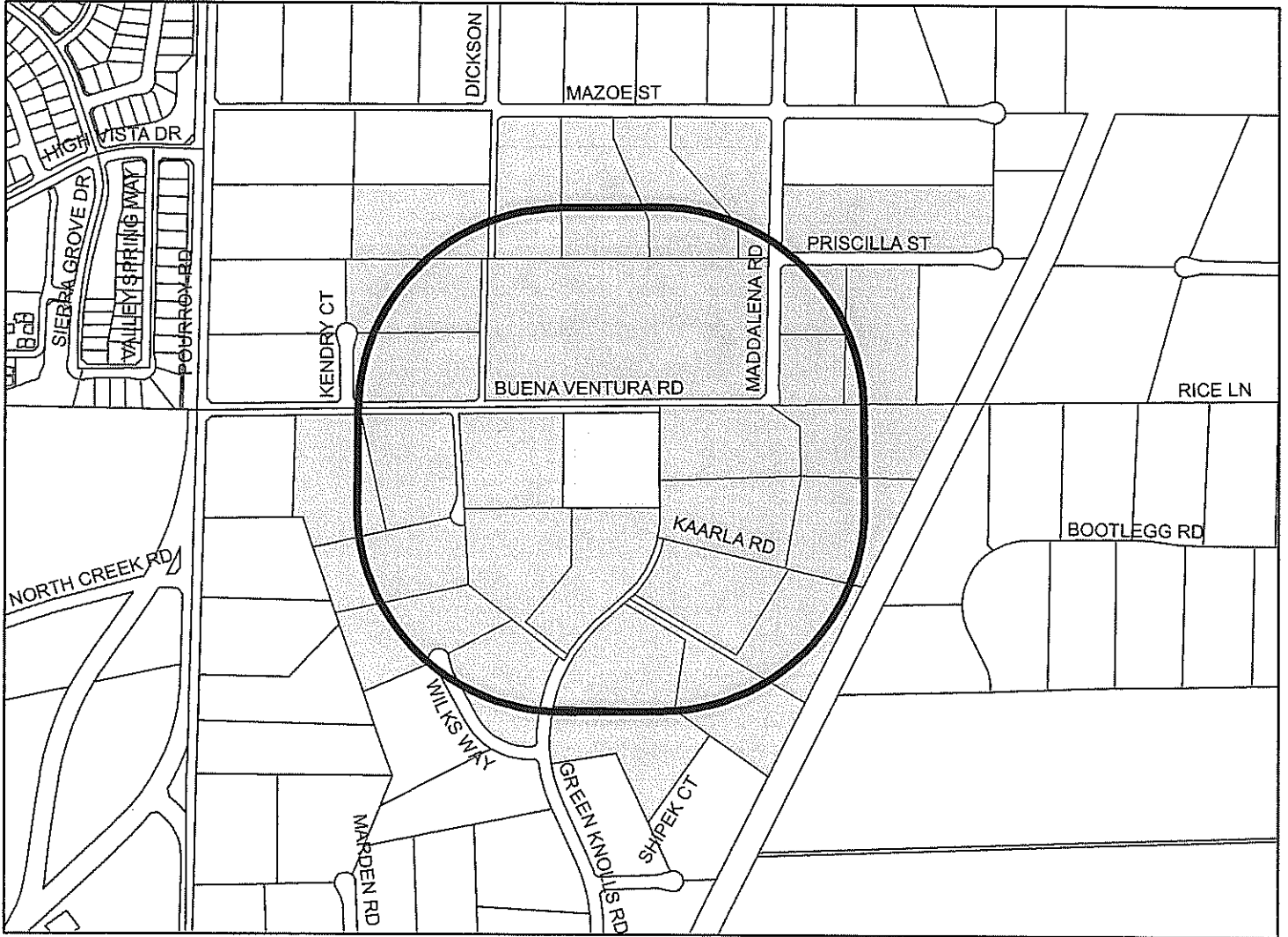
TITLE/REGISTRATION: GIS Analyst

ADDRESS: 4080 Lemon St. 10<sup>th</sup> Floor

Riverside, CA 92501

TELEPHONE (8 a.m. – 5 p.m.): (951) 955-3288

**PP25384**  
**(950 Feet Radius)**



**Selected Parcels**

964-050-034 964-110-029 964-110-037 964-110-034 964-050-040 964-110-010 964-110-003 964-050-033 964-050-030 964-110-027  
 964-110-008 964-110-007 964-050-038 964-050-039 964-050-035 964-050-047 964-050-048 964-050-049 964-050-050 964-110-005  
 964-110-035 964-110-036 964-110-025 964-110-028 964-110-026 964-110-004 964-110-009 964-050-032 964-110-006 964-110-002



Maps and data are to be used for reference purposes only. Map features are approximate, and are not necessarily accurate to surveying or engineering standards. The County of Riverside makes no warranty or guarantee as to the content (the source is often third party), accuracy, timeliness, or completeness of any of the data provided, and assumes no legal responsibility for the information contained on this map. Any use of this product with respect to accuracy and precision shall be the sole responsibility of the user.

ASMT: 964050030, APN: 964050030  
ERIC MART LTD PARTNERSHIP  
P O BOX 3645  
PALOS VERDES CA 90274

ASMT: 964050050, APN: 964050050  
LARRY URBAN  
2207 GARNET AVE STE E  
SAN DIEGO CA 92109

ASMT: 964050032, APN: 964050032  
SHERRY MARSHALL  
32575 PRICILLA ST  
WINCHESTER, CA. 92596

ASMT: 964110002, APN: 964110002  
LINDSEY RICKS, ETAL  
32125 BUENA VENTURA RD  
WINCHESTER, CA. 92596

ASMT: 964050033, APN: 964050033  
ALICE MARSHALL, ETAL  
40 NORTHUP AVE  
PASADENA CA 91107

ASMT: 964110003, APN: 964110003  
CHERLYN HOPKINS, ETAL  
37523 MARY FRANCES RD  
WINCHESTER, CA. 92596

ASMT: 964050034, APN: 964050034  
JUANA CARBONE, ETAL  
1400 BURNT OAK ST  
TARGON SPRINGS FL 34689

ASMT: 964110004, APN: 964110004  
LANA CURTIS, ETAL  
37575 MARY FRANCIS RD  
WINCHESTER, CA. 92596

ASMT: 964050038, APN: 964050038  
THERESA MINKO, ETAL  
37362 POURROY RD  
WINCHESTER, CA. 92596

ASMT: 964110005, APN: 964110005  
MARIE FRANCE ORILLION  
37566 MARY FRANCIS RD  
WINCHESTER, CA. 92596

ASMT: 964050039, APN: 964050039  
JOSIAH KUO  
8 DAVIS  
IRVINE CA 92620

ASMT: 964110006, APN: 964110006  
STOCKWELL PARTNERS  
NO 107 322  
39252 WINCHESTER RD  
MURRIETA CA 92563

ASMT: 964050040, APN: 964050040  
DIANE MARTIN, ETAL  
P O BOX 891642  
TEMECULA CA 92589

ASMT: 964110007, APN: 964110007  
JAMES PETERSEN  
37515 GREEN KNOLLS RD  
WINCHESTER, CA. 92596

ASMT: 964110008, APN: 964110008  
JEANNE BENDER, ETAL  
37595 GREEN KNOLLS RD  
WINCHESTER, CA. 92596

ASMT: 964110029, APN: 964110029  
BONNIE EDDY, ETAL  
37680 GREEN KNOLLS RD  
WINCHESTER, CA. 92596

ASMT: 964110009, APN: 964110009  
WENDY JOHNSON, ETAL  
37707 GREEN KNOLLS RD  
WINCHESTER, CA. 92596

ASMT: 964110034, APN: 964110034  
LAURA JOHNSON, ETAL  
37712 GREEN KNOLLS RD  
WINCHESTER, CA. 92596

ASMT: 964110010, APN: 964110010  
ANGELA ROWAN, ETAL  
32971 PINNACLE DR  
TRABUCO CANYON CA 92679

ASMT: 964110035, APN: 964110035  
THERESA MARCOOT, ETAL  
37720 GREEN KNOLLS RD  
WINCHESTER, CA. 92596

ASMT: 964110025, APN: 964110025  
SIOBHAN HICKS, ETAL  
32493 BUENA VENTURA RD  
WINCHESTER, CA. 92596

ASMT: 964110036, APN: 964110036  
PATRICIA SULT  
37610 GREEN KNOLLS RD  
WINCHESTER, CA. 92596

ASMT: 964110026, APN: 964110026  
GLORIA ADAME, ETAL  
41863 JUNIPER  
MURRIETA CA 92562

ASMT: 964110037, APN: 964110037  
JENNIFER TAYLOR, ETAL  
37590 GREEN KNOLLS RD  
WINCHESTER, CA. 92596

ASMT: 964110027, APN: 964110027  
EVELYN WATSON  
32520 KAARLA RD  
WINCHESTER, CA. 92596

ASMT: 964110028, APN: 964110028  
MARGIE CASEY, ETAL  
37630 GREEN KNOLLS RD  
WINCHESTER, CA. 92596