



## Appendix P: Housing Element Appendices



Appendix A - Housing Inventory List

APN	PARCEL LIST CLASSIFICATION	PARCEL ACREAGE	GENERAL PLAN LANDUSE	GENERAL PLAN LANDUSE OVERLAY	DU/AC	ZONING	100% Capacity	85% Capacity	FAULTZONE	FLOOD	CETAP	CVAG CONSERVATION AREA	AIRPORT COMPATIBILITY ZONE	MAJOR WATER DISTRICTS
<b>HHDR</b>														
135063016	WRCOG6B-CORRECTLY ZONED	0.669	HHDR		20+ DU/AC	R-6	13	11						WMWD
135063019	WRCOG6B-CORRECTLY ZONED	3.907	HHDR		20+ DU/AC	R-6	78	63						WMWD
		<b>4.576</b>					<b>92</b>	<b>73</b>						
Not Zoned Correctly														
	n/a													
<b>VHDR</b>														
256140004	WRCOG6B-CORRECTLY ZONED	0.569	VHDR		14-20 DU/AC	R-3	8	6			YES			WMWD
447140030	WRCOG6B-CORRECTLY ZONED	0.052	VHDR		14-20 DU/AC	R-3	1	1						EMWD
551401074	WRCOG6B-CORRECTLY ZONED	3.574	VHDR		14-20 DU/AC	R-3	50	40						EMWD
447150044	WRCOG6B-CORRECTLY ZONED	2.241	VHDR		14-20 DU/AC	R-3	31	25						EMWD
551400014	WRCOG6B-CORRECTLY ZONED	0.516	VHDR		14-20 DU/AC	R-3	7	6						EMWD
551400030	WRCOG6B-CORRECTLY ZONED	1.868	VHDR		14-20 DU/AC	R-3	26	21						EMWD
		<b>8.821</b>					<b>123</b>	<b>99</b>						
Not Zoned Correctly														
551400028	WRCOG6A-NOT CORRECTLY ZONED	0.434	VHDR		14-20 DU/AC	R-5								
626150014	CVAG6A-NOT CORRECTLY ZONED	0.041	VHDR		14-20 DU/AC	W-2-10				AREAS OF FLOODING SENSITIVITY			Zone E	
654200058	CVAG6A-NOT CORRECTLY ZONED	5.295	VHDR		14-20 DU/AC	W-2				AREAS OF FLOODING SENSITIVITY				
727100007	CVAG6A-NOT CORRECTLY ZONED	21.651	VHDR		14-20 DU/AC	W-2								
<b>HDR</b>														
723163005	CVAG6B-CORRECTLY ZONED S	0.167	HDR		8-14 DU/AC	R-3	1	1						CVWD
723306013	CVAG6B-CORRECTLY ZONED S	0.193	HDR		8-14 DU/AC	R-2	2	1						CVWD
723225009	CVAG6B-CORRECTLY ZONED S	0.336	HDR		8-14 DU/AC	R-3	3	2		AREAS OF FLOODING SENSITIVITY				CVWD
723281026	CVAG6B-CORRECTLY ZONED S	0.169	HDR		8-14 DU/AC	R-2	1	1						CVWD
723031014	CVAG6B-CORRECTLY ZONED S	0.254	HDR		8-14 DU/AC	R-3	2	2	COUNTY FAULT ZONE	AREAS OF FLOODING SENSITIVITY				CVWD
607223028	CVAG6B-CORRECTLY ZONED S	0.325	HDR		8-14 DU/AC	R-2-4000	3	2					Zone D	CVWD
723162021	CVAG6B-CORRECTLY ZONED S	0.313	HDR		8-14 DU/AC	R-3	3	2	SAN ANDREAS FAULT ZONE					CVWD
723272007	CVAG6B-CORRECTLY ZONED S	0.208	HDR		8-14 DU/AC	R-3	2	1	COUNTY FAULT ZONE	AREAS OF FLOODING SENSITIVITY				CVWD
694050003	CVAG6B-CORRECTLY ZONED S	6.092	HDR		8-14 DU/AC	R-2	49	39		AREAS OF FLOODING SENSITIVITY				CVWD
723281030	CVAG6B-CORRECTLY ZONED S	0.210	HDR		8-14 DU/AC	R-2	2	1						CVWD
727120008	CVAG6B-CORRECTLY ZONED S	0.045	HDR		8-14 DU/AC	R-3	0	0						CVWD
609201005	CVAG6B-CORRECTLY ZONED S	0.296	HDR		8-14 DU/AC	R-2-4000	2	2					Zone D	CVWD
721252017	CVAG6B-CORRECTLY ZONED S	0.187	HDR		8-14 DU/AC	R-3	1	1	SAN ANDREAS FAULT ZONE					CVWD
723031026	CVAG6B-CORRECTLY ZONED S	0.186	HDR		8-14 DU/AC	R-3	1	1						CVWD
723307011	CVAG6B-CORRECTLY ZONED S	0.170	HDR		8-14 DU/AC	R-2	1	1						CVWD

Appendix A - Housing Inventory List

723272024	CVAG6B-CORRECTLY ZONED S	0.202	HDR		8-14 DU/AC	R-2	2	1	COUNTY FAULT ZONE	AREAS OF FLOODING SENSITIVITY					CVWD
723021007	CVAG6B-CORRECTLY ZONED S	0.292	HDR		8-14 DU/AC	R-3	2	2		AREAS OF FLOODING SENSITIVITY					CVWD
723143006	CVAG6B-CORRECTLY ZONED S	0.293	HDR		8-14 DU/AC	R-3	2	2	SAN ANDREAS FAULT ZONE						CVWD
694050002	CVAG6B-CORRECTLY ZONED S	18.543	HDR		8-14 DU/AC	R-2	148	119		AREAS OF FLOODING SENSITIVITY					CVWD
603073004	CVAG6B-CORRECTLY ZONED S	0.164	HDR		8-14 DU/AC	R-2	1	1							CVWD
723162017	CVAG6B-CORRECTLY ZONED S	0.347	HDR		8-14 DU/AC	R-3	3	2	SAN ANDREAS FAULT ZONE						CVWD
723291001	CVAG6B-CORRECTLY ZONED S	0.168	HDR		8-14 DU/AC	R-3	1	1	COUNTY FAULT ZONE	AREAS OF FLOODING SENSITIVITY					CVWD
723161008	CVAG6B-CORRECTLY ZONED S	0.367	HDR		8-14 DU/AC	R-3	3	2	SAN ANDREAS FAULT ZONE						CVWD
723032009	CVAG6B-CORRECTLY ZONED S	0.178	HDR		8-14 DU/AC	R-3	1	1	COUNTY FAULT ZONE						CVWD
721252010	CVAG6B-CORRECTLY ZONED S	0.188	HDR		8-14 DU/AC	R-3	2	1	SAN ANDREAS FAULT ZONE						CVWD
723174018	CVAG6B-CORRECTLY ZONED S	0.354	HDR		8-14 DU/AC	R-3	3	2	SAN ANDREAS FAULT ZONE						CVWD
723031001	CVAG6B-CORRECTLY ZONED S	0.265	HDR		8-14 DU/AC	R-3	2	2	COUNTY FAULT ZONE	AREAS OF FLOODING SENSITIVITY					CVWD
723023001	CVAG6B-CORRECTLY ZONED S	0.351	HDR		8-14 DU/AC	R-3	3	2		AREAS OF FLOODING SENSITIVITY					CVWD
723163012	CVAG6B-CORRECTLY ZONED S	0.371	HDR		8-14 DU/AC	R-3	3	2	SAN ANDREAS FAULT ZONE						CVWD
723272006	CVAG6B-CORRECTLY ZONED S	0.195	HDR		8-14 DU/AC	R-3	2	1	COUNTY FAULT ZONE	AREAS OF FLOODING SENSITIVITY					CVWD
723272025	CVAG6B-CORRECTLY ZONED S	0.208	HDR		8-14 DU/AC	R-2	2	1	COUNTY FAULT ZONE						CVWD
723162020	CVAG6B-CORRECTLY ZONED S	0.276	HDR		8-14 DU/AC	R-3	2	2	SAN ANDREAS FAULT ZONE						CVWD
727141006	CVAG6B-CORRECTLY ZONED S	0.503	HDR		8-14 DU/AC	R-3	4	3							CVWD
723272004	CVAG6B-CORRECTLY ZONED S	0.192	HDR		8-14 DU/AC	R-3	2	1	COUNTY FAULT ZONE	AREAS OF FLOODING SENSITIVITY					CVWD
723306006	CVAG6B-CORRECTLY ZONED S	0.162	HDR		8-14 DU/AC	R-2	1	1							CVWD
723272021	CVAG6B-CORRECTLY ZONED S	0.165	HDR		8-14 DU/AC	R-2	1	1	COUNTY FAULT ZONE	AREAS OF FLOODING SENSITIVITY					CVWD

Appendix A - Housing Inventory List

607223026	CVAG6B-CORRECTLY ZONED S	0.425	HDR		8-14 DU/AC	R-3-3000	3	3					Zone D	CVWD
607144013	CVAG6B-CORRECTLY ZONED S	0.279	HDR		8-14 DU/AC	R-2-4000	2	2					Zone D	CVWD
723282001	CVAG6B-CORRECTLY ZONED S	0.175	HDR		8-14 DU/AC	R-3	1	1						CVWD
723282012	CVAG6B-CORRECTLY ZONED S	0.172	HDR		8-14 DU/AC	R-3	1	1						CVWD
723163004	CVAG6B-CORRECTLY ZONED S	0.170	HDR		8-14 DU/AC	R-3	1	1						CVWD
721252016	CVAG6B-CORRECTLY ZONED S	0.184	HDR		8-14 DU/AC	R-3	1	1	SAN ANDREAS FAULT ZONE					CVWD
723161001	CVAG6B-CORRECTLY ZONED S	0.356	HDR		8-14 DU/AC	R-3	3	2	SAN ANDREAS FAULT ZONE					CVWD
723307001	CVAG6B-CORRECTLY ZONED S	0.172	HDR		8-14 DU/AC	R-2	1	1						CVWD
609171011	CVAG6B-CORRECTLY ZONED S	0.325	HDR		8-14 DU/AC	R-2-4000	3	2					Zone D	CVWD
723212014	CVAG6B-CORRECTLY ZONED S	0.301	HDR		8-14 DU/AC	R-3	2	2		AREAS OF FLOODING SENSITIVITY				CVWD
723031007	CVAG6B-CORRECTLY ZONED S	0.300	HDR		8-14 DU/AC	R-3	2	2		AREAS OF FLOODING SENSITIVITY				CVWD
723022019	CVAG6B-CORRECTLY ZONED S	0.171	HDR		8-14 DU/AC	R-3	1	1	COUNTY FAULT ZONE	AREAS OF FLOODING SENSITIVITY				CVWD
723023014	CVAG6B-CORRECTLY ZONED S	0.184	HDR		8-14 DU/AC	R-3	1	1	COUNTY FAULT ZONE	AREAS OF FLOODING SENSITIVITY				CVWD
723291012	CVAG6B-CORRECTLY ZONED S	0.176	HDR		8-14 DU/AC	R-2	1	1	COUNTY FAULT ZONE	AREAS OF FLOODING SENSITIVITY				CVWD
723163014	CVAG6B-CORRECTLY ZONED S	0.211	HDR		8-14 DU/AC	R-3	2	1	SAN ANDREAS FAULT ZONE					CVWD
603072019	CVAG6B-CORRECTLY ZONED S	0.319	HDR		8-14 DU/AC	R-2	3	2						CVWD
609201008	CVAG6B-CORRECTLY ZONED S	0.297	HDR		8-14 DU/AC	R-2-4000	2	2					Zone B2	CVWD
723281006	CVAG6B-CORRECTLY ZONED S	0.155	HDR		8-14 DU/AC	R-3	1	1						CVWD
723282005	CVAG6B-CORRECTLY ZONED S	0.170	HDR		8-14 DU/AC	R-3	1	1						CVWD
723281029	CVAG6B-CORRECTLY ZONED S	0.250	HDR		8-14 DU/AC	R-2	2	2						CVWD
723144004	CVAG6B-CORRECTLY ZONED S	0.367	HDR		8-14 DU/AC	R-3	3	2	SAN ANDREAS FAULT ZONE					CVWD
723022007	CVAG6B-CORRECTLY ZONED S	0.296	HDR		8-14 DU/AC	R-3	2	2	COUNTY FAULT ZONE	AREAS OF FLOODING SENSITIVITY				CVWD
723022017	CVAG6B-CORRECTLY ZONED S	0.171	HDR		8-14 DU/AC	R-3	1	1	COUNTY FAULT ZONE	AREAS OF FLOODING SENSITIVITY				CVWD
723021005	CVAG6B-CORRECTLY ZONED S	0.307	HDR		8-14 DU/AC	R-3	2	2		AREAS OF FLOODING SENSITIVITY				CVWD
723163015	CVAG6B-CORRECTLY ZONED S	0.193	HDR		8-14 DU/AC	R-3	2	1	SAN ANDREAS FAULT ZONE					CVWD
723307009	CVAG6B-CORRECTLY ZONED S	0.165	HDR		8-14 DU/AC	R-2	1	1						CVWD
723307004	CVAG6B-CORRECTLY ZONED S	0.171	HDR		8-14 DU/AC	R-2	1	1						CVWD



Appendix A - Housing Inventory List

723021006	CVAG6B-CORRECTLY ZONED S	0.311	HDR		8-14 DU/AC	R-3	2	2		AREAS OF FLOODING SENSITIVITY					CVWD
723161006	CVAG6B-CORRECTLY ZONED S	0.189	HDR		8-14 DU/AC	R-3	2	1	SAN ANDREAS FAULT ZONE						CVWD
723141004	CVAG6B-CORRECTLY ZONED S	0.512	HDR		8-14 DU/AC	R-3	4	3	SAN ANDREAS FAULT ZONE	AREAS OF FLOODING SENSITIVITY					CVWD
609171034	CVAG6B-CORRECTLY ZONED S	0.411	HDR		8-14 DU/AC	R-3-4000	3	3					Zone D		CVWD
723281012	CVAG6B-CORRECTLY ZONED S	0.166	HDR		8-14 DU/AC	R-3	1	1							CVWD
723174006	CVAG6B-CORRECTLY ZONED S	0.372	HDR		8-14 DU/AC	R-3	3	2	SAN ANDREAS FAULT ZONE						CVWD
723124002	CVAG6B-CORRECTLY ZONED S	0.314	HDR		8-14 DU/AC	R-3	3	2	SAN ANDREAS FAULT ZONE	AREAS OF FLOODING SENSITIVITY					CVWD
723124004	CVAG6B-CORRECTLY ZONED S	0.548	HDR		8-14 DU/AC	R-3	4	4	SAN ANDREAS FAULT ZONE	AREAS OF FLOODING SENSITIVITY					CVWD
723021004	CVAG6B-CORRECTLY ZONED S	0.323	HDR		8-14 DU/AC	R-3	3	2		AREAS OF FLOODING SENSITIVITY					CVWD
609172060	CVAG6B-CORRECTLY ZONED S	2.960	HDR		8-14 DU/AC	R-3-8000	24	19					Zone D		CVWD
723307007	CVAG6B-CORRECTLY ZONED S	0.170	HDR		8-14 DU/AC	R-2	1	1							CVWD
723144006	CVAG6B-CORRECTLY ZONED S	0.363	HDR		8-14 DU/AC	R-3	3	2	SAN ANDREAS FAULT ZONE						CVWD
723291009	CVAG6B-CORRECTLY ZONED S	0.221	HDR		8-14 DU/AC	R-2	2	1	COUNTY FAULT ZONE	AREAS OF FLOODING SENSITIVITY					CVWD
723281028	CVAG6B-CORRECTLY ZONED S	0.220	HDR		8-14 DU/AC	R-2	2	1							CVWD
723023011	CVAG6B-CORRECTLY ZONED S	0.181	HDR		8-14 DU/AC	R-3	1	1	COUNTY FAULT ZONE	AREAS OF FLOODING SENSITIVITY					CVWD
723281031	CVAG6B-CORRECTLY ZONED S	0.174	HDR		8-14 DU/AC	R-2	1	1							CVWD
723163001	CVAG6B-CORRECTLY ZONED S	0.170	HDR		8-14 DU/AC	R-3	1	1							CVWD
723272008	CVAG6B-CORRECTLY ZONED S	0.188	HDR		8-14 DU/AC	R-3	2	1	COUNTY FAULT ZONE	AREAS OF FLOODING SENSITIVITY					CVWD
723272005	CVAG6B-CORRECTLY ZONED S	0.176	HDR		8-14 DU/AC	R-3	1	1	COUNTY FAULT ZONE	AREAS OF FLOODING SENSITIVITY					CVWD
721252002	CVAG6B-CORRECTLY ZONED S	0.183	HDR		8-14 DU/AC	R-3	1	1	SAN ANDREAS FAULT ZONE						CVWD
723272003	CVAG6B-CORRECTLY ZONED S	0.170	HDR		8-14 DU/AC	R-3	1	1	COUNTY FAULT ZONE	AREAS OF FLOODING SENSITIVITY					CVWD
607413062	CVAG6B-CORRECTLY ZONED S	0.960	HDR		8-14 DU/AC	R-2-4000	8	6					Zone D		CVWD
603063020	CVAG6B-CORRECTLY ZONED S	0.126	HDR		8-14 DU/AC	R-2	1	1							CVWD
723162011	CVAG6B-CORRECTLY ZONED S	0.285	HDR		8-14 DU/AC	R-3	2	2							CVWD
723212012	CVAG6B-CORRECTLY ZONED S	0.339	HDR		8-14 DU/AC	R-3	3	2		AREAS OF FLOODING SENSITIVITY					CVWD

Appendix A - Housing Inventory List

723281020	CVAG6B-CORRECTLY ZONED S	0.166	HDR		8-14 DU/AC	R-2	1	1						CVWD
607311001	CVAG6B-CORRECTLY ZONED S	0.237	HDR		8-14 DU/AC	R-2-8000	2	2					Zone D	CVWD
723282003	CVAG6B-CORRECTLY ZONED S	0.162	HDR		8-14 DU/AC	R-3	1	1						CVWD
723173002	CVAG6B-CORRECTLY ZONED S	0.253	HDR		8-14 DU/AC	R-3	2	2	SAN ANDREAS FAULT ZONE					CVWD
723023005	CVAG6B-CORRECTLY ZONED S	0.181	HDR		8-14 DU/AC	R-3	1	1	COUNTY FAULT ZONE	AREAS OF FLOODING SENSITIVITY				CVWD
723174026	CVAG6B-CORRECTLY ZONED S	0.294	HDR		8-14 DU/AC	R-3	2	2	SAN ANDREAS FAULT ZONE					CVWD
721252026	CVAG6B-CORRECTLY ZONED S	0.300	HDR		8-14 DU/AC	R-3	2	2	SAN ANDREAS FAULT ZONE					CVWD
723282011	CVAG6B-CORRECTLY ZONED S	0.168	HDR		8-14 DU/AC	R-3	1	1						CVWD
723023017	CVAG6B-CORRECTLY ZONED S	0.433	HDR		8-14 DU/AC	R-3	3	3		AREAS OF FLOODING SENSITIVITY				CVWD
723124001	CVAG6B-CORRECTLY ZONED S	0.336	HDR		8-14 DU/AC	R-3	3	2	SAN ANDREAS FAULT ZONE	AREAS OF FLOODING SENSITIVITY				CVWD
723272026	CVAG6B-CORRECTLY ZONED S	0.164	HDR		8-14 DU/AC	R-2	1	1	COUNTY FAULT ZONE					CVWD
723307023	CVAG6B-CORRECTLY ZONED S	0.168	HDR		8-14 DU/AC	R-3	1	1						CVWD
723223005	CVAG6B-CORRECTLY ZONED S	0.335	HDR		8-14 DU/AC	R-3	3	2		AREAS OF FLOODING SENSITIVITY				CVWD
723282008	CVAG6B-CORRECTLY ZONED S	0.173	HDR		8-14 DU/AC	R-3	1	1						CVWD
723022010	CVAG6B-CORRECTLY ZONED S	0.358	HDR		8-14 DU/AC	R-3	3	2	COUNTY FAULT ZONE	AREAS OF FLOODING SENSITIVITY				CVWD
607342050	CVAG6B-CORRECTLY ZONED S	0.483	HDR		8-14 DU/AC	R-2-4000	4	3					Zone D	CVWD
723281018	CVAG6B-CORRECTLY ZONED S	0.166	HDR		8-14 DU/AC	R-2	1	1						CVWD
723174010	CVAG6B-CORRECTLY ZONED S	0.301	HDR		8-14 DU/AC	R-3	2	2	SAN ANDREAS FAULT ZONE					CVWD
721252030	CVAG6B-CORRECTLY ZONED S	0.297	HDR		8-14 DU/AC	R-3	2	2	SAN ANDREAS FAULT ZONE					CVWD
723225003	CVAG6B-CORRECTLY ZONED S	0.332	HDR		8-14 DU/AC	R-3	3	2		AREAS OF FLOODING SENSITIVITY				CVWD
727340001	CVAG6B-CORRECTLY ZONED S	0.164	HDR		8-14 DU/AC	R-3	1	1						CVWD
723032007	CVAG6B-CORRECTLY ZONED S	0.176	HDR		8-14 DU/AC	R-3	1	1	COUNTY FAULT ZONE					CVWD
723307006	CVAG6B-CORRECTLY ZONED S	0.174	HDR		8-14 DU/AC	R-2	1	1						CVWD
721252020	CVAG6B-CORRECTLY ZONED S	0.186	HDR		8-14 DU/AC	R-3	1	1	SAN ANDREAS FAULT ZONE					CVWD
723161009	CVAG6B-CORRECTLY ZONED S	0.352	HDR		8-14 DU/AC	R-3	3	2	SAN ANDREAS FAULT ZONE					CVWD
723282002	CVAG6B-CORRECTLY ZONED S	0.169	HDR		8-14 DU/AC	R-3	1	1						CVWD



Appendix A - Housing Inventory List

723222010	CVAG6B-CORRECTLY ZONED S	0.328	HDR		8-14 DU/AC	R-3	3	2		AREAS OF FLOODING SENSITIVITY					CVWD
723031018	CVAG6B-CORRECTLY ZONED S	0.186	HDR		8-14 DU/AC	R-3	1	1		AREAS OF FLOODING SENSITIVITY					CVWD
723163030	CVAG6B-CORRECTLY ZONED S	0.237	HDR		8-14 DU/AC	R-3	2	2	SAN ANDREAS FAULT ZONE						CVWD
723307019	CVAG6B-CORRECTLY ZONED S	0.174	HDR		8-14 DU/AC	R-3	1	1							CVWD
723023004	CVAG6B-CORRECTLY ZONED S	0.186	HDR		8-14 DU/AC	R-3	1	1		AREAS OF FLOODING SENSITIVITY					CVWD
723023006	CVAG6B-CORRECTLY ZONED S	0.181	HDR		8-14 DU/AC	R-3	1	1	COUNTY FAULT ZONE	AREAS OF FLOODING SENSITIVITY					CVWD
723282004	CVAG6B-CORRECTLY ZONED S	0.163	HDR		8-14 DU/AC	R-3	1	1							CVWD
723174025	CVAG6B-CORRECTLY ZONED S	0.283	HDR		8-14 DU/AC	R-3	2	2	SAN ANDREAS FAULT ZONE						CVWD
723031006	CVAG6B-CORRECTLY ZONED S	0.297	HDR		8-14 DU/AC	R-3	2	2		AREAS OF FLOODING SENSITIVITY					CVWD
723307017	CVAG6B-CORRECTLY ZONED S	0.170	HDR		8-14 DU/AC	R-3	1	1							CVWD
723162009	CVAG6B-CORRECTLY ZONED S	0.304	HDR		8-14 DU/AC	R-3	2	2	SAN ANDREAS FAULT ZONE						CVWD
723031020	CVAG6B-CORRECTLY ZONED S	0.188	HDR		8-14 DU/AC	R-3	2	1		AREAS OF FLOODING SENSITIVITY					CVWD
723174009	CVAG6B-CORRECTLY ZONED S	0.393	HDR		8-14 DU/AC	R-3	3	3	SAN ANDREAS FAULT ZONE						CVWD
723291013	CVAG6B-CORRECTLY ZONED S	0.180	HDR		8-14 DU/AC	R-2	1	1	COUNTY FAULT ZONE	AREAS OF FLOODING SENSITIVITY					CVWD
723031023	CVAG6B-CORRECTLY ZONED S	0.188	HDR		8-14 DU/AC	R-3	2	1							CVWD
723307016	CVAG6B-CORRECTLY ZONED S	0.170	HDR		8-14 DU/AC	R-3	1	1							CVWD
723307022	CVAG6B-CORRECTLY ZONED S	0.177	HDR		8-14 DU/AC	R-3	1	1							CVWD
723307002	CVAG6B-CORRECTLY ZONED S	0.172	HDR		8-14 DU/AC	R-2	1	1							CVWD
723281016	CVAG6B-CORRECTLY ZONED S	0.187	HDR		8-14 DU/AC	R-2	1	1							CVWD
694120002	CVAG6B-CORRECTLY ZONED S	4.682	HDR		8-14 DU/AC	R-2	37	30		AREAS OF FLOODING SENSITIVITY					CVWD
723282021	CVAG6B-CORRECTLY ZONED S	0.199	HDR		8-14 DU/AC	R-2	2	1							CVWD
723174005	CVAG6B-CORRECTLY ZONED S	0.377	HDR		8-14 DU/AC	R-3	3	2	SAN ANDREAS FAULT ZONE						CVWD
723021002	CVAG6B-CORRECTLY ZONED S	0.293	HDR		8-14 DU/AC	R-3	2	2		AREAS OF FLOODING SENSITIVITY					CVWD
723307014	CVAG6B-CORRECTLY ZONED S	0.167	HDR		8-14 DU/AC	R-3	1	1							CVWD
723163016	CVAG6B-CORRECTLY ZONED S	0.187	HDR		8-14 DU/AC	R-3	1	1	SAN ANDREAS FAULT ZONE						CVWD

Appendix A - Housing Inventory List

603063005	CVAG6B-CORRECTLY ZONED S	0.045	HDR		8-14 DU/AC	R-2	0	0						CVWD
723162012	CVAG6B-CORRECTLY ZONED S	0.321	HDR		8-14 DU/AC	R-3	3	2						CVWD
723032012	CVAG6B-CORRECTLY ZONED S	0.181	HDR		8-14 DU/AC	R-3	1	1						CVWD
723031022	CVAG6B-CORRECTLY ZONED S	0.183	HDR		8-14 DU/AC	R-3	1	1						CVWD
609201028	CVAG6B-CORRECTLY ZONED S	1.072	HDR		8-14 DU/AC	R-2-4000	9	7					Zone B2	CVWD
723022022	CVAG6B-CORRECTLY ZONED S	0.172	HDR		8-14 DU/AC	R-3	1	1	COUNTY FAULT ZONE	AREAS OF FLOODING SENSITIVITY				CVWD
721252032	CVAG6B-CORRECTLY ZONED S	0.380	HDR		8-14 DU/AC	R-3	3	2	SAN ANDREAS FAULT ZONE					CVWD
723023012	CVAG6B-CORRECTLY ZONED S	0.175	HDR		8-14 DU/AC	R-3	1	1	COUNTY FAULT ZONE	AREAS OF FLOODING SENSITIVITY				CVWD
723161011	CVAG6B-CORRECTLY ZONED S	0.047	HDR		8-14 DU/AC	R-3	0	0	SAN ANDREAS FAULT ZONE					CVWD
723163010	CVAG6B-CORRECTLY ZONED S	0.181	HDR		8-14 DU/AC	R-3	1	1	SAN ANDREAS FAULT ZONE					CVWD
723281017	CVAG6B-CORRECTLY ZONED S	0.176	HDR		8-14 DU/AC	R-2	1	1						CVWD
721252024	CVAG6B-CORRECTLY ZONED S	0.298	HDR		8-14 DU/AC	R-3	2	2	SAN ANDREAS FAULT ZONE					CVWD
723174015	CVAG6B-CORRECTLY ZONED S	0.372	HDR		8-14 DU/AC	R-3	3	2	SAN ANDREAS FAULT ZONE					CVWD
723272028	CVAG6B-CORRECTLY ZONED S	0.168	HDR		8-14 DU/AC	R-2	1	1						CVWD
723032005	CVAG6B-CORRECTLY ZONED S	0.183	HDR		8-14 DU/AC	R-3	1	1	COUNTY FAULT ZONE					CVWD
723306007	CVAG6B-CORRECTLY ZONED S	0.202	HDR		8-14 DU/AC	R-2	2	1						CVWD
723174004	CVAG6B-CORRECTLY ZONED S	0.371	HDR		8-14 DU/AC	R-3	3	2	SAN ANDREAS FAULT ZONE					CVWD
723174002	CVAG6B-CORRECTLY ZONED S	0.373	HDR		8-14 DU/AC	R-3	3	2	SAN ANDREAS FAULT ZONE					CVWD
723124003	CVAG6B-CORRECTLY ZONED S	0.408	HDR		8-14 DU/AC	R-3	3	3	SAN ANDREAS FAULT ZONE	AREAS OF FLOODING SENSITIVITY				CVWD
723282017	CVAG6B-CORRECTLY ZONED S	0.166	HDR		8-14 DU/AC	R-2	1	1						CVWD
723143004	CVAG6B-CORRECTLY ZONED S	0.489	HDR		8-14 DU/AC	R-3	4	3	SAN ANDREAS FAULT ZONE					CVWD
723282013	CVAG6B-CORRECTLY ZONED S	0.178	HDR		8-14 DU/AC	R-3	1	1						CVWD
607215026	CVAG6B-CORRECTLY ZONED S	0.238	HDR		8-14 DU/AC	R-2-4000	2	2					Zone D	CVWD
723023013	CVAG6B-CORRECTLY ZONED S	0.174	HDR		8-14 DU/AC	R-3	1	1	COUNTY FAULT ZONE	AREAS OF FLOODING SENSITIVITY				CVWD
723163007	CVAG6B-CORRECTLY ZONED S	0.172	HDR		8-14 DU/AC	R-3	1	1						CVWD
723281009	CVAG6B-CORRECTLY ZONED S	0.162	HDR		8-14 DU/AC	R-3	1	1						CVWD
723144001	CVAG6B-CORRECTLY ZONED S	0.375	HDR		8-14 DU/AC	R-3	3	2	SAN ANDREAS FAULT ZONE					CVWD

Appendix A - Housing Inventory List

723144008	CVAG6B-CORRECTLY ZONED S	0.374	HDR		8-14 DU/AC	R-3		3	2	SAN ANDREAS FAULT ZONE						CVWD
723163028	CVAG6B-CORRECTLY ZONED S	0.168	HDR		8-14 DU/AC	R-3		1	1							CVWD
723272029	CVAG6B-CORRECTLY ZONED S	0.161	HDR		8-14 DU/AC	R-2		1	1							CVWD
723223001	CVAG6B-CORRECTLY ZONED S	0.343	HDR		8-14 DU/AC	R-3		3	2		AREAS OF FLOODING SENSITIVITY					CVWD
607215030	CVAG6B-CORRECTLY ZONED S	0.232	HDR		8-14 DU/AC	R-2-4000		2	1					Zone D		CVWD
723212010	CVAG6B-CORRECTLY ZONED S	0.340	HDR		8-14 DU/AC	R-3		3	2							CVWD
723281032	CVAG6B-CORRECTLY ZONED S	0.169	HDR		8-14 DU/AC	R-2		1	1							CVWD
723272002	CVAG6B-CORRECTLY ZONED S	0.171	HDR		8-14 DU/AC	R-3		1	1	COUNTY FAULT ZONE	AREAS OF FLOODING SENSITIVITY					CVWD
723307010	CVAG6B-CORRECTLY ZONED S	0.173	HDR		8-14 DU/AC	R-2		1	1							CVWD
721252011	CVAG6B-CORRECTLY ZONED S	0.184	HDR		8-14 DU/AC	R-3		1	1	SAN ANDREAS FAULT ZONE						CVWD
723031015	CVAG6B-CORRECTLY ZONED S	0.183	HDR		8-14 DU/AC	R-3		1	1	COUNTY FAULT ZONE	AREAS OF FLOODING SENSITIVITY					CVWD
723281004	CVAG6B-CORRECTLY ZONED S	0.161	HDR		8-14 DU/AC	R-3		1	1							CVWD
723032008	CVAG6B-CORRECTLY ZONED S	0.179	HDR		8-14 DU/AC	R-3		1	1	COUNTY FAULT ZONE						CVWD
723032011	CVAG6B-CORRECTLY ZONED S	0.184	HDR		8-14 DU/AC	R-3		1	1	COUNTY FAULT ZONE						CVWD
723272019	CVAG6B-CORRECTLY ZONED S	0.163	HDR		8-14 DU/AC	R-2		1	1	COUNTY FAULT ZONE	AREAS OF FLOODING SENSITIVITY					CVWD
723141006	CVAG6B-CORRECTLY ZONED S	0.424	HDR		8-14 DU/AC	R-3		3	3	SAN ANDREAS FAULT ZONE						CVWD
723291003	CVAG6B-CORRECTLY ZONED S	0.186	HDR		8-14 DU/AC	R-3		1	1	COUNTY FAULT ZONE	AREAS OF FLOODING SENSITIVITY					CVWD
723023002	CVAG6B-CORRECTLY ZONED S	0.208	HDR		8-14 DU/AC	R-3		2	1		AREAS OF FLOODING SENSITIVITY					CVWD
723281007	CVAG6B-CORRECTLY ZONED S	0.161	HDR		8-14 DU/AC	R-3		1	1							CVWD
723281015	CVAG6B-CORRECTLY ZONED S	0.199	HDR		8-14 DU/AC	R-2		2	1							CVWD
723282019	CVAG6B-CORRECTLY ZONED S	0.197	HDR		8-14 DU/AC	R-2		2	1							CVWD
723225015	CVAG6B-CORRECTLY ZONED S	0.375	HDR		8-14 DU/AC	R-3		3	2		AREAS OF FLOODING SENSITIVITY					CVWD
607342052	CVAG6B-CORRECTLY ZONED S	0.477	HDR		8-14 DU/AC	R-2-4000		4	3					Zone D		CVWD
723174024	CVAG6B-CORRECTLY ZONED S	0.287	HDR		8-14 DU/AC	R-3		2	2	SAN ANDREAS FAULT ZONE						CVWD
723163009	CVAG6B-CORRECTLY ZONED S	0.168	HDR		8-14 DU/AC	R-3		1	1	SAN ANDREAS FAULT ZONE						CVWD
721252031	CVAG6B-CORRECTLY ZONED S	0.298	HDR		8-14 DU/AC	R-3		2	2	SAN ANDREAS FAULT ZONE						CVWD

Appendix A - Housing Inventory List

721252019	CVAG6B-CORRECTLY ZONED S	0.186	HDR		8-14 DU/AC	R-3	1	1	SAN ANDREAS FAULT ZONE						CVWD
723162007	CVAG6B-CORRECTLY ZONED S	0.292	HDR		8-14 DU/AC	R-3	2	2	SAN ANDREAS FAULT ZONE						CVWD
723031013	CVAG6B-CORRECTLY ZONED S	0.272	HDR		8-14 DU/AC	R-3	2	2	COUNTY FAULT ZONE	AREAS OF FLOODING SENSITIVITY					CVWD
723161007	CVAG6B-CORRECTLY ZONED S	0.358	HDR		8-14 DU/AC	R-3	3	2	SAN ANDREAS FAULT ZONE						CVWD
723271002	CVAG6B-CORRECTLY ZONED S	0.161	HDR		8-14 DU/AC	R-3	1	1	COUNTY FAULT ZONE	AREAS OF FLOODING SENSITIVITY					CVWD
723174011	CVAG6B-CORRECTLY ZONED S	0.267	HDR		8-14 DU/AC	R-3	2	2	SAN ANDREAS FAULT ZONE						CVWD
723272031	CVAG6B-CORRECTLY ZONED S	0.170	HDR		8-14 DU/AC	R-2	1	1							CVWD
723272023	CVAG6B-CORRECTLY ZONED S	0.226	HDR		8-14 DU/AC	R-2	2	1	COUNTY FAULT ZONE	AREAS OF FLOODING SENSITIVITY					CVWD
723282009	CVAG6B-CORRECTLY ZONED S	0.166	HDR		8-14 DU/AC	R-3	1	1							CVWD
607183028	CVAG6B-CORRECTLY ZONED S	0.288	HDR		8-14 DU/AC	R-2-4000	2	2					Zone D		CVWD
723163023	CVAG6B-CORRECTLY ZONED S	0.307	HDR		8-14 DU/AC	R-3	2	2							CVWD
607342051	CVAG6B-CORRECTLY ZONED S	0.473	HDR		8-14 DU/AC	R-2-4000	4	3					Zone D		CVWD
723031010	CVAG6B-CORRECTLY ZONED S	0.292	HDR		8-14 DU/AC	R-3	2	2		AREAS OF FLOODING SENSITIVITY					CVWD
723282014	CVAG6B-CORRECTLY ZONED S	0.160	HDR		8-14 DU/AC	R-2	1	1							CVWD
723031025	CVAG6B-CORRECTLY ZONED S	0.184	HDR		8-14 DU/AC	R-3	1	1							CVWD
723225007	CVAG6B-CORRECTLY ZONED S	0.338	HDR		8-14 DU/AC	R-3	3	2		AREAS OF FLOODING SENSITIVITY					CVWD
723211003	CVAG6B-CORRECTLY ZONED S	0.336	HDR		8-14 DU/AC	R-3	3	2							CVWD
607144008	CVAG6B-CORRECTLY ZONED S	0.252	HDR		8-14 DU/AC	R-2-4000	2	2					Zone D		CVWD
603072001	CVAG6B-CORRECTLY ZONED S	0.139	HDR		8-14 DU/AC	R-2	1	1							CVWD
723307003	CVAG6B-CORRECTLY ZONED S	0.174	HDR		8-14 DU/AC	R-2	1	1							CVWD
723022023	CVAG6B-CORRECTLY ZONED S	0.227	HDR		8-14 DU/AC	R-3	2	1	COUNTY FAULT ZONE	AREAS OF FLOODING SENSITIVITY					CVWD
723163020	CVAG6B-CORRECTLY ZONED S	0.240	HDR		8-14 DU/AC	R-3	2	2							CVWD
723022004	CVAG6B-CORRECTLY ZONED S	0.301	HDR		8-14 DU/AC	R-3	2	2	COUNTY FAULT ZONE	AREAS OF FLOODING SENSITIVITY					CVWD
723306014	CVAG6B-CORRECTLY ZONED S	0.190	HDR		8-14 DU/AC	R-2	2	1							CVWD
723031003	CVAG6B-CORRECTLY ZONED S	0.903	HDR		8-14 DU/AC	R-3	7	6	COUNTY FAULT ZONE	AREAS OF FLOODING SENSITIVITY					CVWD
723022012	CVAG6B-CORRECTLY ZONED S	0.172	HDR		8-14 DU/AC	R-3	1	1	COUNTY FAULT ZONE	AREAS OF FLOODING SENSITIVITY					CVWD
723031011	CVAG6B-CORRECTLY ZONED S	0.295	HDR		8-14 DU/AC	R-3	2	2		AREAS OF FLOODING SENSITIVITY					CVWD

Appendix A - Housing Inventory List

723212008	CVAG6B-CORRECTLY ZONED S	0.336	HDR		8-14 DU/AC	R-3	3	2						CVWD
723162018	CVAG6B-CORRECTLY ZONED S	0.283	HDR		8-14 DU/AC	R-3	2	2	SAN ANDREAS FAULT ZONE					CVWD
723163003	CVAG6B-CORRECTLY ZONED S	0.163	HDR		8-14 DU/AC	R-3	1	1						CVWD
723144005	CVAG6B-CORRECTLY ZONED S	0.372	HDR		8-14 DU/AC	R-3	3	2	SAN ANDREAS FAULT ZONE					CVWD
723281025	CVAG6B-CORRECTLY ZONED S	0.152	HDR		8-14 DU/AC	R-2	1	1						CVWD
723141005	CVAG6B-CORRECTLY ZONED S	0.458	HDR		8-14 DU/AC	R-3	4	3	SAN ANDREAS FAULT ZONE					CVWD
603061013	CVAG6B-CORRECTLY ZONED S	0.127	HDR		8-14 DU/AC	R-2	1	1						CVWD
723032014	CVAG6B-CORRECTLY ZONED S	0.181	HDR		8-14 DU/AC	R-3	1	1						CVWD
723022009	CVAG6B-CORRECTLY ZONED S	0.321	HDR		8-14 DU/AC	R-3	3	2	COUNTY FAULT ZONE	AREAS OF FLOODING SENSITIVITY				CVWD
723032002	CVAG6B-CORRECTLY ZONED S	0.189	HDR		8-14 DU/AC	R-3	2	1	COUNTY FAULT ZONE	AREAS OF FLOODING SENSITIVITY				CVWD
723173001	CVAG6B-CORRECTLY ZONED S	0.261	HDR		8-14 DU/AC	R-3	2	2	SAN ANDREAS FAULT ZONE					CVWD
723282020	CVAG6B-CORRECTLY ZONED S	0.185	HDR		8-14 DU/AC	R-2	1	1						CVWD
723307018	CVAG6B-CORRECTLY ZONED S	0.169	HDR		8-14 DU/AC	R-3	1	1						CVWD
723281013	CVAG6B-CORRECTLY ZONED S	0.204	HDR		8-14 DU/AC	R-3	2	1						CVWD
723022008	CVAG6B-CORRECTLY ZONED S	0.295	HDR		8-14 DU/AC	R-3	2	2	COUNTY FAULT ZONE	AREAS OF FLOODING SENSITIVITY				CVWD
723307025	CVAG6B-CORRECTLY ZONED S	0.165	HDR		8-14 DU/AC	R-3	1	1						CVWD
723023003	CVAG6B-CORRECTLY ZONED S	0.189	HDR		8-14 DU/AC	R-3	2	1		AREAS OF FLOODING SENSITIVITY				CVWD
723163008	CVAG6B-CORRECTLY ZONED S	0.174	HDR		8-14 DU/AC	R-3	1	1	SAN ANDREAS FAULT ZONE					CVWD
609181002	CVAG6B-CORRECTLY ZONED S	0.314	HDR		8-14 DU/AC	R-2-4000	3	2					Zone D	CVWD
609171025	CVAG6B-CORRECTLY ZONED S	0.952	HDR		8-14 DU/AC	R-3-8000	8	6					Zone D	CVWD
723022014	CVAG6B-CORRECTLY ZONED S	0.175	HDR		8-14 DU/AC	R-3	1	1	COUNTY FAULT ZONE	AREAS OF FLOODING SENSITIVITY				CVWD
723162016	CVAG6B-CORRECTLY ZONED S	0.458	HDR		8-14 DU/AC	R-3	4	3	SAN ANDREAS FAULT ZONE					CVWD
723031005	CVAG6B-CORRECTLY ZONED S	0.295	HDR		8-14 DU/AC	R-3	2	2		AREAS OF FLOODING SENSITIVITY				CVWD
723306008	CVAG6B-CORRECTLY ZONED S	0.195	HDR		8-14 DU/AC	R-2	2	1						CVWD
723307021	CVAG6B-CORRECTLY ZONED S	0.168	HDR		8-14 DU/AC	R-3	1	1						CVWD
723143003	CVAG6B-CORRECTLY ZONED S	0.615	HDR		8-14 DU/AC	R-3	5	4	SAN ANDREAS FAULT ZONE	AREAS OF FLOODING SENSITIVITY				CVWD
723272001	CVAG6B-CORRECTLY ZONED S	0.144	HDR		8-14 DU/AC	R-3	1	1	COUNTY FAULT ZONE	AREAS OF FLOODING SENSITIVITY				CVWD

Appendix A - Housing Inventory List

723032001	CVAG6B-CORRECTLY ZONED S	0.229	HDR		8-14 DU/AC	R-3	2	1	COUNTY FAULT ZONE	AREAS OF FLOODING SENSITIVITY				CVWD
727141005	CVAG6B-CORRECTLY ZONED S	0.503	HDR		8-14 DU/AC	R-3	4	3						CVWD
723163018	CVAG6B-CORRECTLY ZONED S	0.220	HDR		8-14 DU/AC	R-3	2	1						CVWD
723022018	CVAG6B-CORRECTLY ZONED S	0.177	HDR		8-14 DU/AC	R-3	1	1	COUNTY FAULT ZONE	AREAS OF FLOODING SENSITIVITY				CVWD
723161005	CVAG6B-CORRECTLY ZONED S	0.139	HDR		8-14 DU/AC	R-3	1	1	SAN ANDREAS FAULT ZONE					CVWD
723272009	CVAG6B-CORRECTLY ZONED S	0.160	HDR		8-14 DU/AC	R-3	1	1	COUNTY FAULT ZONE	AREAS OF FLOODING SENSITIVITY				CVWD
723272027	CVAG6B-CORRECTLY ZONED S	0.165	HDR		8-14 DU/AC	R-2	1	1						CVWD
723162008	CVAG6B-CORRECTLY ZONED S	0.298	HDR		8-14 DU/AC	R-3	2	2	SAN ANDREAS FAULT ZONE					CVWD
723307020	CVAG6B-CORRECTLY ZONED S	0.169	HDR		8-14 DU/AC	R-3	1	1						CVWD
723306001	CVAG6B-CORRECTLY ZONED S	0.170	HDR		8-14 DU/AC	R-2	1	1						CVWD
723022006	CVAG6B-CORRECTLY ZONED S	0.299	HDR		8-14 DU/AC	R-3	2	2	COUNTY FAULT ZONE	AREAS OF FLOODING SENSITIVITY				CVWD
723281011	CVAG6B-CORRECTLY ZONED S	0.162	HDR		8-14 DU/AC	R-3	1	1						CVWD
723162023	CVAG6B-CORRECTLY ZONED S	0.379	HDR		8-14 DU/AC	R-3	3	2	SAN ANDREAS FAULT ZONE					CVWD
723163022	CVAG6B-CORRECTLY ZONED S	0.220	HDR		8-14 DU/AC	R-3	2	1						CVWD
721252008	CVAG6B-CORRECTLY ZONED S	0.184	HDR		8-14 DU/AC	R-3	1	1	SAN ANDREAS FAULT ZONE					CVWD
609171012	CVAG6B-CORRECTLY ZONED S	0.364	HDR		8-14 DU/AC	R-3-8000	3	2					Zone D	CVWD
723282007	CVAG6B-CORRECTLY ZONED S	0.171	HDR		8-14 DU/AC	R-3	1	1						CVWD
723163026	CVAG6B-CORRECTLY ZONED S	0.239	HDR		8-14 DU/AC	R-3	2	2	SAN ANDREAS FAULT ZONE					CVWD
607227081	CVAG6B-CORRECTLY ZONED S	23.524	HDR		8-14 DU/AC	R-3-3000	188	151					Zone D	CVWD
723141001	CVAG6B-CORRECTLY ZONED S	1.077	HDR		8-14 DU/AC	R-3	9	7	SAN ANDREAS FAULT ZONE					CVWD
607215027	CVAG6B-CORRECTLY ZONED S	0.236	HDR		8-14 DU/AC	R-2-4000	2	2					Zone D	CVWD
723223002	CVAG6B-CORRECTLY ZONED S	0.334	HDR		8-14 DU/AC	R-3	3	2		AREAS OF FLOODING SENSITIVITY				CVWD
723163025	CVAG6B-CORRECTLY ZONED S	0.182	HDR		8-14 DU/AC	R-3	1	1						CVWD
723163031	CVAG6B-CORRECTLY ZONED S	0.191	HDR		8-14 DU/AC	R-3	2	1	SAN ANDREAS FAULT ZONE					CVWD
723307026	CVAG6B-CORRECTLY ZONED S	0.185	HDR		8-14 DU/AC	R-3	1	1						CVWD
723163029	CVAG6B-CORRECTLY ZONED S	0.172	HDR		8-14 DU/AC	R-3	1	1						CVWD
723163024	CVAG6B-CORRECTLY ZONED S	0.327	HDR		8-14 DU/AC	R-3	3	2						CVWD
723033002	CVAG6B-CORRECTLY ZONED S	0.186	HDR		8-14 DU/AC	R-3	1	1						CVWD
723021003	CVAG6B-CORRECTLY ZONED S	0.307	HDR		8-14 DU/AC	R-3	2	2		AREAS OF FLOODING SENSITIVITY				CVWD

Appendix A - Housing Inventory List

723307015	CVAG6B-CORRECTLY ZONED S	0.169	HDR		8-14 DU/AC	R-3	1	1						CVWD
723281022	CVAG6B-CORRECTLY ZONED S	0.160	HDR		8-14 DU/AC	R-2	1	1						CVWD
609201007	CVAG6B-CORRECTLY ZONED S	0.297	HDR		8-14 DU/AC	R-2-4000	2	2					Zone D	CVWD
603072010	CVAG6B-CORRECTLY ZONED S	0.139	HDR		8-14 DU/AC	R-2	1	1						CVWD
607216017	CVAG6B-CORRECTLY ZONED S	0.250	HDR		8-14 DU/AC	R-2-4000	2	2					Zone D	CVWD
723023016	CVAG6B-CORRECTLY ZONED S	0.188	HDR		8-14 DU/AC	R-3	2	1	COUNTY FAULT ZONE	AREAS OF FLOODING SENSITIVITY				CVWD
609201002	CVAG6B-CORRECTLY ZONED S	0.293	HDR		8-14 DU/AC	R-2-4000	2	2					Zone D	CVWD
723271001	CVAG6B-CORRECTLY ZONED S	0.076	HDR		8-14 DU/AC	R-3	1	0	COUNTY FAULT ZONE	AREAS OF FLOODING SENSITIVITY				CVWD
723174017	CVAG6B-CORRECTLY ZONED S	0.596	HDR		8-14 DU/AC	R-3	5	4	SAN ANDREAS FAULT ZONE					CVWD
723032013	CVAG6B-CORRECTLY ZONED S	0.184	HDR		8-14 DU/AC	R-3	1	1						CVWD
723291008	CVAG6B-CORRECTLY ZONED S	0.231	HDR		8-14 DU/AC	R-2	2	1	COUNTY FAULT ZONE	AREAS OF FLOODING SENSITIVITY				CVWD
723281019	CVAG6B-CORRECTLY ZONED S	0.176	HDR		8-14 DU/AC	R-2	1	1						CVWD
723282018	CVAG6B-CORRECTLY ZONED S	0.194	HDR		8-14 DU/AC	R-2	2	1						CVWD
723031028	CVAG6B-CORRECTLY ZONED S	0.393	HDR		8-14 DU/AC	R-3	3	3						CVWD
609172072	CVAG6B-CORRECTLY ZONED S	2.409	HDR		8-14 DU/AC	R-2-6000	19	15					Zone D	CVWD
723212005	CVAG6B-CORRECTLY ZONED S	0.364	HDR		8-14 DU/AC	R-3	3	2						CVWD
607141035	CVAG6B-CORRECTLY ZONED S	0.234	HDR		8-14 DU/AC	R-2-4000	2	1					Zone D	CVWD
723144003	CVAG6B-CORRECTLY ZONED S	0.374	HDR		8-14 DU/AC	R-3	3	2	SAN ANDREAS FAULT ZONE					CVWD
723281027	CVAG6B-CORRECTLY ZONED S	0.177	HDR		8-14 DU/AC	R-2	1	1						CVWD
723022002	CVAG6B-CORRECTLY ZONED S	0.297	HDR		8-14 DU/AC	R-3	2	2	COUNTY FAULT ZONE	AREAS OF FLOODING SENSITIVITY				CVWD
723272010	CVAG6B-CORRECTLY ZONED S	0.161	HDR		8-14 DU/AC	R-3	1	1	COUNTY FAULT ZONE	AREAS OF FLOODING SENSITIVITY				CVWD
723291005	CVAG6B-CORRECTLY ZONED S	0.194	HDR		8-14 DU/AC	R-3	2	1	COUNTY FAULT ZONE	AREAS OF FLOODING SENSITIVITY				CVWD
723141003	CVAG6B-CORRECTLY ZONED S	0.326	HDR		8-14 DU/AC	R-3	3	2	SAN ANDREAS FAULT ZONE	AREAS OF FLOODING SENSITIVITY				CVWD
723281010	CVAG6B-CORRECTLY ZONED S	0.164	HDR		8-14 DU/AC	R-3	1	1						CVWD
723031012	CVAG6B-CORRECTLY ZONED S	0.386	HDR		8-14 DU/AC	R-3	3	2		AREAS OF FLOODING SENSITIVITY				CVWD
723143005	CVAG6B-CORRECTLY ZONED S	0.339	HDR		8-14 DU/AC	R-3	3	2	SAN ANDREAS FAULT ZONE					CVWD
721252013	CVAG6B-CORRECTLY ZONED S	0.181	HDR		8-14 DU/AC	R-3	1	1	SAN ANDREAS FAULT ZONE					CVWD
723282022	CVAG6B-CORRECTLY ZONED S	0.173	HDR		8-14 DU/AC	R-2	1	1						CVWD
723306002	CVAG6B-CORRECTLY ZONED S	0.178	HDR		8-14 DU/AC	R-2	1	1						CVWD
723307024	CVAG6B-CORRECTLY ZONED S	0.168	HDR		8-14 DU/AC	R-3	1	1						CVWD

Appendix A - Housing Inventory List

723162015	CVAG6B-CORRECTLY ZONED S	0.586	HDR		8-14 DU/AC	R-3	5	4	SAN ANDREAS FAULT ZONE						CVWD
723162002	CVAG6B-CORRECTLY ZONED S	0.292	HDR		8-14 DU/AC	R-3	2	2	SAN ANDREAS FAULT ZONE						CVWD
721252005	CVAG6B-CORRECTLY ZONED S	0.185	HDR		8-14 DU/AC	R-3	1	1	SAN ANDREAS FAULT ZONE						CVWD
723281021	CVAG6B-CORRECTLY ZONED S	0.169	HDR		8-14 DU/AC	R-2	1	1							CVWD
723144002	CVAG6B-CORRECTLY ZONED S	0.374	HDR		8-14 DU/AC	R-3	3	2	SAN ANDREAS FAULT ZONE						CVWD
723281014	CVAG6B-CORRECTLY ZONED S	0.198	HDR		8-14 DU/AC	R-2	2	1							CVWD
694120005	CVAG6B-CORRECTLY ZONED S	2.128	HDR		8-14 DU/AC	R-T	17	14		AREAS OF FLOODING SENSITIVITY					CVWD
723174013	CVAG6B-CORRECTLY ZONED S	0.877	HDR		8-14 DU/AC	R-3	7	6	SAN ANDREAS FAULT ZONE						CVWD
723163006	CVAG6B-CORRECTLY ZONED S	0.169	HDR		8-14 DU/AC	R-3	1	1							CVWD
723306012	CVAG6B-CORRECTLY ZONED S	0.218	HDR		8-14 DU/AC	R-2	2	1							CVWD
723306015	CVAG6B-CORRECTLY ZONED S	0.169	HDR		8-14 DU/AC	R-2	1	1							CVWD
723174020	CVAG6B-CORRECTLY ZONED S	0.550	HDR		8-14 DU/AC	R-3	4	4	SAN ANDREAS FAULT ZONE						CVWD
723022003	CVAG6B-CORRECTLY ZONED S	0.299	HDR		8-14 DU/AC	R-3	2	2	COUNTY FAULT ZONE	AREAS OF FLOODING SENSITIVITY					CVWD
723031019	CVAG6B-CORRECTLY ZONED S	0.190	HDR		8-14 DU/AC	R-3	2	1		AREAS OF FLOODING SENSITIVITY					CVWD
694050006	CVAG6B-CORRECTLY ZONED S	41.593	HDR		8-14 DU/AC	R-2	333	266		AREAS OF FLOODING SENSITIVITY		Thousand Palms Conservation Area			CVWD
723282010	CVAG6B-CORRECTLY ZONED S	0.172	HDR		8-14 DU/AC	R-3	1	1							CVWD
723031008	CVAG6B-CORRECTLY ZONED S	0.297	HDR		8-14 DU/AC	R-3	2	2		AREAS OF FLOODING SENSITIVITY					CVWD
603074019	CVAG6B-CORRECTLY ZONED S	0.319	HDR		8-14 DU/AC	R-2	3	2							CVWD
607183024	CVAG6B-CORRECTLY ZONED S	0.293	HDR		8-14 DU/AC	R-2-4000	2	2					Zone D		CVWD
607204018	CVAG6B-CORRECTLY ZONED S	0.280	HDR		8-14 DU/AC	R-2-4000	2	2					Zone D		CVWD
723162013	CVAG6B-CORRECTLY ZONED S	0.592	HDR		8-14 DU/AC	R-3	5	4	SAN ANDREAS FAULT ZONE						CVWD
721252014	CVAG6B-CORRECTLY ZONED S	0.183	HDR		8-14 DU/AC	R-3	1	1	SAN ANDREAS FAULT ZONE						CVWD
723162003	CVAG6B-CORRECTLY ZONED S	0.295	HDR		8-14 DU/AC	R-3	2	2	SAN ANDREAS FAULT ZONE						CVWD
723307012	CVAG6B-CORRECTLY ZONED S	0.168	HDR		8-14 DU/AC	R-2	1	1							CVWD



Appendix A - Housing Inventory List

815282002	OTHER6B-CORRECTLY ZONED	1.028	HDR		8-14 DU/AC	R-T	8	7		AREAS OF FLOODING SENSITIVITY				PVID
561020010	WRCOG6B-CORRECTLY ZONED	0.949	HDR		8-14 DU/AC	R-T	8	6		AREAS OF FLOODING SENSITIVITY				Idyllwild County Water
447150029	WRCOG6B-CORRECTLY ZONED	0.445	HDR		8-14 DU/AC	R-3	4	3						EMWD
447150030	WRCOG6B-CORRECTLY ZONED	0.503	HDR		8-14 DU/AC	R-3	4	3						EMWD
166630088	WRCOG6B-CORRECTLY ZONED	0.630	HDR		8-14 DU/AC	R-3	5	4		AREAS OF FLOODING SENSITIVITY				JCSD
549090036	WRCOG6B-CORRECTLY ZONED	5.896	HDR		8-14 DU/AC	R-3	47	38	SAN JACINTO FAULT ZONE					EMWD
135141013	WRCOG6B-CORRECTLY ZONED	2.450	HDR		8-14 DU/AC	R-3	20	16						HOME GARDENS SANI
561020016	WRCOG6B-CORRECTLY ZONED	0.274	HDR		8-14 DU/AC	R-T	2	2		AREAS OF FLOODING SENSITIVITY				Idyllwild County Water
247092013	WRCOG6B-CORRECTLY ZONED	0.750	HDR		8-14 DU/AC	R-3	6	5						CITY OF RIVERSIDE WA
438211041	WRCOG6B-CORRECTLY ZONED	4.324	HDR		8-14 DU/AC	R-2-6000	35	28	SAN JACINTO FAULT ZONE					WMWD
247081009	WRCOG6B-CORRECTLY ZONED	0.058	HDR		8-14 DU/AC	R-3	0	0						CITY OF RIVERSIDE WA
247111002	WRCOG6B-CORRECTLY ZONED	0.106	HDR		8-14 DU/AC	R-2	1	1						WMWD
135483009	WRCOG6B-CORRECTLY ZONED	0.524	HDR		8-14 DU/AC	R-3	4	3						WMWD
		<b>208.850</b>					<b>1671</b>	<b>1337</b>						
Not Zoned Correctly														
727112002	CVAG6A-NOT CORRECTLY ZON	38.589	HDR		8-14 DU/AC	A-1-5								
654210002	CVAG6A-NOT CORRECTLY ZON	1.278	HDR		8-14 DU/AC	W-2				AREAS OF FLOODING SENSITIVITY				
603062029	CVAG6A-NOT CORRECTLY ZON	0.090	HDR		8-14 DU/AC	C-1/C-P								
603062030	CVAG6A-NOT CORRECTLY ZON	0.064	HDR		8-14 DU/AC	C-1/C-P								
654210004	CVAG6A-NOT CORRECTLY ZON	0.317	HDR		8-14 DU/AC	W-2				AREAS OF FLOODING SENSITIVITY				
607130009	CVAG6A-NOT CORRECTLY ZON	2.287	HDR		8-14 DU/AC	R-1							Zone D	
603073010	CVAG6A-NOT CORRECTLY ZON	0.291	HDR		8-14 DU/AC	C-1/C-P								
659020028	CVAG6A-NOT CORRECTLY ZON	18.773	HDR		8-14 DU/AC	W-2				AREAS OF FLOODING SENSITIVITY				
656060004	CVAG6A-NOT CORRECTLY ZON	5.130	HDR		8-14 DU/AC					AREAS OF FLOODING SENSITIVITY				
626130019	CVAG6A-NOT CORRECTLY ZON	53.367	HDR		8-14 DU/AC	SP ZONE				AREAS OF FLOODING SENSITIVITY			Zone E	
626130003	CVAG6A-NOT CORRECTLY ZON	10.121	HDR		8-14 DU/AC	W-2				AREAS OF FLOODING SENSITIVITY				
670220015	CVAG6A-NOT CORRECTLY ZON	9.949	HDR		8-14 DU/AC								Zone E	
654210015	CVAG6A-NOT CORRECTLY ZON	1.067	HDR		8-14 DU/AC	W-2				AREAS OF FLOODING SENSITIVITY				
654210003	CVAG6A-NOT CORRECTLY ZON	0.315	HDR		8-14 DU/AC	W-2				AREAS OF FLOODING SENSITIVITY				

Appendix A - Housing Inventory List

650020006	CVAG6A-NOT CORRECTLY ZON	19.967	HDR		8-14 DU/AC	R-1				AREAS OF FLOODING SENSITIVITY				
727112011	CVAG6A-NOT CORRECTLY ZON	38.688	HDR		8-14 DU/AC	A-1-5								
650390003	CVAG6A-NOT CORRECTLY ZON	11.314	HDR		8-14 DU/AC	R-1				AREAS OF FLOODING SENSITIVITY				
650390001	CVAG6A-NOT CORRECTLY ZON	12.622	HDR		8-14 DU/AC	R-1				AREAS OF FLOODING SENSITIVITY				
650390004	CVAG6A-NOT CORRECTLY ZON	3.520	HDR		8-14 DU/AC	R-2				AREAS OF FLOODING SENSITIVITY				
656060011	CVAG6A-NOT CORRECTLY ZON	4.717	HDR		8-14 DU/AC									
727112024	CVAG6A-NOT CORRECTLY ZON	39.745	HDR		8-14 DU/AC	A-1-5								
650020026	CVAG6A-NOT CORRECTLY ZON	19.896	HDR		8-14 DU/AC	R-1				AREAS OF FLOODING SENSITIVITY				
650390002	CVAG6A-NOT CORRECTLY ZON	9.627	HDR		8-14 DU/AC	R-2				AREAS OF FLOODING SENSITIVITY				
654210027	CVAG6A-NOT CORRECTLY ZON	8.887	HDR		8-14 DU/AC	W-2				AREAS OF FLOODING SENSITIVITY				
465040010	WRCOG6A-NOT CORRECTLY Z	10.011	HDR		8-14 DU/AC	W-2				AREAS OF FLOODING SENSITIVITY	YES			
465040008	WRCOG6A-NOT CORRECTLY Z	9.712	HDR		8-14 DU/AC	W-2				AREAS OF FLOODING SENSITIVITY	YES			
115210033	WRCOG6A-NOT CORRECTLY Z	0.418	HDR		8-14 DU/AC	C-1/C-P								
465040009	WRCOG6A-NOT CORRECTLY Z	9.934	HDR		8-14 DU/AC	W-2				AREAS OF FLOODING SENSITIVITY	YES			
MHDR														
650102006	CVAG6B-CORRECTLY ZONED S	0.229	MHDR		5-8 DU/AC	R-3-6000	1	1		AREAS OF FLOODING SENSITIVITY				CVWD
723063001	CVAG6B-CORRECTLY ZONED S	0.188	MHDR		5-8 DU/AC	R-2	1	1						CVWD
723062002	CVAG6B-CORRECTLY ZONED S	0.183	MHDR		5-8 DU/AC	R-2	1	1		AREAS OF FLOODING SENSITIVITY				CVWD
727182032	CVAG6B-CORRECTLY ZONED S	0.073	MHDR		5-8 DU/AC	R-2	0	0						CVWD
723043016	CVAG6B-CORRECTLY ZONED S	0.192	MHDR		5-8 DU/AC	R-2	1	1		AREAS OF FLOODING SENSITIVITY				CVWD
694072010	CVAG6B-CORRECTLY ZONED S	0.139	MHDR		5-8 DU/AC	R-4	1	1		AREAS OF FLOODING SENSITIVITY				CVWD
721271013	CVAG6B-CORRECTLY ZONED S	0.174	MHDR		5-8 DU/AC	R-2	1	1						CVWD
723052002	CVAG6B-CORRECTLY ZONED S	0.188	MHDR		5-8 DU/AC	R-2	1	1	COUNTY FAULT ZONE					CVWD
723064008	CVAG6B-CORRECTLY ZONED S	0.190	MHDR		5-8 DU/AC	R-2	1	1		AREAS OF FLOODING SENSITIVITY				CVWD

Appendix A - Housing Inventory List

723043013	CVAG6B-CORRECTLY ZONED S	0.189	MHDR		5-8 DU/AC	R-2	1	1						CVWD
723064005	CVAG6B-CORRECTLY ZONED S	0.177	MHDR		5-8 DU/AC	R-2	1	1		AREAS OF FLOODING SENSITIVITY				CVWD
723062001	CVAG6B-CORRECTLY ZONED S	0.186	MHDR		5-8 DU/AC	R-2	1	1		AREAS OF FLOODING SENSITIVITY				CVWD
757023040	CVAG6B-CORRECTLY ZONED S	0.036	MHDR		5-8 DU/AC	R-3-4000	0	0					Zone D	CVWD
654110012	CVAG6B-CORRECTLY ZONED S	0.082	MHDR		5-8 DU/AC	R-T	0	0	SAN ANDREAS FAULT ZONE					DWA
757023038	CVAG6B-CORRECTLY ZONED S	0.073	MHDR		5-8 DU/AC	R-3-4000	0	0					Zone D	CVWD
723053013	CVAG6B-CORRECTLY ZONED S	0.195	MHDR		5-8 DU/AC	R-2	1	1	COUNTY FAULT ZONE					CVWD
721242024	CVAG6B-CORRECTLY ZONED S	0.183	MHDR		5-8 DU/AC	R-2	1	1	SAN ANDREAS FAULT ZONE					CVWD
721262034	CVAG6B-CORRECTLY ZONED S	0.178	MHDR		5-8 DU/AC	R-2	1	1						CVWD
723073002	CVAG6B-CORRECTLY ZONED S	0.192	MHDR		5-8 DU/AC	R-2	1	1	COUNTY FAULT ZONE					CVWD
723053005	CVAG6B-CORRECTLY ZONED S	0.195	MHDR		5-8 DU/AC	R-2	1	1	COUNTY FAULT ZONE					CVWD
721271002	CVAG6B-CORRECTLY ZONED S	0.179	MHDR		5-8 DU/AC	R-2	1	1						CVWD
654141051	CVAG6B-CORRECTLY ZONED S	0.017	MHDR		5-8 DU/AC	R-T	0	0						DWA
723023026	CVAG6B-CORRECTLY ZONED S	0.190	MHDR		5-8 DU/AC	R-2A	1	1	COUNTY FAULT ZONE	AREAS OF FLOODING SENSITIVITY				CVWD
650101030	CVAG6B-CORRECTLY ZONED S	0.187	MHDR		5-8 DU/AC	R-3-6000	1	1		AREAS OF FLOODING SENSITIVITY				CVWD
723023030	CVAG6B-CORRECTLY ZONED S	0.180	MHDR		5-8 DU/AC	R-2A	1	1	COUNTY FAULT ZONE	AREAS OF FLOODING SENSITIVITY				CVWD
721242041	CVAG6B-CORRECTLY ZONED S	0.178	MHDR		5-8 DU/AC	R-2	1	1						CVWD
723044004	CVAG6B-CORRECTLY ZONED S	0.194	MHDR		5-8 DU/AC	R-2	1	1	COUNTY FAULT ZONE	AREAS OF FLOODING SENSITIVITY				CVWD
723044020	CVAG6B-CORRECTLY ZONED S	0.198	MHDR		5-8 DU/AC	R-2	1	1		AREAS OF FLOODING SENSITIVITY				CVWD
723064002	CVAG6B-CORRECTLY ZONED S	0.184	MHDR		5-8 DU/AC	R-2	1	1		AREAS OF FLOODING SENSITIVITY				CVWD
654141054	CVAG6B-CORRECTLY ZONED S	0.091	MHDR		5-8 DU/AC	R-T	0	0						DWA
721271011	CVAG6B-CORRECTLY ZONED S	0.181	MHDR		5-8 DU/AC	R-2	1	1						CVWD
723032021	CVAG6B-CORRECTLY ZONED S	0.178	MHDR		5-8 DU/AC	R-2A	1	1	COUNTY FAULT ZONE					CVWD
721262025	CVAG6B-CORRECTLY ZONED S	0.177	MHDR		5-8 DU/AC	R-2	1	1						CVWD
723052001	CVAG6B-CORRECTLY ZONED S	0.901	MHDR		5-8 DU/AC	R-2A	5	4	COUNTY FAULT ZONE					CVWD
651140005	CVAG6B-CORRECTLY ZONED S	14.975	MHDR		5-8 DU/AC	R-4	75	60		AREAS OF FLOODING SENSITIVITY				CVWD
757051014	CVAG6B-CORRECTLY ZONED S	0.164	MHDR		5-8 DU/AC	R-3-4000	1	1					Zone D	CVWD

Appendix A - Housing Inventory List

651140008	CVAG6B-CORRECTLY ZONED S	2.074	MHDR		5-8 DU/AC	R-4	10	8		AREAS OF FLOODING SENSITIVITY				CVWD
650101034	CVAG6B-CORRECTLY ZONED S	2.943	MHDR		5-8 DU/AC	R-3-6000	15	12		AREAS OF FLOODING SENSITIVITY				CVWD
650102027	CVAG6B-CORRECTLY ZONED S	1.192	MHDR		5-8 DU/AC	R-3-6000	6	5		AREAS OF FLOODING SENSITIVITY				CVWD
723044010	CVAG6B-CORRECTLY ZONED S	0.187	MHDR		5-8 DU/AC	R-2	1	1	COUNTY FAULT ZONE	AREAS OF FLOODING SENSITIVITY				CVWD
650111030	CVAG6B-CORRECTLY ZONED S	0.184	MHDR		5-8 DU/AC	R-3-6000	1	1		AREAS OF FLOODING SENSITIVITY				CVWD
727151030	CVAG6B-CORRECTLY ZONED S	0.175	MHDR		5-8 DU/AC	R-2	1	1						CVWD
727173028	CVAG6B-CORRECTLY ZONED S	0.158	MHDR		5-8 DU/AC	R-2	1	1						CVWD
721251011	CVAG6B-CORRECTLY ZONED S	0.182	MHDR		5-8 DU/AC	R-2	1	1	SAN ANDREAS FAULT ZONE					CVWD
748280009	CVAG6B-CORRECTLY ZONED S	18.498	MHDR		5-8 DU/AC	R-4	92	74		AREAS OF FLOODING SENSITIVITY		Zone D		CVWD
723042007	CVAG6B-CORRECTLY ZONED S	0.192	MHDR		5-8 DU/AC	R-2	1	1		AREAS OF FLOODING SENSITIVITY				CVWD
723044009	CVAG6B-CORRECTLY ZONED S	0.179	MHDR		5-8 DU/AC	R-2	1	1	COUNTY FAULT ZONE	AREAS OF FLOODING SENSITIVITY				CVWD
723023033	CVAG6B-CORRECTLY ZONED S	0.194	MHDR		5-8 DU/AC	R-2A	1	1	COUNTY FAULT ZONE	AREAS OF FLOODING SENSITIVITY				CVWD
727151012	CVAG6B-CORRECTLY ZONED S	0.224	MHDR		5-8 DU/AC	R-2	1	1						CVWD
723051006	CVAG6B-CORRECTLY ZONED S	0.185	MHDR		5-8 DU/AC	R-2	1	1	COUNTY FAULT ZONE	AREAS OF FLOODING SENSITIVITY				CVWD
651140006	CVAG6B-CORRECTLY ZONED S	18.992	MHDR		5-8 DU/AC	R-4	95	76		AREAS OF FLOODING SENSITIVITY				CVWD
723032017	CVAG6B-CORRECTLY ZONED S	0.192	MHDR		5-8 DU/AC	R-2A	1	1	COUNTY FAULT ZONE	AREAS OF FLOODING SENSITIVITY				CVWD
723044001	CVAG6B-CORRECTLY ZONED S	0.236	MHDR		5-8 DU/AC	R-2A	1	1	COUNTY FAULT ZONE	AREAS OF FLOODING SENSITIVITY				CVWD
757024005	CVAG6B-CORRECTLY ZONED S	0.070	MHDR		5-8 DU/AC	R-3-4000	0	0				Zone D		CVWD
723073004	CVAG6B-CORRECTLY ZONED S	0.182	MHDR		5-8 DU/AC	R-2	1	1	COUNTY FAULT ZONE					CVWD
723043020	CVAG6B-CORRECTLY ZONED S	0.191	MHDR		5-8 DU/AC	R-2	1	1		AREAS OF FLOODING SENSITIVITY				CVWD
650101020	CVAG6B-CORRECTLY ZONED S	0.343	MHDR		5-8 DU/AC	R-3-6000	2	1		AREAS OF FLOODING SENSITIVITY				CVWD
721262035	CVAG6B-CORRECTLY ZONED S	0.176	MHDR		5-8 DU/AC	R-2	1	1						CVWD

Appendix A - Housing Inventory List

723053018	CVAG6B-CORRECTLY ZONED S	0.186	MHDR		5-8 DU/AC	R-2	1	1	FAULT ZONE COUNTY					CVWD
723073008	CVAG6B-CORRECTLY ZONED S	0.184	MHDR		5-8 DU/AC	R-2	1	1	FAULT ZONE					CVWD
757052013	CVAG6B-CORRECTLY ZONED S	0.154	MHDR		5-8 DU/AC	R-3-4000	1	1				Zone D		CVWD
721251013	CVAG6B-CORRECTLY ZONED S	0.180	MHDR		5-8 DU/AC	R-2	1	1	SAN ANDREAS FAULT ZONE					CVWD
723044013	CVAG6B-CORRECTLY ZONED S	0.183	MHDR		5-8 DU/AC	R-2	1	1		AREAS OF FLOODING SENSITIVITY				CVWD
721262031	CVAG6B-CORRECTLY ZONED S	0.177	MHDR		5-8 DU/AC	R-2	1	1						CVWD
723072003	CVAG6B-CORRECTLY ZONED S	0.185	MHDR		5-8 DU/AC	R-2	1	1	COUNTY FAULT ZONE					CVWD
654141058	CVAG6B-CORRECTLY ZONED S	0.100	MHDR		5-8 DU/AC	R-T	0	0	SAN ANDREAS FAULT ZONE					DWA
727163020	CVAG6B-CORRECTLY ZONED S	0.078	MHDR		5-8 DU/AC	R-2	0	0						CVWD
727163021	CVAG6B-CORRECTLY ZONED S	0.174	MHDR		5-8 DU/AC	R-4	1	1		AREAS OF FLOODING SENSITIVITY				CVWD
650101018	CVAG6B-CORRECTLY ZONED S	0.174	MHDR		5-8 DU/AC	R-3-6000	1	1		AREAS OF FLOODING SENSITIVITY				CVWD
723053008	CVAG6B-CORRECTLY ZONED S	0.187	MHDR		5-8 DU/AC	R-2	1	1	COUNTY FAULT ZONE					CVWD
721242040	CVAG6B-CORRECTLY ZONED S	0.176	MHDR		5-8 DU/AC	R-2	1	1						CVWD
721262028	CVAG6B-CORRECTLY ZONED S	0.179	MHDR		5-8 DU/AC	R-2	1	1						CVWD
721271006	CVAG6B-CORRECTLY ZONED S	0.177	MHDR		5-8 DU/AC	R-2	1	1						CVWD
723042013	CVAG6B-CORRECTLY ZONED S	0.185	MHDR		5-8 DU/AC	R-2	1	1		AREAS OF FLOODING SENSITIVITY				CVWD
723051018	CVAG6B-CORRECTLY ZONED S	0.186	MHDR		5-8 DU/AC	R-2	1	1	COUNTY FAULT ZONE	AREAS OF FLOODING SENSITIVITY				CVWD
661272057	CVAG6B-CORRECTLY ZONED S	6.628	MHDR		5-8 DU/AC	R-2A	33	27		AREAS OF FLOODING SENSITIVITY				DWA
757024004	CVAG6B-CORRECTLY ZONED S	0.285	MHDR		5-8 DU/AC	R-3-4000	1	1				Zone D		CVWD
723063002	CVAG6B-CORRECTLY ZONED S	0.194	MHDR		5-8 DU/AC	R-2	1	1		AREAS OF FLOODING SENSITIVITY				CVWD
654141053	CVAG6B-CORRECTLY ZONED S	0.014	MHDR		5-8 DU/AC	R-T	0	0						DWA
727331069	CVAG6B-CORRECTLY ZONED S	0.134	MHDR		5-8 DU/AC	R-6	1	1						CVWD
650111025	CVAG6B-CORRECTLY ZONED S	0.365	MHDR		5-8 DU/AC	R-3-6000	2	1		AREAS OF FLOODING SENSITIVITY				CVWD
721251012	CVAG6B-CORRECTLY ZONED S	0.183	MHDR		5-8 DU/AC	R-2	1	1	SAN ANDREAS FAULT ZONE					CVWD
723042009	CVAG6B-CORRECTLY ZONED S	0.187	MHDR		5-8 DU/AC	R-2	1	1		AREAS OF FLOODING SENSITIVITY				CVWD
650102009	CVAG6B-CORRECTLY ZONED S	0.215	MHDR		5-8 DU/AC	R-3-6000	1	1		AREAS OF FLOODING SENSITIVITY				CVWD

Appendix A - Housing Inventory List

727205010	CVAG6B-CORRECTLY ZONED S	0.141	MHDR		5-8 DU/AC	R-2	1	1						CVWD
723043005	CVAG6B-CORRECTLY ZONED S	0.184	MHDR		5-8 DU/AC	R-2	1	1		AREAS OF FLOODING SENSITIVITY				CVWD
727151026	CVAG6B-CORRECTLY ZONED S	0.031	MHDR		5-8 DU/AC	R-2	0	0						CVWD
723063006	CVAG6B-CORRECTLY ZONED S	0.185	MHDR		5-8 DU/AC	R-2	1	1						CVWD
723032016	CVAG6B-CORRECTLY ZONED S	0.235	MHDR		5-8 DU/AC	R-2A	1	1	COUNTY FAULT ZONE	AREAS OF FLOODING SENSITIVITY				CVWD
650290023	CVAG6B-CORRECTLY ZONED S	0.752	MHDR		5-8 DU/AC	R-3-6000	4	3		AREAS OF FLOODING SENSITIVITY				CVWD
727163012	CVAG6B-CORRECTLY ZONED S	0.071	MHDR		5-8 DU/AC	R-2	0	0						CVWD
757041035	CVAG6B-CORRECTLY ZONED S	0.152	MHDR		5-8 DU/AC	R-3-4000	1	1				Zone D		CVWD
727205013	CVAG6B-CORRECTLY ZONED S	0.180	MHDR		5-8 DU/AC	R-2	1	1						CVWD
727331068	CVAG6B-CORRECTLY ZONED S	0.765	MHDR		5-8 DU/AC	R-6	4	3						CVWD
650101004	CVAG6B-CORRECTLY ZONED S	0.217	MHDR		5-8 DU/AC	R-3-6000	1	1		AREAS OF FLOODING SENSITIVITY				CVWD
727152015	CVAG6B-CORRECTLY ZONED S	0.094	MHDR		5-8 DU/AC	R-2	0	0						CVWD
694072002	CVAG6B-CORRECTLY ZONED S	0.271	MHDR		5-8 DU/AC	R-4	1	1		AREAS OF FLOODING SENSITIVITY				CVWD
721271014	CVAG6B-CORRECTLY ZONED S	0.179	MHDR		5-8 DU/AC	R-2	1	1						CVWD
723072004	CVAG6B-CORRECTLY ZONED S	0.182	MHDR		5-8 DU/AC	R-2	1	1	COUNTY FAULT ZONE					CVWD
727361039	CVAG6B-CORRECTLY ZONED S	0.029	MHDR		5-8 DU/AC	R-6	0	0						CVWD
723032029	CVAG6B-CORRECTLY ZONED S	0.185	MHDR		5-8 DU/AC	R-2A	1	1						CVWD
694050007	CVAG6B-CORRECTLY ZONED S	22.894	MHDR		5-8 DU/AC	R-T	114	92		AREAS OF FLOODING SENSITIVITY		Thousand Palms Conservation Area		CVWD
727201045	CVAG6B-CORRECTLY ZONED S	0.201	MHDR		5-8 DU/AC	R-2	1	1						CVWD
693230011	CVAG6B-CORRECTLY ZONED S	5.921	MHDR		5-8 DU/AC	R-4	30	24		AREAS OF FLOODING SENSITIVITY				CVWD
723043015	CVAG6B-CORRECTLY ZONED S	0.190	MHDR		5-8 DU/AC	R-2	1	1						CVWD
723052006	CVAG6B-CORRECTLY ZONED S	0.187	MHDR		5-8 DU/AC	R-2	1	1	COUNTY FAULT ZONE					CVWD
757053036	CVAG6B-CORRECTLY ZONED S	0.149	MHDR		5-8 DU/AC	R-3-4000	1	1				Zone D		CVWD
721251010	CVAG6B-CORRECTLY ZONED S	0.185	MHDR		5-8 DU/AC	R-2	1	1	SAN ANDREAS FAULT ZONE					CVWD
727182033	CVAG6B-CORRECTLY ZONED S	0.078	MHDR		5-8 DU/AC	R-2	0	0						CVWD
723053011	CVAG6B-CORRECTLY ZONED S	0.192	MHDR		5-8 DU/AC	R-2	1	1	COUNTY FAULT ZONE					CVWD
694050001	CVAG6B-CORRECTLY ZONED S	40.582	MHDR		5-8 DU/AC	R-T	203	162		AREAS OF FLOODING SENSITIVITY				CVWD
721262021	CVAG6B-CORRECTLY ZONED S	0.178	MHDR		5-8 DU/AC	R-2	1	1						CVWD
727151002	CVAG6B-CORRECTLY ZONED S	0.502	MHDR		5-8 DU/AC	R-2	3	2						CVWD
723064004	CVAG6B-CORRECTLY ZONED S	0.185	MHDR		5-8 DU/AC	R-2	1	1		AREAS OF FLOODING SENSITIVITY				CVWD

Appendix A - Housing Inventory List

723023023	CVAG6B-CORRECTLY ZONED S	0.184	MHDR		5-8 DU/AC	R-2A	1	1	COUNTY FAULT ZONE	AREAS OF FLOODING SENSITIVITY					CVWD
694072006	CVAG6B-CORRECTLY ZONED S	0.155	MHDR		5-8 DU/AC	R-4	1	1		AREAS OF FLOODING SENSITIVITY					CVWD
650370001	CVAG6B-CORRECTLY ZONED S	0.169	MHDR		5-8 DU/AC	R-1	1	1		AREAS OF FLOODING SENSITIVITY					CVWD
721242023	CVAG6B-CORRECTLY ZONED S	0.186	MHDR		5-8 DU/AC	R-2	1	1	SAN ANDREAS FAULT ZONE						CVWD
723023024	CVAG6B-CORRECTLY ZONED S	0.186	MHDR		5-8 DU/AC	R-2A	1	1	COUNTY FAULT ZONE	AREAS OF FLOODING SENSITIVITY					CVWD
723052009	CVAG6B-CORRECTLY ZONED S	0.188	MHDR		5-8 DU/AC	R-2	1	1	COUNTY FAULT ZONE						CVWD
723073005	CVAG6B-CORRECTLY ZONED S	0.194	MHDR		5-8 DU/AC	R-2	1	1	COUNTY FAULT ZONE						CVWD
727182037	CVAG6B-CORRECTLY ZONED S	0.082	MHDR		5-8 DU/AC	R-2	0	0							CVWD
721262039	CVAG6B-CORRECTLY ZONED S	0.181	MHDR		5-8 DU/AC	R-2	1	1							CVWD
721262024	CVAG6B-CORRECTLY ZONED S	0.177	MHDR		5-8 DU/AC	R-2	1	1							CVWD
723044006	CVAG6B-CORRECTLY ZONED S	0.188	MHDR		5-8 DU/AC	R-2	1	1	COUNTY FAULT ZONE	AREAS OF FLOODING SENSITIVITY					CVWD
723043012	CVAG6B-CORRECTLY ZONED S	0.191	MHDR		5-8 DU/AC	R-2	1	1		AREAS OF FLOODING SENSITIVITY					CVWD
727205011	CVAG6B-CORRECTLY ZONED S	0.095	MHDR		5-8 DU/AC	R-2	0	0							CVWD
650111031	CVAG6B-CORRECTLY ZONED S	0.182	MHDR		5-8 DU/AC	R-3-6000	1	1		AREAS OF FLOODING SENSITIVITY					CVWD
723042004	CVAG6B-CORRECTLY ZONED S	0.189	MHDR		5-8 DU/AC	R-2	1	1		AREAS OF FLOODING SENSITIVITY					CVWD
650101035	CVAG6B-CORRECTLY ZONED S	0.184	MHDR		5-8 DU/AC	R-3-6000	1	1		AREAS OF FLOODING SENSITIVITY					CVWD
723073006	CVAG6B-CORRECTLY ZONED S	0.187	MHDR		5-8 DU/AC	R-2	1	1	COUNTY FAULT ZONE						CVWD
723072008	CVAG6B-CORRECTLY ZONED S	0.187	MHDR		5-8 DU/AC	R-2	1	1	COUNTY FAULT ZONE						CVWD
721271005	CVAG6B-CORRECTLY ZONED S	0.179	MHDR		5-8 DU/AC	R-2	1	1							CVWD
723023032	CVAG6B-CORRECTLY ZONED S	0.185	MHDR		5-8 DU/AC	R-2A	1	1	COUNTY FAULT ZONE	AREAS OF FLOODING SENSITIVITY					CVWD
723032022	CVAG6B-CORRECTLY ZONED S	0.179	MHDR		5-8 DU/AC	R-2A	1	1	COUNTY FAULT ZONE						CVWD
723051008	CVAG6B-CORRECTLY ZONED S	0.187	MHDR		5-8 DU/AC	R-2	1	1	COUNTY FAULT ZONE	AREAS OF FLOODING SENSITIVITY					CVWD
723062005	CVAG6B-CORRECTLY ZONED S	0.185	MHDR		5-8 DU/AC	R-2	1	1		AREAS OF FLOODING SENSITIVITY					CVWD
757023039	CVAG6B-CORRECTLY ZONED S	0.159	MHDR		5-8 DU/AC	R-3-4000	1	1						Zone D	CVWD

Appendix A - Housing Inventory List

694072009	CVAG6B-CORRECTLY ZONED S	0.145	MHDR		5-8 DU/AC	R-4	1	1		AREAS OF FLOODING SENSITIVITY				CVWD
723051005	CVAG6B-CORRECTLY ZONED S	0.185	MHDR		5-8 DU/AC	R-2	1	1	COUNTY FAULT ZONE	AREAS OF FLOODING SENSITIVITY				CVWD
721262030	CVAG6B-CORRECTLY ZONED S	0.176	MHDR		5-8 DU/AC	R-2	1	1						CVWD
721251020	CVAG6B-CORRECTLY ZONED S	0.189	MHDR		5-8 DU/AC	R-2	1	1						CVWD
723044003	CVAG6B-CORRECTLY ZONED S	0.185	MHDR		5-8 DU/AC	R-2	1	1	COUNTY FAULT ZONE	AREAS OF FLOODING SENSITIVITY				CVWD
723063008	CVAG6B-CORRECTLY ZONED S	0.196	MHDR		5-8 DU/AC	R-2	1	1		AREAS OF FLOODING SENSITIVITY				CVWD
723044014	CVAG6B-CORRECTLY ZONED S	0.189	MHDR		5-8 DU/AC	R-2	1	1	COUNTY FAULT ZONE	AREAS OF FLOODING SENSITIVITY				CVWD
727173031	CVAG6B-CORRECTLY ZONED S	0.160	MHDR		5-8 DU/AC	R-2	1	1						CVWD
721242042	CVAG6B-CORRECTLY ZONED S	0.181	MHDR		5-8 DU/AC	R-2	1	1						CVWD
723063005	CVAG6B-CORRECTLY ZONED S	0.184	MHDR		5-8 DU/AC	R-2	1	1						CVWD
654083021	CVAG6B-CORRECTLY ZONED S	0.061	MHDR		5-8 DU/AC	R-T	0	0						DWA
723032027	CVAG6B-CORRECTLY ZONED S	0.184	MHDR		5-8 DU/AC	R-2A	1	1	COUNTY FAULT ZONE					CVWD
723023031	CVAG6B-CORRECTLY ZONED S	0.191	MHDR		5-8 DU/AC	R-2A	1	1	COUNTY FAULT ZONE	AREAS OF FLOODING SENSITIVITY				CVWD
721271009	CVAG6B-CORRECTLY ZONED S	0.181	MHDR		5-8 DU/AC	R-2	1	1						CVWD
723042015	CVAG6B-CORRECTLY ZONED S	0.191	MHDR		5-8 DU/AC	R-2	1	1		AREAS OF FLOODING SENSITIVITY				CVWD
650300013	CVAG6B-CORRECTLY ZONED S	4.996	MHDR		5-8 DU/AC	R-3-6000	25	20		AREAS OF FLOODING SENSITIVITY				CVWD
721262023	CVAG6B-CORRECTLY ZONED S	0.177	MHDR		5-8 DU/AC	R-2	1	1						CVWD
723043018	CVAG6B-CORRECTLY ZONED S	0.191	MHDR		5-8 DU/AC	R-2	1	1		AREAS OF FLOODING SENSITIVITY				CVWD
723064001	CVAG6B-CORRECTLY ZONED S	0.183	MHDR		5-8 DU/AC	R-2	1	1		AREAS OF FLOODING SENSITIVITY				CVWD
723043002	CVAG6B-CORRECTLY ZONED S	0.249	MHDR		5-8 DU/AC	R-2A	1	1	COUNTY FAULT ZONE	AREAS OF FLOODING SENSITIVITY				CVWD
723043017	CVAG6B-CORRECTLY ZONED S	0.188	MHDR		5-8 DU/AC	R-2	1	1						CVWD
721262038	CVAG6B-CORRECTLY ZONED S	0.177	MHDR		5-8 DU/AC	R-2	1	1						CVWD
650101016	CVAG6B-CORRECTLY ZONED S	0.596	MHDR		5-8 DU/AC	R-3-6000	3	2		AREAS OF FLOODING SENSITIVITY				CVWD
723044011	CVAG6B-CORRECTLY ZONED S	0.184	MHDR		5-8 DU/AC	R-2	1	1	COUNTY FAULT ZONE	AREAS OF FLOODING SENSITIVITY				CVWD
723071003	CVAG6B-CORRECTLY ZONED S	0.186	MHDR		5-8 DU/AC	R-2	1	1	COUNTY FAULT ZONE	AREAS OF FLOODING SENSITIVITY				CVWD



Appendix A - Housing Inventory List

723032024	CVAG6B-CORRECTLY ZONED S	0.182	MHDR		5-8 DU/AC	R-2A	1	1	COUNTY FAULT ZONE						CVWD
727191036	CVAG6B-CORRECTLY ZONED S	0.077	MHDR		5-8 DU/AC	R-2	0	0							CVWD
721251005	CVAG6B-CORRECTLY ZONED S	0.184	MHDR		5-8 DU/AC	R-2	1	1	SAN ANDREAS FAULT ZONE						CVWD
727361040	CVAG6B-CORRECTLY ZONED S	0.021	MHDR		5-8 DU/AC	R-6	0	0							CVWD
727173046	CVAG6B-CORRECTLY ZONED S	0.158	MHDR		5-8 DU/AC	R-2	1	1							CVWD
727151031	CVAG6B-CORRECTLY ZONED S	0.125	MHDR		5-8 DU/AC	R-2	1	0							CVWD
694120011	CVAG6B-CORRECTLY ZONED S	8.268	MHDR		5-8 DU/AC	R-3	41	33		AREAS OF FLOODING SENSITIVITY					CVWD
723051011	CVAG6B-CORRECTLY ZONED S	0.187	MHDR		5-8 DU/AC	R-2	1	1	COUNTY FAULT ZONE	AREAS OF FLOODING SENSITIVITY					CVWD
757052010	CVAG6B-CORRECTLY ZONED S	0.001	MHDR		5-8 DU/AC	R-3-4000	0	0					Zone D		CVWD
727182038	CVAG6B-CORRECTLY ZONED S	0.075	MHDR		5-8 DU/AC	R-2	0	0							CVWD
723032025	CVAG6B-CORRECTLY ZONED S	0.187	MHDR		5-8 DU/AC	R-2A	1	1	COUNTY FAULT ZONE						CVWD
723053006	CVAG6B-CORRECTLY ZONED S	0.186	MHDR		5-8 DU/AC	R-2	1	1	COUNTY FAULT ZONE						CVWD
723053009	CVAG6B-CORRECTLY ZONED S	0.193	MHDR		5-8 DU/AC	R-2	1	1	COUNTY FAULT ZONE						CVWD
727151036	CVAG6B-CORRECTLY ZONED S	0.207	MHDR		5-8 DU/AC	R-2	1	1							CVWD
723052003	CVAG6B-CORRECTLY ZONED S	0.184	MHDR		5-8 DU/AC	R-2	1	1	COUNTY FAULT ZONE						CVWD
721271001	CVAG6B-CORRECTLY ZONED S	0.197	MHDR		5-8 DU/AC	R-2	1	1							CVWD
723042020	CVAG6B-CORRECTLY ZONED S	0.180	MHDR		5-8 DU/AC	R-2	1	1		AREAS OF FLOODING SENSITIVITY					CVWD
723043010	CVAG6B-CORRECTLY ZONED S	0.193	MHDR		5-8 DU/AC	R-2	1	1		AREAS OF FLOODING SENSITIVITY					CVWD
661260057	CVAG6B-CORRECTLY ZONED S	3.338	MHDR		5-8 DU/AC	R-2A	17	13		AREAS OF FLOODING SENSITIVITY					DWA
723071006	CVAG6B-CORRECTLY ZONED S	0.186	MHDR		5-8 DU/AC	R-2	1	1	COUNTY FAULT ZONE	AREAS OF FLOODING SENSITIVITY					CVWD
654322004	CVAG6B-CORRECTLY ZONED S	0.086	MHDR		5-8 DU/AC	R-T	0	0							DWA
727151007	CVAG6B-CORRECTLY ZONED S	0.498	MHDR		5-8 DU/AC	R-2	2	2							CVWD
727163022	CVAG6B-CORRECTLY ZONED S	0.149	MHDR		5-8 DU/AC	R-2	1	1							CVWD
694050011	CVAG6B-CORRECTLY ZONED S	27.594	MHDR		5-8 DU/AC	R-3	138	110		AREAS OF FLOODING SENSITIVITY					CVWD
650102026	CVAG6B-CORRECTLY ZONED S	0.581	MHDR		5-8 DU/AC	R-3-6000	3	2		AREAS OF FLOODING SENSITIVITY					CVWD
650102003	CVAG6B-CORRECTLY ZONED S	0.218	MHDR		5-8 DU/AC	R-3-6000	1	1		AREAS OF FLOODING SENSITIVITY					CVWD
721242043	CVAG6B-CORRECTLY ZONED S	0.225	MHDR		5-8 DU/AC	R-2	1	1							CVWD
727350026	CVAG6B-CORRECTLY ZONED S	4.432	MHDR		5-8 DU/AC	R-6	22	18							CVWD

Appendix A - Housing Inventory List

650020014	CVAG6B-CORRECTLY ZONED S	9.865	MHDR		5-8 DU/AC	R-1	49	39		AREAS OF FLOODING SENSITIVITY				CVWD
721251006	CVAG6B-CORRECTLY ZONED S	0.184	MHDR		5-8 DU/AC	R-2	1	1	SAN ANDREAS FAULT ZONE					CVWD
721251003	CVAG6B-CORRECTLY ZONED S	0.181	MHDR		5-8 DU/AC	R-2	1	1	SAN ANDREAS FAULT ZONE					CVWD
723032018	CVAG6B-CORRECTLY ZONED S	0.187	MHDR		5-8 DU/AC	R-2A	1	1	COUNTY FAULT ZONE					CVWD
694072003	CVAG6B-CORRECTLY ZONED S	0.133	MHDR		5-8 DU/AC	R-4	1	1		AREAS OF FLOODING SENSITIVITY				CVWD
721271018	CVAG6B-CORRECTLY ZONED S	0.183	MHDR		5-8 DU/AC	R-2	1	1						CVWD
723064003	CVAG6B-CORRECTLY ZONED S	0.184	MHDR		5-8 DU/AC	R-2	1	1		AREAS OF FLOODING SENSITIVITY				CVWD
727166027	CVAG6B-CORRECTLY ZONED S	0.148	MHDR		5-8 DU/AC	R-2	1	1						CVWD
723023029	CVAG6B-CORRECTLY ZONED S	0.182	MHDR		5-8 DU/AC	R-2A	1	1	COUNTY FAULT ZONE	AREAS OF FLOODING SENSITIVITY				CVWD
721271008	CVAG6B-CORRECTLY ZONED S	0.177	MHDR		5-8 DU/AC	R-2	1	1						CVWD
727151035	CVAG6B-CORRECTLY ZONED S	0.214	MHDR		5-8 DU/AC	R-2	1	1						CVWD
723032023	CVAG6B-CORRECTLY ZONED S	0.182	MHDR		5-8 DU/AC	R-2A	1	1	COUNTY FAULT ZONE					CVWD
723053010	CVAG6B-CORRECTLY ZONED S	0.189	MHDR		5-8 DU/AC	R-2	1	1	COUNTY FAULT ZONE					CVWD
723062007	CVAG6B-CORRECTLY ZONED S	0.188	MHDR		5-8 DU/AC	R-2	1	1		AREAS OF FLOODING SENSITIVITY				CVWD
757051017	CVAG6B-CORRECTLY ZONED S	0.377	MHDR		5-8 DU/AC	R-3-4000	2	2				Zone D		CVWD
650102010	CVAG6B-CORRECTLY ZONED S	0.189	MHDR		5-8 DU/AC	R-3-6000	1	1		AREAS OF FLOODING SENSITIVITY				CVWD
721262026	CVAG6B-CORRECTLY ZONED S	0.178	MHDR		5-8 DU/AC	R-2	1	1						CVWD
723053004	CVAG6B-CORRECTLY ZONED S	0.190	MHDR		5-8 DU/AC	R-2	1	1	COUNTY FAULT ZONE					CVWD
727361041	CVAG6B-CORRECTLY ZONED S	0.043	MHDR		5-8 DU/AC	R-6	0	0						CVWD
694072007	CVAG6B-CORRECTLY ZONED S	0.142	MHDR		5-8 DU/AC	R-4	1	1		AREAS OF FLOODING SENSITIVITY				CVWD
723042006	CVAG6B-CORRECTLY ZONED S	0.183	MHDR		5-8 DU/AC	R-2	1	1		AREAS OF FLOODING SENSITIVITY				CVWD
650020018	CVAG6B-CORRECTLY ZONED S	5.600	MHDR		5-8 DU/AC	R-1	28	22		AREAS OF FLOODING SENSITIVITY				CVWD
723044007	CVAG6B-CORRECTLY ZONED S	0.188	MHDR		5-8 DU/AC	R-2	1	1	COUNTY FAULT ZONE	AREAS OF FLOODING SENSITIVITY				CVWD
723053015	CVAG6B-CORRECTLY ZONED S	0.194	MHDR		5-8 DU/AC	R-2	1	1	COUNTY FAULT ZONE					CVWD
727151034	CVAG6B-CORRECTLY ZONED S	0.226	MHDR		5-8 DU/AC	R-2	1	1						CVWD
727182034	CVAG6B-CORRECTLY ZONED S	0.068	MHDR		5-8 DU/AC	R-2	0	0						CVWD

Appendix A - Housing Inventory List

651140007	CVAG6B-CORRECTLY ZONED S	5.071	MHDR		5-8 DU/AC	R-5	25	20		AREAS OF FLOODING SENSITIVITY					CVWD
721242025	CVAG6B-CORRECTLY ZONED S	0.179	MHDR		5-8 DU/AC	R-2	1	1	SAN ANDREAS FAULT ZONE						CVWD
723042003	CVAG6B-CORRECTLY ZONED S	0.189	MHDR		5-8 DU/AC	R-2	1	1		AREAS OF FLOODING SENSITIVITY					CVWD
723032028	CVAG6B-CORRECTLY ZONED S	0.185	MHDR		5-8 DU/AC	R-2A	1	1	COUNTY FAULT ZONE						CVWD
650101019	CVAG6B-CORRECTLY ZONED S	0.168	MHDR		5-8 DU/AC	R-3-6000	1	1		AREAS OF FLOODING SENSITIVITY					CVWD
727205012	CVAG6B-CORRECTLY ZONED S	0.337	MHDR		5-8 DU/AC	R-2	2	1							CVWD
721262020	CVAG6B-CORRECTLY ZONED S	0.197	MHDR		5-8 DU/AC	R-2	1	1							CVWD
723052004	CVAG6B-CORRECTLY ZONED S	0.185	MHDR		5-8 DU/AC	R-2	1	1	COUNTY FAULT ZONE						CVWD
723073003	CVAG6B-CORRECTLY ZONED S	0.186	MHDR		5-8 DU/AC	R-2	1	1	COUNTY FAULT ZONE						CVWD
723063004	CVAG6B-CORRECTLY ZONED S	0.190	MHDR		5-8 DU/AC	R-2	1	1		AREAS OF FLOODING SENSITIVITY					CVWD
723072009	CVAG6B-CORRECTLY ZONED S	0.181	MHDR		5-8 DU/AC	R-2	1	1	COUNTY FAULT ZONE						CVWD
723044017	CVAG6B-CORRECTLY ZONED S	0.182	MHDR		5-8 DU/AC	R-2	1	1		AREAS OF FLOODING SENSITIVITY					CVWD
650290001	CVAG6B-CORRECTLY ZONED S	4.827	MHDR		5-8 DU/AC	R-3-6000	24	19		AREAS OF FLOODING SENSITIVITY					CVWD
723071002	CVAG6B-CORRECTLY ZONED S	0.180	MHDR		5-8 DU/AC	R-2	1	1	COUNTY FAULT ZONE	AREAS OF FLOODING SENSITIVITY					CVWD
721271003	CVAG6B-CORRECTLY ZONED S	0.179	MHDR		5-8 DU/AC	R-2	1	1							CVWD
650101009	CVAG6B-CORRECTLY ZONED S	0.182	MHDR		5-8 DU/AC	R-3-6000	1	1		AREAS OF FLOODING SENSITIVITY					CVWD
723042002	CVAG6B-CORRECTLY ZONED S	0.242	MHDR		5-8 DU/AC	R-2A	1	1		AREAS OF FLOODING SENSITIVITY					CVWD
723052015	CVAG6B-CORRECTLY ZONED S	0.189	MHDR		5-8 DU/AC	R-2	1	1	COUNTY FAULT ZONE						CVWD
723043001	CVAG6B-CORRECTLY ZONED S	0.245	MHDR		5-8 DU/AC	R-2A	1	1		AREAS OF FLOODING SENSITIVITY					CVWD
721271010	CVAG6B-CORRECTLY ZONED S	0.177	MHDR		5-8 DU/AC	R-2	1	1							CVWD
723023019	CVAG6B-CORRECTLY ZONED S	0.222	MHDR		5-8 DU/AC	R-2A	1	1		AREAS OF FLOODING SENSITIVITY					CVWD
721242029	CVAG6B-CORRECTLY ZONED S	0.179	MHDR		5-8 DU/AC	R-2	1	1	SAN ANDREAS FAULT ZONE						CVWD

Appendix A - Housing Inventory List

694072008	CVAG6B-CORRECTLY ZONED S	0.141	MHDR		5-8 DU/AC	R-4	1	1		AREAS OF FLOODING SENSITIVITY				CVWD
727163023	CVAG6B-CORRECTLY ZONED S	0.148	MHDR		5-8 DU/AC	R-2	1	1						CVWD
723023018	CVAG6B-CORRECTLY ZONED S	0.249	MHDR		5-8 DU/AC	R-2A	1	1		AREAS OF FLOODING SENSITIVITY				CVWD
727163031	CVAG6B-CORRECTLY ZONED S	0.165	MHDR		5-8 DU/AC	R-2	1	1						CVWD
721271016	CVAG6B-CORRECTLY ZONED S	0.173	MHDR		5-8 DU/AC	R-2	1	1						CVWD
723051004	CVAG6B-CORRECTLY ZONED S	0.183	MHDR		5-8 DU/AC	R-2	1	1	COUNTY FAULT ZONE					CVWD
723044016	CVAG6B-CORRECTLY ZONED S	0.189	MHDR		5-8 DU/AC	R-2	1	1	COUNTY FAULT ZONE	AREAS OF FLOODING SENSITIVITY				CVWD
723051020	CVAG6B-CORRECTLY ZONED S	0.195	MHDR		5-8 DU/AC	R-2	1	1	COUNTY FAULT ZONE	AREAS OF FLOODING SENSITIVITY				CVWD
654331005	CVAG6B-CORRECTLY ZONED S	0.095	MHDR		5-8 DU/AC	R-T	0	0						DWA
650101027	CVAG6B-CORRECTLY ZONED S	0.183	MHDR		5-8 DU/AC	R-3-6000	1	1		AREAS OF FLOODING SENSITIVITY				CVWD
748280008	CVAG6B-CORRECTLY ZONED S	19.580	MHDR		5-8 DU/AC	R-4	98	78		AREAS OF FLOODING SENSITIVITY			Zone D	CVWD
721262022	CVAG6B-CORRECTLY ZONED S	0.177	MHDR		5-8 DU/AC	R-2	1	1						CVWD
650101017	CVAG6B-CORRECTLY ZONED S	0.167	MHDR		5-8 DU/AC	R-3-6000	1	1		AREAS OF FLOODING SENSITIVITY				CVWD
723023028	CVAG6B-CORRECTLY ZONED S	0.185	MHDR		5-8 DU/AC	R-2A	1	1	COUNTY FAULT ZONE	AREAS OF FLOODING SENSITIVITY				CVWD
694072004	CVAG6B-CORRECTLY ZONED S	0.138	MHDR		5-8 DU/AC	R-4	1	1		AREAS OF FLOODING SENSITIVITY				CVWD
723053017	CVAG6B-CORRECTLY ZONED S	0.192	MHDR		5-8 DU/AC	R-2	1	1	COUNTY FAULT ZONE					CVWD
727182039	CVAG6B-CORRECTLY ZONED S	0.083	MHDR		5-8 DU/AC	R-2	0	0						CVWD
694072001	CVAG6B-CORRECTLY ZONED S	0.247	MHDR		5-8 DU/AC	R-4	1	1		AREAS OF FLOODING SENSITIVITY				CVWD
721242034	CVAG6B-CORRECTLY ZONED S	0.179	MHDR		5-8 DU/AC	R-2	1	1	FAULT ZONE					CVWD
723042019	CVAG6B-CORRECTLY ZONED S	0.179	MHDR		5-8 DU/AC	R-2	1	1		AREAS OF FLOODING SENSITIVITY				CVWD
757053027	CVAG6B-CORRECTLY ZONED S	0.077	MHDR		5-8 DU/AC	R-3-4000	0	0					Zone D	CVWD
723064006	CVAG6B-CORRECTLY ZONED S	0.179	MHDR		5-8 DU/AC	R-2	1	1		AREAS OF FLOODING SENSITIVITY				CVWD
723042017	CVAG6B-CORRECTLY ZONED S	0.185	MHDR		5-8 DU/AC	R-2	1	1		AREAS OF FLOODING SENSITIVITY				CVWD
721251004	CVAG6B-CORRECTLY ZONED S	0.182	MHDR		5-8 DU/AC	R-2	1	1	SAN ANDREAS FAULT ZONE					CVWD
729050002	CVAG6B-CORRECTLY ZONED S	22.929	MHDR		5-8 DU/AC	W-2	115	92						CVWD

Appendix A - Housing Inventory List

721242039	CVAG6B-CORRECTLY ZONED S	0.172	MHDR		5-8 DU/AC	R-2	1	1						CVWD
723042018	CVAG6B-CORRECTLY ZONED S	0.185	MHDR		5-8 DU/AC	R-2	1	1		AREAS OF FLOODING SENSITIVITY				CVWD
727163027	CVAG6B-CORRECTLY ZONED S	0.157	MHDR		5-8 DU/AC	R-2	1	1						CVWD
757023042	CVAG6B-CORRECTLY ZONED S	0.067	MHDR		5-8 DU/AC	R-3-4000	0	0					Zone D	CVWD
727182031	CVAG6B-CORRECTLY ZONED S	0.118	MHDR		5-8 DU/AC	R-2	1	0						CVWD
723043007	CVAG6B-CORRECTLY ZONED S	0.197	MHDR		5-8 DU/AC	R-2	1	1		AREAS OF FLOODING SENSITIVITY				CVWD
723053007	CVAG6B-CORRECTLY ZONED S	0.192	MHDR		5-8 DU/AC	R-2	1	1	COUNTY FAULT ZONE					CVWD
723071007	CVAG6B-CORRECTLY ZONED S	0.189	MHDR		5-8 DU/AC	R-2	1	1		AREAS OF FLOODING SENSITIVITY				CVWD
650300014	CVAG6B-CORRECTLY ZONED S	1.848	MHDR		5-8 DU/AC	R-3-6000	9	7		AREAS OF FLOODING SENSITIVITY				CVWD
721271004	CVAG6B-CORRECTLY ZONED S	0.179	MHDR		5-8 DU/AC	R-2	1	1						CVWD
721251017	CVAG6B-CORRECTLY ZONED S	0.182	MHDR		5-8 DU/AC	R-2	1	1	SAN ANDREAS FAULT ZONE					CVWD
721271007	CVAG6B-CORRECTLY ZONED S	0.180	MHDR		5-8 DU/AC	R-2	1	1						CVWD
721242038	CVAG6B-CORRECTLY ZONED S	0.178	MHDR		5-8 DU/AC	R-2	1	1	SAN ANDREAS FAULT ZONE					CVWD
757042016	CVAG6B-CORRECTLY ZONED S	0.264	MHDR		5-8 DU/AC	R-3-4000	1	1					Zone D	CVWD
723052013	CVAG6B-CORRECTLY ZONED S	0.189	MHDR		5-8 DU/AC	R-2	1	1	COUNTY FAULT ZONE					CVWD
723043009	CVAG6B-CORRECTLY ZONED S	0.187	MHDR		5-8 DU/AC	R-2	1	1		AREAS OF FLOODING SENSITIVITY				CVWD
723043011	CVAG6B-CORRECTLY ZONED S	0.190	MHDR		5-8 DU/AC	R-2	1	1						CVWD
727191030	CVAG6B-CORRECTLY ZONED S	0.076	MHDR		5-8 DU/AC	R-2	0	0						CVWD
723044008	CVAG6B-CORRECTLY ZONED S	0.195	MHDR		5-8 DU/AC	R-2	1	1	COUNTY FAULT ZONE	AREAS OF FLOODING SENSITIVITY				CVWD
757052014	CVAG6B-CORRECTLY ZONED S	0.159	MHDR		5-8 DU/AC	R-3-4000	1	1					Zone D	CVWD
723072002	CVAG6B-CORRECTLY ZONED S	0.195	MHDR		5-8 DU/AC	R-2	1	1	COUNTY FAULT ZONE					CVWD
650300011	CVAG6B-CORRECTLY ZONED S	2.307	MHDR		5-8 DU/AC	R-3-6000	12	9		AREAS OF FLOODING SENSITIVITY				CVWD
727182036	CVAG6B-CORRECTLY ZONED S	0.076	MHDR		5-8 DU/AC	R-2	0	0						CVWD
721251008	CVAG6B-CORRECTLY ZONED S	0.181	MHDR		5-8 DU/AC	R-2	1	1	SAN ANDREAS FAULT ZONE					CVWD
723053003	CVAG6B-CORRECTLY ZONED S	0.195	MHDR		5-8 DU/AC	R-2	1	1	COUNTY FAULT ZONE					CVWD
723044002	CVAG6B-CORRECTLY ZONED S	0.245	MHDR		5-8 DU/AC	R-2A	1	1	COUNTY FAULT ZONE	AREAS OF FLOODING SENSITIVITY				CVWD
727172011	CVAG6B-CORRECTLY ZONED S	0.341	MHDR		5-8 DU/AC	R-2	2	1						CVWD
723073007	CVAG6B-CORRECTLY ZONED S	0.189	MHDR		5-8 DU/AC	R-2	1	1	COUNTY FAULT ZONE					CVWD

Appendix A - Housing Inventory List

694060023	CVAG6B-CORRECTLY ZONED S	41.661	MHDR		5-8 DU/AC	R-4	208	167		AREAS OF FLOODING SENSITIVITY					CVWD
723053019	CVAG6B-CORRECTLY ZONED S	0.200	MHDR		5-8 DU/AC	R-2	1	1	COUNTY FAULT ZONE						CVWD
723071001	CVAG6B-CORRECTLY ZONED S	0.177	MHDR		5-8 DU/AC	R-2	1	1	COUNTY FAULT ZONE	AREAS OF FLOODING SENSITIVITY					CVWD
723072006	CVAG6B-CORRECTLY ZONED S	0.187	MHDR		5-8 DU/AC	R-2	1	1	COUNTY FAULT ZONE						CVWD
723042010	CVAG6B-CORRECTLY ZONED S	0.187	MHDR		5-8 DU/AC	R-2	1	1		FLOODING					CVWD
721251009	CVAG6B-CORRECTLY ZONED S	0.185	MHDR		5-8 DU/AC	R-2	1	1	SAN ANDREAS FAULT ZONE						CVWD
723042005	CVAG6B-CORRECTLY ZONED S	0.185	MHDR		5-8 DU/AC	R-2	1	1		AREAS OF FLOODING SENSITIVITY					CVWD
723044012	CVAG6B-CORRECTLY ZONED S	0.190	MHDR		5-8 DU/AC	R-2	1	1	COUNTY FAULT ZONE	AREAS OF FLOODING SENSITIVITY					CVWD
723062006	CVAG6B-CORRECTLY ZONED S	0.183	MHDR		5-8 DU/AC	R-2	1	1		AREAS OF FLOODING SENSITIVITY					CVWD
650290022	CVAG6B-CORRECTLY ZONED S	0.841	MHDR		5-8 DU/AC	R-3-6000	4	3		AREAS OF FLOODING SENSITIVITY					CVWD
757041036	CVAG6B-CORRECTLY ZONED S	0.071	MHDR		5-8 DU/AC	R-3-4000	0	0					Zone D		CVWD
757051016	CVAG6B-CORRECTLY ZONED S	0.244	MHDR		5-8 DU/AC	R-3-4000	1	1					Zone D		CVWD
723044005	CVAG6B-CORRECTLY ZONED S	0.177	MHDR		5-8 DU/AC	R-2	1	1	COUNTY FAULT ZONE	AREAS OF FLOODING SENSITIVITY					CVWD
650020016	CVAG6B-CORRECTLY ZONED S	5.193	MHDR		5-8 DU/AC	R-1	26	21		AREAS OF FLOODING SENSITIVITY					CVWD
650020020	CVAG6B-CORRECTLY ZONED S	5.371	MHDR		5-8 DU/AC	R-1	27	21		AREAS OF FLOODING SENSITIVITY					CVWD
727182035	CVAG6B-CORRECTLY ZONED S	0.076	MHDR		5-8 DU/AC	R-2	0	0							CVWD
727151037	CVAG6B-CORRECTLY ZONED S	0.196	MHDR		5-8 DU/AC	R-2	1	1							CVWD
757052015	CVAG6B-CORRECTLY ZONED S	0.150	MHDR		5-8 DU/AC	R-3-4000	1	1					Zone D		CVWD
757052017	CVAG6B-CORRECTLY ZONED S	0.000	MHDR		5-8 DU/AC	R-3-4000	0	0					Zone D		CVWD
757052017	CVAG6B-CORRECTLY ZONED S	0.081	MHDR		5-8 DU/AC	R-3-4000	0	0					Zone D		CVWD
727205020	CVAG6B-CORRECTLY ZONED S	0.732	MHDR		5-8 DU/AC	R-2	4	3							CVWD
727211045	CVAG6B-CORRECTLY ZONED S	0.389	MHDR		5-8 DU/AC	R-2	2	2							CVWD
757052016	CVAG6B-CORRECTLY ZONED S	0.226	MHDR		5-8 DU/AC	R-3-4000	1	1					Zone D		CVWD
727163034	CVAG6B-CORRECTLY ZONED S	0.140	MHDR		5-8 DU/AC	R-2	1	1							CVWD
869090033	OTHER6B-CORRECTLY ZONED	0.246	MHDR		5-8 DU/AC	R-2	1	1							PVID
869090057	OTHER6B-CORRECTLY ZONED	0.246	MHDR		5-8 DU/AC	R-2	1	1							PVID
869090005	OTHER6B-CORRECTLY ZONED	0.245	MHDR		5-8 DU/AC	R-2	1	1							PVID
869090011	OTHER6B-CORRECTLY ZONED	0.190	MHDR		5-8 DU/AC	R-2	1	1							PVID
869090038	OTHER6B-CORRECTLY ZONED	0.474	MHDR		5-8 DU/AC	R-2	2	2							PVID
869090056	OTHER6B-CORRECTLY ZONED	0.183	MHDR		5-8 DU/AC	R-2	1	1							PVID
869090051	OTHER6B-CORRECTLY ZONED	4.747	MHDR		5-8 DU/AC	R-2	24	19							PVID
869090055	OTHER6B-CORRECTLY ZONED	0.018	MHDR		5-8 DU/AC	R-2	0	0							PVID
869090043	OTHER6B-CORRECTLY ZONED	0.187	MHDR		5-8 DU/AC	R-2	1	1							PVID

Appendix A - Housing Inventory List

869090048	OTHER6B-CORRECTLY ZONED	2.139	MHDR		5-8 DU/AC	R-2	11	9						PVID
140275033	WRCOG6B-CORRECTLY ZONED	0.177	MHDR		5-8 DU/AC	R-4	1	1						WMWD
135572006	WRCOG6B-CORRECTLY ZONED	0.286	MHDR		5-8 DU/AC	R-4	1	1						WMWD
549110030	WRCOG6B-CORRECTLY ZONED	7.986	MHDR		5-8 DU/AC	R-2-4000	40	32						EMWD
140320010	WRCOG6B-CORRECTLY ZONED	0.325	MHDR		5-8 DU/AC	R-4	2	1						WMWD
135380080	WRCOG6B-CORRECTLY ZONED	0.705	MHDR		5-8 DU/AC	R-4	4	3						WMWD
135561002	WRCOG6B-CORRECTLY ZONED	0.162	MHDR		5-8 DU/AC	R-4	1	1						WMWD
140275013	WRCOG6B-CORRECTLY ZONED	0.153	MHDR		5-8 DU/AC	R-4	1	1						WMWD
135560003	WRCOG6B-CORRECTLY ZONED	0.275	MHDR		5-8 DU/AC	R-4	1	1						WMWD
140275017	WRCOG6B-CORRECTLY ZONED	0.111	MHDR		5-8 DU/AC	R-4	1	0						WMWD
371160007	WRCOG6B-CORRECTLY ZONED	3.771	MHDR		5-8 DU/AC	R-D	19	15	COUNTY FAULT ZONE	AREAS OF FLOODING SENSITIVITY				WMWD
408050002	WRCOG6B-CORRECTLY ZONED	0.588	MHDR		5-8 DU/AC	R-T	3	2		AREAS OF FLOODING SENSITIVITY				SGPWA
140275014	WRCOG6B-CORRECTLY ZONED	0.128	MHDR		5-8 DU/AC	R-4	1	1						WMWD
140275029	WRCOG6B-CORRECTLY ZONED	0.105	MHDR		5-8 DU/AC	R-4	1	0						WMWD
140275039	WRCOG6B-CORRECTLY ZONED	0.267	MHDR		5-8 DU/AC	R-4	1	1						WMWD
140275035	WRCOG6B-CORRECTLY ZONED	0.129	MHDR		5-8 DU/AC	R-4	1	1						WMWD
408050011	WRCOG6B-CORRECTLY ZONED	4.760	MHDR		5-8 DU/AC	R-T	24	19		AREAS OF FLOODING SENSITIVITY				SGPWA
179082013	WRCOG6B-CORRECTLY ZONED	1.017	MHDR		5-8 DU/AC	R-1	5	4				Zone E		WMWD
135562001	WRCOG6B-CORRECTLY ZONED	0.457	MHDR		5-8 DU/AC	R-4	2	2						WMWD
963142032	WRCOG6B-CORRECTLY ZONED	0.722	MHDR		5-8 DU/AC	R-2	4	3				Zone D		EMWD
140310018	WRCOG6B-CORRECTLY ZONED	0.229	MHDR		5-8 DU/AC	R-4	1	1						WMWD
552310007	WRCOG6B-CORRECTLY ZONED	0.200	MHDR		5-8 DU/AC	R-T-7200	1	1						EMWD
140275031	WRCOG6B-CORRECTLY ZONED	0.091	MHDR		5-8 DU/AC	R-4	0	0						WMWD
371150010	WRCOG6B-CORRECTLY ZONED	2.058	MHDR		5-8 DU/AC	R-D	10	8	COUNTY FAULT ZONE	AREAS OF FLOODING SENSITIVITY				WMWD
247071002	WRCOG6B-CORRECTLY ZONED	0.222	MHDR		5-8 DU/AC	R-3	1	1						WMWD
135562006	WRCOG6B-CORRECTLY ZONED	0.196	MHDR		5-8 DU/AC	R-4	1	1						WMWD
135580007	WRCOG6B-CORRECTLY ZONED	0.548	MHDR		5-8 DU/AC	R-4	3	2						WMWD
135562003	WRCOG6B-CORRECTLY ZONED	0.171	MHDR		5-8 DU/AC	R-4	1	1						WMWD
135571025	WRCOG6B-CORRECTLY ZONED	0.155	MHDR		5-8 DU/AC	R-4	1	1						WMWD
140275028	WRCOG6B-CORRECTLY ZONED	0.097	MHDR		5-8 DU/AC	R-4	0	0						WMWD
135572007	WRCOG6B-CORRECTLY ZONED	0.442	MHDR		5-8 DU/AC	R-4	2	2						WMWD
140275041	WRCOG6B-CORRECTLY ZONED	0.126	MHDR		5-8 DU/AC	R-4	1	1						WMWD
552130080	WRCOG6B-CORRECTLY ZONED	3.002	MHDR		5-8 DU/AC	R-4	15	12						EMWD
140310023	WRCOG6B-CORRECTLY ZONED	0.173	MHDR		5-8 DU/AC	R-4	1	1						WMWD
135562008	WRCOG6B-CORRECTLY ZONED	0.178	MHDR		5-8 DU/AC	R-4	1	1						WMWD
140275011	WRCOG6B-CORRECTLY ZONED	0.203	MHDR		5-8 DU/AC	R-4	1	1						WMWD
135562007	WRCOG6B-CORRECTLY ZONED	0.180	MHDR		5-8 DU/AC	R-4	1	1						WMWD
135560001	WRCOG6B-CORRECTLY ZONED	0.210	MHDR		5-8 DU/AC	R-4	1	1						WMWD
140275020	WRCOG6B-CORRECTLY ZONED	0.158	MHDR		5-8 DU/AC	R-4	1	1						WMWD
140275026	WRCOG6B-CORRECTLY ZONED	0.277	MHDR		5-8 DU/AC	R-4	1	1						WMWD
135572008	WRCOG6B-CORRECTLY ZONED	0.158	MHDR		5-8 DU/AC	R-4	1	1						WMWD
135561005	WRCOG6B-CORRECTLY ZONED	0.217	MHDR		5-8 DU/AC	R-4	1	1						WMWD
963130014	WRCOG6B-CORRECTLY ZONED	0.506	MHDR		5-8 DU/AC	R-2	3	2				Zone D		EMWD
140275034	WRCOG6B-CORRECTLY ZONED	0.131	MHDR		5-8 DU/AC	R-4	1	1						WMWD
371150016	WRCOG6B-CORRECTLY ZONED	2.265	MHDR		5-8 DU/AC	R-D	11	9	COUNTY FAULT ZONE	AREAS OF FLOODING SENSITIVITY				WMWD

Appendix A - Housing Inventory List

290200032	WRCOG6B-CORRECTLY ZONED	2.962	MHDR		5-8 DU/AC	R-T	15	12	ELSINORE FAULT ZONE	AREAS OF FLOODING SENSITIVITY					WMWD
408050008	WRCOG6B-CORRECTLY ZONED	0.411	MHDR		5-8 DU/AC	R-T	2	2		AREAS OF FLOODING SENSITIVITY					SGPWA
549161029	WRCOG6B-CORRECTLY ZONED	0.404	MHDR		5-8 DU/AC	R-T	2	2		AREAS OF FLOODING SENSITIVITY					EMWD
140310019	WRCOG6B-CORRECTLY ZONED	0.233	MHDR		5-8 DU/AC	R-4	1	1							WMWD
135580009	WRCOG6B-CORRECTLY ZONED	2.660	MHDR		5-8 DU/AC	R-4	13	11							WMWD
461280002	WRCOG6B-CORRECTLY ZONED	0.536	MHDR		5-8 DU/AC	R-3	3	2		AREAS OF FLOODING SENSITIVITY					EMWD
552331022	WRCOG6B-CORRECTLY ZONED	0.042	MHDR		5-8 DU/AC	R-1	0	0							EMWD
290223020	WRCOG6B-CORRECTLY ZONED	2.804	MHDR		5-8 DU/AC	R-T	14	11	ELSINORE FAULT ZONE						WMWD
140275040	WRCOG6B-CORRECTLY ZONED	0.224	MHDR		5-8 DU/AC	R-4	1	1							WMWD
963120006	WRCOG6B-CORRECTLY ZONED	0.465	MHDR		5-8 DU/AC	R-2	2	2		AREAS OF FLOODING SENSITIVITY			Zone D		EMWD
140275016	WRCOG6B-CORRECTLY ZONED	0.105	MHDR		5-8 DU/AC	R-4	1	0							WMWD
140275025	WRCOG6B-CORRECTLY ZONED	0.105	MHDR		5-8 DU/AC	R-4	1	0							WMWD
408050009	WRCOG6B-CORRECTLY ZONED	2.812	MHDR		5-8 DU/AC	R-T	14	11		AREAS OF FLOODING SENSITIVITY					SGPWA
140275022	WRCOG6B-CORRECTLY ZONED	0.117	MHDR		5-8 DU/AC	R-4	1	0							WMWD
135571027	WRCOG6B-CORRECTLY ZONED	0.925	MHDR		5-8 DU/AC	R-4	5	4							WMWD
140170014	WRCOG6B-CORRECTLY ZONED	3.733	MHDR		5-8 DU/AC	R-4	19	15							WMWD
140275019	WRCOG6B-CORRECTLY ZONED	0.167	MHDR		5-8 DU/AC	R-4	1	1							WMWD
461280001	WRCOG6B-CORRECTLY ZONED	5.644	MHDR		5-8 DU/AC	R-3	28	23			YES				EMWD
247082015	WRCOG6B-CORRECTLY ZONED	0.880	MHDR		5-8 DU/AC	R-2	4	4		AREAS OF FLOODING SENSITIVITY					WMWD
140311011	WRCOG6B-CORRECTLY ZONED	2.567	MHDR		5-8 DU/AC	R-4	13	10							WMWD
135560002	WRCOG6B-CORRECTLY ZONED	0.222	MHDR		5-8 DU/AC	R-4	1	1							WMWD
140275027	WRCOG6B-CORRECTLY ZONED	0.259	MHDR		5-8 DU/AC	R-4	1	1							WMWD
135561006	WRCOG6B-CORRECTLY ZONED	0.226	MHDR		5-8 DU/AC	R-4	1	1							WMWD
140275037	WRCOG6B-CORRECTLY ZONED	0.112	MHDR		5-8 DU/AC	R-4	1	0							WMWD
135331054	WRCOG6B-CORRECTLY ZONED	1.050	MHDR		5-8 DU/AC	R-4	5	4							WMWD
135561001	WRCOG6B-CORRECTLY ZONED	0.141	MHDR		5-8 DU/AC	R-4	1	1							WMWD
461280004	WRCOG6B-CORRECTLY ZONED	1.735	MHDR		5-8 DU/AC	R-3	9	7		AREAS OF FLOODING SENSITIVITY					EMWD
370310002	WRCOG6B-CORRECTLY ZONED	4.997	MHDR		5-8 DU/AC	R-3	25	20							WMWD
408050001	WRCOG6B-CORRECTLY ZONED	3.069	MHDR		5-8 DU/AC	R-T	15	12		AREAS OF FLOODING SENSITIVITY					SGPWA
135561003	WRCOG6B-CORRECTLY ZONED	0.179	MHDR		5-8 DU/AC	R-4	1	1							WMWD
135562004	WRCOG6B-CORRECTLY ZONED	0.174	MHDR		5-8 DU/AC	R-4	1	1							WMWD
140275036	WRCOG6B-CORRECTLY ZONED	0.113	MHDR		5-8 DU/AC	R-4	1	0							WMWD
461280003	WRCOG6B-CORRECTLY ZONED	4.378	MHDR		5-8 DU/AC	R-3	22	18			YES				EMWD
140320025	WRCOG6B-CORRECTLY ZONED	5.419	MHDR		5-8 DU/AC	R-4	27	22							WMWD
135562005	WRCOG6B-CORRECTLY ZONED	0.185	MHDR		5-8 DU/AC	R-4	1	1							WMWD
140275015	WRCOG6B-CORRECTLY ZONED	0.097	MHDR		5-8 DU/AC	R-4	0	0							WMWD



Appendix A - Housing Inventory List

135571026	WRCOG6B-CORRECTLY ZONED	0.059	MHDR		5-8 DU/AC	R-4	0	0							WMWD	
140275038	WRCOG6B-CORRECTLY ZONED	0.132	MHDR		5-8 DU/AC	R-4	1	1								WMWD
135562009	WRCOG6B-CORRECTLY ZONED	0.202	MHDR		5-8 DU/AC	R-4	1	1								WMWD
140275012	WRCOG6B-CORRECTLY ZONED	0.194	MHDR		5-8 DU/AC	R-4	1	1								WMWD
438210035	WRCOG6B-CORRECTLY ZONED	4.032	MHDR		5-8 DU/AC	R-2	20	16	SAN JACINTO FAULT ZONE							EMWD
135380082	WRCOG6B-CORRECTLY ZONED	1.765	MHDR		5-8 DU/AC	R-4	9	7								WMWD
140275023	WRCOG6B-CORRECTLY ZONED	0.117	MHDR		5-8 DU/AC	R-4	1	0								WMWD
371150002	WRCOG6B-CORRECTLY ZONED	2.256	MHDR		5-8 DU/AC	R-D	11	9	COUNTY FAULT ZONE	AREAS OF FLOODING SENSITIVITY						WMWD
135560005	WRCOG6B-CORRECTLY ZONED	0.290	MHDR		5-8 DU/AC	R-4	1	1								WMWD
963351039	WRCOG6B-CORRECTLY ZONED	0.935	MHDR		5-8 DU/AC	R-2	5	4		AREAS OF FLOODING SENSITIVITY				Zone D		EMWD
140275032	WRCOG6B-CORRECTLY ZONED	0.158	MHDR		5-8 DU/AC	R-4	1	1								WMWD
140275018	WRCOG6B-CORRECTLY ZONED	0.116	MHDR		5-8 DU/AC	R-4	1	0								WMWD
290212049	WRCOG6B-CORRECTLY ZONED	3.008	MHDR		5-8 DU/AC	R-T	15	12	ELSINORE FAULT ZONE							WMWD
160240027	WRCOG6B-CORRECTLY ZONED	0.207	MHDR		5-8 DU/AC	R-4	1	1		AREAS OF FLOODING SENSITIVITY						WMWD
135560004	WRCOG6B-CORRECTLY ZONED	0.311	MHDR		5-8 DU/AC	R-4	2	1								WMWD
140275030	WRCOG6B-CORRECTLY ZONED	0.092	MHDR		5-8 DU/AC	R-4	0	0								WMWD
135561004	WRCOG6B-CORRECTLY ZONED	0.206	MHDR		5-8 DU/AC	R-4	1	1								WMWD
549191016	WRCOG6B-CORRECTLY ZONED	0.104	MHDR		5-8 DU/AC	R-T	1	0		AREAS OF FLOODING SENSITIVITY						EMWD
140275021	WRCOG6B-CORRECTLY ZONED	0.102	MHDR		5-8 DU/AC	R-4	1	0								WMWD
140275010	WRCOG6B-CORRECTLY ZONED	0.401	MHDR		5-8 DU/AC	R-4	2	2								WMWD
140275044	WRCOG6B-CORRECTLY ZONED	0.187	MHDR		5-8 DU/AC	R-4	1	1								WMWD
135572009	WRCOG6B-CORRECTLY ZONED	0.178	MHDR		5-8 DU/AC	R-4	1	1								WMWD
370310012	WRCOG6B-CORRECTLY ZONED	4.559	MHDR		5-8 DU/AC	R-3	23	18								WMWD
135562002	WRCOG6B-CORRECTLY ZONED	0.288	MHDR		5-8 DU/AC	R-4	1	1								WMWD
140275024	WRCOG6B-CORRECTLY ZONED	0.129	MHDR		5-8 DU/AC	R-4	1	1								WMWD
140310017	WRCOG6B-CORRECTLY ZONED	0.251	MHDR		5-8 DU/AC	R-4	1	1								WMWD
135561007	WRCOG6B-CORRECTLY ZONED	0.540	MHDR		5-8 DU/AC	R-4	3	2								WMWD
140275042	WRCOG6B-CORRECTLY ZONED	0.135	MHDR		5-8 DU/AC	R-4	1	1								WMWD
549191014	WRCOG6B-CORRECTLY ZONED	1.414	MHDR		5-8 DU/AC	R-T	7	6		AREAS OF FLOODING SENSITIVITY						EMWD
140275043	WRCOG6B-CORRECTLY ZONED	0.129	MHDR		5-8 DU/AC	R-4	1	1								WMWD
549110021	WRCOG6B-CORRECTLY ZONED	0.062	MHDR		5-8 DU/AC	R-T	0	0		AREAS OF FLOODING SENSITIVITY						EMWD
135580011	WRCOG6B-CORRECTLY ZONED	2.690	MHDR		5-8 DU/AC	R-4	13	11								WMWD
135580014	WRCOG6B-CORRECTLY ZONED	9.400	MHDR		5-8 DU/AC	R-4	47	38								WMWD
135580012	WRCOG6B-CORRECTLY ZONED	0.322	MHDR		5-8 DU/AC	R-4	2	1								WMWD
135580010	WRCOG6B-CORRECTLY ZONED	0.826	MHDR		5-8 DU/AC	R-4	4	3								WMWD
		<b>492</b>					<b>2458</b>	<b>1966</b>								
Not Correctly Zoned																
664200036	CVAG6A-NOT CORRECTLY ZONED	2.558	MHDR		5-8 DU/AC	W-2				AREAS OF FLOODING SENSITIVITY						CVWD

Appendix A - Housing Inventory List

755262005	CVAG6A-NOT CORRECTLY ZON	0.788	MHDR		5-8 DU/AC	C-1/C-P				AREAS OF FLOODING SENSITIVITY				CVWD
694071007	CVAG6A-NOT CORRECTLY ZON	0.143	MHDR		5-8 DU/AC	R-4				AREAS OF FLOODING SENSITIVITY				CVWD
694071009	CVAG6A-NOT CORRECTLY ZON	0.145	MHDR		5-8 DU/AC	R-4				AREAS OF FLOODING SENSITIVITY				CVWD
664200032	CVAG6A-NOT CORRECTLY ZON	2.476	MHDR		5-8 DU/AC	W-2				AREAS OF FLOODING SENSITIVITY				CVWD
654190030	CVAG6A-NOT CORRECTLY ZON	2.127	MHDR		5-8 DU/AC	W-2								CVWD
694071006	CVAG6A-NOT CORRECTLY ZON	0.141	MHDR		5-8 DU/AC	R-4				AREAS OF FLOODING SENSITIVITY				CVWD
694071002	CVAG6A-NOT CORRECTLY ZON	0.154	MHDR		5-8 DU/AC	R-4				AREAS OF FLOODING SENSITIVITY				CVWD
664200030	CVAG6A-NOT CORRECTLY ZON	2.548	MHDR		5-8 DU/AC	W-2				AREAS OF FLOODING SENSITIVITY				CVWD
694060022	CVAG6A-NOT CORRECTLY ZON	52.591	MHDR		5-8 DU/AC	R-5				AREAS OF FLOODING SENSITIVITY				CVWD
664200002	CVAG6A-NOT CORRECTLY ZON	2.251	MHDR		5-8 DU/AC	W-2				AREAS OF FLOODING SENSITIVITY				CVWD
654190029	CVAG6A-NOT CORRECTLY ZON	4.851	MHDR		5-8 DU/AC	W-2								CVWD
654190011	CVAG6A-NOT CORRECTLY ZON	2.515	MHDR		5-8 DU/AC	W-2								CVWD
654190006	CVAG6A-NOT CORRECTLY ZON	2.567	MHDR		5-8 DU/AC	W-2								CVWD
664200017	CVAG6A-NOT CORRECTLY ZON	2.508	MHDR		5-8 DU/AC	W-2				AREAS OF FLOODING SENSITIVITY				CVWD
755262001	CVAG6A-NOT CORRECTLY ZON	1.081	MHDR		5-8 DU/AC	W-2				AREAS OF FLOODING SENSITIVITY				CVWD
694071017	CVAG6A-NOT CORRECTLY ZON	1.181	MHDR		5-8 DU/AC	R-5				AREAS OF FLOODING SENSITIVITY				CVWD
694071012	CVAG6A-NOT CORRECTLY ZON	0.168	MHDR		5-8 DU/AC	R-4				AREAS OF FLOODING SENSITIVITY				CVWD
694071015	CVAG6A-NOT CORRECTLY ZON	0.211	MHDR		5-8 DU/AC	R-4				AREAS OF FLOODING SENSITIVITY				CVWD
664200009	CVAG6A-NOT CORRECTLY ZON	0.560	MHDR		5-8 DU/AC	W-2				AREAS OF FLOODING SENSITIVITY				CVWD
664200031	CVAG6A-NOT CORRECTLY ZON	2.507	MHDR		5-8 DU/AC	W-2				AREAS OF FLOODING SENSITIVITY				CVWD
694071013	CVAG6A-NOT CORRECTLY ZON	0.206	MHDR		5-8 DU/AC	R-4				AREAS OF FLOODING SENSITIVITY				CVWD

Appendix A - Housing Inventory List

664200024	CVAG6A-NOT CORRECTLY ZON	2.478	MHDR		5-8 DU/AC	W-2				AREAS OF FLOODING SENSITIVITY				CVWD
664240002	CVAG6A-NOT CORRECTLY ZON	39.794	MHDR		5-8 DU/AC	W-2				AREAS OF FLOODING SENSITIVITY				CVWD
654190031	CVAG6A-NOT CORRECTLY ZON	4.622	MHDR		5-8 DU/AC	W-2				AREAS OF FLOODING SENSITIVITY				CVWD
664200018	CVAG6A-NOT CORRECTLY ZON	1.273	MHDR		5-8 DU/AC	W-2				AREAS OF FLOODING SENSITIVITY				CVWD
664200005	CVAG6A-NOT CORRECTLY ZON	2.262	MHDR		5-8 DU/AC	W-2				AREAS OF FLOODING SENSITIVITY				CVWD
664200003	CVAG6A-NOT CORRECTLY ZON	2.234	MHDR		5-8 DU/AC	W-2				AREAS OF FLOODING SENSITIVITY				CVWD
664200011	CVAG6A-NOT CORRECTLY ZON	2.264	MHDR		5-8 DU/AC	W-2				AREAS OF FLOODING SENSITIVITY				CVWD
664200014	CVAG6A-NOT CORRECTLY ZON	2.515	MHDR		5-8 DU/AC	W-2				AREAS OF FLOODING SENSITIVITY				CVWD
664200023	CVAG6A-NOT CORRECTLY ZON	2.520	MHDR		5-8 DU/AC	W-2				AREAS OF FLOODING SENSITIVITY				CVWD
664200010	CVAG6A-NOT CORRECTLY ZON	0.565	MHDR		5-8 DU/AC	W-2				AREAS OF FLOODING SENSITIVITY				CVWD
664200037	CVAG6A-NOT CORRECTLY ZON	2.107	MHDR		5-8 DU/AC	W-2				AREAS OF FLOODING SENSITIVITY				CVWD
694071008	CVAG6A-NOT CORRECTLY ZON	0.127	MHDR		5-8 DU/AC	R-4				AREAS OF FLOODING SENSITIVITY				CVWD
693230013	CVAG6A-NOT CORRECTLY ZON	11.745	MHDR		5-8 DU/AC	R-5				AREAS OF FLOODING SENSITIVITY				CVWD
650102016	CVAG6A-NOT CORRECTLY ZON	0.180	MHDR		5-8 DU/AC	C-P-S				AREAS OF FLOODING SENSITIVITY				CVWD
664200026	CVAG6A-NOT CORRECTLY ZON	2.531	MHDR		5-8 DU/AC	W-2				AREAS OF FLOODING SENSITIVITY				CVWD
694071003	CVAG6A-NOT CORRECTLY ZON	0.154	MHDR		5-8 DU/AC	R-4				AREAS OF FLOODING SENSITIVITY				CVWD
664200020	CVAG6A-NOT CORRECTLY ZON	2.539	MHDR		5-8 DU/AC	W-2				AREAS OF FLOODING SENSITIVITY				CVWD
664200007	CVAG6A-NOT CORRECTLY ZON	0.593	MHDR		5-8 DU/AC	W-2				AREAS OF FLOODING SENSITIVITY				CVWD

Appendix A - Housing Inventory List

664200008	CVAG6A-NOT CORRECTLY ZON	0.542	MHDR		5-8 DU/AC	W-2				AREAS OF FLOODING SENSITIVITY				CVWD
694071005	CVAG6A-NOT CORRECTLY ZON	0.138	MHDR		5-8 DU/AC	R-4				AREAS OF FLOODING SENSITIVITY				CVWD
654220006	CVAG6A-NOT CORRECTLY ZON	2.528	MHDR		5-8 DU/AC	W-2				AREAS OF FLOODING SENSITIVITY				CVWD
664200022	CVAG6A-NOT CORRECTLY ZON	2.554	MHDR		5-8 DU/AC	W-2				AREAS OF FLOODING SENSITIVITY				CVWD
664200001	CVAG6A-NOT CORRECTLY ZON	2.289	MHDR		5-8 DU/AC	W-2				AREAS OF FLOODING SENSITIVITY				CVWD
755262007	CVAG6A-NOT CORRECTLY ZON	0.131	MHDR		5-8 DU/AC	C-1/C-P				AREAS OF FLOODING SENSITIVITY				CVWD
664200016	CVAG6A-NOT CORRECTLY ZON	2.543	MHDR		5-8 DU/AC	W-2				AREAS OF FLOODING SENSITIVITY				CVWD
664200027	CVAG6A-NOT CORRECTLY ZON	2.574	MHDR		5-8 DU/AC	W-2				AREAS OF FLOODING SENSITIVITY				CVWD
664200034	CVAG6A-NOT CORRECTLY ZON	2.525	MHDR		5-8 DU/AC	W-2				AREAS OF FLOODING SENSITIVITY				CVWD
664200033	CVAG6A-NOT CORRECTLY ZON	2.548	MHDR		5-8 DU/AC	W-2				AREAS OF FLOODING SENSITIVITY				CVWD
664200004	CVAG6A-NOT CORRECTLY ZON	2.178	MHDR		5-8 DU/AC	W-2				AREAS OF FLOODING SENSITIVITY				CVWD
664200015	CVAG6A-NOT CORRECTLY ZON	2.458	MHDR		5-8 DU/AC	W-2				AREAS OF FLOODING SENSITIVITY				CVWD
694071016	CVAG6A-NOT CORRECTLY ZON	0.235	MHDR		5-8 DU/AC	R-4				AREAS OF FLOODING SENSITIVITY				CVWD
755262008	CVAG6A-NOT CORRECTLY ZON	0.234	MHDR		5-8 DU/AC	C-1/C-P				AREAS OF FLOODING SENSITIVITY				CVWD
664200013	CVAG6A-NOT CORRECTLY ZON	2.543	MHDR		5-8 DU/AC	W-2				AREAS OF FLOODING SENSITIVITY				CVWD
664200012	CVAG6A-NOT CORRECTLY ZON	2.572	MHDR		5-8 DU/AC	W-2				AREAS OF FLOODING SENSITIVITY				CVWD
664200028	CVAG6A-NOT CORRECTLY ZON	2.566	MHDR		5-8 DU/AC	W-2				AREAS OF FLOODING SENSITIVITY				CVWD
755262003	CVAG6A-NOT CORRECTLY ZON	0.193	MHDR		5-8 DU/AC	W-2				AREAS OF FLOODING SENSITIVITY				CVWD

Appendix A - Housing Inventory List

694071004	CVAG6A-NOT CORRECTLY ZON	0.143	MHDR		5-8 DU/AC	R-4					AREAS OF FLOODING SENSITIVITY					CVWD
664200025	CVAG6A-NOT CORRECTLY ZON	2.558	MHDR		5-8 DU/AC	W-2					AREAS OF FLOODING SENSITIVITY					CVWD
654190007	CVAG6A-NOT CORRECTLY ZON	2.511	MHDR		5-8 DU/AC	W-2										CVWD
664270001	CVAG6A-NOT CORRECTLY ZON	40.204	MHDR		5-8 DU/AC	W-2					AREAS OF FLOODING SENSITIVITY					CVWD
755262013	CVAG6A-NOT CORRECTLY ZON	0.227	MHDR		5-8 DU/AC	C-1/C-P					AREAS OF FLOODING SENSITIVITY					CVWD
694071014	CVAG6A-NOT CORRECTLY ZON	0.204	MHDR		5-8 DU/AC	R-4					AREAS OF FLOODING SENSITIVITY					CVWD
757090027	CVAG6A-NOT CORRECTLY ZON	8.210	MHDR		5-8 DU/AC	M-SC								Zone D		CVWD
757090028	CVAG6A-NOT CORRECTLY ZON	20.555	MHDR		5-8 DU/AC	M-SC								Zone D		CVWD
757090029	CVAG6A-NOT CORRECTLY ZON	46.319	MHDR		5-8 DU/AC	M-SC								Zone D		CVWD
918140015	WRCOG6A-NOT CORRECTLY Z	14.896	MHDR		5-8 DU/AC	R-R										EMWD
458040029	WRCOG6A-NOT CORRECTLY Z	1.301	MHDR		5-8 DU/AC	R-R						YES				EMWD
290190064	WRCOG6A-NOT CORRECTLY Z	1.586	MHDR		5-8 DU/AC	R-R			COUNTY FAULT ZONE		AREAS OF FLOODING SENSITIVITY					WMWD
461280020	WRCOG6A-NOT CORRECTLY Z	3.256	MHDR		5-8 DU/AC	R-R						YES				EMWD
918140014	WRCOG6A-NOT CORRECTLY Z	16.761	MHDR		5-8 DU/AC	R-R										WMWD
918140013	WRCOG6A-NOT CORRECTLY Z	25.793	MHDR		5-8 DU/AC	R-R						YES				WMWD
869090047	OTHER6A-NOT CORRECTLY ZC	0.195	MHDR		5-8 DU/AC	M-M										PVID
869090008	OTHER6A-NOT CORRECTLY ZC	0.177	MHDR		5-8 DU/AC	M-M										PVID
MDR																
522221023	CVAG6B-CORRECTLY ZONED S	0.182	MDR		2-5 DU/AC	R-1	0	0								CVWD
522290048	CVAG6B-CORRECTLY ZONED S	0.166	MDR		2-5 DU/AC	R-1	0	0								CVWD
522300004	CVAG6B-CORRECTLY ZONED S	0.173	MDR		2-5 DU/AC	R-1	0	0								CVWD
522310002	CVAG6B-CORRECTLY ZONED S	0.164	MDR		2-5 DU/AC	R-1	0	0								CVWD
522213007	CVAG6B-CORRECTLY ZONED S	0.170	MDR		2-5 DU/AC	R-1	0	0								CVWD
522310015	CVAG6B-CORRECTLY ZONED S	0.161	MDR		2-5 DU/AC	R-1	0	0								CVWD
650134008	CVAG6B-CORRECTLY ZONED S	0.186	MDR		2-5 DU/AC	R-1	0	0			AREAS OF FLOODING SENSITIVITY					CVWD
657313021	CVAG6B-CORRECTLY ZONED S	0.220	MDR		2-5 DU/AC	R-1	0	0			AREAS OF FLOODING SENSITIVITY					CVWD
650192011	CVAG6B-CORRECTLY ZONED S	0.306	MDR		2-5 DU/AC	R-1	1	0			AREAS OF FLOODING SENSITIVITY					CVWD
657402007	CVAG6B-CORRECTLY ZONED S	0.220	MDR		2-5 DU/AC	R-1	0	0			AREAS OF FLOODING SENSITIVITY					CVWD
657381002	CVAG6B-CORRECTLY ZONED S	0.263	MDR		2-5 DU/AC	R-1	1	0			AREAS OF FLOODING SENSITIVITY					CVWD
665131008	CVAG6B-CORRECTLY ZONED S	0.173	MDR		2-5 DU/AC		0	0			AREAS OF FLOODING SENSITIVITY					CVWD

Appendix A - Housing Inventory List

657311008	CVAG6B-CORRECTLY ZONED S	0.226	MDR		2-5 DU/AC	R-1	0	0		AREAS OF FLOODING SENSITIVITY				CVWD
665143009	CVAG6B-CORRECTLY ZONED S	0.172	MDR		2-5 DU/AC		0	0		AREAS OF FLOODING SENSITIVITY				CVWD
657313015	CVAG6B-CORRECTLY ZONED S	0.222	MDR		2-5 DU/AC	R-1	0	0		AREAS OF FLOODING SENSITIVITY				CVWD
665153013	CVAG6B-CORRECTLY ZONED S	0.168	MDR		2-5 DU/AC		0	0		AREAS OF FLOODING SENSITIVITY				CVWD
723325005	CVAG6B-CORRECTLY ZONED S	0.160	MDR		2-5 DU/AC	R-1	0	0	COUNTY FAULT ZONE					CVWD
721194008	CVAG6B-CORRECTLY ZONED S	0.227	MDR		2-5 DU/AC	R-1	0	0						CVWD
721201006	CVAG6B-CORRECTLY ZONED S	0.164	MDR		2-5 DU/AC	R-1	0	0						CVWD
721235004	CVAG6B-CORRECTLY ZONED S	0.170	MDR		2-5 DU/AC	R-1	0	0						CVWD
721184016	CVAG6B-CORRECTLY ZONED S	0.225	MDR		2-5 DU/AC	R-1	0	0						CVWD
723073010	CVAG6B-CORRECTLY ZONED S	0.186	MDR		2-5 DU/AC	R-1	0	0	COUNTY FAULT ZONE					CVWD
723334004	CVAG6B-CORRECTLY ZONED S	0.165	MDR		2-5 DU/AC	R-1	0	0						CVWD
657351014	CVAG6B-CORRECTLY ZONED S	0.287	MDR		2-5 DU/AC	R-1	1	0		AREAS OF FLOODING SENSITIVITY				CVWD
522270046	CVAG6B-CORRECTLY ZONED S	0.158	MDR		2-5 DU/AC	R-1	0	0						CVWD
522280029	CVAG6B-CORRECTLY ZONED S	0.162	MDR		2-5 DU/AC	R-1	0	0						CVWD
650191014	CVAG6B-CORRECTLY ZONED S	0.304	MDR		2-5 DU/AC	R-1	1	0		AREAS OF FLOODING SENSITIVITY				CVWD
657323018	CVAG6B-CORRECTLY ZONED S	0.221	MDR		2-5 DU/AC	R-1	0	0		AREAS OF FLOODING SENSITIVITY				CVWD
665132001	CVAG6B-CORRECTLY ZONED S	0.189	MDR		2-5 DU/AC		0	0		AREAS OF FLOODING SENSITIVITY				CVWD
665131023	CVAG6B-CORRECTLY ZONED S	0.166	MDR		2-5 DU/AC		0	0		AREAS OF FLOODING SENSITIVITY				CVWD
650142035	CVAG6B-CORRECTLY ZONED S	0.176	MDR		2-5 DU/AC	R-1	0	0		AREAS OF FLOODING SENSITIVITY				CVWD
650162020	CVAG6B-CORRECTLY ZONED S	0.178	MDR		2-5 DU/AC	R-1	0	0		AREAS OF FLOODING SENSITIVITY				CVWD
650203032	CVAG6B-CORRECTLY ZONED S	0.226	MDR		2-5 DU/AC	R-1	0	0		AREAS OF FLOODING SENSITIVITY				CVWD
723084004	CVAG6B-CORRECTLY ZONED S	0.301	MDR		2-5 DU/AC	R-1	1	0		AREAS OF FLOODING SENSITIVITY				CVWD
721202022	CVAG6B-CORRECTLY ZONED S	0.177	MDR		2-5 DU/AC	R-1	0	0						CVWD
723073024	CVAG6B-CORRECTLY ZONED S	0.265	MDR		2-5 DU/AC	R-1	1	0	COUNTY FAULT ZONE					CVWD

Appendix A - Housing Inventory List

723081002	CVAG6B-CORRECTLY ZONED S	0.307	MDR		2-5 DU/AC	R-1	1	0	SAN ANDREAS FAULT ZONE	AREAS OF FLOODING SENSITIVITY				CVWD
721234010	CVAG6B-CORRECTLY ZONED S	0.177	MDR		2-5 DU/AC	R-1	0	0						CVWD
721232005	CVAG6B-CORRECTLY ZONED S	0.170	MDR		2-5 DU/AC	R-1	0	0						CVWD
723322008	CVAG6B-CORRECTLY ZONED S	0.195	MDR		2-5 DU/AC	R-1	0	0						CVWD
721214025	CVAG6B-CORRECTLY ZONED S	0.173	MDR		2-5 DU/AC	R-1	0	0						CVWD
723103015	CVAG6B-CORRECTLY ZONED S	0.277	MDR		2-5 DU/AC	R-1	1	0	SAN ANDREAS FAULT ZONE					CVWD
723303014	CVAG6B-CORRECTLY ZONED S	0.168	MDR		2-5 DU/AC	R-1	0	0						CVWD
723063010	CVAG6B-CORRECTLY ZONED S	0.188	MDR		2-5 DU/AC	R-1	0	0		AREAS OF FLOODING SENSITIVITY				CVWD
723071019	CVAG6B-CORRECTLY ZONED S	0.187	MDR		2-5 DU/AC	R-1	0	0		AREAS OF FLOODING SENSITIVITY				CVWD
767423015	CVAG6B-CORRECTLY ZONED S	0.355	MDR	CCO	2-5 DU/AC	R-1	1	1					Zone E	CVWD
665141001	CVAG6B-CORRECTLY ZONED S	0.179	MDR		2-5 DU/AC		0	0		AREAS OF FLOODING SENSITIVITY		Willow Hole Conservation Area		CVWD
650171015	CVAG6B-CORRECTLY ZONED S	0.189	MDR		2-5 DU/AC	R-1	0	0		AREAS OF FLOODING SENSITIVITY				CVWD
609040014	CVAG6B-CORRECTLY ZONED S	6.188	MDR		2-5 DU/AC	R-1-12000	12	10					Zone E	CVWD
522290072	CVAG6B-CORRECTLY ZONED S	0.168	MDR		2-5 DU/AC	R-1	0	0						CVWD
522290059	CVAG6B-CORRECTLY ZONED S	0.158	MDR		2-5 DU/AC	R-1	0	0						CVWD
607294022	CVAG6B-CORRECTLY ZONED S	0.280	MDR		2-5 DU/AC	R-1-9000	1	0					Zone B2	CVWD
669183001	CVAG6B-CORRECTLY ZONED S	0.191	MDR		2-5 DU/AC	R-1	0	0						CVWD
654100002	CVAG6B-CORRECTLY ZONED S	16.663	MDR		2-5 DU/AC	R-T	33	27	SAN ANDREAS FAULT ZONE					CVWD
665153024	CVAG6B-CORRECTLY ZONED S	0.163	MDR		2-5 DU/AC		0	0		AREAS OF FLOODING SENSITIVITY				CVWD
669201002	CVAG6B-CORRECTLY ZONED S	0.164	MDR		2-5 DU/AC	R-1	0	0		AREAS OF FLOODING SENSITIVITY				CVWD
650192010	CVAG6B-CORRECTLY ZONED S	0.311	MDR		2-5 DU/AC	R-1	1	0		AREAS OF FLOODING SENSITIVITY				CVWD
669660024	CVAG6B-CORRECTLY ZONED S	0.165	MDR		2-5 DU/AC	R-1	0	0						CVWD
665153028	CVAG6B-CORRECTLY ZONED S	0.151	MDR		2-5 DU/AC		0	0		AREAS OF FLOODING SENSITIVITY				CVWD
723312005	CVAG6B-CORRECTLY ZONED S	0.184	MDR		2-5 DU/AC	R-1	0	0	COUNTY FAULT ZONE					CVWD
721235020	CVAG6B-CORRECTLY ZONED S	0.163	MDR		2-5 DU/AC	R-1	0	0						CVWD
723082002	CVAG6B-CORRECTLY ZONED S	0.301	MDR		2-5 DU/AC	R-1	1	0	SAN ANDREAS FAULT ZONE					CVWD
723304006	CVAG6B-CORRECTLY ZONED S	0.167	MDR		2-5 DU/AC	R-1	0	0						CVWD
694110036	CVAG6B-CORRECTLY ZONED S	0.137	MDR		2-5 DU/AC	R-T	0	0		AREAS OF FLOODING SENSITIVITY				CVWD

Appendix A - Housing Inventory List

723305001	CVAG6B-CORRECTLY ZONED S	0.160	MDR		2-5 DU/AC	R-1	0	0	COUNTY FAULT ZONE					CVWD
723334016	CVAG6B-CORRECTLY ZONED S	0.180	MDR		2-5 DU/AC	R-1	0	0	COUNTY FAULT ZONE					CVWD
723151011	CVAG6B-CORRECTLY ZONED S	0.284	MDR		2-5 DU/AC	R-1	1	0	SAN ANDREAS FAULT ZONE					CVWD
721191001	CVAG6B-CORRECTLY ZONED S	0.226	MDR		2-5 DU/AC	R-1	0	0						CVWD
609441040	CVAG6B-CORRECTLY ZONED S	0.101	MDR		2-5 DU/AC	R-2-8000	0	0					Zone E	CVWD
522221022	CVAG6B-CORRECTLY ZONED S	0.183	MDR		2-5 DU/AC	R-1	0	0						CVWD
606020003	CVAG6B-CORRECTLY ZONED S	0.237	MDR		2-5 DU/AC	R-1	0	0					Zone B2	CVWD
607294028	CVAG6B-CORRECTLY ZONED S	0.212	MDR		2-5 DU/AC	R-1-9000	0	0					Zone D	CVWD
609052010	CVAG6B-CORRECTLY ZONED S	2.323	MDR		2-5 DU/AC	R-1-12000	5	4					Zone E	CVWD
650051005	CVAG6B-CORRECTLY ZONED S	0.172	MDR		2-5 DU/AC	R-1	0	0		AREAS OF FLOODING SENSITIVITY				CVWD
650221023	CVAG6B-CORRECTLY ZONED S	0.285	MDR		2-5 DU/AC	R-1	1	0		AREAS OF FLOODING SENSITIVITY				CVWD
650251015	CVAG6B-CORRECTLY ZONED S	0.169	MDR		2-5 DU/AC	R-1	0	0		AREAS OF FLOODING SENSITIVITY				CVWD
648150005	CVAG6B-CORRECTLY ZONED S	14.534	MDR		2-5 DU/AC	R-A	29	23		AREAS OF FLOODING SENSITIVITY				CVWD
657322003	CVAG6B-CORRECTLY ZONED S	0.215	MDR		2-5 DU/AC	R-1	0	0		AREAS OF FLOODING SENSITIVITY				CVWD
665162019	CVAG6B-CORRECTLY ZONED S	0.166	MDR		2-5 DU/AC		0	0		AREAS OF FLOODING SENSITIVITY				CVWD
665132010	CVAG6B-CORRECTLY ZONED S	0.179	MDR		2-5 DU/AC		0	0		AREAS OF FLOODING SENSITIVITY				CVWD
657374002	CVAG6B-CORRECTLY ZONED S	0.240	MDR		2-5 DU/AC	R-1	0	0		AREAS OF FLOODING SENSITIVITY				CVWD
661095004	CVAG6B-CORRECTLY ZONED S	0.327	MDR		2-5 DU/AC	R-1	1	1		AREAS OF FLOODING SENSITIVITY				CVWD
723324014	CVAG6B-CORRECTLY ZONED S	0.160	MDR		2-5 DU/AC	R-1	0	0						CVWD
721193009	CVAG6B-CORRECTLY ZONED S	0.221	MDR		2-5 DU/AC	R-1	0	0						CVWD
723122015	CVAG6B-CORRECTLY ZONED S	0.227	MDR		2-5 DU/AC	R-1	0	0	SAN ANDREAS FAULT ZONE					CVWD
723054014	CVAG6B-CORRECTLY ZONED S	0.324	MDR		2-5 DU/AC	R-1	1	1	COUNTY FAULT ZONE					CVWD
721204006	CVAG6B-CORRECTLY ZONED S	0.171	MDR		2-5 DU/AC	R-1	0	0						CVWD
721261007	CVAG6B-CORRECTLY ZONED S	0.186	MDR		2-5 DU/AC	R-1	0	0						CVWD
650051039	CVAG6B-CORRECTLY ZONED S	0.187	MDR		2-5 DU/AC	R-1	0	0		AREAS OF FLOODING SENSITIVITY				CVWD
522290016	CVAG6B-CORRECTLY ZONED S	0.169	MDR		2-5 DU/AC	R-1	0	0						CVWD
522320020	CVAG6B-CORRECTLY ZONED S	0.155	MDR		2-5 DU/AC	R-1	0	0						CVWD



Appendix A - Housing Inventory List

650203001	CVAG6B-CORRECTLY ZONED S	0.217	MDR		2-5 DU/AC	R-1	0	0		AREAS OF FLOODING SENSITIVITY				CVWD
650210006	CVAG6B-CORRECTLY ZONED S	4.852	MDR		2-5 DU/AC	R-1	10	8		AREAS OF FLOODING SENSITIVITY				CVWD
669670012	CVAG6B-CORRECTLY ZONED S	0.208	MDR		2-5 DU/AC	R-1	0	0						CVWD
723061019	CVAG6B-CORRECTLY ZONED S	0.209	MDR		2-5 DU/AC	R-1	0	0	SAN ANDREAS FAULT ZONE	AREAS OF FLOODING SENSITIVITY				CVWD
723292001	CVAG6B-CORRECTLY ZONED S	0.184	MDR		2-5 DU/AC	R-1	0	0	COUNTY FAULT ZONE	AREAS OF FLOODING SENSITIVITY				CVWD
723325003	CVAG6B-CORRECTLY ZONED S	0.170	MDR		2-5 DU/AC	R-1	0	0	COUNTY FAULT ZONE					CVWD
721261030	CVAG6B-CORRECTLY ZONED S	0.187	MDR		2-5 DU/AC	R-1	0	0						CVWD
721215013	CVAG6B-CORRECTLY ZONED S	0.168	MDR		2-5 DU/AC	R-1	0	0						CVWD
721201010	CVAG6B-CORRECTLY ZONED S	0.163	MDR		2-5 DU/AC	R-1	0	0						CVWD
723322013	CVAG6B-CORRECTLY ZONED S	0.163	MDR		2-5 DU/AC	R-1	0	0						CVWD
721223006	CVAG6B-CORRECTLY ZONED S	0.164	MDR		2-5 DU/AC	R-1	0	0						CVWD
721215004	CVAG6B-CORRECTLY ZONED S	0.172	MDR		2-5 DU/AC	R-1	0	0						CVWD
723340004	CVAG6B-CORRECTLY ZONED S	0.189	MDR		2-5 DU/AC	R-1	0	0	COUNTY FAULT ZONE					CVWD
522212016	CVAG6B-CORRECTLY ZONED S	0.182	MDR		2-5 DU/AC	R-1	0	0						CVWD
522290014	CVAG6B-CORRECTLY ZONED S	0.166	MDR		2-5 DU/AC	R-1	0	0						CVWD
522310033	CVAG6B-CORRECTLY ZONED S	0.158	MDR		2-5 DU/AC	R-1	0	0						CVWD
608063029	CVAG6B-CORRECTLY ZONED S	0.275	MDR		2-5 DU/AC	R-1	1	0					Zone E	CVWD
606050016	CVAG6B-CORRECTLY ZONED S	0.274	MDR		2-5 DU/AC	R-2-8000	1	0					Zone D	CVWD
522221034	CVAG6B-CORRECTLY ZONED S	0.242	MDR		2-5 DU/AC	R-1	0	0		AREAS OF FLOODING SENSITIVITY				CVWD
609181038	CVAG6B-CORRECTLY ZONED S	0.266	MDR		2-5 DU/AC	R-1	1	0					Zone D	CVWD
609245004	CVAG6B-CORRECTLY ZONED S	0.213	MDR		2-5 DU/AC	R-1	0	0					Zone D	CVWD
665143032	CVAG6B-CORRECTLY ZONED S	0.169	MDR		2-5 DU/AC		0	0		AREAS OF FLOODING SENSITIVITY				CVWD
657402004	CVAG6B-CORRECTLY ZONED S	0.338	MDR		2-5 DU/AC	R-1	1	1		AREAS OF FLOODING SENSITIVITY				CVWD
650061001	CVAG6B-CORRECTLY ZONED S	0.170	MDR		2-5 DU/AC	R-1	0	0		AREAS OF FLOODING SENSITIVITY				CVWD
665131001	CVAG6B-CORRECTLY ZONED S	0.182	MDR		2-5 DU/AC		0	0		AREAS OF FLOODING SENSITIVITY				CVWD
665151011	CVAG6B-CORRECTLY ZONED S	0.167	MDR		2-5 DU/AC		0	0		AREAS OF FLOODING SENSITIVITY				CVWD
665163026	CVAG6B-CORRECTLY ZONED S	0.169	MDR		2-5 DU/AC		0	0		AREAS OF FLOODING SENSITIVITY				CVWD
665142003	CVAG6B-CORRECTLY ZONED S	0.172	MDR		2-5 DU/AC		0	0		AREAS OF FLOODING SENSITIVITY				CVWD

Appendix A - Housing Inventory List

650251027	CVAG6B-CORRECTLY ZONED S	0.167	MDR		2-5 DU/AC	R-1	0	0		AREAS OF FLOODING SENSITIVITY				CVWD
650061007	CVAG6B-CORRECTLY ZONED S	0.164	MDR		2-5 DU/AC	R-1	0	0		AREAS OF FLOODING SENSITIVITY				CVWD
721202024	CVAG6B-CORRECTLY ZONED S	0.168	MDR		2-5 DU/AC	R-1	0	0						CVWD
721223001	CVAG6B-CORRECTLY ZONED S	0.172	MDR		2-5 DU/AC	R-1	0	0						CVWD
723104009	CVAG6B-CORRECTLY ZONED S	0.311	MDR		2-5 DU/AC	R-1	1	0	SAN ANDREAS FAULT ZONE	AREAS OF FLOODING SENSITIVITY				CVWD
723304010	CVAG6B-CORRECTLY ZONED S	0.159	MDR		2-5 DU/AC	R-1	0	0						CVWD
723105001	CVAG6B-CORRECTLY ZONED S	0.310	MDR		2-5 DU/AC	R-1	1	0	SAN ANDREAS FAULT ZONE					CVWD
721211002	CVAG6B-CORRECTLY ZONED S	0.163	MDR		2-5 DU/AC	R-1	0	0						CVWD
723061010	CVAG6B-CORRECTLY ZONED S	0.195	MDR		2-5 DU/AC	R-2	0	0	SAN ANDREAS FAULT ZONE	AREAS OF FLOODING SENSITIVITY				CVWD
721271036	CVAG6B-CORRECTLY ZONED S	0.179	MDR		2-5 DU/AC	R-3	0	0						CVWD
723074010	CVAG6B-CORRECTLY ZONED S	0.188	MDR		2-5 DU/AC	R-1	0	0	COUNTY FAULT ZONE					CVWD
723332007	CVAG6B-CORRECTLY ZONED S	0.163	MDR		2-5 DU/AC	R-1	0	0						CVWD
721235009	CVAG6B-CORRECTLY ZONED S	0.169	MDR		2-5 DU/AC	R-1	0	0						CVWD
723333008	CVAG6B-CORRECTLY ZONED S	0.187	MDR		2-5 DU/AC	R-1	0	0						CVWD
609062006	CVAG6B-CORRECTLY ZONED S	4.674	MDR		2-5 DU/AC	R-1-12000	9	7				Zone E		CVWD
522270017	CVAG6B-CORRECTLY ZONED S	0.165	MDR		2-5 DU/AC	R-1	0	0						CVWD
522270034	CVAG6B-CORRECTLY ZONED S	0.214	MDR		2-5 DU/AC	R-1	0	0						CVWD
522300031	CVAG6B-CORRECTLY ZONED S	0.210	MDR		2-5 DU/AC	R-1	0	0						CVWD
522290032	CVAG6B-CORRECTLY ZONED S	0.158	MDR		2-5 DU/AC	R-1	0	0						CVWD
522223011	CVAG6B-CORRECTLY ZONED S	0.180	MDR		2-5 DU/AC	R-1	0	0		AREAS OF FLOODING SENSITIVITY				CVWD
522290010	CVAG6B-CORRECTLY ZONED S	0.160	MDR		2-5 DU/AC	R-1	0	0						CVWD
608320004	CVAG6B-CORRECTLY ZONED S	0.180	MDR		2-5 DU/AC		0	0				Zone E		CVWD
650051033	CVAG6B-CORRECTLY ZONED S	0.185	MDR		2-5 DU/AC	R-1	0	0		AREAS OF FLOODING SENSITIVITY				CVWD
657381010	CVAG6B-CORRECTLY ZONED S	0.271	MDR		2-5 DU/AC	R-1	1	0		AREAS OF FLOODING SENSITIVITY				CVWD
657371004	CVAG6B-CORRECTLY ZONED S	0.302	MDR		2-5 DU/AC	R-1	1	0		AREAS OF FLOODING SENSITIVITY				CVWD
657332006	CVAG6B-CORRECTLY ZONED S	0.216	MDR		2-5 DU/AC	R-1	0	0		AREAS OF FLOODING SENSITIVITY				CVWD
665133025	CVAG6B-CORRECTLY ZONED S	0.165	MDR		2-5 DU/AC		0	0		AREAS OF FLOODING SENSITIVITY				CVWD
650192019	CVAG6B-CORRECTLY ZONED S	0.307	MDR		2-5 DU/AC	R-1	1	0		AREAS OF FLOODING SENSITIVITY				CVWD
723292041	CVAG6B-CORRECTLY ZONED S	0.208	MDR		2-5 DU/AC	R-1	0	0	COUNTY FAULT ZONE					CVWD

Appendix A - Housing Inventory List

723071016	CVAG6B-CORRECTLY ZONED S	0.182	MDR		2-5 DU/AC	R-1	0	0		AREAS OF FLOODING SENSITIVITY				CVWD
721182014	CVAG6B-CORRECTLY ZONED S	0.230	MDR		2-5 DU/AC	R-1	0	0						CVWD
721232026	CVAG6B-CORRECTLY ZONED S	0.169	MDR		2-5 DU/AC	R-1	0	0						CVWD
723134013	CVAG6B-CORRECTLY ZONED S	0.271	MDR		2-5 DU/AC	R-1	1	0	SAN ANDREAS FAULT ZONE					CVWD
723094005	CVAG6B-CORRECTLY ZONED S	0.349	MDR		2-5 DU/AC	R-1	1	1	COUNTY FAULT ZONE					CVWD
723292031	CVAG6B-CORRECTLY ZONED S	0.161	MDR		2-5 DU/AC	R-1	0	0	COUNTY FAULT ZONE					CVWD
723334008	CVAG6B-CORRECTLY ZONED S	0.184	MDR		2-5 DU/AC	R-1	0	0						CVWD
767380016	CVAG6B-CORRECTLY ZONED S	18.388	MDR	CD	2-5 DU/AC	R-1-10000	37	29					Zone E	CVWD
607391042	CVAG6B-CORRECTLY ZONED S	0.181	MDR		2-5 DU/AC	R-1	0	0					Zone B2	CVWD
609040003	CVAG6B-CORRECTLY ZONED S	20.285	MDR		2-5 DU/AC	R-1-12000	41	32					Zone E	CVWD
609430099	CVAG6B-CORRECTLY ZONED S	8.638	MDR		2-5 DU/AC	R-2-4000	17	14					Zone D	CVWD
522290020	CVAG6B-CORRECTLY ZONED S	0.195	MDR		2-5 DU/AC	R-1	0	0						CVWD
522280037	CVAG6B-CORRECTLY ZONED S	0.159	MDR		2-5 DU/AC	R-1	0	0						CVWD
522270003	CVAG6B-CORRECTLY ZONED S	0.190	MDR		2-5 DU/AC	R-1	0	0						CVWD
522290045	CVAG6B-CORRECTLY ZONED S	0.172	MDR		2-5 DU/AC	R-1	0	0						CVWD
522211002	CVAG6B-CORRECTLY ZONED S	0.174	MDR		2-5 DU/AC	R-1	0	0						CVWD
522214003	CVAG6B-CORRECTLY ZONED S	0.167	MDR		2-5 DU/AC	R-1	0	0						CVWD
522223003	CVAG6B-CORRECTLY ZONED S	0.167	MDR		2-5 DU/AC	R-1	0	0		AREAS OF FLOODING SENSITIVITY				CVWD
609113002	CVAG6B-CORRECTLY ZONED S	0.237	MDR		2-5 DU/AC	R-1	0	0					Zone D	CVWD
609410013	CVAG6B-CORRECTLY ZONED S	0.797	MDR		2-5 DU/AC	R-2-7000	2	1					Zone E	CVWD
650071037	CVAG6B-CORRECTLY ZONED S	0.239	MDR		2-5 DU/AC	R-1	0	0		AREAS OF FLOODING SENSITIVITY				CVWD
650192026	CVAG6B-CORRECTLY ZONED S	0.332	MDR		2-5 DU/AC	R-1	1	1		AREAS OF FLOODING SENSITIVITY				CVWD
665164011	CVAG6B-CORRECTLY ZONED S	0.177	MDR		2-5 DU/AC		0	0		AREAS OF FLOODING SENSITIVITY				CVWD
650202019	CVAG6B-CORRECTLY ZONED S	0.233	MDR		2-5 DU/AC	R-1	0	0		AREAS OF FLOODING SENSITIVITY				CVWD
665132004	CVAG6B-CORRECTLY ZONED S	0.174	MDR		2-5 DU/AC		0	0		AREAS OF FLOODING SENSITIVITY				CVWD
657395001	CVAG6B-CORRECTLY ZONED S	0.385	MDR		2-5 DU/AC	R-1	1	1		AREAS OF FLOODING SENSITIVITY				CVWD
650203008	CVAG6B-CORRECTLY ZONED S	0.165	MDR		2-5 DU/AC	R-1	0	0		AREAS OF FLOODING SENSITIVITY				CVWD
650161021	CVAG6B-CORRECTLY ZONED S	0.170	MDR		2-5 DU/AC	R-1	0	0		AREAS OF FLOODING SENSITIVITY				CVWD
721202031	CVAG6B-CORRECTLY ZONED S	0.156	MDR		2-5 DU/AC	R-1	0	0						CVWD
721182004	CVAG6B-CORRECTLY ZONED S	0.222	MDR		2-5 DU/AC	R-1	0	0						CVWD

Appendix A - Housing Inventory List

665132009	CVAG6B-CORRECTLY ZONED S	0.171	MDR		2-5 DU/AC		0	0		AREAS OF FLOODING SENSITIVITY				CVWD
721235005	CVAG6B-CORRECTLY ZONED S	0.171	MDR		2-5 DU/AC	R-1	0	0						CVWD
723073019	CVAG6B-CORRECTLY ZONED S	0.195	MDR		2-5 DU/AC	R-1	0	0	COUNTY FAULT ZONE					CVWD
723062011	CVAG6B-CORRECTLY ZONED S	0.185	MDR		2-5 DU/AC	R-1	0	0	SAN ANDREAS FAULT ZONE	AREAS OF FLOODING SENSITIVITY				CVWD
721215002	CVAG6B-CORRECTLY ZONED S	0.172	MDR		2-5 DU/AC	R-1	0	0						CVWD
693094023	CVAG6B-CORRECTLY ZONED S	0.106	MDR		2-5 DU/AC	R-T	0	0		AREAS OF FLOODING SENSITIVITY				CVWD
723303019	CVAG6B-CORRECTLY ZONED S	0.167	MDR		2-5 DU/AC	R-1	0	0						CVWD
723304007	CVAG6B-CORRECTLY ZONED S	0.165	MDR		2-5 DU/AC	R-1	0	0						CVWD
723334026	CVAG6B-CORRECTLY ZONED S	0.168	MDR		2-5 DU/AC	R-1	0	0						CVWD
721214013	CVAG6B-CORRECTLY ZONED S	0.170	MDR		2-5 DU/AC	R-1	0	0						CVWD
721232014	CVAG6B-CORRECTLY ZONED S	0.173	MDR		2-5 DU/AC	R-1	0	0						CVWD
723133004	CVAG6B-CORRECTLY ZONED S	0.320	MDR		2-5 DU/AC	R-1	1	1						CVWD
723301007	CVAG6B-CORRECTLY ZONED S	0.158	MDR		2-5 DU/AC	R-1	0	0						CVWD
669680016	CVAG6B-CORRECTLY ZONED S	0.168	MDR		2-5 DU/AC	R-1	0	0						CVWD
607391008	CVAG6B-CORRECTLY ZONED S	0.204	MDR		2-5 DU/AC	R-1	0	0				Zone B2		CVWD
522320001	CVAG6B-CORRECTLY ZONED S	0.159	MDR		2-5 DU/AC	R-1	0	0						CVWD
522280024	CVAG6B-CORRECTLY ZONED S	0.168	MDR		2-5 DU/AC	R-1	0	0						CVWD
522270019	CVAG6B-CORRECTLY ZONED S	0.157	MDR		2-5 DU/AC	R-1	0	0						CVWD
609242009	CVAG6B-CORRECTLY ZONED S	0.235	MDR		2-5 DU/AC	R-1	0	0				Zone D		CVWD
657351011	CVAG6B-CORRECTLY ZONED S	0.303	MDR		2-5 DU/AC	R-1	1	0		AREAS OF FLOODING SENSITIVITY				CVWD
657394008	CVAG6B-CORRECTLY ZONED S	0.271	MDR		2-5 DU/AC	R-1	1	0		AREAS OF FLOODING SENSITIVITY				CVWD
665141009	CVAG6B-CORRECTLY ZONED S	0.181	MDR		2-5 DU/AC		0	0		AREAS OF FLOODING SENSITIVITY				CVWD
665132014	CVAG6B-CORRECTLY ZONED S	0.182	MDR		2-5 DU/AC		0	0		AREAS OF FLOODING SENSITIVITY				CVWD
661062033	CVAG6B-CORRECTLY ZONED S	0.172	MDR		2-5 DU/AC	R-1	0	0						CVWD
648150020	CVAG6B-CORRECTLY ZONED S	15.892	MDR		2-5 DU/AC	R-A	32	25		AREAS OF FLOODING SENSITIVITY				CVWD
657311011	CVAG6B-CORRECTLY ZONED S	0.215	MDR		2-5 DU/AC	R-1	0	0		AREAS OF FLOODING SENSITIVITY				CVWD
661091002	CVAG6B-CORRECTLY ZONED S	0.179	MDR		2-5 DU/AC	R-1	0	0						CVWD
657401011	CVAG6B-CORRECTLY ZONED S	0.446	MDR		2-5 DU/AC	R-1	1	1		AREAS OF FLOODING SENSITIVITY				CVWD
665131015	CVAG6B-CORRECTLY ZONED S	0.165	MDR		2-5 DU/AC		0	0		AREAS OF FLOODING SENSITIVITY				CVWD
665163024	CVAG6B-CORRECTLY ZONED S	0.170	MDR		2-5 DU/AC		0	0		AREAS OF FLOODING SENSITIVITY				CVWD

Appendix A - Housing Inventory List

669202009	CVAG6B-CORRECTLY ZONED S	0.193	MDR		2-5 DU/AC	R-1	0	0		AREAS OF FLOODING SENSITIVITY					CVWD
661095012	CVAG6B-CORRECTLY ZONED S	0.171	MDR		2-5 DU/AC	R-1	0	0		AREAS OF FLOODING SENSITIVITY					CVWD
650261009	CVAG6B-CORRECTLY ZONED S	0.163	MDR		2-5 DU/AC	R-2-6000	0	0		AREAS OF FLOODING SENSITIVITY					CVWD
723340008	CVAG6B-CORRECTLY ZONED S	0.168	MDR		2-5 DU/AC	R-1	0	0							CVWD
693153001	CVAG6B-CORRECTLY ZONED S	1.448	MDR		2-5 DU/AC	R-T	3	2		AREAS OF FLOODING SENSITIVITY					CVWD
723294002	CVAG6B-CORRECTLY ZONED S	0.167	MDR		2-5 DU/AC	R-1	0	0		AREAS OF FLOODING SENSITIVITY					CVWD
721251037	CVAG6B-CORRECTLY ZONED S	0.184	MDR		2-5 DU/AC	R-2	0	0	SAN ANDREAS FAULT ZONE						CVWD
723331017	CVAG6B-CORRECTLY ZONED S	0.166	MDR		2-5 DU/AC	R-1	0	0	SAN ANDREAS FAULT ZONE	AREAS OF FLOODING SENSITIVITY					CVWD
721271023	CVAG6B-CORRECTLY ZONED S	0.186	MDR		2-5 DU/AC	R-3	0	0							CVWD
721214006	CVAG6B-CORRECTLY ZONED S	0.163	MDR		2-5 DU/AC	R-1	0	0							CVWD
522320035	CVAG6B-CORRECTLY ZONED S	0.161	MDR		2-5 DU/AC	R-1	0	0							CVWD
522290062	CVAG6B-CORRECTLY ZONED S	0.156	MDR		2-5 DU/AC	R-1	0	0							CVWD
522310017	CVAG6B-CORRECTLY ZONED S	0.159	MDR		2-5 DU/AC	R-1	0	0							CVWD
522300019	CVAG6B-CORRECTLY ZONED S	0.162	MDR		2-5 DU/AC	R-1	0	0							CVWD
609194012	CVAG6B-CORRECTLY ZONED S	0.226	MDR		2-5 DU/AC	R-1	0	0					Zone D		CVWD
607332005	CVAG6B-CORRECTLY ZONED S	0.187	MDR		2-5 DU/AC	R-1	0	0					Zone D		CVWD
609321009	CVAG6B-CORRECTLY ZONED S	0.202	MDR		2-5 DU/AC	R-1	0	0					Zone E		CVWD
607294014	CVAG6B-CORRECTLY ZONED S	0.252	MDR		2-5 DU/AC	R-1-9000	1	0					Zone D		CVWD
650142004	CVAG6B-CORRECTLY ZONED S	0.169	MDR		2-5 DU/AC	R-1	0	0		AREAS OF FLOODING SENSITIVITY					CVWD
650152002	CVAG6B-CORRECTLY ZONED S	0.161	MDR		2-5 DU/AC	R-1	0	0		AREAS OF FLOODING SENSITIVITY					CVWD
661072016	CVAG6B-CORRECTLY ZONED S	0.184	MDR		2-5 DU/AC	R-1	0	0							CVWD
650044011	CVAG6B-CORRECTLY ZONED S	0.168	MDR		2-5 DU/AC	R-1	0	0		AREAS OF FLOODING SENSITIVITY					CVWD
650071013	CVAG6B-CORRECTLY ZONED S	0.172	MDR		2-5 DU/AC	R-1	0	0		AREAS OF FLOODING SENSITIVITY					CVWD
657323001	CVAG6B-CORRECTLY ZONED S	0.249	MDR		2-5 DU/AC	R-1	0	0		AREAS OF FLOODING SENSITIVITY					CVWD
657421002	CVAG6B-CORRECTLY ZONED S	0.241	MDR		2-5 DU/AC	R-1	0	0		AREAS OF FLOODING SENSITIVITY					CVWD
665152022	CVAG6B-CORRECTLY ZONED S	0.168	MDR		2-5 DU/AC		0	0		AREAS OF FLOODING SENSITIVITY					CVWD

Appendix A - Housing Inventory List

657371005	CVAG6B-CORRECTLY ZONED S	0.248	MDR		2-5 DU/AC	R-1	0	0		AREAS OF FLOODING SENSITIVITY				CVWD
657313001	CVAG6B-CORRECTLY ZONED S	0.251	MDR		2-5 DU/AC	R-1	1	0		AREAS OF FLOODING SENSITIVITY				CVWD
650163006	CVAG6B-CORRECTLY ZONED S	0.172	MDR		2-5 DU/AC	R-1	0	0		AREAS OF FLOODING SENSITIVITY				CVWD
650262017	CVAG6B-CORRECTLY ZONED S	0.161	MDR		2-5 DU/AC	R-2-6000	0	0		AREAS OF FLOODING SENSITIVITY				CVWD
665152009	CVAG6B-CORRECTLY ZONED S	0.166	MDR		2-5 DU/AC		0	0		AREAS OF FLOODING SENSITIVITY				CVWD
661133015	CVAG6B-CORRECTLY ZONED S	0.204	MDR		2-5 DU/AC	R-1	0	0	SAN ANDREAS FAULT ZONE					CVWD
723092012	CVAG6B-CORRECTLY ZONED S	0.289	MDR		2-5 DU/AC	R-1	1	0						CVWD
657382010	CVAG6B-CORRECTLY ZONED S	0.242	MDR		2-5 DU/AC	R-1	0	0		AREAS OF FLOODING SENSITIVITY				CVWD
723054002	CVAG6B-CORRECTLY ZONED S	0.187	MDR		2-5 DU/AC	R-2A	0	0						CVWD
721242013	CVAG6B-CORRECTLY ZONED S	0.172	MDR		2-5 DU/AC	R-1	0	0	SAN ANDREAS FAULT ZONE					CVWD
723153006	CVAG6B-CORRECTLY ZONED S	0.387	MDR		2-5 DU/AC	R-1	1	1	SAN ANDREAS FAULT ZONE					CVWD
694110073	CVAG6B-CORRECTLY ZONED S	0.136	MDR		2-5 DU/AC	R-T	0	0		AREAS OF FLOODING SENSITIVITY				CVWD
723133005	CVAG6B-CORRECTLY ZONED S	0.354	MDR		2-5 DU/AC	R-1	1	1						CVWD
721211003	CVAG6B-CORRECTLY ZONED S	0.160	MDR		2-5 DU/AC	R-1	0	0						CVWD
723064024	CVAG6B-CORRECTLY ZONED S	0.251	MDR		2-5 DU/AC	R-1	1	0		AREAS OF FLOODING SENSITIVITY				CVWD
723171001	CVAG6B-CORRECTLY ZONED S	0.254	MDR		2-5 DU/AC	R-1	1	0	SAN ANDREAS FAULT ZONE					CVWD
665141007	CVAG6B-CORRECTLY ZONED S	0.183	MDR		2-5 DU/AC		0	0		AREAS OF FLOODING SENSITIVITY		Willow Hole Conservation Area		CVWD
522290022	CVAG6B-CORRECTLY ZONED S	0.165	MDR		2-5 DU/AC	R-1	0	0						CVWD
522280008	CVAG6B-CORRECTLY ZONED S	0.178	MDR		2-5 DU/AC	R-1	0	0						CVWD
522224024	CVAG6B-CORRECTLY ZONED S	0.173	MDR		2-5 DU/AC	R-1	0	0						CVWD
522222002	CVAG6B-CORRECTLY ZONED S	0.173	MDR		2-5 DU/AC	R-1	0	0						CVWD
522223006	CVAG6B-CORRECTLY ZONED S	0.174	MDR		2-5 DU/AC	R-1	0	0		AREAS OF FLOODING SENSITIVITY				CVWD
608031034	CVAG6B-CORRECTLY ZONED S	0.225	MDR		2-5 DU/AC		0	0					Zone E	CVWD
651130065	CVAG6B-CORRECTLY ZONED S	5.546	MDR		2-5 DU/AC	R-1	11	9		AREAS OF FLOODING SENSITIVITY		Thousand Palms Conservation Area		CVWD

Appendix A - Housing Inventory List

650261020	CVAG6B-CORRECTLY ZONED S	0.166	MDR		2-5 DU/AC	R-2-6000	0	0		AREAS OF FLOODING SENSITIVITY				CVWD
665141010	CVAG6B-CORRECTLY ZONED S	0.178	MDR		2-5 DU/AC		0	0		AREAS OF FLOODING SENSITIVITY				CVWD
669183003	CVAG6B-CORRECTLY ZONED S	0.166	MDR		2-5 DU/AC	R-1	0	0						CVWD
723323024	CVAG6B-CORRECTLY ZONED S	0.169	MDR		2-5 DU/AC	R-1	0	0	COUNTY FAULT ZONE					CVWD
650134010	CVAG6B-CORRECTLY ZONED S	0.185	MDR		2-5 DU/AC	R-1	0	0		AREAS OF FLOODING SENSITIVITY				CVWD
721193016	CVAG6B-CORRECTLY ZONED S	0.221	MDR		2-5 DU/AC	R-1	0	0						CVWD
723292037	CVAG6B-CORRECTLY ZONED S	0.174	MDR		2-5 DU/AC	R-1	0	0	COUNTY FAULT ZONE					CVWD
657323012	CVAG6B-CORRECTLY ZONED S	0.233	MDR		2-5 DU/AC	R-1	0	0		AREAS OF FLOODING SENSITIVITY				CVWD
723314004	CVAG6B-CORRECTLY ZONED S	0.211	MDR		2-5 DU/AC	R-1	0	0	COUNTY FAULT ZONE					CVWD
723122003	CVAG6B-CORRECTLY ZONED S	0.457	MDR		2-5 DU/AC	R-1	1	1	SAN ANDREAS FAULT ZONE	AREAS OF FLOODING SENSITIVITY				CVWD
723331008	CVAG6B-CORRECTLY ZONED S	0.165	MDR		2-5 DU/AC	R-1	0	0	SAN ANDREAS FAULT ZONE	AREAS OF FLOODING SENSITIVITY				CVWD
723331010	CVAG6B-CORRECTLY ZONED S	0.165	MDR		2-5 DU/AC	R-1	0	0						CVWD
757070008	CVAG6B-CORRECTLY ZONED S	0.245	MDR		2-5 DU/AC	R-A-20	0	0				Zone D		CVWD
727172003	CVAG6B-CORRECTLY ZONED S	0.160	MDR		2-5 DU/AC	R-1	0	0						CVWD
657372003	CVAG6B-CORRECTLY ZONED S	0.243	MDR		2-5 DU/AC	R-1	0	0		AREAS OF FLOODING SENSITIVITY				CVWD
522290069	CVAG6B-CORRECTLY ZONED S	0.200	MDR		2-5 DU/AC	R-1	0	0						CVWD
522270033	CVAG6B-CORRECTLY ZONED S	0.156	MDR		2-5 DU/AC	R-1	0	0						CVWD
522224014	CVAG6B-CORRECTLY ZONED S	0.170	MDR		2-5 DU/AC	R-1	0	0						CVWD
522290077	CVAG6B-CORRECTLY ZONED S	0.159	MDR		2-5 DU/AC	R-1	0	0						CVWD
607291010	CVAG6B-CORRECTLY ZONED S	0.226	MDR		2-5 DU/AC	R-1-9000	0	0				Zone B2		CVWD
607291015	CVAG6B-CORRECTLY ZONED S	0.244	MDR		2-5 DU/AC	R-1-9000	0	0				Zone B2		CVWD
657313010	CVAG6B-CORRECTLY ZONED S	0.228	MDR		2-5 DU/AC	R-1	0	0		AREAS OF FLOODING SENSITIVITY				CVWD
665143034	CVAG6B-CORRECTLY ZONED S	0.161	MDR		2-5 DU/AC		0	0		AREAS OF FLOODING SENSITIVITY				CVWD
657401003	CVAG6B-CORRECTLY ZONED S	0.299	MDR		2-5 DU/AC	R-1	1	0		AREAS OF FLOODING SENSITIVITY				CVWD
665151016	CVAG6B-CORRECTLY ZONED S	0.159	MDR		2-5 DU/AC		0	0		AREAS OF FLOODING SENSITIVITY				CVWD
669670026	CVAG6B-CORRECTLY ZONED S	0.155	MDR		2-5 DU/AC	R-1	0	0						CVWD
669670013	CVAG6B-CORRECTLY ZONED S	0.165	MDR		2-5 DU/AC	R-1	0	0						CVWD
657382011	CVAG6B-CORRECTLY ZONED S	0.248	MDR		2-5 DU/AC	R-1	0	0		AREAS OF FLOODING SENSITIVITY				CVWD

Appendix A - Housing Inventory List

665162011	CVAG6B-CORRECTLY ZONED S	0.149	MDR		2-5 DU/AC		0	0		AREAS OF FLOODING SENSITIVITY				CVWD
657352008	CVAG6B-CORRECTLY ZONED S	0.272	MDR		2-5 DU/AC	R-1	1	0		AREAS OF FLOODING SENSITIVITY				CVWD
721201002	CVAG6B-CORRECTLY ZONED S	0.163	MDR		2-5 DU/AC	R-1	0	0						CVWD
661104004	CVAG6B-CORRECTLY ZONED S	0.193	MDR		2-5 DU/AC	R-1	0	0		AREAS OF FLOODING SENSITIVITY				CVWD
723114009	CVAG6B-CORRECTLY ZONED S	0.313	MDR		2-5 DU/AC	R-1	1	1						CVWD
723301003	CVAG6B-CORRECTLY ZONED S	0.182	MDR		2-5 DU/AC	R-1	0	0						CVWD
721242003	CVAG6B-CORRECTLY ZONED S	0.171	MDR		2-5 DU/AC	R-1	0	0		SAN ANDREAS FAULT ZONE				CVWD
721184001	CVAG6B-CORRECTLY ZONED S	0.226	MDR		2-5 DU/AC	R-1	0	0						CVWD
723073014	CVAG6B-CORRECTLY ZONED S	0.180	MDR		2-5 DU/AC	R-1	0	0		COUNTY FAULT ZONE				CVWD
723303040	CVAG6B-CORRECTLY ZONED S	0.165	MDR		2-5 DU/AC	R-1	0	0						CVWD
723071022	CVAG6B-CORRECTLY ZONED S	0.190	MDR		2-5 DU/AC	R-1	0	0		AREAS OF FLOODING SENSITIVITY				CVWD
723104005	CVAG6B-CORRECTLY ZONED S	0.305	MDR		2-5 DU/AC	R-1	1	0		SAN ANDREAS FAULT ZONE				CVWD
723122006	CVAG6B-CORRECTLY ZONED S	0.221	MDR		2-5 DU/AC	R-1	0	0		SAN ANDREAS FAULT ZONE				CVWD
721241004	CVAG6B-CORRECTLY ZONED S	0.177	MDR		2-5 DU/AC	R-1	0	0		SAN ANDREAS FAULT ZONE				CVWD
721271022	CVAG6B-CORRECTLY ZONED S	0.186	MDR		2-5 DU/AC	R-3	0	0						CVWD
522290041	CVAG6B-CORRECTLY ZONED S	0.177	MDR		2-5 DU/AC	R-1	0	0						CVWD
522290052	CVAG6B-CORRECTLY ZONED S	0.158	MDR		2-5 DU/AC	R-1	0	0						CVWD
522300022	CVAG6B-CORRECTLY ZONED S	0.169	MDR		2-5 DU/AC	R-1	0	0						CVWD
607341014	CVAG6B-CORRECTLY ZONED S	0.257	MDR		2-5 DU/AC	R-1	1	0					Zone D	CVWD
650270001	CVAG6B-CORRECTLY ZONED S	19.479	MDR		2-5 DU/AC	R-1	39	31		AREAS OF FLOODING SENSITIVITY				CVWD
650282007	CVAG6B-CORRECTLY ZONED S	1.969	MDR		2-5 DU/AC	R-1	4	3		AREAS OF FLOODING SENSITIVITY				CVWD
650151011	CVAG6B-CORRECTLY ZONED S	0.180	MDR		2-5 DU/AC	R-1	0	0		AREAS OF FLOODING SENSITIVITY				CVWD
650191015	CVAG6B-CORRECTLY ZONED S	0.282	MDR		2-5 DU/AC	R-1	1	0		AREAS OF FLOODING SENSITIVITY				CVWD
661083020	CVAG6B-CORRECTLY ZONED S	0.189	MDR		2-5 DU/AC	R-1	0	0						CVWD
665153012	CVAG6B-CORRECTLY ZONED S	0.165	MDR		2-5 DU/AC		0	0		AREAS OF FLOODING SENSITIVITY				CVWD
657313022	CVAG6B-CORRECTLY ZONED S	0.218	MDR		2-5 DU/AC	R-1	0	0		AREAS OF FLOODING SENSITIVITY				CVWD



Appendix A - Housing Inventory List

650261025	CVAG6B-CORRECTLY ZONED S	0.166	MDR		2-5 DU/AC	R-2-6000	0	0		AREAS OF FLOODING SENSITIVITY				CVWD
650062029	CVAG6B-CORRECTLY ZONED S	0.168	MDR		2-5 DU/AC	R-1	0	0		AREAS OF FLOODING SENSITIVITY				CVWD
650203014	CVAG6B-CORRECTLY ZONED S	0.165	MDR		2-5 DU/AC	R-1	0	0		AREAS OF FLOODING SENSITIVITY				CVWD
669198001	CVAG6B-CORRECTLY ZONED S	0.168	MDR		2-5 DU/AC	R-1	0	0				Santa Rosa and San Jacinto Mountains Conservation Area		CVWD
665143025	CVAG6B-CORRECTLY ZONED S	0.163	MDR		2-5 DU/AC		0	0		AREAS OF FLOODING SENSITIVITY				CVWD
665142021	CVAG6B-CORRECTLY ZONED S	0.170	MDR		2-5 DU/AC		0	0		AREAS OF FLOODING SENSITIVITY				CVWD
665151005	CVAG6B-CORRECTLY ZONED S	0.166	MDR		2-5 DU/AC		0	0		AREAS OF FLOODING SENSITIVITY				CVWD
661191011	CVAG6B-CORRECTLY ZONED S	0.180	MDR		2-5 DU/AC	R-1	0	0		AREAS OF FLOODING SENSITIVITY				CVWD
665143001	CVAG6B-CORRECTLY ZONED S	0.177	MDR		2-5 DU/AC		0	0		AREAS OF FLOODING SENSITIVITY				CVWD
723303027	CVAG6B-CORRECTLY ZONED S	0.174	MDR		2-5 DU/AC	R-1	0	0						CVWD
693272027	CVAG6B-CORRECTLY ZONED S	0.128	MDR		2-5 DU/AC	R-T	0	0		AREAS OF FLOODING SENSITIVITY				CVWD
723292023	CVAG6B-CORRECTLY ZONED S	0.176	MDR		2-5 DU/AC	R-1	0	0	COUNTY FAULT ZONE					CVWD
721202011	CVAG6B-CORRECTLY ZONED S	0.171	MDR		2-5 DU/AC	R-1	0	0						CVWD
721261033	CVAG6B-CORRECTLY ZONED S	0.184	MDR		2-5 DU/AC	R-1	0	0						CVWD
721194023	CVAG6B-CORRECTLY ZONED S	0.226	MDR		2-5 DU/AC	R-1	0	0						CVWD
723083002	CVAG6B-CORRECTLY ZONED S	0.311	MDR		2-5 DU/AC	R-1	1	0	SAN ANDREAS FAULT ZONE	AREAS OF FLOODING SENSITIVITY				CVWD
723303029	CVAG6B-CORRECTLY ZONED S	0.174	MDR		2-5 DU/AC	R-1	0	0						CVWD
522290009	CVAG6B-CORRECTLY ZONED S	0.159	MDR		2-5 DU/AC	R-1	0	0						CVWD
522290039	CVAG6B-CORRECTLY ZONED S	0.160	MDR		2-5 DU/AC	R-1	0	0						CVWD
522320018	CVAG6B-CORRECTLY ZONED S	0.158	MDR		2-5 DU/AC	R-1	0	0						CVWD
609243002	CVAG6B-CORRECTLY ZONED S	0.245	MDR		2-5 DU/AC	R-1	0	0				Zone D		CVWD
665152012	CVAG6B-CORRECTLY ZONED S	0.166	MDR		2-5 DU/AC		0	0		AREAS OF FLOODING SENSITIVITY				CVWD
650191004	CVAG6B-CORRECTLY ZONED S	0.264	MDR		2-5 DU/AC	R-1	1	0		AREAS OF FLOODING SENSITIVITY				CVWD
650262003	CVAG6B-CORRECTLY ZONED S	0.197	MDR		2-5 DU/AC	R-2-6000	0	0		AREAS OF FLOODING SENSITIVITY				CVWD

Appendix A - Housing Inventory List

721224010	CVAG6B-CORRECTLY ZONED S	0.224	MDR		2-5 DU/AC	R-1	0	0						CVWD
721242008	CVAG6B-CORRECTLY ZONED S	0.172	MDR		2-5 DU/AC	R-1	0	0	SAN ANDREAS FAULT ZONE					CVWD
665161007	CVAG6B-CORRECTLY ZONED S	0.173	MDR		2-5 DU/AC		0	0		AREAS OF FLOODING SENSITIVITY				CVWD
723074019	CVAG6B-CORRECTLY ZONED S	0.335	MDR		2-5 DU/AC	R-1	1	1	COUNTY FAULT ZONE					CVWD
669203005	CVAG6B-CORRECTLY ZONED S	0.174	MDR		2-5 DU/AC	R-1	0	0						CVWD
723114003	CVAG6B-CORRECTLY ZONED S	0.350	MDR		2-5 DU/AC	R-1	1	1						CVWD
721202006	CVAG6B-CORRECTLY ZONED S	0.171	MDR		2-5 DU/AC	R-1	0	0						CVWD
723303001	CVAG6B-CORRECTLY ZONED S	0.157	MDR		2-5 DU/AC	R-1	0	0						CVWD
764230009	CVAG6B-CORRECTLY ZONED S	31.180	MDR	CD	2-5 DU/AC	R-1	62	50						CVWD
723063014	CVAG6B-CORRECTLY ZONED S	0.194	MDR		2-5 DU/AC	R-1	0	0		AREAS OF FLOODING SENSITIVITY				CVWD
757030002	CVAG6B-CORRECTLY ZONED S	0.757	MDR		2-5 DU/AC	R-2-8000	2	1				Zone D		CVWD
723152002	CVAG6B-CORRECTLY ZONED S	0.303	MDR		2-5 DU/AC	R-1	1	0	SAN ANDREAS FAULT ZONE					CVWD
723151004	CVAG6B-CORRECTLY ZONED S	0.276	MDR		2-5 DU/AC	R-1	1	0	SAN ANDREAS FAULT ZONE					CVWD
522310031	CVAG6B-CORRECTLY ZONED S	0.156	MDR		2-5 DU/AC	R-1	0	0						CVWD
522224020	CVAG6B-CORRECTLY ZONED S	0.166	MDR		2-5 DU/AC	R-1	0	0						CVWD
522280030	CVAG6B-CORRECTLY ZONED S	0.164	MDR		2-5 DU/AC	R-1	0	0						CVWD
522211016	CVAG6B-CORRECTLY ZONED S	0.161	MDR		2-5 DU/AC	R-1	0	0						CVWD
522300029	CVAG6B-CORRECTLY ZONED S	0.191	MDR		2-5 DU/AC	R-1	0	0						CVWD
522300010	CVAG6B-CORRECTLY ZONED S	0.163	MDR		2-5 DU/AC	R-1	0	0						CVWD
522310012	CVAG6B-CORRECTLY ZONED S	0.173	MDR		2-5 DU/AC	R-1	0	0						CVWD
522320028	CVAG6B-CORRECTLY ZONED S	0.162	MDR		2-5 DU/AC	R-1	0	0						CVWD
657314014	CVAG6B-CORRECTLY ZONED S	0.216	MDR		2-5 DU/AC	R-1	0	0		AREAS OF FLOODING SENSITIVITY				CVWD
609244004	CVAG6B-CORRECTLY ZONED S	0.261	MDR		2-5 DU/AC	R-1	1	0				Zone D		CVWD
657403004	CVAG6B-CORRECTLY ZONED S	0.342	MDR		2-5 DU/AC	R-1	1	1		AREAS OF FLOODING SENSITIVITY				CVWD
657313020	CVAG6B-CORRECTLY ZONED S	0.214	MDR		2-5 DU/AC	R-1	0	0		AREAS OF FLOODING SENSITIVITY				CVWD
657402011	CVAG6B-CORRECTLY ZONED S	0.343	MDR		2-5 DU/AC	R-1	1	1		AREAS OF FLOODING SENSITIVITY				CVWD
650071003	CVAG6B-CORRECTLY ZONED S	0.220	MDR		2-5 DU/AC	R-1	0	0		AREAS OF FLOODING SENSITIVITY				CVWD
723172007	CVAG6B-CORRECTLY ZONED S	0.393	MDR		2-5 DU/AC	R-1	1	1	SAN ANDREAS FAULT ZONE					CVWD
723062020	CVAG6B-CORRECTLY ZONED S	0.185	MDR		2-5 DU/AC	R-1	0	0	SAN ANDREAS FAULT ZONE					CVWD

Appendix A - Housing Inventory List

661095017	CVAG6B-CORRECTLY ZONED S	0.163	MDR		2-5 DU/AC	R-1	0	0		AREAS OF FLOODING SENSITIVITY					CVWD
723292026	CVAG6B-CORRECTLY ZONED S	0.195	MDR		2-5 DU/AC	R-1	0	0	COUNTY FAULT ZONE						CVWD
721241031	CVAG6B-CORRECTLY ZONED S	0.186	MDR		2-5 DU/AC	R-1	0	0	SAN ANDREAS FAULT ZONE						CVWD
723103014	CVAG6B-CORRECTLY ZONED S	0.281	MDR		2-5 DU/AC	R-1	1	0	SAN ANDREAS FAULT ZONE						CVWD
721202029	CVAG6B-CORRECTLY ZONED S	0.162	MDR		2-5 DU/AC	R-1	0	0							CVWD
721241033	CVAG6B-CORRECTLY ZONED S	0.178	MDR		2-5 DU/AC	R-1	0	0	SAN ANDREAS FAULT ZONE						CVWD
723072025	CVAG6B-CORRECTLY ZONED S	0.224	MDR		2-5 DU/AC	R-1	0	0							CVWD
723313007	CVAG6B-CORRECTLY ZONED S	0.162	MDR		2-5 DU/AC	R-1	0	0	COUNTY FAULT ZONE						CVWD
723082007	CVAG6B-CORRECTLY ZONED S	0.344	MDR		2-5 DU/AC	R-1	1	1	SAN ANDREAS FAULT ZONE	AREAS OF FLOODING SENSITIVITY					CVWD
721212004	CVAG6B-CORRECTLY ZONED S	0.173	MDR		2-5 DU/AC	R-1	0	0							CVWD
721232024	CVAG6B-CORRECTLY ZONED S	0.171	MDR		2-5 DU/AC	R-1	0	0							CVWD
723340009	CVAG6B-CORRECTLY ZONED S	0.164	MDR		2-5 DU/AC	R-1	0	0							CVWD
608031032	CVAG6B-CORRECTLY ZONED S	0.238	MDR		2-5 DU/AC		0	0					Zone E		CVWD
607393012	CVAG6B-CORRECTLY ZONED S	0.053	MDR		2-5 DU/AC	R-1	0	0					Zone A		CVWD
609263012	CVAG6B-CORRECTLY ZONED S	0.755	MDR		2-5 DU/AC	R-2-4000	2	1					Zone D		CVWD
522290055	CVAG6B-CORRECTLY ZONED S	0.157	MDR		2-5 DU/AC	R-1	0	0							CVWD
522290053	CVAG6B-CORRECTLY ZONED S	0.158	MDR		2-5 DU/AC	R-1	0	0							CVWD
522280020	CVAG6B-CORRECTLY ZONED S	0.164	MDR		2-5 DU/AC	R-1	0	0							CVWD
608172007	CVAG6B-CORRECTLY ZONED S	0.201	MDR		2-5 DU/AC	R-1	0	0					Zone E		CVWD
607294026	CVAG6B-CORRECTLY ZONED S	0.210	MDR		2-5 DU/AC	R-1-9000	0	0					Zone B2		CVWD
609235001	CVAG6B-CORRECTLY ZONED S	0.300	MDR		2-5 DU/AC	R-1-10000	1	0					Zone D		CVWD
657313011	CVAG6B-CORRECTLY ZONED S	0.227	MDR		2-5 DU/AC	R-1	0	0		AREAS OF FLOODING SENSITIVITY					CVWD
665143018	CVAG6B-CORRECTLY ZONED S	0.170	MDR		2-5 DU/AC		0	0		AREAS OF FLOODING SENSITIVITY					CVWD
657313009	CVAG6B-CORRECTLY ZONED S	0.223	MDR		2-5 DU/AC	R-1	0	0		AREAS OF FLOODING SENSITIVITY					CVWD
665153002	CVAG6B-CORRECTLY ZONED S	0.163	MDR		2-5 DU/AC		0	0		AREAS OF FLOODING SENSITIVITY					CVWD
661121004	CVAG6B-CORRECTLY ZONED S	0.173	MDR		2-5 DU/AC	R-1	0	0							CVWD
657373010	CVAG6B-CORRECTLY ZONED S	0.241	MDR		2-5 DU/AC	R-1	0	0		AREAS OF FLOODING SENSITIVITY					CVWD
657401001	CVAG6B-CORRECTLY ZONED S	0.297	MDR		2-5 DU/AC	R-1	1	0		AREAS OF FLOODING SENSITIVITY					CVWD
665152020	CVAG6B-CORRECTLY ZONED S	0.165	MDR		2-5 DU/AC		0	0		AREAS OF FLOODING SENSITIVITY					CVWD

Appendix A - Housing Inventory List

665162017	CVAG6B-CORRECTLY ZONED S	0.167	MDR		2-5 DU/AC		0	0		AREAS OF FLOODING SENSITIVITY				CVWD
665132008	CVAG6B-CORRECTLY ZONED S	0.186	MDR		2-5 DU/AC		0	0		AREAS OF FLOODING SENSITIVITY				CVWD
665131031	CVAG6B-CORRECTLY ZONED S	0.170	MDR		2-5 DU/AC		0	0		AREAS OF FLOODING SENSITIVITY				CVWD
669173006	CVAG6B-CORRECTLY ZONED S	0.177	MDR		2-5 DU/AC	R-1	0	0						CVWD
661151007	CVAG6B-CORRECTLY ZONED S	0.223	MDR		2-5 DU/AC	R-1	0	0	SAN ANDREAS FAULT ZONE					CVWD
665143006	CVAG6B-CORRECTLY ZONED S	0.176	MDR		2-5 DU/AC		0	0		AREAS OF FLOODING SENSITIVITY				CVWD
669183017	CVAG6B-CORRECTLY ZONED S	0.177	MDR		2-5 DU/AC	R-1	0	0						CVWD
665132013	CVAG6B-CORRECTLY ZONED S	0.179	MDR		2-5 DU/AC		0	0		AREAS OF FLOODING SENSITIVITY				CVWD
693275036	CVAG6B-CORRECTLY ZONED S	0.108	MDR		2-5 DU/AC	R-T	0	0		AREAS OF FLOODING SENSITIVITY				CVWD
721202020	CVAG6B-CORRECTLY ZONED S	0.248	MDR		2-5 DU/AC	R-1	0	0						CVWD
721204018	CVAG6B-CORRECTLY ZONED S	0.165	MDR		2-5 DU/AC	R-1	0	0						CVWD
723092002	CVAG6B-CORRECTLY ZONED S	0.301	MDR		2-5 DU/AC	R-1	1	0						CVWD
669204016	CVAG6B-CORRECTLY ZONED S	0.176	MDR		2-5 DU/AC	R-1	0	0		AREAS OF FLOODING SENSITIVITY				CVWD
723313003	CVAG6B-CORRECTLY ZONED S	0.159	MDR		2-5 DU/AC	R-1	0	0	COUNTY FAULT ZONE					CVWD
723093007	CVAG6B-CORRECTLY ZONED S	0.311	MDR		2-5 DU/AC	R-1	1	0						CVWD
721214003	CVAG6B-CORRECTLY ZONED S	0.163	MDR		2-5 DU/AC	R-1	0	0						CVWD
721215008	CVAG6B-CORRECTLY ZONED S	0.169	MDR		2-5 DU/AC	R-1	0	0						CVWD
723292020	CVAG6B-CORRECTLY ZONED S	0.168	MDR		2-5 DU/AC	R-1	0	0	COUNTY FAULT ZONE					CVWD
721202013	CVAG6B-CORRECTLY ZONED S	0.167	MDR		2-5 DU/AC	R-1	0	0						CVWD
723113010	CVAG6B-CORRECTLY ZONED S	0.315	MDR		2-5 DU/AC	R-1	1	1						CVWD
727371018	CVAG6B-CORRECTLY ZONED S	2.637	MDR		2-5 DU/AC	R-6	5	4						CVWD
522280018	CVAG6B-CORRECTLY ZONED S	0.161	MDR		2-5 DU/AC	R-1	0	0						CVWD
522280009	CVAG6B-CORRECTLY ZONED S	0.176	MDR		2-5 DU/AC	R-1	0	0						CVWD
522290071	CVAG6B-CORRECTLY ZONED S	0.207	MDR		2-5 DU/AC	R-1	0	0						CVWD
609182021	CVAG6B-CORRECTLY ZONED S	0.086	MDR		2-5 DU/AC	R-1	0	0					Zone D	CVWD
657333018	CVAG6B-CORRECTLY ZONED S	0.217	MDR		2-5 DU/AC	R-1	0	0		AREAS OF FLOODING SENSITIVITY				CVWD
669182001	CVAG6B-CORRECTLY ZONED S	0.165	MDR		2-5 DU/AC	R-1	0	0		AREAS OF FLOODING SENSITIVITY				CVWD
650044026	CVAG6B-CORRECTLY ZONED S	0.167	MDR		2-5 DU/AC	R-1	0	0		AREAS OF FLOODING SENSITIVITY				CVWD
657322006	CVAG6B-CORRECTLY ZONED S	0.214	MDR		2-5 DU/AC	R-1	0	0		AREAS OF FLOODING SENSITIVITY				CVWD

Appendix A - Housing Inventory List

657321005	CVAG6B-CORRECTLY ZONED S	0.225	MDR		2-5 DU/AC	R-1	0	0		AREAS OF FLOODING SENSITIVITY				CVWD
665153015	CVAG6B-CORRECTLY ZONED S	0.167	MDR		2-5 DU/AC		0	0		AREAS OF FLOODING SENSITIVITY				CVWD
721193015	CVAG6B-CORRECTLY ZONED S	0.218	MDR		2-5 DU/AC	R-1	0	0						CVWD
669202007	CVAG6B-CORRECTLY ZONED S	0.189	MDR		2-5 DU/AC	R-1	0	0						CVWD
723323013	CVAG6B-CORRECTLY ZONED S	0.166	MDR		2-5 DU/AC	R-1	0	0	COUNTY FAULT ZONE					CVWD
665133019	CVAG6B-CORRECTLY ZONED S	0.172	MDR		2-5 DU/AC		0	0		AREAS OF FLOODING SENSITIVITY				CVWD
669173009	CVAG6B-CORRECTLY ZONED S	0.181	MDR		2-5 DU/AC	R-1	0	0						CVWD
723293009	CVAG6B-CORRECTLY ZONED S	0.206	MDR		2-5 DU/AC	R-1	0	0	COUNTY FAULT ZONE					CVWD
723071015	CVAG6B-CORRECTLY ZONED S	0.183	MDR		2-5 DU/AC	R-1	0	0		AREAS OF FLOODING SENSITIVITY				CVWD
723134001	CVAG6B-CORRECTLY ZONED S	0.281	MDR		2-5 DU/AC	R-1	1	0	SAN ANDREAS FAULT ZONE					CVWD
609061012	CVAG6B-CORRECTLY ZONED S	1.441	MDR		2-5 DU/AC	R-1-12000	3	2					Zone E	CVWD
522290042	CVAG6B-CORRECTLY ZONED S	0.193	MDR		2-5 DU/AC	R-1	0	0						CVWD
522290005	CVAG6B-CORRECTLY ZONED S	0.162	MDR		2-5 DU/AC	R-1	0	0						CVWD
522290001	CVAG6B-CORRECTLY ZONED S	0.165	MDR		2-5 DU/AC	R-1	0	0						CVWD
522310041	CVAG6B-CORRECTLY ZONED S	0.160	MDR		2-5 DU/AC	R-1	0	0						CVWD
607291016	CVAG6B-CORRECTLY ZONED S	0.244	MDR		2-5 DU/AC	R-1-9000	0	0					Zone B2	CVWD
657393009	CVAG6B-CORRECTLY ZONED S	0.315	MDR		2-5 DU/AC	R-1	1	1		AREAS OF FLOODING SENSITIVITY				CVWD
665142036	CVAG6B-CORRECTLY ZONED S	0.162	MDR		2-5 DU/AC		0	0		AREAS OF FLOODING SENSITIVITY				CVWD
657314021	CVAG6B-CORRECTLY ZONED S	0.218	MDR		2-5 DU/AC	R-1	0	0		AREAS OF FLOODING SENSITIVITY				CVWD
650191025	CVAG6B-CORRECTLY ZONED S	0.291	MDR		2-5 DU/AC	R-1	1	0		AREAS OF FLOODING SENSITIVITY				CVWD
651130062	CVAG6B-CORRECTLY ZONED S	9.088	MDR		2-5 DU/AC	R-1	18	15		AREAS OF FLOODING SENSITIVITY		Thousand Palms Conservation Area		CVWD
661105011	CVAG6B-CORRECTLY ZONED S	0.165	MDR		2-5 DU/AC	R-1	0	0		AREAS OF FLOODING SENSITIVITY				CVWD
657371008	CVAG6B-CORRECTLY ZONED S	0.248	MDR		2-5 DU/AC	R-1	0	0		AREAS OF FLOODING SENSITIVITY				CVWD
650163005	CVAG6B-CORRECTLY ZONED S	0.168	MDR		2-5 DU/AC	R-1	0	0		AREAS OF FLOODING SENSITIVITY				CVWD
721223014	CVAG6B-CORRECTLY ZONED S	0.168	MDR		2-5 DU/AC	R-1	0	0						CVWD

Appendix A - Housing Inventory List

721242001	CVAG6B-CORRECTLY ZONED S	0.181	MDR		2-5 DU/AC	R-1	0	0	SAN ANDREAS FAULT ZONE						CVWD
721201005	CVAG6B-CORRECTLY ZONED S	0.172	MDR		2-5 DU/AC	R-1	0	0							CVWD
723092004	CVAG6B-CORRECTLY ZONED S	0.307	MDR		2-5 DU/AC	R-1	1	0							CVWD
661122013	CVAG6B-CORRECTLY ZONED S	0.179	MDR		2-5 DU/AC	R-1	0	0							CVWD
650192003	CVAG6B-CORRECTLY ZONED S	0.312	MDR		2-5 DU/AC	R-1	1	0		AREAS OF FLOODING SENSITIVITY					CVWD
723324013	CVAG6B-CORRECTLY ZONED S	0.162	MDR		2-5 DU/AC	R-1	0	0							CVWD
723092007	CVAG6B-CORRECTLY ZONED S	0.307	MDR		2-5 DU/AC	R-1	1	0							CVWD
723295009	CVAG6B-CORRECTLY ZONED S	0.171	MDR		2-5 DU/AC	R-1	0	0	COUNTY FAULT ZONE						CVWD
723111012	CVAG6B-CORRECTLY ZONED S	0.318	MDR		2-5 DU/AC	R-1	1	1	SAN ANDREAS FAULT ZONE						CVWD
723292018	CVAG6B-CORRECTLY ZONED S	0.209	MDR		2-5 DU/AC	R-1	0	0	COUNTY FAULT ZONE						CVWD
723334011	CVAG6B-CORRECTLY ZONED S	0.171	MDR		2-5 DU/AC	R-1	0	0							CVWD
723312010	CVAG6B-CORRECTLY ZONED S	0.163	MDR		2-5 DU/AC	R-1	0	0							CVWD
721215012	CVAG6B-CORRECTLY ZONED S	0.168	MDR		2-5 DU/AC	R-1	0	0							CVWD
721232025	CVAG6B-CORRECTLY ZONED S	0.168	MDR		2-5 DU/AC	R-1	0	0							CVWD
767452045	CVAG6B-CORRECTLY ZONED S	0.181	MDR	CCO	2-5 DU/AC	R-1	0	0							CVWD
721261010	CVAG6B-CORRECTLY ZONED S	0.186	MDR		2-5 DU/AC	R-1	0	0							CVWD
608031035	CVAG6B-CORRECTLY ZONED S	0.194	MDR		2-5 DU/AC		0	0					Zone E		CVWD
606050018	CVAG6B-CORRECTLY ZONED S	0.495	MDR		2-5 DU/AC	R-2-8000	1	1					Zone D		CVWD
522320024	CVAG6B-CORRECTLY ZONED S	0.155	MDR		2-5 DU/AC	R-1	0	0							CVWD
522270031	CVAG6B-CORRECTLY ZONED S	0.158	MDR		2-5 DU/AC	R-1	0	0							CVWD
522310039	CVAG6B-CORRECTLY ZONED S	0.240	MDR		2-5 DU/AC	R-1	0	0							CVWD
522320006	CVAG6B-CORRECTLY ZONED S	0.159	MDR		2-5 DU/AC	R-1	0	0							CVWD
609330007	CVAG6B-CORRECTLY ZONED S	0.274	MDR		2-5 DU/AC	R-1	1	0					Zone E		CVWD
665131017	CVAG6B-CORRECTLY ZONED S	0.170	MDR		2-5 DU/AC		0	0		AREAS OF FLOODING SENSITIVITY					CVWD
650201004	CVAG6B-CORRECTLY ZONED S	0.217	MDR		2-5 DU/AC	R-1	0	0		AREAS OF FLOODING SENSITIVITY					CVWD
650222022	CVAG6B-CORRECTLY ZONED S	0.306	MDR		2-5 DU/AC	R-1	1	0		AREAS OF FLOODING SENSITIVITY					CVWD
650210005	CVAG6B-CORRECTLY ZONED S	4.875	MDR		2-5 DU/AC	R-1	10	8		AREAS OF FLOODING SENSITIVITY					CVWD
669660023	CVAG6B-CORRECTLY ZONED S	0.157	MDR		2-5 DU/AC	R-1	0	0							CVWD
721235018	CVAG6B-CORRECTLY ZONED S	0.166	MDR		2-5 DU/AC	R-1	0	0							CVWD
723323019	CVAG6B-CORRECTLY ZONED S	0.162	MDR		2-5 DU/AC	R-1	0	0	COUNTY FAULT ZONE						CVWD
721241016	CVAG6B-CORRECTLY ZONED S	0.174	MDR		2-5 DU/AC	R-1	0	0							CVWD
723114008	CVAG6B-CORRECTLY ZONED S	0.319	MDR		2-5 DU/AC	R-1	1	1							CVWD
723314002	CVAG6B-CORRECTLY ZONED S	0.161	MDR		2-5 DU/AC	R-1	0	0	COUNTY FAULT ZONE						CVWD
723063017	CVAG6B-CORRECTLY ZONED S	0.191	MDR		2-5 DU/AC	R-1	0	0							CVWD
723081004	CVAG6B-CORRECTLY ZONED S	0.312	MDR		2-5 DU/AC	R-1	1	0	SAN ANDREAS FAULT ZONE	AREAS OF FLOODING SENSITIVITY					CVWD

Appendix A - Housing Inventory List

767400003	CVAG6B-CORRECTLY ZONED S	36.927	MDR	CD	2-5 DU/AC	R-1	74	59				Zone E	CVWD
665142019	CVAG6B-CORRECTLY ZONED S	0.171	MDR		2-5 DU/AC		0	0		AREAS OF FLOODING SENSITIVITY		Willow Hole Conservation Area	CVWD
723151009	CVAG6B-CORRECTLY ZONED S	0.280	MDR		2-5 DU/AC	R-1	1	0	SAN ANDREAS FAULT ZONE				CVWD
522310044	CVAG6B-CORRECTLY ZONED S	0.158	MDR		2-5 DU/AC	R-1	0	0					CVWD
522310024	CVAG6B-CORRECTLY ZONED S	0.159	MDR		2-5 DU/AC	R-1	0	0					CVWD
609051003	CVAG6B-CORRECTLY ZONED S	4.754	MDR		2-5 DU/AC	R-1-12000	10	8				Zone E	CVWD
650136007	CVAG6B-CORRECTLY ZONED S	0.192	MDR		2-5 DU/AC	R-1	0	0		AREAS OF FLOODING SENSITIVITY			CVWD
661082008	CVAG6B-CORRECTLY ZONED S	0.258	MDR		2-5 DU/AC	R-1	1	0					CVWD
665131016	CVAG6B-CORRECTLY ZONED S	0.169	MDR		2-5 DU/AC		0	0		AREAS OF FLOODING SENSITIVITY			CVWD
661083008	CVAG6B-CORRECTLY ZONED S	0.175	MDR		2-5 DU/AC	R-1	0	0					CVWD
721222013	CVAG6B-CORRECTLY ZONED S	0.274	MDR		2-5 DU/AC	R-1	1	0					CVWD
650152006	CVAG6B-CORRECTLY ZONED S	0.165	MDR		2-5 DU/AC	R-1	0	0		AREAS OF FLOODING SENSITIVITY			CVWD
657402009	CVAG6B-CORRECTLY ZONED S	0.238	MDR		2-5 DU/AC	R-1	0	0		AREAS OF FLOODING SENSITIVITY			CVWD
723111005	CVAG6B-CORRECTLY ZONED S	0.316	MDR		2-5 DU/AC	R-1	1	1					CVWD
723063023	CVAG6B-CORRECTLY ZONED S	0.262	MDR		2-5 DU/AC	R-1	1	0	SAN ANDREAS FAULT ZONE	AREAS OF FLOODING SENSITIVITY			CVWD
723313008	CVAG6B-CORRECTLY ZONED S	0.160	MDR		2-5 DU/AC	R-1	0	0	COUNTY FAULT ZONE				CVWD
723311021	CVAG6B-CORRECTLY ZONED S	0.170	MDR		2-5 DU/AC	R-1	0	0					CVWD
721191002	CVAG6B-CORRECTLY ZONED S	0.229	MDR		2-5 DU/AC	R-1	0	0					CVWD
721201007	CVAG6B-CORRECTLY ZONED S	0.162	MDR		2-5 DU/AC	R-1	0	0					CVWD
723093004	CVAG6B-CORRECTLY ZONED S	0.313	MDR		2-5 DU/AC	R-1	1	1	COUNTY FAULT ZONE				CVWD
607121038	CVAG6B-CORRECTLY ZONED S	0.203	MDR		2-5 DU/AC	R-1	0	0				Zone D	CVWD
522310045	CVAG6B-CORRECTLY ZONED S	0.161	MDR		2-5 DU/AC	R-1	0	0					CVWD
522290057	CVAG6B-CORRECTLY ZONED S	0.156	MDR		2-5 DU/AC	R-1	0	0					CVWD
522320011	CVAG6B-CORRECTLY ZONED S	0.159	MDR		2-5 DU/AC	R-1	0	0					CVWD
650221021	CVAG6B-CORRECTLY ZONED S	0.283	MDR		2-5 DU/AC	R-1	1	0		AREAS OF FLOODING SENSITIVITY			CVWD
609322007	CVAG6B-CORRECTLY ZONED S	0.279	MDR		2-5 DU/AC	R-1	1	0				Zone E	CVWD
657402005	CVAG6B-CORRECTLY ZONED S	0.338	MDR		2-5 DU/AC	R-1	1	1		AREAS OF FLOODING SENSITIVITY			CVWD
650172011	CVAG6B-CORRECTLY ZONED S	0.196	MDR		2-5 DU/AC	R-1	0	0		AREAS OF FLOODING SENSITIVITY			CVWD
650191023	CVAG6B-CORRECTLY ZONED S	0.286	MDR		2-5 DU/AC	R-1	1	0		AREAS OF FLOODING SENSITIVITY			CVWD

Appendix A - Housing Inventory List

650202029	CVAG6B-CORRECTLY ZONED S	0.178	MDR		2-5 DU/AC	R-1	0	0		AREAS OF FLOODING SENSITIVITY				CVWD
657403010	CVAG6B-CORRECTLY ZONED S	0.225	MDR		2-5 DU/AC	R-1	0	0		AREAS OF FLOODING SENSITIVITY				CVWD
657314024	CVAG6B-CORRECTLY ZONED S	0.250	MDR		2-5 DU/AC	R-1	1	0		AREAS OF FLOODING SENSITIVITY				CVWD
665143035	CVAG6B-CORRECTLY ZONED S	0.163	MDR		2-5 DU/AC		0	0		AREAS OF FLOODING SENSITIVITY				CVWD
665152027	CVAG6B-CORRECTLY ZONED S	0.164	MDR		2-5 DU/AC		0	0		AREAS OF FLOODING SENSITIVITY				CVWD
661084014	CVAG6B-CORRECTLY ZONED S	0.167	MDR		2-5 DU/AC	R-1	0	0						CVWD
723073009	CVAG6B-CORRECTLY ZONED S	0.190	MDR		2-5 DU/AC	R-1	0	0	COUNTY FAULT ZONE					CVWD
665142018	CVAG6B-CORRECTLY ZONED S	0.165	MDR		2-5 DU/AC		0	0		AREAS OF FLOODING SENSITIVITY		Willow Hole Conservation Area		CVWD
723311020	CVAG6B-CORRECTLY ZONED S	0.170	MDR		2-5 DU/AC	R-1	0	0						CVWD
721222003	CVAG6B-CORRECTLY ZONED S	0.165	MDR		2-5 DU/AC	R-1	0	0						CVWD
723323004	CVAG6B-CORRECTLY ZONED S	0.154	MDR		2-5 DU/AC	R-1	0	0	COUNTY FAULT ZONE					CVWD
721223021	CVAG6B-CORRECTLY ZONED S	0.166	MDR		2-5 DU/AC	R-1	0	0						CVWD
723324002	CVAG6B-CORRECTLY ZONED S	0.168	MDR		2-5 DU/AC	R-1	0	0						CVWD
723093006	CVAG6B-CORRECTLY ZONED S	0.315	MDR		2-5 DU/AC	R-1	1	1	COUNTY FAULT ZONE					CVWD
757021029	CVAG6B-CORRECTLY ZONED S	0.009	MDR		2-5 DU/AC	R-2-8000	0	0				Zone D		CVWD
693082036	CVAG6B-CORRECTLY ZONED S	0.025	MDR		2-5 DU/AC	R-T	0	0		AREAS OF FLOODING SENSITIVITY				CVWD
723333001	CVAG6B-CORRECTLY ZONED S	0.161	MDR		2-5 DU/AC	R-1	0	0						CVWD
608320006	CVAG6B-CORRECTLY ZONED S	0.181	MDR		2-5 DU/AC		0	0				Zone E		CVWD
723041015	CVAG6B-CORRECTLY ZONED S	0.191	MDR		2-5 DU/AC	R-2	0	0		AREAS OF FLOODING SENSITIVITY				CVWD
723081007	CVAG6B-CORRECTLY ZONED S	0.302	MDR		2-5 DU/AC	R-1	1	0	SAN ANDREAS FAULT ZONE	AREAS OF FLOODING SENSITIVITY				CVWD
723151010	CVAG6B-CORRECTLY ZONED S	0.277	MDR		2-5 DU/AC	R-1	1	0	SAN ANDREAS FAULT ZONE					CVWD
522212011	CVAG6B-CORRECTLY ZONED S	0.177	MDR		2-5 DU/AC	R-1	0	0						CVWD
522212014	CVAG6B-CORRECTLY ZONED S	0.180	MDR		2-5 DU/AC	R-1	0	0						CVWD
522310003	CVAG6B-CORRECTLY ZONED S	0.179	MDR		2-5 DU/AC	R-1	0	0						CVWD
522213003	CVAG6B-CORRECTLY ZONED S	0.168	MDR		2-5 DU/AC	R-1	0	0						CVWD
606050022	CVAG6B-CORRECTLY ZONED S	0.247	MDR		2-5 DU/AC	R-2-8000	0	0				Zone D		CVWD
609213007	CVAG6B-CORRECTLY ZONED S	0.251	MDR		2-5 DU/AC	R-1	1	0				Zone D		CVWD
657404002	CVAG6B-CORRECTLY ZONED S	0.329	MDR		2-5 DU/AC	R-1	1	1		AREAS OF FLOODING SENSITIVITY				CVWD



Appendix A - Housing Inventory List

650230016	CVAG6B-CORRECTLY ZONED S	1.283	MDR		2-5 DU/AC	R-1	3	2		AREAS OF FLOODING SENSITIVITY				CVWD
665163001	CVAG6B-CORRECTLY ZONED S	0.171	MDR		2-5 DU/AC		0	0		AREAS OF FLOODING SENSITIVITY				CVWD
669660025	CVAG6B-CORRECTLY ZONED S	0.157	MDR		2-5 DU/AC	R-1	0	0						CVWD
669183014	CVAG6B-CORRECTLY ZONED S	0.161	MDR		2-5 DU/AC	R-1	0	0						CVWD
665141011	CVAG6B-CORRECTLY ZONED S	0.179	MDR		2-5 DU/AC		0	0		AREAS OF FLOODING SENSITIVITY				CVWD
665143019	CVAG6B-CORRECTLY ZONED S	0.165	MDR		2-5 DU/AC		0	0		AREAS OF FLOODING SENSITIVITY				CVWD
723171003	CVAG6B-CORRECTLY ZONED S	0.221	MDR		2-5 DU/AC	R-1	0	0	SAN ANDREAS FAULT ZONE					CVWD
661063008	CVAG6B-CORRECTLY ZONED S	0.169	MDR		2-5 DU/AC	R-1	0	0						CVWD
721261005	CVAG6B-CORRECTLY ZONED S	0.187	MDR		2-5 DU/AC	R-1	0	0						CVWD
661132002	CVAG6B-CORRECTLY ZONED S	0.184	MDR		2-5 DU/AC	R-1	0	0						CVWD
723323017	CVAG6B-CORRECTLY ZONED S	0.161	MDR		2-5 DU/AC	R-1	0	0	COUNTY FAULT ZONE					CVWD
723322009	CVAG6B-CORRECTLY ZONED S	0.164	MDR		2-5 DU/AC	R-1	0	0						CVWD
723132007	CVAG6B-CORRECTLY ZONED S	0.272	MDR		2-5 DU/AC	R-1	1	0	SAN ANDREAS FAULT ZONE					CVWD
721241046	CVAG6B-CORRECTLY ZONED S	0.086	MDR		2-5 DU/AC	R-1	0	0	SAN ANDREAS FAULT ZONE					CVWD
723302001	CVAG6B-CORRECTLY ZONED S	0.191	MDR		2-5 DU/AC	R-1	0	0	COUNTY FAULT ZONE					CVWD
721201008	CVAG6B-CORRECTLY ZONED S	0.163	MDR		2-5 DU/AC	R-1	0	0						CVWD
723331014	CVAG6B-CORRECTLY ZONED S	0.168	MDR		2-5 DU/AC	R-1	0	0	SAN ANDREAS FAULT ZONE	AREAS OF FLOODING SENSITIVITY				CVWD
723324004	CVAG6B-CORRECTLY ZONED S	0.167	MDR		2-5 DU/AC	R-1	0	0						CVWD
694110028	CVAG6B-CORRECTLY ZONED S	0.117	MDR		2-5 DU/AC	R-T	0	0		AREAS OF FLOODING SENSITIVITY				CVWD
723315018	CVAG6B-CORRECTLY ZONED S	0.177	MDR		2-5 DU/AC	R-1	0	0	COUNTY FAULT ZONE					CVWD
723054011	CVAG6B-CORRECTLY ZONED S	0.339	MDR		2-5 DU/AC	R-3	1	1						CVWD
767380015	CVAG6B-CORRECTLY ZONED S	18.381	MDR	CD	2-5 DU/AC	R-A-2 1/2	37	29						CVWD
522213004	CVAG6B-CORRECTLY ZONED S	0.173	MDR		2-5 DU/AC	R-1	0	0						CVWD
522213001	CVAG6B-CORRECTLY ZONED S	0.187	MDR		2-5 DU/AC	R-1	0	0		AREAS OF FLOODING SENSITIVITY				CVWD
607294027	CVAG6B-CORRECTLY ZONED S	0.211	MDR		2-5 DU/AC	R-1-9000	0	0					Zone D	CVWD
609490006	CVAG6B-CORRECTLY ZONED S	0.239	MDR		2-5 DU/AC	R-1-12000	0	0					Zone E	CVWD
650151017	CVAG6B-CORRECTLY ZONED S	0.176	MDR		2-5 DU/AC	R-1	0	0		AREAS OF FLOODING SENSITIVITY				CVWD
657423007	CVAG6B-CORRECTLY ZONED S	0.245	MDR		2-5 DU/AC	R-1	0	0		AREAS OF FLOODING SENSITIVITY				CVWD

Appendix A - Housing Inventory List

665143030	CVAG6B-CORRECTLY ZONED S	0.167	MDR		2-5 DU/AC		0	0		AREAS OF FLOODING SENSITIVITY					CVWD
651140040	CVAG6B-CORRECTLY ZONED S	9.640	MDR		2-5 DU/AC	R-1	19	15		AREAS OF FLOODING SENSITIVITY					CVWD
657373005	CVAG6B-CORRECTLY ZONED S	0.247	MDR		2-5 DU/AC	R-1	0	0		AREAS OF FLOODING SENSITIVITY					CVWD
657401007	CVAG6B-CORRECTLY ZONED S	0.297	MDR		2-5 DU/AC	R-1	1	0		AREAS OF FLOODING SENSITIVITY					CVWD
650261023	CVAG6B-CORRECTLY ZONED S	0.170	MDR		2-5 DU/AC	R-2-6000	0	0		AREAS OF FLOODING SENSITIVITY					CVWD
723062012	CVAG6B-CORRECTLY ZONED S	0.184	MDR		2-5 DU/AC	R-1	0	0							CVWD
723323025	CVAG6B-CORRECTLY ZONED S	0.159	MDR		2-5 DU/AC	R-1	0	0	COUNTY FAULT ZONE						CVWD
665152005	CVAG6B-CORRECTLY ZONED S	0.167	MDR		2-5 DU/AC		0	0		AREAS OF FLOODING SENSITIVITY					CVWD
665132007	CVAG6B-CORRECTLY ZONED S	0.175	MDR		2-5 DU/AC		0	0		AREAS OF FLOODING SENSITIVITY					CVWD
723084009	CVAG6B-CORRECTLY ZONED S	0.316	MDR		2-5 DU/AC	R-1	1	1	SAN ANDREAS FAULT ZONE						CVWD
723121008	CVAG6B-CORRECTLY ZONED S	0.289	MDR		2-5 DU/AC	R-1	1	0	SAN ANDREAS FAULT ZONE						CVWD
723082003	CVAG6B-CORRECTLY ZONED S	0.306	MDR		2-5 DU/AC	R-1	1	0	SAN ANDREAS FAULT ZONE	AREAS OF FLOODING SENSITIVITY					CVWD
723312007	CVAG6B-CORRECTLY ZONED S	0.161	MDR		2-5 DU/AC	R-1	0	0							CVWD
723112013	CVAG6B-CORRECTLY ZONED S	0.329	MDR		2-5 DU/AC	R-1	1	1	SAN ANDREAS FAULT ZONE						CVWD
721261025	CVAG6B-CORRECTLY ZONED S	0.184	MDR		2-5 DU/AC	R-1	0	0							CVWD
723292012	CVAG6B-CORRECTLY ZONED S	0.167	MDR		2-5 DU/AC	R-1	0	0	COUNTY FAULT ZONE						CVWD
721203005	CVAG6B-CORRECTLY ZONED S	0.163	MDR		2-5 DU/AC	R-1	0	0							CVWD
723334005	CVAG6B-CORRECTLY ZONED S	0.163	MDR		2-5 DU/AC	R-1	0	0							CVWD
694110067	CVAG6B-CORRECTLY ZONED S	0.146	MDR		2-5 DU/AC	R-T	0	0		AREAS OF FLOODING SENSITIVITY					CVWD
609062023	CVAG6B-CORRECTLY ZONED S	1.969	MDR		2-5 DU/AC	R-1	4	3					Zone E		CVWD
522270041	CVAG6B-CORRECTLY ZONED S	0.204	MDR		2-5 DU/AC	R-1	0	0							CVWD
522320021	CVAG6B-CORRECTLY ZONED S	0.155	MDR		2-5 DU/AC	R-1	0	0							CVWD
522223008	CVAG6B-CORRECTLY ZONED S	0.165	MDR		2-5 DU/AC	R-1	0	0		AREAS OF FLOODING SENSITIVITY					CVWD
522214009	CVAG6B-CORRECTLY ZONED S	0.168	MDR		2-5 DU/AC	R-1	0	0							CVWD
609211037	CVAG6B-CORRECTLY ZONED S	0.233	MDR		2-5 DU/AC	R-1	0	0					Zone D		CVWD

Appendix A - Housing Inventory List

650191012	CVAG6B-CORRECTLY ZONED S	0.262	MDR		2-5 DU/AC	R-1	1	0		AREAS OF FLOODING SENSITIVITY				CVWD
650151018	CVAG6B-CORRECTLY ZONED S	0.179	MDR		2-5 DU/AC	R-1	0	0		AREAS OF FLOODING SENSITIVITY				CVWD
665131030	CVAG6B-CORRECTLY ZONED S	0.172	MDR		2-5 DU/AC		0	0		AREAS OF FLOODING SENSITIVITY				CVWD
665153023	CVAG6B-CORRECTLY ZONED S	0.163	MDR		2-5 DU/AC		0	0		AREAS OF FLOODING SENSITIVITY				CVWD
657364003	CVAG6B-CORRECTLY ZONED S	0.269	MDR		2-5 DU/AC	R-1	1	0		AREAS OF FLOODING SENSITIVITY				CVWD
650192020	CVAG6B-CORRECTLY ZONED S	0.285	MDR		2-5 DU/AC	R-1	1	0		AREAS OF FLOODING SENSITIVITY				CVWD
650251030	CVAG6B-CORRECTLY ZONED S	0.161	MDR		2-5 DU/AC	R-1	0	0		AREAS OF FLOODING SENSITIVITY				CVWD
651130063	CVAG6B-CORRECTLY ZONED S	9.458	MDR		2-5 DU/AC	R-1	19	15		AREAS OF FLOODING SENSITIVITY		Thousand Palms Conservation Area		CVWD
665152010	CVAG6B-CORRECTLY ZONED S	0.171	MDR		2-5 DU/AC		0	0		AREAS OF FLOODING SENSITIVITY				CVWD
657324002	CVAG6B-CORRECTLY ZONED S	0.218	MDR		2-5 DU/AC	R-1	0	0		AREAS OF FLOODING SENSITIVITY				CVWD
669182008	CVAG6B-CORRECTLY ZONED S	0.161	MDR		2-5 DU/AC	R-1	0	0		AREAS OF FLOODING SENSITIVITY				CVWD
723324001	CVAG6B-CORRECTLY ZONED S	0.174	MDR		2-5 DU/AC	R-1	0	0						CVWD
721224008	CVAG6B-CORRECTLY ZONED S	0.179	MDR		2-5 DU/AC	R-1	0	0						CVWD
723064013	CVAG6B-CORRECTLY ZONED S	0.188	MDR		2-5 DU/AC	R-1	0	0		AREAS OF FLOODING SENSITIVITY				CVWD
721262002	CVAG6B-CORRECTLY ZONED S	0.177	MDR		2-5 DU/AC	R-1	0	0						CVWD
723304017	CVAG6B-CORRECTLY ZONED S	0.172	MDR		2-5 DU/AC	R-1	0	0	COUNTY FAULT ZONE					CVWD
723333003	CVAG6B-CORRECTLY ZONED S	0.161	MDR		2-5 DU/AC	R-1	0	0						CVWD
723311019	CVAG6B-CORRECTLY ZONED S	0.167	MDR		2-5 DU/AC	R-1	0	0						CVWD
723132004	CVAG6B-CORRECTLY ZONED S	0.310	MDR		2-5 DU/AC	R-1	1	0						CVWD
607294012	CVAG6B-CORRECTLY ZONED S	0.255	MDR		2-5 DU/AC	R-1-9000	1	0					Zone D	CVWD
609220044	CVAG6B-CORRECTLY ZONED S	0.025	MDR		2-5 DU/AC	R-1	0	0					Zone D	CVWD
657381001	CVAG6B-CORRECTLY ZONED S	0.260	MDR		2-5 DU/AC	R-1	1	0		AREAS OF FLOODING SENSITIVITY				CVWD
522270021	CVAG6B-CORRECTLY ZONED S	0.160	MDR		2-5 DU/AC	R-1	0	0						CVWD
607215018	CVAG6B-CORRECTLY ZONED S	0.205	MDR		2-5 DU/AC	R-1	0	0					Zone D	CVWD
608330020	CVAG6B-CORRECTLY ZONED S	0.166	MDR		2-5 DU/AC		0	0					Zone E	CVWD

Appendix A - Housing Inventory List

650162015	CVAG6B-CORRECTLY ZONED S	0.183	MDR		2-5 DU/AC	R-1	0	0		AREAS OF FLOODING SENSITIVITY				CVWD
665131024	CVAG6B-CORRECTLY ZONED S	0.170	MDR		2-5 DU/AC		0	0		AREAS OF FLOODING SENSITIVITY				CVWD
657315006	CVAG6B-CORRECTLY ZONED S	0.224	MDR		2-5 DU/AC	R-1	0	0		AREAS OF FLOODING SENSITIVITY				CVWD
657332016	CVAG6B-CORRECTLY ZONED S	0.219	MDR		2-5 DU/AC	R-1	0	0		AREAS OF FLOODING SENSITIVITY				CVWD
650180005	CVAG6B-CORRECTLY ZONED S	9.693	MDR		2-5 DU/AC	R-1	19	16		AREAS OF FLOODING SENSITIVITY				CVWD
669203007	CVAG6B-CORRECTLY ZONED S	0.180	MDR		2-5 DU/AC	R-2A	0	0						CVWD
665141008	CVAG6B-CORRECTLY ZONED S	0.184	MDR		2-5 DU/AC		0	0		AREAS OF FLOODING SENSITIVITY		Willow Hole Conservation Area		CVWD
669182009	CVAG6B-CORRECTLY ZONED S	0.171	MDR		2-5 DU/AC	R-1	0	0		AREAS OF FLOODING SENSITIVITY				CVWD
650202031	CVAG6B-CORRECTLY ZONED S	0.164	MDR		2-5 DU/AC	R-1	0	0		AREAS OF FLOODING SENSITIVITY				CVWD
657383005	CVAG6B-CORRECTLY ZONED S	0.244	MDR		2-5 DU/AC	R-1	0	0		AREAS OF FLOODING SENSITIVITY				CVWD
669670004	CVAG6B-CORRECTLY ZONED S	0.180	MDR		2-5 DU/AC	R-1	0	0						CVWD
721224012	CVAG6B-CORRECTLY ZONED S	0.167	MDR		2-5 DU/AC	R-1	0	0						CVWD
721181003	CVAG6B-CORRECTLY ZONED S	0.228	MDR		2-5 DU/AC	R-1	0	0						CVWD
757070031	CVAG6B-CORRECTLY ZONED S	7.613	MDR		2-5 DU/AC	R-A-20	15	12					Zone D	CVWD
721232027	CVAG6B-CORRECTLY ZONED S	0.169	MDR		2-5 DU/AC	R-1	0	0						CVWD
721222004	CVAG6B-CORRECTLY ZONED S	0.168	MDR		2-5 DU/AC	R-1	0	0						CVWD
723340012	CVAG6B-CORRECTLY ZONED S	0.202	MDR		2-5 DU/AC	R-1	0	0						CVWD
721185009	CVAG6B-CORRECTLY ZONED S	0.234	MDR		2-5 DU/AC	R-1	0	0						CVWD
606050017	CVAG6B-CORRECTLY ZONED S	0.303	MDR		2-5 DU/AC	R-2-8000	1	0					Zone D	CVWD
727152037	CVAG6B-CORRECTLY ZONED S	0.192	MDR		2-5 DU/AC	R-1	0	0						CVWD
522213002	CVAG6B-CORRECTLY ZONED S	0.166	MDR		2-5 DU/AC	R-1	0	0		AREAS OF FLOODING SENSITIVITY				CVWD
522300009	CVAG6B-CORRECTLY ZONED S	0.166	MDR		2-5 DU/AC	R-1	0	0						CVWD
609330005	CVAG6B-CORRECTLY ZONED S	0.272	MDR		2-5 DU/AC	R-1	1	0					Zone E	CVWD
650062021	CVAG6B-CORRECTLY ZONED S	0.168	MDR		2-5 DU/AC	R-1	0	0		AREAS OF FLOODING SENSITIVITY				CVWD
657413001	CVAG6B-CORRECTLY ZONED S	0.276	MDR		2-5 DU/AC	R-1	1	0		AREAS OF FLOODING SENSITIVITY				CVWD
650261014	CVAG6B-CORRECTLY ZONED S	0.163	MDR		2-5 DU/AC	R-2-6000	0	0		AREAS OF FLOODING SENSITIVITY				CVWD
665152016	CVAG6B-CORRECTLY ZONED S	0.169	MDR		2-5 DU/AC		0	0		AREAS OF FLOODING SENSITIVITY				CVWD

Appendix A - Housing Inventory List

657332001	CVAG6B-CORRECTLY ZONED S	0.244	MDR		2-5 DU/AC	R-1	0	0		AREAS OF FLOODING SENSITIVITY					CVWD
651140042	CVAG6B-CORRECTLY ZONED S	8.984	MDR		2-5 DU/AC	R-1	18	14		AREAS OF FLOODING SENSITIVITY					CVWD
657381003	CVAG6B-CORRECTLY ZONED S	0.267	MDR		2-5 DU/AC	R-1	1	0		AREAS OF FLOODING SENSITIVITY					CVWD
665143014	CVAG6B-CORRECTLY ZONED S	0.178	MDR		2-5 DU/AC		0	0		AREAS OF FLOODING SENSITIVITY					CVWD
665161008	CVAG6B-CORRECTLY ZONED S	0.169	MDR		2-5 DU/AC		0	0		AREAS OF FLOODING SENSITIVITY					CVWD
650162023	CVAG6B-CORRECTLY ZONED S	0.173	MDR		2-5 DU/AC	R-1	0	0		AREAS OF FLOODING SENSITIVITY					CVWD
665162005	CVAG6B-CORRECTLY ZONED S	0.179	MDR		2-5 DU/AC		0	0		AREAS OF FLOODING SENSITIVITY					CVWD
723112005	CVAG6B-CORRECTLY ZONED S	0.307	MDR		2-5 DU/AC	R-1	1	0	SAN ANDREAS FAULT ZONE						CVWD
721202019	CVAG6B-CORRECTLY ZONED S	0.158	MDR		2-5 DU/AC	R-1	0	0							CVWD
721232036	CVAG6B-CORRECTLY ZONED S	0.165	MDR		2-5 DU/AC	R-1	0	0							CVWD
669670009	CVAG6B-CORRECTLY ZONED S	0.193	MDR		2-5 DU/AC	R-1	0	0							CVWD
723321001	CVAG6B-CORRECTLY ZONED S	0.216	MDR		2-5 DU/AC	R-1	0	0	COUNTY FAULT ZONE						CVWD
723134010	CVAG6B-CORRECTLY ZONED S	0.295	MDR		2-5 DU/AC	R-1	1	0	SAN ANDREAS FAULT ZONE						CVWD
721202023	CVAG6B-CORRECTLY ZONED S	0.183	MDR		2-5 DU/AC	R-1	0	0							CVWD
721214024	CVAG6B-CORRECTLY ZONED S	0.169	MDR		2-5 DU/AC	R-1	0	0							CVWD
723154007	CVAG6B-CORRECTLY ZONED S	0.264	MDR		2-5 DU/AC	R-1	1	0	SAN ANDREAS FAULT ZONE						CVWD
723122009	CVAG6B-CORRECTLY ZONED S	0.230	MDR		2-5 DU/AC	R-1	0	0	SAN ANDREAS FAULT ZONE						CVWD
522300017	CVAG6B-CORRECTLY ZONED S	0.161	MDR		2-5 DU/AC	R-1	0	0							CVWD
522224023	CVAG6B-CORRECTLY ZONED S	0.175	MDR		2-5 DU/AC	R-1	0	0							CVWD
522213010	CVAG6B-CORRECTLY ZONED S	0.172	MDR		2-5 DU/AC	R-1	0	0							CVWD
607294019	CVAG6B-CORRECTLY ZONED S	0.220	MDR		2-5 DU/AC	R-1-9000	0	0					Zone B2		CVWD
650161016	CVAG6B-CORRECTLY ZONED S	0.169	MDR		2-5 DU/AC	R-1	0	0		AREAS OF FLOODING SENSITIVITY					CVWD
650151024	CVAG6B-CORRECTLY ZONED S	0.181	MDR		2-5 DU/AC	R-1	0	0		AREAS OF FLOODING SENSITIVITY					CVWD
669197004	CVAG6B-CORRECTLY ZONED S	0.166	MDR		2-5 DU/AC	R-2A	0	0							CVWD
657311006	CVAG6B-CORRECTLY ZONED S	0.229	MDR		2-5 DU/AC	R-1	0	0		AREAS OF FLOODING SENSITIVITY					CVWD

Appendix A - Housing Inventory List

650192023	CVAG6B-CORRECTLY ZONED S	0.307	MDR		2-5 DU/AC	R-1	1	0		AREAS OF FLOODING SENSITIVITY					CVWD
665143033	CVAG6B-CORRECTLY ZONED S	0.158	MDR		2-5 DU/AC		0	0		AREAS OF FLOODING SENSITIVITY					CVWD
669197005	CVAG6B-CORRECTLY ZONED S	0.167	MDR		2-5 DU/AC	R-2A	0	0							CVWD
657313004	CVAG6B-CORRECTLY ZONED S	0.227	MDR		2-5 DU/AC	R-1	0	0		AREAS OF FLOODING SENSITIVITY					CVWD
661095003	CVAG6B-CORRECTLY ZONED S	0.334	MDR		2-5 DU/AC	R-1	1	1							CVWD
723063024	CVAG6B-CORRECTLY ZONED S	0.265	MDR		2-5 DU/AC	R-1	1	0		AREAS OF FLOODING SENSITIVITY					CVWD
723073011	CVAG6B-CORRECTLY ZONED S	0.198	MDR		2-5 DU/AC	R-1	0	0	COUNTY FAULT ZONE						CVWD
665131033	CVAG6B-CORRECTLY ZONED S	0.166	MDR		2-5 DU/AC		0	0		AREAS OF FLOODING SENSITIVITY					CVWD
665153020	CVAG6B-CORRECTLY ZONED S	0.160	MDR		2-5 DU/AC		0	0		AREAS OF FLOODING SENSITIVITY					CVWD
723102002	CVAG6B-CORRECTLY ZONED S	0.447	MDR		2-5 DU/AC	R-1	1	1	SAN ANDREAS FAULT ZONE						CVWD
723333006	CVAG6B-CORRECTLY ZONED S	0.166	MDR		2-5 DU/AC	R-1	0	0							CVWD
723062017	CVAG6B-CORRECTLY ZONED S	0.187	MDR		2-5 DU/AC	R-1	0	0	SAN ANDREAS FAULT ZONE	AREAS OF FLOODING SENSITIVITY					CVWD
721231005	CVAG6B-CORRECTLY ZONED S	0.170	MDR		2-5 DU/AC	R-1	0	0							CVWD
654220029	CVAG6B-CORRECTLY ZONED S	27.777	MDR		2-5 DU/AC	R-2-8000	56	44		AREAS OF FLOODING SENSITIVITY					CVWD
727172006	CVAG6B-CORRECTLY ZONED S	0.336	MDR		2-5 DU/AC	R-1	1	1							CVWD
723103012	CVAG6B-CORRECTLY ZONED S	0.312	MDR		2-5 DU/AC	R-1	1	0	SAN ANDREAS FAULT ZONE	AREAS OF FLOODING SENSITIVITY					CVWD
648150027	CVAG6B-CORRECTLY ZONED S	39.732	MDR		2-5 DU/AC	R-A	79	64		AREAS OF FLOODING SENSITIVITY					CVWD
522290044	CVAG6B-CORRECTLY ZONED S	0.166	MDR		2-5 DU/AC	R-1	0	0							CVWD
522212004	CVAG6B-CORRECTLY ZONED S	0.164	MDR		2-5 DU/AC	R-1	0	0							CVWD
522290064	CVAG6B-CORRECTLY ZONED S	0.180	MDR		2-5 DU/AC	R-1	0	0							CVWD
609132008	CVAG6B-CORRECTLY ZONED S	0.232	MDR		2-5 DU/AC	R-1	0	0						Zone E	CVWD
607181013	CVAG6B-CORRECTLY ZONED S	0.269	MDR		2-5 DU/AC	R-1	1	0						Zone D	CVWD
609112009	CVAG6B-CORRECTLY ZONED S	0.245	MDR		2-5 DU/AC	R-1	0	0						Zone D	CVWD
609115001	CVAG6B-CORRECTLY ZONED S	0.264	MDR		2-5 DU/AC	R-1	1	0						Zone D	CVWD
661202025	CVAG6B-CORRECTLY ZONED S	0.198	MDR		2-5 DU/AC	R-1	0	0							CVWD
669670021	CVAG6B-CORRECTLY ZONED S	0.212	MDR		2-5 DU/AC	R-1	0	0							CVWD
650251040	CVAG6B-CORRECTLY ZONED S	0.167	MDR		2-5 DU/AC	R-1	0	0		AREAS OF FLOODING SENSITIVITY					CVWD
650202016	CVAG6B-CORRECTLY ZONED S	0.186	MDR		2-5 DU/AC	R-1	0	0		AREAS OF FLOODING SENSITIVITY					CVWD

Appendix A - Housing Inventory List

661095010	CVAG6B-CORRECTLY ZONED S	0.165	MDR		2-5 DU/AC	R-1	0	0		AREAS OF FLOODING SENSITIVITY				CVWD
661073024	CVAG6B-CORRECTLY ZONED S	0.174	MDR		2-5 DU/AC	R-1	0	0						CVWD
723113004	CVAG6B-CORRECTLY ZONED S	0.309	MDR		2-5 DU/AC	R-1	1	0						CVWD
721204003	CVAG6B-CORRECTLY ZONED S	0.170	MDR		2-5 DU/AC	R-1	0	0						CVWD
723292043	CVAG6B-CORRECTLY ZONED S	0.170	MDR		2-5 DU/AC	R-1	0	0	COUNTY FAULT ZONE					CVWD
657322023	CVAG6B-CORRECTLY ZONED S	0.227	MDR		2-5 DU/AC	R-1	0	0		AREAS OF FLOODING SENSITIVITY				CVWD
721262011	CVAG6B-CORRECTLY ZONED S	0.179	MDR		2-5 DU/AC	R-1	0	0						CVWD
767473007	CVAG6B-CORRECTLY ZONED S	0.034	MDR	CCO	2-5 DU/AC	R-1	0	0						CVWD
723304011	CVAG6B-CORRECTLY ZONED S	0.170	MDR		2-5 DU/AC	R-1	0	0						CVWD
723292009	CVAG6B-CORRECTLY ZONED S	0.189	MDR		2-5 DU/AC	R-1	0	0	COUNTY FAULT ZONE					CVWD
721232023	CVAG6B-CORRECTLY ZONED S	0.164	MDR		2-5 DU/AC	R-1	0	0						CVWD
721231009	CVAG6B-CORRECTLY ZONED S	0.171	MDR		2-5 DU/AC	R-1	0	0						CVWD
522310019	CVAG6B-CORRECTLY ZONED S	0.162	MDR		2-5 DU/AC	R-1	0	0						CVWD
522280021	CVAG6B-CORRECTLY ZONED S	0.163	MDR		2-5 DU/AC	R-1	0	0						CVWD
522270011	CVAG6B-CORRECTLY ZONED S	0.200	MDR		2-5 DU/AC	R-1	0	0						CVWD
607371007	CVAG6B-CORRECTLY ZONED S	0.209	MDR		2-5 DU/AC	R-1	0	0				Zone A		CVWD
650262016	CVAG6B-CORRECTLY ZONED S	0.156	MDR		2-5 DU/AC	R-2-6000	0	0		AREAS OF FLOODING SENSITIVITY				CVWD
665143017	CVAG6B-CORRECTLY ZONED S	0.172	MDR		2-5 DU/AC		0	0		AREAS OF FLOODING SENSITIVITY				CVWD
650161025	CVAG6B-CORRECTLY ZONED S	0.169	MDR		2-5 DU/AC	R-1	0	0		AREAS OF FLOODING SENSITIVITY				CVWD
650172024	CVAG6B-CORRECTLY ZONED S	0.194	MDR		2-5 DU/AC	R-1	0	0		AREAS OF FLOODING SENSITIVITY				CVWD
721232001	CVAG6B-CORRECTLY ZONED S	0.173	MDR		2-5 DU/AC	R-1	0	0						CVWD
721224004	CVAG6B-CORRECTLY ZONED S	0.205	MDR		2-5 DU/AC	R-1	0	0						CVWD
723322014	CVAG6B-CORRECTLY ZONED S	0.165	MDR		2-5 DU/AC	R-1	0	0						CVWD
657373001	CVAG6B-CORRECTLY ZONED S	0.240	MDR		2-5 DU/AC	R-1	0	0		AREAS OF FLOODING SENSITIVITY				CVWD
665161015	CVAG6B-CORRECTLY ZONED S	0.172	MDR		2-5 DU/AC		0	0		AREAS OF FLOODING SENSITIVITY				CVWD
721234004	CVAG6B-CORRECTLY ZONED S	0.163	MDR		2-5 DU/AC	R-1	0	0						CVWD
721222007	CVAG6B-CORRECTLY ZONED S	0.169	MDR		2-5 DU/AC	R-1	0	0						CVWD
723074007	CVAG6B-CORRECTLY ZONED S	0.192	MDR		2-5 DU/AC	R-1	0	0	COUNTY FAULT ZONE					CVWD
723311005	CVAG6B-CORRECTLY ZONED S	0.169	MDR		2-5 DU/AC	R-1	0	0						CVWD
723293011	CVAG6B-CORRECTLY ZONED S	0.182	MDR		2-5 DU/AC	R-1	0	0	COUNTY FAULT ZONE					CVWD
721213005	CVAG6B-CORRECTLY ZONED S	0.171	MDR		2-5 DU/AC	R-1	0	0						CVWD
721214022	CVAG6B-CORRECTLY ZONED S	0.169	MDR		2-5 DU/AC	R-1	0	0						CVWD
721223013	CVAG6B-CORRECTLY ZONED S	0.187	MDR		2-5 DU/AC	R-1	0	0						CVWD
767471014	CVAG6B-CORRECTLY ZONED S	0.301	MDR	CCO	2-5 DU/AC	R-1	1	0						CVWD
721215015	CVAG6B-CORRECTLY ZONED S	0.169	MDR		2-5 DU/AC	R-1	0	0						CVWD

Appendix A - Housing Inventory List

721201009	CVAG6B-CORRECTLY ZONED S	0.163	MDR		2-5 DU/AC	R-1	0	0						CVWD
721203023	CVAG6B-CORRECTLY ZONED S	0.220	MDR		2-5 DU/AC	R-1	0	0						CVWD
721271028	CVAG6B-CORRECTLY ZONED S	0.183	MDR		2-5 DU/AC	R-3	0	0						CVWD
723074015	CVAG6B-CORRECTLY ZONED S	0.333	MDR		2-5 DU/AC	R-1	1	1	COUNTY FAULT ZONE					CVWD
723151005	CVAG6B-CORRECTLY ZONED S	0.278	MDR		2-5 DU/AC	R-1	1	0	SAN ANDREAS FAULT ZONE					CVWD
609040029	CVAG6B-CORRECTLY ZONED S	8.367	MDR		2-5 DU/AC	R-1-12000	17	13					Zone E	CVWD
609181027	CVAG6B-CORRECTLY ZONED S	0.261	MDR		2-5 DU/AC	R-1	1	0					Zone D	CVWD
669670005	CVAG6B-CORRECTLY ZONED S	0.162	MDR		2-5 DU/AC	R-1	0	0						CVWD
665151003	CVAG6B-CORRECTLY ZONED S	0.174	MDR		2-5 DU/AC		0	0		AREAS OF FLOODING SENSITIVITY				CVWD
669204013	CVAG6B-CORRECTLY ZONED S	0.175	MDR		2-5 DU/AC	R-1	0	0						CVWD
665152023	CVAG6B-CORRECTLY ZONED S	0.163	MDR		2-5 DU/AC		0	0		AREAS OF FLOODING SENSITIVITY				CVWD
650192022	CVAG6B-CORRECTLY ZONED S	0.308	MDR		2-5 DU/AC	R-1	1	0		AREAS OF FLOODING SENSITIVITY				CVWD
650192017	CVAG6B-CORRECTLY ZONED S	0.309	MDR		2-5 DU/AC	R-1	1	0		AREAS OF FLOODING SENSITIVITY				CVWD
661105012	CVAG6B-CORRECTLY ZONED S	0.176	MDR		2-5 DU/AC	R-1	0	0		AREAS OF FLOODING SENSITIVITY				CVWD
723323005	CVAG6B-CORRECTLY ZONED S	0.162	MDR		2-5 DU/AC	R-1	0	0	COUNTY FAULT ZONE					CVWD
723092011	CVAG6B-CORRECTLY ZONED S	0.285	MDR		2-5 DU/AC	R-1	1	0						CVWD
723062016	CVAG6B-CORRECTLY ZONED S	0.186	MDR		2-5 DU/AC	R-1	0	0	SAN ANDREAS FAULT ZONE					CVWD
723103019	CVAG6B-CORRECTLY ZONED S	0.280	MDR		2-5 DU/AC	R-1	1	0	SAN ANDREAS FAULT ZONE					CVWD
723331013	CVAG6B-CORRECTLY ZONED S	0.167	MDR		2-5 DU/AC	R-1	0	0	SAN ANDREAS FAULT ZONE					CVWD
723104012	CVAG6B-CORRECTLY ZONED S	0.287	MDR		2-5 DU/AC	R-1	1	0	SAN ANDREAS FAULT ZONE					CVWD
721262017	CVAG6B-CORRECTLY ZONED S	0.179	MDR		2-5 DU/AC	R-1	0	0						CVWD
650310001	CVAG6B-CORRECTLY ZONED S	38.779	MDR		2-5 DU/AC	R-1	78	62		AREAS OF FLOODING SENSITIVITY				CVWD
522320030	CVAG6B-CORRECTLY ZONED S	0.166	MDR		2-5 DU/AC	R-1	0	0						CVWD
522290040	CVAG6B-CORRECTLY ZONED S	0.163	MDR		2-5 DU/AC	R-1	0	0						CVWD
522280005	CVAG6B-CORRECTLY ZONED S	0.178	MDR		2-5 DU/AC	R-1	0	0						CVWD
522290060	CVAG6B-CORRECTLY ZONED S	0.158	MDR		2-5 DU/AC	R-1	0	0						CVWD
609313014	CVAG6B-CORRECTLY ZONED S	0.267	MDR		2-5 DU/AC	R-2-8000	1	0					Zone E	CVWD
609400025	CVAG6B-CORRECTLY ZONED S	0.216	MDR		2-5 DU/AC	R-2-7000	0	0					Zone E	CVWD
657321004	CVAG6B-CORRECTLY ZONED S	0.222	MDR		2-5 DU/AC	R-1	0	0		AREAS OF FLOODING SENSITIVITY				CVWD



Appendix A - Housing Inventory List

609330024	CVAG6B-CORRECTLY ZONED S	0.237	MDR		2-5 DU/AC	R-1	0	0				Zone E	CVWD
657402014	CVAG6B-CORRECTLY ZONED S	0.335	MDR		2-5 DU/AC	R-1	1	1		AREAS OF FLOODING SENSITIVITY			CVWD
657362005	CVAG6B-CORRECTLY ZONED S	0.435	MDR		2-5 DU/AC	R-1	1	1		AREAS OF FLOODING SENSITIVITY			CVWD
669172005	CVAG6B-CORRECTLY ZONED S	0.187	MDR		2-5 DU/AC	R-1	0	0					CVWD
657311010	CVAG6B-CORRECTLY ZONED S	0.226	MDR		2-5 DU/AC	R-1	0	0		AREAS OF FLOODING SENSITIVITY			CVWD
721223007	CVAG6B-CORRECTLY ZONED S	0.169	MDR		2-5 DU/AC	R-1	0	0					CVWD
721204022	CVAG6B-CORRECTLY ZONED S	0.178	MDR		2-5 DU/AC	R-1	0	0					CVWD
723102003	CVAG6B-CORRECTLY ZONED S	0.300	MDR		2-5 DU/AC	R-1	1	0	SAN ANDREAS FAULT ZONE				CVWD
721232020	CVAG6B-CORRECTLY ZONED S	0.166	MDR		2-5 DU/AC	R-1	0	0					CVWD
723092006	CVAG6B-CORRECTLY ZONED S	0.309	MDR		2-5 DU/AC	R-1	1	0					CVWD
721235015	CVAG6B-CORRECTLY ZONED S	0.167	MDR		2-5 DU/AC	R-1	0	0					CVWD
723323032	CVAG6B-CORRECTLY ZONED S	0.198	MDR		2-5 DU/AC	R-1	0	0					CVWD
657374008	CVAG6B-CORRECTLY ZONED S	0.233	MDR		2-5 DU/AC	R-1	0	0		AREAS OF FLOODING SENSITIVITY			CVWD
522280004	CVAG6B-CORRECTLY ZONED S	0.180	MDR		2-5 DU/AC	R-1	0	0					CVWD
522280017	CVAG6B-CORRECTLY ZONED S	0.161	MDR		2-5 DU/AC	R-1	0	0					CVWD
522290013	CVAG6B-CORRECTLY ZONED S	0.166	MDR		2-5 DU/AC	R-1	0	0					CVWD
522300025	CVAG6B-CORRECTLY ZONED S	0.156	MDR		2-5 DU/AC	R-1	0	0					CVWD
607341016	CVAG6B-CORRECTLY ZONED S	0.306	MDR		2-5 DU/AC	R-1	1	0				Zone D	CVWD
609181050	CVAG6B-CORRECTLY ZONED S	0.224	MDR		2-5 DU/AC	R-1	0	0				Zone D	CVWD
607294017	CVAG6B-CORRECTLY ZONED S	0.208	MDR		2-5 DU/AC	R-1-9000	0	0				Zone D	CVWD
665163025	CVAG6B-CORRECTLY ZONED S	0.166	MDR		2-5 DU/AC		0	0		AREAS OF FLOODING SENSITIVITY			CVWD
665153019	CVAG6B-CORRECTLY ZONED S	0.161	MDR		2-5 DU/AC		0	0		AREAS OF FLOODING SENSITIVITY			CVWD
669205001	CVAG6B-CORRECTLY ZONED S	0.199	MDR		2-5 DU/AC	R-1	0	0		AREAS OF FLOODING SENSITIVITY	Santa Rosa and San Jacinto Mountains Conservation Area		CVWD
650251039	CVAG6B-CORRECTLY ZONED S	0.163	MDR		2-5 DU/AC	R-1	0	0		AREAS OF FLOODING SENSITIVITY			CVWD
661133014	CVAG6B-CORRECTLY ZONED S	0.199	MDR		2-5 DU/AC	R-1	0	0					CVWD
669172007	CVAG6B-CORRECTLY ZONED S	0.170	MDR		2-5 DU/AC	R-1	0	0					CVWD
723072013	CVAG6B-CORRECTLY ZONED S	0.188	MDR		2-5 DU/AC	R-1	0	0	COUNTY FAULT ZONE				CVWD
721241009	CVAG6B-CORRECTLY ZONED S	0.177	MDR		2-5 DU/AC	R-1	0	0	SAN ANDREAS FAULT ZONE				CVWD
721194005	CVAG6B-CORRECTLY ZONED S	0.232	MDR		2-5 DU/AC	R-1	0	0					CVWD
721202027	CVAG6B-CORRECTLY ZONED S	0.159	MDR		2-5 DU/AC	R-1	0	0					CVWD
767421022	CVAG6B-CORRECTLY ZONED S	0.245	MDR	CCO	2-5 DU/AC	R-1	0	0				Zone E	CVWD

Appendix A - Housing Inventory List

723061009	CVAG6B-CORRECTLY ZONED S	0.195	MDR		2-5 DU/AC	R-2	0	0		AREAS OF FLOODING SENSITIVITY				CVWD
522290003	CVAG6B-CORRECTLY ZONED S	0.164	MDR		2-5 DU/AC	R-1	0	0						CVWD
522280028	CVAG6B-CORRECTLY ZONED S	0.163	MDR		2-5 DU/AC	R-1	0	0						CVWD
522224007	CVAG6B-CORRECTLY ZONED S	0.173	MDR		2-5 DU/AC	R-1	0	0						CVWD
522280025	CVAG6B-CORRECTLY ZONED S	0.163	MDR		2-5 DU/AC	R-1	0	0						CVWD
522300036	CVAG6B-CORRECTLY ZONED S	0.161	MDR		2-5 DU/AC	R-1	0	0						CVWD
522310014	CVAG6B-CORRECTLY ZONED S	0.175	MDR		2-5 DU/AC	R-1	0	0						CVWD
606050004	CVAG6B-CORRECTLY ZONED S	0.340	MDR		2-5 DU/AC	R-1	1	1					Zone D	CVWD
608330048	CVAG6B-CORRECTLY ZONED S	0.147	MDR		2-5 DU/AC		0	0					Zone E	CVWD
650043027	CVAG6B-CORRECTLY ZONED S	0.161	MDR		2-5 DU/AC	R-1	0	0		AREAS OF FLOODING SENSITIVITY				CVWD
669174003	CVAG6B-CORRECTLY ZONED S	0.170	MDR		2-5 DU/AC	R-1	0	0						CVWD
657333007	CVAG6B-CORRECTLY ZONED S	0.222	MDR		2-5 DU/AC	R-1	0	0		AREAS OF FLOODING SENSITIVITY				CVWD
669183002	CVAG6B-CORRECTLY ZONED S	0.170	MDR		2-5 DU/AC	R-1	0	0						CVWD
650120001	CVAG6B-CORRECTLY ZONED S	9.649	MDR		2-5 DU/AC	R-1	19	15		AREAS OF FLOODING SENSITIVITY				CVWD
723303010	CVAG6B-CORRECTLY ZONED S	0.165	MDR		2-5 DU/AC	R-1	0	0						CVWD
723103009	CVAG6B-CORRECTLY ZONED S	0.278	MDR		2-5 DU/AC	R-1	1	0	SAN ANDREAS FAULT ZONE					CVWD
665151019	CVAG6B-CORRECTLY ZONED S	0.157	MDR		2-5 DU/AC		0	0		AREAS OF FLOODING SENSITIVITY				CVWD
721241036	CVAG6B-CORRECTLY ZONED S	0.181	MDR		2-5 DU/AC	R-1	0	0						CVWD
723293010	CVAG6B-CORRECTLY ZONED S	0.169	MDR		2-5 DU/AC	R-1	0	0	COUNTY FAULT ZONE					CVWD
721232008	CVAG6B-CORRECTLY ZONED S	0.172	MDR		2-5 DU/AC	R-1	0	0						CVWD
721271031	CVAG6B-CORRECTLY ZONED S	0.187	MDR		2-5 DU/AC	R-3	0	0						CVWD
665163017	CVAG6B-CORRECTLY ZONED S	0.159	MDR		2-5 DU/AC		0	0		AREAS OF FLOODING SENSITIVITY				CVWD
721215018	CVAG6B-CORRECTLY ZONED S	0.175	MDR		2-5 DU/AC	R-1	0	0						CVWD
721241023	CVAG6B-CORRECTLY ZONED S	0.232	MDR		2-5 DU/AC	R-1	0	0						CVWD
723292022	CVAG6B-CORRECTLY ZONED S	0.164	MDR		2-5 DU/AC	R-1	0	0	COUNTY FAULT ZONE					CVWD
721202010	CVAG6B-CORRECTLY ZONED S	0.172	MDR		2-5 DU/AC	R-1	0	0						CVWD
723121009	CVAG6B-CORRECTLY ZONED S	0.293	MDR		2-5 DU/AC	R-1	1	0	SAN ANDREAS FAULT ZONE					CVWD
723122018	CVAG6B-CORRECTLY ZONED S	0.239	MDR		2-5 DU/AC	R-1	0	0	SAN ANDREAS FAULT ZONE					CVWD
723292005	CVAG6B-CORRECTLY ZONED S	0.166	MDR		2-5 DU/AC	R-1	0	0	COUNTY FAULT ZONE	AREAS OF FLOODING SENSITIVITY				CVWD
606050025	CVAG6B-CORRECTLY ZONED S	0.295	MDR		2-5 DU/AC	R-2-8000	1	0					Zone D	CVWD
607391054	CVAG6B-CORRECTLY ZONED S	0.208	MDR		2-5 DU/AC	R-1	0	0					Zone B2	CVWD
522300021	CVAG6B-CORRECTLY ZONED S	0.163	MDR		2-5 DU/AC	R-1	0	0						CVWD
522211018	CVAG6B-CORRECTLY ZONED S	0.164	MDR		2-5 DU/AC	R-1	0	0						CVWD

Appendix A - Housing Inventory List

609122008	CVAG6B-CORRECTLY ZONED S	0.347	MDR		2-5 DU/AC	R-1	1	1					Zone D	CVWD
608031085	CVAG6B-CORRECTLY ZONED S	0.208	MDR		2-5 DU/AC		0	0					Zone E	CVWD
608320003	CVAG6B-CORRECTLY ZONED S	0.180	MDR		2-5 DU/AC		0	0					Zone E	CVWD
669172009	CVAG6B-CORRECTLY ZONED S	0.169	MDR		2-5 DU/AC	R-1	0	0						CVWD
665142008	CVAG6B-CORRECTLY ZONED S	0.168	MDR		2-5 DU/AC		0	0			AREAS OF FLOODING SENSITIVITY			CVWD
650162008	CVAG6B-CORRECTLY ZONED S	0.174	MDR		2-5 DU/AC	R-1	0	0			AREAS OF FLOODING SENSITIVITY			CVWD
669183010	CVAG6B-CORRECTLY ZONED S	0.169	MDR		2-5 DU/AC	R-1	0	0						CVWD
657312001	CVAG6B-CORRECTLY ZONED S	0.238	MDR		2-5 DU/AC	R-1	0	0			AREAS OF FLOODING SENSITIVITY			CVWD
669670015	CVAG6B-CORRECTLY ZONED S	0.161	MDR		2-5 DU/AC	R-1	0	0						CVWD
665153021	CVAG6B-CORRECTLY ZONED S	0.167	MDR		2-5 DU/AC		0	0			AREAS OF FLOODING SENSITIVITY			CVWD
669173011	CVAG6B-CORRECTLY ZONED S	0.222	MDR		2-5 DU/AC	R-1	0	0						CVWD
721235017	CVAG6B-CORRECTLY ZONED S	0.168	MDR		2-5 DU/AC	R-1	0	0						CVWD
721193004	CVAG6B-CORRECTLY ZONED S	0.228	MDR		2-5 DU/AC	R-1	0	0						CVWD
721213004	CVAG6B-CORRECTLY ZONED S	0.169	MDR		2-5 DU/AC	R-1	0	0						CVWD
723283002	CVAG6B-CORRECTLY ZONED S	0.167	MDR		2-5 DU/AC	R-1	0	0						CVWD
723074017	CVAG6B-CORRECTLY ZONED S	0.332	MDR		2-5 DU/AC	R-1	1	1		COUNTY FAULT ZONE				CVWD
693082034	CVAG6B-CORRECTLY ZONED S	0.039	MDR		2-5 DU/AC	R-T	0	0			AREAS OF FLOODING SENSITIVITY			CVWD
693201017	CVAG6B-CORRECTLY ZONED S	0.169	MDR		2-5 DU/AC	R-T	0	0			AREAS OF FLOODING SENSITIVITY			CVWD
721203009	CVAG6B-CORRECTLY ZONED S	0.166	MDR		2-5 DU/AC	R-1	0	0						CVWD
723292008	CVAG6B-CORRECTLY ZONED S	0.171	MDR		2-5 DU/AC	R-1	0	0		COUNTY FAULT ZONE				CVWD
665142031	CVAG6B-CORRECTLY ZONED S	0.169	MDR		2-5 DU/AC		0	0			AREAS OF FLOODING SENSITIVITY			CVWD
727152033	CVAG6B-CORRECTLY ZONED S	0.171	MDR		2-5 DU/AC	R-1	0	0						CVWD
522300003	CVAG6B-CORRECTLY ZONED S	0.174	MDR		2-5 DU/AC	R-1	0	0						CVWD
522320026	CVAG6B-CORRECTLY ZONED S	0.153	MDR		2-5 DU/AC	R-1	0	0						CVWD
522320014	CVAG6B-CORRECTLY ZONED S	0.159	MDR		2-5 DU/AC	R-1	0	0						CVWD
522280011	CVAG6B-CORRECTLY ZONED S	0.174	MDR		2-5 DU/AC	R-1	0	0						CVWD
609322006	CVAG6B-CORRECTLY ZONED S	0.276	MDR		2-5 DU/AC	R-1	1	0					Zone E	CVWD
650281023	CVAG6B-CORRECTLY ZONED S	0.254	MDR		2-5 DU/AC	R-1	1	0			AREAS OF FLOODING SENSITIVITY			CVWD
650151022	CVAG6B-CORRECTLY ZONED S	0.167	MDR		2-5 DU/AC	R-1	0	0			AREAS OF FLOODING SENSITIVITY			CVWD
657313002	CVAG6B-CORRECTLY ZONED S	0.235	MDR		2-5 DU/AC	R-1	0	0			AREAS OF FLOODING SENSITIVITY			CVWD
650282003	CVAG6B-CORRECTLY ZONED S	0.745	MDR		2-5 DU/AC	R-1	1	1			AREAS OF FLOODING SENSITIVITY			CVWD

Appendix A - Housing Inventory List

657315002	CVAG6B-CORRECTLY ZONED S	0.230	MDR		2-5 DU/AC	R-1	0	0		AREAS OF FLOODING SENSITIVITY				CVWD
721234002	CVAG6B-CORRECTLY ZONED S	0.169	MDR		2-5 DU/AC	R-1	0	0						CVWD
723064021	CVAG6B-CORRECTLY ZONED S	0.188	MDR		2-5 DU/AC	R-1	0	0		AREAS OF FLOODING SENSITIVITY				CVWD
723084007	CVAG6B-CORRECTLY ZONED S	0.311	MDR		2-5 DU/AC	R-1	1	0	SAN ANDREAS FAULT ZONE					CVWD
669173002	CVAG6B-CORRECTLY ZONED S	0.164	MDR		2-5 DU/AC	R-1	0	0						CVWD
665142022	CVAG6B-CORRECTLY ZONED S	0.166	MDR		2-5 DU/AC		0	0		AREAS OF FLOODING SENSITIVITY				CVWD
723322004	CVAG6B-CORRECTLY ZONED S	0.175	MDR		2-5 DU/AC	R-1	0	0						CVWD
693062011	CVAG6B-CORRECTLY ZONED S	0.111	MDR		2-5 DU/AC	R-T	0	0		AREAS OF FLOODING SENSITIVITY				CVWD
723112012	CVAG6B-CORRECTLY ZONED S	0.322	MDR		2-5 DU/AC	R-1	1	1						CVWD
723331001	CVAG6B-CORRECTLY ZONED S	0.162	MDR		2-5 DU/AC	R-1	0	0						CVWD
723111006	CVAG6B-CORRECTLY ZONED S	0.310	MDR		2-5 DU/AC	R-1	1	0	SAN ANDREAS FAULT ZONE					CVWD
723311026	CVAG6B-CORRECTLY ZONED S	0.173	MDR		2-5 DU/AC	R-1	0	0						CVWD
723325008	CVAG6B-CORRECTLY ZONED S	0.158	MDR		2-5 DU/AC	R-1	0	0	COUNTY FAULT ZONE					CVWD
721185005	CVAG6B-CORRECTLY ZONED S	0.253	MDR		2-5 DU/AC	R-1	1	0						CVWD
657352011	CVAG6B-CORRECTLY ZONED S	0.319	MDR		2-5 DU/AC	R-1	1	1		AREAS OF FLOODING SENSITIVITY				CVWD
607333010	CVAG6B-CORRECTLY ZONED S	0.225	MDR		2-5 DU/AC	R-1	0	0				Zone D		CVWD
665132018	CVAG6B-CORRECTLY ZONED S	0.178	MDR		2-5 DU/AC		0	0		AREAS OF FLOODING SENSITIVITY				CVWD
723151007	CVAG6B-CORRECTLY ZONED S	0.260	MDR		2-5 DU/AC	R-1	1	0	SAN ANDREAS FAULT ZONE					CVWD
727112017	CVAG6B-CORRECTLY ZONED S	7.235	MDR		2-5 DU/AC	R-1	14	12						CVWD
721241025	CVAG6B-CORRECTLY ZONED S	0.181	MDR		2-5 DU/AC	R-1	0	0	SAN ANDREAS FAULT ZONE					CVWD
657352006	CVAG6B-CORRECTLY ZONED S	0.230	MDR		2-5 DU/AC	R-1	0	0		AREAS OF FLOODING SENSITIVITY				CVWD
522310042	CVAG6B-CORRECTLY ZONED S	0.160	MDR		2-5 DU/AC	R-1	0	0						CVWD
522300014	CVAG6B-CORRECTLY ZONED S	0.164	MDR		2-5 DU/AC	R-1	0	0						CVWD
522270012	CVAG6B-CORRECTLY ZONED S	0.196	MDR		2-5 DU/AC	R-1	0	0						CVWD
522280057	CVAG6B-CORRECTLY ZONED S	0.162	MDR		2-5 DU/AC	R-1	0	0						CVWD
522310004	CVAG6B-CORRECTLY ZONED S	0.207	MDR		2-5 DU/AC	R-1	0	0						CVWD
609233012	CVAG6B-CORRECTLY ZONED S	0.344	MDR		2-5 DU/AC	R-1	1	1				Zone D		CVWD
608320065	CVAG6B-CORRECTLY ZONED S	0.778	MDR		2-5 DU/AC		2	1				Zone E		CVWD
522280001	CVAG6B-CORRECTLY ZONED S	0.174	MDR		2-5 DU/AC	R-1	0	0						CVWD
657413014	CVAG6B-CORRECTLY ZONED S	0.271	MDR		2-5 DU/AC	R-1	1	0		AREAS OF FLOODING SENSITIVITY				CVWD

Appendix A - Housing Inventory List

669660022	CVAG6B-CORRECTLY ZONED S	0.212	MDR		2-5 DU/AC	R-1	0	0						CVWD
650062018	CVAG6B-CORRECTLY ZONED S	0.166	MDR		2-5 DU/AC	R-1	0	0		AREAS OF FLOODING SENSITIVITY				CVWD
665142026	CVAG6B-CORRECTLY ZONED S	0.166	MDR		2-5 DU/AC		0	0		AREAS OF FLOODING SENSITIVITY				CVWD
657392009	CVAG6B-CORRECTLY ZONED S	0.411	MDR		2-5 DU/AC	R-1	1	1		AREAS OF FLOODING SENSITIVITY				CVWD
650251023	CVAG6B-CORRECTLY ZONED S	0.168	MDR		2-5 DU/AC	R-1	0	0		AREAS OF FLOODING SENSITIVITY				CVWD
650031008	CVAG6B-CORRECTLY ZONED S	0.170	MDR		2-5 DU/AC	R-1	0	0		AREAS OF FLOODING SENSITIVITY				CVWD
665132016	CVAG6B-CORRECTLY ZONED S	0.176	MDR		2-5 DU/AC		0	0		AREAS OF FLOODING SENSITIVITY				CVWD
665141003	CVAG6B-CORRECTLY ZONED S	0.172	MDR		2-5 DU/AC		0	0		AREAS OF FLOODING SENSITIVITY				CVWD
665164002	CVAG6B-CORRECTLY ZONED S	0.182	MDR		2-5 DU/AC		0	0		AREAS OF FLOODING SENSITIVITY				CVWD
661072004	CVAG6B-CORRECTLY ZONED S	0.175	MDR		2-5 DU/AC	R-1	0	0						CVWD
721262009	CVAG6B-CORRECTLY ZONED S	0.179	MDR		2-5 DU/AC	R-1	0	0						CVWD
723103005	CVAG6B-CORRECTLY ZONED S	0.282	MDR		2-5 DU/AC	R-1	1	0	SAN ANDREAS FAULT ZONE					CVWD
723033003	CVAG6B-CORRECTLY ZONED S	0.186	MDR		2-5 DU/AC	R-2A	0	0						CVWD
727211018	CVAG6B-CORRECTLY ZONED S	0.189	MDR		2-5 DU/AC	R-3	0	0						CVWD
665164001	CVAG6B-CORRECTLY ZONED S	0.192	MDR		2-5 DU/AC		0	0		AREAS OF FLOODING SENSITIVITY				CVWD
723294009	CVAG6B-CORRECTLY ZONED S	0.164	MDR		2-5 DU/AC	R-1	0	0	COUNTY FAULT ZONE					CVWD
721242007	CVAG6B-CORRECTLY ZONED S	0.170	MDR		2-5 DU/AC	R-1	0	0	SAN ANDREAS FAULT ZONE					CVWD
723064016	CVAG6B-CORRECTLY ZONED S	0.186	MDR		2-5 DU/AC	R-1	0	0		AREAS OF FLOODING SENSITIVITY				CVWD
723092009	CVAG6B-CORRECTLY ZONED S	0.310	MDR		2-5 DU/AC	R-1	1	0						CVWD
723102007	CVAG6B-CORRECTLY ZONED S	0.261	MDR		2-5 DU/AC	R-1	1	0	SAN ANDREAS FAULT ZONE					CVWD
721213006	CVAG6B-CORRECTLY ZONED S	0.159	MDR		2-5 DU/AC	R-1	0	0						CVWD
721215001	CVAG6B-CORRECTLY ZONED S	0.170	MDR		2-5 DU/AC	R-1	0	0						CVWD
721241047	CVAG6B-CORRECTLY ZONED S	0.087	MDR		2-5 DU/AC	R-1	0	0	SAN ANDREAS FAULT ZONE					CVWD
721204011	CVAG6B-CORRECTLY ZONED S	0.172	MDR		2-5 DU/AC	R-1	0	0						CVWD

Appendix A - Housing Inventory List

723142002	CVAG6B-CORRECTLY ZONED S	0.919	MDR		2-5 DU/AC	R-1	2	1	SAN ANDREAS FAULT ZONE					CVWD
721235013	CVAG6B-CORRECTLY ZONED S	0.167	MDR		2-5 DU/AC	R-1	0	0						CVWD
609052007	CVAG6B-CORRECTLY ZONED S	2.380	MDR		2-5 DU/AC	R-1-12000	5	4					Zone E	CVWD
522290024	CVAG6B-CORRECTLY ZONED S	0.166	MDR		2-5 DU/AC	R-1	0	0						CVWD
522310010	CVAG6B-CORRECTLY ZONED S	0.158	MDR		2-5 DU/AC	R-1	0	0						CVWD
609132005	CVAG6B-CORRECTLY ZONED S	0.228	MDR		2-5 DU/AC	R-1	0	0					Zone E	CVWD
607300007	CVAG6B-CORRECTLY ZONED S	5.027	MDR		2-5 DU/AC	R-1	10	8					Zone D	CVWD
609181025	CVAG6B-CORRECTLY ZONED S	0.374	MDR		2-5 DU/AC	R-1	1	1					Zone D	CVWD
648150028	CVAG6B-CORRECTLY ZONED S	36.783	MDR		2-5 DU/AC	R-A	74	59		AREAS OF FLOODING SENSITIVITY				CVWD
609212007	CVAG6B-CORRECTLY ZONED S	0.284	MDR		2-5 DU/AC	R-1	1	0					Zone D	CVWD
669173008	CVAG6B-CORRECTLY ZONED S	0.198	MDR		2-5 DU/AC	R-1	0	0						CVWD
669670017	CVAG6B-CORRECTLY ZONED S	0.169	MDR		2-5 DU/AC	R-1	0	0						CVWD
665152026	CVAG6B-CORRECTLY ZONED S	0.161	MDR		2-5 DU/AC		0	0		AREAS OF FLOODING SENSITIVITY				CVWD
650033024	CVAG6B-CORRECTLY ZONED S	0.167	MDR		2-5 DU/AC	R-1	0	0		AREAS OF FLOODING SENSITIVITY				CVWD
669175012	CVAG6B-CORRECTLY ZONED S	0.191	MDR		2-5 DU/AC	R-1	0	0						CVWD
665151006	CVAG6B-CORRECTLY ZONED S	0.168	MDR		2-5 DU/AC		0	0		AREAS OF FLOODING SENSITIVITY				CVWD
723041011	CVAG6B-CORRECTLY ZONED S	0.200	MDR		2-5 DU/AC	R-2	0	0		AREAS OF FLOODING SENSITIVITY				CVWD
723334009	CVAG6B-CORRECTLY ZONED S	0.177	MDR		2-5 DU/AC	R-1	0	0						CVWD
721234001	CVAG6B-CORRECTLY ZONED S	0.161	MDR		2-5 DU/AC	R-1	0	0						CVWD
694100020	CVAG6B-CORRECTLY ZONED S	0.137	MDR		2-5 DU/AC	R-T	0	0		AREAS OF FLOODING SENSITIVITY				CVWD
721251039	CVAG6B-CORRECTLY ZONED S	0.184	MDR		2-5 DU/AC	R-2	0	0	SAN ANDREAS FAULT ZONE					CVWD
723334013	CVAG6B-CORRECTLY ZONED S	0.178	MDR		2-5 DU/AC	R-1	0	0						CVWD
609313016	CVAG6B-CORRECTLY ZONED S	0.275	MDR		2-5 DU/AC	R-2-8000	1	0					Zone E	CVWD
654070003	CVAG6B-CORRECTLY ZONED S	54.043	MDR		2-5 DU/AC	R-T	108	86	SAN ANDREAS FAULT ZONE					CVWD
522280003	CVAG6B-CORRECTLY ZONED S	0.217	MDR		2-5 DU/AC	R-1	0	0						CVWD
522290075	CVAG6B-CORRECTLY ZONED S	0.156	MDR		2-5 DU/AC	R-1	0	0						CVWD
522300012	CVAG6B-CORRECTLY ZONED S	0.164	MDR		2-5 DU/AC	R-1	0	0						CVWD
522290025	CVAG6B-CORRECTLY ZONED S	0.167	MDR		2-5 DU/AC	R-1	0	0						CVWD
522270022	CVAG6B-CORRECTLY ZONED S	0.161	MDR		2-5 DU/AC	R-1	0	0						CVWD
609420053	CVAG6B-CORRECTLY ZONED S	8.178	MDR		2-5 DU/AC	R-2-7000	16	13					Zone E	CVWD
665131011	CVAG6B-CORRECTLY ZONED S	0.167	MDR		2-5 DU/AC		0	0		AREAS OF FLOODING SENSITIVITY				CVWD
665133017	CVAG6B-CORRECTLY ZONED S	0.163	MDR		2-5 DU/AC		0	0		AREAS OF FLOODING SENSITIVITY				CVWD

Appendix A - Housing Inventory List

657391008	CVAG6B-CORRECTLY ZONED S	0.302	MDR		2-5 DU/AC	R-1	1	0		AREAS OF FLOODING SENSITIVITY				CVWD
650043003	CVAG6B-CORRECTLY ZONED S	0.165	MDR		2-5 DU/AC	R-1	0	0		AREAS OF FLOODING SENSITIVITY				CVWD
661063005	CVAG6B-CORRECTLY ZONED S	0.162	MDR		2-5 DU/AC	R-1	0	0						CVWD
665131007	CVAG6B-CORRECTLY ZONED S	0.169	MDR		2-5 DU/AC		0	0		AREAS OF FLOODING SENSITIVITY				CVWD
669202006	CVAG6B-CORRECTLY ZONED S	0.198	MDR		2-5 DU/AC	R-2A	0	0						CVWD
723061013	CVAG6B-CORRECTLY ZONED S	0.188	MDR		2-5 DU/AC	R-1	0	0	SAN ANDREAS FAULT ZONE	AREAS OF FLOODING SENSITIVITY				CVWD
723064010	CVAG6B-CORRECTLY ZONED S	0.185	MDR		2-5 DU/AC	R-1	0	0		AREAS OF FLOODING SENSITIVITY				CVWD
721202032	CVAG6B-CORRECTLY ZONED S	0.180	MDR		2-5 DU/AC	R-1	0	0						CVWD
723084006	CVAG6B-CORRECTLY ZONED S	0.306	MDR		2-5 DU/AC	R-1	1	0						CVWD
767421004	CVAG6B-CORRECTLY ZONED S	0.309	MDR	CCO	2-5 DU/AC	R-1	1	0					Zone E	CVWD
723054009	CVAG6B-CORRECTLY ZONED S	0.188	MDR		2-5 DU/AC	R-2	0	0	COUNTY FAULT ZONE					CVWD
721192010	CVAG6B-CORRECTLY ZONED S	0.240	MDR		2-5 DU/AC	R-1	0	0						CVWD
721194012	CVAG6B-CORRECTLY ZONED S	0.221	MDR		2-5 DU/AC	R-1	0	0						CVWD
721223009	CVAG6B-CORRECTLY ZONED S	0.168	MDR		2-5 DU/AC	R-1	0	0						CVWD
723332001	CVAG6B-CORRECTLY ZONED S	0.160	MDR		2-5 DU/AC	R-1	0	0						CVWD
723122004	CVAG6B-CORRECTLY ZONED S	0.471	MDR		2-5 DU/AC	R-1	1	1	SAN ANDREAS FAULT ZONE	AREAS OF FLOODING SENSITIVITY				CVWD
522310023	CVAG6B-CORRECTLY ZONED S	0.159	MDR		2-5 DU/AC	R-1	0	0						CVWD
609570052	CVAG6B-CORRECTLY ZONED S	0.029	MDR		2-5 DU/AC	R-1	0	0					Zone D	CVWD
665133014	CVAG6B-CORRECTLY ZONED S	0.168	MDR		2-5 DU/AC		0	0		AREAS OF FLOODING SENSITIVITY				CVWD
650210004	CVAG6B-CORRECTLY ZONED S	4.877	MDR		2-5 DU/AC	R-1	10	8		AREAS OF FLOODING SENSITIVITY				CVWD
650222019	CVAG6B-CORRECTLY ZONED S	0.309	MDR		2-5 DU/AC	R-1	1	0		AREAS OF FLOODING SENSITIVITY				CVWD
650152020	CVAG6B-CORRECTLY ZONED S	0.180	MDR		2-5 DU/AC	R-1	0	0		AREAS OF FLOODING SENSITIVITY				CVWD
665141012	CVAG6B-CORRECTLY ZONED S	0.178	MDR		2-5 DU/AC		0	0		AREAS OF FLOODING SENSITIVITY				CVWD
665143028	CVAG6B-CORRECTLY ZONED S	0.166	MDR		2-5 DU/AC		0	0		AREAS OF FLOODING SENSITIVITY				CVWD
665132022	CVAG6B-CORRECTLY ZONED S	0.164	MDR		2-5 DU/AC		0	0		AREAS OF FLOODING SENSITIVITY				CVWD
650071010	CVAG6B-CORRECTLY ZONED S	0.174	MDR		2-5 DU/AC	R-1	0	0		AREAS OF FLOODING SENSITIVITY				CVWD

Appendix A - Housing Inventory List

721193005	CVAG6B-CORRECTLY ZONED S	0.226	MDR		2-5 DU/AC	R-1	0	0						CVWD
723293003	CVAG6B-CORRECTLY ZONED S	0.178	MDR		2-5 DU/AC	R-1	0	0	COUNTY					CVWD
669197008	CVAG6B-CORRECTLY ZONED S	0.183	MDR		2-5 DU/AC	R-1	0	0	FAULT ZONE					CVWD
669183012	CVAG6B-CORRECTLY ZONED S	0.163	MDR		2-5 DU/AC	R-1	0	0						CVWD
723093011	CVAG6B-CORRECTLY ZONED S	0.295	MDR		2-5 DU/AC	R-1	1	0						CVWD
723122008	CVAG6B-CORRECTLY ZONED S	0.457	MDR		2-5 DU/AC	R-1	1	1	SAN ANDREAS					CVWD
606020006	CVAG6B-CORRECTLY ZONED S	0.233	MDR		2-5 DU/AC	R-1	0	0	FAULT ZONE				Zone D	CVWD
609062004	CVAG6B-CORRECTLY ZONED S	4.775	MDR		2-5 DU/AC	R-1-12000	10	8					Zone E	CVWD
522280041	CVAG6B-CORRECTLY ZONED S	0.158	MDR		2-5 DU/AC	R-1	0	0						CVWD
522280034	CVAG6B-CORRECTLY ZONED S	0.162	MDR		2-5 DU/AC	R-1	0	0						CVWD
522270027	CVAG6B-CORRECTLY ZONED S	0.158	MDR		2-5 DU/AC	R-1	0	0						CVWD
607181027	CVAG6B-CORRECTLY ZONED S	1.817	MDR		2-5 DU/AC	R-1-12000	4	3					Zone D	CVWD
650051007	CVAG6B-CORRECTLY ZONED S	0.171	MDR		2-5 DU/AC	R-1	0	0		AREAS OF FLOODING SENSITIVITY				CVWD
657404003	CVAG6B-CORRECTLY ZONED S	2.420	MDR		2-5 DU/AC	R-1	5	4		AREAS OF FLOODING SENSITIVITY				CVWD
669670014	CVAG6B-CORRECTLY ZONED S	0.159	MDR		2-5 DU/AC	R-1	0	0						CVWD
669205008	CVAG6B-CORRECTLY ZONED S	0.166	MDR		2-5 DU/AC	R-1	0	0				Santa Rosa and San Jacinto Mountains Conservation Area		CVWD
657313007	CVAG6B-CORRECTLY ZONED S	0.228	MDR		2-5 DU/AC	R-1	0	0		AREAS OF FLOODING SENSITIVITY				CVWD
657331004	CVAG6B-CORRECTLY ZONED S	0.226	MDR		2-5 DU/AC	R-1	0	0		AREAS OF FLOODING SENSITIVITY				CVWD
657413003	CVAG6B-CORRECTLY ZONED S	0.286	MDR		2-5 DU/AC	R-1	1	0		AREAS OF FLOODING SENSITIVITY				CVWD
650032001	CVAG6B-CORRECTLY ZONED S	0.161	MDR		2-5 DU/AC	R-1	0	0		AREAS OF FLOODING SENSITIVITY				CVWD
721181001	CVAG6B-CORRECTLY ZONED S	0.269	MDR		2-5 DU/AC	R-1	1	0						CVWD
721201003	CVAG6B-CORRECTLY ZONED S	0.172	MDR		2-5 DU/AC	R-1	0	0						CVWD
650033016	CVAG6B-CORRECTLY ZONED S	0.153	MDR		2-5 DU/AC	R-1	0	0		AREAS OF FLOODING SENSITIVITY				CVWD
665163018	CVAG6B-CORRECTLY ZONED S	0.160	MDR		2-5 DU/AC		0	0		AREAS OF FLOODING SENSITIVITY				CVWD
723303002	CVAG6B-CORRECTLY ZONED S	0.159	MDR		2-5 DU/AC	R-1	0	0						CVWD
723142003	CVAG6B-CORRECTLY ZONED S	0.908	MDR		2-5 DU/AC	R-1	2	1	SAN ANDREAS					CVWD
665143031	CVAG6B-CORRECTLY ZONED S	0.161	MDR		2-5 DU/AC		0	0	FAULT ZONE	AREAS OF FLOODING SENSITIVITY				CVWD



Appendix A - Housing Inventory List

665152011	CVAG6B-CORRECTLY ZONED S	0.170	MDR		2-5 DU/AC		0	0		AREAS OF FLOODING SENSITIVITY				CVWD
723323014	CVAG6B-CORRECTLY ZONED S	0.185	MDR		2-5 DU/AC	R-1	0	0						CVWD
721202003	CVAG6B-CORRECTLY ZONED S	0.185	MDR		2-5 DU/AC	R-1	0	0						CVWD
721231006	CVAG6B-CORRECTLY ZONED S	0.170	MDR		2-5 DU/AC	R-1	0	0						CVWD
723292033	CVAG6B-CORRECTLY ZONED S	0.168	MDR		2-5 DU/AC	R-1	0	0	COUNTY FAULT ZONE					CVWD
723334019	CVAG6B-CORRECTLY ZONED S	0.180	MDR		2-5 DU/AC	R-1	0	0	SAN ANDREAS FAULT ZONE	AREAS OF FLOODING SENSITIVITY				CVWD
757070037	CVAG6B-CORRECTLY ZONED S	0.426	MDR		2-5 DU/AC	R-A-20	1	1				Zone D		CVWD
723123007	CVAG6B-CORRECTLY ZONED S	0.277	MDR		2-5 DU/AC	R-1	1	0	SAN ANDREAS FAULT ZONE					CVWD
723093001	CVAG6B-CORRECTLY ZONED S	0.313	MDR		2-5 DU/AC	R-1	1	1	COUNTY FAULT ZONE					CVWD
522270035	CVAG6B-CORRECTLY ZONED S	0.200	MDR		2-5 DU/AC	R-1	0	0						CVWD
522310038	CVAG6B-CORRECTLY ZONED S	0.158	MDR		2-5 DU/AC	R-1	0	0						CVWD
522320034	CVAG6B-CORRECTLY ZONED S	0.152	MDR		2-5 DU/AC	R-1	0	0						CVWD
609321014	CVAG6B-CORRECTLY ZONED S	0.150	MDR		2-5 DU/AC	R-1	0	0				Zone E		CVWD
609111006	CVAG6B-CORRECTLY ZONED S	0.196	MDR		2-5 DU/AC	R-1	0	0				Zone E		CVWD
650281001	CVAG6B-CORRECTLY ZONED S	0.272	MDR		2-5 DU/AC	R-1	1	0		AREAS OF FLOODING SENSITIVITY				CVWD
657311013	CVAG6B-CORRECTLY ZONED S	0.225	MDR		2-5 DU/AC	R-1	0	0		AREAS OF FLOODING SENSITIVITY				CVWD
657403003	CVAG6B-CORRECTLY ZONED S	0.341	MDR		2-5 DU/AC	R-1	1	1		AREAS OF FLOODING SENSITIVITY				CVWD
661122016	CVAG6B-CORRECTLY ZONED S	0.191	MDR		2-5 DU/AC	R-1	0	0						CVWD
650202026	CVAG6B-CORRECTLY ZONED S	0.235	MDR		2-5 DU/AC	R-1	0	0		AREAS OF FLOODING SENSITIVITY				CVWD
657423017	CVAG6B-CORRECTLY ZONED S	0.276	MDR		2-5 DU/AC	R-1	1	0		AREAS OF FLOODING SENSITIVITY				CVWD
661092003	CVAG6B-CORRECTLY ZONED S	0.167	MDR		2-5 DU/AC	R-1	0	0						CVWD
694010051	CVAG6B-CORRECTLY ZONED S	0.116	MDR		2-5 DU/AC	R-T	0	0		AREAS OF FLOODING SENSITIVITY				CVWD
723074012	CVAG6B-CORRECTLY ZONED S	0.194	MDR		2-5 DU/AC	R-1	0	0	COUNTY FAULT ZONE					CVWD
723091003	CVAG6B-CORRECTLY ZONED S	0.309	MDR		2-5 DU/AC	R-1	1	0		AREAS OF FLOODING SENSITIVITY				CVWD
721233009	CVAG6B-CORRECTLY ZONED S	0.170	MDR		2-5 DU/AC	R-1	0	0						CVWD
767471017	CVAG6B-CORRECTLY ZONED S	0.301	MDR	CCO	2-5 DU/AC	R-1	1	0						CVWD
721182005	CVAG6B-CORRECTLY ZONED S	0.224	MDR		2-5 DU/AC	R-1	0	0						CVWD
721232022	CVAG6B-CORRECTLY ZONED S	0.166	MDR		2-5 DU/AC	R-1	0	0						CVWD
721203020	CVAG6B-CORRECTLY ZONED S	0.158	MDR		2-5 DU/AC	R-1	0	0						CVWD
723111009	CVAG6B-CORRECTLY ZONED S	0.406	MDR		2-5 DU/AC	R-1	1	1	SAN ANDREAS FAULT ZONE					CVWD

Appendix A - Housing Inventory List

723134009	CVAG6B-CORRECTLY ZONED S	0.281	MDR		2-5 DU/AC	R-1	1	0	SAN ANDREAS FAULT ZONE						CVWD
723311001	CVAG6B-CORRECTLY ZONED S	0.182	MDR		2-5 DU/AC	R-1	0	0		AREAS OF FLOODING SENSITIVITY					CVWD
721182010	CVAG6B-CORRECTLY ZONED S	0.223	MDR		2-5 DU/AC	R-1	0	0							CVWD
723134002	CVAG6B-CORRECTLY ZONED S	0.289	MDR		2-5 DU/AC	R-1	1	0	SAN ANDREAS FAULT ZONE						CVWD
723301008	CVAG6B-CORRECTLY ZONED S	0.170	MDR		2-5 DU/AC	R-1	0	0							CVWD
723284005	CVAG6B-CORRECTLY ZONED S	0.184	MDR		2-5 DU/AC	R-1	0	0							CVWD
608320074	CVAG6B-CORRECTLY ZONED S	0.166	MDR		2-5 DU/AC		0	0					Zone E		CVWD
723103013	CVAG6B-CORRECTLY ZONED S	0.283	MDR		2-5 DU/AC	R-1	1	0	SAN ANDREAS FAULT ZONE	AREAS OF FLOODING SENSITIVITY					CVWD
607391050	CVAG6B-CORRECTLY ZONED S	0.210	MDR		2-5 DU/AC	R-1	0	0					Zone B2		CVWD
522270010	CVAG6B-CORRECTLY ZONED S	0.196	MDR		2-5 DU/AC	R-1	0	0							CVWD
522300016	CVAG6B-CORRECTLY ZONED S	0.162	MDR		2-5 DU/AC	R-1	0	0							CVWD
609181029	CVAG6B-CORRECTLY ZONED S	0.236	MDR		2-5 DU/AC	R-1	0	0					Zone D		CVWD
609211038	CVAG6B-CORRECTLY ZONED S	0.253	MDR		2-5 DU/AC	R-1	1	0					Zone D		CVWD
607294013	CVAG6B-CORRECTLY ZONED S	0.245	MDR		2-5 DU/AC	R-1-9000	0	0					Zone D		CVWD
650192001	CVAG6B-CORRECTLY ZONED S	0.333	MDR		2-5 DU/AC	R-1	1	1		AREAS OF FLOODING SENSITIVITY					CVWD
657363005	CVAG6B-CORRECTLY ZONED S	0.376	MDR		2-5 DU/AC	R-1	1	1		AREAS OF FLOODING SENSITIVITY					CVWD
661122012	CVAG6B-CORRECTLY ZONED S	0.182	MDR		2-5 DU/AC	R-1	0	0							CVWD
657423022	CVAG6B-CORRECTLY ZONED S	0.274	MDR		2-5 DU/AC	R-1	1	0		AREAS OF FLOODING SENSITIVITY					CVWD
657401004	CVAG6B-CORRECTLY ZONED S	0.299	MDR		2-5 DU/AC	R-1	1	0		AREAS OF FLOODING SENSITIVITY					CVWD
665153004	CVAG6B-CORRECTLY ZONED S	0.165	MDR		2-5 DU/AC		0	0		AREAS OF FLOODING SENSITIVITY					CVWD
665132006	CVAG6B-CORRECTLY ZONED S	0.181	MDR		2-5 DU/AC		0	0		AREAS OF FLOODING SENSITIVITY					CVWD
650142011	CVAG6B-CORRECTLY ZONED S	0.155	MDR		2-5 DU/AC	R-1	0	0		AREAS OF FLOODING SENSITIVITY					CVWD
665152024	CVAG6B-CORRECTLY ZONED S	0.166	MDR		2-5 DU/AC		0	0		AREAS OF FLOODING SENSITIVITY					CVWD
721224009	CVAG6B-CORRECTLY ZONED S	0.279	MDR		2-5 DU/AC	R-1	1	0							CVWD
669201005	CVAG6B-CORRECTLY ZONED S	0.179	MDR		2-5 DU/AC	R-2A	0	0							CVWD
723172009	CVAG6B-CORRECTLY ZONED S	0.314	MDR		2-5 DU/AC	R-1	1	1	SAN ANDREAS FAULT ZONE						CVWD
721202015	CVAG6B-CORRECTLY ZONED S	0.211	MDR		2-5 DU/AC	R-1	0	0							CVWD

Appendix A - Housing Inventory List

693076018	CVAG6B-CORRECTLY ZONED S	0.027	MDR		2-5 DU/AC	R-T	0	0		AREAS OF FLOODING SENSITIVITY				CVWD
723122005	CVAG6B-CORRECTLY ZONED S	0.228	MDR		2-5 DU/AC	R-1	0	0	SAN ANDREAS FAULT ZONE					CVWD
723311025	CVAG6B-CORRECTLY ZONED S	0.165	MDR		2-5 DU/AC	R-1	0	0						CVWD
607391040	CVAG6B-CORRECTLY ZONED S	0.200	MDR		2-5 DU/AC	R-1	0	0				Zone B2		CVWD
522224021	CVAG6B-CORRECTLY ZONED S	0.171	MDR		2-5 DU/AC	R-1	0	0						CVWD
522290038	CVAG6B-CORRECTLY ZONED S	0.169	MDR		2-5 DU/AC	R-1	0	0						CVWD
522320036	CVAG6B-CORRECTLY ZONED S	0.162	MDR		2-5 DU/AC	R-1	0	0						CVWD
522270014	CVAG6B-CORRECTLY ZONED S	0.166	MDR		2-5 DU/AC	R-1	0	0						CVWD
608330063	CVAG6B-CORRECTLY ZONED S	0.237	MDR		2-5 DU/AC		0	0				Zone E		CVWD
608052004	CVAG6B-CORRECTLY ZONED S	0.191	MDR		2-5 DU/AC	R-1	0	0				Zone E		CVWD
609262028	CVAG6B-CORRECTLY ZONED S	1.686	MDR		2-5 DU/AC	R-2-4000	3	3				Zone D		CVWD
657411010	CVAG6B-CORRECTLY ZONED S	0.277	MDR		2-5 DU/AC	R-1	1	0		AREAS OF FLOODING SENSITIVITY				CVWD
665132031	CVAG6B-CORRECTLY ZONED S	0.169	MDR		2-5 DU/AC		0	0		AREAS OF FLOODING SENSITIVITY				CVWD
650062006	CVAG6B-CORRECTLY ZONED S	0.168	MDR		2-5 DU/AC	R-1	0	0		AREAS OF FLOODING SENSITIVITY				CVWD
650072029	CVAG6B-CORRECTLY ZONED S	0.165	MDR		2-5 DU/AC	R-1	0	0		AREAS OF FLOODING SENSITIVITY				CVWD
723294004	CVAG6B-CORRECTLY ZONED S	0.214	MDR		2-5 DU/AC	R-1	0	0		AREAS OF FLOODING SENSITIVITY				CVWD
723312002	CVAG6B-CORRECTLY ZONED S	0.165	MDR		2-5 DU/AC	R-1	0	0						CVWD
721234008	CVAG6B-CORRECTLY ZONED S	0.158	MDR		2-5 DU/AC	R-1	0	0						CVWD
723323009	CVAG6B-CORRECTLY ZONED S	0.159	MDR		2-5 DU/AC	R-1	0	0	COUNTY FAULT ZONE					CVWD
693180001	CVAG6B-CORRECTLY ZONED S	38.564	MDR		2-5 DU/AC	R-3-6000	77	62		AREAS OF FLOODING SENSITIVITY				CVWD
721213015	CVAG6B-CORRECTLY ZONED S	0.173	MDR		2-5 DU/AC	R-1	0	0						CVWD
721213010	CVAG6B-CORRECTLY ZONED S	0.173	MDR		2-5 DU/AC	R-1	0	0						CVWD
721232018	CVAG6B-CORRECTLY ZONED S	0.169	MDR		2-5 DU/AC	R-1	0	0						CVWD
767440005	CVAG6B-CORRECTLY ZONED S	0.122	MDR	CCO	2-5 DU/AC	R-1	0	0						CVWD
723331007	CVAG6B-CORRECTLY ZONED S	0.163	MDR		2-5 DU/AC	R-1	0	0	SAN ANDREAS FAULT ZONE	AREAS OF FLOODING SENSITIVITY				CVWD
723303021	CVAG6B-CORRECTLY ZONED S	0.158	MDR		2-5 DU/AC	R-1	0	0						CVWD
767421005	CVAG6B-CORRECTLY ZONED S	0.308	MDR	CCO	2-5 DU/AC	R-1	1	0				Zone E		CVWD
721202014	CVAG6B-CORRECTLY ZONED S	0.182	MDR		2-5 DU/AC	R-1	0	0						CVWD
723114012	CVAG6B-CORRECTLY ZONED S	0.316	MDR		2-5 DU/AC	R-1	1	1						CVWD
522300001	CVAG6B-CORRECTLY ZONED S	0.176	MDR		2-5 DU/AC	R-1	0	0						CVWD
522290046	CVAG6B-CORRECTLY ZONED S	0.167	MDR		2-5 DU/AC	R-1	0	0						CVWD
522310011	CVAG6B-CORRECTLY ZONED S	0.159	MDR		2-5 DU/AC	R-1	0	0						CVWD
608330018	CVAG6B-CORRECTLY ZONED S	0.199	MDR		2-5 DU/AC		0	0				Zone E		CVWD
608320064	CVAG6B-CORRECTLY ZONED S	0.166	MDR		2-5 DU/AC		0	0				Zone E		CVWD
609141008	CVAG6B-CORRECTLY ZONED S	0.240	MDR		2-5 DU/AC	R-1	0	0				Zone E		CVWD
609312009	CVAG6B-CORRECTLY ZONED S	0.389	MDR		2-5 DU/AC	R-1	1	1				Zone E		CVWD

Appendix A - Housing Inventory List

650210003	CVAG6B-CORRECTLY ZONED S	4.855	MDR		2-5 DU/AC	R-1	10	8		AREAS OF FLOODING SENSITIVITY					CVWD
665133002	CVAG6B-CORRECTLY ZONED S	0.169	MDR		2-5 DU/AC		0	0		AREAS OF FLOODING SENSITIVITY					CVWD
665163005	CVAG6B-CORRECTLY ZONED S	0.173	MDR		2-5 DU/AC		0	0		AREAS OF FLOODING SENSITIVITY					CVWD
661062011	CVAG6B-CORRECTLY ZONED S	0.175	MDR		2-5 DU/AC	R-1	0	0							CVWD
657331003	CVAG6B-CORRECTLY ZONED S	0.229	MDR		2-5 DU/AC	R-1	0	0		AREAS OF FLOODING SENSITIVITY					CVWD
661184013	CVAG6B-CORRECTLY ZONED S	0.439	MDR		2-5 DU/AC	R-1	1	1	SAN ANDREAS FAULT ZONE						CVWD
665163023	CVAG6B-CORRECTLY ZONED S	0.163	MDR		2-5 DU/AC		0	0		AREAS OF FLOODING SENSITIVITY					CVWD
723324005	CVAG6B-CORRECTLY ZONED S	0.169	MDR		2-5 DU/AC	R-1	0	0							CVWD
721241027	CVAG6B-CORRECTLY ZONED S	0.184	MDR		2-5 DU/AC	R-1	0	0	SAN ANDREAS FAULT ZONE						CVWD
723061018	CVAG6B-CORRECTLY ZONED S	0.187	MDR		2-5 DU/AC	R-1	0	0	SAN ANDREAS FAULT ZONE	AREAS OF FLOODING SENSITIVITY					CVWD
665151009	CVAG6B-CORRECTLY ZONED S	0.163	MDR		2-5 DU/AC		0	0		AREAS OF FLOODING SENSITIVITY					CVWD
723073020	CVAG6B-CORRECTLY ZONED S	0.189	MDR		2-5 DU/AC	R-1	0	0	COUNTY FAULT ZONE						CVWD
665163009	CVAG6B-CORRECTLY ZONED S	0.166	MDR		2-5 DU/AC		0	0		AREAS OF FLOODING SENSITIVITY					CVWD
721271040	CVAG6B-CORRECTLY ZONED S	0.191	MDR		2-5 DU/AC	R-3	0	0							CVWD
723172004	CVAG6B-CORRECTLY ZONED S	0.920	MDR		2-5 DU/AC	R-1	2	1	SAN ANDREAS FAULT ZONE						CVWD
721251024	CVAG6B-CORRECTLY ZONED S	0.184	MDR		2-5 DU/AC	R-2	0	0	SAN ANDREAS FAULT ZONE						CVWD
721261006	CVAG6B-CORRECTLY ZONED S	0.188	MDR		2-5 DU/AC	R-1	0	0							CVWD
723304005	CVAG6B-CORRECTLY ZONED S	0.163	MDR		2-5 DU/AC	R-1	0	0							CVWD
723142005	CVAG6B-CORRECTLY ZONED S	0.386	MDR		2-5 DU/AC	R-1	1	1	SAN ANDREAS FAULT ZONE						CVWD
723284002	CVAG6B-CORRECTLY ZONED S	0.167	MDR		2-5 DU/AC	R-1	0	0							CVWD
665152015	CVAG6B-CORRECTLY ZONED S	0.172	MDR		2-5 DU/AC		0	0		AREAS OF FLOODING SENSITIVITY					CVWD
522214010	CVAG6B-CORRECTLY ZONED S	0.174	MDR		2-5 DU/AC	R-1	0	0							CVWD
522290034	CVAG6B-CORRECTLY ZONED S	0.162	MDR		2-5 DU/AC	R-1	0	0							CVWD
522213006	CVAG6B-CORRECTLY ZONED S	0.173	MDR		2-5 DU/AC	R-1	0	0							CVWD
609092005	CVAG6B-CORRECTLY ZONED S	0.257	MDR		2-5 DU/AC	R-1	1	0						Zone D	CVWD
607181030	CVAG6B-CORRECTLY ZONED S	0.258	MDR		2-5 DU/AC	R-1-12000	1	0						Zone D	CVWD

Appendix A - Housing Inventory List

609361002	CVAG6B-CORRECTLY ZONED S	0.233	MDR		2-5 DU/AC	R-1	0	0					Zone E	CVWD
608064009	CVAG6B-CORRECTLY ZONED S	0.254	MDR		2-5 DU/AC	R-1	1	0					Zone E	CVWD
608330064	CVAG6B-CORRECTLY ZONED S	0.321	MDR		2-5 DU/AC		1	1					Zone E	CVWD
665133011	CVAG6B-CORRECTLY ZONED S	0.168	MDR		2-5 DU/AC		0	0			AREAS OF FLOODING SENSITIVITY			CVWD
650262026	CVAG6B-CORRECTLY ZONED S	0.171	MDR		2-5 DU/AC	R-2-6000	0	0			AREAS OF FLOODING SENSITIVITY			CVWD
650061037	CVAG6B-CORRECTLY ZONED S	0.166	MDR		2-5 DU/AC	R-1	0	0			AREAS OF FLOODING SENSITIVITY			CVWD
661062020	CVAG6B-CORRECTLY ZONED S	0.182	MDR		2-5 DU/AC	R-1	0	0						CVWD
665132005	CVAG6B-CORRECTLY ZONED S	0.178	MDR		2-5 DU/AC		0	0			AREAS OF FLOODING SENSITIVITY			CVWD
669680009	CVAG6B-CORRECTLY ZONED S	0.197	MDR		2-5 DU/AC	R-1	0	0						CVWD
650221019	CVAG6B-CORRECTLY ZONED S	0.286	MDR		2-5 DU/AC	R-1	1	0			AREAS OF FLOODING SENSITIVITY			CVWD
723303041	CVAG6B-CORRECTLY ZONED S	0.167	MDR		2-5 DU/AC	R-1	0	0						CVWD
665133024	CVAG6B-CORRECTLY ZONED S	0.168	MDR		2-5 DU/AC		0	0			AREAS OF FLOODING SENSITIVITY			CVWD
665133015	CVAG6B-CORRECTLY ZONED S	0.162	MDR		2-5 DU/AC		0	0			AREAS OF FLOODING SENSITIVITY			CVWD
721271024	CVAG6B-CORRECTLY ZONED S	0.185	MDR		2-5 DU/AC	R-3	0	0						CVWD
723172005	CVAG6B-CORRECTLY ZONED S	0.456	MDR		2-5 DU/AC	R-1	1	1		SAN ANDREAS FAULT ZONE				CVWD
721251035	CVAG6B-CORRECTLY ZONED S	0.185	MDR		2-5 DU/AC	R-2	0	0		SAN ANDREAS FAULT ZONE COUNTY				CVWD
723323008	CVAG6B-CORRECTLY ZONED S	0.161	MDR		2-5 DU/AC	R-1	0	0		FAULT ZONE				CVWD
721203017	CVAG6B-CORRECTLY ZONED S	0.177	MDR		2-5 DU/AC	R-1	0	0						CVWD
723292016	CVAG6B-CORRECTLY ZONED S	0.201	MDR		2-5 DU/AC	R-1	0	0		COUNTY FAULT ZONE				CVWD
721261018	CVAG6B-CORRECTLY ZONED S	0.199	MDR		2-5 DU/AC	R-1	0	0						CVWD
723132006	CVAG6B-CORRECTLY ZONED S	0.320	MDR		2-5 DU/AC	R-1	1	1		SAN ANDREAS FAULT ZONE				CVWD
723331016	CVAG6B-CORRECTLY ZONED S	0.165	MDR		2-5 DU/AC	R-1	0	0		SAN ANDREAS FAULT ZONE	AREAS OF FLOODING SENSITIVITY			CVWD
609061014	CVAG6B-CORRECTLY ZONED S	1.456	MDR		2-5 DU/AC	R-1	3	2					Zone E	CVWD
522222001	CVAG6B-CORRECTLY ZONED S	0.188	MDR		2-5 DU/AC	R-1	0	0			AREAS OF FLOODING SENSITIVITY			CVWD
522211009	CVAG6B-CORRECTLY ZONED S	0.157	MDR		2-5 DU/AC	R-1	0	0						CVWD
522270013	CVAG6B-CORRECTLY ZONED S	0.165	MDR		2-5 DU/AC	R-1	0	0						CVWD
609241001	CVAG6B-CORRECTLY ZONED S	0.323	MDR		2-5 DU/AC	R-1	1	1					Zone D	CVWD
609330011	CVAG6B-CORRECTLY ZONED S	0.311	MDR		2-5 DU/AC	R-1	1	0					Zone D	CVWD

Appendix A - Housing Inventory List

650143005	CVAG6B-CORRECTLY ZONED S	0.165	MDR		2-5 DU/AC	R-1	0	0		AREAS OF FLOODING SENSITIVITY				CVWD
665151004	CVAG6B-CORRECTLY ZONED S	0.169	MDR		2-5 DU/AC		0	0		AREAS OF FLOODING SENSITIVITY				CVWD
657331005	CVAG6B-CORRECTLY ZONED S	0.228	MDR		2-5 DU/AC	R-1	0	0		AREAS OF FLOODING SENSITIVITY				CVWD
650151037	CVAG6B-CORRECTLY ZONED S	0.173	MDR		2-5 DU/AC	R-1	0	0		AREAS OF FLOODING SENSITIVITY				CVWD
657323002	CVAG6B-CORRECTLY ZONED S	0.233	MDR		2-5 DU/AC	R-1	0	0		AREAS OF FLOODING SENSITIVITY				CVWD
665143008	CVAG6B-CORRECTLY ZONED S	0.176	MDR		2-5 DU/AC		0	0		AREAS OF FLOODING SENSITIVITY				CVWD
657382003	CVAG6B-CORRECTLY ZONED S	0.244	MDR		2-5 DU/AC	R-1	0	0		AREAS OF FLOODING SENSITIVITY				CVWD
665153011	CVAG6B-CORRECTLY ZONED S	0.167	MDR		2-5 DU/AC		0	0		AREAS OF FLOODING SENSITIVITY				CVWD
657401017	CVAG6B-CORRECTLY ZONED S	0.059	MDR		2-5 DU/AC	R-1	0	0		AREAS OF FLOODING SENSITIVITY				CVWD
665131020	CVAG6B-CORRECTLY ZONED S	0.168	MDR		2-5 DU/AC		0	0		AREAS OF FLOODING SENSITIVITY				CVWD
723292034	CVAG6B-CORRECTLY ZONED S	0.176	MDR		2-5 DU/AC	R-1	0	0	COUNTY FAULT ZONE					CVWD
757070044	CVAG6B-CORRECTLY ZONED S	0.063	MDR		2-5 DU/AC	R-A-20	0	0				Zone D		CVWD
723333007	CVAG6B-CORRECTLY ZONED S	0.183	MDR		2-5 DU/AC	R-1	0	0						CVWD
723303032	CVAG6B-CORRECTLY ZONED S	0.176	MDR		2-5 DU/AC	R-1	0	0						CVWD
721261009	CVAG6B-CORRECTLY ZONED S	0.182	MDR		2-5 DU/AC	R-1	0	0						CVWD
723041014	CVAG6B-CORRECTLY ZONED S	0.194	MDR		2-5 DU/AC	R-2	0	0		AREAS OF FLOODING SENSITIVITY				CVWD
609261031	CVAG6B-CORRECTLY ZONED S	2.032	MDR		2-5 DU/AC	R-3-8000	4	3				Zone D		CVWD
522213011	CVAG6B-CORRECTLY ZONED S	0.171	MDR		2-5 DU/AC	R-1	0	0						CVWD
522280059	CVAG6B-CORRECTLY ZONED S	0.163	MDR		2-5 DU/AC	R-1	0	0						CVWD
522320033	CVAG6B-CORRECTLY ZONED S	0.161	MDR		2-5 DU/AC	R-1	0	0						CVWD
522270007	CVAG6B-CORRECTLY ZONED S	0.166	MDR		2-5 DU/AC	R-1	0	0						CVWD
609211007	CVAG6B-CORRECTLY ZONED S	0.232	MDR		2-5 DU/AC	R-1	0	0				Zone D		CVWD
607294025	CVAG6B-CORRECTLY ZONED S	0.210	MDR		2-5 DU/AC	R-1-9000	0	0				Zone B2		CVWD
665143016	CVAG6B-CORRECTLY ZONED S	0.169	MDR		2-5 DU/AC		0	0		AREAS OF FLOODING SENSITIVITY				CVWD
665151014	CVAG6B-CORRECTLY ZONED S	0.177	MDR		2-5 DU/AC		0	0		AREAS OF FLOODING SENSITIVITY				CVWD
650281016	CVAG6B-CORRECTLY ZONED S	0.251	MDR		2-5 DU/AC	R-1	1	0		AREAS OF FLOODING SENSITIVITY				CVWD

Appendix A - Housing Inventory List

657403006	CVAG6B-CORRECTLY ZONED S	0.340	MDR		2-5 DU/AC	R-1	1	1		AREAS OF FLOODING SENSITIVITY				CVWD
721193013	CVAG6B-CORRECTLY ZONED S	0.223	MDR		2-5 DU/AC	R-1	0	0						CVWD
721233001	CVAG6B-CORRECTLY ZONED S	0.182	MDR		2-5 DU/AC	R-1	0	0						CVWD
669670003	CVAG6B-CORRECTLY ZONED S	0.179	MDR		2-5 DU/AC	R-1	0	0						CVWD
665133028	CVAG6B-CORRECTLY ZONED S	0.167	MDR		2-5 DU/AC		0	0		AREAS OF FLOODING SENSITIVITY				CVWD
665131005	CVAG6B-CORRECTLY ZONED S	0.169	MDR		2-5 DU/AC		0	0		AREAS OF FLOODING SENSITIVITY				CVWD
721191006	CVAG6B-CORRECTLY ZONED S	0.276	MDR		2-5 DU/AC	R-1	1	0						CVWD
723061014	CVAG6B-CORRECTLY ZONED S	0.190	MDR		2-5 DU/AC	R-1	0	0	SAN ANDREAS FAULT ZONE	AREAS OF FLOODING SENSITIVITY				CVWD
723062010	CVAG6B-CORRECTLY ZONED S	0.183	MDR		2-5 DU/AC	R-1	0	0						CVWD
721182007	CVAG6B-CORRECTLY ZONED S	0.429	MDR		2-5 DU/AC	R-1	1	1						CVWD
693134018	CVAG6B-CORRECTLY ZONED S	0.113	MDR		2-5 DU/AC	R-T	0	0		AREAS OF FLOODING SENSITIVITY				CVWD
723304004	CVAG6B-CORRECTLY ZONED S	0.164	MDR		2-5 DU/AC	R-1	0	0						CVWD
727211002	CVAG6B-CORRECTLY ZONED S	0.066	MDR		2-5 DU/AC	R-3	0	0						CVWD
723333009	CVAG6B-CORRECTLY ZONED S	0.173	MDR		2-5 DU/AC	R-1	0	0						CVWD
721194014	CVAG6B-CORRECTLY ZONED S	0.248	MDR		2-5 DU/AC	R-1	0	0						CVWD
723132005	CVAG6B-CORRECTLY ZONED S	0.444	MDR		2-5 DU/AC	R-1	1	1						CVWD
721271026	CVAG6B-CORRECTLY ZONED S	0.183	MDR		2-5 DU/AC	R-3	0	0						CVWD
721262010	CVAG6B-CORRECTLY ZONED S	0.175	MDR		2-5 DU/AC	R-1	0	0						CVWD
721222022	CVAG6B-CORRECTLY ZONED S	0.171	MDR		2-5 DU/AC	R-1	0	0						CVWD
721232007	CVAG6B-CORRECTLY ZONED S	0.170	MDR		2-5 DU/AC	R-1	0	0						CVWD
723123003	CVAG6B-CORRECTLY ZONED S	0.284	MDR		2-5 DU/AC	R-1	1	0	SAN ANDREAS FAULT ZONE					CVWD
522270018	CVAG6B-CORRECTLY ZONED S	0.197	MDR		2-5 DU/AC	R-1	0	0						CVWD
522212013	CVAG6B-CORRECTLY ZONED S	0.179	MDR		2-5 DU/AC	R-1	0	0						CVWD
522280012	CVAG6B-CORRECTLY ZONED S	0.173	MDR		2-5 DU/AC	R-1	0	0						CVWD
607294024	CVAG6B-CORRECTLY ZONED S	0.210	MDR		2-5 DU/AC	R-1-9000	0	0				Zone B2		CVWD
650162004	CVAG6B-CORRECTLY ZONED S	0.162	MDR		2-5 DU/AC	R-1	0	0		AREAS OF FLOODING SENSITIVITY				CVWD
657333019	CVAG6B-CORRECTLY ZONED S	0.209	MDR		2-5 DU/AC	R-1	0	0		AREAS OF FLOODING SENSITIVITY				CVWD
661051015	CVAG6B-CORRECTLY ZONED S	0.186	MDR		2-5 DU/AC	R-1	0	0	SAN ANDREAS FAULT ZONE					CVWD
609141001	CVAG6B-CORRECTLY ZONED S	0.226	MDR		2-5 DU/AC	R-1	0	0				Zone E		CVWD
657401002	CVAG6B-CORRECTLY ZONED S	0.295	MDR		2-5 DU/AC	R-1	1	0		AREAS OF FLOODING SENSITIVITY				CVWD
657314015	CVAG6B-CORRECTLY ZONED S	0.219	MDR		2-5 DU/AC	R-1	0	0		AREAS OF FLOODING SENSITIVITY				CVWD

Appendix A - Housing Inventory List

650221012	CVAG6B-CORRECTLY ZONED S	0.266	MDR		2-5 DU/AC	R-1	1	0		AREAS OF FLOODING SENSITIVITY				CVWD
657311007	CVAG6B-CORRECTLY ZONED S	0.238	MDR		2-5 DU/AC	R-1	0	0		AREAS OF FLOODING SENSITIVITY				CVWD
665131021	CVAG6B-CORRECTLY ZONED S	0.167	MDR		2-5 DU/AC		0	0		AREAS OF FLOODING SENSITIVITY				CVWD
650162017	CVAG6B-CORRECTLY ZONED S	0.177	MDR		2-5 DU/AC	R-1	0	0		AREAS OF FLOODING SENSITIVITY				CVWD
665142004	CVAG6B-CORRECTLY ZONED S	0.168	MDR		2-5 DU/AC		0	0		AREAS OF FLOODING SENSITIVITY				CVWD
665162018	CVAG6B-CORRECTLY ZONED S	0.166	MDR		2-5 DU/AC		0	0		AREAS OF FLOODING SENSITIVITY				CVWD
723083009	CVAG6B-CORRECTLY ZONED S	0.327	MDR		2-5 DU/AC	R-1	1	1	SAN ANDREAS FAULT ZONE					CVWD
665151013	CVAG6B-CORRECTLY ZONED S	0.166	MDR		2-5 DU/AC		0	0		AREAS OF FLOODING SENSITIVITY				CVWD
665162020	CVAG6B-CORRECTLY ZONED S	0.171	MDR		2-5 DU/AC		0	0		AREAS OF FLOODING SENSITIVITY				CVWD
723295001	CVAG6B-CORRECTLY ZONED S	0.182	MDR		2-5 DU/AC	R-1	0	0	COUNTY FAULT ZONE	AREAS OF FLOODING SENSITIVITY				CVWD
721262013	CVAG6B-CORRECTLY ZONED S	0.178	MDR		2-5 DU/AC	R-1	0	0						CVWD
721204015	CVAG6B-CORRECTLY ZONED S	0.167	MDR		2-5 DU/AC	R-1	0	0						CVWD
723071013	CVAG6B-CORRECTLY ZONED S	0.189	MDR		2-5 DU/AC	R-1	0	0		AREAS OF FLOODING SENSITIVITY				CVWD
721262016	CVAG6B-CORRECTLY ZONED S	0.174	MDR		2-5 DU/AC	R-1	0	0						CVWD
721182016	CVAG6B-CORRECTLY ZONED S	0.263	MDR		2-5 DU/AC	R-1	1	0						CVWD
723064020	CVAG6B-CORRECTLY ZONED S	0.188	MDR		2-5 DU/AC	R-1	0	0		AREAS OF FLOODING SENSITIVITY				CVWD
767350010	CVAG6B-CORRECTLY ZONED S	0.325	MDR		2-5 DU/AC	R-1	1	1						CVWD
723041008	CVAG6B-CORRECTLY ZONED S	0.206	MDR		2-5 DU/AC	R-2	0	0		AREAS OF FLOODING SENSITIVITY				CVWD
657411001	CVAG6B-CORRECTLY ZONED S	0.527	MDR		2-5 DU/AC	R-1	1	1		AREAS OF FLOODING SENSITIVITY				CVWD
522290021	CVAG6B-CORRECTLY ZONED S	0.170	MDR		2-5 DU/AC	R-1	0	0						CVWD
522320010	CVAG6B-CORRECTLY ZONED S	0.159	MDR		2-5 DU/AC	R-1	0	0						CVWD
607323009	CVAG6B-CORRECTLY ZONED S	0.311	MDR		2-5 DU/AC	R-1	1	0					Zone D	CVWD
607294018	CVAG6B-CORRECTLY ZONED S	0.220	MDR		2-5 DU/AC	R-1-9000	0	0					Zone B2	CVWD
650043020	CVAG6B-CORRECTLY ZONED S	0.167	MDR		2-5 DU/AC	R-1	0	0		AREAS OF FLOODING SENSITIVITY				CVWD
669174006	CVAG6B-CORRECTLY ZONED S	0.185	MDR		2-5 DU/AC	R-1	0	0						CVWD



Appendix A - Housing Inventory List

657371009	CVAG6B-CORRECTLY ZONED S	0.246	MDR		2-5 DU/AC	R-1	0	0		AREAS OF FLOODING SENSITIVITY				CVWD
657312003	CVAG6B-CORRECTLY ZONED S	0.225	MDR		2-5 DU/AC	R-1	0	0		AREAS OF FLOODING SENSITIVITY				CVWD
657314005	CVAG6B-CORRECTLY ZONED S	0.218	MDR		2-5 DU/AC	R-1	0	0		AREAS OF FLOODING SENSITIVITY				CVWD
721184009	CVAG6B-CORRECTLY ZONED S	0.223	MDR		2-5 DU/AC	R-1	0	0						CVWD
723071021	CVAG6B-CORRECTLY ZONED S	0.192	MDR		2-5 DU/AC	R-1	0	0		AREAS OF FLOODING SENSITIVITY				CVWD
723304019	CVAG6B-CORRECTLY ZONED S	0.173	MDR		2-5 DU/AC	R-1	0	0	COUNTY FAULT ZONE					CVWD
657315005	CVAG6B-CORRECTLY ZONED S	0.226	MDR		2-5 DU/AC	R-1	0	0		AREAS OF FLOODING SENSITIVITY				CVWD
665143027	CVAG6B-CORRECTLY ZONED S	0.163	MDR		2-5 DU/AC		0	0		AREAS OF FLOODING SENSITIVITY				CVWD
723072017	CVAG6B-CORRECTLY ZONED S	0.189	MDR		2-5 DU/AC	R-1	0	0	COUNTY FAULT ZONE					CVWD
721203012	CVAG6B-CORRECTLY ZONED S	0.165	MDR		2-5 DU/AC	R-1	0	0						CVWD
721193002	CVAG6B-CORRECTLY ZONED S	0.225	MDR		2-5 DU/AC	R-1	0	0						CVWD
723315019	CVAG6B-CORRECTLY ZONED S	0.186	MDR		2-5 DU/AC	R-1	0	0	COUNTY FAULT ZONE					CVWD
767471015	CVAG6B-CORRECTLY ZONED S	0.301	MDR	CCO	2-5 DU/AC	R-1	1	0						CVWD
723334002	CVAG6B-CORRECTLY ZONED S	0.168	MDR		2-5 DU/AC	R-1	0	0						CVWD
608320075	CVAG6B-CORRECTLY ZONED S	0.215	MDR		2-5 DU/AC		0	0				Zone E		CVWD
723154003	CVAG6B-CORRECTLY ZONED S	0.269	MDR		2-5 DU/AC	R-1	1	0	SAN ANDREAS FAULT ZONE					CVWD
723131002	CVAG6B-CORRECTLY ZONED S	0.308	MDR		2-5 DU/AC	R-1	1	0	SAN ANDREAS FAULT ZONE					CVWD
522320009	CVAG6B-CORRECTLY ZONED S	0.156	MDR		2-5 DU/AC	R-1	0	0						CVWD
522280039	CVAG6B-CORRECTLY ZONED S	0.162	MDR		2-5 DU/AC	R-1	0	0						CVWD
522310037	CVAG6B-CORRECTLY ZONED S	0.158	MDR		2-5 DU/AC	R-1	0	0						CVWD
522310001	CVAG6B-CORRECTLY ZONED S	0.163	MDR		2-5 DU/AC	R-1	0	0						CVWD
522320008	CVAG6B-CORRECTLY ZONED S	0.160	MDR		2-5 DU/AC	R-1	0	0						CVWD
650151027	CVAG6B-CORRECTLY ZONED S	0.179	MDR		2-5 DU/AC	R-1	0	0		AREAS OF FLOODING SENSITIVITY				CVWD
650051010	CVAG6B-CORRECTLY ZONED S	0.173	MDR		2-5 DU/AC	R-1	0	0		AREAS OF FLOODING SENSITIVITY				CVWD
650191026	CVAG6B-CORRECTLY ZONED S	0.308	MDR		2-5 DU/AC	R-1	1	0		AREAS OF FLOODING SENSITIVITY				CVWD
650172017	CVAG6B-CORRECTLY ZONED S	0.198	MDR		2-5 DU/AC	R-1	0	0		AREAS OF FLOODING SENSITIVITY				CVWD

Appendix A - Housing Inventory List

665133029	CVAG6B-CORRECTLY ZONED S	0.168	MDR		2-5 DU/AC		0	0		AREAS OF FLOODING SENSITIVITY				CVWD
650222023	CVAG6B-CORRECTLY ZONED S	0.305	MDR		2-5 DU/AC	R-1	1	0		AREAS OF FLOODING SENSITIVITY				CVWD
723304001	CVAG6B-CORRECTLY ZONED S	0.177	MDR		2-5 DU/AC	R-1	0	0	COUNTY FAULT ZONE					CVWD
723071023	CVAG6B-CORRECTLY ZONED S	0.260	MDR		2-5 DU/AC	R-1	1	0		AREAS OF FLOODING SENSITIVITY				CVWD
723103020	CVAG6B-CORRECTLY ZONED S	0.281	MDR		2-5 DU/AC	R-1	1	0	SAN ANDREAS FAULT ZONE					CVWD
723103004	CVAG6B-CORRECTLY ZONED S	0.277	MDR		2-5 DU/AC	R-1	1	0	SAN ANDREAS FAULT ZONE					CVWD
723315009	CVAG6B-CORRECTLY ZONED S	0.163	MDR		2-5 DU/AC	R-1	0	0						CVWD
723304013	CVAG6B-CORRECTLY ZONED S	0.173	MDR		2-5 DU/AC	R-1	0	0	COUNTY FAULT ZONE					CVWD
723322005	CVAG6B-CORRECTLY ZONED S	0.165	MDR		2-5 DU/AC	R-1	0	0						CVWD
721251026	CVAG6B-CORRECTLY ZONED S	0.185	MDR		2-5 DU/AC	R-2	0	0	SAN ANDREAS FAULT ZONE					CVWD
665153018	CVAG6B-CORRECTLY ZONED S	0.164	MDR		2-5 DU/AC		0	0		AREAS OF FLOODING SENSITIVITY				CVWD
723122019	CVAG6B-CORRECTLY ZONED S	0.236	MDR		2-5 DU/AC	R-1	0	0	SAN ANDREAS FAULT ZONE					CVWD
694110072	CVAG6B-CORRECTLY ZONED S	0.210	MDR		2-5 DU/AC	R-T	0	0		AREAS OF FLOODING SENSITIVITY				CVWD
608330046	CVAG6B-CORRECTLY ZONED S	0.146	MDR		2-5 DU/AC		0	0				Zone E		CVWD
723340011	CVAG6B-CORRECTLY ZONED S	0.244	MDR		2-5 DU/AC	R-1	0	0						CVWD
723081008	CVAG6B-CORRECTLY ZONED S	0.336	MDR		2-5 DU/AC	R-1	1	1	SAN ANDREAS FAULT ZONE	AREAS OF FLOODING SENSITIVITY				CVWD
609220022	CVAG6B-CORRECTLY ZONED S	0.209	MDR		2-5 DU/AC	R-1	0	0				Zone D		CVWD
665142034	CVAG6B-CORRECTLY ZONED S	0.168	MDR		2-5 DU/AC		0	0		AREAS OF FLOODING SENSITIVITY				CVWD
694100032	CVAG6B-CORRECTLY ZONED S	0.109	MDR		2-5 DU/AC	R-T	0	0		AREAS OF FLOODING SENSITIVITY				CVWD
661133018	CVAG6B-CORRECTLY ZONED S	0.290	MDR		2-5 DU/AC	R-1	1	0						CVWD
522280047	CVAG6B-CORRECTLY ZONED S	0.162	MDR		2-5 DU/AC	R-1	0	0						CVWD
522290051	CVAG6B-CORRECTLY ZONED S	0.157	MDR		2-5 DU/AC	R-1	0	0						CVWD
522224015	CVAG6B-CORRECTLY ZONED S	0.167	MDR		2-5 DU/AC	R-1	0	0						CVWD
522290056	CVAG6B-CORRECTLY ZONED S	0.158	MDR		2-5 DU/AC	R-1	0	0						CVWD
522310013	CVAG6B-CORRECTLY ZONED S	0.177	MDR		2-5 DU/AC	R-1	0	0						CVWD
669175004	CVAG6B-CORRECTLY ZONED S	0.191	MDR		2-5 DU/AC	R-3	0	0						CVWD
650136006	CVAG6B-CORRECTLY ZONED S	0.178	MDR		2-5 DU/AC	R-1	0	0		AREAS OF FLOODING SENSITIVITY				CVWD

Appendix A - Housing Inventory List

669670016	CVAG6B-CORRECTLY ZONED S	0.177	MDR		2-5 DU/AC	R-1	0	0						CVWD
650033026	CVAG6B-CORRECTLY ZONED S	0.172	MDR		2-5 DU/AC	R-1	0	0		AREAS OF FLOODING SENSITIVITY				CVWD
669203006	CVAG6B-CORRECTLY ZONED S	0.179	MDR		2-5 DU/AC	R-1	0	0						CVWD
665151020	CVAG6B-CORRECTLY ZONED S	0.159	MDR		2-5 DU/AC		0	0		AREAS OF FLOODING SENSITIVITY				CVWD
665163021	CVAG6B-CORRECTLY ZONED S	0.163	MDR		2-5 DU/AC		0	0		AREAS OF FLOODING SENSITIVITY				CVWD
694110031	CVAG6B-CORRECTLY ZONED S	0.159	MDR		2-5 DU/AC	R-T	0	0		AREAS OF FLOODING SENSITIVITY				CVWD
721222028	CVAG6B-CORRECTLY ZONED S	0.211	MDR		2-5 DU/AC	R-1	0	0						CVWD
723303037	CVAG6B-CORRECTLY ZONED S	0.220	MDR		2-5 DU/AC	R-1	0	0						CVWD
723132001	CVAG6B-CORRECTLY ZONED S	0.317	MDR		2-5 DU/AC	R-1	1	1						CVWD
723082001	CVAG6B-CORRECTLY ZONED S	0.299	MDR		2-5 DU/AC	R-1	1	0	SAN ANDREAS FAULT ZONE	AREAS OF FLOODING SENSITIVITY				CVWD
723153003	CVAG6B-CORRECTLY ZONED S	0.393	MDR		2-5 DU/AC	R-1	1	1	SAN ANDREAS FAULT ZONE COUNTY					CVWD
723072022	CVAG6B-CORRECTLY ZONED S	0.183	MDR		2-5 DU/AC	R-1	0	0	FAULT ZONE					CVWD
721241040	CVAG6B-CORRECTLY ZONED S	0.174	MDR		2-5 DU/AC	R-1	0	0						CVWD
721241013	CVAG6B-CORRECTLY ZONED S	0.177	MDR		2-5 DU/AC	R-1	0	0						CVWD
723312017	CVAG6B-CORRECTLY ZONED S	0.162	MDR		2-5 DU/AC	R-1	0	0						CVWD
522280048	CVAG6B-CORRECTLY ZONED S	0.157	MDR		2-5 DU/AC	R-1	0	0						CVWD
522270026	CVAG6B-CORRECTLY ZONED S	0.159	MDR		2-5 DU/AC	R-1	0	0						CVWD
657404004	CVAG6B-CORRECTLY ZONED S	0.348	MDR		2-5 DU/AC	R-1	1	1		AREAS OF FLOODING SENSITIVITY				CVWD
650044029	CVAG6B-CORRECTLY ZONED S	0.208	MDR		2-5 DU/AC	R-1	0	0		AREAS OF FLOODING SENSITIVITY				CVWD
650222014	CVAG6B-CORRECTLY ZONED S	0.307	MDR		2-5 DU/AC	R-1	1	0		AREAS OF FLOODING SENSITIVITY				CVWD
669660001	CVAG6B-CORRECTLY ZONED S	0.184	MDR		2-5 DU/AC	R-1	0	0						CVWD
669174009	CVAG6B-CORRECTLY ZONED S	0.178	MDR		2-5 DU/AC	R-1	0	0						CVWD
665132021	CVAG6B-CORRECTLY ZONED S	0.164	MDR		2-5 DU/AC		0	0		AREAS OF FLOODING SENSITIVITY				CVWD
650203009	CVAG6B-CORRECTLY ZONED S	0.167	MDR		2-5 DU/AC	R-1	0	0		AREAS OF FLOODING SENSITIVITY				CVWD
665153010	CVAG6B-CORRECTLY ZONED S	0.166	MDR		2-5 DU/AC		0	0		AREAS OF FLOODING SENSITIVITY				CVWD
665143002	CVAG6B-CORRECTLY ZONED S	0.175	MDR		2-5 DU/AC		0	0		AREAS OF FLOODING SENSITIVITY				CVWD
721224020	CVAG6B-CORRECTLY ZONED S	0.168	MDR		2-5 DU/AC	R-1	0	0						CVWD
721262019	CVAG6B-CORRECTLY ZONED S	0.181	MDR		2-5 DU/AC	R-1	0	0						CVWD

Appendix A - Housing Inventory List

723113007	CVAG6B-CORRECTLY ZONED S	0.317	MDR		2-5 DU/AC	R-1	1	1						CVWD
721224006	CVAG6B-CORRECTLY ZONED S	0.204	MDR		2-5 DU/AC	R-1	0	0						CVWD
723122012	CVAG6B-CORRECTLY ZONED S	0.234	MDR		2-5 DU/AC	R-1	0	0	SAN ANDREAS FAULT ZONE	AREAS OF FLOODING SENSITIVITY				CVWD
522290030	CVAG6B-CORRECTLY ZONED S	0.157	MDR		2-5 DU/AC	R-1	0	0						CVWD
522290061	CVAG6B-CORRECTLY ZONED S	0.160	MDR		2-5 DU/AC	R-1	0	0						CVWD
522280022	CVAG6B-CORRECTLY ZONED S	0.159	MDR		2-5 DU/AC	R-1	0	0						CVWD
608161011	CVAG6B-CORRECTLY ZONED S	0.200	MDR		2-5 DU/AC	R-1	0	0					Zone E	CVWD
650052012	CVAG6B-CORRECTLY ZONED S	0.194	MDR		2-5 DU/AC	R-1	0	0		AREAS OF FLOODING SENSITIVITY				CVWD
650142038	CVAG6B-CORRECTLY ZONED S	0.184	MDR		2-5 DU/AC	R-1	0	0		AREAS OF FLOODING SENSITIVITY				CVWD
657313005	CVAG6B-CORRECTLY ZONED S	0.220	MDR		2-5 DU/AC	R-1	0	0		AREAS OF FLOODING SENSITIVITY				CVWD
665163008	CVAG6B-CORRECTLY ZONED S	0.166	MDR		2-5 DU/AC		0	0		AREAS OF FLOODING SENSITIVITY				CVWD
723081005	CVAG6B-CORRECTLY ZONED S	0.302	MDR		2-5 DU/AC	R-1	1	0	SAN ANDREAS FAULT ZONE	AREAS OF FLOODING SENSITIVITY				CVWD
723102008	CVAG6B-CORRECTLY ZONED S	0.299	MDR		2-5 DU/AC	R-1	1	0	SAN ANDREAS FAULT ZONE					CVWD
721183005	CVAG6B-CORRECTLY ZONED S	0.232	MDR		2-5 DU/AC	R-1	0	0						CVWD
721231002	CVAG6B-CORRECTLY ZONED S	0.168	MDR		2-5 DU/AC	R-1	0	0						CVWD
721232004	CVAG6B-CORRECTLY ZONED S	0.169	MDR		2-5 DU/AC	R-1	0	0						CVWD
723295006	CVAG6B-CORRECTLY ZONED S	0.162	MDR		2-5 DU/AC	R-1	0	0	COUNTY FAULT ZONE					CVWD
723331003	CVAG6B-CORRECTLY ZONED S	0.159	MDR		2-5 DU/AC	R-1	0	0	SAN ANDREAS FAULT ZONE	AREAS OF FLOODING SENSITIVITY				CVWD
723284001	CVAG6B-CORRECTLY ZONED S	0.221	MDR		2-5 DU/AC	R-1	0	0						CVWD
723103022	CVAG6B-CORRECTLY ZONED S	0.277	MDR		2-5 DU/AC	R-1	1	0	SAN ANDREAS FAULT ZONE					CVWD
723303007	CVAG6B-CORRECTLY ZONED S	0.166	MDR		2-5 DU/AC	R-1	0	0						CVWD
723293001	CVAG6B-CORRECTLY ZONED S	0.182	MDR		2-5 DU/AC	R-1	0	0	COUNTY FAULT ZONE					CVWD
723122011	CVAG6B-CORRECTLY ZONED S	0.478	MDR		2-5 DU/AC	R-1	1	1	SAN ANDREAS FAULT ZONE					CVWD
723273003	CVAG6B-CORRECTLY ZONED S	0.170	MDR		2-5 DU/AC	R-1	0	0	COUNTY FAULT ZONE					CVWD
650210007	CVAG6B-CORRECTLY ZONED S	4.857	MDR		2-5 DU/AC	R-1	10	8		AREAS OF FLOODING SENSITIVITY				CVWD
607393011	CVAG6B-CORRECTLY ZONED S	0.216	MDR		2-5 DU/AC	R-1	0	0					Zone B2	CVWD
721211008	CVAG6B-CORRECTLY ZONED S	0.162	MDR		2-5 DU/AC	R-1	0	0						CVWD
522270042	CVAG6B-CORRECTLY ZONED S	0.166	MDR		2-5 DU/AC	R-1	0	0						CVWD
522290002	CVAG6B-CORRECTLY ZONED S	0.171	MDR		2-5 DU/AC	R-1	0	0						CVWD
522300037	CVAG6B-CORRECTLY ZONED S	0.162	MDR		2-5 DU/AC	R-1	0	0						CVWD

Appendix A - Housing Inventory List

522212001	CVAG6B-CORRECTLY ZONED S	0.174	MDR		2-5 DU/AC	R-1	0	0						CVWD
522270043	CVAG6B-CORRECTLY ZONED S	0.158	MDR		2-5 DU/AC	R-1	0	0						CVWD
650062033	CVAG6B-CORRECTLY ZONED S	0.171	MDR		2-5 DU/AC	R-1	0	0		AREAS OF FLOODING SENSITIVITY				CVWD
657314009	CVAG6B-CORRECTLY ZONED S	0.219	MDR		2-5 DU/AC	R-1	0	0		AREAS OF FLOODING SENSITIVITY				CVWD
650281007	CVAG6B-CORRECTLY ZONED S	0.272	MDR		2-5 DU/AC	R-1	1	0		AREAS OF FLOODING SENSITIVITY				CVWD
665161014	CVAG6B-CORRECTLY ZONED S	0.170	MDR		2-5 DU/AC		0	0		AREAS OF FLOODING SENSITIVITY				CVWD
650032017	CVAG6B-CORRECTLY ZONED S	0.166	MDR		2-5 DU/AC	R-1	0	0		AREAS OF FLOODING SENSITIVITY				CVWD
661072020	CVAG6B-CORRECTLY ZONED S	0.289	MDR		2-5 DU/AC	R-1	1	0						CVWD
657402012	CVAG6B-CORRECTLY ZONED S	0.337	MDR		2-5 DU/AC	R-1	1	1		AREAS OF FLOODING SENSITIVITY				CVWD
657391006	CVAG6B-CORRECTLY ZONED S	0.301	MDR		2-5 DU/AC	R-1	1	0		AREAS OF FLOODING SENSITIVITY				CVWD
657382008	CVAG6B-CORRECTLY ZONED S	0.210	MDR		2-5 DU/AC	R-1	0	0		AREAS OF FLOODING SENSITIVITY				CVWD
650141005	CVAG6B-CORRECTLY ZONED S	0.166	MDR		2-5 DU/AC	R-1	0	0		AREAS OF FLOODING SENSITIVITY				CVWD
650034011	CVAG6B-CORRECTLY ZONED S	0.169	MDR		2-5 DU/AC	R-1	0	0		AREAS OF FLOODING SENSITIVITY				CVWD
665131029	CVAG6B-CORRECTLY ZONED S	0.167	MDR		2-5 DU/AC		0	0		AREAS OF FLOODING SENSITIVITY				CVWD
657383010	CVAG6B-CORRECTLY ZONED S	0.232	MDR		2-5 DU/AC	R-1	0	0		AREAS OF FLOODING SENSITIVITY				CVWD
693062028	CVAG6B-CORRECTLY ZONED S	0.111	MDR		2-5 DU/AC	R-T	0	0		AREAS OF FLOODING SENSITIVITY				CVWD
721204004	CVAG6B-CORRECTLY ZONED S	0.173	MDR		2-5 DU/AC	R-1	0	0						CVWD
723311014	CVAG6B-CORRECTLY ZONED S	0.166	MDR		2-5 DU/AC	R-1	0	0						CVWD
723323028	CVAG6B-CORRECTLY ZONED S	0.165	MDR		2-5 DU/AC	R-1	0	0		COUNTY FAULT ZONE				CVWD
721183003	CVAG6B-CORRECTLY ZONED S	0.251	MDR		2-5 DU/AC	R-1	1	0						CVWD
723103006	CVAG6B-CORRECTLY ZONED S	0.274	MDR		2-5 DU/AC	R-1	1	0		SAN ANDREAS COUNTY FAULT ZONE				CVWD
723073023	CVAG6B-CORRECTLY ZONED S	0.273	MDR		2-5 DU/AC	R-1	1	0		COUNTY FAULT ZONE				CVWD
723323007	CVAG6B-CORRECTLY ZONED S	0.158	MDR		2-5 DU/AC	R-1	0	0		COUNTY FAULT ZONE				CVWD
721203021	CVAG6B-CORRECTLY ZONED S	0.166	MDR		2-5 DU/AC	R-1	0	0						CVWD

Appendix A - Housing Inventory List

693072010	CVAG6B-CORRECTLY ZONED S	0.087	MDR		2-5 DU/AC	R-T	0	0		AREAS OF FLOODING SENSITIVITY				CVWD
723136002	CVAG6B-CORRECTLY ZONED S	0.304	MDR		2-5 DU/AC	R-1	1	0	SAN ANDREAS FAULT ZONE					CVWD
721221005	CVAG6B-CORRECTLY ZONED S	0.166	MDR		2-5 DU/AC	R-1	0	0						CVWD
757070032	CVAG6B-CORRECTLY ZONED S	2.279	MDR		2-5 DU/AC	R-A-20	5	4					Zone D	CVWD
723122014	CVAG6B-CORRECTLY ZONED S	0.232	MDR		2-5 DU/AC	R-1	0	0	SAN ANDREAS FAULT ZONE					CVWD
757070050	CVAG6B-CORRECTLY ZONED S	0.188	MDR		2-5 DU/AC	R-A-20	0	0					Zone D	CVWD
721261036	CVAG6B-CORRECTLY ZONED S	0.193	MDR		2-5 DU/AC	R-1	0	0						CVWD
723121007	CVAG6B-CORRECTLY ZONED S	0.279	MDR		2-5 DU/AC	R-1	1	0	SAN ANDREAS FAULT ZONE					CVWD
522214008	CVAG6B-CORRECTLY ZONED S	0.170	MDR		2-5 DU/AC	R-1	0	0						CVWD
522222010	CVAG6B-CORRECTLY ZONED S	0.179	MDR		2-5 DU/AC	R-1	0	0						CVWD
522310009	CVAG6B-CORRECTLY ZONED S	0.161	MDR		2-5 DU/AC	R-1	0	0						CVWD
522270006	CVAG6B-CORRECTLY ZONED S	0.168	MDR		2-5 DU/AC	R-1	0	0						CVWD
606050015	CVAG6B-CORRECTLY ZONED S	0.252	MDR		2-5 DU/AC	R-2-8000	1	0					Zone D	CVWD
607291013	CVAG6B-CORRECTLY ZONED S	0.254	MDR		2-5 DU/AC	R-1-9000	1	0					Zone D	CVWD
607291009	CVAG6B-CORRECTLY ZONED S	0.218	MDR		2-5 DU/AC	R-1-9000	0	0					Zone B2	CVWD
665162010	CVAG6B-CORRECTLY ZONED S	0.183	MDR		2-5 DU/AC		0	0		AREAS OF FLOODING SENSITIVITY				CVWD
650251022	CVAG6B-CORRECTLY ZONED S	0.212	MDR		2-5 DU/AC	R-1	0	0		AREAS OF FLOODING SENSITIVITY				CVWD
650163009	CVAG6B-CORRECTLY ZONED S	0.171	MDR		2-5 DU/AC	R-1	0	0		AREAS OF FLOODING SENSITIVITY				CVWD
650222018	CVAG6B-CORRECTLY ZONED S	0.306	MDR		2-5 DU/AC	R-1	1	0		AREAS OF FLOODING SENSITIVITY				CVWD
657412011	CVAG6B-CORRECTLY ZONED S	0.267	MDR		2-5 DU/AC	R-1	1	0		AREAS OF FLOODING SENSITIVITY				CVWD
665132011	CVAG6B-CORRECTLY ZONED S	0.182	MDR		2-5 DU/AC		0	0		AREAS OF FLOODING SENSITIVITY				CVWD
669182003	CVAG6B-CORRECTLY ZONED S	0.170	MDR		2-5 DU/AC	R-1	0	0		AREAS OF FLOODING SENSITIVITY				CVWD
721241038	CVAG6B-CORRECTLY ZONED S	0.180	MDR		2-5 DU/AC	R-1	0	0						CVWD
723324012	CVAG6B-CORRECTLY ZONED S	0.165	MDR		2-5 DU/AC	R-1	0	0						CVWD
669181006	CVAG6B-CORRECTLY ZONED S	0.165	MDR		2-5 DU/AC	R-1	0	0		AREAS OF FLOODING SENSITIVITY				CVWD
657381006	CVAG6B-CORRECTLY ZONED S	0.264	MDR		2-5 DU/AC	R-1	1	0		AREAS OF FLOODING SENSITIVITY				CVWD
723064022	CVAG6B-CORRECTLY ZONED S	0.185	MDR		2-5 DU/AC	R-1	0	0		AREAS OF FLOODING SENSITIVITY				CVWD

Appendix A - Housing Inventory List

721193001	CVAG6B-CORRECTLY ZONED S	0.224	MDR		2-5 DU/AC	R-1	0	0						CVWD
721182013	CVAG6B-CORRECTLY ZONED S	0.232	MDR		2-5 DU/AC	R-1	0	0						CVWD
721203025	CVAG6B-CORRECTLY ZONED S	0.159	MDR		2-5 DU/AC	R-1	0	0						CVWD
723123001	CVAG6B-CORRECTLY ZONED S	0.282	MDR		2-5 DU/AC	R-1	1	0		SAN ANDREAS FAULT ZONE				CVWD
723292042	CVAG6B-CORRECTLY ZONED S	0.168	MDR		2-5 DU/AC	R-1	0	0		COUNTY FAULT ZONE				CVWD
609062001	CVAG6B-CORRECTLY ZONED S	1.611	MDR		2-5 DU/AC	R-1-12000	3	3					Zone E	CVWD
522214001	CVAG6B-CORRECTLY ZONED S	0.189	MDR		2-5 DU/AC	R-1	0	0						CVWD
522290054	CVAG6B-CORRECTLY ZONED S	0.159	MDR		2-5 DU/AC	R-1	0	0						CVWD
522223004	CVAG6B-CORRECTLY ZONED S	0.170	MDR		2-5 DU/AC	R-1	0	0			AREAS OF FLOODING SENSITIVITY			CVWD
609145003	CVAG6B-CORRECTLY ZONED S	0.438	MDR		2-5 DU/AC	R-1	1	1					Zone E	CVWD
609300008	CVAG6B-CORRECTLY ZONED S	0.399	MDR		2-5 DU/AC	R-1	1	1					Zone E	CVWD
650252019	CVAG6B-CORRECTLY ZONED S	0.164	MDR		2-5 DU/AC	R-1	0	0			AREAS OF FLOODING SENSITIVITY			CVWD
657314020	CVAG6B-CORRECTLY ZONED S	0.216	MDR		2-5 DU/AC	R-1	0	0			AREAS OF FLOODING SENSITIVITY			CVWD
657321003	CVAG6B-CORRECTLY ZONED S	0.224	MDR		2-5 DU/AC	R-1	0	0			AREAS OF FLOODING SENSITIVITY			CVWD
665142006	CVAG6B-CORRECTLY ZONED S	0.164	MDR		2-5 DU/AC		0	0			AREAS OF FLOODING SENSITIVITY			CVWD
661103009	CVAG6B-CORRECTLY ZONED S	0.161	MDR		2-5 DU/AC	R-1	0	0			AREAS OF FLOODING SENSITIVITY			CVWD
661112012	CVAG6B-CORRECTLY ZONED S	0.282	MDR		2-5 DU/AC	R-1	1	0						CVWD
721202001	CVAG6B-CORRECTLY ZONED S	0.169	MDR		2-5 DU/AC	R-1	0	0						CVWD
723296001	CVAG6B-CORRECTLY ZONED S	0.178	MDR		2-5 DU/AC	R-1	0	0		COUNTY FAULT ZONE				CVWD
665153008	CVAG6B-CORRECTLY ZONED S	0.168	MDR		2-5 DU/AC		0	0			AREAS OF FLOODING SENSITIVITY			CVWD
669174008	CVAG6B-CORRECTLY ZONED S	0.170	MDR		2-5 DU/AC	R-1	0	0						CVWD
723292004	CVAG6B-CORRECTLY ZONED S	0.170	MDR		2-5 DU/AC	R-1	0	0		COUNTY FAULT ZONE				CVWD
721191005	CVAG6B-CORRECTLY ZONED S	0.230	MDR		2-5 DU/AC	R-1	0	0						CVWD
723084010	CVAG6B-CORRECTLY ZONED S	0.304	MDR		2-5 DU/AC	R-1	1	0		SAN ANDREAS FAULT ZONE				CVWD
694110077	CVAG6B-CORRECTLY ZONED S	0.139	MDR		2-5 DU/AC	R-T	0	0			AREAS OF FLOODING SENSITIVITY			CVWD
723292028	CVAG6B-CORRECTLY ZONED S	0.171	MDR		2-5 DU/AC	R-1	0	0		COUNTY FAULT ZONE				CVWD
721215005	CVAG6B-CORRECTLY ZONED S	0.168	MDR		2-5 DU/AC	R-1	0	0						CVWD
723094012	CVAG6B-CORRECTLY ZONED S	0.317	MDR		2-5 DU/AC	R-1	1	1		COUNTY FAULT ZONE				CVWD

Appendix A - Housing Inventory List

721241003	CVAG6B-CORRECTLY ZONED S	0.177	MDR		2-5 DU/AC	R-1	0	0	SAN ANDREAS FAULT ZONE					CVWD
522270038	CVAG6B-CORRECTLY ZONED S	0.158	MDR		2-5 DU/AC	R-1	0	0						CVWD
522280053	CVAG6B-CORRECTLY ZONED S	0.175	MDR		2-5 DU/AC	R-1	0	0						CVWD
522300030	CVAG6B-CORRECTLY ZONED S	0.169	MDR		2-5 DU/AC	R-1	0	0						CVWD
522300035	CVAG6B-CORRECTLY ZONED S	0.163	MDR		2-5 DU/AC	R-1	0	0						CVWD
609321011	CVAG6B-CORRECTLY ZONED S	0.023	MDR		2-5 DU/AC	R-1	0	0					Zone E	CVWD
609181016	CVAG6B-CORRECTLY ZONED S	0.289	MDR		2-5 DU/AC	R-1	1	0					Zone D	CVWD
650051011	CVAG6B-CORRECTLY ZONED S	0.174	MDR		2-5 DU/AC	R-1	0	0		AREAS OF FLOODING SENSITIVITY				CVWD
665132019	CVAG6B-CORRECTLY ZONED S	0.176	MDR		2-5 DU/AC		0	0		AREAS OF FLOODING SENSITIVITY				CVWD
665151025	CVAG6B-CORRECTLY ZONED S	0.162	MDR		2-5 DU/AC		0	0		AREAS OF FLOODING SENSITIVITY				CVWD
721232002	CVAG6B-CORRECTLY ZONED S	0.168	MDR		2-5 DU/AC	R-1	0	0						CVWD
669183005	CVAG6B-CORRECTLY ZONED S	0.176	MDR		2-5 DU/AC	R-1	0	0						CVWD
723316001	CVAG6B-CORRECTLY ZONED S	0.222	MDR		2-5 DU/AC	R-1	0	0	COUNTY FAULT ZONE					CVWD
723316002	CVAG6B-CORRECTLY ZONED S	0.239	MDR		2-5 DU/AC	R-1	0	0	COUNTY FAULT ZONE					CVWD
721182003	CVAG6B-CORRECTLY ZONED S	0.224	MDR		2-5 DU/AC	R-1	0	0						CVWD
693062030	CVAG6B-CORRECTLY ZONED S	0.092	MDR		2-5 DU/AC	R-T	0	0		AREAS OF FLOODING SENSITIVITY				CVWD
723061017	CVAG6B-CORRECTLY ZONED S	0.190	MDR		2-5 DU/AC	R-1	0	0	SAN ANDREAS FAULT ZONE	AREAS OF FLOODING SENSITIVITY				CVWD
723274002	CVAG6B-CORRECTLY ZONED S	0.172	MDR		2-5 DU/AC	R-1	0	0						CVWD
721232028	CVAG6B-CORRECTLY ZONED S	0.171	MDR		2-5 DU/AC	R-1	0	0						CVWD
721215017	CVAG6B-CORRECTLY ZONED S	0.164	MDR		2-5 DU/AC	R-1	0	0						CVWD
723123006	CVAG6B-CORRECTLY ZONED S	0.282	MDR		2-5 DU/AC	R-1	1	0	SAN ANDREAS FAULT ZONE					CVWD
723292040	CVAG6B-CORRECTLY ZONED S	0.200	MDR		2-5 DU/AC	R-1	0	0	COUNTY FAULT ZONE					CVWD
721235016	CVAG6B-CORRECTLY ZONED S	0.169	MDR		2-5 DU/AC	R-1	0	0						CVWD
757030001	CVAG6B-CORRECTLY ZONED S	1.513	MDR		2-5 DU/AC	R-2-8000	3	2					Zone D	CVWD
723296002	CVAG6B-CORRECTLY ZONED S	0.234	MDR		2-5 DU/AC	R-1	0	0	COUNTY FAULT ZONE					CVWD
522280035	CVAG6B-CORRECTLY ZONED S	0.162	MDR		2-5 DU/AC	R-1	0	0						CVWD
522221007	CVAG6B-CORRECTLY ZONED S	0.180	MDR		2-5 DU/AC	R-1	0	0						CVWD
522270045	CVAG6B-CORRECTLY ZONED S	0.154	MDR		2-5 DU/AC	R-1	0	0						CVWD
522320019	CVAG6B-CORRECTLY ZONED S	0.158	MDR		2-5 DU/AC	R-1	0	0						CVWD
650061019	CVAG6B-CORRECTLY ZONED S	0.161	MDR		2-5 DU/AC	R-1	0	0		AREAS OF FLOODING SENSITIVITY				CVWD
608320066	CVAG6B-CORRECTLY ZONED S	0.021	MDR		2-5 DU/AC		0	0					Zone E	CVWD
657314023	CVAG6B-CORRECTLY ZONED S	0.231	MDR		2-5 DU/AC	R-1	0	0		AREAS OF FLOODING SENSITIVITY				CVWD



Appendix A - Housing Inventory List

657332018	CVAG6B-CORRECTLY ZONED S	0.222	MDR		2-5 DU/AC	R-1	0	0		AREAS OF FLOODING SENSITIVITY				CVWD
665143012	CVAG6B-CORRECTLY ZONED S	0.177	MDR		2-5 DU/AC		0	0		AREAS OF FLOODING SENSITIVITY				CVWD
657311009	CVAG6B-CORRECTLY ZONED S	0.227	MDR		2-5 DU/AC	R-1	0	0		AREAS OF FLOODING SENSITIVITY				CVWD
669197001	CVAG6B-CORRECTLY ZONED S	0.159	MDR		2-5 DU/AC	R-1	0	0						CVWD
657381009	CVAG6B-CORRECTLY ZONED S	0.265	MDR		2-5 DU/AC	R-1	1	0		AREAS OF FLOODING SENSITIVITY				CVWD
657411009	CVAG6B-CORRECTLY ZONED S	0.253	MDR		2-5 DU/AC	R-1	1	0		AREAS OF FLOODING SENSITIVITY				CVWD
665132012	CVAG6B-CORRECTLY ZONED S	0.181	MDR		2-5 DU/AC		0	0		AREAS OF FLOODING SENSITIVITY				CVWD
657401005	CVAG6B-CORRECTLY ZONED S	0.293	MDR		2-5 DU/AC	R-1	1	0		AREAS OF FLOODING SENSITIVITY				CVWD
721203007	CVAG6B-CORRECTLY ZONED S	0.164	MDR		2-5 DU/AC	R-1	0	0						CVWD
665131035	CVAG6B-CORRECTLY ZONED S	0.172	MDR		2-5 DU/AC		0	0		AREAS OF FLOODING SENSITIVITY				CVWD
721262001	CVAG6B-CORRECTLY ZONED S	0.220	MDR		2-5 DU/AC	R-1	0	0						CVWD
723313004	CVAG6B-CORRECTLY ZONED S	0.165	MDR		2-5 DU/AC	R-1	0	0	COUNTY FAULT ZONE					CVWD
723334006	CVAG6B-CORRECTLY ZONED S	0.162	MDR		2-5 DU/AC	R-1	0	0						CVWD
661251008	CVAG6B-CORRECTLY ZONED S	0.254	MDR		2-5 DU/AC	R-1	1	0						CVWD
522222028	CVAG6B-CORRECTLY ZONED S	0.178	MDR		2-5 DU/AC	R-1	0	0						CVWD
522270009	CVAG6B-CORRECTLY ZONED S	0.165	MDR		2-5 DU/AC	R-1	0	0						CVWD
606050014	CVAG6B-CORRECTLY ZONED S	0.263	MDR		2-5 DU/AC	R-2-8000	1	0					Zone D	CVWD
657397002	CVAG6B-CORRECTLY ZONED S	0.295	MDR		2-5 DU/AC	R-1	1	0		AREAS OF FLOODING SENSITIVITY				CVWD
665131013	CVAG6B-CORRECTLY ZONED S	0.169	MDR		2-5 DU/AC		0	0		AREAS OF FLOODING SENSITIVITY				CVWD
650192018	CVAG6B-CORRECTLY ZONED S	0.310	MDR		2-5 DU/AC	R-1	1	0		AREAS OF FLOODING SENSITIVITY				CVWD
650151020	CVAG6B-CORRECTLY ZONED S	0.183	MDR		2-5 DU/AC	R-1	0	0		AREAS OF FLOODING SENSITIVITY				CVWD
650143017	CVAG6B-CORRECTLY ZONED S	0.173	MDR		2-5 DU/AC	R-1	0	0		AREAS OF FLOODING SENSITIVITY				CVWD
665152021	CVAG6B-CORRECTLY ZONED S	0.169	MDR		2-5 DU/AC		0	0		AREAS OF FLOODING SENSITIVITY				CVWD
669670006	CVAG6B-CORRECTLY ZONED S	0.178	MDR		2-5 DU/AC	R-1	0	0						CVWD

Appendix A - Housing Inventory List

665151026	CVAG6B-CORRECTLY ZONED S	0.158	MDR		2-5 DU/AC		0	0		AREAS OF FLOODING SENSITIVITY				CVWD
723093003	CVAG6B-CORRECTLY ZONED S	0.313	MDR		2-5 DU/AC	R-1	1	1	COUNTY FAULT ZONE					CVWD
721242015	CVAG6B-CORRECTLY ZONED S	0.171	MDR		2-5 DU/AC	R-1	0	0	SAN ANDREAS FAULT ZONE					CVWD
723114004	CVAG6B-CORRECTLY ZONED S	0.354	MDR		2-5 DU/AC	R-1	1	1						CVWD
721203011	CVAG6B-CORRECTLY ZONED S	0.180	MDR		2-5 DU/AC	R-1	0	0						CVWD
723132003	CVAG6B-CORRECTLY ZONED S	0.510	MDR		2-5 DU/AC	R-1	1	1	SAN ANDREAS FAULT ZONE					CVWD
721241022	CVAG6B-CORRECTLY ZONED S	0.182	MDR		2-5 DU/AC	R-1	0	0						CVWD
721213016	CVAG6B-CORRECTLY ZONED S	0.170	MDR		2-5 DU/AC	R-1	0	0						CVWD
721271021	CVAG6B-CORRECTLY ZONED S	0.209	MDR		2-5 DU/AC	R-3	0	0						CVWD
607121011	CVAG6B-CORRECTLY ZONED S	0.209	MDR		2-5 DU/AC	R-1	0	0				Zone D		CVWD
522290011	CVAG6B-CORRECTLY ZONED S	0.165	MDR		2-5 DU/AC	R-1	0	0						CVWD
607371008	CVAG6B-CORRECTLY ZONED S	0.204	MDR		2-5 DU/AC	R-1	0	0				Zone A		CVWD
609103010	CVAG6B-CORRECTLY ZONED S	0.243	MDR		2-5 DU/AC	R-1	0	0				Zone D		CVWD
657403011	CVAG6B-CORRECTLY ZONED S	0.228	MDR		2-5 DU/AC	R-1	0	0		AREAS OF FLOODING SENSITIVITY				CVWD
669660026	CVAG6B-CORRECTLY ZONED S	0.159	MDR		2-5 DU/AC	R-1	0	0						CVWD
657411008	CVAG6B-CORRECTLY ZONED S	0.224	MDR		2-5 DU/AC	R-1	0	0		AREAS OF FLOODING SENSITIVITY				CVWD
650152027	CVAG6B-CORRECTLY ZONED S	0.181	MDR		2-5 DU/AC	R-1	0	0		AREAS OF FLOODING SENSITIVITY				CVWD
650222017	CVAG6B-CORRECTLY ZONED S	0.305	MDR		2-5 DU/AC	R-1	1	0		AREAS OF FLOODING SENSITIVITY				CVWD
723083004	CVAG6B-CORRECTLY ZONED S	0.310	MDR		2-5 DU/AC	R-1	1	0	SAN ANDREAS FAULT ZONE	AREAS OF FLOODING SENSITIVITY				CVWD
721262003	CVAG6B-CORRECTLY ZONED S	0.178	MDR		2-5 DU/AC	R-1	0	0						CVWD
721235008	CVAG6B-CORRECTLY ZONED S	0.169	MDR		2-5 DU/AC	R-1	0	0						CVWD
723292015	CVAG6B-CORRECTLY ZONED S	0.162	MDR		2-5 DU/AC	R-1	0	0	COUNTY FAULT ZONE					CVWD
721224014	CVAG6B-CORRECTLY ZONED S	0.169	MDR		2-5 DU/AC	R-1	0	0						CVWD
657352012	CVAG6B-CORRECTLY ZONED S	0.261	MDR		2-5 DU/AC	R-1	1	0		AREAS OF FLOODING SENSITIVITY				CVWD
522300006	CVAG6B-CORRECTLY ZONED S	0.162	MDR		2-5 DU/AC	R-1	0	0						CVWD
522310022	CVAG6B-CORRECTLY ZONED S	0.161	MDR		2-5 DU/AC	R-1	0	0						CVWD
607300016	CVAG6B-CORRECTLY ZONED S	1.730	MDR		2-5 DU/AC	R-1	3	3				Zone B2		CVWD
522280040	CVAG6B-CORRECTLY ZONED S	0.162	MDR		2-5 DU/AC	R-1	0	0						CVWD
522270016	CVAG6B-CORRECTLY ZONED S	0.166	MDR		2-5 DU/AC	R-1	0	0						CVWD
665132033	CVAG6B-CORRECTLY ZONED S	0.164	MDR		2-5 DU/AC		0	0		AREAS OF FLOODING SENSITIVITY				CVWD
657423006	CVAG6B-CORRECTLY ZONED S	0.243	MDR		2-5 DU/AC	R-1	0	0		AREAS OF FLOODING SENSITIVITY				CVWD

Appendix A - Housing Inventory List

657364014	CVAG6B-CORRECTLY ZONED S	0.271	MDR		2-5 DU/AC	R-1	1	0		AREAS OF FLOODING SENSITIVITY					CVWD
665142009	CVAG6B-CORRECTLY ZONED S	0.174	MDR		2-5 DU/AC		0	0		AREAS OF FLOODING SENSITIVITY					CVWD
669660027	CVAG6B-CORRECTLY ZONED S	0.158	MDR		2-5 DU/AC	R-1	0	0							CVWD
665163002	CVAG6B-CORRECTLY ZONED S	0.176	MDR		2-5 DU/AC		0	0		AREAS OF FLOODING SENSITIVITY					CVWD
723094009	CVAG6B-CORRECTLY ZONED S	0.343	MDR		2-5 DU/AC	R-1	1	1	COUNTY FAULT ZONE						CVWD
721221002	CVAG6B-CORRECTLY ZONED S	0.164	MDR		2-5 DU/AC	R-1	0	0							CVWD
661111019	CVAG6B-CORRECTLY ZONED S	0.270	MDR		2-5 DU/AC	R-1	1	0							CVWD
723112008	CVAG6B-CORRECTLY ZONED S	0.316	MDR		2-5 DU/AC	R-1	1	1							CVWD
723303028	CVAG6B-CORRECTLY ZONED S	0.173	MDR		2-5 DU/AC	R-1	0	0							CVWD
723311003	CVAG6B-CORRECTLY ZONED S	0.165	MDR		2-5 DU/AC	R-1	0	0		AREAS OF FLOODING SENSITIVITY					CVWD
721194013	CVAG6B-CORRECTLY ZONED S	0.271	MDR		2-5 DU/AC	R-1	1	0							CVWD
721193003	CVAG6B-CORRECTLY ZONED S	0.224	MDR		2-5 DU/AC	R-1	0	0							CVWD
723103010	CVAG6B-CORRECTLY ZONED S	0.273	MDR		2-5 DU/AC	R-1	1	0	SAN ANDREAS FAULT ZONE						CVWD
721241010	CVAG6B-CORRECTLY ZONED S	0.174	MDR		2-5 DU/AC	R-1	0	0	SAN ANDREAS FAULT ZONE						CVWD
723091001	CVAG6B-CORRECTLY ZONED S	0.306	MDR		2-5 DU/AC	R-1	1	0		AREAS OF FLOODING SENSITIVITY					CVWD
607294011	CVAG6B-CORRECTLY ZONED S	0.252	MDR		2-5 DU/AC	R-1-9000	1	0					Zone D		CVWD
721201011	CVAG6B-CORRECTLY ZONED S	0.162	MDR		2-5 DU/AC	R-1	0	0							CVWD
607393003	CVAG6B-CORRECTLY ZONED S	0.351	MDR		2-5 DU/AC	R-1	1	1					Zone A		CVWD
522212019	CVAG6B-CORRECTLY ZONED S	0.164	MDR		2-5 DU/AC	R-1	0	0							CVWD
607294015	CVAG6B-CORRECTLY ZONED S	0.269	MDR		2-5 DU/AC	R-1-9000	1	0					Zone D		CVWD
609211026	CVAG6B-CORRECTLY ZONED S	0.229	MDR		2-5 DU/AC	R-1	0	0					Zone D		CVWD
657312004	CVAG6B-CORRECTLY ZONED S	0.218	MDR		2-5 DU/AC	R-1	0	0		AREAS OF FLOODING SENSITIVITY					CVWD
650072033	CVAG6B-CORRECTLY ZONED S	0.167	MDR		2-5 DU/AC	R-1	0	0		AREAS OF FLOODING SENSITIVITY					CVWD
669175003	CVAG6B-CORRECTLY ZONED S	0.182	MDR		2-5 DU/AC	R-3	0	0							CVWD
665151027	CVAG6B-CORRECTLY ZONED S	0.163	MDR		2-5 DU/AC		0	0		AREAS OF FLOODING SENSITIVITY					CVWD
661152017	CVAG6B-CORRECTLY ZONED S	0.189	MDR		2-5 DU/AC	R-1	0	0	SAN ANDREAS FAULT ZONE	AREAS OF FLOODING SENSITIVITY					CVWD
665142005	CVAG6B-CORRECTLY ZONED S	0.175	MDR		2-5 DU/AC		0	0		AREAS OF FLOODING SENSITIVITY					CVWD
723082011	CVAG6B-CORRECTLY ZONED S	0.271	MDR		2-5 DU/AC	R-1	1	0	SAN ANDREAS FAULT ZONE						CVWD

Appendix A - Housing Inventory List

723323012	CVAG6B-CORRECTLY ZONED S	0.160	MDR		2-5 DU/AC	R-1	0	0	COUNTY FAULT ZONE					CVWD
721181002	CVAG6B-CORRECTLY ZONED S	0.227	MDR		2-5 DU/AC	R-1	0	0						CVWD
723311015	CVAG6B-CORRECTLY ZONED S	0.165	MDR		2-5 DU/AC	R-1	0	0						CVWD
721241045	CVAG6B-CORRECTLY ZONED S	0.230	MDR		2-5 DU/AC	R-1	0	0						CVWD
721261001	CVAG6B-CORRECTLY ZONED S	0.202	MDR		2-5 DU/AC	R-1	0	0						CVWD
721202028	CVAG6B-CORRECTLY ZONED S	0.159	MDR		2-5 DU/AC	R-1	0	0						CVWD
723074013	CVAG6B-CORRECTLY ZONED S	0.208	MDR		2-5 DU/AC	R-1	0	0	COUNTY FAULT ZONE					CVWD
721203010	CVAG6B-CORRECTLY ZONED S	0.202	MDR		2-5 DU/AC	R-1	0	0						CVWD
721215007	CVAG6B-CORRECTLY ZONED S	0.174	MDR		2-5 DU/AC	R-1	0	0						CVWD
723333004	CVAG6B-CORRECTLY ZONED S	0.181	MDR		2-5 DU/AC	R-1	0	0						CVWD
721232015	CVAG6B-CORRECTLY ZONED S	0.172	MDR		2-5 DU/AC	R-1	0	0						CVWD
665132017	CVAG6B-CORRECTLY ZONED S	0.176	MDR		2-5 DU/AC		0	0		AREAS OF FLOODING SENSITIVITY				CVWD
607371020	CVAG6B-CORRECTLY ZONED S	0.210	MDR		2-5 DU/AC	R-1	0	0				Zone A		CVWD
727152032	CVAG6B-CORRECTLY ZONED S	0.170	MDR		2-5 DU/AC	R-1	0	0						CVWD
522280014	CVAG6B-CORRECTLY ZONED S	0.161	MDR		2-5 DU/AC	R-1	0	0						CVWD
522290049	CVAG6B-CORRECTLY ZONED S	0.162	MDR		2-5 DU/AC	R-1	0	0						CVWD
522320032	CVAG6B-CORRECTLY ZONED S	0.161	MDR		2-5 DU/AC	R-1	0	0						CVWD
522211021	CVAG6B-CORRECTLY ZONED S	0.181	MDR		2-5 DU/AC	R-1	0	0						CVWD
522310043	CVAG6B-CORRECTLY ZONED S	0.159	MDR		2-5 DU/AC	R-1	0	0						CVWD
522222023	CVAG6B-CORRECTLY ZONED S	0.171	MDR		2-5 DU/AC	R-1	0	0						CVWD
657313012	CVAG6B-CORRECTLY ZONED S	0.238	MDR		2-5 DU/AC	R-1	0	0		AREAS OF FLOODING SENSITIVITY				CVWD
650152033	CVAG6B-CORRECTLY ZONED S	0.191	MDR		2-5 DU/AC	R-1	0	0		AREAS OF FLOODING SENSITIVITY				CVWD
665163004	CVAG6B-CORRECTLY ZONED S	0.169	MDR		2-5 DU/AC		0	0		AREAS OF FLOODING SENSITIVITY				CVWD
665151024	CVAG6B-CORRECTLY ZONED S	0.162	MDR		2-5 DU/AC		0	0		AREAS OF FLOODING SENSITIVITY				CVWD
650251009	CVAG6B-CORRECTLY ZONED S	0.166	MDR		2-5 DU/AC	R-1	0	0		AREAS OF FLOODING SENSITIVITY				CVWD
657313019	CVAG6B-CORRECTLY ZONED S	0.217	MDR		2-5 DU/AC	R-1	0	0		AREAS OF FLOODING SENSITIVITY				CVWD
650171018	CVAG6B-CORRECTLY ZONED S	0.197	MDR		2-5 DU/AC	R-1	0	0		AREAS OF FLOODING SENSITIVITY				CVWD
669660002	CVAG6B-CORRECTLY ZONED S	0.161	MDR		2-5 DU/AC	R-1	0	0						CVWD
657314019	CVAG6B-CORRECTLY ZONED S	0.216	MDR		2-5 DU/AC	R-1	0	0		AREAS OF FLOODING SENSITIVITY				CVWD
661103001	CVAG6B-CORRECTLY ZONED S	0.165	MDR		2-5 DU/AC	R-1	0	0		AREAS OF FLOODING SENSITIVITY				CVWD
723303025	CVAG6B-CORRECTLY ZONED S	0.171	MDR		2-5 DU/AC	R-1	0	0						CVWD

Appendix A - Housing Inventory List

721242014	CVAG6B-CORRECTLY ZONED S	0.171	MDR		2-5 DU/AC	R-1	0	0	SAN ANDREAS FAULT ZONE					CVWD
721194024	CVAG6B-CORRECTLY ZONED S	0.226	MDR		2-5 DU/AC	R-1	0	0						CVWD
723331011	CVAG6B-CORRECTLY ZONED S	0.165	MDR		2-5 DU/AC	R-1	0	0						CVWD
721271030	CVAG6B-CORRECTLY ZONED S	0.183	MDR		2-5 DU/AC	R-3	0	0						CVWD
723122010	CVAG6B-CORRECTLY ZONED S	0.228	MDR		2-5 DU/AC	R-1	0	0	SAN ANDREAS FAULT ZONE					CVWD
723311018	CVAG6B-CORRECTLY ZONED S	0.185	MDR		2-5 DU/AC	R-1	0	0						CVWD
767350028	CVAG6B-CORRECTLY ZONED S	0.038	MDR		2-5 DU/AC	R-1	0	0						CVWD
723340006	CVAG6B-CORRECTLY ZONED S	0.174	MDR		2-5 DU/AC	R-1	0	0	COUNTY FAULT ZONE					CVWD
606050019	CVAG6B-CORRECTLY ZONED S	0.298	MDR		2-5 DU/AC	R-2-8000	1	0					Zone D	CVWD
650120007	CVAG6B-CORRECTLY ZONED S	9.484	MDR		2-5 DU/AC	R-1	19	15		AREAS OF FLOODING SENSITIVITY				CVWD
650310002	CVAG6B-CORRECTLY ZONED S	38.733	MDR		2-5 DU/AC	R-1	77	62		AREAS OF FLOODING SENSITIVITY				CVWD
522300026	CVAG6B-CORRECTLY ZONED S	0.161	MDR		2-5 DU/AC	R-1	0	0						CVWD
522290076	CVAG6B-CORRECTLY ZONED S	0.164	MDR		2-5 DU/AC	R-1	0	0						CVWD
522300005	CVAG6B-CORRECTLY ZONED S	0.161	MDR		2-5 DU/AC	R-1	0	0						CVWD
609350021	CVAG6B-CORRECTLY ZONED S	0.319	MDR		2-5 DU/AC	R-1	1	1					Zone E	CVWD
650230030	CVAG6B-CORRECTLY ZONED S	1.459	MDR		2-5 DU/AC	R-1	3	2		AREAS OF FLOODING SENSITIVITY				CVWD
669670010	CVAG6B-CORRECTLY ZONED S	0.158	MDR		2-5 DU/AC	R-1	0	0						CVWD
669670024	CVAG6B-CORRECTLY ZONED S	0.158	MDR		2-5 DU/AC	R-1	0	0						CVWD
665133006	CVAG6B-CORRECTLY ZONED S	0.167	MDR		2-5 DU/AC		0	0		AREAS OF FLOODING SENSITIVITY				CVWD
657190015	CVAG6B-CORRECTLY ZONED S	8.663	MDR		2-5 DU/AC	R-T-8700	17	14		AREAS OF FLOODING SENSITIVITY				CVWD
665153027	CVAG6B-CORRECTLY ZONED S	0.164	MDR		2-5 DU/AC		0	0		AREAS OF FLOODING SENSITIVITY				CVWD
665151001	CVAG6B-CORRECTLY ZONED S	0.174	MDR		2-5 DU/AC		0	0		AREAS OF FLOODING SENSITIVITY				CVWD
669175011	CVAG6B-CORRECTLY ZONED S	0.177	MDR		2-5 DU/AC	R-1	0	0						CVWD
665131032	CVAG6B-CORRECTLY ZONED S	0.173	MDR		2-5 DU/AC		0	0		AREAS OF FLOODING SENSITIVITY				CVWD
669181008	CVAG6B-CORRECTLY ZONED S	0.164	MDR		2-5 DU/AC	R-1	0	0		AREAS OF FLOODING SENSITIVITY				CVWD
665132024	CVAG6B-CORRECTLY ZONED S	0.170	MDR		2-5 DU/AC		0	0		AREAS OF FLOODING SENSITIVITY				CVWD
665163011	CVAG6B-CORRECTLY ZONED S	0.166	MDR		2-5 DU/AC		0	0		AREAS OF FLOODING SENSITIVITY				CVWD

Appendix A - Housing Inventory List

665132026	CVAG6B-CORRECTLY ZONED S	0.176	MDR		2-5 DU/AC		0	0		AREAS OF FLOODING SENSITIVITY				CVWD
694010091	CVAG6B-CORRECTLY ZONED S	0.159	MDR		2-5 DU/AC	R-T	0	0		AREAS OF FLOODING SENSITIVITY				CVWD
723082009	CVAG6B-CORRECTLY ZONED S	0.299	MDR		2-5 DU/AC	R-1	1	0	SAN ANDREAS FAULT ZONE					CVWD
721185002	CVAG6B-CORRECTLY ZONED S	0.234	MDR		2-5 DU/AC	R-1	0	0						CVWD
694110075	CVAG6B-CORRECTLY ZONED S	0.189	MDR		2-5 DU/AC	R-T	0	0		AREAS OF FLOODING SENSITIVITY				CVWD
723334022	CVAG6B-CORRECTLY ZONED S	0.166	MDR		2-5 DU/AC	R-1	0	0						CVWD
723334003	CVAG6B-CORRECTLY ZONED S	0.158	MDR		2-5 DU/AC	R-1	0	0						CVWD
723134003	CVAG6B-CORRECTLY ZONED S	0.281	MDR		2-5 DU/AC	R-1	1	0	SAN ANDREAS FAULT ZONE					CVWD
721224003	CVAG6B-CORRECTLY ZONED S	0.192	MDR		2-5 DU/AC	R-1	0	0						CVWD
522300040	CVAG6B-CORRECTLY ZONED S	0.161	MDR		2-5 DU/AC	R-1	0	0						CVWD
522320025	CVAG6B-CORRECTLY ZONED S	0.155	MDR		2-5 DU/AC	R-1	0	0						CVWD
609241002	CVAG6B-CORRECTLY ZONED S	0.322	MDR		2-5 DU/AC	R-1	1	1					Zone D	CVWD
607291007	CVAG6B-CORRECTLY ZONED S	0.329	MDR		2-5 DU/AC	R-1-9000	1	1					Zone B2	CVWD
609500046	CVAG6B-CORRECTLY ZONED S	0.197	MDR		2-5 DU/AC	R-1	0	0					Zone E	CVWD
609373005	CVAG6B-CORRECTLY ZONED S	0.336	MDR		2-5 DU/AC	R-1	1	1					Zone D	CVWD
665151015	CVAG6B-CORRECTLY ZONED S	0.162	MDR		2-5 DU/AC		0	0		AREAS OF FLOODING SENSITIVITY				CVWD
650071002	CVAG6B-CORRECTLY ZONED S	0.243	MDR		2-5 DU/AC	R-1	0	0		AREAS OF FLOODING SENSITIVITY				CVWD
654100001	CVAG6B-CORRECTLY ZONED S	8.896	MDR		2-5 DU/AC	R-T	18	14	SAN ANDREAS FAULT ZONE					CVWD
650062025	CVAG6B-CORRECTLY ZONED S	0.166	MDR		2-5 DU/AC	R-1	0	0		AREAS OF FLOODING SENSITIVITY				CVWD
721242005	CVAG6B-CORRECTLY ZONED S	0.169	MDR		2-5 DU/AC	R-1	0	0	SAN ANDREAS FAULT ZONE					CVWD
661062015	CVAG6B-CORRECTLY ZONED S	0.195	MDR		2-5 DU/AC	R-1	0	0						CVWD
661105006	CVAG6B-CORRECTLY ZONED S	0.169	MDR		2-5 DU/AC	R-1	0	0		AREAS OF FLOODING SENSITIVITY				CVWD
723072015	CVAG6B-CORRECTLY ZONED S	0.188	MDR		2-5 DU/AC	R-1	0	0	COUNTY FAULT ZONE					CVWD
693062003	CVAG6B-CORRECTLY ZONED S	0.092	MDR		2-5 DU/AC	R-T	0	0		AREAS OF FLOODING SENSITIVITY				CVWD
723273004	CVAG6B-CORRECTLY ZONED S	0.179	MDR		2-5 DU/AC	R-1	0	0	COUNTY FAULT ZONE					CVWD
723292029	CVAG6B-CORRECTLY ZONED S	0.168	MDR		2-5 DU/AC	R-1	0	0	COUNTY FAULT ZONE					CVWD
721241044	CVAG6B-CORRECTLY ZONED S	0.180	MDR		2-5 DU/AC	R-1	0	0						CVWD

Appendix A - Housing Inventory List

723083008	CVAG6B-CORRECTLY ZONED S	0.307	MDR		2-5 DU/AC	R-1	1	0	SAN ANDREAS FAULT ZONE					CVWD
723292024	CVAG6B-CORRECTLY ZONED S	0.174	MDR		2-5 DU/AC	R-1	0	0	COUNTY FAULT ZONE					CVWD
723134014	CVAG6B-CORRECTLY ZONED S	0.268	MDR		2-5 DU/AC	R-1	1	0	SAN ANDREAS FAULT ZONE					CVWD
723134004	CVAG6B-CORRECTLY ZONED S	0.274	MDR		2-5 DU/AC	R-1	1	0	SAN ANDREAS FAULT ZONE					CVWD
665162001	CVAG6B-CORRECTLY ZONED S	0.157	MDR		2-5 DU/AC		0	0		AREAS OF FLOODING SENSITIVITY				CVWD
609051007	CVAG6B-CORRECTLY ZONED S	4.027	MDR		2-5 DU/AC	R-1-12000	8	6					Zone E	CVWD
723136003	CVAG6B-CORRECTLY ZONED S	0.364	MDR		2-5 DU/AC	R-1	1	1	SAN ANDREAS FAULT ZONE					CVWD
723315004	CVAG6B-CORRECTLY ZONED S	0.191	MDR		2-5 DU/AC	R-1	0	0	COUNTY FAULT ZONE					CVWD
522280056	CVAG6B-CORRECTLY ZONED S	0.161	MDR		2-5 DU/AC	R-1	0	0						CVWD
657333004	CVAG6B-CORRECTLY ZONED S	0.220	MDR		2-5 DU/AC	R-1	0	0		AREAS OF FLOODING SENSITIVITY				CVWD
650032016	CVAG6B-CORRECTLY ZONED S	0.158	MDR		2-5 DU/AC	R-1	0	0		AREAS OF FLOODING SENSITIVITY				CVWD
665133021	CVAG6B-CORRECTLY ZONED S	0.164	MDR		2-5 DU/AC		0	0		AREAS OF FLOODING SENSITIVITY				CVWD
650191001	CVAG6B-CORRECTLY ZONED S	0.283	MDR		2-5 DU/AC	R-1	1	0		AREAS OF FLOODING SENSITIVITY				CVWD
650162013	CVAG6B-CORRECTLY ZONED S	0.211	MDR		2-5 DU/AC	R-1	0	0		AREAS OF FLOODING SENSITIVITY				CVWD
650072016	CVAG6B-CORRECTLY ZONED S	0.163	MDR		2-5 DU/AC	R-1	0	0		AREAS OF FLOODING SENSITIVITY				CVWD
657372006	CVAG6B-CORRECTLY ZONED S	0.248	MDR		2-5 DU/AC	R-1	0	0		AREAS OF FLOODING SENSITIVITY				CVWD
665131025	CVAG6B-CORRECTLY ZONED S	0.167	MDR		2-5 DU/AC		0	0		AREAS OF FLOODING SENSITIVITY				CVWD
723304002	CVAG6B-CORRECTLY ZONED S	0.164	MDR		2-5 DU/AC	R-1	0	0	COUNTY FAULT ZONE					CVWD
721231004	CVAG6B-CORRECTLY ZONED S	0.168	MDR		2-5 DU/AC	R-1	0	0						CVWD
723072020	CVAG6B-CORRECTLY ZONED S	0.186	MDR		2-5 DU/AC	R-1	0	0	COUNTY FAULT ZONE					CVWD
723325002	CVAG6B-CORRECTLY ZONED S	0.165	MDR		2-5 DU/AC	R-1	0	0	COUNTY FAULT ZONE					CVWD
723317002	CVAG6B-CORRECTLY ZONED S	0.190	MDR		2-5 DU/AC	R-1	0	0	COUNTY FAULT ZONE					CVWD
721215014	CVAG6B-CORRECTLY ZONED S	0.163	MDR		2-5 DU/AC	R-1	0	0						CVWD

Appendix A - Housing Inventory List

723093005	CVAG6B-CORRECTLY ZONED S	0.314	MDR		2-5 DU/AC	R-1	1	1						CVWD
723273005	CVAG6B-CORRECTLY ZONED S	0.197	MDR		2-5 DU/AC	R-1	0	0	COUNTY					CVWD
723091005	CVAG6B-CORRECTLY ZONED S	0.318	MDR		2-5 DU/AC	R-1	1	1	FAULT ZONE					CVWD
723325010	CVAG6B-CORRECTLY ZONED S	0.193	MDR		2-5 DU/AC	R-1	0	0	COUNTY					CVWD
723332003	CVAG6B-CORRECTLY ZONED S	0.160	MDR		2-5 DU/AC	R-1	0	0	FAULT ZONE					CVWD
723081001	CVAG6B-CORRECTLY ZONED S	0.293	MDR		2-5 DU/AC	R-1	1	0	SAN ANDREAS	AREAS OF FLOODING SENSITIVITY				CVWD
723315005	CVAG6B-CORRECTLY ZONED S	0.177	MDR		2-5 DU/AC	R-1	0	0	COUNTY					CVWD
522290035	CVAG6B-CORRECTLY ZONED S	0.165	MDR		2-5 DU/AC	R-1	0	0	FAULT ZONE					CVWD
522300038	CVAG6B-CORRECTLY ZONED S	0.165	MDR		2-5 DU/AC	R-1	0	0						CVWD
609241003	CVAG6B-CORRECTLY ZONED S	0.305	MDR		2-5 DU/AC	R-1	1	0					Zone D	CVWD
609361004	CVAG6B-CORRECTLY ZONED S	0.228	MDR		2-5 DU/AC	R-1	0	0					Zone E	CVWD
650262001	CVAG6B-CORRECTLY ZONED S	0.196	MDR		2-5 DU/AC	R-2-6000	0	0		AREAS OF FLOODING SENSITIVITY				CVWD
650051001	CVAG6B-CORRECTLY ZONED S	0.178	MDR		2-5 DU/AC	R-1	0	0		AREAS OF FLOODING SENSITIVITY				CVWD
665131002	CVAG6B-CORRECTLY ZONED S	0.172	MDR		2-5 DU/AC		0	0		AREAS OF FLOODING SENSITIVITY				CVWD
669204002	CVAG6B-CORRECTLY ZONED S	0.169	MDR		2-5 DU/AC	R-1	0	0		AREAS OF FLOODING SENSITIVITY				CVWD
661191005	CVAG6B-CORRECTLY ZONED S	0.189	MDR		2-5 DU/AC	R-1	0	0		AREAS OF FLOODING SENSITIVITY				CVWD
665133012	CVAG6B-CORRECTLY ZONED S	0.170	MDR		2-5 DU/AC		0	0		AREAS OF FLOODING SENSITIVITY				CVWD
723084011	CVAG6B-CORRECTLY ZONED S	0.297	MDR		2-5 DU/AC	R-1	1	0	SAN ANDREAS					CVWD
723313009	CVAG6B-CORRECTLY ZONED S	0.178	MDR		2-5 DU/AC	R-1	0	0	FAULT ZONE					CVWD
723041009	CVAG6B-CORRECTLY ZONED S	0.198	MDR		2-5 DU/AC	R-2	0	0	COUNTY					CVWD
723294001	CVAG6B-CORRECTLY ZONED S	0.188	MDR		2-5 DU/AC	R-1	0	0	FAULT ZONE					CVWD
723172006	CVAG6B-CORRECTLY ZONED S	0.400	MDR		2-5 DU/AC	R-1	1	1	SAN ANDREAS					CVWD
721241001	CVAG6B-CORRECTLY ZONED S	0.185	MDR		2-5 DU/AC	R-1	0	0	FAULT ZONE					CVWD
721251030	CVAG6B-CORRECTLY ZONED S	0.187	MDR		2-5 DU/AC	R-2	0	0	SAN ANDREAS					CVWD
721212006	CVAG6B-CORRECTLY ZONED S	0.167	MDR		2-5 DU/AC	R-1	0	0	FAULT ZONE					CVWD



Appendix A - Housing Inventory List

723274001	CVAG6B-CORRECTLY ZONED S	0.181	MDR		2-5 DU/AC	R-1	0	0						CVWD
723123002	CVAG6B-CORRECTLY ZONED S	0.278	MDR		2-5 DU/AC	R-1	1	0	SAN ANDREAS FAULT ZONE					CVWD
522280050	CVAG6B-CORRECTLY ZONED S	0.227	MDR		2-5 DU/AC	R-1	0	0						CVWD
522224012	CVAG6B-CORRECTLY ZONED S	0.169	MDR		2-5 DU/AC	R-1	0	0						CVWD
522310040	CVAG6B-CORRECTLY ZONED S	0.185	MDR		2-5 DU/AC	R-1	0	0						CVWD
522211015	CVAG6B-CORRECTLY ZONED S	0.170	MDR		2-5 DU/AC	R-1	0	0						CVWD
522310007	CVAG6B-CORRECTLY ZONED S	0.173	MDR		2-5 DU/AC	R-1	0	0						CVWD
522290026	CVAG6B-CORRECTLY ZONED S	0.166	MDR		2-5 DU/AC	R-1	0	0						CVWD
522213008	CVAG6B-CORRECTLY ZONED S	0.175	MDR		2-5 DU/AC	R-1	0	0						CVWD
522280023	CVAG6B-CORRECTLY ZONED S	0.211	MDR		2-5 DU/AC	R-1	0	0						CVWD
650034010	CVAG6B-CORRECTLY ZONED S	0.172	MDR		2-5 DU/AC	R-1	0	0		AREAS OF FLOODING SENSITIVITY				CVWD
650142020	CVAG6B-CORRECTLY ZONED S	0.200	MDR		2-5 DU/AC	R-1	0	0		AREAS OF FLOODING SENSITIVITY				CVWD
665152018	CVAG6B-CORRECTLY ZONED S	0.169	MDR		2-5 DU/AC		0	0		AREAS OF FLOODING SENSITIVITY				CVWD
657311003	CVAG6B-CORRECTLY ZONED S	0.235	MDR		2-5 DU/AC	R-1	0	0		AREAS OF FLOODING SENSITIVITY				CVWD
665131019	CVAG6B-CORRECTLY ZONED S	0.177	MDR		2-5 DU/AC		0	0		AREAS OF FLOODING SENSITIVITY				CVWD
665152001	CVAG6B-CORRECTLY ZONED S	0.174	MDR		2-5 DU/AC		0	0		AREAS OF FLOODING SENSITIVITY				CVWD
657423001	CVAG6B-CORRECTLY ZONED S	0.226	MDR		2-5 DU/AC	R-1	0	0		AREAS OF FLOODING SENSITIVITY				CVWD
665152017	CVAG6B-CORRECTLY ZONED S	0.173	MDR		2-5 DU/AC		0	0		AREAS OF FLOODING SENSITIVITY				CVWD
661131003	CVAG6B-CORRECTLY ZONED S	0.183	MDR		2-5 DU/AC	R-1	0	0						CVWD
665131018	CVAG6B-CORRECTLY ZONED S	0.167	MDR		2-5 DU/AC		0	0		AREAS OF FLOODING SENSITIVITY				CVWD
650162003	CVAG6B-CORRECTLY ZONED S	0.165	MDR		2-5 DU/AC	R-1	0	0		AREAS OF FLOODING SENSITIVITY				CVWD
665143011	CVAG6B-CORRECTLY ZONED S	0.168	MDR		2-5 DU/AC		0	0		AREAS OF FLOODING SENSITIVITY				CVWD
657371010	CVAG6B-CORRECTLY ZONED S	0.244	MDR		2-5 DU/AC	R-1	0	0		AREAS OF FLOODING SENSITIVITY				CVWD
723061004	CVAG6B-CORRECTLY ZONED S	0.305	MDR		2-5 DU/AC	R-1	1	0	SAN ANDREAS FAULT ZONE	AREAS OF FLOODING SENSITIVITY				CVWD
723315001	CVAG6B-CORRECTLY ZONED S	0.183	MDR		2-5 DU/AC	R-1	0	0	COUNTY FAULT ZONE					CVWD

Appendix A - Housing Inventory List

723063016	CVAG6B-CORRECTLY ZONED S	0.193	MDR		2-5 DU/AC	R-1	0	0		AREAS OF FLOODING SENSITIVITY				CVWD
723093002	CVAG6B-CORRECTLY ZONED S	0.312	MDR		2-5 DU/AC	R-1	1	0	COUNTY FAULT ZONE					CVWD
723312019	CVAG6B-CORRECTLY ZONED S	0.163	MDR		2-5 DU/AC	R-1	0	0						CVWD
721241019	CVAG6B-CORRECTLY ZONED S	0.174	MDR		2-5 DU/AC	R-1	0	0						CVWD
723104011	CVAG6B-CORRECTLY ZONED S	0.300	MDR		2-5 DU/AC	R-1	1	0	SAN ANDREAS FAULT ZONE					CVWD
757022023	CVAG6B-CORRECTLY ZONED S	0.050	MDR		2-5 DU/AC	R-2-8000	0	0					Zone D	CVWD
657372002	CVAG6B-CORRECTLY ZONED S	0.258	MDR		2-5 DU/AC	R-1	1	0		AREAS OF FLOODING SENSITIVITY				CVWD
723033008	CVAG6B-CORRECTLY ZONED S	0.341	MDR		2-5 DU/AC	R-3	1	1						CVWD
607392001	CVAG6B-CORRECTLY ZONED S	0.257	MDR		2-5 DU/AC	R-1	1	0					Zone B2	CVWD
693230001	CVAG6B-CORRECTLY ZONED S	39.931	MDR		2-5 DU/AC	R-1	80	64		AREAS OF FLOODING SENSITIVITY				CVWD
522280046	CVAG6B-CORRECTLY ZONED S	0.160	MDR		2-5 DU/AC	R-1	0	0						CVWD
522290078	CVAG6B-CORRECTLY ZONED S	0.164	MDR		2-5 DU/AC	R-1	0	0						CVWD
522270032	CVAG6B-CORRECTLY ZONED S	0.160	MDR		2-5 DU/AC	R-1	0	0						CVWD
522280033	CVAG6B-CORRECTLY ZONED S	0.163	MDR		2-5 DU/AC	R-1	0	0						CVWD
522280045	CVAG6B-CORRECTLY ZONED S	0.158	MDR		2-5 DU/AC	R-1	0	0						CVWD
522280007	CVAG6B-CORRECTLY ZONED S	0.175	MDR		2-5 DU/AC	R-1	0	0						CVWD
608330050	CVAG6B-CORRECTLY ZONED S	0.150	MDR		2-5 DU/AC		0	0					Zone E	CVWD
609202020	CVAG6B-CORRECTLY ZONED S	0.228	MDR		2-5 DU/AC	R-1	0	0					Zone D	CVWD
609103036	CVAG6B-CORRECTLY ZONED S	0.403	MDR		2-5 DU/AC	R-3-8000	1	1					Zone D	CVWD
650230027	CVAG6B-CORRECTLY ZONED S	2.774	MDR		2-5 DU/AC	R-1	6	4		AREAS OF FLOODING SENSITIVITY				CVWD
609095010	CVAG6B-CORRECTLY ZONED S	0.235	MDR		2-5 DU/AC	R-1	0	0					Zone D	CVWD
650172015	CVAG6B-CORRECTLY ZONED S	0.189	MDR		2-5 DU/AC	R-1	0	0		AREAS OF FLOODING SENSITIVITY				CVWD
650152015	CVAG6B-CORRECTLY ZONED S	0.176	MDR		2-5 DU/AC	R-1	0	0		AREAS OF FLOODING SENSITIVITY				CVWD
650032002	CVAG6B-CORRECTLY ZONED S	0.168	MDR		2-5 DU/AC	R-1	0	0		AREAS OF FLOODING SENSITIVITY				CVWD
657392007	CVAG6B-CORRECTLY ZONED S	0.401	MDR		2-5 DU/AC	R-1	1	1		AREAS OF FLOODING SENSITIVITY				CVWD
669670011	CVAG6B-CORRECTLY ZONED S	0.201	MDR		2-5 DU/AC	R-1	0	0						CVWD
657322019	CVAG6B-CORRECTLY ZONED S	0.215	MDR		2-5 DU/AC	R-1	0	0		AREAS OF FLOODING SENSITIVITY				CVWD
669175005	CVAG6B-CORRECTLY ZONED S	0.180	MDR		2-5 DU/AC	R-3	0	0						CVWD
657374005	CVAG6B-CORRECTLY ZONED S	0.246	MDR		2-5 DU/AC	R-1	0	0		AREAS OF FLOODING SENSITIVITY				CVWD
669182006	CVAG6B-CORRECTLY ZONED S	0.164	MDR		2-5 DU/AC	R-1	0	0		AREAS OF FLOODING SENSITIVITY				CVWD

Appendix A - Housing Inventory List

665142025	CVAG6B-CORRECTLY ZONED S	0.171	MDR		2-5 DU/AC		0	0		AREAS OF FLOODING SENSITIVITY				CVWD
721222008	CVAG6B-CORRECTLY ZONED S	0.169	MDR		2-5 DU/AC	R-1	0	0						CVWD
669197002	CVAG6B-CORRECTLY ZONED S	0.196	MDR		2-5 DU/AC	R-1	0	0						CVWD
665143026	CVAG6B-CORRECTLY ZONED S	0.165	MDR		2-5 DU/AC		0	0		AREAS OF FLOODING SENSITIVITY				CVWD
721232021	CVAG6B-CORRECTLY ZONED S	0.167	MDR		2-5 DU/AC	R-1	0	0						CVWD
723154001	CVAG6B-CORRECTLY ZONED S	0.270	MDR		2-5 DU/AC	R-1	1	0		SAN ANDREAS FAULT ZONE				CVWD
723322015	CVAG6B-CORRECTLY ZONED S	0.158	MDR		2-5 DU/AC	R-1	0	0						CVWD
723121004	CVAG6B-CORRECTLY ZONED S	0.319	MDR		2-5 DU/AC	R-1	1	1		SAN ANDREAS FAULT ZONE				CVWD
657334001	CVAG6B-CORRECTLY ZONED S	0.227	MDR		2-5 DU/AC	R-1	0	0		AREAS OF FLOODING SENSITIVITY				CVWD
721231001	CVAG6B-CORRECTLY ZONED S	0.172	MDR		2-5 DU/AC	R-1	0	0						CVWD
522320015	CVAG6B-CORRECTLY ZONED S	0.163	MDR		2-5 DU/AC	R-1	0	0						CVWD
522290043	CVAG6B-CORRECTLY ZONED S	0.185	MDR		2-5 DU/AC	R-1	0	0						CVWD
522270044	CVAG6B-CORRECTLY ZONED S	0.157	MDR		2-5 DU/AC	R-1	0	0						CVWD
607414007	CVAG6B-CORRECTLY ZONED S	0.247	MDR		2-5 DU/AC	R-1	0	0					Zone B2	CVWD
609202015	CVAG6B-CORRECTLY ZONED S	0.230	MDR		2-5 DU/AC	R-1	0	0					Zone D	CVWD
650043012	CVAG6B-CORRECTLY ZONED S	0.168	MDR		2-5 DU/AC	R-1	0	0		AREAS OF FLOODING SENSITIVITY				CVWD
650033008	CVAG6B-CORRECTLY ZONED S	0.165	MDR		2-5 DU/AC	R-1	0	0		AREAS OF FLOODING SENSITIVITY				CVWD
650262007	CVAG6B-CORRECTLY ZONED S	0.194	MDR		2-5 DU/AC	R-2-6000	0	0		AREAS OF FLOODING SENSITIVITY				CVWD
650230010	CVAG6B-CORRECTLY ZONED S	2.342	MDR		2-5 DU/AC	R-1	5	4		AREAS OF FLOODING SENSITIVITY				CVWD
721221009	CVAG6B-CORRECTLY ZONED S	0.168	MDR		2-5 DU/AC	R-1	0	0						CVWD
650032031	CVAG6B-CORRECTLY ZONED S	0.166	MDR		2-5 DU/AC	R-1	0	0		AREAS OF FLOODING SENSITIVITY				CVWD
661061008	CVAG6B-CORRECTLY ZONED S	0.252	MDR		2-5 DU/AC	R-1	1	0						CVWD
657383004	CVAG6B-CORRECTLY ZONED S	0.242	MDR		2-5 DU/AC	R-1	0	0		AREAS OF FLOODING SENSITIVITY				CVWD
723323002	CVAG6B-CORRECTLY ZONED S	0.158	MDR		2-5 DU/AC	R-1	0	0		COUNTY FAULT ZONE				CVWD
721183002	CVAG6B-CORRECTLY ZONED S	0.341	MDR		2-5 DU/AC	R-1	1	1						CVWD
721201004	CVAG6B-CORRECTLY ZONED S	0.177	MDR		2-5 DU/AC	R-1	0	0						CVWD
721221003	CVAG6B-CORRECTLY ZONED S	0.166	MDR		2-5 DU/AC	R-1	0	0						CVWD
723063012	CVAG6B-CORRECTLY ZONED S	0.195	MDR		2-5 DU/AC	R-1	0	0		AREAS OF FLOODING SENSITIVITY				CVWD
723315014	CVAG6B-CORRECTLY ZONED S	0.191	MDR		2-5 DU/AC	R-1	0	0		COUNTY FAULT ZONE				CVWD

Appendix A - Housing Inventory List

723111011	CVAG6B-CORRECTLY ZONED S	0.276	MDR		2-5 DU/AC	R-1	1	0	SAN ANDREAS FAULT ZONE					CVWD
694110074	CVAG6B-CORRECTLY ZONED S	0.146	MDR		2-5 DU/AC	R-T	0	0		AREAS OF FLOODING SENSITIVITY				CVWD
723331002	CVAG6B-CORRECTLY ZONED S	0.163	MDR		2-5 DU/AC	R-1	0	0	SAN ANDREAS FAULT ZONE	AREAS OF FLOODING SENSITIVITY				CVWD
723104010	CVAG6B-CORRECTLY ZONED S	0.324	MDR		2-5 DU/AC	R-1	1	1	SAN ANDREAS FAULT ZONE	AREAS OF FLOODING SENSITIVITY				CVWD
723104001	CVAG6B-CORRECTLY ZONED S	0.309	MDR		2-5 DU/AC	R-1	1	0	SAN ANDREAS FAULT ZONE	AREAS OF FLOODING SENSITIVITY				CVWD
522310020	CVAG6B-CORRECTLY ZONED S	0.161	MDR		2-5 DU/AC	R-1	0	0						CVWD
522300011	CVAG6B-CORRECTLY ZONED S	0.163	MDR		2-5 DU/AC	R-1	0	0						CVWD
522270024	CVAG6B-CORRECTLY ZONED S	0.171	MDR		2-5 DU/AC	R-1	0	0						CVWD
522223013	CVAG6B-CORRECTLY ZONED S	0.183	MDR		2-5 DU/AC	R-1	0	0		AREAS OF FLOODING SENSITIVITY				CVWD
609300003	CVAG6B-CORRECTLY ZONED S	0.422	MDR		2-5 DU/AC	R-1	1	1					Zone E	CVWD
609244007	CVAG6B-CORRECTLY ZONED S	0.238	MDR		2-5 DU/AC	R-1	0	0					Zone D	CVWD
650051034	CVAG6B-CORRECTLY ZONED S	0.187	MDR		2-5 DU/AC	R-1	0	0		AREAS OF FLOODING SENSITIVITY				CVWD
669173003	CVAG6B-CORRECTLY ZONED S	0.161	MDR		2-5 DU/AC	R-1	0	0						CVWD
657371002	CVAG6B-CORRECTLY ZONED S	0.299	MDR		2-5 DU/AC	R-1	1	0		AREAS OF FLOODING SENSITIVITY				CVWD
650131014	CVAG6B-CORRECTLY ZONED S	0.188	MDR		2-5 DU/AC	R-1	0	0		AREAS OF FLOODING SENSITIVITY				CVWD
650252021	CVAG6B-CORRECTLY ZONED S	0.171	MDR		2-5 DU/AC	R-1	0	0		AREAS OF FLOODING SENSITIVITY				CVWD
665163012	CVAG6B-CORRECTLY ZONED S	0.168	MDR		2-5 DU/AC		0	0		AREAS OF FLOODING SENSITIVITY				CVWD
657391005	CVAG6B-CORRECTLY ZONED S	0.306	MDR		2-5 DU/AC	R-1	1	0		AREAS OF FLOODING SENSITIVITY				CVWD
650162018	CVAG6B-CORRECTLY ZONED S	0.185	MDR		2-5 DU/AC	R-1	0	0		AREAS OF FLOODING SENSITIVITY				CVWD
669680010	CVAG6B-CORRECTLY ZONED S	0.176	MDR		2-5 DU/AC	R-1	0	0						CVWD
657401008	CVAG6B-CORRECTLY ZONED S	0.272	MDR		2-5 DU/AC	R-1	1	0		AREAS OF FLOODING SENSITIVITY				CVWD
723312014	CVAG6B-CORRECTLY ZONED S	0.241	MDR		2-5 DU/AC	R-1	0	0						CVWD
721194017	CVAG6B-CORRECTLY ZONED S	0.247	MDR		2-5 DU/AC	R-1	0	0						CVWD
721241030	CVAG6B-CORRECTLY ZONED S	0.182	MDR		2-5 DU/AC	R-1	0	0	SAN ANDREAS FAULT ZONE					CVWD

Appendix A - Housing Inventory List

723073018	CVAG6B-CORRECTLY ZONED S	0.189	MDR		2-5 DU/AC	R-1	0	0	COUNTY FAULT ZONE					CVWD
721222019	CVAG6B-CORRECTLY ZONED S	0.196	MDR		2-5 DU/AC	R-1	0	0						CVWD
723064015	CVAG6B-CORRECTLY ZONED S	0.187	MDR		2-5 DU/AC	R-1	0	0		AREAS OF FLOODING SENSITIVITY				CVWD
723303011	CVAG6B-CORRECTLY ZONED S	0.169	MDR		2-5 DU/AC	R-1	0	0						CVWD
721214011	CVAG6B-CORRECTLY ZONED S	0.164	MDR		2-5 DU/AC	R-1	0	0						CVWD
723133003	CVAG6B-CORRECTLY ZONED S	0.355	MDR		2-5 DU/AC	R-1	1	1						CVWD
723061006	CVAG6B-CORRECTLY ZONED S	0.308	MDR		2-5 DU/AC	R-1	1	0	SAN ANDREAS FAULT ZONE	AREAS OF FLOODING SENSITIVITY				CVWD
723323031	CVAG6B-CORRECTLY ZONED S	0.168	MDR		2-5 DU/AC	R-1	0	0						CVWD
723292035	CVAG6B-CORRECTLY ZONED S	0.173	MDR		2-5 DU/AC	R-1	0	0	COUNTY FAULT ZONE					CVWD
693274001	CVAG6B-CORRECTLY ZONED S	0.110	MDR		2-5 DU/AC	R-T	0	0		AREAS OF FLOODING SENSITIVITY				CVWD
723315016	CVAG6B-CORRECTLY ZONED S	0.192	MDR		2-5 DU/AC	R-1	0	0						CVWD
721202007	CVAG6B-CORRECTLY ZONED S	0.170	MDR		2-5 DU/AC	R-1	0	0						CVWD
723301009	CVAG6B-CORRECTLY ZONED S	0.170	MDR		2-5 DU/AC	R-1	0	0						CVWD
723084001	CVAG6B-CORRECTLY ZONED S	0.315	MDR		2-5 DU/AC	R-1	1	1		AREAS OF FLOODING SENSITIVITY				CVWD
723324003	CVAG6B-CORRECTLY ZONED S	0.166	MDR		2-5 DU/AC	R-1	0	0						CVWD
721215009	CVAG6B-CORRECTLY ZONED S	0.180	MDR		2-5 DU/AC	R-1	0	0						CVWD
721215011	CVAG6B-CORRECTLY ZONED S	0.167	MDR		2-5 DU/AC	R-1	0	0						CVWD
723331012	CVAG6B-CORRECTLY ZONED S	0.163	MDR		2-5 DU/AC	R-1	0	0						CVWD
665142002	CVAG6B-CORRECTLY ZONED S	0.169	MDR		2-5 DU/AC		0	0		AREAS OF FLOODING SENSITIVITY		Willow Hole Conservation Area		CVWD
609220043	CVAG6B-CORRECTLY ZONED S	0.025	MDR		2-5 DU/AC	R-1	0	0					Zone D	CVWD
522280038	CVAG6B-CORRECTLY ZONED S	0.161	MDR		2-5 DU/AC	R-1	0	0						CVWD
522320017	CVAG6B-CORRECTLY ZONED S	0.176	MDR		2-5 DU/AC	R-1	0	0						CVWD
607181032	CVAG6B-CORRECTLY ZONED S	0.056	MDR		2-5 DU/AC	R-1-12000	0	0					Zone D	CVWD
665151023	CVAG6B-CORRECTLY ZONED S	0.157	MDR		2-5 DU/AC		0	0		AREAS OF FLOODING SENSITIVITY				CVWD
665163003	CVAG6B-CORRECTLY ZONED S	0.168	MDR		2-5 DU/AC		0	0		AREAS OF FLOODING SENSITIVITY				CVWD
665161016	CVAG6B-CORRECTLY ZONED S	0.169	MDR		2-5 DU/AC		0	0		AREAS OF FLOODING SENSITIVITY				CVWD
657311001	CVAG6B-CORRECTLY ZONED S	0.279	MDR		2-5 DU/AC	R-1	1	0		AREAS OF FLOODING SENSITIVITY				CVWD
657382006	CVAG6B-CORRECTLY ZONED S	0.251	MDR		2-5 DU/AC	R-1	1	0		AREAS OF FLOODING SENSITIVITY				CVWD
657322001	CVAG6B-CORRECTLY ZONED S	0.242	MDR		2-5 DU/AC	R-1	0	0		AREAS OF FLOODING SENSITIVITY				CVWD
661084011	CVAG6B-CORRECTLY ZONED S	0.168	MDR		2-5 DU/AC	R-1	0	0						CVWD

Appendix A - Housing Inventory List

657401006	CVAG6B-CORRECTLY ZONED S	0.303	MDR		2-5 DU/AC	R-1	1	0		AREAS OF FLOODING SENSITIVITY					CVWD
665152003	CVAG6B-CORRECTLY ZONED S	0.174	MDR		2-5 DU/AC		0	0		AREAS OF FLOODING SENSITIVITY					CVWD
665133026	CVAG6B-CORRECTLY ZONED S	0.173	MDR		2-5 DU/AC		0	0		AREAS OF FLOODING SENSITIVITY					CVWD
665132029	CVAG6B-CORRECTLY ZONED S	0.173	MDR		2-5 DU/AC		0	0		AREAS OF FLOODING SENSITIVITY					CVWD
723292002	CVAG6B-CORRECTLY ZONED S	0.167	MDR		2-5 DU/AC	R-1	0	0	COUNTY						CVWD
723091002	CVAG6B-CORRECTLY ZONED S	0.302	MDR		2-5 DU/AC	R-1	1	0		AREAS OF FLOODING SENSITIVITY					CVWD
723111007	CVAG6B-CORRECTLY ZONED S	0.313	MDR		2-5 DU/AC	R-1	1	1	SAN ANDREAS						CVWD
723102006	CVAG6B-CORRECTLY ZONED S	0.290	MDR		2-5 DU/AC	R-1	1	0	SAN ANDREAS						CVWD
721251040	CVAG6B-CORRECTLY ZONED S	0.188	MDR		2-5 DU/AC	R-2	0	0	SAN ANDREAS						CVWD
723041004	CVAG6B-CORRECTLY ZONED S	0.306	MDR		2-5 DU/AC	R-1	1	0		AREAS OF FLOODING SENSITIVITY					CVWD
721232032	CVAG6B-CORRECTLY ZONED S	0.215	MDR		2-5 DU/AC	R-1	0	0							CVWD
723122017	CVAG6B-CORRECTLY ZONED S	0.225	MDR		2-5 DU/AC	R-1	0	0	SAN ANDREAS						CVWD
721214019	CVAG6B-CORRECTLY ZONED S	0.165	MDR		2-5 DU/AC	R-1	0	0							CVWD
522290008	CVAG6B-CORRECTLY ZONED S	0.162	MDR		2-5 DU/AC	R-1	0	0							CVWD
522270023	CVAG6B-CORRECTLY ZONED S	0.160	MDR		2-5 DU/AC	R-1	0	0							CVWD
607371011	CVAG6B-CORRECTLY ZONED S	0.195	MDR		2-5 DU/AC	R-1	0	0					Zone A		CVWD
607294016	CVAG6B-CORRECTLY ZONED S	0.388	MDR		2-5 DU/AC	R-1-9000	1	1					Zone D		CVWD
650131013	CVAG6B-CORRECTLY ZONED S	0.189	MDR		2-5 DU/AC	R-1	0	0		AREAS OF FLOODING SENSITIVITY					CVWD
650071009	CVAG6B-CORRECTLY ZONED S	0.172	MDR		2-5 DU/AC	R-1	0	0		AREAS OF FLOODING SENSITIVITY					CVWD
657361004	CVAG6B-CORRECTLY ZONED S	0.350	MDR		2-5 DU/AC	R-1	1	1		AREAS OF FLOODING SENSITIVITY					CVWD
721193011	CVAG6B-CORRECTLY ZONED S	0.225	MDR		2-5 DU/AC	R-1	0	0							CVWD
721241032	CVAG6B-CORRECTLY ZONED S	0.180	MDR		2-5 DU/AC	R-1	0	0	SAN ANDREAS						CVWD
694040070	CVAG6B-CORRECTLY ZONED S	0.110	MDR		2-5 DU/AC	R-T	0	0		AREAS OF FLOODING SENSITIVITY					CVWD

Appendix A - Housing Inventory List

665162009	CVAG6B-CORRECTLY ZONED S	0.175	MDR		2-5 DU/AC		0	0		AREAS OF FLOODING SENSITIVITY				CVWD
657322024	CVAG6B-CORRECTLY ZONED S	0.247	MDR		2-5 DU/AC	R-1	0	0		AREAS OF FLOODING SENSITIVITY				CVWD
723082010	CVAG6B-CORRECTLY ZONED S	0.280	MDR		2-5 DU/AC	R-1	1	0	SAN ANDREAS FAULT ZONE					CVWD
665133023	CVAG6B-CORRECTLY ZONED S	0.168	MDR		2-5 DU/AC		0	0		AREAS OF FLOODING SENSITIVITY				CVWD
723063022	CVAG6B-CORRECTLY ZONED S	0.196	MDR		2-5 DU/AC	R-1	0	0		AREAS OF FLOODING SENSITIVITY				CVWD
723334010	CVAG6B-CORRECTLY ZONED S	0.218	MDR		2-5 DU/AC	R-1	0	0						CVWD
608320062	CVAG6B-CORRECTLY ZONED S	0.166	MDR		2-5 DU/AC		0	0				Zone E		CVWD
522280015	CVAG6B-CORRECTLY ZONED S	0.162	MDR		2-5 DU/AC	R-1	0	0						CVWD
522270037	CVAG6B-CORRECTLY ZONED S	0.160	MDR		2-5 DU/AC	R-1	0	0						CVWD
609193004	CVAG6B-CORRECTLY ZONED S	0.279	MDR		2-5 DU/AC	R-1	1	0				Zone D		CVWD
522320037	CVAG6B-CORRECTLY ZONED S	0.161	MDR		2-5 DU/AC	R-1	0	0						CVWD
609030001	CVAG6B-CORRECTLY ZONED S	0.217	MDR		2-5 DU/AC	R-1	0	0				Zone D		CVWD
650072015	CVAG6B-CORRECTLY ZONED S	0.167	MDR		2-5 DU/AC	R-1	0	0		AREAS OF FLOODING SENSITIVITY				CVWD
657361003	CVAG6B-CORRECTLY ZONED S	0.353	MDR		2-5 DU/AC	R-1	1	1		AREAS OF FLOODING SENSITIVITY				CVWD
657392004	CVAG6B-CORRECTLY ZONED S	0.414	MDR		2-5 DU/AC	R-1	1	1		AREAS OF FLOODING SENSITIVITY				CVWD
669183013	CVAG6B-CORRECTLY ZONED S	0.163	MDR		2-5 DU/AC	R-1	0	0						CVWD
657314003	CVAG6B-CORRECTLY ZONED S	0.225	MDR		2-5 DU/AC	R-1	0	0		AREAS OF FLOODING SENSITIVITY				CVWD
657190012	CVAG6B-CORRECTLY ZONED S	9.351	MDR		2-5 DU/AC	R-T-8700	19	15		AREAS OF FLOODING SENSITIVITY				CVWD
657332004	CVAG6B-CORRECTLY ZONED S	0.219	MDR		2-5 DU/AC	R-1	0	0		AREAS OF FLOODING SENSITIVITY				CVWD
665132020	CVAG6B-CORRECTLY ZONED S	0.171	MDR		2-5 DU/AC		0	0		AREAS OF FLOODING SENSITIVITY				CVWD
665164008	CVAG6B-CORRECTLY ZONED S	0.173	MDR		2-5 DU/AC		0	0		AREAS OF FLOODING SENSITIVITY				CVWD
657324006	CVAG6B-CORRECTLY ZONED S	0.231	MDR		2-5 DU/AC	R-1	0	0		AREAS OF FLOODING SENSITIVITY				CVWD
665133016	CVAG6B-CORRECTLY ZONED S	0.164	MDR		2-5 DU/AC		0	0		AREAS OF FLOODING SENSITIVITY				CVWD
723314003	CVAG6B-CORRECTLY ZONED S	0.163	MDR		2-5 DU/AC	R-1	0	0	COUNTY FAULT ZONE					CVWD

Appendix A - Housing Inventory List

721262015	CVAG6B-CORRECTLY ZONED S	0.179	MDR		2-5 DU/AC	R-1	0	0						CVWD
721241011	CVAG6B-CORRECTLY ZONED S	0.175	MDR		2-5 DU/AC	R-1	0	0						CVWD
723283001	CVAG6B-CORRECTLY ZONED S	0.177	MDR		2-5 DU/AC	R-1	0	0						CVWD
721214009	CVAG6B-CORRECTLY ZONED S	0.165	MDR		2-5 DU/AC	R-1	0	0						CVWD
721261031	CVAG6B-CORRECTLY ZONED S	0.181	MDR		2-5 DU/AC	R-1	0	0						CVWD
723315006	CVAG6B-CORRECTLY ZONED S	0.170	MDR		2-5 DU/AC	R-1	0	0		COUNTY FAULT ZONE				CVWD
723292014	CVAG6B-CORRECTLY ZONED S	0.167	MDR		2-5 DU/AC	R-1	0	0		COUNTY FAULT ZONE				CVWD
723113012	CVAG6B-CORRECTLY ZONED S	0.329	MDR		2-5 DU/AC	R-1	1	1						CVWD
723273006	CVAG6B-CORRECTLY ZONED S	0.195	MDR		2-5 DU/AC	R-1	0	0		COUNTY FAULT ZONE				CVWD
609271012	CVAG6B-CORRECTLY ZONED S	0.457	MDR		2-5 DU/AC	R-1	1	1					Zone D	CVWD
609450019	CVAG6B-CORRECTLY ZONED S	1.479	MDR		2-5 DU/AC	R-1-12000	3	2					Zone E	CVWD
522222012	CVAG6B-CORRECTLY ZONED S	0.172	MDR		2-5 DU/AC	R-1	0	0						CVWD
522320013	CVAG6B-CORRECTLY ZONED S	0.159	MDR		2-5 DU/AC	R-1	0	0						CVWD
650191010	CVAG6B-CORRECTLY ZONED S	0.266	MDR		2-5 DU/AC	R-1	1	0		AREAS OF FLOODING SENSITIVITY				CVWD
665133032	CVAG6B-CORRECTLY ZONED S	0.168	MDR		2-5 DU/AC	R-1	0	0		AREAS OF FLOODING SENSITIVITY				CVWD
607371014	CVAG6B-CORRECTLY ZONED S	0.189	MDR		2-5 DU/AC	R-1	0	0					Zone A	CVWD
650202011	CVAG6B-CORRECTLY ZONED S	0.185	MDR		2-5 DU/AC	R-1	0	0		AREAS OF FLOODING SENSITIVITY				CVWD
661172028	CVAG6B-CORRECTLY ZONED S	0.270	MDR		2-5 DU/AC	R-1	1	0						CVWD
669173012	CVAG6B-CORRECTLY ZONED S	0.199	MDR		2-5 DU/AC	R-1	0	0						CVWD
665163015	CVAG6B-CORRECTLY ZONED S	0.159	MDR		2-5 DU/AC	R-1	0	0		AREAS OF FLOODING SENSITIVITY				CVWD
650262008	CVAG6B-CORRECTLY ZONED S	0.200	MDR		2-5 DU/AC	R-2-6000	0	0		AREAS OF FLOODING SENSITIVITY				CVWD
669174004	CVAG6B-CORRECTLY ZONED S	0.167	MDR		2-5 DU/AC	R-1	0	0						CVWD
721192005	CVAG6B-CORRECTLY ZONED S	0.224	MDR		2-5 DU/AC	R-1	0	0						CVWD
721235003	CVAG6B-CORRECTLY ZONED S	0.170	MDR		2-5 DU/AC	R-1	0	0						CVWD
723313002	CVAG6B-CORRECTLY ZONED S	0.153	MDR		2-5 DU/AC	R-1	0	0		COUNTY FAULT ZONE				CVWD
723323011	CVAG6B-CORRECTLY ZONED S	0.165	MDR		2-5 DU/AC	R-1	0	0		COUNTY FAULT ZONE				CVWD
721204019	CVAG6B-CORRECTLY ZONED S	0.168	MDR		2-5 DU/AC	R-1	0	0						CVWD
767471016	CVAG6B-CORRECTLY ZONED S	0.301	MDR	CCO	2-5 DU/AC	R-1	1	0						CVWD
723292010	CVAG6B-CORRECTLY ZONED S	0.180	MDR		2-5 DU/AC	R-1	0	0		COUNTY FAULT ZONE				CVWD
723154002	CVAG6B-CORRECTLY ZONED S	0.262	MDR		2-5 DU/AC	R-1	1	0		SAN ANDREAS FAULT ZONE				CVWD
723301005	CVAG6B-CORRECTLY ZONED S	0.177	MDR		2-5 DU/AC	R-1	0	0						CVWD
650171023	CVAG6B-CORRECTLY ZONED S	0.187	MDR		2-5 DU/AC	R-1	0	0		AREAS OF FLOODING SENSITIVITY				CVWD
723104007	CVAG6B-CORRECTLY ZONED S	0.303	MDR		2-5 DU/AC	R-1	1	0		SAN ANDREAS FAULT ZONE				CVWD



Appendix A - Housing Inventory List

721211001	CVAG6B-CORRECTLY ZONED S	0.164	MDR		2-5 DU/AC	R-1	0	0						CVWD
522280042	CVAG6B-CORRECTLY ZONED S	0.163	MDR		2-5 DU/AC	R-1	0	0						CVWD
522290050	CVAG6B-CORRECTLY ZONED S	0.165	MDR		2-5 DU/AC	R-1	0	0						CVWD
522222013	CVAG6B-CORRECTLY ZONED S	0.162	MDR		2-5 DU/AC	R-1	0	0						CVWD
522320002	CVAG6B-CORRECTLY ZONED S	0.162	MDR		2-5 DU/AC	R-1	0	0						CVWD
608330049	CVAG6B-CORRECTLY ZONED S	0.148	MDR		2-5 DU/AC		0	0					Zone E	CVWD
609145011	CVAG6B-CORRECTLY ZONED S	0.433	MDR		2-5 DU/AC	R-1	1	1					Zone E	CVWD
609092002	CVAG6B-CORRECTLY ZONED S	0.253	MDR		2-5 DU/AC	R-1	1	0					Zone D	CVWD
665131009	CVAG6B-CORRECTLY ZONED S	0.166	MDR		2-5 DU/AC		0	0		AREAS OF FLOODING SENSITIVITY				CVWD
669670019	CVAG6B-CORRECTLY ZONED S	0.180	MDR		2-5 DU/AC	R-1	0	0						CVWD
669183007	CVAG6B-CORRECTLY ZONED S	0.163	MDR		2-5 DU/AC	R-1	0	0						CVWD
665142011	CVAG6B-CORRECTLY ZONED S	0.165	MDR		2-5 DU/AC		0	0		AREAS OF FLOODING SENSITIVITY				CVWD
665164003	CVAG6B-CORRECTLY ZONED S	0.179	MDR		2-5 DU/AC		0	0		AREAS OF FLOODING SENSITIVITY				CVWD
721223008	CVAG6B-CORRECTLY ZONED S	0.164	MDR		2-5 DU/AC	R-1	0	0						CVWD
665161019	CVAG6B-CORRECTLY ZONED S	0.170	MDR		2-5 DU/AC		0	0		AREAS OF FLOODING SENSITIVITY				CVWD
665153022	CVAG6B-CORRECTLY ZONED S	0.166	MDR		2-5 DU/AC		0	0		AREAS OF FLOODING SENSITIVITY				CVWD
723074011	CVAG6B-CORRECTLY ZONED S	0.202	MDR		2-5 DU/AC	R-1	0	0	COUNTY FAULT ZONE					CVWD
693105016	CVAG6B-CORRECTLY ZONED S	0.092	MDR		2-5 DU/AC	R-T	0	0		AREAS OF FLOODING SENSITIVITY				CVWD
723054012	CVAG6B-CORRECTLY ZONED S	0.320	MDR		2-5 DU/AC	R-1	1	1						CVWD
693272012	CVAG6B-CORRECTLY ZONED S	0.115	MDR		2-5 DU/AC	R-T	0	0		AREAS OF FLOODING SENSITIVITY				CVWD
723323027	CVAG6B-CORRECTLY ZONED S	0.169	MDR		2-5 DU/AC	R-1	0	0	COUNTY FAULT ZONE					CVWD
723303026	CVAG6B-CORRECTLY ZONED S	0.175	MDR		2-5 DU/AC	R-1	0	0						CVWD
721262006	CVAG6B-CORRECTLY ZONED S	0.178	MDR		2-5 DU/AC	R-1	0	0						CVWD
721232016	CVAG6B-CORRECTLY ZONED S	0.171	MDR		2-5 DU/AC	R-1	0	0						CVWD
723312009	CVAG6B-CORRECTLY ZONED S	0.161	MDR		2-5 DU/AC	R-1	0	0						CVWD
721251033	CVAG6B-CORRECTLY ZONED S	0.181	MDR		2-5 DU/AC	R-2	0	0	SAN ANDREAS FAULT ZONE					CVWD
665142020	CVAG6B-CORRECTLY ZONED S	0.167	MDR		2-5 DU/AC		0	0		AREAS OF FLOODING SENSITIVITY		Willow Hole Conservation Area		CVWD
721211007	CVAG6B-CORRECTLY ZONED S	0.164	MDR		2-5 DU/AC	R-1	0	0						CVWD
522222030	CVAG6B-CORRECTLY ZONED S	0.178	MDR		2-5 DU/AC	R-1	0	0						CVWD
522270036	CVAG6B-CORRECTLY ZONED S	0.223	MDR		2-5 DU/AC	R-1	0	0						CVWD
522280026	CVAG6B-CORRECTLY ZONED S	0.165	MDR		2-5 DU/AC	R-1	0	0						CVWD
522270040	CVAG6B-CORRECTLY ZONED S	0.195	MDR		2-5 DU/AC	R-1	0	0						CVWD
522310034	CVAG6B-CORRECTLY ZONED S	0.160	MDR		2-5 DU/AC	R-1	0	0						CVWD
522270005	CVAG6B-CORRECTLY ZONED S	0.162	MDR		2-5 DU/AC	R-1	0	0						CVWD
522214016	CVAG6B-CORRECTLY ZONED S	0.160	MDR		2-5 DU/AC	R-1	0	0						CVWD

Appendix A - Housing Inventory List

522320007	CVAG6B-CORRECTLY ZONED S	0.159	MDR		2-5 DU/AC	R-1	0	0						CVWD
608330021	CVAG6B-CORRECTLY ZONED S	0.166	MDR		2-5 DU/AC		0	0					Zone E	CVWD
650251018	CVAG6B-CORRECTLY ZONED S	0.161	MDR		2-5 DU/AC	R-1	0	0		AREAS OF FLOODING SENSITIVITY				CVWD
650202007	CVAG6B-CORRECTLY ZONED S	0.189	MDR		2-5 DU/AC	R-1	0	0		AREAS OF FLOODING SENSITIVITY				CVWD
657423015	CVAG6B-CORRECTLY ZONED S	0.265	MDR		2-5 DU/AC	R-1	1	0		AREAS OF FLOODING SENSITIVITY				CVWD
650221013	CVAG6B-CORRECTLY ZONED S	0.277	MDR		2-5 DU/AC	R-1	1	0		AREAS OF FLOODING SENSITIVITY				CVWD
669205011	CVAG6B-CORRECTLY ZONED S	0.165	MDR		2-5 DU/AC	R-1	0	0				Santa Rosa and San Jacinto Mountains Conservation Area		CVWD
650051020	CVAG6B-CORRECTLY ZONED S	0.176	MDR		2-5 DU/AC	R-1	0	0		AREAS OF FLOODING SENSITIVITY				CVWD
665141002	CVAG6B-CORRECTLY ZONED S	0.176	MDR		2-5 DU/AC		0	0		AREAS OF FLOODING SENSITIVITY				CVWD
657393005	CVAG6B-CORRECTLY ZONED S	0.390	MDR		2-5 DU/AC	R-1	1	1		AREAS OF FLOODING SENSITIVITY				CVWD
665133030	CVAG6B-CORRECTLY ZONED S	0.171	MDR		2-5 DU/AC		0	0		AREAS OF FLOODING SENSITIVITY				CVWD
665132027	CVAG6B-CORRECTLY ZONED S	0.162	MDR		2-5 DU/AC		0	0		AREAS OF FLOODING SENSITIVITY				CVWD
665131027	CVAG6B-CORRECTLY ZONED S	0.165	MDR		2-5 DU/AC		0	0		AREAS OF FLOODING SENSITIVITY				CVWD
657314016	CVAG6B-CORRECTLY ZONED S	0.214	MDR		2-5 DU/AC	R-1	0	0		AREAS OF FLOODING SENSITIVITY				CVWD
723072012	CVAG6B-CORRECTLY ZONED S	0.190	MDR		2-5 DU/AC	R-1	0	0	COUNTY FAULT ZONE					CVWD
723313006	CVAG6B-CORRECTLY ZONED S	0.160	MDR		2-5 DU/AC	R-1	0	0	COUNTY FAULT ZONE					CVWD
721242010	CVAG6B-CORRECTLY ZONED S	0.171	MDR		2-5 DU/AC	R-1	0	0	SAN ANDREAS FAULT ZONE					CVWD
721184010	CVAG6B-CORRECTLY ZONED S	0.229	MDR		2-5 DU/AC	R-1	0	0						CVWD
723084008	CVAG6B-CORRECTLY ZONED S	0.299	MDR		2-5 DU/AC	R-1	1	0						CVWD
721202005	CVAG6B-CORRECTLY ZONED S	0.173	MDR		2-5 DU/AC	R-1	0	0						CVWD
723273001	CVAG6B-CORRECTLY ZONED S	0.167	MDR		2-5 DU/AC	R-1	0	0	COUNTY FAULT ZONE					CVWD
723340005	CVAG6B-CORRECTLY ZONED S	0.200	MDR		2-5 DU/AC	R-1	0	0	COUNTY FAULT ZONE					CVWD
723114005	CVAG6B-CORRECTLY ZONED S	0.358	MDR		2-5 DU/AC	R-1	1	1						CVWD

Appendix A - Housing Inventory List

721222016	CVAG6B-CORRECTLY ZONED S	0.190	MDR		2-5 DU/AC	R-1	0	0						CVWD
723303015	CVAG6B-CORRECTLY ZONED S	0.171	MDR		2-5 DU/AC	R-1	0	0						CVWD
727171033	CVAG6B-CORRECTLY ZONED S	0.160	MDR		2-5 DU/AC	R-1	0	0						CVWD
723104002	CVAG6B-CORRECTLY ZONED S	0.363	MDR		2-5 DU/AC	R-1	1	1	SAN ANDREAS FAULT ZONE	AREAS OF FLOODING SENSITIVITY				CVWD
723114006	CVAG6B-CORRECTLY ZONED S	0.349	MDR		2-5 DU/AC	R-1	1	1						CVWD
665164006	CVAG6B-CORRECTLY ZONED S	0.184	MDR		2-5 DU/AC		0	0		AREAS OF FLOODING SENSITIVITY				CVWD
657315007	CVAG6B-CORRECTLY ZONED S	0.227	MDR		2-5 DU/AC	R-1	0	0		AREAS OF FLOODING SENSITIVITY				CVWD
727152035	CVAG6B-CORRECTLY ZONED S	0.172	MDR		2-5 DU/AC	R-1	0	0						CVWD
522310030	CVAG6B-CORRECTLY ZONED S	0.157	MDR		2-5 DU/AC	R-1	0	0						CVWD
522213013	CVAG6B-CORRECTLY ZONED S	0.175	MDR		2-5 DU/AC	R-1	0	0						CVWD
522270039	CVAG6B-CORRECTLY ZONED S	0.161	MDR		2-5 DU/AC	R-1	0	0						CVWD
650152031	CVAG6B-CORRECTLY ZONED S	0.195	MDR		2-5 DU/AC	R-1	0	0		AREAS OF FLOODING SENSITIVITY				CVWD
650203031	CVAG6B-CORRECTLY ZONED S	0.161	MDR		2-5 DU/AC	R-1	0	0		AREAS OF FLOODING SENSITIVITY				CVWD
650202017	CVAG6B-CORRECTLY ZONED S	0.236	MDR		2-5 DU/AC	R-1	0	0		AREAS OF FLOODING SENSITIVITY				CVWD
669181013	CVAG6B-CORRECTLY ZONED S	0.169	MDR		2-5 DU/AC	R-1	0	0		AREAS OF FLOODING SENSITIVITY				CVWD
657311015	CVAG6B-CORRECTLY ZONED S	0.207	MDR		2-5 DU/AC	R-1	0	0		AREAS OF FLOODING SENSITIVITY				CVWD
650171025	CVAG6B-CORRECTLY ZONED S	0.191	MDR		2-5 DU/AC	R-1	0	0		AREAS OF FLOODING SENSITIVITY				CVWD
657374010	CVAG6B-CORRECTLY ZONED S	0.231	MDR		2-5 DU/AC	R-1	0	0		AREAS OF FLOODING SENSITIVITY				CVWD
657311017	CVAG6B-CORRECTLY ZONED S	0.244	MDR		2-5 DU/AC	R-1	0	0		AREAS OF FLOODING SENSITIVITY				CVWD
665131028	CVAG6B-CORRECTLY ZONED S	0.173	MDR		2-5 DU/AC		0	0		AREAS OF FLOODING SENSITIVITY				CVWD
669175006	CVAG6B-CORRECTLY ZONED S	0.216	MDR		2-5 DU/AC	R-3	0	0						CVWD
657403001	CVAG6B-CORRECTLY ZONED S	0.343	MDR		2-5 DU/AC	R-1	1	1		AREAS OF FLOODING SENSITIVITY				CVWD
669181005	CVAG6B-CORRECTLY ZONED S	0.227	MDR		2-5 DU/AC	R-1	0	0		AREAS OF FLOODING SENSITIVITY				CVWD
723292011	CVAG6B-CORRECTLY ZONED S	0.180	MDR		2-5 DU/AC	R-1	0	0	COUNTY FAULT ZONE					CVWD

Appendix A - Housing Inventory List

723064023	CVAG6B-CORRECTLY ZONED S	0.260	MDR		2-5 DU/AC	R-1	1	0		AREAS OF FLOODING SENSITIVITY				CVWD
721204020	CVAG6B-CORRECTLY ZONED S	0.167	MDR		2-5 DU/AC	R-1	0	0						CVWD
723082006	CVAG6B-CORRECTLY ZONED S	0.312	MDR		2-5 DU/AC	R-1	1	0	SAN ANDREAS FAULT ZONE					CVWD
723062021	CVAG6B-CORRECTLY ZONED S	0.187	MDR		2-5 DU/AC	R-1	0	0	SAN ANDREAS FAULT ZONE	AREAS OF FLOODING SENSITIVITY				CVWD
721212001	CVAG6B-CORRECTLY ZONED S	0.169	MDR		2-5 DU/AC	R-1	0	0						CVWD
723122007	CVAG6B-CORRECTLY ZONED S	0.928	MDR		2-5 DU/AC	R-1	2	1	SAN ANDREAS FAULT ZONE					CVWD
723061012	CVAG6B-CORRECTLY ZONED S	0.196	MDR		2-5 DU/AC	R-2	0	0	SAN ANDREAS FAULT ZONE	AREAS OF FLOODING SENSITIVITY				CVWD
721221004	CVAG6B-CORRECTLY ZONED S	0.166	MDR		2-5 DU/AC	R-1	0	0						CVWD
723094008	CVAG6B-CORRECTLY ZONED S	0.314	MDR		2-5 DU/AC	R-1	1	1	COUNTY FAULT ZONE					CVWD
723332006	CVAG6B-CORRECTLY ZONED S	0.163	MDR		2-5 DU/AC	R-1	0	0						CVWD
757070035	CVAG6B-CORRECTLY ZONED S	0.021	MDR		2-5 DU/AC	R-A-20	0	0				Zone D		CVWD
723292006	CVAG6B-CORRECTLY ZONED S	0.168	MDR		2-5 DU/AC	R-1	0	0	COUNTY FAULT ZONE					CVWD
767452041	CVAG6B-CORRECTLY ZONED S	0.049	MDR	CCO	2-5 DU/AC	R-1	0	0				Zone E		CVWD
609450012	CVAG6B-CORRECTLY ZONED S	0.355	MDR		2-5 DU/AC	R-1-12000	1	1				Zone D		CVWD
607392010	CVAG6B-CORRECTLY ZONED S	0.200	MDR		2-5 DU/AC	R-1	0	0				Zone B2		CVWD
657352007	CVAG6B-CORRECTLY ZONED S	0.294	MDR		2-5 DU/AC	R-1	1	0		AREAS OF FLOODING SENSITIVITY				CVWD
522300024	CVAG6B-CORRECTLY ZONED S	0.161	MDR		2-5 DU/AC	R-1	0	0						CVWD
607294021	CVAG6B-CORRECTLY ZONED S	0.213	MDR		2-5 DU/AC	R-1-9000	0	0				Zone B2		CVWD
609103026	CVAG6B-CORRECTLY ZONED S	0.278	MDR		2-5 DU/AC	R-3-8000	1	0				Zone D		CVWD
661192004	CVAG6B-CORRECTLY ZONED S	0.182	MDR		2-5 DU/AC	R-1	0	0	SAN ANDREAS FAULT ZONE					CVWD
665131003	CVAG6B-CORRECTLY ZONED S	0.170	MDR		2-5 DU/AC		0	0		AREAS OF FLOODING SENSITIVITY				CVWD
651130064	CVAG6B-CORRECTLY ZONED S	9.734	MDR		2-5 DU/AC	R-1	19	16		AREAS OF FLOODING SENSITIVITY		Thousand Palms Conservation Area		CVWD
657313008	CVAG6B-CORRECTLY ZONED S	0.227	MDR		2-5 DU/AC	R-1	0	0		AREAS OF FLOODING SENSITIVITY				CVWD
665162006	CVAG6B-CORRECTLY ZONED S	0.175	MDR		2-5 DU/AC		0	0		AREAS OF FLOODING SENSITIVITY				CVWD
665161020	CVAG6B-CORRECTLY ZONED S	0.184	MDR		2-5 DU/AC		0	0		AREAS OF FLOODING SENSITIVITY				CVWD
665151028	CVAG6B-CORRECTLY ZONED S	0.171	MDR		2-5 DU/AC		0	0		AREAS OF FLOODING SENSITIVITY				CVWD

Appendix A - Housing Inventory List

721194001	CVAG6B-CORRECTLY ZONED S	0.221	MDR		2-5 DU/AC	R-1	0	0						CVWD
723114002	CVAG6B-CORRECTLY ZONED S	0.356	MDR		2-5 DU/AC	R-1	1	1						CVWD
723311006	CVAG6B-CORRECTLY ZONED S	0.164	MDR		2-5 DU/AC	R-1	0	0						CVWD
721193006	CVAG6B-CORRECTLY ZONED S	0.225	MDR		2-5 DU/AC	R-1	0	0						CVWD
721215010	CVAG6B-CORRECTLY ZONED S	0.165	MDR		2-5 DU/AC	R-1	0	0						CVWD
723102001	CVAG6B-CORRECTLY ZONED S	0.313	MDR		2-5 DU/AC	R-1	1	1	SAN ANDREAS FAULT ZONE					CVWD
721183007	CVAG6B-CORRECTLY ZONED S	0.278	MDR		2-5 DU/AC	R-1	1	0						CVWD
723112011	CVAG6B-CORRECTLY ZONED S	0.313	MDR		2-5 DU/AC	R-1	1	1						CVWD
721223010	CVAG6B-CORRECTLY ZONED S	0.186	MDR		2-5 DU/AC	R-1	0	0						CVWD
721251031	CVAG6B-CORRECTLY ZONED S	0.184	MDR		2-5 DU/AC	R-2	0	0	SAN ANDREAS FAULT ZONE					CVWD
522290017	CVAG6B-CORRECTLY ZONED S	0.166	MDR		2-5 DU/AC	R-1	0	0						CVWD
522290063	CVAG6B-CORRECTLY ZONED S	0.158	MDR		2-5 DU/AC	R-1	0	0						CVWD
522300015	CVAG6B-CORRECTLY ZONED S	0.163	MDR		2-5 DU/AC	R-1	0	0						CVWD
609312020	CVAG6B-CORRECTLY ZONED S	0.053	MDR		2-5 DU/AC	R-1	0	0					Zone E	CVWD
609371001	CVAG6B-CORRECTLY ZONED S	0.043	MDR		2-5 DU/AC	R-1	0	0					Zone D	CVWD
650180002	CVAG6B-CORRECTLY ZONED S	3.849	MDR		2-5 DU/AC	R-1	8	6		AREAS OF FLOODING SENSITIVITY				CVWD
657421001	CVAG6B-CORRECTLY ZONED S	0.251	MDR		2-5 DU/AC	R-1	1	0		AREAS OF FLOODING SENSITIVITY				CVWD
657363007	CVAG6B-CORRECTLY ZONED S	0.329	MDR		2-5 DU/AC	R-1	1	1		AREAS OF FLOODING SENSITIVITY				CVWD
665162016	CVAG6B-CORRECTLY ZONED S	0.165	MDR		2-5 DU/AC		0	0		AREAS OF FLOODING SENSITIVITY				CVWD
665152028	CVAG6B-CORRECTLY ZONED S	0.159	MDR		2-5 DU/AC		0	0		AREAS OF FLOODING SENSITIVITY				CVWD
721193017	CVAG6B-CORRECTLY ZONED S	0.222	MDR		2-5 DU/AC	R-1	0	0						CVWD
721194018	CVAG6B-CORRECTLY ZONED S	0.243	MDR		2-5 DU/AC	R-1	0	0						CVWD
694100034	CVAG6B-CORRECTLY ZONED S	0.096	MDR		2-5 DU/AC	R-T	0	0		AREAS OF FLOODING SENSITIVITY				CVWD
721203006	CVAG6B-CORRECTLY ZONED S	0.168	MDR		2-5 DU/AC	R-1	0	0						CVWD
723134020	CVAG6B-CORRECTLY ZONED S	0.292	MDR		2-5 DU/AC	R-1	1	0	SAN ANDREAS FAULT ZONE					CVWD
721261023	CVAG6B-CORRECTLY ZONED S	0.188	MDR		2-5 DU/AC	R-1	0	0						CVWD
723323029	CVAG6B-CORRECTLY ZONED S	0.207	MDR		2-5 DU/AC	R-1	0	0	COUNTY FAULT ZONE					CVWD
723041013	CVAG6B-CORRECTLY ZONED S	0.189	MDR		2-5 DU/AC	R-2	0	0		AREAS OF FLOODING SENSITIVITY				CVWD
669670002	CVAG6B-CORRECTLY ZONED S	0.199	MDR		2-5 DU/AC	R-1	0	0						CVWD
522280052	CVAG6B-CORRECTLY ZONED S	0.212	MDR		2-5 DU/AC	R-1	0	0						CVWD
608330040	CVAG6B-CORRECTLY ZONED S	0.166	MDR		2-5 DU/AC		0	0					Zone E	CVWD
650151031	CVAG6B-CORRECTLY ZONED S	0.188	MDR		2-5 DU/AC	R-1	0	0		AREAS OF FLOODING SENSITIVITY				CVWD

Appendix A - Housing Inventory List

650192009	CVAG6B-CORRECTLY ZONED S	0.312	MDR		2-5 DU/AC	R-1	1	0		AREAS OF FLOODING SENSITIVITY				CVWD
665161006	CVAG6B-CORRECTLY ZONED S	0.172	MDR		2-5 DU/AC		0	0		AREAS OF FLOODING SENSITIVITY				CVWD
665152013	CVAG6B-CORRECTLY ZONED S	0.170	MDR		2-5 DU/AC		0	0		AREAS OF FLOODING SENSITIVITY				CVWD
665151021	CVAG6B-CORRECTLY ZONED S	0.163	MDR		2-5 DU/AC		0	0		AREAS OF FLOODING SENSITIVITY				CVWD
723293007	CVAG6B-CORRECTLY ZONED S	0.182	MDR		2-5 DU/AC	R-1	0	0	COUNTY					CVWD
721221006	CVAG6B-CORRECTLY ZONED S	0.166	MDR		2-5 DU/AC	R-1	0	0	FAULT ZONE					CVWD
723064018	CVAG6B-CORRECTLY ZONED S	0.182	MDR		2-5 DU/AC	R-1	0	0		AREAS OF FLOODING SENSITIVITY				CVWD
721214016	CVAG6B-CORRECTLY ZONED S	0.166	MDR		2-5 DU/AC	R-1	0	0						CVWD
721221008	CVAG6B-CORRECTLY ZONED S	0.167	MDR		2-5 DU/AC	R-1	0	0						CVWD
723292045	CVAG6B-CORRECTLY ZONED S	0.183	MDR		2-5 DU/AC	R-1	0	0	COUNTY					CVWD
723292021	CVAG6B-CORRECTLY ZONED S	0.162	MDR		2-5 DU/AC	R-1	0	0	FAULT ZONE					CVWD
723315007	CVAG6B-CORRECTLY ZONED S	0.158	MDR		2-5 DU/AC	R-1	0	0	COUNTY					CVWD
723114001	CVAG6B-CORRECTLY ZONED S	0.355	MDR		2-5 DU/AC	R-1	1	1	FAULT ZONE					CVWD
608330051	CVAG6B-CORRECTLY ZONED S	0.151	MDR		2-5 DU/AC		0	0					Zone E	CVWD
665164005	CVAG6B-CORRECTLY ZONED S	0.187	MDR		2-5 DU/AC		0	0		AREAS OF FLOODING SENSITIVITY				CVWD
522290019	CVAG6B-CORRECTLY ZONED S	0.185	MDR		2-5 DU/AC	R-1	0	0						CVWD
522300039	CVAG6B-CORRECTLY ZONED S	0.161	MDR		2-5 DU/AC	R-1	0	0						CVWD
522222011	CVAG6B-CORRECTLY ZONED S	0.175	MDR		2-5 DU/AC	R-1	0	0						CVWD
522310006	CVAG6B-CORRECTLY ZONED S	0.177	MDR		2-5 DU/AC	R-1	0	0						CVWD
522290066	CVAG6B-CORRECTLY ZONED S	0.168	MDR		2-5 DU/AC	R-1	0	0						CVWD
522300013	CVAG6B-CORRECTLY ZONED S	0.164	MDR		2-5 DU/AC	R-1	0	0						CVWD
609191009	CVAG6B-CORRECTLY ZONED S	0.230	MDR		2-5 DU/AC	R-1	0	0					Zone D	CVWD
650282002	CVAG6B-CORRECTLY ZONED S	0.189	MDR		2-5 DU/AC	R-1	0	0		AREAS OF FLOODING SENSITIVITY				CVWD
657371011	CVAG6B-CORRECTLY ZONED S	0.245	MDR		2-5 DU/AC	R-1	0	0		AREAS OF FLOODING SENSITIVITY				CVWD
657392006	CVAG6B-CORRECTLY ZONED S	0.418	MDR		2-5 DU/AC	R-1	1	1		AREAS OF FLOODING SENSITIVITY				CVWD
650062020	CVAG6B-CORRECTLY ZONED S	0.176	MDR		2-5 DU/AC	R-1	0	0		AREAS OF FLOODING SENSITIVITY				CVWD
665131026	CVAG6B-CORRECTLY ZONED S	0.172	MDR		2-5 DU/AC		0	0		AREAS OF FLOODING SENSITIVITY				CVWD

Appendix A - Housing Inventory List

657333010	CVAG6B-CORRECTLY ZONED S	0.217	MDR		2-5 DU/AC	R-1	0	0		AREAS OF FLOODING SENSITIVITY				CVWD
669175010	CVAG6B-CORRECTLY ZONED S	0.175	MDR		2-5 DU/AC	R-1	0	0						CVWD
665151022	CVAG6B-CORRECTLY ZONED S	0.162	MDR		2-5 DU/AC		0	0		AREAS OF FLOODING SENSITIVITY				CVWD
665133013	CVAG6B-CORRECTLY ZONED S	0.165	MDR		2-5 DU/AC		0	0		AREAS OF FLOODING SENSITIVITY				CVWD
721192009	CVAG6B-CORRECTLY ZONED S	0.226	MDR		2-5 DU/AC	R-1	0	0						CVWD
723084003	CVAG6B-CORRECTLY ZONED S	0.314	MDR		2-5 DU/AC	R-1	1	1		AREAS OF FLOODING SENSITIVITY				CVWD
721261012	CVAG6B-CORRECTLY ZONED S	0.185	MDR		2-5 DU/AC	R-1	0	0						CVWD
721203003	CVAG6B-CORRECTLY ZONED S	0.200	MDR		2-5 DU/AC	R-1	0	0						CVWD
721213013	CVAG6B-CORRECTLY ZONED S	0.173	MDR		2-5 DU/AC	R-1	0	0						CVWD
522224018	CVAG6B-CORRECTLY ZONED S	0.169	MDR		2-5 DU/AC	R-1	0	0						CVWD
522211005	CVAG6B-CORRECTLY ZONED S	0.163	MDR		2-5 DU/AC	R-1	0	0						CVWD
522280032	CVAG6B-CORRECTLY ZONED S	0.161	MDR		2-5 DU/AC	R-1	0	0						CVWD
607291008	CVAG6B-CORRECTLY ZONED S	0.219	MDR		2-5 DU/AC	R-1-9000	0	0					Zone B2	CVWD
609202016	CVAG6B-CORRECTLY ZONED S	0.230	MDR		2-5 DU/AC	R-1	0	0					Zone D	CVWD
608330045	CVAG6B-CORRECTLY ZONED S	0.201	MDR		2-5 DU/AC		0	0					Zone E	CVWD
657314022	CVAG6B-CORRECTLY ZONED S	0.224	MDR		2-5 DU/AC	R-1	0	0		AREAS OF FLOODING SENSITIVITY				CVWD
650192002	CVAG6B-CORRECTLY ZONED S	0.315	MDR		2-5 DU/AC	R-1	1	1		AREAS OF FLOODING SENSITIVITY				CVWD
665143010	CVAG6B-CORRECTLY ZONED S	0.177	MDR		2-5 DU/AC		0	0		AREAS OF FLOODING SENSITIVITY				CVWD
665153017	CVAG6B-CORRECTLY ZONED S	0.167	MDR		2-5 DU/AC		0	0		AREAS OF FLOODING SENSITIVITY				CVWD
650051008	CVAG6B-CORRECTLY ZONED S	0.171	MDR		2-5 DU/AC	R-1	0	0		AREAS OF FLOODING SENSITIVITY				CVWD
693062034	CVAG6B-CORRECTLY ZONED S	0.091	MDR		2-5 DU/AC	R-T	0	0		AREAS OF FLOODING SENSITIVITY				CVWD
723063018	CVAG6B-CORRECTLY ZONED S	0.191	MDR		2-5 DU/AC	R-1	0	0		AREAS OF FLOODING SENSITIVITY				CVWD
723292003	CVAG6B-CORRECTLY ZONED S	0.166	MDR		2-5 DU/AC	R-1	0	0	COUNTY					CVWD
721184008	CVAG6B-CORRECTLY ZONED S	0.227	MDR		2-5 DU/AC	R-1	0	0	FAULT ZONE					CVWD
723061015	CVAG6B-CORRECTLY ZONED S	0.189	MDR		2-5 DU/AC	R-1	0	0	SAN ANDREAS	AREAS OF FLOODING SENSITIVITY				CVWD
721184005	CVAG6B-CORRECTLY ZONED S	0.231	MDR		2-5 DU/AC	R-1	0	0	FAULT ZONE					CVWD
721241015	CVAG6B-CORRECTLY ZONED S	0.172	MDR		2-5 DU/AC	R-1	0	0						CVWD
723334027	CVAG6B-CORRECTLY ZONED S	0.253	MDR		2-5 DU/AC	R-1	1	0						CVWD

Appendix A - Housing Inventory List

721251036	CVAG6B-CORRECTLY ZONED S	0.186	MDR		2-5 DU/AC	R-2	0	0	SAN ANDREAS FAULT ZONE					CVWD
606050026	CVAG6B-CORRECTLY ZONED S	0.238	MDR		2-5 DU/AC	R-2-8000	0	0					Zone D	CVWD
522300034	CVAG6B-CORRECTLY ZONED S	0.167	MDR		2-5 DU/AC	R-1	0	0						CVWD
522280060	CVAG6B-CORRECTLY ZONED S	0.161	MDR		2-5 DU/AC	R-1	0	0						CVWD
608031086	CVAG6B-CORRECTLY ZONED S	0.650	MDR		2-5 DU/AC		1	1					Zone E	CVWD
650143013	CVAG6B-CORRECTLY ZONED S	0.186	MDR		2-5 DU/AC	R-1	0	0			AREAS OF FLOODING SENSITIVITY			CVWD
657394002	CVAG6B-CORRECTLY ZONED S	0.264	MDR		2-5 DU/AC	R-1	1	0			AREAS OF FLOODING SENSITIVITY			CVWD
665143015	CVAG6B-CORRECTLY ZONED S	0.166	MDR		2-5 DU/AC		0	0			AREAS OF FLOODING SENSITIVITY			CVWD
650281011	CVAG6B-CORRECTLY ZONED S	0.263	MDR		2-5 DU/AC	R-1	1	0			AREAS OF FLOODING SENSITIVITY			CVWD
650071001	CVAG6B-CORRECTLY ZONED S	0.172	MDR		2-5 DU/AC	R-1	0	0			AREAS OF FLOODING SENSITIVITY			CVWD
693120048	CVAG6B-CORRECTLY ZONED S	0.027	MDR		2-5 DU/AC	R-T	0	0			AREAS OF FLOODING SENSITIVITY			CVWD
721183006	CVAG6B-CORRECTLY ZONED S	0.340	MDR		2-5 DU/AC	R-1	1	1						CVWD
669670020	CVAG6B-CORRECTLY ZONED S	0.225	MDR		2-5 DU/AC	R-1	0	0						CVWD
723294003	CVAG6B-CORRECTLY ZONED S	0.189	MDR		2-5 DU/AC	R-1	0	0			AREAS OF FLOODING SENSITIVITY			CVWD
721271025	CVAG6B-CORRECTLY ZONED S	0.186	MDR		2-5 DU/AC	R-3	0	0						CVWD
723340010	CVAG6B-CORRECTLY ZONED S	0.184	MDR		2-5 DU/AC	R-1	0	0						CVWD
723331006	CVAG6B-CORRECTLY ZONED S	0.159	MDR		2-5 DU/AC	R-1	0	0	SAN ANDREAS FAULT ZONE		AREAS OF FLOODING SENSITIVITY			CVWD
721193010	CVAG6B-CORRECTLY ZONED S	0.226	MDR		2-5 DU/AC	R-1	0	0						CVWD
721232030	CVAG6B-CORRECTLY ZONED S	0.184	MDR		2-5 DU/AC	R-1	0	0						CVWD
721182015	CVAG6B-CORRECTLY ZONED S	0.303	MDR		2-5 DU/AC	R-1	1	0						CVWD
723061008	CVAG6B-CORRECTLY ZONED S	0.313	MDR		2-5 DU/AC	R-1	1	1	SAN ANDREAS FAULT ZONE		AREAS OF FLOODING SENSITIVITY			CVWD
721242020	CVAG6B-CORRECTLY ZONED S	0.174	MDR		2-5 DU/AC	R-1	0	0						CVWD
723312018	CVAG6B-CORRECTLY ZONED S	0.166	MDR		2-5 DU/AC	R-1	0	0						CVWD
522320005	CVAG6B-CORRECTLY ZONED S	0.160	MDR		2-5 DU/AC	R-1	0	0						CVWD
522211013	CVAG6B-CORRECTLY ZONED S	0.162	MDR		2-5 DU/AC	R-1	0	0						CVWD
522290074	CVAG6B-CORRECTLY ZONED S	0.160	MDR		2-5 DU/AC	R-1	0	0						CVWD
522222024	CVAG6B-CORRECTLY ZONED S	0.185	MDR		2-5 DU/AC	R-1	0	0			AREAS OF FLOODING SENSITIVITY			CVWD
522290065	CVAG6B-CORRECTLY ZONED S	0.166	MDR		2-5 DU/AC	R-1	0	0						CVWD
522280043	CVAG6B-CORRECTLY ZONED S	0.161	MDR		2-5 DU/AC	R-1	0	0						CVWD
522290004	CVAG6B-CORRECTLY ZONED S	0.163	MDR		2-5 DU/AC	R-1	0	0						CVWD
522310018	CVAG6B-CORRECTLY ZONED S	0.208	MDR		2-5 DU/AC	R-1	0	0						CVWD
607202006	CVAG6B-CORRECTLY ZONED S	0.193	MDR		2-5 DU/AC	R-1	0	0					Zone D	CVWD
608320040	CVAG6B-CORRECTLY ZONED S	0.161	MDR		2-5 DU/AC		0	0					Zone E	CVWD



Appendix A - Housing Inventory List

609340021	CVAG6B-CORRECTLY ZONED S	0.263	MDR		2-5 DU/AC	R-1	1	0				Zone E	CVWD
609570053	CVAG6B-CORRECTLY ZONED S	1.362	MDR		2-5 DU/AC	R-1	3	2				Zone D	CVWD
650143004	CVAG6B-CORRECTLY ZONED S	0.164	MDR		2-5 DU/AC	R-1	0	0		AREAS OF FLOODING SENSITIVITY			CVWD
650222020	CVAG6B-CORRECTLY ZONED S	0.311	MDR		2-5 DU/AC	R-1	1	0		AREAS OF FLOODING SENSITIVITY			CVWD
661084009	CVAG6B-CORRECTLY ZONED S	0.175	MDR		2-5 DU/AC	R-1	0	0					CVWD
665133005	CVAG6B-CORRECTLY ZONED S	0.168	MDR		2-5 DU/AC		0	0		AREAS OF FLOODING SENSITIVITY			CVWD
665133033	CVAG6B-CORRECTLY ZONED S	0.162	MDR		2-5 DU/AC		0	0		AREAS OF FLOODING SENSITIVITY			CVWD
669175009	CVAG6B-CORRECTLY ZONED S	0.184	MDR		2-5 DU/AC	R-1	0	0					CVWD
721224002	CVAG6B-CORRECTLY ZONED S	0.173	MDR		2-5 DU/AC	R-1	0	0					CVWD
721233008	CVAG6B-CORRECTLY ZONED S	0.169	MDR		2-5 DU/AC	R-1	0	0					CVWD
723072024	CVAG6B-CORRECTLY ZONED S	0.214	MDR		2-5 DU/AC	R-1	0	0	COUNTY FAULT ZONE				CVWD
721213003	CVAG6B-CORRECTLY ZONED S	0.164	MDR		2-5 DU/AC	R-1	0	0					CVWD
723303018	CVAG6B-CORRECTLY ZONED S	0.168	MDR		2-5 DU/AC	R-1	0	0					CVWD
723054005	CVAG6B-CORRECTLY ZONED S	0.183	MDR		2-5 DU/AC	R-2	0	0	COUNTY FAULT ZONE				CVWD
723332005	CVAG6B-CORRECTLY ZONED S	0.162	MDR		2-5 DU/AC	R-1	0	0					CVWD
721241012	CVAG6B-CORRECTLY ZONED S	0.174	MDR		2-5 DU/AC	R-1	0	0					CVWD
522290018	CVAG6B-CORRECTLY ZONED S	0.177	MDR		2-5 DU/AC	R-1	0	0					CVWD
522280016	CVAG6B-CORRECTLY ZONED S	0.163	MDR		2-5 DU/AC	R-1	0	0					CVWD
522290028	CVAG6B-CORRECTLY ZONED S	0.163	MDR		2-5 DU/AC	R-1	0	0					CVWD
522223001	CVAG6B-CORRECTLY ZONED S	0.174	MDR		2-5 DU/AC	R-1	0	0		AREAS OF FLOODING SENSITIVITY			CVWD
522221006	CVAG6B-CORRECTLY ZONED S	0.179	MDR		2-5 DU/AC	R-1	0	0					CVWD
522290073	CVAG6B-CORRECTLY ZONED S	0.181	MDR		2-5 DU/AC	R-1	0	0					CVWD
522214013	CVAG6B-CORRECTLY ZONED S	0.164	MDR		2-5 DU/AC	R-1	0	0					CVWD
522221019	CVAG6B-CORRECTLY ZONED S	0.186	MDR		2-5 DU/AC	R-1	0	0					CVWD
522290029	CVAG6B-CORRECTLY ZONED S	0.158	MDR		2-5 DU/AC	R-1	0	0					CVWD
522290006	CVAG6B-CORRECTLY ZONED S	0.160	MDR		2-5 DU/AC	R-1	0	0					CVWD
522300028	CVAG6B-CORRECTLY ZONED S	0.160	MDR		2-5 DU/AC	R-1	0	0					CVWD
522310016	CVAG6B-CORRECTLY ZONED S	0.158	MDR		2-5 DU/AC	R-1	0	0					CVWD
608330041	CVAG6B-CORRECTLY ZONED S	0.166	MDR		2-5 DU/AC		0	0				Zone E	CVWD
607291014	CVAG6B-CORRECTLY ZONED S	0.244	MDR		2-5 DU/AC	R-1-9000	0	0				Zone D	CVWD
609051005	CVAG6B-CORRECTLY ZONED S	2.363	MDR		2-5 DU/AC	R-1-12000	5	4				Zone E	CVWD
665162002	CVAG6B-CORRECTLY ZONED S	0.183	MDR		2-5 DU/AC		0	0		AREAS OF FLOODING SENSITIVITY			CVWD
657314002	CVAG6B-CORRECTLY ZONED S	0.233	MDR		2-5 DU/AC	R-1	0	0		AREAS OF FLOODING SENSITIVITY			CVWD
657364012	CVAG6B-CORRECTLY ZONED S	0.276	MDR		2-5 DU/AC	R-1	1	0		AREAS OF FLOODING SENSITIVITY			CVWD
665133034	CVAG6B-CORRECTLY ZONED S	0.165	MDR		2-5 DU/AC		0	0		AREAS OF FLOODING SENSITIVITY			CVWD

Appendix A - Housing Inventory List

650192025	CVAG6B-CORRECTLY ZONED S	0.316	MDR		2-5 DU/AC	R-1	1	1		AREAS OF FLOODING SENSITIVITY				CVWD
650044001	CVAG6B-CORRECTLY ZONED S	0.163	MDR		2-5 DU/AC	R-1	0	0		AREAS OF FLOODING SENSITIVITY				CVWD
669182007	CVAG6B-CORRECTLY ZONED S	0.161	MDR		2-5 DU/AC	R-1	0	0		AREAS OF FLOODING SENSITIVITY				CVWD
665153007	CVAG6B-CORRECTLY ZONED S	0.168	MDR		2-5 DU/AC		0	0		AREAS OF FLOODING SENSITIVITY				CVWD
665142023	CVAG6B-CORRECTLY ZONED S	0.173	MDR		2-5 DU/AC		0	0		AREAS OF FLOODING SENSITIVITY				CVWD
721184004	CVAG6B-CORRECTLY ZONED S	0.227	MDR		2-5 DU/AC	R-1	0	0						CVWD
669204001	CVAG6B-CORRECTLY ZONED S	0.170	MDR		2-5 DU/AC	R-1	0	0		AREAS OF FLOODING SENSITIVITY				CVWD
723073016	CVAG6B-CORRECTLY ZONED S	0.187	MDR		2-5 DU/AC	R-1	0	0	COUNTY FAULT ZONE					CVWD
694100031	CVAG6B-CORRECTLY ZONED S	0.110	MDR		2-5 DU/AC	R-T	0	0		AREAS OF FLOODING SENSITIVITY				CVWD
721241026	CVAG6B-CORRECTLY ZONED S	0.182	MDR		2-5 DU/AC	R-1	0	0	SAN ANDREAS FAULT ZONE					CVWD
609122001	CVAG6B-CORRECTLY ZONED S	0.296	MDR		2-5 DU/AC	R-1	1	0					Zone D	CVWD
609431017	CVAG6B-CORRECTLY ZONED S	2.660	MDR		2-5 DU/AC	R-2-4000	5	4					Zone D	CVWD
522320029	CVAG6B-CORRECTLY ZONED S	0.160	MDR		2-5 DU/AC	R-1	0	0						CVWD
522290007	CVAG6B-CORRECTLY ZONED S	0.161	MDR		2-5 DU/AC	R-1	0	0						CVWD
522320023	CVAG6B-CORRECTLY ZONED S	0.155	MDR		2-5 DU/AC	R-1	0	0						CVWD
607371022	CVAG6B-CORRECTLY ZONED S	0.242	MDR		2-5 DU/AC	R-1	0	0					Zone A	CVWD
609142005	CVAG6B-CORRECTLY ZONED S	0.237	MDR		2-5 DU/AC	R-1	0	0					Zone E	CVWD
609372001	CVAG6B-CORRECTLY ZONED S	0.322	MDR		2-5 DU/AC	R-1	1	1					Zone D	CVWD
650043018	CVAG6B-CORRECTLY ZONED S	0.169	MDR		2-5 DU/AC	R-1	0	0		AREAS OF FLOODING SENSITIVITY				CVWD
657423014	CVAG6B-CORRECTLY ZONED S	0.265	MDR		2-5 DU/AC	R-1	1	0		AREAS OF FLOODING SENSITIVITY				CVWD
650192015	CVAG6B-CORRECTLY ZONED S	0.308	MDR		2-5 DU/AC	R-1	1	0		AREAS OF FLOODING SENSITIVITY				CVWD
661124002	CVAG6B-CORRECTLY ZONED S	0.191	MDR		2-5 DU/AC	R-1	0	0						CVWD
657391002	CVAG6B-CORRECTLY ZONED S	0.347	MDR		2-5 DU/AC	R-1	1	1		AREAS OF FLOODING SENSITIVITY				CVWD
665133001	CVAG6B-CORRECTLY ZONED S	0.174	MDR		2-5 DU/AC		0	0		AREAS OF FLOODING SENSITIVITY				CVWD
657383007	CVAG6B-CORRECTLY ZONED S	0.238	MDR		2-5 DU/AC	R-1	0	0		AREAS OF FLOODING SENSITIVITY				CVWD
661083014	CVAG6B-CORRECTLY ZONED S	0.176	MDR		2-5 DU/AC	R-1	0	0						CVWD

Appendix A - Housing Inventory List

721231003	CVAG6B-CORRECTLY ZONED S	0.170	MDR		2-5 DU/AC	R-1	0	0						CVWD
723172011	CVAG6B-CORRECTLY ZONED S	1.398	MDR		2-5 DU/AC	R-1	3	2	SAN ANDREAS FAULT ZONE					CVWD
665162013	CVAG6B-CORRECTLY ZONED S	0.166	MDR		2-5 DU/AC		0	0		AREAS OF FLOODING SENSITIVITY				CVWD
723303033	CVAG6B-CORRECTLY ZONED S	0.176	MDR		2-5 DU/AC	R-1	0	0						CVWD
723324008	CVAG6B-CORRECTLY ZONED S	0.168	MDR		2-5 DU/AC	R-1	0	0						CVWD
721214026	CVAG6B-CORRECTLY ZONED S	0.173	MDR		2-5 DU/AC	R-1	0	0						CVWD
721211005	CVAG6B-CORRECTLY ZONED S	0.163	MDR		2-5 DU/AC	R-1	0	0						CVWD
721261019	CVAG6B-CORRECTLY ZONED S	0.201	MDR		2-5 DU/AC	R-1	0	0						CVWD
723292007	CVAG6B-CORRECTLY ZONED S	0.165	MDR		2-5 DU/AC	R-1	0	0	COUNTY FAULT ZONE					CVWD
721193014	CVAG6B-CORRECTLY ZONED S	0.216	MDR		2-5 DU/AC	R-1	0	0						CVWD
723332002	CVAG6B-CORRECTLY ZONED S	0.170	MDR		2-5 DU/AC	R-1	0	0						CVWD
723151003	CVAG6B-CORRECTLY ZONED S	0.278	MDR		2-5 DU/AC	R-1	1	0	SAN ANDREAS FAULT ZONE					CVWD
522310021	CVAG6B-CORRECTLY ZONED S	0.160	MDR		2-5 DU/AC	R-1	0	0						CVWD
522214011	CVAG6B-CORRECTLY ZONED S	0.164	MDR		2-5 DU/AC	R-1	0	0						CVWD
522224001	CVAG6B-CORRECTLY ZONED S	0.193	MDR		2-5 DU/AC	R-1	0	0						CVWD
522214012	CVAG6B-CORRECTLY ZONED S	0.167	MDR		2-5 DU/AC	R-1	0	0						CVWD
657332015	CVAG6B-CORRECTLY ZONED S	0.218	MDR		2-5 DU/AC	R-1	0	0		AREAS OF FLOODING SENSITIVITY				CVWD
665161004	CVAG6B-CORRECTLY ZONED S	0.174	MDR		2-5 DU/AC		0	0		AREAS OF FLOODING SENSITIVITY				CVWD
661122007	CVAG6B-CORRECTLY ZONED S	0.200	MDR		2-5 DU/AC	R-1	0	0						CVWD
665153016	CVAG6B-CORRECTLY ZONED S	0.162	MDR		2-5 DU/AC		0	0		AREAS OF FLOODING SENSITIVITY				CVWD
657313016	CVAG6B-CORRECTLY ZONED S	0.217	MDR		2-5 DU/AC	R-1	0	0		AREAS OF FLOODING SENSITIVITY				CVWD
721193018	CVAG6B-CORRECTLY ZONED S	0.222	MDR		2-5 DU/AC	R-1	0	0						CVWD
665132034	CVAG6B-CORRECTLY ZONED S	0.167	MDR		2-5 DU/AC		0	0		AREAS OF FLOODING SENSITIVITY				CVWD
723322007	CVAG6B-CORRECTLY ZONED S	0.183	MDR		2-5 DU/AC	R-1	0	0						CVWD
721184003	CVAG6B-CORRECTLY ZONED S	0.221	MDR		2-5 DU/AC	R-1	0	0						CVWD
723332004	CVAG6B-CORRECTLY ZONED S	0.180	MDR		2-5 DU/AC	R-1	0	0						CVWD
721211004	CVAG6B-CORRECTLY ZONED S	0.163	MDR		2-5 DU/AC	R-1	0	0						CVWD
609450059	CVAG6B-CORRECTLY ZONED S	0.253	MDR		2-5 DU/AC	R-1-8000	1	0					Zone E	CVWD
723312001	CVAG6B-CORRECTLY ZONED S	0.176	MDR		2-5 DU/AC	R-1	0	0						CVWD
608320002	CVAG6B-CORRECTLY ZONED S	0.179	MDR		2-5 DU/AC		0	0					Zone E	CVWD
723151002	CVAG6B-CORRECTLY ZONED S	0.280	MDR		2-5 DU/AC	R-1	1	0	SAN ANDREAS FAULT ZONE					CVWD
665132036	CVAG6B-CORRECTLY ZONED S	0.168	MDR		2-5 DU/AC		0	0		AREAS OF FLOODING SENSITIVITY				CVWD

Appendix A - Housing Inventory List

723121005	CVAG6B-CORRECTLY ZONED S	0.277	MDR		2-5 DU/AC	R-1	1	0	SAN ANDREAS FAULT ZONE					CVWD
522270030	CVAG6B-CORRECTLY ZONED S	0.157	MDR		2-5 DU/AC	R-1	0	0						CVWD
522280006	CVAG6B-CORRECTLY ZONED S	0.178	MDR		2-5 DU/AC	R-1	0	0						CVWD
609193005	CVAG6B-CORRECTLY ZONED S	0.284	MDR		2-5 DU/AC	R-1	1	0					Zone D	CVWD
607371018	CVAG6B-CORRECTLY ZONED S	0.190	MDR		2-5 DU/AC	R-1	0	0					Zone A	CVWD
608330019	CVAG6B-CORRECTLY ZONED S	0.166	MDR		2-5 DU/AC		0	0					Zone E	CVWD
657190014	CVAG6B-CORRECTLY ZONED S	9.497	MDR		2-5 DU/AC	R-T-8700	19	15		AREAS OF FLOODING SENSITIVITY				CVWD
650210001	CVAG6B-CORRECTLY ZONED S	9.676	MDR		2-5 DU/AC	R-1	19	15		AREAS OF FLOODING SENSITIVITY				CVWD
650192004	CVAG6B-CORRECTLY ZONED S	0.308	MDR		2-5 DU/AC	R-1	1	0		AREAS OF FLOODING SENSITIVITY				CVWD
657423010	CVAG6B-CORRECTLY ZONED S	0.253	MDR		2-5 DU/AC	R-1	1	0		AREAS OF FLOODING SENSITIVITY				CVWD
661082006	CVAG6B-CORRECTLY ZONED S	0.184	MDR		2-5 DU/AC	R-1	0	0						CVWD
650191013	CVAG6B-CORRECTLY ZONED S	0.286	MDR		2-5 DU/AC	R-1	1	0		AREAS OF FLOODING SENSITIVITY				CVWD
665153001	CVAG6B-CORRECTLY ZONED S	0.166	MDR		2-5 DU/AC		0	0		AREAS OF FLOODING SENSITIVITY				CVWD
669203015	CVAG6B-CORRECTLY ZONED S	0.184	MDR		2-5 DU/AC	R-1	0	0		AREAS OF FLOODING SENSITIVITY				CVWD
721261022	CVAG6B-CORRECTLY ZONED S	0.184	MDR		2-5 DU/AC	R-1	0	0						CVWD
721224017	CVAG6B-CORRECTLY ZONED S	0.168	MDR		2-5 DU/AC	R-1	0	0						CVWD
723303039	CVAG6B-CORRECTLY ZONED S	0.162	MDR		2-5 DU/AC	R-1	0	0						CVWD
723324011	CVAG6B-CORRECTLY ZONED S	0.161	MDR		2-5 DU/AC	R-1	0	0						CVWD
721185006	CVAG6B-CORRECTLY ZONED S	0.251	MDR		2-5 DU/AC	R-1	1	0						CVWD
721203026	CVAG6B-CORRECTLY ZONED S	0.168	MDR		2-5 DU/AC	R-1	0	0						CVWD
721271039	CVAG6B-CORRECTLY ZONED S	0.186	MDR		2-5 DU/AC	R-3	0	0						CVWD
723054010	CVAG6B-CORRECTLY ZONED S	0.195	MDR		2-5 DU/AC	R-2	0	0	COUNTY FAULT ZONE					CVWD
650230002	CVAG6B-CORRECTLY ZONED S	30.747	MDR		2-5 DU/AC	R-1	61	49		AREAS OF FLOODING SENSITIVITY				CVWD
522270004	CVAG6B-CORRECTLY ZONED S	0.170	MDR		2-5 DU/AC	R-1	0	0						CVWD
606050021	CVAG6B-CORRECTLY ZONED S	0.250	MDR		2-5 DU/AC	R-2-8000	0	0					Zone D	CVWD
608163010	CVAG6B-CORRECTLY ZONED S	0.201	MDR		2-5 DU/AC	R-1	0	0					Zone E	CVWD
665131012	CVAG6B-CORRECTLY ZONED S	0.172	MDR		2-5 DU/AC		0	0		AREAS OF FLOODING SENSITIVITY				CVWD
669660039	CVAG6B-CORRECTLY ZONED S	0.201	MDR		2-5 DU/AC	R-1	0	0						CVWD
657363008	CVAG6B-CORRECTLY ZONED S	0.326	MDR		2-5 DU/AC	R-1	1	1		AREAS OF FLOODING SENSITIVITY				CVWD
650222016	CVAG6B-CORRECTLY ZONED S	0.328	MDR		2-5 DU/AC	R-1	1	1		AREAS OF FLOODING SENSITIVITY				CVWD

Appendix A - Housing Inventory List

665162007	CVAG6B-CORRECTLY ZONED S	0.176	MDR		2-5 DU/AC		0	0		AREAS OF FLOODING SENSITIVITY				CVWD
665152019	CVAG6B-CORRECTLY ZONED S	0.165	MDR		2-5 DU/AC		0	0		AREAS OF FLOODING SENSITIVITY				CVWD
665132030	CVAG6B-CORRECTLY ZONED S	0.172	MDR		2-5 DU/AC		0	0		AREAS OF FLOODING SENSITIVITY				CVWD
721194007	CVAG6B-CORRECTLY ZONED S	0.220	MDR		2-5 DU/AC	R-1	0	0						CVWD
723292044	CVAG6B-CORRECTLY ZONED S	0.164	MDR		2-5 DU/AC	R-1	0	0	COUNTY FAULT ZONE					CVWD
721203013	CVAG6B-CORRECTLY ZONED S	0.158	MDR		2-5 DU/AC	R-1	0	0						CVWD
721261017	CVAG6B-CORRECTLY ZONED S	0.179	MDR		2-5 DU/AC	R-1	0	0						CVWD
723062018	CVAG6B-CORRECTLY ZONED S	0.186	MDR		2-5 DU/AC	R-1	0	0	SAN ANDREAS FAULT ZONE					CVWD
721215006	CVAG6B-CORRECTLY ZONED S	0.173	MDR		2-5 DU/AC	R-1	0	0						CVWD
721184011	CVAG6B-CORRECTLY ZONED S	0.224	MDR		2-5 DU/AC	R-1	0	0						CVWD
723311004	CVAG6B-CORRECTLY ZONED S	0.163	MDR		2-5 DU/AC	R-1	0	0						CVWD
721223005	CVAG6B-CORRECTLY ZONED S	0.168	MDR		2-5 DU/AC	R-1	0	0						CVWD
723312012	CVAG6B-CORRECTLY ZONED S	0.161	MDR		2-5 DU/AC	R-1	0	0						CVWD
721214017	CVAG6B-CORRECTLY ZONED S	0.168	MDR		2-5 DU/AC	R-1	0	0						CVWD
767433013	CVAG6B-CORRECTLY ZONED S	0.068	MDR	CCO	2-5 DU/AC	R-1	0	0						CVWD
723151008	CVAG6B-CORRECTLY ZONED S	0.280	MDR		2-5 DU/AC	R-1	1	0	SAN ANDREAS FAULT ZONE					CVWD
522320027	CVAG6B-CORRECTLY ZONED S	0.153	MDR		2-5 DU/AC	R-1	0	0						CVWD
522290058	CVAG6B-CORRECTLY ZONED S	0.159	MDR		2-5 DU/AC	R-1	0	0						CVWD
522214019	CVAG6B-CORRECTLY ZONED S	0.170	MDR		2-5 DU/AC	R-1	0	0						CVWD
522300002	CVAG6B-CORRECTLY ZONED S	0.175	MDR		2-5 DU/AC	R-1	0	0						CVWD
650252020	CVAG6B-CORRECTLY ZONED S	0.171	MDR		2-5 DU/AC	R-1	0	0		AREAS OF FLOODING SENSITIVITY				CVWD
650251043	CVAG6B-CORRECTLY ZONED S	0.691	MDR		2-5 DU/AC	R-1	1	1		AREAS OF FLOODING SENSITIVITY				CVWD
661073016	CVAG6B-CORRECTLY ZONED S	0.231	MDR		2-5 DU/AC	R-1	0	0						CVWD
657361001	CVAG6B-CORRECTLY ZONED S	0.353	MDR		2-5 DU/AC	R-1	1	1		AREAS OF FLOODING SENSITIVITY				CVWD
657323024	CVAG6B-CORRECTLY ZONED S	0.243	MDR		2-5 DU/AC	R-1	0	0		AREAS OF FLOODING SENSITIVITY				CVWD
665131022	CVAG6B-CORRECTLY ZONED S	0.165	MDR		2-5 DU/AC		0	0		AREAS OF FLOODING SENSITIVITY				CVWD
669204015	CVAG6B-CORRECTLY ZONED S	0.174	MDR		2-5 DU/AC	R-1	0	0		AREAS OF FLOODING SENSITIVITY				CVWD
657391003	CVAG6B-CORRECTLY ZONED S	0.346	MDR		2-5 DU/AC	R-1	1	1		AREAS OF FLOODING SENSITIVITY				CVWD

Appendix A - Housing Inventory List

669181003	CVAG6B-CORRECTLY ZONED S	0.177	MDR		2-5 DU/AC	R-1	0	0		AREAS OF FLOODING SENSITIVITY				CVWD
693076015	CVAG6B-CORRECTLY ZONED S	0.027	MDR		2-5 DU/AC	R-T	0	0		AREAS OF FLOODING SENSITIVITY				CVWD
665152025	CVAG6B-CORRECTLY ZONED S	0.165	MDR		2-5 DU/AC		0	0		AREAS OF FLOODING SENSITIVITY				CVWD
665163022	CVAG6B-CORRECTLY ZONED S	0.162	MDR		2-5 DU/AC		0	0		AREAS OF FLOODING SENSITIVITY				CVWD
693180002	CVAG6B-CORRECTLY ZONED S	3.188	MDR		2-5 DU/AC	R-T	6	5		AREAS OF FLOODING SENSITIVITY				CVWD
721271032	CVAG6B-CORRECTLY ZONED S	0.185	MDR		2-5 DU/AC	R-3	0	0						CVWD
721194015	CVAG6B-CORRECTLY ZONED S	0.247	MDR		2-5 DU/AC	R-1	0	0						CVWD
723101002	CVAG6B-CORRECTLY ZONED S	0.287	MDR		2-5 DU/AC	R-1	1	0	SAN ANDREAS FAULT ZONE COUNTY					CVWD
723293006	CVAG6B-CORRECTLY ZONED S	0.197	MDR		2-5 DU/AC	R-1	0	0	FAULT ZONE					CVWD
723334001	CVAG6B-CORRECTLY ZONED S	0.175	MDR		2-5 DU/AC	R-1	0	0						CVWD
608031033	CVAG6B-CORRECTLY ZONED S	0.268	MDR		2-5 DU/AC		1	0					Zone E	CVWD
609234007	CVAG6B-CORRECTLY ZONED S	0.203	MDR		2-5 DU/AC	R-1	0	0					Zone D	CVWD
522320003	CVAG6B-CORRECTLY ZONED S	0.161	MDR		2-5 DU/AC	R-1	0	0						CVWD
522290036	CVAG6B-CORRECTLY ZONED S	0.163	MDR		2-5 DU/AC	R-1	0	0						CVWD
522280044	CVAG6B-CORRECTLY ZONED S	0.162	MDR		2-5 DU/AC	R-1	0	0						CVWD
522270029	CVAG6B-CORRECTLY ZONED S	0.160	MDR		2-5 DU/AC	R-1	0	0						CVWD
522300033	CVAG6B-CORRECTLY ZONED S	0.237	MDR		2-5 DU/AC	R-1	0	0						CVWD
522270028	CVAG6B-CORRECTLY ZONED S	0.160	MDR		2-5 DU/AC	R-1	0	0						CVWD
609141004	CVAG6B-CORRECTLY ZONED S	0.220	MDR		2-5 DU/AC	R-1	0	0					Zone E	CVWD
657423002	CVAG6B-CORRECTLY ZONED S	0.399	MDR		2-5 DU/AC	R-1	1	1		AREAS OF FLOODING SENSITIVITY				CVWD
661061004	CVAG6B-CORRECTLY ZONED S	0.172	MDR		2-5 DU/AC	R-1	0	0						CVWD
669670025	CVAG6B-CORRECTLY ZONED S	0.158	MDR		2-5 DU/AC	R-1	0	0						CVWD
721194019	CVAG6B-CORRECTLY ZONED S	0.247	MDR		2-5 DU/AC	R-1	0	0						CVWD
721192008	CVAG6B-CORRECTLY ZONED S	0.228	MDR		2-5 DU/AC	R-1	0	0						CVWD
721182012	CVAG6B-CORRECTLY ZONED S	0.251	MDR		2-5 DU/AC	R-1	1	0						CVWD
723303009	CVAG6B-CORRECTLY ZONED S	0.166	MDR		2-5 DU/AC	R-1	0	0						CVWD
723091007	CVAG6B-CORRECTLY ZONED S	0.312	MDR		2-5 DU/AC	R-1	1	0						CVWD
723134006	CVAG6B-CORRECTLY ZONED S	0.277	MDR		2-5 DU/AC	R-1	1	0	SAN ANDREAS FAULT ZONE					CVWD
721214001	CVAG6B-CORRECTLY ZONED S	0.171	MDR		2-5 DU/AC	R-1	0	0						CVWD
721213002	CVAG6B-CORRECTLY ZONED S	0.172	MDR		2-5 DU/AC	R-1	0	0						CVWD
723303022	CVAG6B-CORRECTLY ZONED S	0.169	MDR		2-5 DU/AC	R-1	0	0						CVWD
721222023	CVAG6B-CORRECTLY ZONED S	0.180	MDR		2-5 DU/AC	R-1	0	0						CVWD
721212008	CVAG6B-CORRECTLY ZONED S	0.166	MDR		2-5 DU/AC	R-1	0	0						CVWD
723134011	CVAG6B-CORRECTLY ZONED S	0.266	MDR		2-5 DU/AC	R-1	1	0	SAN ANDREAS FAULT ZONE COUNTY					CVWD
723334018	CVAG6B-CORRECTLY ZONED S	0.186	MDR		2-5 DU/AC	R-1	0	0	FAULT ZONE					CVWD

Appendix A - Housing Inventory List

721203022	CVAG6B-CORRECTLY ZONED S	0.145	MDR		2-5 DU/AC	R-1	0	0						CVWD
721202012	CVAG6B-CORRECTLY ZONED S	0.167	MDR		2-5 DU/AC	R-1	0	0						CVWD
723325009	CVAG6B-CORRECTLY ZONED S	0.169	MDR		2-5 DU/AC	R-1	0	0	COUNTY FAULT ZONE					CVWD
522270001	CVAG6B-CORRECTLY ZONED S	0.193	MDR		2-5 DU/AC	R-1	0	0						CVWD
522290027	CVAG6B-CORRECTLY ZONED S	0.165	MDR		2-5 DU/AC	R-1	0	0						CVWD
522290012	CVAG6B-CORRECTLY ZONED S	0.165	MDR		2-5 DU/AC	R-1	0	0						CVWD
522310028	CVAG6B-CORRECTLY ZONED S	0.230	MDR		2-5 DU/AC	R-1	0	0						CVWD
608330022	CVAG6B-CORRECTLY ZONED S	0.166	MDR		2-5 DU/AC		0	0					Zone E	CVWD
609195005	CVAG6B-CORRECTLY ZONED S	0.301	MDR		2-5 DU/AC	R-1	1	0					Zone D	CVWD
609251005	CVAG6B-CORRECTLY ZONED S	0.250	MDR		2-5 DU/AC	R-1	1	0					Zone D	CVWD
657332002	CVAG6B-CORRECTLY ZONED S	0.226	MDR		2-5 DU/AC	R-1	0	0		AREAS OF FLOODING SENSITIVITY				CVWD
657332010	CVAG6B-CORRECTLY ZONED S	0.217	MDR		2-5 DU/AC	R-1	0	0		AREAS OF FLOODING SENSITIVITY				CVWD
665143029	CVAG6B-CORRECTLY ZONED S	0.159	MDR		2-5 DU/AC		0	0		AREAS OF FLOODING SENSITIVITY				CVWD
665163010	CVAG6B-CORRECTLY ZONED S	0.172	MDR		2-5 DU/AC		0	0		AREAS OF FLOODING SENSITIVITY				CVWD
665163014	CVAG6B-CORRECTLY ZONED S	0.171	MDR		2-5 DU/AC		0	0		AREAS OF FLOODING SENSITIVITY				CVWD
721241043	CVAG6B-CORRECTLY ZONED S	0.180	MDR		2-5 DU/AC	R-1	0	0						CVWD
721182008	CVAG6B-CORRECTLY ZONED S	0.463	MDR		2-5 DU/AC	R-1	1	1						CVWD
661122022	CVAG6B-CORRECTLY ZONED S	0.362	MDR		2-5 DU/AC	R-1	1	1						CVWD
665163027	CVAG6B-CORRECTLY ZONED S	0.172	MDR		2-5 DU/AC		0	0		AREAS OF FLOODING SENSITIVITY				CVWD
723303016	CVAG6B-CORRECTLY ZONED S	0.172	MDR		2-5 DU/AC	R-1	0	0						CVWD
721222006	CVAG6B-CORRECTLY ZONED S	0.169	MDR		2-5 DU/AC	R-1	0	0						CVWD
721251027	CVAG6B-CORRECTLY ZONED S	0.185	MDR		2-5 DU/AC	R-2	0	0	SAN ANDREAS FAULT ZONE					CVWD
723092008	CVAG6B-CORRECTLY ZONED S	0.307	MDR		2-5 DU/AC	R-1	1	0						CVWD
723083010	CVAG6B-CORRECTLY ZONED S	0.317	MDR		2-5 DU/AC	R-1	1	1	SAN ANDREAS FAULT ZONE					CVWD
723084002	CVAG6B-CORRECTLY ZONED S	0.303	MDR		2-5 DU/AC	R-1	1	0		AREAS OF FLOODING SENSITIVITY				CVWD
723295007	CVAG6B-CORRECTLY ZONED S	0.168	MDR		2-5 DU/AC	R-1	0	0	COUNTY FAULT ZONE					CVWD
607121015	CVAG6B-CORRECTLY ZONED S	0.195	MDR		2-5 DU/AC	R-1	0	0					Zone D	CVWD
723094001	CVAG6B-CORRECTLY ZONED S	0.346	MDR		2-5 DU/AC	R-1	1	1	COUNTY FAULT ZONE					CVWD
608330062	CVAG6B-CORRECTLY ZONED S	0.352	MDR		2-5 DU/AC		1	1					Zone E	CVWD
522280010	CVAG6B-CORRECTLY ZONED S	0.174	MDR		2-5 DU/AC	R-1	0	0						CVWD
522300008	CVAG6B-CORRECTLY ZONED S	0.199	MDR		2-5 DU/AC	R-1	0	0						CVWD
609211025	CVAG6B-CORRECTLY ZONED S	0.232	MDR		2-5 DU/AC	R-1	0	0					Zone D	CVWD

Appendix A - Housing Inventory List

657411006	CVAG6B-CORRECTLY ZONED S	0.255	MDR		2-5 DU/AC	R-1	1	0		AREAS OF FLOODING SENSITIVITY				CVWD
665151017	CVAG6B-CORRECTLY ZONED S	0.163	MDR		2-5 DU/AC		0	0		AREAS OF FLOODING SENSITIVITY				CVWD
657363006	CVAG6B-CORRECTLY ZONED S	0.371	MDR		2-5 DU/AC	R-1	1	1		AREAS OF FLOODING SENSITIVITY				CVWD
650052018	CVAG6B-CORRECTLY ZONED S	0.189	MDR		2-5 DU/AC	R-1	0	0		AREAS OF FLOODING SENSITIVITY				CVWD
657402010	CVAG6B-CORRECTLY ZONED S	0.338	MDR		2-5 DU/AC	R-1	1	1		AREAS OF FLOODING SENSITIVITY				CVWD
657322013	CVAG6B-CORRECTLY ZONED S	0.227	MDR		2-5 DU/AC	R-1	0	0		AREAS OF FLOODING SENSITIVITY				CVWD
721222021	CVAG6B-CORRECTLY ZONED S	0.173	MDR		2-5 DU/AC	R-1	0	0						CVWD
661094032	CVAG6B-CORRECTLY ZONED S	0.164	MDR		2-5 DU/AC	R-1	0	0		AREAS OF FLOODING SENSITIVITY				CVWD
721183004	CVAG6B-CORRECTLY ZONED S	0.224	MDR		2-5 DU/AC	R-1	0	0						CVWD
721261028	CVAG6B-CORRECTLY ZONED S	0.188	MDR		2-5 DU/AC	R-1	0	0						CVWD
723103023	CVAG6B-CORRECTLY ZONED S	0.267	MDR		2-5 DU/AC	R-1	1	0		SAN ANDREAS FAULT ZONE				CVWD
723295012	CVAG6B-CORRECTLY ZONED S	0.168	MDR		2-5 DU/AC	R-1	0	0		COUNTY FAULT ZONE				CVWD
723062019	CVAG6B-CORRECTLY ZONED S	0.188	MDR		2-5 DU/AC	R-1	0	0		SAN ANDREAS FAULT ZONE	AREAS OF FLOODING SENSITIVITY			CVWD
694100025	CVAG6B-CORRECTLY ZONED S	0.152	MDR		2-5 DU/AC	R-T	0	0			AREAS OF FLOODING SENSITIVITY			CVWD
721214018	CVAG6B-CORRECTLY ZONED S	0.170	MDR		2-5 DU/AC	R-1	0	0						CVWD
721191004	CVAG6B-CORRECTLY ZONED S	0.228	MDR		2-5 DU/AC	R-1	0	0						CVWD
721204010	CVAG6B-CORRECTLY ZONED S	0.172	MDR		2-5 DU/AC	R-1	0	0						CVWD
721231007	CVAG6B-CORRECTLY ZONED S	0.172	MDR		2-5 DU/AC	R-1	0	0						CVWD
608320073	CVAG6B-CORRECTLY ZONED S	0.166	MDR		2-5 DU/AC		0	0					Zone E	CVWD
522310036	CVAG6B-CORRECTLY ZONED S	0.157	MDR		2-5 DU/AC	R-1	0	0						CVWD
522300007	CVAG6B-CORRECTLY ZONED S	0.180	MDR		2-5 DU/AC	R-1	0	0						CVWD
609340027	CVAG6B-CORRECTLY ZONED S	0.469	MDR		2-5 DU/AC	R-1	1	1					Zone E	CVWD
609330022	CVAG6B-CORRECTLY ZONED S	0.144	MDR		2-5 DU/AC	R-1	0	0					Zone E	CVWD
609111003	CVAG6B-CORRECTLY ZONED S	0.216	MDR		2-5 DU/AC	R-1	0	0					Zone D	CVWD
657423019	CVAG6B-CORRECTLY ZONED S	0.309	MDR		2-5 DU/AC	R-1	1	0		AREAS OF FLOODING SENSITIVITY				CVWD
650034004	CVAG6B-CORRECTLY ZONED S	0.169	MDR		2-5 DU/AC	R-1	0	0		AREAS OF FLOODING SENSITIVITY				CVWD
665133003	CVAG6B-CORRECTLY ZONED S	0.165	MDR		2-5 DU/AC		0	0		AREAS OF FLOODING SENSITIVITY				CVWD



Appendix A - Housing Inventory List

665153005	CVAG6B-CORRECTLY ZONED S	0.162	MDR		2-5 DU/AC		0	0		AREAS OF FLOODING SENSITIVITY				CVWD
657363009	CVAG6B-CORRECTLY ZONED S	0.325	MDR		2-5 DU/AC	R-1	1	1		AREAS OF FLOODING SENSITIVITY				CVWD
665162014	CVAG6B-CORRECTLY ZONED S	0.166	MDR		2-5 DU/AC		0	0		AREAS OF FLOODING SENSITIVITY				CVWD
650171006	CVAG6B-CORRECTLY ZONED S	0.172	MDR		2-5 DU/AC	R-1	0	0		AREAS OF FLOODING SENSITIVITY				CVWD
665142007	CVAG6B-CORRECTLY ZONED S	0.173	MDR		2-5 DU/AC		0	0		AREAS OF FLOODING SENSITIVITY				CVWD
657352013	CVAG6B-CORRECTLY ZONED S	0.309	MDR		2-5 DU/AC	R-1	1	0		AREAS OF FLOODING SENSITIVITY				CVWD
665152002	CVAG6B-CORRECTLY ZONED S	0.170	MDR		2-5 DU/AC		0	0		AREAS OF FLOODING SENSITIVITY				CVWD
723311002	CVAG6B-CORRECTLY ZONED S	0.160	MDR		2-5 DU/AC	R-1	0	0		AREAS OF FLOODING SENSITIVITY				CVWD
721224015	CVAG6B-CORRECTLY ZONED S	0.169	MDR		2-5 DU/AC	R-1	0	0						CVWD
723293002	CVAG6B-CORRECTLY ZONED S	0.168	MDR		2-5 DU/AC	R-1	0	0	COUNTY FAULT ZONE					CVWD
721271027	CVAG6B-CORRECTLY ZONED S	0.187	MDR		2-5 DU/AC	R-3	0	0						CVWD
723103016	CVAG6B-CORRECTLY ZONED S	0.280	MDR		2-5 DU/AC	R-1	1	0	SAN ANDREAS FAULT ZONE					CVWD
723301004	CVAG6B-CORRECTLY ZONED S	0.169	MDR		2-5 DU/AC	R-1	0	0						CVWD
723311013	CVAG6B-CORRECTLY ZONED S	0.172	MDR		2-5 DU/AC	R-1	0	0						CVWD
721233006	CVAG6B-CORRECTLY ZONED S	0.174	MDR		2-5 DU/AC	R-1	0	0						CVWD
727171040	CVAG6B-CORRECTLY ZONED S	0.175	MDR		2-5 DU/AC	R-1	0	0						CVWD
721214020	CVAG6B-CORRECTLY ZONED S	0.167	MDR		2-5 DU/AC	R-1	0	0						CVWD
607121021	CVAG6B-CORRECTLY ZONED S	0.196	MDR		2-5 DU/AC	R-1	0	0				Zone D		CVWD
522280013	CVAG6B-CORRECTLY ZONED S	0.163	MDR		2-5 DU/AC	R-1	0	0						CVWD
522212017	CVAG6B-CORRECTLY ZONED S	0.173	MDR		2-5 DU/AC	R-1	0	0						CVWD
607294020	CVAG6B-CORRECTLY ZONED S	0.220	MDR		2-5 DU/AC	R-1-9000	0	0					Zone B2	CVWD
609361005	CVAG6B-CORRECTLY ZONED S	0.235	MDR		2-5 DU/AC	R-1	0	0					Zone E	CVWD
665131036	CVAG6B-CORRECTLY ZONED S	0.169	MDR		2-5 DU/AC		0	0		AREAS OF FLOODING SENSITIVITY				CVWD
650180006	CVAG6B-CORRECTLY ZONED S	29.134	MDR		2-5 DU/AC	R-1	58	47		AREAS OF FLOODING SENSITIVITY				CVWD
661061005	CVAG6B-CORRECTLY ZONED S	0.188	MDR		2-5 DU/AC	R-1	0	0						CVWD
650141013	CVAG6B-CORRECTLY ZONED S	0.157	MDR		2-5 DU/AC	R-1	0	0		AREAS OF FLOODING SENSITIVITY				CVWD
657190013	CVAG6B-CORRECTLY ZONED S	8.957	MDR		2-5 DU/AC	R-T-8700	18	14		AREAS OF FLOODING SENSITIVITY				CVWD
721223017	CVAG6B-CORRECTLY ZONED S	0.164	MDR		2-5 DU/AC	R-1	0	0						CVWD

Appendix A - Housing Inventory List

723295004	CVAG6B-CORRECTLY ZONED S	0.163	MDR		2-5 DU/AC	R-1	0	0	COUNTY FAULT ZONE					CVWD
657374009	CVAG6B-CORRECTLY ZONED S	0.235	MDR		2-5 DU/AC	R-1	0	0		AREAS OF FLOODING SENSITIVITY				CVWD
721251029	CVAG6B-CORRECTLY ZONED S	0.187	MDR		2-5 DU/AC	R-2	0	0	SAN ANDREAS FAULT ZONE					CVWD
723334025	CVAG6B-CORRECTLY ZONED S	0.168	MDR		2-5 DU/AC	R-1	0	0						CVWD
723325007	CVAG6B-CORRECTLY ZONED S	0.164	MDR		2-5 DU/AC	R-1	0	0	COUNTY FAULT ZONE					CVWD
723083011	CVAG6B-CORRECTLY ZONED S	0.389	MDR		2-5 DU/AC	R-1	1	1	SAN ANDREAS FAULT ZONE					CVWD
721185007	CVAG6B-CORRECTLY ZONED S	0.242	MDR		2-5 DU/AC	R-1	0	0						CVWD
767452040	CVAG6B-CORRECTLY ZONED S	0.159	MDR	CCO	2-5 DU/AC	R-1	0	0					Zone E	CVWD
723153007	CVAG6B-CORRECTLY ZONED S	0.385	MDR		2-5 DU/AC	R-1	1	1	SAN ANDREAS FAULT ZONE					CVWD
721211009	CVAG6B-CORRECTLY ZONED S	0.175	MDR		2-5 DU/AC	R-1	0	0						CVWD
606050020	CVAG6B-CORRECTLY ZONED S	0.416	MDR		2-5 DU/AC	R-2-8000	1	1					Zone D	CVWD
723152005	CVAG6B-CORRECTLY ZONED S	0.368	MDR		2-5 DU/AC	R-1	1	1	SAN ANDREAS FAULT ZONE					CVWD
522310032	CVAG6B-CORRECTLY ZONED S	0.159	MDR		2-5 DU/AC	R-1	0	0						CVWD
522290015	CVAG6B-CORRECTLY ZONED S	0.166	MDR		2-5 DU/AC	R-1	0	0						CVWD
522212009	CVAG6B-CORRECTLY ZONED S	0.165	MDR		2-5 DU/AC	R-1	0	0						CVWD
607312023	CVAG6B-CORRECTLY ZONED S	0.175	MDR		2-5 DU/AC	R-1	0	0					Zone D	CVWD
657394009	CVAG6B-CORRECTLY ZONED S	0.285	MDR		2-5 DU/AC	R-1	1	0		AREAS OF FLOODING SENSITIVITY				CVWD
657381008	CVAG6B-CORRECTLY ZONED S	0.270	MDR		2-5 DU/AC	R-1	1	0		AREAS OF FLOODING SENSITIVITY				CVWD
665131014	CVAG6B-CORRECTLY ZONED S	0.172	MDR		2-5 DU/AC		0	0		AREAS OF FLOODING SENSITIVITY				CVWD
665153014	CVAG6B-CORRECTLY ZONED S	0.156	MDR		2-5 DU/AC		0	0		AREAS OF FLOODING SENSITIVITY				CVWD
657381014	CVAG6B-CORRECTLY ZONED S	0.267	MDR		2-5 DU/AC	R-1	1	0		AREAS OF FLOODING SENSITIVITY				CVWD
669680008	CVAG6B-CORRECTLY ZONED S	0.176	MDR		2-5 DU/AC	R-1	0	0						CVWD
665143023	CVAG6B-CORRECTLY ZONED S	0.160	MDR		2-5 DU/AC		0	0		AREAS OF FLOODING SENSITIVITY				CVWD
650230019	CVAG6B-CORRECTLY ZONED S	1.382	MDR		2-5 DU/AC	R-1	3	2		AREAS OF FLOODING SENSITIVITY				CVWD
721182009	CVAG6B-CORRECTLY ZONED S	0.235	MDR		2-5 DU/AC	R-1	0	0						CVWD
723311008	CVAG6B-CORRECTLY ZONED S	0.167	MDR		2-5 DU/AC	R-1	0	0						CVWD
723292030	CVAG6B-CORRECTLY ZONED S	0.174	MDR		2-5 DU/AC	R-1	0	0	COUNTY FAULT ZONE					CVWD
721213014	CVAG6B-CORRECTLY ZONED S	0.170	MDR		2-5 DU/AC	R-1	0	0						CVWD

Appendix A - Housing Inventory List

723103021	CVAG6B-CORRECTLY ZONED S	0.278	MDR		2-5 DU/AC	R-1	1	0	SAN ANDREAS FAULT ZONE					CVWD
723332008	CVAG6B-CORRECTLY ZONED S	0.168	MDR		2-5 DU/AC	R-1	0	0						CVWD
723085002	CVAG6B-CORRECTLY ZONED S	0.227	MDR		2-5 DU/AC	R-1	0	0	SAN ANDREAS FAULT ZONE	AREAS OF FLOODING SENSITIVITY				CVWD
522320022	CVAG6B-CORRECTLY ZONED S	0.156	MDR		2-5 DU/AC	R-1	0	0						CVWD
522290023	CVAG6B-CORRECTLY ZONED S	0.165	MDR		2-5 DU/AC	R-1	0	0						CVWD
522212012	CVAG6B-CORRECTLY ZONED S	0.180	MDR		2-5 DU/AC	R-1	0	0						CVWD
522290067	CVAG6B-CORRECTLY ZONED S	0.159	MDR		2-5 DU/AC	R-1	0	0						CVWD
522310046	CVAG6B-CORRECTLY ZONED S	0.160	MDR		2-5 DU/AC	R-1	0	0						CVWD
609112010	CVAG6B-CORRECTLY ZONED S	0.253	MDR		2-5 DU/AC	R-1	1	0					Zone D	CVWD
609233006	CVAG6B-CORRECTLY ZONED S	0.302	MDR		2-5 DU/AC	R-1	1	0					Zone D	CVWD
657315004	CVAG6B-CORRECTLY ZONED S	0.230	MDR		2-5 DU/AC	R-1	0	0		AREAS OF FLOODING SENSITIVITY				CVWD
650151026	CVAG6B-CORRECTLY ZONED S	0.179	MDR		2-5 DU/AC	R-1	0	0		AREAS OF FLOODING SENSITIVITY				CVWD
665133027	CVAG6B-CORRECTLY ZONED S	0.161	MDR		2-5 DU/AC		0	0		AREAS OF FLOODING SENSITIVITY				CVWD
665133020	CVAG6B-CORRECTLY ZONED S	0.169	MDR		2-5 DU/AC		0	0		AREAS OF FLOODING SENSITIVITY				CVWD
654150017	CVAG6B-CORRECTLY ZONED S	20.581	MDR		2-5 DU/AC	R-T	41	33						CVWD
650032019	CVAG6B-CORRECTLY ZONED S	0.167	MDR		2-5 DU/AC	R-1	0	0		AREAS OF FLOODING SENSITIVITY				CVWD
723323022	CVAG6B-CORRECTLY ZONED S	0.159	MDR		2-5 DU/AC	R-1	0	0	COUNTY FAULT ZONE					CVWD
665161018	CVAG6B-CORRECTLY ZONED S	0.170	MDR		2-5 DU/AC		0	0		AREAS OF FLOODING SENSITIVITY				CVWD
723082005	CVAG6B-CORRECTLY ZONED S	0.314	MDR		2-5 DU/AC	R-1	1	1	SAN ANDREAS FAULT ZONE	AREAS OF FLOODING SENSITIVITY				CVWD
723094002	CVAG6B-CORRECTLY ZONED S	0.303	MDR		2-5 DU/AC	R-1	1	0	COUNTY FAULT ZONE					CVWD
723091004	CVAG6B-CORRECTLY ZONED S	0.304	MDR		2-5 DU/AC	R-1	1	0						CVWD
721271029	CVAG6B-CORRECTLY ZONED S	0.187	MDR		2-5 DU/AC	R-3	0	0						CVWD
723132008	CVAG6B-CORRECTLY ZONED S	0.331	MDR		2-5 DU/AC	R-1	1	1	SAN ANDREAS FAULT ZONE					CVWD
723171004	CVAG6B-CORRECTLY ZONED S	0.226	MDR		2-5 DU/AC	R-1	0	0	SAN ANDREAS FAULT ZONE					CVWD
723324007	CVAG6B-CORRECTLY ZONED S	0.179	MDR		2-5 DU/AC	R-1	0	0						CVWD
723061003	CVAG6B-CORRECTLY ZONED S	0.304	MDR		2-5 DU/AC	R-1	1	0	SAN ANDREAS FAULT ZONE	AREAS OF FLOODING SENSITIVITY				CVWD
721251025	CVAG6B-CORRECTLY ZONED S	0.186	MDR		2-5 DU/AC	R-2	0	0	SAN ANDREAS FAULT ZONE					CVWD

Appendix A - Housing Inventory List

609040022	CVAG6B-CORRECTLY ZONED S	6.032	MDR		2-5 DU/AC	R-1-12000	12	10					Zone E	CVWD
607392007	CVAG6B-CORRECTLY ZONED S	0.256	MDR		2-5 DU/AC	R-1	1	0					Zone B2	CVWD
609062020	CVAG6B-CORRECTLY ZONED S	1.169	MDR		2-5 DU/AC	R-1-12000	2	2					Zone E	CVWD
522280051	CVAG6B-CORRECTLY ZONED S	0.195	MDR		2-5 DU/AC	R-1	0	0						CVWD
522320031	CVAG6B-CORRECTLY ZONED S	0.160	MDR		2-5 DU/AC	R-1	0	0						CVWD
522310027	CVAG6B-CORRECTLY ZONED S	0.178	MDR		2-5 DU/AC	R-1	0	0						CVWD
522310008	CVAG6B-CORRECTLY ZONED S	0.161	MDR		2-5 DU/AC	R-1	0	0						CVWD
607294023	CVAG6B-CORRECTLY ZONED S	0.209	MDR		2-5 DU/AC	R-1-9000	0	0					Zone B2	CVWD
607341022	CVAG6B-CORRECTLY ZONED S	0.231	MDR		2-5 DU/AC	R-1	0	0					Zone D	CVWD
609091007	CVAG6B-CORRECTLY ZONED S	0.244	MDR		2-5 DU/AC	R-1	0	0					Zone D	CVWD
609400045	CVAG6B-CORRECTLY ZONED S	1.728	MDR		2-5 DU/AC	R-2-7000	3	3					Zone E	CVWD
607411011	CVAG6B-CORRECTLY ZONED S	0.191	MDR		2-5 DU/AC	R-1	0	0					Zone B2	CVWD
650281017	CVAG6B-CORRECTLY ZONED S	0.255	MDR		2-5 DU/AC	R-1	1	0				AREAS OF FLOODING SENSITIVITY		CVWD
657394003	CVAG6B-CORRECTLY ZONED S	0.267	MDR		2-5 DU/AC	R-1	1	0				AREAS OF FLOODING SENSITIVITY		CVWD
665141005	CVAG6B-CORRECTLY ZONED S	0.172	MDR		2-5 DU/AC		0	0				AREAS OF FLOODING SENSITIVITY		CVWD
650282006	CVAG6B-CORRECTLY ZONED S	1.990	MDR		2-5 DU/AC	R-1	4	3				AREAS OF FLOODING SENSITIVITY		CVWD
650141038	CVAG6B-CORRECTLY ZONED S	0.200	MDR		2-5 DU/AC	R-1	0	0				AREAS OF FLOODING SENSITIVITY		CVWD
657315003	CVAG6B-CORRECTLY ZONED S	0.228	MDR		2-5 DU/AC	R-1	0	0				AREAS OF FLOODING SENSITIVITY		CVWD
650072032	CVAG6B-CORRECTLY ZONED S	0.163	MDR		2-5 DU/AC	R-1	0	0				AREAS OF FLOODING SENSITIVITY		CVWD
650151030	CVAG6B-CORRECTLY ZONED S	0.179	MDR		2-5 DU/AC	R-1	0	0				AREAS OF FLOODING SENSITIVITY		CVWD
657396001	CVAG6B-CORRECTLY ZONED S	0.378	MDR		2-5 DU/AC	R-1	1	1				AREAS OF FLOODING SENSITIVITY		CVWD
661111018	CVAG6B-CORRECTLY ZONED S	0.194	MDR		2-5 DU/AC	R-1	0	0						CVWD
650222015	CVAG6B-CORRECTLY ZONED S	0.288	MDR		2-5 DU/AC	R-1	1	0				AREAS OF FLOODING SENSITIVITY		CVWD
669670008	CVAG6B-CORRECTLY ZONED S	0.170	MDR		2-5 DU/AC	R-1	0	0						CVWD
669173001	CVAG6B-CORRECTLY ZONED S	0.179	MDR		2-5 DU/AC	R-1	0	0						CVWD
721234003	CVAG6B-CORRECTLY ZONED S	0.161	MDR		2-5 DU/AC	R-1	0	0						CVWD
723112002	CVAG6B-CORRECTLY ZONED S	0.305	MDR		2-5 DU/AC	R-1	1	0						CVWD
721222014	CVAG6B-CORRECTLY ZONED S	0.167	MDR		2-5 DU/AC	R-1	0	0						CVWD
721241017	CVAG6B-CORRECTLY ZONED S	0.169	MDR		2-5 DU/AC	R-1	0	0						CVWD
694110034	CVAG6B-CORRECTLY ZONED S	0.538	MDR		2-5 DU/AC	R-T	1	1				AREAS OF FLOODING SENSITIVITY		CVWD
657352010	CVAG6B-CORRECTLY ZONED S	0.380	MDR		2-5 DU/AC	R-1	1	1				AREAS OF FLOODING SENSITIVITY		CVWD

Appendix A - Housing Inventory List

723033005	CVAG6B-CORRECTLY ZONED S	0.185	MDR		2-5 DU/AC	R-2A	0	0						CVWD
522300032	CVAG6B-CORRECTLY ZONED S	0.227	MDR		2-5 DU/AC	R-1	0	0						CVWD
522290033	CVAG6B-CORRECTLY ZONED S	0.164	MDR		2-5 DU/AC	R-1	0	0						CVWD
609290001	CVAG6B-CORRECTLY ZONED S	0.482	MDR		2-5 DU/AC	R-1	1	1					Zone E	CVWD
650180004	CVAG6B-CORRECTLY ZONED S	4.849	MDR		2-5 DU/AC	R-1	10	8		AREAS OF FLOODING SENSITIVITY				CVWD
609251015	CVAG6B-CORRECTLY ZONED S	0.366	MDR		2-5 DU/AC	R-1	1	1					Zone D	CVWD
650043023	CVAG6B-CORRECTLY ZONED S	0.166	MDR		2-5 DU/AC	R-1	0	0		AREAS OF FLOODING SENSITIVITY				CVWD
650192016	CVAG6B-CORRECTLY ZONED S	0.304	MDR		2-5 DU/AC	R-1	1	0		AREAS OF FLOODING SENSITIVITY				CVWD
657311014	CVAG6B-CORRECTLY ZONED S	0.218	MDR		2-5 DU/AC	R-1	0	0		AREAS OF FLOODING SENSITIVITY				CVWD
650251042	CVAG6B-CORRECTLY ZONED S	0.205	MDR		2-5 DU/AC	R-1	0	0		AREAS OF FLOODING SENSITIVITY				CVWD
665132015	CVAG6B-CORRECTLY ZONED S	0.173	MDR		2-5 DU/AC		0	0		AREAS OF FLOODING SENSITIVITY				CVWD
665143007	CVAG6B-CORRECTLY ZONED S	0.173	MDR		2-5 DU/AC		0	0		AREAS OF FLOODING SENSITIVITY				CVWD
665132028	CVAG6B-CORRECTLY ZONED S	0.170	MDR		2-5 DU/AC		0	0		AREAS OF FLOODING SENSITIVITY				CVWD
661111007	CVAG6B-CORRECTLY ZONED S	0.141	MDR		2-5 DU/AC	R-1	0	0						CVWD
723082004	CVAG6B-CORRECTLY ZONED S	0.306	MDR		2-5 DU/AC	R-1	1	0		SAN ANDREAS FAULT ZONE COUNTY				CVWD
723315003	CVAG6B-CORRECTLY ZONED S	0.179	MDR		2-5 DU/AC	R-1	0	0		FAULT ZONE				CVWD
723071009	CVAG6B-CORRECTLY ZONED S	0.185	MDR		2-5 DU/AC	R-1	0	0		AREAS OF FLOODING SENSITIVITY				CVWD
721222005	CVAG6B-CORRECTLY ZONED S	0.168	MDR		2-5 DU/AC	R-1	0	0						CVWD
723091009	CVAG6B-CORRECTLY ZONED S	0.312	MDR		2-5 DU/AC	R-1	1	0						CVWD
723322016	CVAG6B-CORRECTLY ZONED S	0.175	MDR		2-5 DU/AC	R-1	0	0						CVWD
723331018	CVAG6B-CORRECTLY ZONED S	0.173	MDR		2-5 DU/AC	R-1	0	0		SAN ANDREAS FAULT ZONE	AREAS OF FLOODING SENSITIVITY			CVWD
723312011	CVAG6B-CORRECTLY ZONED S	0.158	MDR		2-5 DU/AC	R-1	0	0						CVWD
723134007	CVAG6B-CORRECTLY ZONED S	0.281	MDR		2-5 DU/AC	R-1	1	0		SAN ANDREAS FAULT ZONE				CVWD
608320072	CVAG6B-CORRECTLY ZONED S	0.213	MDR		2-5 DU/AC		0	0					Zone E	CVWD
522221021	CVAG6B-CORRECTLY ZONED S	0.175	MDR		2-5 DU/AC	R-1	0	0						CVWD
522270025	CVAG6B-CORRECTLY ZONED S	0.157	MDR		2-5 DU/AC	R-1	0	0						CVWD
607291017	CVAG6B-CORRECTLY ZONED S	0.232	MDR		2-5 DU/AC	R-1-9000	0	0					Zone B2	CVWD
609362001	CVAG6B-CORRECTLY ZONED S	0.169	MDR		2-5 DU/AC	R-1	0	0					Zone E	CVWD
609570054	CVAG6B-CORRECTLY ZONED S	0.334	MDR		2-5 DU/AC	R-1	1	1					Zone D	CVWD
608330047	CVAG6B-CORRECTLY ZONED S	0.145	MDR		2-5 DU/AC		0	0					Zone E	CVWD

Appendix A - Housing Inventory List

608031036	CVAG6B-CORRECTLY ZONED S	0.201	MDR		2-5 DU/AC		0	0					Zone E	CVWD
651140039	CVAG6B-CORRECTLY ZONED S	5.446	MDR		2-5 DU/AC	R-1	11	9		AREAS OF FLOODING SENSITIVITY				CVWD
657372004	CVAG6B-CORRECTLY ZONED S	0.249	MDR		2-5 DU/AC	R-1	0	0		AREAS OF FLOODING SENSITIVITY				CVWD
650033027	CVAG6B-CORRECTLY ZONED S	0.164	MDR		2-5 DU/AC	R-1	0	0		AREAS OF FLOODING SENSITIVITY				CVWD
669660029	CVAG6B-CORRECTLY ZONED S	0.175	MDR		2-5 DU/AC	R-1	0	0						CVWD
665142010	CVAG6B-CORRECTLY ZONED S	0.163	MDR		2-5 DU/AC		0	0		AREAS OF FLOODING SENSITIVITY				CVWD
650071020	CVAG6B-CORRECTLY ZONED S	0.168	MDR		2-5 DU/AC	R-1	0	0		AREAS OF FLOODING SENSITIVITY				CVWD
650180003	CVAG6B-CORRECTLY ZONED S	3.000	MDR		2-5 DU/AC	R-1	6	5		AREAS OF FLOODING SENSITIVITY				CVWD
665133008	CVAG6B-CORRECTLY ZONED S	0.173	MDR		2-5 DU/AC		0	0		AREAS OF FLOODING SENSITIVITY				CVWD
665142037	CVAG6B-CORRECTLY ZONED S	0.173	MDR		2-5 DU/AC		0	0		AREAS OF FLOODING SENSITIVITY				CVWD
657313013	CVAG6B-CORRECTLY ZONED S	0.229	MDR		2-5 DU/AC	R-1	0	0		AREAS OF FLOODING SENSITIVITY				CVWD
661181014	CVAG6B-CORRECTLY ZONED S	0.183	MDR		2-5 DU/AC	R-1	0	0	SAN ANDREAS FAULT ZONE					CVWD
723311016	CVAG6B-CORRECTLY ZONED S	0.199	MDR		2-5 DU/AC	R-1	0	0						CVWD
721242019	CVAG6B-CORRECTLY ZONED S	0.172	MDR		2-5 DU/AC	R-1	0	0						CVWD
723325001	CVAG6B-CORRECTLY ZONED S	0.165	MDR		2-5 DU/AC	R-1	0	0	COUNTY FAULT ZONE					CVWD
723313001	CVAG6B-CORRECTLY ZONED S	0.166	MDR		2-5 DU/AC	R-1	0	0	COUNTY FAULT ZONE					CVWD
723113009	CVAG6B-CORRECTLY ZONED S	0.314	MDR		2-5 DU/AC	R-1	1	1						CVWD
723334021	CVAG6B-CORRECTLY ZONED S	0.162	MDR		2-5 DU/AC	R-1	0	0						CVWD
723323023	CVAG6B-CORRECTLY ZONED S	0.158	MDR		2-5 DU/AC	R-1	0	0	COUNTY FAULT ZONE					CVWD
721204016	CVAG6B-CORRECTLY ZONED S	0.167	MDR		2-5 DU/AC	R-1	0	0						CVWD
721235014	CVAG6B-CORRECTLY ZONED S	0.166	MDR		2-5 DU/AC	R-1	0	0						CVWD
723292013	CVAG6B-CORRECTLY ZONED S	0.168	MDR		2-5 DU/AC	R-1	0	0	COUNTY FAULT ZONE					CVWD
721203016	CVAG6B-CORRECTLY ZONED S	0.164	MDR		2-5 DU/AC	R-1	0	0						CVWD
723334007	CVAG6B-CORRECTLY ZONED S	0.164	MDR		2-5 DU/AC	R-1	0	0						CVWD
723152004	CVAG6B-CORRECTLY ZONED S	0.300	MDR		2-5 DU/AC	R-1	1	0	SAN ANDREAS FAULT ZONE					CVWD
721221010	CVAG6B-CORRECTLY ZONED S	0.167	MDR		2-5 DU/AC	R-1	0	0						CVWD
522280031	CVAG6B-CORRECTLY ZONED S	0.161	MDR		2-5 DU/AC	R-1	0	0						CVWD
522300027	CVAG6B-CORRECTLY ZONED S	0.162	MDR		2-5 DU/AC	R-1	0	0						CVWD
606050024	CVAG6B-CORRECTLY ZONED S	0.230	MDR		2-5 DU/AC	R-2-8000	0	0					Zone D	CVWD

Appendix A - Housing Inventory List

665132002	CVAG6B-CORRECTLY ZONED S	0.182	MDR		2-5 DU/AC		0	0		AREAS OF FLOODING SENSITIVITY					CVWD
657313018	CVAG6B-CORRECTLY ZONED S	0.221	MDR		2-5 DU/AC	R-1	0	0		AREAS OF FLOODING SENSITIVITY					CVWD
657352005	CVAG6B-CORRECTLY ZONED S	0.234	MDR		2-5 DU/AC	R-1	0	0		AREAS OF FLOODING SENSITIVITY					CVWD
650032028	CVAG6B-CORRECTLY ZONED S	0.165	MDR		2-5 DU/AC	R-1	0	0		AREAS OF FLOODING SENSITIVITY					CVWD
665153006	CVAG6B-CORRECTLY ZONED S	0.162	MDR		2-5 DU/AC		0	0		AREAS OF FLOODING SENSITIVITY					CVWD
657333016	CVAG6B-CORRECTLY ZONED S	0.220	MDR		2-5 DU/AC	R-1	0	0		AREAS OF FLOODING SENSITIVITY					CVWD
669197010	CVAG6B-CORRECTLY ZONED S	0.171	MDR		2-5 DU/AC	R-1	0	0							CVWD
693160002	CVAG6B-CORRECTLY ZONED S	39.720	MDR		2-5 DU/AC	R-1	79	64		AREAS OF FLOODING SENSITIVITY					CVWD
665164004	CVAG6B-CORRECTLY ZONED S	0.187	MDR		2-5 DU/AC		0	0		AREAS OF FLOODING SENSITIVITY					CVWD
721241029	CVAG6B-CORRECTLY ZONED S	0.177	MDR		2-5 DU/AC	R-1	0	0	SAN ANDREAS FAULT ZONE						CVWD
723153010	CVAG6B-CORRECTLY ZONED S	0.387	MDR		2-5 DU/AC	R-1	1	1	SAN ANDREAS FAULT ZONE						CVWD
723093008	CVAG6B-CORRECTLY ZONED S	0.314	MDR		2-5 DU/AC	R-1	1	1							CVWD
723331004	CVAG6B-CORRECTLY ZONED S	0.166	MDR		2-5 DU/AC	R-1	0	0	SAN ANDREAS FAULT ZONE COUNTY	AREAS OF FLOODING SENSITIVITY					CVWD
723323020	CVAG6B-CORRECTLY ZONED S	0.165	MDR		2-5 DU/AC	R-1	0	0	FAULT ZONE						CVWD
721251028	CVAG6B-CORRECTLY ZONED S	0.183	MDR		2-5 DU/AC	R-2	0	0	SAN ANDREAS FAULT ZONE COUNTY						CVWD
723292032	CVAG6B-CORRECTLY ZONED S	0.169	MDR		2-5 DU/AC	R-1	0	0	FAULT ZONE						CVWD
650262004	CVAG6B-CORRECTLY ZONED S	0.201	MDR		2-5 DU/AC	R-2-6000	0	0		AREAS OF FLOODING SENSITIVITY					CVWD
727153019	CVAG6B-CORRECTLY ZONED S	0.129	MDR		2-5 DU/AC	R-1	0	0							CVWD
522224019	CVAG6B-CORRECTLY ZONED S	0.167	MDR		2-5 DU/AC	R-1	0	0							CVWD
522270002	CVAG6B-CORRECTLY ZONED S	0.190	MDR		2-5 DU/AC	R-1	0	0							CVWD
522280055	CVAG6B-CORRECTLY ZONED S	0.162	MDR		2-5 DU/AC	R-1	0	0							CVWD
522280027	CVAG6B-CORRECTLY ZONED S	0.163	MDR		2-5 DU/AC	R-1	0	0							CVWD
522290031	CVAG6B-CORRECTLY ZONED S	0.157	MDR		2-5 DU/AC	R-1	0	0							CVWD
522310026	CVAG6B-CORRECTLY ZONED S	0.158	MDR		2-5 DU/AC	R-1	0	0							CVWD
608330065	CVAG6B-CORRECTLY ZONED S	0.022	MDR		2-5 DU/AC		0	0						Zone E	CVWD

Appendix A - Housing Inventory List

650071007	CVAG6B-CORRECTLY ZONED S	0.174	MDR		2-5 DU/AC	R-1	0	0		AREAS OF FLOODING SENSITIVITY				CVWD
651140041	CVAG6B-CORRECTLY ZONED S	9.817	MDR		2-5 DU/AC	R-1	20	16		AREAS OF FLOODING SENSITIVITY				CVWD
650152024	CVAG6B-CORRECTLY ZONED S	0.183	MDR		2-5 DU/AC	R-1	0	0		AREAS OF FLOODING SENSITIVITY				CVWD
650201003	CVAG6B-CORRECTLY ZONED S	0.222	MDR		2-5 DU/AC	R-1	0	0		AREAS OF FLOODING SENSITIVITY				CVWD
650171020	CVAG6B-CORRECTLY ZONED S	0.191	MDR		2-5 DU/AC	R-1	0	0		AREAS OF FLOODING SENSITIVITY				CVWD
657382013	CVAG6B-CORRECTLY ZONED S	0.253	MDR		2-5 DU/AC	R-1	1	0		AREAS OF FLOODING SENSITIVITY				CVWD
657323016	CVAG6B-CORRECTLY ZONED S	0.220	MDR		2-5 DU/AC	R-1	0	0		AREAS OF FLOODING SENSITIVITY				CVWD
665143024	CVAG6B-CORRECTLY ZONED S	0.166	MDR		2-5 DU/AC		0	0		AREAS OF FLOODING SENSITIVITY				CVWD
665143005	CVAG6B-CORRECTLY ZONED S	0.171	MDR		2-5 DU/AC		0	0		AREAS OF FLOODING SENSITIVITY				CVWD
665163013	CVAG6B-CORRECTLY ZONED S	0.170	MDR		2-5 DU/AC		0	0		AREAS OF FLOODING SENSITIVITY				CVWD
723073015	CVAG6B-CORRECTLY ZONED S	0.192	MDR		2-5 DU/AC	R-1	0	0	COUNTY FAULT ZONE					CVWD
723303034	CVAG6B-CORRECTLY ZONED S	0.180	MDR		2-5 DU/AC	R-1	0	0						CVWD
721241020	CVAG6B-CORRECTLY ZONED S	0.178	MDR		2-5 DU/AC	R-1	0	0						CVWD
693112040	CVAG6B-CORRECTLY ZONED S	0.093	MDR		2-5 DU/AC	R-T	0	0		AREAS OF FLOODING SENSITIVITY				CVWD
723083001	CVAG6B-CORRECTLY ZONED S	0.319	MDR		2-5 DU/AC	R-1	1	1	SAN ANDREAS FAULT ZONE	AREAS OF FLOODING SENSITIVITY				CVWD
723091008	CVAG6B-CORRECTLY ZONED S	0.306	MDR		2-5 DU/AC	R-1	1	0						CVWD
723334017	CVAG6B-CORRECTLY ZONED S	0.185	MDR		2-5 DU/AC	R-1	0	0	COUNTY FAULT ZONE					CVWD
723303003	CVAG6B-CORRECTLY ZONED S	0.170	MDR		2-5 DU/AC	R-1	0	0						CVWD
693134019	CVAG6B-CORRECTLY ZONED S	0.122	MDR		2-5 DU/AC	R-T	0	0		AREAS OF FLOODING SENSITIVITY				CVWD
721213012	CVAG6B-CORRECTLY ZONED S	0.174	MDR		2-5 DU/AC	R-1	0	0						CVWD
723122001	CVAG6B-CORRECTLY ZONED S	0.399	MDR		2-5 DU/AC	R-1	1	1	SAN ANDREAS FAULT ZONE	AREAS OF FLOODING SENSITIVITY				CVWD
723301006	CVAG6B-CORRECTLY ZONED S	0.169	MDR		2-5 DU/AC	R-1	0	0						CVWD
721232009	CVAG6B-CORRECTLY ZONED S	0.170	MDR		2-5 DU/AC	R-1	0	0						CVWD
522320016	CVAG6B-CORRECTLY ZONED S	0.162	MDR		2-5 DU/AC	R-1	0	0						CVWD
522310025	CVAG6B-CORRECTLY ZONED S	0.159	MDR		2-5 DU/AC	R-1	0	0						CVWD



Appendix A - Housing Inventory List

522290070	CVAG6B-CORRECTLY ZONED S	0.195	MDR		2-5 DU/AC	R-1	0	0					CVWD
522310029	CVAG6B-CORRECTLY ZONED S	0.161	MDR		2-5 DU/AC	R-1	0	0					CVWD
609243007	CVAG6B-CORRECTLY ZONED S	0.366	MDR		2-5 DU/AC	R-1	1	1				Zone D	CVWD
650033015	CVAG6B-CORRECTLY ZONED S	0.145	MDR		2-5 DU/AC	R-1	0	0		AREAS OF FLOODING SENSITIVITY			CVWD
661172010	CVAG6B-CORRECTLY ZONED S	0.265	MDR		2-5 DU/AC	R-1	1	0					CVWD
650262011	CVAG6B-CORRECTLY ZONED S	0.199	MDR		2-5 DU/AC	R-2-6000	0	0		AREAS OF FLOODING SENSITIVITY			CVWD
665161002	CVAG6B-CORRECTLY ZONED S	0.180	MDR		2-5 DU/AC		0	0		AREAS OF FLOODING SENSITIVITY			CVWD
665164007	CVAG6B-CORRECTLY ZONED S	0.182	MDR		2-5 DU/AC		0	0		AREAS OF FLOODING SENSITIVITY			CVWD
650044025	CVAG6B-CORRECTLY ZONED S	0.165	MDR		2-5 DU/AC	R-1	0	0		AREAS OF FLOODING SENSITIVITY			CVWD
657411003	CVAG6B-CORRECTLY ZONED S	0.258	MDR		2-5 DU/AC	R-1	1	0		AREAS OF FLOODING SENSITIVITY			CVWD
657403008	CVAG6B-CORRECTLY ZONED S	0.461	MDR		2-5 DU/AC	R-1	1	1		AREAS OF FLOODING SENSITIVITY			CVWD
665151018	CVAG6B-CORRECTLY ZONED S	0.159	MDR		2-5 DU/AC		0	0		AREAS OF FLOODING SENSITIVITY			CVWD
669660036	CVAG6B-CORRECTLY ZONED S	0.164	MDR		2-5 DU/AC	R-1	0	0					CVWD
665131004	CVAG6B-CORRECTLY ZONED S	0.167	MDR		2-5 DU/AC		0	0		AREAS OF FLOODING SENSITIVITY			CVWD
657333017	CVAG6B-CORRECTLY ZONED S	0.218	MDR		2-5 DU/AC	R-1	0	0		AREAS OF FLOODING SENSITIVITY			CVWD
665161010	CVAG6B-CORRECTLY ZONED S	0.186	MDR		2-5 DU/AC		0	0		AREAS OF FLOODING SENSITIVITY			CVWD
657323023	CVAG6B-CORRECTLY ZONED S	0.230	MDR		2-5 DU/AC	R-1	0	0		AREAS OF FLOODING SENSITIVITY			CVWD
669181011	CVAG6B-CORRECTLY ZONED S	0.160	MDR		2-5 DU/AC	R-1	0	0		AREAS OF FLOODING SENSITIVITY			CVWD
669205009	CVAG6B-CORRECTLY ZONED S	0.170	MDR		2-5 DU/AC	R-1	0	0			Santa Rosa and San Jacinto Mountains Conservation Area		CVWD
657351010	CVAG6B-CORRECTLY ZONED S	0.310	MDR		2-5 DU/AC	R-1	1	0		AREAS OF FLOODING SENSITIVITY			CVWD
723325004	CVAG6B-CORRECTLY ZONED S	0.164	MDR		2-5 DU/AC	R-1	0	0	COUNTY FAULT ZONE				CVWD
721224013	CVAG6B-CORRECTLY ZONED S	0.168	MDR		2-5 DU/AC	R-1	0	0					CVWD

Appendix A - Housing Inventory List

723101001	CVAG6B-CORRECTLY ZONED S	0.338	MDR		2-5 DU/AC	R-1	1	1	SAN ANDREAS FAULT ZONE					CVWD
721261035	CVAG6B-CORRECTLY ZONED S	0.189	MDR		2-5 DU/AC	R-1	0	0						CVWD
723324010	CVAG6B-CORRECTLY ZONED S	0.161	MDR		2-5 DU/AC	R-1	0	0						CVWD
723294007	CVAG6B-CORRECTLY ZONED S	0.163	MDR		2-5 DU/AC	R-1	0	0	COUNTY FAULT ZONE					CVWD
721192011	CVAG6B-CORRECTLY ZONED S	0.297	MDR		2-5 DU/AC	R-1	1	0						CVWD
723311024	CVAG6B-CORRECTLY ZONED S	0.165	MDR		2-5 DU/AC	R-1	0	0						CVWD
721233003	CVAG6B-CORRECTLY ZONED S	0.169	MDR		2-5 DU/AC	R-1	0	0						CVWD
723317003	CVAG6B-CORRECTLY ZONED S	0.189	MDR		2-5 DU/AC	R-1	0	0	COUNTY FAULT ZONE					CVWD
723315013	CVAG6B-CORRECTLY ZONED S	0.166	MDR		2-5 DU/AC	R-1	0	0						CVWD
609441067	CVAG6B-CORRECTLY ZONED S	4.979	MDR		2-5 DU/AC	R-1-10000	10	8				Zone E		CVWD
727171037	CVAG6B-CORRECTLY ZONED S	0.158	MDR		2-5 DU/AC	R-1	0	0						CVWD
609061007	CVAG6B-CORRECTLY ZONED S	4.754	MDR		2-5 DU/AC	R-1-12000	10	8				Zone E		CVWD
661051027	CVAG6B-CORRECTLY ZONED S	0.066	MDR		2-5 DU/AC	R-1	0	0	SAN ANDREAS FAULT ZONE					CVWD
522310005	CVAG6B-CORRECTLY ZONED S	0.195	MDR		2-5 DU/AC	R-1	0	0						CVWD
522290068	CVAG6B-CORRECTLY ZONED S	0.165	MDR		2-5 DU/AC	R-1	0	0						CVWD
522270015	CVAG6B-CORRECTLY ZONED S	0.166	MDR		2-5 DU/AC	R-1	0	0						CVWD
522280019	CVAG6B-CORRECTLY ZONED S	0.160	MDR		2-5 DU/AC	R-1	0	0						CVWD
522224022	CVAG6B-CORRECTLY ZONED S	0.176	MDR		2-5 DU/AC	R-1	0	0						CVWD
522280049	CVAG6B-CORRECTLY ZONED S	0.161	MDR		2-5 DU/AC	R-1	0	0						CVWD
609141003	CVAG6B-CORRECTLY ZONED S	0.221	MDR		2-5 DU/AC	R-1	0	0				Zone E		CVWD
607371012	CVAG6B-CORRECTLY ZONED S	0.194	MDR		2-5 DU/AC	R-1	0	0				Zone A		CVWD
609244006	CVAG6B-CORRECTLY ZONED S	0.242	MDR		2-5 DU/AC	R-1	0	0				Zone D		CVWD
609113009	CVAG6B-CORRECTLY ZONED S	0.261	MDR		2-5 DU/AC	R-1	1	0				Zone D		CVWD
609103019	CVAG6B-CORRECTLY ZONED S	0.294	MDR		2-5 DU/AC	R-1	1	0				Zone D		CVWD
665141004	CVAG6B-CORRECTLY ZONED S	0.170	MDR		2-5 DU/AC		0	0		AREAS OF FLOODING SENSITIVITY				CVWD
650222013	CVAG6B-CORRECTLY ZONED S	0.295	MDR		2-5 DU/AC	R-1	1	0		AREAS OF FLOODING SENSITIVITY				CVWD
657333020	CVAG6B-CORRECTLY ZONED S	0.208	MDR		2-5 DU/AC	R-1	0	0		AREAS OF FLOODING SENSITIVITY				CVWD
657402006	CVAG6B-CORRECTLY ZONED S	0.228	MDR		2-5 DU/AC	R-1	0	0		AREAS OF FLOODING SENSITIVITY				CVWD
665132003	CVAG6B-CORRECTLY ZONED S	0.174	MDR		2-5 DU/AC		0	0		AREAS OF FLOODING SENSITIVITY				CVWD
669660038	CVAG6B-CORRECTLY ZONED S	0.160	MDR		2-5 DU/AC	R-1	0	0						CVWD
657311012	CVAG6B-CORRECTLY ZONED S	0.218	MDR		2-5 DU/AC	R-1	0	0		AREAS OF FLOODING SENSITIVITY				CVWD
657423016	CVAG6B-CORRECTLY ZONED S	0.273	MDR		2-5 DU/AC	R-1	1	0		AREAS OF FLOODING SENSITIVITY				CVWD
665162008	CVAG6B-CORRECTLY ZONED S	0.175	MDR		2-5 DU/AC		0	0		AREAS OF FLOODING SENSITIVITY				CVWD

Appendix A - Housing Inventory List

665153026	CVAG6B-CORRECTLY ZONED S	0.163	MDR		2-5 DU/AC		0	0		AREAS OF FLOODING SENSITIVITY				CVWD
669203001	CVAG6B-CORRECTLY ZONED S	0.174	MDR		2-5 DU/AC	R-1	0	0		AREAS OF FLOODING SENSITIVITY				CVWD
661192026	CVAG6B-CORRECTLY ZONED S	0.283	MDR		2-5 DU/AC	R-1	1	0						CVWD
723074008	CVAG6B-CORRECTLY ZONED S	0.195	MDR		2-5 DU/AC	R-1	0	0	COUNTY FAULT ZONE					CVWD
665153025	CVAG6B-CORRECTLY ZONED S	0.164	MDR		2-5 DU/AC		0	0		AREAS OF FLOODING SENSITIVITY				CVWD
650191002	CVAG6B-CORRECTLY ZONED S	0.267	MDR		2-5 DU/AC	R-1	1	0		AREAS OF FLOODING SENSITIVITY				CVWD
723113005	CVAG6B-CORRECTLY ZONED S	0.308	MDR		2-5 DU/AC	R-1	1	0						CVWD
723315002	CVAG6B-CORRECTLY ZONED S	0.188	MDR		2-5 DU/AC	R-1	0	0	COUNTY FAULT ZONE					CVWD
723325006	CVAG6B-CORRECTLY ZONED S	0.161	MDR		2-5 DU/AC	R-1	0	0	COUNTY FAULT ZONE					CVWD
721223020	CVAG6B-CORRECTLY ZONED S	0.173	MDR		2-5 DU/AC	R-1	0	0						CVWD
721185004	CVAG6B-CORRECTLY ZONED S	0.246	MDR		2-5 DU/AC	R-1	0	0						CVWD
723103018	CVAG6B-CORRECTLY ZONED S	0.273	MDR		2-5 DU/AC	R-1	1	0	SAN ANDREAS FAULT ZONE					CVWD
723333005	CVAG6B-CORRECTLY ZONED S	0.205	MDR		2-5 DU/AC	R-1	0	0						CVWD
721271037	CVAG6B-CORRECTLY ZONED S	0.187	MDR		2-5 DU/AC	R-3	0	0						CVWD
721213007	CVAG6B-CORRECTLY ZONED S	0.174	MDR		2-5 DU/AC	R-1	0	0						CVWD
723315015	CVAG6B-CORRECTLY ZONED S	0.202	MDR		2-5 DU/AC	R-1	0	0						CVWD
650282013	CVAG6B-CORRECTLY ZONED S	0.645	MDR		2-5 DU/AC	R-1	1	1		AREAS OF FLOODING SENSITIVITY				CVWD
654150010	CVAG6B-CORRECTLY ZONED S	1.934	MDR		2-5 DU/AC	R-T	4	3						CVWD
522310035	CVAG6B-CORRECTLY ZONED S	0.161	MDR		2-5 DU/AC	R-1	0	0						CVWD
522320004	CVAG6B-CORRECTLY ZONED S	0.162	MDR		2-5 DU/AC	R-1	0	0						CVWD
607294005	CVAG6B-CORRECTLY ZONED S	0.304	MDR		2-5 DU/AC	R-2-8000	1	0					Zone D	CVWD
608320063	CVAG6B-CORRECTLY ZONED S	0.166	MDR		2-5 DU/AC		0	0					Zone E	CVWD
661182011	CVAG6B-CORRECTLY ZONED S	0.175	MDR		2-5 DU/AC	R-1	0	0	SAN ANDREAS FAULT ZONE	AREAS OF FLOODING SENSITIVITY				CVWD
657334002	CVAG6B-CORRECTLY ZONED S	0.219	MDR		2-5 DU/AC	R-1	0	0		AREAS OF FLOODING SENSITIVITY				CVWD
650033011	CVAG6B-CORRECTLY ZONED S	0.166	MDR		2-5 DU/AC	R-1	0	0		AREAS OF FLOODING SENSITIVITY				CVWD
669670022	CVAG6B-CORRECTLY ZONED S	0.168	MDR		2-5 DU/AC	R-1	0	0						CVWD
657313014	CVAG6B-CORRECTLY ZONED S	0.223	MDR		2-5 DU/AC	R-1	0	0		AREAS OF FLOODING SENSITIVITY				CVWD
669670023	CVAG6B-CORRECTLY ZONED S	0.159	MDR		2-5 DU/AC	R-1	0	0						CVWD
665131010	CVAG6B-CORRECTLY ZONED S	0.174	MDR		2-5 DU/AC		0	0		AREAS OF FLOODING SENSITIVITY				CVWD

Appendix A - Housing Inventory List

669204017	CVAG6B-CORRECTLY ZONED S	0.178	MDR		2-5 DU/AC	R-1	0	0		AREAS OF FLOODING SENSITIVITY				CVWD
665153009	CVAG6B-CORRECTLY ZONED S	0.164	MDR		2-5 DU/AC		0	0		AREAS OF FLOODING SENSITIVITY				CVWD
657401013	CVAG6B-CORRECTLY ZONED S	0.420	MDR		2-5 DU/AC	R-1	1	1		AREAS OF FLOODING SENSITIVITY				CVWD
665142024	CVAG6B-CORRECTLY ZONED S	0.162	MDR		2-5 DU/AC		0	0		AREAS OF FLOODING SENSITIVITY				CVWD
669202005	CVAG6B-CORRECTLY ZONED S	0.170	MDR		2-5 DU/AC	R-2A	0	0						CVWD
669670007	CVAG6B-CORRECTLY ZONED S	0.162	MDR		2-5 DU/AC	R-1	0	0						CVWD
665132032	CVAG6B-CORRECTLY ZONED S	0.173	MDR		2-5 DU/AC		0	0		AREAS OF FLOODING SENSITIVITY				CVWD
723304008	CVAG6B-CORRECTLY ZONED S	0.170	MDR		2-5 DU/AC	R-1	0	0						CVWD
693054029	CVAG6B-CORRECTLY ZONED S	0.015	MDR		2-5 DU/AC	R-T	0	0		AREAS OF FLOODING SENSITIVITY				CVWD
721241035	CVAG6B-CORRECTLY ZONED S	0.181	MDR		2-5 DU/AC	R-1	0	0	SAN ANDREAS					CVWD
723311023	CVAG6B-CORRECTLY ZONED S	0.162	MDR		2-5 DU/AC	R-1	0	0	FAULT ZONE					CVWD
723064009	CVAG6B-CORRECTLY ZONED S	0.184	MDR		2-5 DU/AC	R-1	0	0		AREAS OF FLOODING SENSITIVITY				CVWD
721231008	CVAG6B-CORRECTLY ZONED S	0.171	MDR		2-5 DU/AC	R-1	0	0						CVWD
721261013	CVAG6B-CORRECTLY ZONED S	0.183	MDR		2-5 DU/AC	R-1	0	0						CVWD
723123005	CVAG6B-CORRECTLY ZONED S	0.278	MDR		2-5 DU/AC	R-1	1	0	SAN ANDREAS					CVWD
723331015	CVAG6B-CORRECTLY ZONED S	0.159	MDR		2-5 DU/AC	R-1	0	0	FAULT ZONE	AREAS OF FLOODING SENSITIVITY				CVWD
723074001	CVAG6B-CORRECTLY ZONED S	0.188	MDR		2-5 DU/AC	R-2	0	0	COUNTY					CVWD
723114007	CVAG6B-CORRECTLY ZONED S	0.314	MDR		2-5 DU/AC	R-1	1	1	FAULT ZONE					CVWD
723041002	CVAG6B-CORRECTLY ZONED S	0.339	MDR		2-5 DU/AC	R-1	1	1		AREAS OF FLOODING SENSITIVITY				CVWD
522224017	CVAG6B-CORRECTLY ZONED S	0.168	MDR		2-5 DU/AC	R-1	0	0						CVWD
522212007	CVAG6B-CORRECTLY ZONED S	0.164	MDR		2-5 DU/AC	R-1	0	0						CVWD
657371006	CVAG6B-CORRECTLY ZONED S	0.251	MDR		2-5 DU/AC	R-1	1	0		AREAS OF FLOODING SENSITIVITY				CVWD
665162004	CVAG6B-CORRECTLY ZONED S	0.176	MDR		2-5 DU/AC		0	0		AREAS OF FLOODING SENSITIVITY				CVWD
650252014	CVAG6B-CORRECTLY ZONED S	0.165	MDR		2-5 DU/AC	R-1	0	0		AREAS OF FLOODING SENSITIVITY				CVWD

Appendix A - Housing Inventory List

650262018	CVAG6B-CORRECTLY ZONED S	0.162	MDR		2-5 DU/AC	R-2-6000	0	0		AREAS OF FLOODING SENSITIVITY				CVWD
669670027	CVAG6B-CORRECTLY ZONED S	0.156	MDR		2-5 DU/AC	R-1	0	0						CVWD
721194011	CVAG6B-CORRECTLY ZONED S	0.227	MDR		2-5 DU/AC	R-1	0	0						CVWD
723072021	CVAG6B-CORRECTLY ZONED S	0.184	MDR		2-5 DU/AC	R-1	0	0						CVWD
721204021	CVAG6B-CORRECTLY ZONED S	0.165	MDR		2-5 DU/AC	R-1	0	0						CVWD
721194003	CVAG6B-CORRECTLY ZONED S	0.223	MDR		2-5 DU/AC	R-1	0	0						CVWD
723293008	CVAG6B-CORRECTLY ZONED S	0.166	MDR		2-5 DU/AC	R-1	0	0	COUNTY FAULT ZONE					CVWD
721235012	CVAG6B-CORRECTLY ZONED S	0.169	MDR		2-5 DU/AC	R-1	0	0						CVWD
721223003	CVAG6B-CORRECTLY ZONED S	0.189	MDR		2-5 DU/AC	R-1	0	0						CVWD
721234005	CVAG6B-CORRECTLY ZONED S	0.158	MDR		2-5 DU/AC	R-1	0	0						CVWD
721242017	CVAG6B-CORRECTLY ZONED S	0.166	MDR		2-5 DU/AC	R-1	0	0						CVWD
723303038	CVAG6B-CORRECTLY ZONED S	0.171	MDR		2-5 DU/AC	R-1	0	0						CVWD
721224021	CVAG6B-CORRECTLY ZONED S	0.172	MDR		2-5 DU/AC	R-1	0	0						CVWD
723331005	CVAG6B-CORRECTLY ZONED S	0.166	MDR		2-5 DU/AC	R-1	0	0	SAN ANDREAS FAULT ZONE	AREAS OF FLOODING SENSITIVITY				CVWD
727152045	CVAG6B-CORRECTLY ZONED S	0.170	MDR		2-5 DU/AC	R-1	0	0						CVWD
609273001	CVAG6B-CORRECTLY ZONED S	0.264	MDR		2-5 DU/AC	R-1	1	0				Zone D		CVWD
650171028	CVAG6B-CORRECTLY ZONED S	0.338	MDR		2-5 DU/AC	R-1	1	1		AREAS OF FLOODING SENSITIVITY				CVWD
650051014	CVAG6B-CORRECTLY ZONED S	0.174	MDR		2-5 DU/AC	R-1	0	0		AREAS OF FLOODING SENSITIVITY				CVWD
723133007	CVAG6B-CORRECTLY ZONED S	0.401	MDR		2-5 DU/AC	R-1	1	1						CVWD
607300014	CVAG6B-CORRECTLY ZONED S	8.256	MDR		2-5 DU/AC	R-1	17	13				Zone A		CVWD
522211003	CVAG6B-CORRECTLY ZONED S	0.164	MDR		2-5 DU/AC	R-1	0	0						CVWD
522280058	CVAG6B-CORRECTLY ZONED S	0.160	MDR		2-5 DU/AC	R-1	0	0						CVWD
607300006	CVAG6B-CORRECTLY ZONED S	1.712	MDR		2-5 DU/AC	R-1	3	3				Zone B2		CVWD
657381011	CVAG6B-CORRECTLY ZONED S	0.272	MDR		2-5 DU/AC	R-1	1	0		AREAS OF FLOODING SENSITIVITY				CVWD
650044022	CVAG6B-CORRECTLY ZONED S	0.165	MDR		2-5 DU/AC	R-1	0	0		AREAS OF FLOODING SENSITIVITY				CVWD
669660037	CVAG6B-CORRECTLY ZONED S	0.164	MDR		2-5 DU/AC	R-1	0	0						CVWD
661111004	CVAG6B-CORRECTLY ZONED S	0.190	MDR		2-5 DU/AC	R-1	0	0						CVWD
665161005	CVAG6B-CORRECTLY ZONED S	0.175	MDR		2-5 DU/AC		0	0		AREAS OF FLOODING SENSITIVITY				CVWD
669181004	CVAG6B-CORRECTLY ZONED S	0.178	MDR		2-5 DU/AC	R-1	0	0						CVWD
650043019	CVAG6B-CORRECTLY ZONED S	0.168	MDR		2-5 DU/AC	R-1	0	0		AREAS OF FLOODING SENSITIVITY				CVWD
657394006	CVAG6B-CORRECTLY ZONED S	0.394	MDR		2-5 DU/AC	R-1	1	1		AREAS OF FLOODING SENSITIVITY				CVWD
650191024	CVAG6B-CORRECTLY ZONED S	0.288	MDR		2-5 DU/AC	R-1	1	0		AREAS OF FLOODING SENSITIVITY				CVWD

Appendix A - Housing Inventory List

657381013	CVAG6B-CORRECTLY ZONED S	0.268	MDR		2-5 DU/AC	R-1	1	0		AREAS OF FLOODING SENSITIVITY					CVWD
657383002	CVAG6B-CORRECTLY ZONED S	0.240	MDR		2-5 DU/AC	R-1	0	0		AREAS OF FLOODING SENSITIVITY					CVWD
669183006	CVAG6B-CORRECTLY ZONED S	0.169	MDR		2-5 DU/AC	R-1	0	0							CVWD
669174005	CVAG6B-CORRECTLY ZONED S	0.176	MDR		2-5 DU/AC	R-1	0	0							CVWD
723092003	CVAG6B-CORRECTLY ZONED S	0.311	MDR		2-5 DU/AC	R-1	1	0							CVWD
723101003	CVAG6B-CORRECTLY ZONED S	0.272	MDR		2-5 DU/AC	R-1	1	0		SAN ANDREAS FAULT ZONE					CVWD
721233007	CVAG6B-CORRECTLY ZONED S	0.169	MDR		2-5 DU/AC	R-1	0	0							CVWD
723295003	CVAG6B-CORRECTLY ZONED S	0.173	MDR		2-5 DU/AC	R-1	0	0		COUNTY FAULT ZONE					CVWD
723292038	CVAG6B-CORRECTLY ZONED S	0.166	MDR		2-5 DU/AC	R-1	0	0		COUNTY FAULT ZONE					CVWD
723103008	CVAG6B-CORRECTLY ZONED S	0.281	MDR		2-5 DU/AC	R-1	1	0		SAN ANDREAS FAULT ZONE					CVWD
723334014	CVAG6B-CORRECTLY ZONED S	0.176	MDR		2-5 DU/AC	R-1	0	0		COUNTY FAULT ZONE					CVWD
721242011	CVAG6B-CORRECTLY ZONED S	0.169	MDR		2-5 DU/AC	R-1	0	0		SAN ANDREAS FAULT ZONE					CVWD
723303020	CVAG6B-CORRECTLY ZONED S	0.167	MDR		2-5 DU/AC	R-1	0	0							CVWD
721203008	CVAG6B-CORRECTLY ZONED S	0.165	MDR		2-5 DU/AC	R-1	0	0							CVWD
721242002	CVAG6B-CORRECTLY ZONED S	0.174	MDR		2-5 DU/AC	R-1	0	0		SAN ANDREAS FAULT ZONE					CVWD
721235019	CVAG6B-CORRECTLY ZONED S	0.168	MDR		2-5 DU/AC	R-1	0	0							CVWD
723295008	CVAG6B-CORRECTLY ZONED S	0.169	MDR		2-5 DU/AC	R-1	0	0		COUNTY FAULT ZONE					CVWD
693101012	CVAG6B-CORRECTLY ZONED S	0.139	MDR		2-5 DU/AC	R-T	0	0			AREAS OF FLOODING SENSITIVITY				CVWD
721211006	CVAG6B-CORRECTLY ZONED S	0.163	MDR		2-5 DU/AC	R-1	0	0							CVWD
723104013	CVAG6B-CORRECTLY ZONED S	0.290	MDR		2-5 DU/AC	R-1	1	0		SAN ANDREAS FAULT ZONE					CVWD
657372001	CVAG6B-CORRECTLY ZONED S	0.268	MDR		2-5 DU/AC	R-1	1	0			AREAS OF FLOODING SENSITIVITY				CVWD
522290047	CVAG6B-CORRECTLY ZONED S	0.163	MDR		2-5 DU/AC	R-1	0	0							CVWD
522300020	CVAG6B-CORRECTLY ZONED S	0.159	MDR		2-5 DU/AC	R-1	0	0							CVWD
522320012	CVAG6B-CORRECTLY ZONED S	0.157	MDR		2-5 DU/AC	R-1	0	0							CVWD
522280036	CVAG6B-CORRECTLY ZONED S	0.162	MDR		2-5 DU/AC	R-1	0	0							CVWD
606050023	CVAG6B-CORRECTLY ZONED S	0.238	MDR		2-5 DU/AC	R-2-8000	0	0						Zone D	CVWD
608320005	CVAG6B-CORRECTLY ZONED S	0.181	MDR		2-5 DU/AC		0	0						Zone E	CVWD
609314011	CVAG6B-CORRECTLY ZONED S	0.021	MDR		2-5 DU/AC	R-1	0	0						Zone E	CVWD
650032015	CVAG6B-CORRECTLY ZONED S	0.151	MDR		2-5 DU/AC	R-1	0	0			AREAS OF FLOODING SENSITIVITY				CVWD

Appendix A - Housing Inventory List

657314007	CVAG6B-CORRECTLY ZONED S	0.223	MDR		2-5 DU/AC	R-1	0	0		AREAS OF FLOODING SENSITIVITY				CVWD
669670018	CVAG6B-CORRECTLY ZONED S	0.166	MDR		2-5 DU/AC	R-1	0	0						CVWD
665143036	CVAG6B-CORRECTLY ZONED S	0.161	MDR		2-5 DU/AC		0	0		AREAS OF FLOODING SENSITIVITY				CVWD
650034015	CVAG6B-CORRECTLY ZONED S	0.176	MDR		2-5 DU/AC	R-1	0	0		AREAS OF FLOODING SENSITIVITY				CVWD
650202028	CVAG6B-CORRECTLY ZONED S	0.229	MDR		2-5 DU/AC	R-1	0	0		AREAS OF FLOODING SENSITIVITY				CVWD
665164010	CVAG6B-CORRECTLY ZONED S	0.178	MDR		2-5 DU/AC		0	0		AREAS OF FLOODING SENSITIVITY				CVWD
721223022	CVAG6B-CORRECTLY ZONED S	0.172	MDR		2-5 DU/AC	R-1	0	0						CVWD
723064014	CVAG6B-CORRECTLY ZONED S	0.185	MDR		2-5 DU/AC	R-1	0	0		AREAS OF FLOODING SENSITIVITY				CVWD
723311017	CVAG6B-CORRECTLY ZONED S	0.205	MDR		2-5 DU/AC	R-1	0	0						CVWD
661072009	CVAG6B-CORRECTLY ZONED S	0.195	MDR		2-5 DU/AC	R-1	0	0						CVWD
721204005	CVAG6B-CORRECTLY ZONED S	0.169	MDR		2-5 DU/AC	R-1	0	0						CVWD
723113011	CVAG6B-CORRECTLY ZONED S	0.315	MDR		2-5 DU/AC	R-1	1	1						CVWD
721242004	CVAG6B-CORRECTLY ZONED S	0.172	MDR		2-5 DU/AC	R-1	0	0	SAN ANDREAS FAULT ZONE COUNTY FAULT ZONE					CVWD
723317001	CVAG6B-CORRECTLY ZONED S	0.216	MDR		2-5 DU/AC	R-1	0	0						CVWD
723312016	CVAG6B-CORRECTLY ZONED S	0.167	MDR		2-5 DU/AC	R-1	0	0						CVWD
723312013	CVAG6B-CORRECTLY ZONED S	0.167	MDR		2-5 DU/AC	R-1	0	0						CVWD
723041016	CVAG6B-CORRECTLY ZONED S	0.195	MDR		2-5 DU/AC	R-2	0	0		AREAS OF FLOODING SENSITIVITY				CVWD
522270020	CVAG6B-CORRECTLY ZONED S	0.188	MDR		2-5 DU/AC	R-1	0	0						CVWD
522211007	CVAG6B-CORRECTLY ZONED S	0.159	MDR		2-5 DU/AC	R-1	0	0						CVWD
522280002	CVAG6B-CORRECTLY ZONED S	0.167	MDR		2-5 DU/AC	R-1	0	0						CVWD
522300023	CVAG6B-CORRECTLY ZONED S	0.160	MDR		2-5 DU/AC	R-1	0	0						CVWD
607182002	CVAG6B-CORRECTLY ZONED S	0.258	MDR		2-5 DU/AC	R-1	1	0					Zone D	CVWD
650072035	CVAG6B-CORRECTLY ZONED S	0.168	MDR		2-5 DU/AC	R-1	0	0		AREAS OF FLOODING SENSITIVITY				CVWD
665133035	CVAG6B-CORRECTLY ZONED S	0.163	MDR		2-5 DU/AC		0	0		AREAS OF FLOODING SENSITIVITY				CVWD
657383012	CVAG6B-CORRECTLY ZONED S	0.231	MDR		2-5 DU/AC	R-1	0	0		AREAS OF FLOODING SENSITIVITY				CVWD
650261018	CVAG6B-CORRECTLY ZONED S	0.172	MDR		2-5 DU/AC	R-2-6000	0	0		AREAS OF FLOODING SENSITIVITY				CVWD
665151002	CVAG6B-CORRECTLY ZONED S	0.171	MDR		2-5 DU/AC		0	0		AREAS OF FLOODING SENSITIVITY				CVWD

Appendix A - Housing Inventory List

657413009	CVAG6B-CORRECTLY ZONED S	0.248	MDR		2-5 DU/AC	R-1	0	0		AREAS OF FLOODING SENSITIVITY				CVWD
650192024	CVAG6B-CORRECTLY ZONED S	0.312	MDR		2-5 DU/AC	R-1	1	0		AREAS OF FLOODING SENSITIVITY				CVWD
650142032	CVAG6B-CORRECTLY ZONED S	0.176	MDR		2-5 DU/AC	R-1	0	0		AREAS OF FLOODING SENSITIVITY				CVWD
665161017	CVAG6B-CORRECTLY ZONED S	0.170	MDR		2-5 DU/AC		0	0		AREAS OF FLOODING SENSITIVITY				CVWD
723091011	CVAG6B-CORRECTLY ZONED S	0.285	MDR		2-5 DU/AC	R-1	1	0						CVWD
650072014	CVAG6B-CORRECTLY ZONED S	0.169	MDR		2-5 DU/AC	R-1	0	0		AREAS OF FLOODING SENSITIVITY				CVWD
665152006	CVAG6B-CORRECTLY ZONED S	0.168	MDR		2-5 DU/AC		0	0		AREAS OF FLOODING SENSITIVITY				CVWD
723315008	CVAG6B-CORRECTLY ZONED S	0.175	MDR		2-5 DU/AC	R-1	0	0	COUNTY					CVWD
721212005	CVAG6B-CORRECTLY ZONED S	0.169	MDR		2-5 DU/AC	R-1	0	0	FAULT ZONE					CVWD
723312015	CVAG6B-CORRECTLY ZONED S	0.206	MDR		2-5 DU/AC	R-1	0	0						CVWD
723153009	CVAG6B-CORRECTLY ZONED S	0.382	MDR		2-5 DU/AC	R-1	1	1	SAN ANDREAS					CVWD
721222012	CVAG6B-CORRECTLY ZONED S	0.226	MDR		2-5 DU/AC	R-1	0	0	FAULT ZONE					CVWD
723304009	CVAG6B-CORRECTLY ZONED S	0.166	MDR		2-5 DU/AC	R-1	0	0						CVWD
723071020	CVAG6B-CORRECTLY ZONED S	0.186	MDR		2-5 DU/AC	R-1	0	0		AREAS OF FLOODING SENSITIVITY				CVWD
654230034	CVAG6B-CORRECTLY ZONED S	0.257	MDR		2-5 DU/AC	R-2-8000	1	0		AREAS OF FLOODING SENSITIVITY				CVWD
723085001	CVAG6B-CORRECTLY ZONED S	0.248	MDR		2-5 DU/AC	R-1	0	0	SAN ANDREAS	AREAS OF FLOODING SENSITIVITY				CVWD
522290037	CVAG6B-CORRECTLY ZONED S	0.167	MDR		2-5 DU/AC	R-1	0	0	FAULT ZONE					CVWD
522224006	CVAG6B-CORRECTLY ZONED S	0.174	MDR		2-5 DU/AC	R-1	0	0						CVWD
522224016	CVAG6B-CORRECTLY ZONED S	0.170	MDR		2-5 DU/AC	R-1	0	0						CVWD
522300018	CVAG6B-CORRECTLY ZONED S	0.162	MDR		2-5 DU/AC	R-1	0	0						CVWD
608330023	CVAG6B-CORRECTLY ZONED S	0.166	MDR		2-5 DU/AC		0	0					Zone E	CVWD
609213006	CVAG6B-CORRECTLY ZONED S	0.252	MDR		2-5 DU/AC	R-1	1	0					Zone D	CVWD
665142035	CVAG6B-CORRECTLY ZONED S	0.164	MDR		2-5 DU/AC		0	0		AREAS OF FLOODING SENSITIVITY				CVWD
669660028	CVAG6B-CORRECTLY ZONED S	0.174	MDR		2-5 DU/AC	R-1	0	0						CVWD
650192021	CVAG6B-CORRECTLY ZONED S	0.338	MDR		2-5 DU/AC	R-1	1	1		AREAS OF FLOODING SENSITIVITY				CVWD
650191007	CVAG6B-CORRECTLY ZONED S	0.265	MDR		2-5 DU/AC	R-1	1	0		AREAS OF FLOODING SENSITIVITY				CVWD
661082007	CVAG6B-CORRECTLY ZONED S	0.221	MDR		2-5 DU/AC	R-1	0	0						CVWD



Appendix A - Housing Inventory List

723172010	CVAG6B-CORRECTLY ZONED S	0.286	MDR		2-5 DU/AC	R-1	1	0	SAN ANDREAS FAULT ZONE					CVWD
721201001	CVAG6B-CORRECTLY ZONED S	0.167	MDR		2-5 DU/AC	R-1	0	0						CVWD
723132002	CVAG6B-CORRECTLY ZONED S	0.321	MDR		2-5 DU/AC	R-1	1	1						CVWD
723340007	CVAG6B-CORRECTLY ZONED S	0.171	MDR		2-5 DU/AC	R-1	0	0	COUNTY FAULT ZONE					CVWD
669670001	CVAG6B-CORRECTLY ZONED S	0.236	MDR		2-5 DU/AC	R-1	0	0						CVWD
727112019	CVAG6B-CORRECTLY ZONED S	9.723	MDR		2-5 DU/AC	R-1	19	16						CVWD
721224019	CVAG6B-CORRECTLY ZONED S	0.169	MDR		2-5 DU/AC	R-1	0	0						CVWD
522270008	CVAG6B-CORRECTLY ZONED S	0.166	MDR		2-5 DU/AC	R-1	0	0						CVWD
522280054	CVAG6B-CORRECTLY ZONED S	0.163	MDR		2-5 DU/AC	R-1	0	0						CVWD
657322022	CVAG6B-CORRECTLY ZONED S	0.218	MDR		2-5 DU/AC	R-1	0	0		AREAS OF FLOODING SENSITIVITY				CVWD
665143013	CVAG6B-CORRECTLY ZONED S	0.170	MDR		2-5 DU/AC		0	0		AREAS OF FLOODING SENSITIVITY				CVWD
669182005	CVAG6B-CORRECTLY ZONED S	0.169	MDR		2-5 DU/AC	R-1	0	0		AREAS OF FLOODING SENSITIVITY				CVWD
669172006	CVAG6B-CORRECTLY ZONED S	0.180	MDR		2-5 DU/AC	R-1	0	0						CVWD
657391007	CVAG6B-CORRECTLY ZONED S	0.305	MDR		2-5 DU/AC	R-1	1	0		AREAS OF FLOODING SENSITIVITY				CVWD
721223015	CVAG6B-CORRECTLY ZONED S	0.164	MDR		2-5 DU/AC	R-1	0	0						CVWD
723304012	CVAG6B-CORRECTLY ZONED S	0.178	MDR		2-5 DU/AC	R-1	0	0	COUNTY FAULT ZONE					CVWD
665131006	CVAG6B-CORRECTLY ZONED S	0.173	MDR		2-5 DU/AC		0	0		AREAS OF FLOODING SENSITIVITY				CVWD
669205006	CVAG6B-CORRECTLY ZONED S	0.170	MDR		2-5 DU/AC	R-1	0	0			Santa Rosa and San Jacinto Mountains Conservation Area			CVWD
657413008	CVAG6B-CORRECTLY ZONED S	0.261	MDR		2-5 DU/AC	R-1	1	0		AREAS OF FLOODING SENSITIVITY				CVWD
723062013	CVAG6B-CORRECTLY ZONED S	0.190	MDR		2-5 DU/AC	R-1	0	0	SAN ANDREAS FAULT ZONE	AREAS OF FLOODING SENSITIVITY				CVWD
723033004	CVAG6B-CORRECTLY ZONED S	0.184	MDR		2-5 DU/AC	R-2A	0	0						CVWD
721194006	CVAG6B-CORRECTLY ZONED S	0.225	MDR		2-5 DU/AC	R-1	0	0						CVWD
693273011	CVAG6B-CORRECTLY ZONED S	0.116	MDR		2-5 DU/AC	R-T	0	0		AREAS OF FLOODING SENSITIVITY				CVWD
694110068	CVAG6B-CORRECTLY ZONED S	0.150	MDR		2-5 DU/AC	R-T	0	0		AREAS OF FLOODING SENSITIVITY				CVWD
723061011	CVAG6B-CORRECTLY ZONED S	0.191	MDR		2-5 DU/AC	R-2	0	0	SAN ANDREAS FAULT ZONE	AREAS OF FLOODING SENSITIVITY				CVWD
721214005	CVAG6B-CORRECTLY ZONED S	0.167	MDR		2-5 DU/AC	R-1	0	0						CVWD
723334012	CVAG6B-CORRECTLY ZONED S	0.174	MDR		2-5 DU/AC	R-1	0	0						CVWD

Appendix A - Housing Inventory List

727391005	CVAG6B-CORRECTLY ZONED S	0.126	MDR		2-5 DU/AC	R-6	0	0						CVWD
727392009	CVAG6B-CORRECTLY ZONED S	0.117	MDR		2-5 DU/AC	R-6	0	0						CVWD
727391015	CVAG6B-CORRECTLY ZONED S	0.137	MDR		2-5 DU/AC	R-6	0	0						CVWD
727391006	CVAG6B-CORRECTLY ZONED S	0.123	MDR		2-5 DU/AC	R-6	0	0						CVWD
727392008	CVAG6B-CORRECTLY ZONED S	0.117	MDR		2-5 DU/AC	R-6	0	0						CVWD
727391007	CVAG6B-CORRECTLY ZONED S	0.135	MDR		2-5 DU/AC	R-6	0	0						CVWD
727391003	CVAG6B-CORRECTLY ZONED S	0.127	MDR		2-5 DU/AC	R-6	0	0						CVWD
727391011	CVAG6B-CORRECTLY ZONED S	0.117	MDR		2-5 DU/AC	R-6	0	0						CVWD
727391021	CVAG6B-CORRECTLY ZONED S	0.103	MDR		2-5 DU/AC	R-6	0	0						CVWD
607332016	CVAG6B-CORRECTLY ZONED S	0.410	MDR		2-5 DU/AC	R-1	1	1				Zone D		CVWD
727371022	CVAG6B-CORRECTLY ZONED S	0.137	MDR		2-5 DU/AC	R-6	0	0						CVWD
727391026	CVAG6B-CORRECTLY ZONED S	0.118	MDR		2-5 DU/AC	R-6	0	0						CVWD
727391023	CVAG6B-CORRECTLY ZONED S	0.168	MDR		2-5 DU/AC	R-6	0	0						CVWD
727392005	CVAG6B-CORRECTLY ZONED S	0.117	MDR		2-5 DU/AC	R-6	0	0						CVWD
727391030	CVAG6B-CORRECTLY ZONED S	0.252	MDR		2-5 DU/AC	R-6	1	0						CVWD
727392010	CVAG6B-CORRECTLY ZONED S	0.117	MDR		2-5 DU/AC	R-6	0	0						CVWD
727391010	CVAG6B-CORRECTLY ZONED S	0.117	MDR		2-5 DU/AC	R-6	0	0						CVWD
727371023	CVAG6B-CORRECTLY ZONED S	0.153	MDR		2-5 DU/AC	R-6	0	0						CVWD
727391002	CVAG6B-CORRECTLY ZONED S	0.126	MDR		2-5 DU/AC	R-6	0	0						CVWD
648150033	CVAG6B-CORRECTLY ZONED S	39.898	MDR		2-5 DU/AC	R-A	80	64		AREAS OF FLOODING SENSITIVITY		Thousand Palms Conservation Area		CVWD
727211042	CVAG6B-CORRECTLY ZONED S	0.114	MDR		2-5 DU/AC	R-3	0	0						CVWD
727391029	CVAG6B-CORRECTLY ZONED S	0.121	MDR		2-5 DU/AC	R-6	0	0						CVWD
727391025	CVAG6B-CORRECTLY ZONED S	0.132	MDR		2-5 DU/AC	R-6	0	0						CVWD
727391012	CVAG6B-CORRECTLY ZONED S	0.116	MDR		2-5 DU/AC	R-6	0	0						CVWD
727391001	CVAG6B-CORRECTLY ZONED S	0.148	MDR		2-5 DU/AC	R-6	0	0						CVWD
727391014	CVAG6B-CORRECTLY ZONED S	0.116	MDR		2-5 DU/AC	R-6	0	0						CVWD
727391020	CVAG6B-CORRECTLY ZONED S	0.112	MDR		2-5 DU/AC	R-6	0	0						CVWD
727392004	CVAG6B-CORRECTLY ZONED S	0.117	MDR		2-5 DU/AC	R-6	0	0						CVWD
650300018	CVAG6B-CORRECTLY ZONED S	29.434	MDR		2-5 DU/AC	R-1	59	47		AREAS OF FLOODING SENSITIVITY				CVWD
727391027	CVAG6B-CORRECTLY ZONED S	0.122	MDR		2-5 DU/AC	R-6	0	0						CVWD
727391019	CVAG6B-CORRECTLY ZONED S	0.115	MDR		2-5 DU/AC	R-6	0	0						CVWD
727391024	CVAG6B-CORRECTLY ZONED S	0.129	MDR		2-5 DU/AC	R-6	0	0						CVWD
727392007	CVAG6B-CORRECTLY ZONED S	0.119	MDR		2-5 DU/AC	R-6	0	0						CVWD
757070053	CVAG6B-CORRECTLY ZONED S	0.162	MDR		2-5 DU/AC	R-A-20	0	0				Zone D		CVWD
727392003	CVAG6B-CORRECTLY ZONED S	0.117	MDR		2-5 DU/AC	R-6	0	0						CVWD
727392001	CVAG6B-CORRECTLY ZONED S	0.127	MDR		2-5 DU/AC	R-6	0	0						CVWD
727391013	CVAG6B-CORRECTLY ZONED S	0.116	MDR		2-5 DU/AC	R-6	0	0						CVWD
727391028	CVAG6B-CORRECTLY ZONED S	0.118	MDR		2-5 DU/AC	R-6	0	0						CVWD
609061022	CVAG6B-CORRECTLY ZONED S	2.759	MDR		2-5 DU/AC	R-1-12000	6	4				Zone E		CVWD
607393013	CVAG6B-CORRECTLY ZONED S	0.319	MDR		2-5 DU/AC	R-1	1	1				Zone A		CVWD
727392011	CVAG6B-CORRECTLY ZONED S	0.117	MDR		2-5 DU/AC	R-6	0	0						CVWD
727391017	CVAG6B-CORRECTLY ZONED S	0.117	MDR		2-5 DU/AC	R-6	0	0						CVWD
727391008	CVAG6B-CORRECTLY ZONED S	0.236	MDR		2-5 DU/AC	R-6	0	0						CVWD
727371020	CVAG6B-CORRECTLY ZONED S	0.139	MDR		2-5 DU/AC	R-6	0	0						CVWD
727391016	CVAG6B-CORRECTLY ZONED S	0.132	MDR		2-5 DU/AC	R-6	0	0						CVWD
727391004	CVAG6B-CORRECTLY ZONED S	0.127	MDR		2-5 DU/AC	R-6	0	0						CVWD
727391018	CVAG6B-CORRECTLY ZONED S	0.113	MDR		2-5 DU/AC	R-6	0	0						CVWD
727392002	CVAG6B-CORRECTLY ZONED S	0.117	MDR		2-5 DU/AC	R-6	0	0						CVWD
727392006	CVAG6B-CORRECTLY ZONED S	0.119	MDR		2-5 DU/AC	R-6	0	0						CVWD
727391009	CVAG6B-CORRECTLY ZONED S	0.140	MDR		2-5 DU/AC	R-6	0	0						CVWD

Appendix A - Housing Inventory List

727371021	CVAG6B-CORRECTLY ZONED S	0.139	MDR		2-5 DU/AC	R-6	0	0					CVWD
727201051	CVAG6B-CORRECTLY ZONED S	0.160	MDR		2-5 DU/AC	R-1	0	0					CVWD
727392012	CVAG6B-CORRECTLY ZONED S	0.126	MDR		2-5 DU/AC	R-6	0	0					CVWD
727391022	CVAG6B-CORRECTLY ZONED S	0.131	MDR		2-5 DU/AC	R-6	0	0					CVWD
528065008	OTHER6B-CORRECTLY ZONED	0.183	MDR		2-5 DU/AC	R-1	0	0		AREAS OF FLOODING SENSITIVITY		Santa Rosa and San Jacinto Mountains Conservation Area	SGPWA
528043003	OTHER6B-CORRECTLY ZONED	0.191	MDR		2-5 DU/AC	R-1	0	0		AREAS OF FLOODING SENSITIVITY		Cabazon Conservation Area	SGPWA
526142012	OTHER6B-CORRECTLY ZONED	0.165	MDR	CCO	2-5 DU/AC	R-1	0	0					SGPWA
528093005	OTHER6B-CORRECTLY ZONED	0.184	MDR		2-5 DU/AC	R-1	0	0		AREAS OF FLOODING SENSITIVITY			SGPWA
528062007	OTHER6B-CORRECTLY ZONED	0.106	MDR		2-5 DU/AC	R-T	0	0		AREAS OF FLOODING SENSITIVITY		Santa Rosa and San Jacinto Mountains Conservation Area	SGPWA
519291015	OTHER6B-CORRECTLY ZONED	0.144	MDR	CCO	2-5 DU/AC	R-1	0	0					SGPWA
519293006	OTHER6B-CORRECTLY ZONED	0.152	MDR	CCO	2-5 DU/AC	R-1	0	0		AREAS OF FLOODING SENSITIVITY			SGPWA
519292007	OTHER6B-CORRECTLY ZONED	0.154	MDR	CCO	2-5 DU/AC	R-1	0	0					SGPWA
526121012	OTHER6B-CORRECTLY ZONED	0.238	MDR	CCO	2-5 DU/AC	R-1	0	0					SGPWA
528084011	OTHER6B-CORRECTLY ZONED	0.180	MDR		2-5 DU/AC	R-1	0	0		AREAS OF FLOODING SENSITIVITY			SGPWA
528161001	OTHER6B-CORRECTLY ZONED	0.222	MDR		2-5 DU/AC	R-1	0	0		AREAS OF FLOODING SENSITIVITY		Cabazon Conservation Area	SGPWA
872243010	OTHER6B-CORRECTLY ZONED	0.206	MDR		2-5 DU/AC	R-1	0	0					PVID
528091034	OTHER6B-CORRECTLY ZONED	0.190	MDR		2-5 DU/AC	R-1	0	0		AREAS OF FLOODING SENSITIVITY			SGPWA
528082016	OTHER6B-CORRECTLY ZONED	0.180	MDR		2-5 DU/AC	R-1	0	0		AREAS OF FLOODING SENSITIVITY			SGPWA
528072014	OTHER6B-CORRECTLY ZONED	0.182	MDR		2-5 DU/AC	R-1	0	0		AREAS OF FLOODING SENSITIVITY		Cabazon Conservation Area	SGPWA
528093017	OTHER6B-CORRECTLY ZONED	0.181	MDR		2-5 DU/AC	R-1	0	0		AREAS OF FLOODING SENSITIVITY			SGPWA
528043015	OTHER6B-CORRECTLY ZONED	0.198	MDR		2-5 DU/AC	R-1	0	0		AREAS OF FLOODING SENSITIVITY		Cabazon Conservation Area	SGPWA
526191038	OTHER6B-CORRECTLY ZONED	0.175	MDR	CCO	2-5 DU/AC	R-1	0	0					SGPWA
526141009	OTHER6B-CORRECTLY ZONED	0.166	MDR	CCO	2-5 DU/AC	R-1	0	0					SGPWA
528092025	OTHER6B-CORRECTLY ZONED	0.183	MDR		2-5 DU/AC	R-1	0	0		AREAS OF FLOODING SENSITIVITY			SGPWA

Appendix A - Housing Inventory List

528083014	OTHER6B-CORRECTLY ZONED	0.181	MDR		2-5 DU/AC	R-1	0	0		AREAS OF FLOODING SENSITIVITY				SGPWA
528092023	OTHER6B-CORRECTLY ZONED	0.187	MDR		2-5 DU/AC	R-1	0	0		AREAS OF FLOODING SENSITIVITY				SGPWA
872304014	OTHER6B-CORRECTLY ZONED	0.155	MDR		2-5 DU/AC	R-1	0	0						PVID
519291001	OTHER6B-CORRECTLY ZONED	0.165	MDR	CCO	2-5 DU/AC	R-1	0	0						SGPWA
528052005	OTHER6B-CORRECTLY ZONED	0.106	MDR		2-5 DU/AC	R-T	0	0		AREAS OF FLOODING SENSITIVITY				SGPWA
528091011	OTHER6B-CORRECTLY ZONED	0.182	MDR		2-5 DU/AC	R-1	0	0		AREAS OF FLOODING SENSITIVITY		Cabazon Conservation Area		SGPWA
528091032	OTHER6B-CORRECTLY ZONED	0.186	MDR		2-5 DU/AC	R-1	0	0		AREAS OF FLOODING SENSITIVITY				SGPWA
526141012	OTHER6B-CORRECTLY ZONED	0.166	MDR	CCO	2-5 DU/AC	R-1	0	0						SGPWA
526121004	OTHER6B-CORRECTLY ZONED	0.158	MDR	CCO	2-5 DU/AC	R-1	0	0						SGPWA
528091023	OTHER6B-CORRECTLY ZONED	0.188	MDR		2-5 DU/AC	R-1	0	0		AREAS OF FLOODING SENSITIVITY				SGPWA
526143013	OTHER6B-CORRECTLY ZONED	0.166	MDR	CCO	2-5 DU/AC	R-1	0	0						SGPWA
528091030	OTHER6B-CORRECTLY ZONED	0.220	MDR		2-5 DU/AC	R-1	0	0		AREAS OF FLOODING SENSITIVITY				SGPWA
526143001	OTHER6B-CORRECTLY ZONED	0.165	MDR	CCO	2-5 DU/AC	R-1	0	0						SGPWA
526143012	OTHER6B-CORRECTLY ZONED	0.166	MDR	CCO	2-5 DU/AC	R-1	0	0						SGPWA
526143024	OTHER6B-CORRECTLY ZONED	0.606	MDR	CCO	2-5 DU/AC	R-1	1	1						SGPWA
519293010	OTHER6B-CORRECTLY ZONED	0.157	MDR	CCO	2-5 DU/AC	R-1	0	0		AREAS OF FLOODING SENSITIVITY		Cabazon Conservation Area		SGPWA
526201027	OTHER6B-CORRECTLY ZONED	0.178	MDR	CCO	2-5 DU/AC	R-1	0	0						SGPWA
528043001	OTHER6B-CORRECTLY ZONED	0.195	MDR		2-5 DU/AC	R-1	0	0		AREAS OF FLOODING SENSITIVITY		Cabazon Conservation Area		SGPWA
872291022	OTHER6B-CORRECTLY ZONED	0.143	MDR		2-5 DU/AC	R-1	0	0						PVID
528083008	OTHER6B-CORRECTLY ZONED	0.177	MDR		2-5 DU/AC	R-1	0	0		AREAS OF FLOODING SENSITIVITY				SGPWA
528092012	OTHER6B-CORRECTLY ZONED	0.178	MDR		2-5 DU/AC	R-1	0	0		AREAS OF FLOODING SENSITIVITY				SGPWA
526142029	OTHER6B-CORRECTLY ZONED	0.167	MDR	CCO	2-5 DU/AC	R-1	0	0						SGPWA
528092016	OTHER6B-CORRECTLY ZONED	0.182	MDR		2-5 DU/AC	R-1	0	0		AREAS OF FLOODING SENSITIVITY				SGPWA
526201031	OTHER6B-CORRECTLY ZONED	0.185	MDR	CCO	2-5 DU/AC	R-1	0	0						SGPWA
528043008	OTHER6B-CORRECTLY ZONED	0.221	MDR		2-5 DU/AC	R-1	0	0		AREAS OF FLOODING SENSITIVITY		Cabazon Conservation Area		SGPWA
872292014	OTHER6B-CORRECTLY ZONED	0.600	MDR		2-5 DU/AC	R-1	1	1						PVID
528093004	OTHER6B-CORRECTLY ZONED	0.181	MDR		2-5 DU/AC	R-1	0	0		AREAS OF FLOODING SENSITIVITY				SGPWA

Appendix A - Housing Inventory List

872273026	OTHER6B-CORRECTLY ZONED	0.184	MDR		2-5 DU/AC	R-1	0	0					PVID
526191026	OTHER6B-CORRECTLY ZONED	0.174	MDR	CCO	2-5 DU/AC	R-1	0	0					SGPWA
528092004	OTHER6B-CORRECTLY ZONED	0.185	MDR		2-5 DU/AC	R-1	0	0		AREAS OF FLOODING SENSITIVITY			SGPWA
528092036	OTHER6B-CORRECTLY ZONED	0.192	MDR		2-5 DU/AC	R-1	0	0		AREAS OF FLOODING SENSITIVITY			SGPWA
528092031	OTHER6B-CORRECTLY ZONED	0.213	MDR		2-5 DU/AC	R-1	0	0		AREAS OF FLOODING SENSITIVITY			SGPWA
872273024	OTHER6B-CORRECTLY ZONED	0.185	MDR		2-5 DU/AC	R-1	0	0					PVID
526191024	OTHER6B-CORRECTLY ZONED	0.169	MDR	CCO	2-5 DU/AC	R-1	0	0					SGPWA
528092015	OTHER6B-CORRECTLY ZONED	0.187	MDR		2-5 DU/AC	R-1	0	0		AREAS OF FLOODING SENSITIVITY			SGPWA
519292004	OTHER6B-CORRECTLY ZONED	0.153	MDR	CCO	2-5 DU/AC	R-1	0	0					SGPWA
519291018	OTHER6B-CORRECTLY ZONED	0.144	MDR	CCO	2-5 DU/AC	R-1	0	0					SGPWA
528083012	OTHER6B-CORRECTLY ZONED	0.173	MDR		2-5 DU/AC	R-1	0	0		AREAS OF FLOODING SENSITIVITY			SGPWA
528062008	OTHER6B-CORRECTLY ZONED	0.107	MDR		2-5 DU/AC	R-T	0	0		AREAS OF FLOODING SENSITIVITY		Santa Rosa and San Jacinto Mountains Conservation Area	SGPWA
872293031	OTHER6B-CORRECTLY ZONED	0.155	MDR		2-5 DU/AC	R-1	0	0					PVID
528082020	OTHER6B-CORRECTLY ZONED	0.181	MDR		2-5 DU/AC	R-1	0	0		AREAS OF FLOODING SENSITIVITY		Santa Rosa and San Jacinto Mountains Conservation Area	SGPWA
526143006	OTHER6B-CORRECTLY ZONED	0.166	MDR	CCO	2-5 DU/AC	R-1	0	0					SGPWA
872273023	OTHER6B-CORRECTLY ZONED	0.183	MDR		2-5 DU/AC	R-1	0	0					PVID
526193016	OTHER6B-CORRECTLY ZONED	0.165	MDR	CCO	2-5 DU/AC	R-1	0	0					SGPWA
526191006	OTHER6B-CORRECTLY ZONED	0.167	MDR	CCO	2-5 DU/AC	R-1	0	0					SGPWA
528092035	OTHER6B-CORRECTLY ZONED	0.183	MDR		2-5 DU/AC	R-1	0	0		AREAS OF FLOODING SENSITIVITY			SGPWA
528083016	OTHER6B-CORRECTLY ZONED	0.183	MDR		2-5 DU/AC	R-1	0	0		AREAS OF FLOODING SENSITIVITY			SGPWA
519292016	OTHER6B-CORRECTLY ZONED	0.149	MDR	CCO	2-5 DU/AC	R-1	0	0					SGPWA
526202032	OTHER6B-CORRECTLY ZONED	0.166	MDR	CCO	2-5 DU/AC	R-1	0	0					SGPWA
528043014	OTHER6B-CORRECTLY ZONED	0.193	MDR		2-5 DU/AC	R-1	0	0		AREAS OF FLOODING SENSITIVITY		Cabazon Conservation Area	SGPWA
519292009	OTHER6B-CORRECTLY ZONED	0.159	MDR	CCO	2-5 DU/AC	R-1	0	0					SGPWA
526131004	OTHER6B-CORRECTLY ZONED	4.807	MDR	CCO	2-5 DU/AC	R-6	10	8					SGPWA
872291024	OTHER6B-CORRECTLY ZONED	0.144	MDR		2-5 DU/AC	R-1	0	0					PVID
526101005	OTHER6B-CORRECTLY ZONED	0.244	MDR	CCO	2-5 DU/AC	R-1	0	0					SGPWA
528072023	OTHER6B-CORRECTLY ZONED	0.187	MDR		2-5 DU/AC	R-1	0	0		AREAS OF FLOODING SENSITIVITY		Cabazon Conservation Area	SGPWA
526191028	OTHER6B-CORRECTLY ZONED	0.175	MDR	CCO	2-5 DU/AC	R-1	0	0					SGPWA

Appendix A - Housing Inventory List

528072021	OTHER6B-CORRECTLY ZONED	0.190	MDR		2-5 DU/AC	R-1	0	0		AREAS OF FLOODING SENSITIVITY		Cabazon Conservation Area		SGPWA
528043028	OTHER6B-CORRECTLY ZONED	0.189	MDR		2-5 DU/AC	R-1	0	0		AREAS OF FLOODING SENSITIVITY		Cabazon Conservation Area		SGPWA
519291009	OTHER6B-CORRECTLY ZONED	0.155	MDR	CCO	2-5 DU/AC	R-1	0	0						SGPWA
872273039	OTHER6B-CORRECTLY ZONED	0.183	MDR		2-5 DU/AC	R-1	0	0						PVID
526142014	OTHER6B-CORRECTLY ZONED	0.165	MDR	CCO	2-5 DU/AC	R-1	0	0						SGPWA
519292014	OTHER6B-CORRECTLY ZONED	0.149	MDR	CCO	2-5 DU/AC	R-1	0	0						SGPWA
526141005	OTHER6B-CORRECTLY ZONED	0.166	MDR	CCO	2-5 DU/AC	R-1	0	0						SGPWA
528054010	OTHER6B-CORRECTLY ZONED	0.184	MDR		2-5 DU/AC	R-1	0	0		AREAS OF FLOODING SENSITIVITY		Cabazon Conservation Area		SGPWA
528043011	OTHER6B-CORRECTLY ZONED	0.200	MDR		2-5 DU/AC	R-1	0	0		AREAS OF FLOODING SENSITIVITY		Cabazon Conservation Area		SGPWA
526142011	OTHER6B-CORRECTLY ZONED	0.165	MDR	CCO	2-5 DU/AC	R-1	0	0						SGPWA
528065012	OTHER6B-CORRECTLY ZONED	0.175	MDR		2-5 DU/AC	R-1	0	0		AREAS OF FLOODING SENSITIVITY				SGPWA
526201004	OTHER6B-CORRECTLY ZONED	0.160	MDR	CCO	2-5 DU/AC	R-1	0	0						SGPWA
519292010	OTHER6B-CORRECTLY ZONED	0.164	MDR	CCO	2-5 DU/AC	R-1	0	0		AREAS OF FLOODING SENSITIVITY				SGPWA
528162033	OTHER6B-CORRECTLY ZONED	0.669	MDR		2-5 DU/AC	R-1	1	1		AREAS OF FLOODING SENSITIVITY				SGPWA
528084010	OTHER6B-CORRECTLY ZONED	0.180	MDR		2-5 DU/AC	R-1	0	0						SGPWA
528091018	OTHER6B-CORRECTLY ZONED	0.188	MDR		2-5 DU/AC	R-1	0	0		AREAS OF FLOODING SENSITIVITY		Cabazon Conservation Area		SGPWA
519292020	OTHER6B-CORRECTLY ZONED	0.154	MDR	CCO	2-5 DU/AC	R-1	0	0						SGPWA
872304010	OTHER6B-CORRECTLY ZONED	1.110	MDR		2-5 DU/AC	R-1	2	2						PVID
519292005	OTHER6B-CORRECTLY ZONED	0.155	MDR	CCO	2-5 DU/AC	R-1	0	0						SGPWA
528064021	OTHER6B-CORRECTLY ZONED	0.168	MDR		2-5 DU/AC	R-1	0	0		AREAS OF FLOODING SENSITIVITY		Santa Rosa and San Jacinto Mountains Conservation Area		SGPWA
528092011	OTHER6B-CORRECTLY ZONED	0.182	MDR		2-5 DU/AC	R-1	0	0		AREAS OF FLOODING SENSITIVITY				SGPWA
526201030	OTHER6B-CORRECTLY ZONED	0.179	MDR	CCO	2-5 DU/AC	R-1	0	0						SGPWA
528054011	OTHER6B-CORRECTLY ZONED	0.185	MDR		2-5 DU/AC	R-1	0	0		AREAS OF FLOODING SENSITIVITY		Cabazon Conservation Area		SGPWA
528062010	OTHER6B-CORRECTLY ZONED	0.105	MDR		2-5 DU/AC	R-T	0	0		AREAS OF FLOODING SENSITIVITY		Santa Rosa and San Jacinto Mountains Conservation Area		SGPWA
528091035	OTHER6B-CORRECTLY ZONED	0.181	MDR		2-5 DU/AC	R-1	0	0		AREAS OF FLOODING SENSITIVITY				SGPWA

Appendix A - Housing Inventory List

528043002	OTHER6B-CORRECTLY ZONED	0.188	MDR		2-5 DU/AC	R-1	0	0		AREAS OF FLOODING SENSITIVITY		Cabazon Conservation Area		SGPWA
528053006	OTHER6B-CORRECTLY ZONED	0.105	MDR		2-5 DU/AC	R-T	0	0		AREAS OF FLOODING SENSITIVITY				SGPWA
526191012	OTHER6B-CORRECTLY ZONED	0.180	MDR	CCO	2-5 DU/AC	R-1	0	0						SGPWA
526201028	OTHER6B-CORRECTLY ZONED	0.172	MDR	CCO	2-5 DU/AC	R-1	0	0						SGPWA
526122018	OTHER6B-CORRECTLY ZONED	0.161	MDR	CCO	2-5 DU/AC	R-1	0	0						SGPWA
526143010	OTHER6B-CORRECTLY ZONED	0.166	MDR	CCO	2-5 DU/AC	R-1	0	0						SGPWA
526193019	OTHER6B-CORRECTLY ZONED	0.167	MDR	CCO	2-5 DU/AC	R-1	0	0						SGPWA
526202013	OTHER6B-CORRECTLY ZONED	0.168	MDR	CCO	2-5 DU/AC	R-1	0	0						SGPWA
528093007	OTHER6B-CORRECTLY ZONED	0.215	MDR		2-5 DU/AC	R-1	0	0		AREAS OF FLOODING SENSITIVITY				SGPWA
528072002	OTHER6B-CORRECTLY ZONED	0.187	MDR		2-5 DU/AC	R-1	0	0		AREAS OF FLOODING SENSITIVITY				SGPWA
519292001	OTHER6B-CORRECTLY ZONED	0.159	MDR	CCO	2-5 DU/AC	R-1	0	0						SGPWA
526101022	OTHER6B-CORRECTLY ZONED	0.277	MDR	CCO	2-5 DU/AC	R-1	1	0						SGPWA
528093011	OTHER6B-CORRECTLY ZONED	0.177	MDR		2-5 DU/AC	R-1	0	0						SGPWA
528093010	OTHER6B-CORRECTLY ZONED	0.184	MDR		2-5 DU/AC	R-1	0	0						SGPWA
872242019	OTHER6B-CORRECTLY ZONED	0.154	MDR		2-5 DU/AC	R-1	0	0						PVID
528091021	OTHER6B-CORRECTLY ZONED	0.193	MDR		2-5 DU/AC	R-1	0	0		AREAS OF FLOODING SENSITIVITY				SGPWA
526143014	OTHER6B-CORRECTLY ZONED	0.166	MDR	CCO	2-5 DU/AC	R-1	0	0						SGPWA
528061003	OTHER6B-CORRECTLY ZONED	0.104	MDR		2-5 DU/AC	R-T	0	0		AREAS OF FLOODING SENSITIVITY				SGPWA
528092029	OTHER6B-CORRECTLY ZONED	0.185	MDR		2-5 DU/AC	R-1	0	0		AREAS OF FLOODING SENSITIVITY				SGPWA
528051005	OTHER6B-CORRECTLY ZONED	0.102	MDR		2-5 DU/AC	R-T	0	0		AREAS OF FLOODING SENSITIVITY				SGPWA
519291017	OTHER6B-CORRECTLY ZONED	0.147	MDR	CCO	2-5 DU/AC	R-1	0	0						SGPWA
526141015	OTHER6B-CORRECTLY ZONED	0.166	MDR	CCO	2-5 DU/AC	R-1	0	0						SGPWA
526201017	OTHER6B-CORRECTLY ZONED	0.157	MDR	CCO	2-5 DU/AC	R-1	0	0						SGPWA
528093014	OTHER6B-CORRECTLY ZONED	0.181	MDR		2-5 DU/AC	R-1	0	0						SGPWA
872291015	OTHER6B-CORRECTLY ZONED	0.145	MDR		2-5 DU/AC	R-1	0	0						PVID
519291012	OTHER6B-CORRECTLY ZONED	0.148	MDR	CCO	2-5 DU/AC	R-1	0	0						SGPWA
526191016	OTHER6B-CORRECTLY ZONED	0.170	MDR	CCO	2-5 DU/AC	R-1	0	0						SGPWA
872244005	OTHER6B-CORRECTLY ZONED	0.822	MDR		2-5 DU/AC	R-1	2	1						PVID
519293003	OTHER6B-CORRECTLY ZONED	0.148	MDR	CCO	2-5 DU/AC	R-1	0	0						SGPWA
519292012	OTHER6B-CORRECTLY ZONED	0.152	MDR	CCO	2-5 DU/AC	R-1	0	0		AREAS OF FLOODING SENSITIVITY				SGPWA
526141007	OTHER6B-CORRECTLY ZONED	0.166	MDR	CCO	2-5 DU/AC	R-1	0	0						SGPWA
528064002	OTHER6B-CORRECTLY ZONED	0.186	MDR		2-5 DU/AC	R-1	0	0		AREAS OF FLOODING SENSITIVITY		Santa Rosa and San Jacinto Mountains Conservation Area		SGPWA
526142015	OTHER6B-CORRECTLY ZONED	0.165	MDR	CCO	2-5 DU/AC	R-1	0	0						SGPWA

Appendix A - Housing Inventory List

528092028	OTHER6B-CORRECTLY ZONED	0.195	MDR		2-5 DU/AC	R-1	0	0		AREAS OF FLOODING SENSITIVITY				SGPWA
528091029	OTHER6B-CORRECTLY ZONED	0.186	MDR		2-5 DU/AC	R-1	0	0		AREAS OF FLOODING SENSITIVITY				SGPWA
528061011	OTHER6B-CORRECTLY ZONED	0.111	MDR		2-5 DU/AC	R-T	0	0		AREAS OF FLOODING SENSITIVITY		Santa Rosa and San Jacinto Mountains Conservation Area		SGPWA
528093006	OTHER6B-CORRECTLY ZONED	0.209	MDR		2-5 DU/AC	R-1	0	0		AREAS OF FLOODING SENSITIVITY				SGPWA
872273038	OTHER6B-CORRECTLY ZONED	0.183	MDR		2-5 DU/AC	R-1	0	0						PVID
528092013	OTHER6B-CORRECTLY ZONED	0.188	MDR		2-5 DU/AC	R-1	0	0		AREAS OF FLOODING SENSITIVITY				SGPWA
528083015	OTHER6B-CORRECTLY ZONED	0.182	MDR		2-5 DU/AC	R-1	0	0		AREAS OF FLOODING SENSITIVITY				SGPWA
528063007	OTHER6B-CORRECTLY ZONED	0.106	MDR		2-5 DU/AC	R-T	0	0		AREAS OF FLOODING SENSITIVITY		Santa Rosa and San Jacinto Mountains Conservation Area		SGPWA
872292025	OTHER6B-CORRECTLY ZONED	0.173	MDR		2-5 DU/AC	R-1	0	0						PVID
872291026	OTHER6B-CORRECTLY ZONED	0.144	MDR		2-5 DU/AC	R-1	0	0						PVID
519291002	OTHER6B-CORRECTLY ZONED	0.156	MDR	CCO	2-5 DU/AC	R-1	0	0						SGPWA
528065009	OTHER6B-CORRECTLY ZONED	0.185	MDR		2-5 DU/AC	R-1	0	0		AREAS OF FLOODING SENSITIVITY		Santa Rosa and San Jacinto Mountains Conservation Area		SGPWA
526192016	OTHER6B-CORRECTLY ZONED	0.170	MDR	CCO	2-5 DU/AC	R-1	0	0						SGPWA
526141014	OTHER6B-CORRECTLY ZONED	0.166	MDR	CCO	2-5 DU/AC	R-1	0	0						SGPWA
528083019	OTHER6B-CORRECTLY ZONED	0.207	MDR		2-5 DU/AC	R-1	0	0		AREAS OF FLOODING SENSITIVITY				SGPWA
528091019	OTHER6B-CORRECTLY ZONED	0.198	MDR		2-5 DU/AC	R-1	0	0		AREAS OF FLOODING SENSITIVITY				SGPWA
528072010	OTHER6B-CORRECTLY ZONED	0.184	MDR		2-5 DU/AC	R-1	0	0		AREAS OF FLOODING SENSITIVITY		Cabazon Conservation Area		SGPWA
872273037	OTHER6B-CORRECTLY ZONED	0.183	MDR		2-5 DU/AC	R-1	0	0						PVID
526122005	OTHER6B-CORRECTLY ZONED	0.097	MDR	CCO	2-5 DU/AC	R-1	0	0						SGPWA
519293001	OTHER6B-CORRECTLY ZONED	0.151	MDR	CCO	2-5 DU/AC	R-1	0	0						SGPWA
526102009	OTHER6B-CORRECTLY ZONED	0.283	MDR	CCO	2-5 DU/AC	R-1	1	0						SGPWA
528091003	OTHER6B-CORRECTLY ZONED	0.195	MDR		2-5 DU/AC	R-1	0	0		AREAS OF FLOODING SENSITIVITY				SGPWA
519291005	OTHER6B-CORRECTLY ZONED	0.159	MDR	CCO	2-5 DU/AC	R-1	0	0						SGPWA
872273034	OTHER6B-CORRECTLY ZONED	0.184	MDR		2-5 DU/AC	R-1	0	0						PVID
526202027	OTHER6B-CORRECTLY ZONED	0.171	MDR	CCO	2-5 DU/AC	R-1	0	0						SGPWA



Appendix A - Housing Inventory List

528083010	OTHER6B-CORRECTLY ZONED	0.181	MDR		2-5 DU/AC	R-1	0	0		AREAS OF FLOODING SENSITIVITY				SGPWA
528161002	OTHER6B-CORRECTLY ZONED	0.166	MDR		2-5 DU/AC	R-1	0	0		AREAS OF FLOODING SENSITIVITY		Cabazon Conservation Area		SGPWA
519293004	OTHER6B-CORRECTLY ZONED	0.148	MDR	CCO	2-5 DU/AC	R-1	0	0		AREAS OF FLOODING SENSITIVITY				SGPWA
528082023	OTHER6B-CORRECTLY ZONED	0.182	MDR		2-5 DU/AC	R-1	0	0		AREAS OF FLOODING SENSITIVITY		Santa Rosa and San Jacinto Mountains Conservation Area		SGPWA
528092026	OTHER6B-CORRECTLY ZONED	0.185	MDR		2-5 DU/AC	R-1	0	0		AREAS OF FLOODING SENSITIVITY				SGPWA
519292017	OTHER6B-CORRECTLY ZONED	0.147	MDR	CCO	2-5 DU/AC	R-1	0	0						SGPWA
528043012	OTHER6B-CORRECTLY ZONED	0.193	MDR		2-5 DU/AC	R-1	0	0		AREAS OF FLOODING SENSITIVITY		Cabazon Conservation Area		SGPWA
526122003	OTHER6B-CORRECTLY ZONED	0.315	MDR	CCO	2-5 DU/AC	R-1	1	1						SGPWA
526201025	OTHER6B-CORRECTLY ZONED	0.174	MDR	CCO	2-5 DU/AC	R-1	0	0						SGPWA
528051006	OTHER6B-CORRECTLY ZONED	0.206	MDR		2-5 DU/AC	R-T	0	0		AREAS OF FLOODING SENSITIVITY				SGPWA
528043016	OTHER6B-CORRECTLY ZONED	0.198	MDR		2-5 DU/AC	R-1	0	0		AREAS OF FLOODING SENSITIVITY		Cabazon Conservation Area		SGPWA
872303019	OTHER6B-CORRECTLY ZONED	0.494	MDR		2-5 DU/AC	R-1	1	1						PVID
872292019	OTHER6B-CORRECTLY ZONED	0.266	MDR		2-5 DU/AC	R-1	1	0						PVID
526191041	OTHER6B-CORRECTLY ZONED	0.178	MDR	CCO	2-5 DU/AC	R-1	0	0						SGPWA
528092018	OTHER6B-CORRECTLY ZONED	0.186	MDR		2-5 DU/AC	R-1	0	0		AREAS OF FLOODING SENSITIVITY				SGPWA
528092007	OTHER6B-CORRECTLY ZONED	0.219	MDR		2-5 DU/AC	R-1	0	0		AREAS OF FLOODING SENSITIVITY				SGPWA
528043004	OTHER6B-CORRECTLY ZONED	0.192	MDR		2-5 DU/AC	R-1	0	0		AREAS OF FLOODING SENSITIVITY		Cabazon Conservation Area		SGPWA
528043038	OTHER6B-CORRECTLY ZONED	0.187	MDR		2-5 DU/AC	R-1	0	0		AREAS OF FLOODING SENSITIVITY		Cabazon Conservation Area		SGPWA
528092010	OTHER6B-CORRECTLY ZONED	0.186	MDR		2-5 DU/AC	R-1	0	0		AREAS OF FLOODING SENSITIVITY				SGPWA
526143005	OTHER6B-CORRECTLY ZONED	0.166	MDR	CCO	2-5 DU/AC	R-1	0	0						SGPWA
528092032	OTHER6B-CORRECTLY ZONED	0.186	MDR		2-5 DU/AC	R-1	0	0		AREAS OF FLOODING SENSITIVITY				SGPWA
528092008	OTHER6B-CORRECTLY ZONED	0.181	MDR		2-5 DU/AC	R-1	0	0		AREAS OF FLOODING SENSITIVITY				SGPWA
872242015	OTHER6B-CORRECTLY ZONED	0.774	MDR		2-5 DU/AC	R-1	2	1						PVID



Appendix A - Housing Inventory List

528093016	OTHER6B-CORRECTLY ZONED	0.181	MDR		2-5 DU/AC	R-1	0	0		AREAS OF FLOODING SENSITIVITY				SGPWA
528161040	OTHER6B-CORRECTLY ZONED	0.666	MDR		2-5 DU/AC	R-1	1	1		AREAS OF FLOODING SENSITIVITY		Cabazon Conservation Area		SGPWA
528083018	OTHER6B-CORRECTLY ZONED	0.213	MDR		2-5 DU/AC	R-1	0	0		AREAS OF FLOODING SENSITIVITY				SGPWA
526143008	OTHER6B-CORRECTLY ZONED	0.166	MDR	CCO	2-5 DU/AC	R-1	0	0						SGPWA
528082018	OTHER6B-CORRECTLY ZONED	0.209	MDR		2-5 DU/AC	R-1	0	0		AREAS OF FLOODING SENSITIVITY		Santa Rosa and San Jacinto Mountains Conservation Area		SGPWA
528082014	OTHER6B-CORRECTLY ZONED	0.181	MDR		2-5 DU/AC	R-1	0	0		AREAS OF FLOODING SENSITIVITY				SGPWA
526142004	OTHER6B-CORRECTLY ZONED	0.166	MDR	CCO	2-5 DU/AC	R-1	0	0						SGPWA
528083009	OTHER6B-CORRECTLY ZONED	0.182	MDR		2-5 DU/AC	R-1	0	0		AREAS OF FLOODING SENSITIVITY				SGPWA
872242016	OTHER6B-CORRECTLY ZONED	0.308	MDR		2-5 DU/AC	R-1	1	0						PVID
528054009	OTHER6B-CORRECTLY ZONED	0.182	MDR		2-5 DU/AC	R-1	0	0		AREAS OF FLOODING SENSITIVITY		Cabazon Conservation Area		SGPWA
872291025	OTHER6B-CORRECTLY ZONED	0.144	MDR		2-5 DU/AC	R-1	0	0						PVID
528162037	OTHER6B-CORRECTLY ZONED	0.163	MDR		2-5 DU/AC	R-1	0	0		AREAS OF FLOODING SENSITIVITY				SGPWA
528092021	OTHER6B-CORRECTLY ZONED	0.187	MDR		2-5 DU/AC	R-1	0	0		AREAS OF FLOODING SENSITIVITY				SGPWA
526142040	OTHER6B-CORRECTLY ZONED	0.165	MDR	CCO	2-5 DU/AC	R-1	0	0						SGPWA
528092027	OTHER6B-CORRECTLY ZONED	0.189	MDR		2-5 DU/AC	R-1	0	0		AREAS OF FLOODING SENSITIVITY				SGPWA
872292023	OTHER6B-CORRECTLY ZONED	0.173	MDR		2-5 DU/AC	R-1	0	0						PVID
528043023	OTHER6B-CORRECTLY ZONED	0.186	MDR		2-5 DU/AC	R-1	0	0		AREAS OF FLOODING SENSITIVITY		Cabazon Conservation Area		SGPWA
526102006	OTHER6B-CORRECTLY ZONED	0.282	MDR	CCO	2-5 DU/AC	R-1	1	0						SGPWA
519293007	OTHER6B-CORRECTLY ZONED	0.152	MDR	CCO	2-5 DU/AC	R-1	0	0		AREAS OF FLOODING SENSITIVITY				SGPWA
526202005	OTHER6B-CORRECTLY ZONED	0.166	MDR	CCO	2-5 DU/AC	R-1	0	0						SGPWA
872273033	OTHER6B-CORRECTLY ZONED	0.184	MDR		2-5 DU/AC	R-1	0	0						PVID
872291007	OTHER6B-CORRECTLY ZONED	0.142	MDR		2-5 DU/AC	R-1	0	0						PVID
872303024	OTHER6B-CORRECTLY ZONED	0.157	MDR		2-5 DU/AC	R-1	0	0						PVID
528091024	OTHER6B-CORRECTLY ZONED	0.194	MDR		2-5 DU/AC	R-1	0	0		AREAS OF FLOODING SENSITIVITY				SGPWA
526142007	OTHER6B-CORRECTLY ZONED	0.165	MDR	CCO	2-5 DU/AC	R-1	0	0						SGPWA
526142032	OTHER6B-CORRECTLY ZONED	0.167	MDR	CCO	2-5 DU/AC	R-1	0	0						SGPWA
526143015	OTHER6B-CORRECTLY ZONED	0.166	MDR	CCO	2-5 DU/AC	R-1	0	0						SGPWA

Appendix A - Housing Inventory List

528093015	OTHER6B-CORRECTLY ZONED	0.182	MDR		2-5 DU/AC	R-1	0	0		AREAS OF FLOODING SENSITIVITY				SGPWA
528082024	OTHER6B-CORRECTLY ZONED	0.183	MDR		2-5 DU/AC	R-1	0	0		AREAS OF FLOODING SENSITIVITY		Santa Rosa and San Jacinto Mountains Conservation Area		SGPWA
528065010	OTHER6B-CORRECTLY ZONED	0.183	MDR		2-5 DU/AC	R-1	0	0		AREAS OF FLOODING SENSITIVITY		Santa Rosa and San Jacinto Mountains Conservation Area		SGPWA
872271004	OTHER6B-CORRECTLY ZONED	2.198	MDR		2-5 DU/AC	R-1	4	4						PVID
872293032	OTHER6B-CORRECTLY ZONED	0.153	MDR		2-5 DU/AC	R-1	0	0						PVID
872291017	OTHER6B-CORRECTLY ZONED	0.171	MDR		2-5 DU/AC	R-1	0	0						PVID
526201040	OTHER6B-CORRECTLY ZONED	0.176	MDR	CCO	2-5 DU/AC	R-1	0	0						SGPWA
528064024	OTHER6B-CORRECTLY ZONED	0.168	MDR		2-5 DU/AC	R-1	0	0		AREAS OF FLOODING SENSITIVITY		Santa Rosa and San Jacinto Mountains Conservation Area		SGPWA
519293008	OTHER6B-CORRECTLY ZONED	0.149	MDR	CCO	2-5 DU/AC	R-1	0	0		AREAS OF FLOODING SENSITIVITY				SGPWA
872303025	OTHER6B-CORRECTLY ZONED	0.157	MDR		2-5 DU/AC	R-1	0	0						PVID
872243017	OTHER6B-CORRECTLY ZONED	0.155	MDR		2-5 DU/AC	R-1	0	0						PVID
528083011	OTHER6B-CORRECTLY ZONED	0.181	MDR		2-5 DU/AC	R-1	0	0		AREAS OF FLOODING SENSITIVITY				SGPWA
526101010	OTHER6B-CORRECTLY ZONED	0.236	MDR	CCO	2-5 DU/AC	R-1	0	0						SGPWA
528092006	OTHER6B-CORRECTLY ZONED	0.211	MDR		2-5 DU/AC	R-1	0	0		AREAS OF FLOODING SENSITIVITY				SGPWA
872291012	OTHER6B-CORRECTLY ZONED	0.145	MDR		2-5 DU/AC	R-1	0	0						PVID
872242020	OTHER6B-CORRECTLY ZONED	0.472	MDR		2-5 DU/AC	R-1	1	1						PVID
528092030	OTHER6B-CORRECTLY ZONED	0.222	MDR		2-5 DU/AC	R-1	0	0		AREAS OF FLOODING SENSITIVITY				SGPWA
526142013	OTHER6B-CORRECTLY ZONED	0.165	MDR	CCO	2-5 DU/AC	R-1	0	0						SGPWA
526192004	OTHER6B-CORRECTLY ZONED	0.165	MDR	CCO	2-5 DU/AC	R-1	0	0						SGPWA
526193015	OTHER6B-CORRECTLY ZONED	0.163	MDR	CCO	2-5 DU/AC	R-1	0	0						SGPWA
528063016	OTHER6B-CORRECTLY ZONED	0.103	MDR		2-5 DU/AC	R-T	0	0		AREAS OF FLOODING SENSITIVITY		Santa Rosa and San Jacinto Mountains Conservation Area		SGPWA
528093002	OTHER6B-CORRECTLY ZONED	0.179	MDR		2-5 DU/AC	R-1	0	0		AREAS OF FLOODING SENSITIVITY				SGPWA
519293005	OTHER6B-CORRECTLY ZONED	0.150	MDR	CCO	2-5 DU/AC	R-1	0	0		AREAS OF FLOODING SENSITIVITY				SGPWA

Appendix A - Housing Inventory List

528091033	OTHER6B-CORRECTLY ZONED	0.185	MDR		2-5 DU/AC	R-1	0	0		AREAS OF FLOODING SENSITIVITY				SGPWA
528091036	OTHER6B-CORRECTLY ZONED	0.194	MDR		2-5 DU/AC	R-1	0	0		AREAS OF FLOODING SENSITIVITY				SGPWA
872304012	OTHER6B-CORRECTLY ZONED	0.617	MDR		2-5 DU/AC	R-1	1	1						PVID
872292006	OTHER6B-CORRECTLY ZONED	0.143	MDR		2-5 DU/AC	R-1	0	0						PVID
872302035	OTHER6B-CORRECTLY ZONED	0.155	MDR		2-5 DU/AC	R-1	0	0						PVID
526131002	OTHER6B-CORRECTLY ZONED	4.459	MDR	CCO	2-5 DU/AC	R-6	9	7						SGPWA
526201039	OTHER6B-CORRECTLY ZONED	0.175	MDR	CCO	2-5 DU/AC	R-1	0	0						SGPWA
519292003	OTHER6B-CORRECTLY ZONED	0.152	MDR	CCO	2-5 DU/AC	R-1	0	0						SGPWA
526191003	OTHER6B-CORRECTLY ZONED	0.169	MDR	CCO	2-5 DU/AC	R-1	0	0						SGPWA
528082019	OTHER6B-CORRECTLY ZONED	0.207	MDR		2-5 DU/AC	R-1	0	0		AREAS OF FLOODING SENSITIVITY		Santa Rosa and San Jacinto Mountains Conservation Area		SGPWA
528083006	OTHER6B-CORRECTLY ZONED	0.205	MDR		2-5 DU/AC	R-1	0	0		AREAS OF FLOODING SENSITIVITY				SGPWA
528083005	OTHER6B-CORRECTLY ZONED	0.183	MDR		2-5 DU/AC	R-1	0	0		AREAS OF FLOODING SENSITIVITY		Santa Rosa and San Jacinto Mountains Conservation Area		SGPWA
528083013	OTHER6B-CORRECTLY ZONED	0.176	MDR		2-5 DU/AC	R-1	0	0		AREAS OF FLOODING SENSITIVITY				SGPWA
528092024	OTHER6B-CORRECTLY ZONED	0.191	MDR		2-5 DU/AC	R-1	0	0		AREAS OF FLOODING SENSITIVITY				SGPWA
526142036	OTHER6B-CORRECTLY ZONED	0.167	MDR	CCO	2-5 DU/AC	R-1	0	0						SGPWA
528063019	OTHER6B-CORRECTLY ZONED	0.105	MDR		2-5 DU/AC	R-T	0	0		AREAS OF FLOODING SENSITIVITY		Santa Rosa and San Jacinto Mountains Conservation Area		SGPWA
872293022	OTHER6B-CORRECTLY ZONED	0.157	MDR		2-5 DU/AC	R-1	0	0						PVID
526202034	OTHER6B-CORRECTLY ZONED	0.178	MDR	CCO	2-5 DU/AC	R-1	0	0						SGPWA
528072011	OTHER6B-CORRECTLY ZONED	0.183	MDR		2-5 DU/AC	R-1	0	0		AREAS OF FLOODING SENSITIVITY		Cabazon Conservation Area		SGPWA
526142005	OTHER6B-CORRECTLY ZONED	0.166	MDR	CCO	2-5 DU/AC	R-1	0	0						SGPWA
872241038	OTHER6B-CORRECTLY ZONED	0.156	MDR		2-5 DU/AC	R-1	0	0						PVID
872241045	OTHER6B-CORRECTLY ZONED	0.077	MDR		2-5 DU/AC	R-1	0	0						PVID
872243012	OTHER6B-CORRECTLY ZONED	1.400	MDR		2-5 DU/AC	R-1	3	2						PVID
528092034	OTHER6B-CORRECTLY ZONED	0.190	MDR		2-5 DU/AC	R-1	0	0		AREAS OF FLOODING SENSITIVITY				SGPWA
519291008	OTHER6B-CORRECTLY ZONED	0.160	MDR	CCO	2-5 DU/AC	R-1	0	0						SGPWA

Appendix A - Housing Inventory List

528082007	OTHER6B-CORRECTLY ZONED	0.221	MDR		2-5 DU/AC	R-1	0	0		AREAS OF FLOODING SENSITIVITY		Santa Rosa and San Jacinto Mountains Conservation Area		SGPWA
519292015	OTHER6B-CORRECTLY ZONED	0.150	MDR	CCO	2-5 DU/AC	R-1	0	0						SGPWA
528082008	OTHER6B-CORRECTLY ZONED	0.187	MDR		2-5 DU/AC	R-1	0	0		AREAS OF FLOODING SENSITIVITY		Santa Rosa and San Jacinto Mountains Conservation Area		SGPWA
526101013	OTHER6B-CORRECTLY ZONED	0.236	MDR	CCO	2-5 DU/AC	R-1	0	0						SGPWA
526191034	OTHER6B-CORRECTLY ZONED	0.180	MDR	CCO	2-5 DU/AC	R-1	0	0						SGPWA
528082017	OTHER6B-CORRECTLY ZONED	0.179	MDR		2-5 DU/AC	R-1	0	0		AREAS OF FLOODING SENSITIVITY				SGPWA
528091026	OTHER6B-CORRECTLY ZONED	0.186	MDR		2-5 DU/AC	R-1	0	0		AREAS OF FLOODING SENSITIVITY				SGPWA
526142031	OTHER6B-CORRECTLY ZONED	0.167	MDR	CCO	2-5 DU/AC	R-1	0	0						SGPWA
526141010	OTHER6B-CORRECTLY ZONED	0.166	MDR	CCO	2-5 DU/AC	R-1	0	0						SGPWA
526142006	OTHER6B-CORRECTLY ZONED	0.166	MDR	CCO	2-5 DU/AC	R-1	0	0						SGPWA
528043027	OTHER6B-CORRECTLY ZONED	0.179	MDR		2-5 DU/AC	R-1	0	0		AREAS OF FLOODING SENSITIVITY		Cabazon Conservation Area		SGPWA
528092033	OTHER6B-CORRECTLY ZONED	0.185	MDR		2-5 DU/AC	R-1	0	0		AREAS OF FLOODING SENSITIVITY				SGPWA
872302033	OTHER6B-CORRECTLY ZONED	0.156	MDR		2-5 DU/AC	R-1	0	0						PVID
528091020	OTHER6B-CORRECTLY ZONED	0.191	MDR		2-5 DU/AC	R-1	0	0		AREAS OF FLOODING SENSITIVITY				SGPWA
528054012	OTHER6B-CORRECTLY ZONED	0.178	MDR		2-5 DU/AC	R-1	0	0		AREAS OF FLOODING SENSITIVITY		Cabazon Conservation Area		SGPWA
528082013	OTHER6B-CORRECTLY ZONED	0.170	MDR		2-5 DU/AC	R-1	0	0		AREAS OF FLOODING SENSITIVITY				SGPWA
526142003	OTHER6B-CORRECTLY ZONED	0.167	MDR	CCO	2-5 DU/AC	R-1	0	0						SGPWA
872273035	OTHER6B-CORRECTLY ZONED	0.184	MDR		2-5 DU/AC	R-1	0	0						PVID
872244006	OTHER6B-CORRECTLY ZONED	0.154	MDR		2-5 DU/AC	R-1	0	0						PVID
528092020	OTHER6B-CORRECTLY ZONED	0.189	MDR		2-5 DU/AC	R-1	0	0		AREAS OF FLOODING SENSITIVITY				SGPWA
526142038	OTHER6B-CORRECTLY ZONED	0.166	MDR	CCO	2-5 DU/AC	R-1	0	0						SGPWA
872273032	OTHER6B-CORRECTLY ZONED	0.371	MDR		2-5 DU/AC	R-1	1	1						PVID
872293028	OTHER6B-CORRECTLY ZONED	0.156	MDR		2-5 DU/AC	R-1	0	0						PVID
519291004	OTHER6B-CORRECTLY ZONED	0.156	MDR	CCO	2-5 DU/AC	R-1	0	0						SGPWA
526202012	OTHER6B-CORRECTLY ZONED	0.171	MDR	CCO	2-5 DU/AC	R-1	0	0						SGPWA
526201037	OTHER6B-CORRECTLY ZONED	0.171	MDR	CCO	2-5 DU/AC	R-1	0	0						SGPWA
526191017	OTHER6B-CORRECTLY ZONED	0.173	MDR	CCO	2-5 DU/AC	R-1	0	0						SGPWA
528065011	OTHER6B-CORRECTLY ZONED	0.182	MDR		2-5 DU/AC	R-1	0	0		AREAS OF FLOODING SENSITIVITY				SGPWA
528093013	OTHER6B-CORRECTLY ZONED	0.183	MDR		2-5 DU/AC	R-1	0	0						SGPWA

Appendix A - Housing Inventory List

519421003	OTHER6B-CORRECTLY ZONED	0.146	MDR	CCO	2-5 DU/AC	R-1	0	0						SGPWA
528064022	OTHER6B-CORRECTLY ZONED	0.169	MDR		2-5 DU/AC	R-1	0	0		AREAS OF FLOODING SENSITIVITY		Santa Rosa and San Jacinto Mountains Conservation Area		SGPWA
528093001	OTHER6B-CORRECTLY ZONED	0.190	MDR		2-5 DU/AC	R-1	0	0		AREAS OF FLOODING SENSITIVITY				SGPWA
528093003	OTHER6B-CORRECTLY ZONED	0.184	MDR		2-5 DU/AC	R-1	0	0		AREAS OF FLOODING SENSITIVITY				SGPWA
519292013	OTHER6B-CORRECTLY ZONED	0.148	MDR	CCO	2-5 DU/AC	R-1	0	0		AREAS OF FLOODING SENSITIVITY				SGPWA
526101023	OTHER6B-CORRECTLY ZONED	0.453	MDR	CCO	2-5 DU/AC	R-1	1	1						SGPWA
526142037	OTHER6B-CORRECTLY ZONED	0.166	MDR	CCO	2-5 DU/AC	R-1	0	0						SGPWA
528092009	OTHER6B-CORRECTLY ZONED	0.190	MDR		2-5 DU/AC	R-1	0	0		AREAS OF FLOODING SENSITIVITY				SGPWA
528091022	OTHER6B-CORRECTLY ZONED	0.192	MDR		2-5 DU/AC	R-1	0	0		AREAS OF FLOODING SENSITIVITY				SGPWA
526170008	OTHER6B-CORRECTLY ZONED	0.663	MDR	CCO	2-5 DU/AC	R-1	1	1		AREAS OF FLOODING SENSITIVITY		Cabazon Conservation Area		SGPWA
526191020	OTHER6B-CORRECTLY ZONED	0.165	MDR	CCO	2-5 DU/AC	R-1	0	0						SGPWA
528082010	OTHER6B-CORRECTLY ZONED	0.190	MDR		2-5 DU/AC	R-1	0	0		AREAS OF FLOODING SENSITIVITY				SGPWA
872242018	OTHER6B-CORRECTLY ZONED	0.135	MDR		2-5 DU/AC	R-1	0	0						PVID
872291027	OTHER6B-CORRECTLY ZONED	0.175	MDR		2-5 DU/AC	R-1	0	0						PVID
526143007	OTHER6B-CORRECTLY ZONED	0.166	MDR	CCO	2-5 DU/AC	R-1	0	0						SGPWA
528092019	OTHER6B-CORRECTLY ZONED	0.191	MDR		2-5 DU/AC	R-1	0	0		AREAS OF FLOODING SENSITIVITY				SGPWA
872304013	OTHER6B-CORRECTLY ZONED	0.344	MDR		2-5 DU/AC	R-1	1	1						PVID
519291014	OTHER6B-CORRECTLY ZONED	0.144	MDR	CCO	2-5 DU/AC	R-1	0	0						SGPWA
528083017	OTHER6B-CORRECTLY ZONED	0.177	MDR		2-5 DU/AC	R-1	0	0		AREAS OF FLOODING SENSITIVITY				SGPWA
528091025	OTHER6B-CORRECTLY ZONED	0.188	MDR		2-5 DU/AC	R-1	0	0		AREAS OF FLOODING SENSITIVITY				SGPWA
519291006	OTHER6B-CORRECTLY ZONED	0.153	MDR	CCO	2-5 DU/AC	R-1	0	0						SGPWA
519293009	OTHER6B-CORRECTLY ZONED	0.155	MDR	CCO	2-5 DU/AC	R-1	0	0		AREAS OF FLOODING SENSITIVITY				SGPWA
528093008	OTHER6B-CORRECTLY ZONED	0.181	MDR		2-5 DU/AC	R-1	0	0		AREAS OF FLOODING SENSITIVITY				SGPWA
528091010	OTHER6B-CORRECTLY ZONED	0.188	MDR		2-5 DU/AC	R-1	0	0		AREAS OF FLOODING SENSITIVITY				SGPWA
519291003	OTHER6B-CORRECTLY ZONED	0.153	MDR	CCO	2-5 DU/AC	R-1	0	0						SGPWA

Appendix A - Housing Inventory List

528072007	OTHER6B-CORRECTLY ZONED	0.216	MDR		2-5 DU/AC	R-1	0	0		AREAS OF FLOODING SENSITIVITY		Cabazon Conservation Area		SGPWA
528082022	OTHER6B-CORRECTLY ZONED	0.181	MDR		2-5 DU/AC	R-1	0	0		AREAS OF FLOODING SENSITIVITY		Santa Rosa and San Jacinto Mountains Conservation Area		SGPWA
519291011	OTHER6B-CORRECTLY ZONED	0.157	MDR	CCO	2-5 DU/AC	R-1	0	0						SGPWA
526191008	OTHER6B-CORRECTLY ZONED	0.165	MDR	CCO	2-5 DU/AC	R-1	0	0						SGPWA
528084008	OTHER6B-CORRECTLY ZONED	0.177	MDR		2-5 DU/AC	R-1	0	0						SGPWA
872292024	OTHER6B-CORRECTLY ZONED	0.173	MDR		2-5 DU/AC	R-1	0	0						PVID
528043032	OTHER6B-CORRECTLY ZONED	0.211	MDR		2-5 DU/AC	R-1	0	0		AREAS OF FLOODING SENSITIVITY		Cabazon Conservation Area		SGPWA
526101008	OTHER6B-CORRECTLY ZONED	0.237	MDR	CCO	2-5 DU/AC	R-1	0	0						SGPWA
526201013	OTHER6B-CORRECTLY ZONED	0.163	MDR	CCO	2-5 DU/AC	R-1	0	0						SGPWA
872241039	OTHER6B-CORRECTLY ZONED	0.311	MDR		2-5 DU/AC	R-1	1	0						PVID
872244007	OTHER6B-CORRECTLY ZONED	0.499	MDR		2-5 DU/AC	R-1	1	1						PVID
526121005	OTHER6B-CORRECTLY ZONED	0.158	MDR	CCO	2-5 DU/AC	R-1	0	0						SGPWA
528083007	OTHER6B-CORRECTLY ZONED	0.213	MDR		2-5 DU/AC	R-1	0	0		AREAS OF FLOODING SENSITIVITY				SGPWA
519291016	OTHER6B-CORRECTLY ZONED	0.148	MDR	CCO	2-5 DU/AC	R-1	0	0						SGPWA
526191005	OTHER6B-CORRECTLY ZONED	0.171	MDR	CCO	2-5 DU/AC	R-1	0	0						SGPWA
519291007	OTHER6B-CORRECTLY ZONED	0.151	MDR	CCO	2-5 DU/AC	R-1	0	0						SGPWA
519292002	OTHER6B-CORRECTLY ZONED	0.154	MDR	CCO	2-5 DU/AC	R-1	0	0						SGPWA
528072019	OTHER6B-CORRECTLY ZONED	0.193	MDR		2-5 DU/AC	R-1	0	0		AREAS OF FLOODING SENSITIVITY		Cabazon Conservation Area		SGPWA
528072009	OTHER6B-CORRECTLY ZONED	0.187	MDR		2-5 DU/AC	R-1	0	0		AREAS OF FLOODING SENSITIVITY		Cabazon Conservation Area		SGPWA
872243015	OTHER6B-CORRECTLY ZONED	0.310	MDR		2-5 DU/AC	R-1	1	0						PVID
872273036	OTHER6B-CORRECTLY ZONED	0.184	MDR		2-5 DU/AC	R-1	0	0						PVID
519291013	OTHER6B-CORRECTLY ZONED	0.150	MDR	CCO	2-5 DU/AC	R-1	0	0						SGPWA
526142030	OTHER6B-CORRECTLY ZONED	0.167	MDR	CCO	2-5 DU/AC	R-1	0	0						SGPWA
528061004	OTHER6B-CORRECTLY ZONED	0.107	MDR		2-5 DU/AC	R-T	0	0		AREAS OF FLOODING SENSITIVITY				SGPWA
528065007	OTHER6B-CORRECTLY ZONED	0.216	MDR		2-5 DU/AC	R-1	0	0		AREAS OF FLOODING SENSITIVITY		Santa Rosa and San Jacinto Mountains Conservation Area		SGPWA
528064001	OTHER6B-CORRECTLY ZONED	0.180	MDR		2-5 DU/AC	R-1	0	0		AREAS OF FLOODING SENSITIVITY		Santa Rosa and San Jacinto Mountains Conservation Area		SGPWA
526201038	OTHER6B-CORRECTLY ZONED	0.178	MDR	CCO	2-5 DU/AC	R-1	0	0						SGPWA
528082015	OTHER6B-CORRECTLY ZONED	0.179	MDR		2-5 DU/AC	R-1	0	0		AREAS OF FLOODING SENSITIVITY				SGPWA
528093012	OTHER6B-CORRECTLY ZONED	0.177	MDR		2-5 DU/AC	R-1	0	0						SGPWA



Appendix A - Housing Inventory List

519292011	OTHER6B-CORRECTLY ZONED	0.155	MDR	CCO	2-5 DU/AC	R-1	0	0		AREAS OF FLOODING SENSITIVITY				SGPWA
519293002	OTHER6B-CORRECTLY ZONED	0.148	MDR	CCO	2-5 DU/AC	R-1	0	0						SGPWA
528063004	OTHER6B-CORRECTLY ZONED	0.107	MDR		2-5 DU/AC	R-T	0	0		AREAS OF FLOODING SENSITIVITY		Santa Rosa and San Jacinto Mountains Conservation Area		SGPWA
528162036	OTHER6B-CORRECTLY ZONED	0.166	MDR		2-5 DU/AC	R-1	0	0		AREAS OF FLOODING SENSITIVITY				SGPWA
519291010	OTHER6B-CORRECTLY ZONED	0.167	MDR	CCO	2-5 DU/AC	R-1	0	0						SGPWA
528064003	OTHER6B-CORRECTLY ZONED	0.184	MDR		2-5 DU/AC	R-1	0	0		AREAS OF FLOODING SENSITIVITY		Santa Rosa and San Jacinto Mountains Conservation Area		SGPWA
526142028	OTHER6B-CORRECTLY ZONED	0.167	MDR	CCO	2-5 DU/AC	R-1	0	0						SGPWA
528092001	OTHER6B-CORRECTLY ZONED	0.192	MDR		2-5 DU/AC	R-1	0	0		AREAS OF FLOODING SENSITIVITY				SGPWA
528061012	OTHER6B-CORRECTLY ZONED	0.450	MDR		2-5 DU/AC	R-T	1	1		AREAS OF FLOODING SENSITIVITY		Santa Rosa and San Jacinto Mountains Conservation Area		SGPWA
526193017	OTHER6B-CORRECTLY ZONED	0.164	MDR	CCO	2-5 DU/AC	R-1	0	0						SGPWA
872243014	OTHER6B-CORRECTLY ZONED	0.154	MDR		2-5 DU/AC	R-1	0	0						PVID
872292020	OTHER6B-CORRECTLY ZONED	0.020	MDR		2-5 DU/AC	R-1	0	0						PVID
528092002	OTHER6B-CORRECTLY ZONED	0.182	MDR		2-5 DU/AC	R-1	0	0		AREAS OF FLOODING SENSITIVITY				SGPWA
526201029	OTHER6B-CORRECTLY ZONED	0.178	MDR	CCO	2-5 DU/AC	R-1	0	0						SGPWA
872241050	OTHER6B-CORRECTLY ZONED	0.174	MDR		2-5 DU/AC	R-1	0	0						PVID
526202044	OTHER6B-CORRECTLY ZONED	0.341	MDR	CCO	2-5 DU/AC	R-1	1	1						SGPWA
135551001	WRCOG6B-CORRECTLY ZONED	0.348	MDR		2-5 DU/AC	R-1-10000	1	1						WMWD
135550002	WRCOG6B-CORRECTLY ZONED	0.521	MDR		2-5 DU/AC	R-1-10000	1	1						WMWD
327451024	WRCOG6B-CORRECTLY ZONED	0.175	MDR		2-5 DU/AC	R-1	0	0						WMWD
327452008	WRCOG6B-CORRECTLY ZONED	0.168	MDR		2-5 DU/AC	R-1	0	0						WMWD
371252010	WRCOG6B-CORRECTLY ZONED	0.194	MDR		2-5 DU/AC	R-1	0	0	COUNTY FAULT ZONE	AREAS OF FLOODING SENSITIVITY				EMWD
386203006	WRCOG6B-CORRECTLY ZONED	0.216	MDR		2-5 DU/AC	R-1	0	0						WMWD
383102019	WRCOG6B-CORRECTLY ZONED	0.021	MDR		2-5 DU/AC	R-1	0	0	COUNTY FAULT ZONE					EMWD
386151001	WRCOG6B-CORRECTLY ZONED	0.147	MDR		2-5 DU/AC	R-1	0	0	COUNTY FAULT ZONE	AREAS OF FLOODING SENSITIVITY				WMWD
383201034	WRCOG6B-CORRECTLY ZONED	0.197	MDR		2-5 DU/AC	R-3	0	0	COUNTY FAULT ZONE					EMWD
386153016	WRCOG6B-CORRECTLY ZONED	0.086	MDR		2-5 DU/AC	R-1	0	0	COUNTY FAULT ZONE					WMWD

Appendix A - Housing Inventory List

383042026	WRCOG6B-CORRECTLY ZONED	0.131	MDR		2-5 DU/AC	R-3	0	0		AREAS OF FLOODING SENSITIVITY				EMWD
386200002	WRCOG6B-CORRECTLY ZONED	0.223	MDR		2-5 DU/AC	R-1	0	0						WMWD
426101003	WRCOG6B-CORRECTLY ZONED	1.521	MDR		2-5 DU/AC	R-1	3	2						SGPWA
408060010	WRCOG6B-CORRECTLY ZONED	4.951	MDR		2-5 DU/AC	R-T	10	8		AREAS OF FLOODING SENSITIVITY				SGPWA
462210005	WRCOG6B-CORRECTLY ZONED	0.437	MDR		2-5 DU/AC	R-1	1	1						SGPWA
462202015	WRCOG6B-CORRECTLY ZONED	0.172	MDR		2-5 DU/AC	R-1	0	0						SGPWA
462192010	WRCOG6B-CORRECTLY ZONED	0.183	MDR		2-5 DU/AC	R-1	0	0						SGPWA
466391024	WRCOG6B-CORRECTLY ZONED	0.170	MDR		2-5 DU/AC	R-1	0	0			YES			SGPWA
458370005	WRCOG6B-CORRECTLY ZONED	0.819	MDR		2-5 DU/AC	R-5	2	1		AREAS OF FLOODING SENSITIVITY				SGPWA
561151005	WRCOG6B-CORRECTLY ZONED	0.589	MDR		2-5 DU/AC	R-1A-9000	1	1						SGPWA
563062029	WRCOG6B-CORRECTLY ZONED	0.342	MDR		2-5 DU/AC	R-1A-9000	1	1						SGPWA
563272014	WRCOG6B-CORRECTLY ZONED	0.010	MDR		2-5 DU/AC	R-1A-9000	0	0		AREAS OF FLOODING SENSITIVITY				SGPWA
561151028	WRCOG6B-CORRECTLY ZONED	0.239	MDR		2-5 DU/AC	R-1A-9000	0	0						SGPWA
561093018	WRCOG6B-CORRECTLY ZONED	0.198	MDR		2-5 DU/AC	R-1A-9000	0	0						SGPWA
563071001	WRCOG6B-CORRECTLY ZONED	0.326	MDR		2-5 DU/AC	R-1A-9000	1	1						SGPWA
565225020	WRCOG6B-CORRECTLY ZONED	0.202	MDR		2-5 DU/AC	R-1A-9000	0	0						SGPWA
561064005	WRCOG6B-CORRECTLY ZONED	0.324	MDR		2-5 DU/AC	R-1A-9000	1	1						SGPWA
564203003	WRCOG6B-CORRECTLY ZONED	0.478	MDR		2-5 DU/AC	R-1A-9000	1	1						SGPWA
563172008	WRCOG6B-CORRECTLY ZONED	0.126	MDR		2-5 DU/AC	R-3A	0	0						SGPWA
561092002	WRCOG6B-CORRECTLY ZONED	0.218	MDR		2-5 DU/AC	R-1A-9000	0	0						SGPWA
308160006	WRCOG6B-CORRECTLY ZONED	0.194	MDR		2-5 DU/AC	R-A-5	0	0			YES			WMWD
462213011	WRCOG6B-CORRECTLY ZONED	0.191	MDR		2-5 DU/AC	R-1	0	0						SGPWA
563250031	WRCOG6B-CORRECTLY ZONED	0.897	MDR		2-5 DU/AC	R-3A	2	1						SGPWA
102083016	WRCOG6B-CORRECTLY ZONED	0.239	MDR		2-5 DU/AC	R-1	0	0	ELSINORE FAULT ZONE					WMWD
144691010	WRCOG6B-CORRECTLY ZONED	0.176	MDR		2-5 DU/AC	R-1	0	0		AREAS OF FLOODING SENSITIVITY			Zone D	WMWD
247092024	WRCOG6B-CORRECTLY ZONED	0.107	MDR		2-5 DU/AC	R-1	0	0						WMWD
327451028	WRCOG6B-CORRECTLY ZONED	0.191	MDR		2-5 DU/AC	R-1	0	0						EMWD
386192006	WRCOG6B-CORRECTLY ZONED	0.220	MDR		2-5 DU/AC	R-1	0	0	COUNTY FAULT ZONE					WMWD
382022031	WRCOG6B-CORRECTLY ZONED	0.090	MDR		2-5 DU/AC	R-1	0	0	COUNTY FAULT ZONE					EMWD
382042003	WRCOG6B-CORRECTLY ZONED	0.047	MDR		2-5 DU/AC	R-1	0	0	COUNTY FAULT ZONE					EMWD
382042017	WRCOG6B-CORRECTLY ZONED	0.091	MDR		2-5 DU/AC	R-1	0	0	COUNTY FAULT ZONE					EMWD
388081034	WRCOG6B-CORRECTLY ZONED	0.352	MDR		2-5 DU/AC	R-1	1	1						WMWD
386152014	WRCOG6B-CORRECTLY ZONED	0.144	MDR		2-5 DU/AC	R-1	0	0	COUNTY FAULT ZONE					WMWD
458340006	WRCOG6B-CORRECTLY ZONED	0.338	MDR		2-5 DU/AC	R-1	1	1		AREAS OF FLOODING SENSITIVITY				SGPWA
565043020	WRCOG6B-CORRECTLY ZONED	0.138	MDR		2-5 DU/AC	R-1A-9000	0	0						SGPWA
567091011	WRCOG6B-CORRECTLY ZONED	0.786	MDR		2-5 DU/AC	R-1A-9000	2	1						SGPWA

Appendix A - Housing Inventory List

563213006	WRCOG6B-CORRECTLY ZONED	0.370	MDR		2-5 DU/AC	R-1A-9000	1	1		AREAS OF FLOODING SENSITIVITY					SGPWA
559061024	WRCOG6B-CORRECTLY ZONED	0.170	MDR		2-5 DU/AC	R-3A-20000	0	0							SGPWA
561065004	WRCOG6B-CORRECTLY ZONED	0.314	MDR		2-5 DU/AC	R-1A-9000	1	1							SGPWA
564093024	WRCOG6B-CORRECTLY ZONED	0.036	MDR		2-5 DU/AC	R-1A-9000	0	0							SGPWA
564103004	WRCOG6B-CORRECTLY ZONED	0.189	MDR		2-5 DU/AC	R-1A-9000	0	0							SGPWA
559061009	WRCOG6B-CORRECTLY ZONED	0.142	MDR		2-5 DU/AC	R-3A-20000	0	0							SGPWA
564051011	WRCOG6B-CORRECTLY ZONED	0.283	MDR		2-5 DU/AC	R-1A-9000	1	0							SGPWA
567112011	WRCOG6B-CORRECTLY ZONED	2.527	MDR		2-5 DU/AC	R-1A-9000	5	4							SGPWA
115233015	WRCOG6B-CORRECTLY ZONED	0.221	MDR		2-5 DU/AC	R-2	0	0							WMWD
115261024	WRCOG6B-CORRECTLY ZONED	0.173	MDR		2-5 DU/AC	R-1	0	0							WMWD
563141011	WRCOG6B-CORRECTLY ZONED	1.540	MDR		2-5 DU/AC	R-1A-9000	3	2							SGPWA
563153005	WRCOG6B-CORRECTLY ZONED	0.389	MDR		2-5 DU/AC	R-1A-9000	1	1							SGPWA
144501003	WRCOG6B-CORRECTLY ZONED	0.178	MDR		2-5 DU/AC	R-1	0	0					Zone D		WMWD
140361017	WRCOG6B-CORRECTLY ZONED	0.204	MDR		2-5 DU/AC	R-1	0	0							WMWD
247044018	WRCOG6B-CORRECTLY ZONED	0.110	MDR		2-5 DU/AC	R-1	0	0							WMWD
256072002	WRCOG6B-CORRECTLY ZONED	0.232	MDR		2-5 DU/AC	R-1	0	0							WMWD
308180002	WRCOG6B-CORRECTLY ZONED	0.178	MDR		2-5 DU/AC	R-A-5	0	0							WMWD
308180014	WRCOG6B-CORRECTLY ZONED	0.177	MDR		2-5 DU/AC	R-A-5	0	0		AREAS OF FLOODING SENSITIVITY					WMWD
327462009	WRCOG6B-CORRECTLY ZONED	0.172	MDR		2-5 DU/AC	R-1	0	0							EMWD
308170013	WRCOG6B-CORRECTLY ZONED	0.195	MDR		2-5 DU/AC	R-A-5	0	0							EMWD
381261006	WRCOG6B-CORRECTLY ZONED	0.135	MDR		2-5 DU/AC	R-3	0	0	COUNTY FAULT ZONE						WMWD
383042015	WRCOG6B-CORRECTLY ZONED	0.151	MDR		2-5 DU/AC	R-1	0	0	COUNTY FAULT ZONE	AREAS OF FLOODING SENSITIVITY					EMWD
386190010	WRCOG6B-CORRECTLY ZONED	0.177	MDR		2-5 DU/AC	R-1	0	0	COUNTY FAULT ZONE						WMWD
402361030	WRCOG6B-CORRECTLY ZONED	0.038	MDR		2-5 DU/AC	R-T	0	0		AREAS OF FLOODING SENSITIVITY					SGPWA
383101001	WRCOG6B-CORRECTLY ZONED	0.079	MDR		2-5 DU/AC	R-1	0	0	COUNTY FAULT ZONE						WMWD
381248029	WRCOG6B-CORRECTLY ZONED	0.081	MDR		2-5 DU/AC	R-3	0	0	COUNTY FAULT ZONE	AREAS OF FLOODING SENSITIVITY					WMWD
386203005	WRCOG6B-CORRECTLY ZONED	0.209	MDR		2-5 DU/AC	R-1	0	0							WMWD
462193002	WRCOG6B-CORRECTLY ZONED	0.179	MDR		2-5 DU/AC	R-1	0	0							SGPWA
462202016	WRCOG6B-CORRECTLY ZONED	0.166	MDR		2-5 DU/AC	R-1	0	0							SGPWA
462193013	WRCOG6B-CORRECTLY ZONED	0.188	MDR		2-5 DU/AC	R-1	0	0							SGPWA
466391035	WRCOG6B-CORRECTLY ZONED	0.215	MDR		2-5 DU/AC	R-1	0	0			YES				SGPWA
458350002	WRCOG6B-CORRECTLY ZONED	0.170	MDR		2-5 DU/AC	R-1	0	0							SGPWA
563123002	WRCOG6B-CORRECTLY ZONED	0.348	MDR		2-5 DU/AC	R-3A	1	1							SGPWA
565192031	WRCOG6B-CORRECTLY ZONED	0.185	MDR		2-5 DU/AC	R-1A-9000	0	0							SGPWA
563202007	WRCOG6B-CORRECTLY ZONED	0.150	MDR		2-5 DU/AC	R-1A-9000	0	0							SGPWA
565242016	WRCOG6B-CORRECTLY ZONED	0.311	MDR		2-5 DU/AC	R-1A-9000	1	0							SGPWA
382050016	WRCOG6B-CORRECTLY ZONED	0.601	MDR		2-5 DU/AC	R-1A	1	1							EMWD
966420028	WRCOG6B-CORRECTLY ZONED	0.146	MDR		2-5 DU/AC	R-1-18000	0	0							EMWD
102083018	WRCOG6B-CORRECTLY ZONED	0.258	MDR		2-5 DU/AC	R-1	1	0	ELSINORE FAULT ZONE						WMWD
966380009	WRCOG6B-CORRECTLY ZONED	19.096	MDR		2-5 DU/AC	R-1	38	31	COUNTY FAULT ZONE						EMWD

Appendix A - Housing Inventory List

308170004	WRCOG6B-CORRECTLY ZONED	0.186	MDR		2-5 DU/AC	R-A-5	0	0			YES			WMWD
382060046	WRCOG6B-CORRECTLY ZONED	0.409	MDR		2-5 DU/AC	R-1A	1	1						WMWD
381062006	WRCOG6B-CORRECTLY ZONED	0.068	MDR		2-5 DU/AC	R-3	0	0						WMWD
382022026	WRCOG6B-CORRECTLY ZONED	0.095	MDR		2-5 DU/AC	R-1	0	0	COUNTY FAULT ZONE					WMWD
383093028	WRCOG6B-CORRECTLY ZONED	0.175	MDR		2-5 DU/AC	R-1	0	0	COUNTY FAULT ZONE	AREAS OF FLOODING SENSITIVITY				WMWD
386210009	WRCOG6B-CORRECTLY ZONED	0.366	MDR		2-5 DU/AC	R-1	1	1						EMWD
381080006	WRCOG6B-CORRECTLY ZONED	0.143	MDR		2-5 DU/AC	R-3	0	0		AREAS OF FLOODING SENSITIVITY				WMWD
386193004	WRCOG6B-CORRECTLY ZONED	0.231	MDR		2-5 DU/AC	R-1	0	0	COUNTY FAULT ZONE					WMWD
386151030	WRCOG6B-CORRECTLY ZONED	0.141	MDR		2-5 DU/AC	R-1	0	0	COUNTY FAULT ZONE					WMWD
381282028	WRCOG6B-CORRECTLY ZONED	0.069	MDR		2-5 DU/AC	R-3	0	0						WMWD
383103010	WRCOG6B-CORRECTLY ZONED	0.097	MDR		2-5 DU/AC	R-1	0	0	COUNTY FAULT ZONE	AREAS OF FLOODING SENSITIVITY				WMWD
386154013	WRCOG6B-CORRECTLY ZONED	0.231	MDR		2-5 DU/AC	R-1	0	0	COUNTY FAULT ZONE					WMWD
387212018	WRCOG6B-CORRECTLY ZONED	0.182	MDR		2-5 DU/AC	R-1	0	0	COUNTY FAULT ZONE					WMWD
462190004	WRCOG6B-CORRECTLY ZONED	0.178	MDR		2-5 DU/AC	R-1	0	0						SGPWA
462202018	WRCOG6B-CORRECTLY ZONED	0.263	MDR		2-5 DU/AC	R-1	1	0						SGPWA
462213026	WRCOG6B-CORRECTLY ZONED	0.166	MDR		2-5 DU/AC	R-1	0	0						SGPWA
447150007	WRCOG6B-CORRECTLY ZONED	0.225	MDR		2-5 DU/AC	R-3	0	0						SGPWA
457311001	WRCOG6B-CORRECTLY ZONED	0.225	MDR		2-5 DU/AC	R-1	0	0		AREAS OF FLOODING SENSITIVITY				SGPWA
557220005	WRCOG6B-CORRECTLY ZONED	0.325	MDR		2-5 DU/AC	R-1A-9000	1	1						SGPWA
563141006	WRCOG6B-CORRECTLY ZONED	0.257	MDR		2-5 DU/AC	R-1A-9000	1	0						SGPWA
564071035	WRCOG6B-CORRECTLY ZONED	0.219	MDR		2-5 DU/AC	R-1A-9000	0	0						SGPWA
565080044	WRCOG6B-CORRECTLY ZONED	0.473	MDR		2-5 DU/AC	R-3A	1	1		AREAS OF FLOODING SENSITIVITY				SGPWA
564182010	WRCOG6B-CORRECTLY ZONED	0.224	MDR		2-5 DU/AC	R-1A-9000	0	0						SGPWA
549145012	WRCOG6B-CORRECTLY ZONED	0.339	MDR		2-5 DU/AC	R-2	1	1						SGPWA
565242012	WRCOG6B-CORRECTLY ZONED	0.210	MDR		2-5 DU/AC	R-1A-9000	0	0						SGPWA
564140007	WRCOG6B-CORRECTLY ZONED	0.166	MDR		2-5 DU/AC	R-1A-9000	0	0						SGPWA
458351011	WRCOG6B-CORRECTLY ZONED	0.502	MDR		2-5 DU/AC	R-1-20000	1	1						SGPWA
966390002	WRCOG6B-CORRECTLY ZONED	4.214	MDR		2-5 DU/AC	R-1	8	7						EMWD
115273009	WRCOG6B-CORRECTLY ZONED	0.219	MDR		2-5 DU/AC	R-1	0	0						WMWD
438230037	WRCOG6B-CORRECTLY ZONED	1.605	MDR		2-5 DU/AC	R-3	3	3						SGPWA
136410050	WRCOG6B-CORRECTLY ZONED	0.107	MDR		2-5 DU/AC	R-1-8000	0	0						WMWD
247045004	WRCOG6B-CORRECTLY ZONED	0.120	MDR		2-5 DU/AC	R-1	0	0						WMWD
283271015	WRCOG6B-CORRECTLY ZONED	0.712	MDR		2-5 DU/AC	R-1	1	1						WMWD
327451022	WRCOG6B-CORRECTLY ZONED	0.175	MDR		2-5 DU/AC	R-1	0	0						WMWD
327452014	WRCOG6B-CORRECTLY ZONED	0.168	MDR		2-5 DU/AC	R-1	0	0						WMWD
387072016	WRCOG6B-CORRECTLY ZONED	0.031	MDR		2-5 DU/AC	R-1	0	0	COUNTY FAULT ZONE					EMWD
381242024	WRCOG6B-CORRECTLY ZONED	0.090	MDR		2-5 DU/AC	R-1	0	0	COUNTY FAULT ZONE	AREAS OF FLOODING SENSITIVITY				EMWD

Appendix A - Housing Inventory List

383183010	WRCOG6B-CORRECTLY ZONED	0.112	MDR		2-5 DU/AC	R-1	0	0						EMWD
381223038	WRCOG6B-CORRECTLY ZONED	0.233	MDR		2-5 DU/AC	R-3	0	0	COUNTY					EMWD
386152002	WRCOG6B-CORRECTLY ZONED	0.137	MDR		2-5 DU/AC	R-1	0	0	FAULT ZONE					EMWD
387212061	WRCOG6B-CORRECTLY ZONED	0.112	MDR		2-5 DU/AC	R-1	0	0	COUNTY					EMWD
462212003	WRCOG6B-CORRECTLY ZONED	0.173	MDR		2-5 DU/AC	R-1	0	0	FAULT ZONE					SGPWA
462201001	WRCOG6B-CORRECTLY ZONED	0.241	MDR		2-5 DU/AC	R-1	0	0						SGPWA
386151023	WRCOG6B-CORRECTLY ZONED	0.143	MDR		2-5 DU/AC	R-1	0	0	COUNTY					EMWD
458352002	WRCOG6B-CORRECTLY ZONED	0.174	MDR		2-5 DU/AC	R-1	0	0	FAULT ZONE					SGPWA
447121036	WRCOG6B-CORRECTLY ZONED	0.259	MDR		2-5 DU/AC	R-1	1	0						SGPWA
458372015	WRCOG6B-CORRECTLY ZONED	0.181	MDR		2-5 DU/AC	R-1	0	0						SGPWA
561181024	WRCOG6B-CORRECTLY ZONED	0.002	MDR		2-5 DU/AC	R-1A-9000	0	0						SGPWA
552020077	WRCOG6B-CORRECTLY ZONED	0.172	MDR		2-5 DU/AC	R-1	0	0						SGPWA
561102017	WRCOG6B-CORRECTLY ZONED	0.032	MDR		2-5 DU/AC	R-1A-9000	0	0						SGPWA
565041021	WRCOG6B-CORRECTLY ZONED	0.155	MDR		2-5 DU/AC	R-1A-9000	0	0						SGPWA
567123039	WRCOG6B-CORRECTLY ZONED	0.313	MDR		2-5 DU/AC	R-1A-9000	1	1						SGPWA
567102008	WRCOG6B-CORRECTLY ZONED	0.211	MDR		2-5 DU/AC	R-1A-9000	0	0		AREAS OF FLOODING SENSITIVITY				SGPWA
561123002	WRCOG6B-CORRECTLY ZONED	0.138	MDR		2-5 DU/AC	R-1A-9000	0	0						SGPWA
564093001	WRCOG6B-CORRECTLY ZONED	0.254	MDR		2-5 DU/AC	R-1A-9000	1	0						SGPWA
283321007	WRCOG6B-CORRECTLY ZONED	0.553	MDR		2-5 DU/AC	R-1	1	1						SGPWA
563133006	WRCOG6B-CORRECTLY ZONED	0.172	MDR		2-5 DU/AC	R-1A-9000	0	0		AREAS OF FLOODING SENSITIVITY				SGPWA
563131003	WRCOG6B-CORRECTLY ZONED	0.370	MDR		2-5 DU/AC	R-1A-9000	1	1						SGPWA
966380007	WRCOG6B-CORRECTLY ZONED	17.011	MDR		2-5 DU/AC	R-1	34	27	COUNTY					EMWD
270350059	WRCOG6B-CORRECTLY ZONED	0.408	MDR		2-5 DU/AC	R-1	1	1	FAULT ZONE		YES			WMWD
256102005	WRCOG6B-CORRECTLY ZONED	0.336	MDR		2-5 DU/AC	R-1	1	1						WMWD
290241051	WRCOG6B-CORRECTLY ZONED	0.225	MDR		2-5 DU/AC	R-1	0	0						WMWD
308170006	WRCOG6B-CORRECTLY ZONED	0.199	MDR		2-5 DU/AC	R-A-5	0	0						WMWD
327460001	WRCOG6B-CORRECTLY ZONED	0.175	MDR		2-5 DU/AC	R-1	0	0						WMWD
383042038	WRCOG6B-CORRECTLY ZONED	0.141	MDR		2-5 DU/AC	R-3	0	0	COUNTY					EMWD
383123001	WRCOG6B-CORRECTLY ZONED	0.085	MDR		2-5 DU/AC	R-3	0	0	FAULT ZONE					EMWD
388370002	WRCOG6B-CORRECTLY ZONED	0.253	MDR		2-5 DU/AC	R-1	1	0	COUNTY					EMWD
387211007	WRCOG6B-CORRECTLY ZONED	0.213	MDR		2-5 DU/AC	R-1	0	0	FAULT ZONE					EMWD
383183016	WRCOG6B-CORRECTLY ZONED	0.164	MDR		2-5 DU/AC	R-1	0	0						EMWD
387060027	WRCOG6B-CORRECTLY ZONED	0.253	MDR		2-5 DU/AC	R-1	1	0	COUNTY					EMWD
462192002	WRCOG6B-CORRECTLY ZONED	0.166	MDR		2-5 DU/AC	R-1	0	0	FAULT ZONE					SGPWA
462191008	WRCOG6B-CORRECTLY ZONED	0.164	MDR		2-5 DU/AC	R-1	0	0						SGPWA
480060041	WRCOG6B-CORRECTLY ZONED	0.130	MDR		2-5 DU/AC	R-1	0	0						SGPWA
565172020	WRCOG6B-CORRECTLY ZONED	0.230	MDR		2-5 DU/AC	R-1A-9000	0	0						SGPWA
561172007	WRCOG6B-CORRECTLY ZONED	0.194	MDR		2-5 DU/AC	R-1A-9000	0	0						SGPWA
565251006	WRCOG6B-CORRECTLY ZONED	0.243	MDR		2-5 DU/AC	R-1A-9000	0	0						SGPWA
563212026	WRCOG6B-CORRECTLY ZONED	0.161	MDR		2-5 DU/AC	R-1A-9000	0	0						SGPWA
567091018	WRCOG6B-CORRECTLY ZONED	0.171	MDR		2-5 DU/AC	R-1A-9000	0	0						SGPWA
565223003	WRCOG6B-CORRECTLY ZONED	0.183	MDR		2-5 DU/AC	R-1A-9000	0	0						SGPWA

Appendix A - Housing Inventory List

563153007	WRCOG6B-CORRECTLY ZONED	0.237	MDR		2-5 DU/AC	R-1A-9000	0	0		AREAS OF FLOODING SENSITIVITY					SGPWA
565171010	WRCOG6B-CORRECTLY ZONED	0.425	MDR		2-5 DU/AC	R-1A-9000	1	1							SGPWA
565124001	WRCOG6B-CORRECTLY ZONED	1.264	MDR		2-5 DU/AC	R-1A-9000	3	2							SGPWA
382050057	WRCOG6B-CORRECTLY ZONED	0.520	MDR		2-5 DU/AC	R-1A	1	1							WMWD
563131002	WRCOG6B-CORRECTLY ZONED	0.388	MDR		2-5 DU/AC	R-1A-9000	1	1							SGPWA
140360015	WRCOG6B-CORRECTLY ZONED	0.303	MDR		2-5 DU/AC	R-1	1	0							WMWD
386193022	WRCOG6B-CORRECTLY ZONED	0.260	MDR		2-5 DU/AC	R-1	1	0	COUNTY FAULT ZONE						EMWD
386153003	WRCOG6B-CORRECTLY ZONED	0.139	MDR		2-5 DU/AC	R-1	0	0	COUNTY FAULT ZONE						EMWD
383182003	WRCOG6B-CORRECTLY ZONED	0.200	MDR		2-5 DU/AC	R-1	0	0							EMWD
379045017	WRCOG6B-CORRECTLY ZONED	0.107	MDR		2-5 DU/AC	R-1	0	0	COUNTY FAULT ZONE						EMWD
450153022	WRCOG6B-CORRECTLY ZONED	0.013	MDR		2-5 DU/AC	R-1	0	0							SGPWA
426106018	WRCOG6B-CORRECTLY ZONED	0.435	MDR		2-5 DU/AC	R-1	1	1							SGPWA
462191012	WRCOG6B-CORRECTLY ZONED	0.169	MDR		2-5 DU/AC	R-1	0	0							SGPWA
466391005	WRCOG6B-CORRECTLY ZONED	0.172	MDR		2-5 DU/AC	R-1	0	0		YES					SGPWA
458362027	WRCOG6B-CORRECTLY ZONED	0.218	MDR		2-5 DU/AC	R-1	0	0							SGPWA
565171019	WRCOG6B-CORRECTLY ZONED	0.428	MDR		2-5 DU/AC	R-1A-9000	1	1							SGPWA
564051006	WRCOG6B-CORRECTLY ZONED	0.419	MDR		2-5 DU/AC	R-1A-9000	1	1							SGPWA
561121033	WRCOG6B-CORRECTLY ZONED	0.106	MDR		2-5 DU/AC	R-1A-9000	0	0							SGPWA
561155005	WRCOG6B-CORRECTLY ZONED	0.485	MDR		2-5 DU/AC	R-1A-9000	1	1							SGPWA
551264009	WRCOG6B-CORRECTLY ZONED	0.203	MDR		2-5 DU/AC	R-2-4000	0	0		AREAS OF FLOODING SENSITIVITY					SGPWA
567081025	WRCOG6B-CORRECTLY ZONED	0.260	MDR		2-5 DU/AC	R-1A-9000	1	0		AREAS OF FLOODING SENSITIVITY					SGPWA
318292022	WRCOG6B-CORRECTLY ZONED	0.171	MDR		2-5 DU/AC	R-1	0	0							WMWD
327451045	WRCOG6B-CORRECTLY ZONED	0.175	MDR		2-5 DU/AC	R-1	0	0							WMWD
387180007	WRCOG6B-CORRECTLY ZONED	0.207	MDR		2-5 DU/AC	R-1	0	0	COUNTY FAULT ZONE						WMWD
382033021	WRCOG6B-CORRECTLY ZONED	0.091	MDR		2-5 DU/AC	R-1	0	0	COUNTY FAULT ZONE						WMWD
386193029	WRCOG6B-CORRECTLY ZONED	0.223	MDR		2-5 DU/AC	R-1	0	0	COUNTY FAULT ZONE						WMWD
408060009	WRCOG6B-CORRECTLY ZONED	9.919	MDR		2-5 DU/AC	R-T	20	16		AREAS OF FLOODING SENSITIVITY					SGPWA
387212010	WRCOG6B-CORRECTLY ZONED	0.180	MDR		2-5 DU/AC	R-1	0	0	COUNTY FAULT ZONE						EMWD
386152018	WRCOG6B-CORRECTLY ZONED	0.140	MDR		2-5 DU/AC	R-1	0	0	COUNTY FAULT ZONE						EMWD
386201020	WRCOG6B-CORRECTLY ZONED	0.232	MDR		2-5 DU/AC	R-1	0	0							EMWD
387162022	WRCOG6B-CORRECTLY ZONED	0.038	MDR		2-5 DU/AC	R-1	0	0	COUNTY FAULT ZONE						EMWD
564182012	WRCOG6B-CORRECTLY ZONED	0.037	MDR		2-5 DU/AC	R-1A-9000	0	0							SGPWA
565152001	WRCOG6B-CORRECTLY ZONED	0.864	MDR		2-5 DU/AC	R-1A-9000	2	1							SGPWA
565161022	WRCOG6B-CORRECTLY ZONED	0.457	MDR		2-5 DU/AC	R-1A-9000	1	1							SGPWA
565172024	WRCOG6B-CORRECTLY ZONED	0.456	MDR		2-5 DU/AC	R-1A-9000	1	1							SGPWA
115252024	WRCOG6B-CORRECTLY ZONED	0.217	MDR		2-5 DU/AC	R-1	0	0							WMWD
563263016	WRCOG6B-CORRECTLY ZONED	0.463	MDR		2-5 DU/AC	R-3A	1	1							SGPWA
563151006	WRCOG6B-CORRECTLY ZONED	0.470	MDR		2-5 DU/AC	R-1A-9000	1	1							SGPWA

Appendix A - Housing Inventory List

140360014	WRCOG6B-CORRECTLY ZONED	0.323	MDR		2-5 DU/AC	R-1	1	1						WMWD
140351015	WRCOG6B-CORRECTLY ZONED	0.349	MDR		2-5 DU/AC	R-1	1	1						WMWD
247032009	WRCOG6B-CORRECTLY ZONED	0.342	MDR		2-5 DU/AC	R-1	1	1						WMWD
308170017	WRCOG6B-CORRECTLY ZONED	0.197	MDR		2-5 DU/AC	R-A-5	0	0						WMWD
308170008	WRCOG6B-CORRECTLY ZONED	0.193	MDR		2-5 DU/AC	R-A-5	0	0						WMWD
386151006	WRCOG6B-CORRECTLY ZONED	0.149	MDR		2-5 DU/AC	R-1	0	0	COUNTY FAULT ZONE					EMWD
386151034	WRCOG6B-CORRECTLY ZONED	0.143	MDR		2-5 DU/AC	R-1	0	0	COUNTY FAULT ZONE					EMWD
386151012	WRCOG6B-CORRECTLY ZONED	0.148	MDR		2-5 DU/AC	R-1	0	0	COUNTY FAULT ZONE					EMWD
387060018	WRCOG6B-CORRECTLY ZONED	0.232	MDR		2-5 DU/AC	R-1	0	0	COUNTY FAULT ZONE					EMWD
383114009	WRCOG6B-CORRECTLY ZONED	0.099	MDR		2-5 DU/AC	R-1	0	0	COUNTY FAULT ZONE					EMWD
382027008	WRCOG6B-CORRECTLY ZONED	0.177	MDR		2-5 DU/AC	R-1	0	0	COUNTY FAULT ZONE					EMWD
387253012	WRCOG6B-CORRECTLY ZONED	0.078	MDR		2-5 DU/AC	R-1	0	0	COUNTY FAULT ZONE					EMWD
383182009	WRCOG6B-CORRECTLY ZONED	0.238	MDR		2-5 DU/AC	R-1	0	0						EMWD
462192018	WRCOG6B-CORRECTLY ZONED	0.171	MDR		2-5 DU/AC	R-1	0	0						SGPWA
462191016	WRCOG6B-CORRECTLY ZONED	0.171	MDR		2-5 DU/AC	R-1	0	0						SGPWA
458352009	WRCOG6B-CORRECTLY ZONED	0.176	MDR		2-5 DU/AC	R-1	0	0						SGPWA
458370003	WRCOG6B-CORRECTLY ZONED	0.221	MDR		2-5 DU/AC	R-1	0	0		AREAS OF FLOODING SENSITIVITY				SGPWA
447280057	WRCOG6B-CORRECTLY ZONED	0.175	MDR		2-5 DU/AC	R-1	0	0						SGPWA
462213006	WRCOG6B-CORRECTLY ZONED	0.168	MDR		2-5 DU/AC	R-1	0	0						SGPWA
466391003	WRCOG6B-CORRECTLY ZONED	0.186	MDR		2-5 DU/AC	R-1	0	0			YES			SGPWA
458340044	WRCOG6B-CORRECTLY ZONED	0.188	MDR		2-5 DU/AC	R-1	0	0						SGPWA
458362007	WRCOG6B-CORRECTLY ZONED	0.162	MDR		2-5 DU/AC	R-1	0	0						SGPWA
561112003	WRCOG6B-CORRECTLY ZONED	0.434	MDR		2-5 DU/AC	R-1A-9000	1	1						SGPWA
561131003	WRCOG6B-CORRECTLY ZONED	0.117	MDR		2-5 DU/AC	R-3A	0	0						SGPWA
564152016	WRCOG6B-CORRECTLY ZONED	0.491	MDR		2-5 DU/AC	R-1A-9000	1	1						SGPWA
563241014	WRCOG6B-CORRECTLY ZONED	0.199	MDR		2-5 DU/AC	R-1A-9000	0	0						SGPWA
567123042	WRCOG6B-CORRECTLY ZONED	0.630	MDR		2-5 DU/AC	R-1A-9000	1	1						SGPWA
567091002	WRCOG6B-CORRECTLY ZONED	0.495	MDR		2-5 DU/AC	R-1A-9000	1	1						SGPWA
563204019	WRCOG6B-CORRECTLY ZONED	0.142	MDR		2-5 DU/AC	R-1A-9000	0	0						SGPWA
565227014	WRCOG6B-CORRECTLY ZONED	0.195	MDR		2-5 DU/AC	R-1A-9000	0	0						SGPWA
381262039	WRCOG6B-CORRECTLY ZONED	0.139	MDR		2-5 DU/AC	R-3	0	0	COUNTY FAULT ZONE					EMWD
966420008	WRCOG6B-CORRECTLY ZONED	0.279	MDR		2-5 DU/AC	R-1-12000	1	0						EMWD
476270010	WRCOG6B-CORRECTLY ZONED	2.300	MDR		2-5 DU/AC	R-A-2 1/2	5	4		AREAS OF FLOODING SENSITIVITY			Zone E	SGPWA
966070031	WRCOG6B-CORRECTLY ZONED	0.190	MDR		2-5 DU/AC	R-1	0	0		AREAS OF FLOODING SENSITIVITY				EMWD
140351028	WRCOG6B-CORRECTLY ZONED	0.301	MDR		2-5 DU/AC	R-1	1	0						WMWD
135540004	WRCOG6B-CORRECTLY ZONED	0.422	MDR		2-5 DU/AC	R-1-10000	1	1						WMWD
327450005	WRCOG6B-CORRECTLY ZONED	0.182	MDR		2-5 DU/AC	R-1	0	0						WMWD
327451013	WRCOG6B-CORRECTLY ZONED	0.172	MDR		2-5 DU/AC	R-1	0	0						WMWD
327463010	WRCOG6B-CORRECTLY ZONED	2.401	MDR		2-5 DU/AC	R-1	5	4						WMWD
387212014	WRCOG6B-CORRECTLY ZONED	0.191	MDR		2-5 DU/AC	R-1	0	0	COUNTY FAULT ZONE					EMWD

Appendix A - Housing Inventory List

381062024	WRCOG6B-CORRECTLY ZONED	0.067	MDR		2-5 DU/AC	R-3	0	0						EMWD
383052006	WRCOG6B-CORRECTLY ZONED	0.147	MDR		2-5 DU/AC	R-1	0	0						EMWD
383173005	WRCOG6B-CORRECTLY ZONED	0.221	MDR		2-5 DU/AC	R-1	0	0						EMWD
381290035	WRCOG6B-CORRECTLY ZONED	0.428	MDR		2-5 DU/AC	R-3	1	1	COUNTY FAULT ZONE					EMWD
386140009	WRCOG6B-CORRECTLY ZONED	0.966	MDR		2-5 DU/AC	R-1	2	2	COUNTY FAULT ZONE					EMWD
387193020	WRCOG6B-CORRECTLY ZONED	0.020	MDR		2-5 DU/AC	R-1	0	0	COUNTY FAULT ZONE					EMWD
462202009	WRCOG6B-CORRECTLY ZONED	0.173	MDR		2-5 DU/AC	R-1	0	0						SGPWA
465020003	WRCOG6B-CORRECTLY ZONED	3.053	MDR		2-5 DU/AC	R-A	6	5		AREAS OF FLOODING SENSITIVITY	YES			SGPWA
564162010	WRCOG6B-CORRECTLY ZONED	0.491	MDR		2-5 DU/AC	R-1A-9000	1	1						SGPWA
565180011	WRCOG6B-CORRECTLY ZONED	0.292	MDR		2-5 DU/AC	R-1A-9000	1	0						SGPWA
552090005	WRCOG6B-CORRECTLY ZONED	0.102	MDR		2-5 DU/AC	R-1	0	0	SAN JACINTO FAULT ZONE					SGPWA
564112026	WRCOG6B-CORRECTLY ZONED	0.198	MDR		2-5 DU/AC	R-1A-9000	0	0						SGPWA
557230043	WRCOG6B-CORRECTLY ZONED	0.198	MDR		2-5 DU/AC	R-1A-9000	0	0						SGPWA
561201010	WRCOG6B-CORRECTLY ZONED	1.052	MDR		2-5 DU/AC	R-1A-9000	2	2						SGPWA
462213018	WRCOG6B-CORRECTLY ZONED	0.243	MDR		2-5 DU/AC	R-1	0	0						SGPWA
476270006	WRCOG6B-CORRECTLY ZONED	1.899	MDR		2-5 DU/AC	R-A-2 1/2	4	3		AREAS OF FLOODING SENSITIVITY			Zone E	SGPWA
383042061	WRCOG6B-CORRECTLY ZONED	0.142	MDR		2-5 DU/AC	R-3	0	0	COUNTY FAULT ZONE	AREAS OF FLOODING SENSITIVITY				EMWD
383102016	WRCOG6B-CORRECTLY ZONED	0.093	MDR		2-5 DU/AC	R-1	0	0	COUNTY FAULT ZONE					EMWD
387212022	WRCOG6B-CORRECTLY ZONED	0.093	MDR		2-5 DU/AC	R-1	0	0						EMWD
386201006	WRCOG6B-CORRECTLY ZONED	0.273	MDR		2-5 DU/AC	R-1	1	0	COUNTY FAULT ZONE					EMWD
381091009	WRCOG6B-CORRECTLY ZONED	0.008	MDR		2-5 DU/AC	R-3	0	0		AREAS OF FLOODING SENSITIVITY				EMWD
381248036	WRCOG6B-CORRECTLY ZONED	0.115	MDR		2-5 DU/AC	R-3	0	0	COUNTY FAULT ZONE	AREAS OF FLOODING SENSITIVITY				EMWD
386151028	WRCOG6B-CORRECTLY ZONED	0.145	MDR		2-5 DU/AC	R-1	0	0	COUNTY FAULT ZONE					EMWD
386202001	WRCOG6B-CORRECTLY ZONED	0.234	MDR		2-5 DU/AC	R-1	0	0						EMWD
449191029	WRCOG6B-CORRECTLY ZONED	0.073	MDR		2-5 DU/AC	R-1	0	0						SGPWA
408071023	WRCOG6B-CORRECTLY ZONED	0.182	MDR		2-5 DU/AC	R-1	0	0		AREAS OF FLOODING SENSITIVITY				SGPWA
447150006	WRCOG6B-CORRECTLY ZONED	0.653	MDR		2-5 DU/AC	R-3	1	1						SGPWA
462201005	WRCOG6B-CORRECTLY ZONED	0.203	MDR		2-5 DU/AC	R-1	0	0						SGPWA
462201002	WRCOG6B-CORRECTLY ZONED	0.184	MDR		2-5 DU/AC	R-1	0	0						SGPWA
564091009	WRCOG6B-CORRECTLY ZONED	0.533	MDR		2-5 DU/AC	R-1A-9000	1	1						SGPWA
564240010	WRCOG6B-CORRECTLY ZONED	0.089	MDR		2-5 DU/AC	R-1A-9000	0	0		AREAS OF FLOODING SENSITIVITY				SGPWA
565180005	WRCOG6B-CORRECTLY ZONED	0.512	MDR		2-5 DU/AC	R-1A-9000	1	1						SGPWA
565111037	WRCOG6B-CORRECTLY ZONED	0.100	MDR		2-5 DU/AC	R-1A-9000	0	0						SGPWA



Appendix A - Housing Inventory List

561092009	WRCOG6B-CORRECTLY ZONED	0.249	MDR		2-5 DU/AC	R-1A-9000	0	0		AREAS OF FLOODING SENSITIVITY				SGPWA
552052024	WRCOG6B-CORRECTLY ZONED	0.170	MDR		2-5 DU/AC	R-1	0	0						SGPWA
247045013	WRCOG6B-CORRECTLY ZONED	0.417	MDR		2-5 DU/AC	R-1	1	1						WMWD
563042007	WRCOG6B-CORRECTLY ZONED	0.285	MDR		2-5 DU/AC	R-1A-9000	1	0						SGPWA
140360022	WRCOG6B-CORRECTLY ZONED	0.294	MDR		2-5 DU/AC	R-1	1	0						WMWD
458351019	WRCOG6B-CORRECTLY ZONED	0.497	MDR		2-5 DU/AC	R-1-20000	1	1						SGPWA
144733012	WRCOG6B-CORRECTLY ZONED	0.212	MDR		2-5 DU/AC	R-1	0	0					Zone D	WMWD
135050026	WRCOG6B-CORRECTLY ZONED	0.851	MDR		2-5 DU/AC	R-1	2	1						WMWD
135050020	WRCOG6B-CORRECTLY ZONED	0.008	MDR		2-5 DU/AC	R-1	0	0						WMWD
387202011	WRCOG6B-CORRECTLY ZONED	0.176	MDR		2-5 DU/AC	R-1	0	0	COUNTY FAULT ZONE					EMWD
388081040	WRCOG6B-CORRECTLY ZONED	0.193	MDR		2-5 DU/AC	R-1	0	0						EMWD
383183018	WRCOG6B-CORRECTLY ZONED	0.136	MDR		2-5 DU/AC	R-1	0	0						EMWD
402030018	WRCOG6B-CORRECTLY ZONED	0.599	MDR		2-5 DU/AC	R-1	1	1	COUNTY FAULT ZONE					WMWD
383201033	WRCOG6B-CORRECTLY ZONED	0.167	MDR		2-5 DU/AC	R-3	0	0	COUNTY FAULT ZONE					EMWD
386203010	WRCOG6B-CORRECTLY ZONED	0.233	MDR		2-5 DU/AC	R-1	0	0						EMWD
381272034	WRCOG6B-CORRECTLY ZONED	0.098	MDR		2-5 DU/AC	R-3	0	0						EMWD
447260006	WRCOG6B-CORRECTLY ZONED	3.645	MDR		2-5 DU/AC	R-1	7	6						SGPWA
426060006	WRCOG6B-CORRECTLY ZONED	4.840	MDR		2-5 DU/AC	R-1	10	8						SGPWA
458341011	WRCOG6B-CORRECTLY ZONED	0.170	MDR		2-5 DU/AC	R-1	0	0						SGPWA
462193014	WRCOG6B-CORRECTLY ZONED	0.192	MDR		2-5 DU/AC	R-1	0	0						SGPWA
565111038	WRCOG6B-CORRECTLY ZONED	0.220	MDR		2-5 DU/AC	R-1A-9000	0	0						SGPWA
549501039	WRCOG6B-CORRECTLY ZONED	0.040	MDR		2-5 DU/AC	R-T	0	0						SGPWA
548060008	WRCOG6B-CORRECTLY ZONED	0.875	MDR		2-5 DU/AC	R-A	2	1		AREAS OF FLOODING SENSITIVITY				SGPWA
561121011	WRCOG6B-CORRECTLY ZONED	0.136	MDR		2-5 DU/AC	R-1A-9000	0	0						SGPWA
135550005	WRCOG6B-CORRECTLY ZONED	0.658	MDR		2-5 DU/AC	R-1-10000	1	1						WMWD
140361014	WRCOG6B-CORRECTLY ZONED	0.285	MDR		2-5 DU/AC	R-1	1	0						WMWD
308180015	WRCOG6B-CORRECTLY ZONED	0.177	MDR		2-5 DU/AC	R-A-5	0	0		AREAS OF FLOODING SENSITIVITY				WMWD
318292027	WRCOG6B-CORRECTLY ZONED	0.337	MDR		2-5 DU/AC	R-1	1	1						WMWD
327451010	WRCOG6B-CORRECTLY ZONED	0.172	MDR		2-5 DU/AC	R-1	0	0						WMWD
387060025	WRCOG6B-CORRECTLY ZONED	0.268	MDR		2-5 DU/AC	R-1	1	0	COUNTY FAULT ZONE					WMWD
383202004	WRCOG6B-CORRECTLY ZONED	0.139	MDR		2-5 DU/AC	R-3	0	0	COUNTY FAULT ZONE	AREAS OF FLOODING SENSITIVITY				WMWD
387213016	WRCOG6B-CORRECTLY ZONED	0.277	MDR		2-5 DU/AC	R-1	1	0	COUNTY FAULT ZONE					WMWD
383194010	WRCOG6B-CORRECTLY ZONED	0.224	MDR		2-5 DU/AC	R-1	0	0						WMWD
388081038	WRCOG6B-CORRECTLY ZONED	0.187	MDR		2-5 DU/AC	R-1	0	0						WMWD
383091007	WRCOG6B-CORRECTLY ZONED	0.064	MDR		2-5 DU/AC	R-1	0	0	COUNTY FAULT ZONE	AREAS OF FLOODING SENSITIVITY				WMWD
386201011	WRCOG6B-CORRECTLY ZONED	0.291	MDR		2-5 DU/AC	R-1	1	0	COUNTY FAULT ZONE					WMWD
381071018	WRCOG6B-CORRECTLY ZONED	0.079	MDR		2-5 DU/AC	R-3	0	0		AREAS OF FLOODING SENSITIVITY				WMWD

Appendix A - Housing Inventory List

449250012	WRCOG6B-CORRECTLY ZONED	0.194	MDR		2-5 DU/AC	R-1	0	0						SGPWA
462210015	WRCOG6B-CORRECTLY ZONED	0.183	MDR		2-5 DU/AC	R-1	0	0						SGPWA
458340043	WRCOG6B-CORRECTLY ZONED	0.282	MDR		2-5 DU/AC	R-1	1	0						SGPWA
458372002	WRCOG6B-CORRECTLY ZONED	0.181	MDR		2-5 DU/AC	R-1	0	0						SGPWA
458352012	WRCOG6B-CORRECTLY ZONED	0.233	MDR		2-5 DU/AC	R-1	0	0						SGPWA
564051004	WRCOG6B-CORRECTLY ZONED	0.575	MDR		2-5 DU/AC	R-1A-9000	1	1						SGPWA
567092029	WRCOG6B-CORRECTLY ZONED	0.215	MDR		2-5 DU/AC	R-1A-9000	0	0						SGPWA
565080020	WRCOG6B-CORRECTLY ZONED	0.185	MDR		2-5 DU/AC	R-3A	0	0		AREAS OF FLOODING SENSITIVITY				SGPWA
557212018	WRCOG6B-CORRECTLY ZONED	0.477	MDR		2-5 DU/AC	R-1A-9000	1	1						SGPWA
567121018	WRCOG6B-CORRECTLY ZONED	0.201	MDR		2-5 DU/AC	R-1A-9000	0	0		AREAS OF FLOODING SENSITIVITY				SGPWA
564112002	WRCOG6B-CORRECTLY ZONED	0.328	MDR		2-5 DU/AC	R-1A-9000	1	1						SGPWA
549251010	WRCOG6B-CORRECTLY ZONED	0.180	MDR		2-5 DU/AC	R-T	0	0						SGPWA
383073011	WRCOG6B-CORRECTLY ZONED	0.090	MDR		2-5 DU/AC	R-1	0	0		AREAS OF FLOODING SENSITIVITY				EMWD
140351006	WRCOG6B-CORRECTLY ZONED	0.172	MDR		2-5 DU/AC	R-1	0	0						WMWD
247160056	WRCOG6B-CORRECTLY ZONED	0.181	MDR		2-5 DU/AC	R-1	0	0		AREAS OF FLOODING SENSITIVITY				WMWD
308140005	WRCOG6B-CORRECTLY ZONED	92.579	MDR		2-5 DU/AC	R-A-5	185	148		AREAS OF FLOODING SENSITIVITY	YES			WMWD
387202020	WRCOG6B-CORRECTLY ZONED	0.183	MDR		2-5 DU/AC	R-1	0	0	COUNTY FAULT ZONE					WMWD
386200013	WRCOG6B-CORRECTLY ZONED	0.248	MDR		2-5 DU/AC	R-1	0	0						WMWD
387213022	WRCOG6B-CORRECTLY ZONED	0.227	MDR		2-5 DU/AC	R-1	0	0	COUNTY FAULT ZONE					WMWD
387212076	WRCOG6B-CORRECTLY ZONED	0.200	MDR		2-5 DU/AC	R-1	0	0	COUNTY FAULT ZONE					WMWD
388082007	WRCOG6B-CORRECTLY ZONED	0.007	MDR		2-5 DU/AC	R-1	0	0						WMWD
386152022	WRCOG6B-CORRECTLY ZONED	0.140	MDR		2-5 DU/AC	R-1	0	0	COUNTY FAULT ZONE					WMWD
408050019	WRCOG6B-CORRECTLY ZONED	4.925	MDR		2-5 DU/AC	R-T	10	8		AREAS OF FLOODING SENSITIVITY				SGPWA
408060007	WRCOG6B-CORRECTLY ZONED	11.140	MDR		2-5 DU/AC	R-T	22	18		AREAS OF FLOODING SENSITIVITY				SGPWA
383183012	WRCOG6B-CORRECTLY ZONED	0.181	MDR		2-5 DU/AC	R-1	0	0						EMWD
462202039	WRCOG6B-CORRECTLY ZONED	0.312	MDR		2-5 DU/AC	R-1	1	0						SGPWA
462212011	WRCOG6B-CORRECTLY ZONED	0.165	MDR		2-5 DU/AC	R-1	0	0						SGPWA
462212006	WRCOG6B-CORRECTLY ZONED	0.170	MDR		2-5 DU/AC	R-1	0	0						SGPWA
458341016	WRCOG6B-CORRECTLY ZONED	0.174	MDR		2-5 DU/AC	R-1	0	0						SGPWA
450080024	WRCOG6B-CORRECTLY ZONED	0.416	MDR		2-5 DU/AC	R-1	1	1						SGPWA
547110002	WRCOG6B-CORRECTLY ZONED	0.426	MDR		2-5 DU/AC	R-1	1	1						SGPWA
565242021	WRCOG6B-CORRECTLY ZONED	0.384	MDR		2-5 DU/AC	R-1A-9000	1	1						SGPWA
563183017	WRCOG6B-CORRECTLY ZONED	0.255	MDR		2-5 DU/AC	R-3A	1	0						SGPWA
560080014	WRCOG6B-CORRECTLY ZONED	0.538	MDR		2-5 DU/AC	R-3A-20000	1	1						SGPWA
561101019	WRCOG6B-CORRECTLY ZONED	0.393	MDR		2-5 DU/AC	R-1A-9000	1	1						SGPWA

Appendix A - Housing Inventory List

565101005	WRCOG6B-CORRECTLY ZONED	0.385	MDR		2-5 DU/AC	R-3A	1	1		AREAS OF FLOODING SENSITIVITY					SGPWA
564093006	WRCOG6B-CORRECTLY ZONED	0.211	MDR		2-5 DU/AC	R-1A-9000	0	0							SGPWA
561171016	WRCOG6B-CORRECTLY ZONED	0.148	MDR		2-5 DU/AC	R-1A-9000	0	0							SGPWA
247072012	WRCOG6B-CORRECTLY ZONED	0.614	MDR		2-5 DU/AC	R-1	1	1		AREAS OF FLOODING SENSITIVITY					WMWD
318292032	WRCOG6B-CORRECTLY ZONED	0.203	MDR		2-5 DU/AC	R-1	0	0							WMWD
327451020	WRCOG6B-CORRECTLY ZONED	0.196	MDR		2-5 DU/AC	R-1	0	0							WMWD
382043009	WRCOG6B-CORRECTLY ZONED	0.182	MDR		2-5 DU/AC	R-1	0	0	COUNTY FAULT ZONE						EMWD
386190012	WRCOG6B-CORRECTLY ZONED	0.203	MDR		2-5 DU/AC	R-1	0	0	COUNTY FAULT ZONE						EMWD
382043016	WRCOG6B-CORRECTLY ZONED	0.106	MDR		2-5 DU/AC	R-3	0	0	COUNTY FAULT ZONE						EMWD
383105024	WRCOG6B-CORRECTLY ZONED	0.097	MDR		2-5 DU/AC	R-1	0	0	COUNTY FAULT ZONE	AREAS OF FLOODING SENSITIVITY					EMWD
402150018	WRCOG6B-CORRECTLY ZONED	0.266	MDR		2-5 DU/AC	R-T	1	0		AREAS OF FLOODING SENSITIVITY					SGPWA
462202003	WRCOG6B-CORRECTLY ZONED	0.167	MDR		2-5 DU/AC	R-1	0	0							SGPWA
462211009	WRCOG6B-CORRECTLY ZONED	0.185	MDR		2-5 DU/AC	R-1	0	0							SGPWA
480450021	WRCOG6B-CORRECTLY ZONED	0.027	MDR		2-5 DU/AC	R-1	0	0					Zone E		SGPWA
458362002	WRCOG6B-CORRECTLY ZONED	0.164	MDR		2-5 DU/AC	R-1	0	0							SGPWA
458362034	WRCOG6B-CORRECTLY ZONED	0.215	MDR		2-5 DU/AC	R-1	0	0							SGPWA
561142022	WRCOG6B-CORRECTLY ZONED	0.248	MDR		2-5 DU/AC	R-1A-9000	0	0							SGPWA
559158009	WRCOG6B-CORRECTLY ZONED	0.025	MDR		2-5 DU/AC	R-3A-20000	0	0							SGPWA
563250017	WRCOG6B-CORRECTLY ZONED	1.287	MDR		2-5 DU/AC	R-3A	3	2							SGPWA
564140037	WRCOG6B-CORRECTLY ZONED	0.357	MDR		2-5 DU/AC	R-1A-9000	1	1							SGPWA
565161020	WRCOG6B-CORRECTLY ZONED	0.178	MDR		2-5 DU/AC	R-1A-9000	0	0							SGPWA
561072017	WRCOG6B-CORRECTLY ZONED	0.357	MDR		2-5 DU/AC	R-1A-9000	1	1							SGPWA
561191020	WRCOG6B-CORRECTLY ZONED	0.276	MDR		2-5 DU/AC	R-1A-9000	1	0							SGPWA
458360003	WRCOG6B-CORRECTLY ZONED	0.309	MDR		2-5 DU/AC	R-1	1	0							SGPWA
164611042	WRCOG6B-CORRECTLY ZONED	0.184	MDR		2-5 DU/AC	R-1	0	0		AREAS OF FLOODING SENSITIVITY					WMWD
144751002	WRCOG6B-CORRECTLY ZONED	0.165	MDR		2-5 DU/AC	R-1	0	0					Zone D		WMWD
387162023	WRCOG6B-CORRECTLY ZONED	0.045	MDR		2-5 DU/AC	R-1	0	0	COUNTY FAULT ZONE						EMWD
140351025	WRCOG6B-CORRECTLY ZONED	0.203	MDR		2-5 DU/AC	R-1	0	0							WMWD
140361018	WRCOG6B-CORRECTLY ZONED	0.191	MDR		2-5 DU/AC	R-1	0	0							WMWD
247043003	WRCOG6B-CORRECTLY ZONED	0.197	MDR		2-5 DU/AC	R-1	0	0							WMWD
297041016	WRCOG6B-CORRECTLY ZONED	0.232	MDR		2-5 DU/AC	R-A	0	0							WMWD
308180006	WRCOG6B-CORRECTLY ZONED	0.201	MDR		2-5 DU/AC	R-A-5	0	0							WMWD
309290035	WRCOG6B-CORRECTLY ZONED	14.032	MDR		2-5 DU/AC	R-1	28	22							WMWD
386193014	WRCOG6B-CORRECTLY ZONED	0.190	MDR		2-5 DU/AC	R-1	0	0	COUNTY FAULT ZONE						EMWD
387202019	WRCOG6B-CORRECTLY ZONED	0.121	MDR		2-5 DU/AC	R-1	0	0	COUNTY FAULT ZONE						EMWD
386193027	WRCOG6B-CORRECTLY ZONED	0.213	MDR		2-5 DU/AC	R-1	0	0	COUNTY FAULT ZONE						EMWD
386193024	WRCOG6B-CORRECTLY ZONED	0.720	MDR		2-5 DU/AC	R-1	1	1	COUNTY FAULT ZONE						EMWD

Appendix A - Housing Inventory List

387202003	WRCOG6B-CORRECTLY ZONED	0.188	MDR		2-5 DU/AC	R-1	0	0	COUNTY FAULT ZONE					EMWD
383042055	WRCOG6B-CORRECTLY ZONED	0.146	MDR		2-5 DU/AC	R-1	0	0	COUNTY FAULT ZONE					EMWD
383102006	WRCOG6B-CORRECTLY ZONED	0.043	MDR		2-5 DU/AC	R-1	0	0	COUNTY FAULT ZONE					EMWD
383182008	WRCOG6B-CORRECTLY ZONED	0.223	MDR		2-5 DU/AC	R-1	0	0						EMWD
386154001	WRCOG6B-CORRECTLY ZONED	0.298	MDR		2-5 DU/AC	R-1	1	0						EMWD
381272017	WRCOG6B-CORRECTLY ZONED	0.062	MDR		2-5 DU/AC	R-3	0	0	COUNTY FAULT ZONE					EMWD
383101007	WRCOG6B-CORRECTLY ZONED	0.172	MDR		2-5 DU/AC	R-1	0	0	COUNTY FAULT ZONE					EMWD
449290030	WRCOG6B-CORRECTLY ZONED	0.108	MDR		2-5 DU/AC	R-1-12000	0	0						SGPWA
449280036	WRCOG6B-CORRECTLY ZONED	0.080	MDR		2-5 DU/AC	R-A	0	0						SGPWA
462020005	WRCOG6B-CORRECTLY ZONED	38.095	MDR		2-5 DU/AC	R-1	76	61						SGPWA
462214002	WRCOG6B-CORRECTLY ZONED	0.166	MDR		2-5 DU/AC	R-1	0	0						SGPWA
565180015	WRCOG6B-CORRECTLY ZONED	0.724	MDR		2-5 DU/AC	R-1A-9000	1	1						SGPWA
555460008	WRCOG6B-CORRECTLY ZONED	1.236	MDR		2-5 DU/AC	R-A-20000	2	2						SGPWA
565225004	WRCOG6B-CORRECTLY ZONED	0.203	MDR		2-5 DU/AC	R-1A-9000	0	0						SGPWA
458351014	WRCOG6B-CORRECTLY ZONED	0.212	MDR		2-5 DU/AC	R-1	0	0						SGPWA
564195004	WRCOG6B-CORRECTLY ZONED	0.191	MDR		2-5 DU/AC	R-1A-9000	0	0						SGPWA
557230025	WRCOG6B-CORRECTLY ZONED	0.200	MDR		2-5 DU/AC	R-1A-9000	0	0						SGPWA
561151006	WRCOG6B-CORRECTLY ZONED	0.503	MDR		2-5 DU/AC	R-1A-9000	1	1						SGPWA
552033015	WRCOG6B-CORRECTLY ZONED	0.195	MDR		2-5 DU/AC	R-1	0	0						SGPWA
552283028	WRCOG6B-CORRECTLY ZONED	0.161	MDR		2-5 DU/AC	R-1	0	0	SAN JACINTO FAULT ZONE					SGPWA
564051008	WRCOG6B-CORRECTLY ZONED	0.184	MDR		2-5 DU/AC	R-1A-9000	0	0						SGPWA
563075009	WRCOG6B-CORRECTLY ZONED	0.428	MDR		2-5 DU/AC	R-1A-9000	1	1						SGPWA
563282004	WRCOG6B-CORRECTLY ZONED	0.622	MDR		2-5 DU/AC	R-1A-9000	1	1		AREAS OF FLOODING SENSITIVITY				SGPWA
290611001	WRCOG6B-CORRECTLY ZONED	0.193	MDR		2-5 DU/AC	R-1	0	0						WMWD
144440026	WRCOG6B-CORRECTLY ZONED	0.183	MDR		2-5 DU/AC	R-1	0	0				Zone D		WMWD
140320015	WRCOG6B-CORRECTLY ZONED	0.164	MDR		2-5 DU/AC	R-1	0	0						WMWD
135590006	WRCOG6B-CORRECTLY ZONED	0.009	MDR		2-5 DU/AC	R-1-10000	0	0						WMWD
247160055	WRCOG6B-CORRECTLY ZONED	0.662	MDR		2-5 DU/AC	R-1	1	1		AREAS OF FLOODING SENSITIVITY				WMWD
256062008	WRCOG6B-CORRECTLY ZONED	0.153	MDR		2-5 DU/AC	R-1	0	0						WMWD
255250008	WRCOG6B-CORRECTLY ZONED	1.006	MDR		2-5 DU/AC	R-1	2	2						WMWD
387212016	WRCOG6B-CORRECTLY ZONED	0.187	MDR		2-5 DU/AC	R-1	0	0	COUNTY FAULT ZONE					EMWD
382044018	WRCOG6B-CORRECTLY ZONED	0.097	MDR		2-5 DU/AC	R-1	0	0	COUNTY FAULT ZONE					EMWD
383182002	WRCOG6B-CORRECTLY ZONED	0.213	MDR		2-5 DU/AC	R-1	0	0						EMWD
381290015	WRCOG6B-CORRECTLY ZONED	0.415	MDR		2-5 DU/AC	R-3	1	1						EMWD
383162012	WRCOG6B-CORRECTLY ZONED	0.128	MDR		2-5 DU/AC	R-1	0	0						EMWD
388363011	WRCOG6B-CORRECTLY ZONED	0.182	MDR		2-5 DU/AC	R-1	0	0						EMWD
449260018	WRCOG6B-CORRECTLY ZONED	0.885	MDR		2-5 DU/AC	R-1	2	1						SGPWA
426060005	WRCOG6B-CORRECTLY ZONED	10.524	MDR		2-5 DU/AC	R-1	21	17						SGPWA
462080009	WRCOG6B-CORRECTLY ZONED	8.749	MDR		2-5 DU/AC	R-1	17	14		AREAS OF FLOODING SENSITIVITY				SGPWA
458352005	WRCOG6B-CORRECTLY ZONED	0.197	MDR		2-5 DU/AC	R-1	0	0						SGPWA

Appendix A - Housing Inventory List

463160015	WRCOG6B-CORRECTLY ZONED	2.932	MDR		2-5 DU/AC	R-1	6	5		AREAS OF FLOODING SENSITIVITY	YES				SGPWA
458341012	WRCOG6B-CORRECTLY ZONED	0.173	MDR		2-5 DU/AC	R-1	0	0							SGPWA
561131042	WRCOG6B-CORRECTLY ZONED	0.128	MDR		2-5 DU/AC	R-3A	0	0							SGPWA
560162006	WRCOG6B-CORRECTLY ZONED	0.042	MDR		2-5 DU/AC	R-3A-20000	0	0							SGPWA
564140034	WRCOG6B-CORRECTLY ZONED	0.035	MDR		2-5 DU/AC	R-1A-9000	0	0							SGPWA
462200006	WRCOG6B-CORRECTLY ZONED	0.165	MDR		2-5 DU/AC	R-1	0	0							SGPWA
469160011	WRCOG6B-CORRECTLY ZONED	9.015	MDR		2-5 DU/AC	R-1-20000	18	14							SGPWA
144420002	WRCOG6B-CORRECTLY ZONED	0.191	MDR		2-5 DU/AC	R-1	0	0					Zone D		WMWD
144450004	WRCOG6B-CORRECTLY ZONED	0.197	MDR		2-5 DU/AC	R-1	0	0					Zone D		WMWD
140360017	WRCOG6B-CORRECTLY ZONED	0.363	MDR		2-5 DU/AC	R-1	1	1							WMWD
135530013	WRCOG6B-CORRECTLY ZONED	0.249	MDR		2-5 DU/AC	R-1-10000	0	0							WMWD
135551005	WRCOG6B-CORRECTLY ZONED	0.420	MDR		2-5 DU/AC	R-1-10000	1	1							WMWD
318292023	WRCOG6B-CORRECTLY ZONED	0.171	MDR		2-5 DU/AC	R-1	0	0							WMWD
327450004	WRCOG6B-CORRECTLY ZONED	0.166	MDR		2-5 DU/AC	R-1	0	0							WMWD
383202006	WRCOG6B-CORRECTLY ZONED	0.158	MDR		2-5 DU/AC	R-3	0	0	COUNTY FAULT ZONE	AREAS OF FLOODING SENSITIVITY					EMWD
386193025	WRCOG6B-CORRECTLY ZONED	0.250	MDR		2-5 DU/AC	R-1	1	0	COUNTY FAULT ZONE						EMWD
383033005	WRCOG6B-CORRECTLY ZONED	0.224	MDR		2-5 DU/AC	R-1	0	0	COUNTY FAULT ZONE						EMWD
462190010	WRCOG6B-CORRECTLY ZONED	0.251	MDR		2-5 DU/AC	R-1	1	0							SGPWA
457310021	WRCOG6B-CORRECTLY ZONED	0.167	MDR		2-5 DU/AC	R-1	0	0		AREAS OF FLOODING SENSITIVITY					SGPWA
459121060	WRCOG6B-CORRECTLY ZONED	0.008	MDR		2-5 DU/AC	R-T	0	0		AREAS OF FLOODING SENSITIVITY					SGPWA
462213027	WRCOG6B-CORRECTLY ZONED	0.166	MDR		2-5 DU/AC	R-1	0	0							SGPWA
466391006	WRCOG6B-CORRECTLY ZONED	0.170	MDR		2-5 DU/AC	R-1	0	0			YES				SGPWA
457350008	WRCOG6B-CORRECTLY ZONED	4.413	MDR		2-5 DU/AC	R-1	9	7							SGPWA
564187004	WRCOG6B-CORRECTLY ZONED	0.341	MDR		2-5 DU/AC	R-1A-9000	1	1							SGPWA
565113010	WRCOG6B-CORRECTLY ZONED	1.013	MDR		2-5 DU/AC	R-1A-9000	2	2							SGPWA
561152004	WRCOG6B-CORRECTLY ZONED	0.498	MDR		2-5 DU/AC	R-1A-9000	1	1							SGPWA
564222006	WRCOG6B-CORRECTLY ZONED	0.277	MDR		2-5 DU/AC	R-1A-9000	1	0							SGPWA
567082006	WRCOG6B-CORRECTLY ZONED	0.116	MDR		2-5 DU/AC	R-1A-9000	0	0							SGPWA
561152002	WRCOG6B-CORRECTLY ZONED	0.340	MDR		2-5 DU/AC	R-1A-9000	1	1							SGPWA
567102006	WRCOG6B-CORRECTLY ZONED	0.255	MDR		2-5 DU/AC	R-1A-9000	1	0		AREAS OF FLOODING SENSITIVITY					SGPWA
565225018	WRCOG6B-CORRECTLY ZONED	0.203	MDR		2-5 DU/AC	R-1A-9000	0	0							SGPWA
560133002	WRCOG6B-CORRECTLY ZONED	0.377	MDR		2-5 DU/AC	R-3A-20000	1	1							SGPWA
564071012	WRCOG6B-CORRECTLY ZONED	0.416	MDR		2-5 DU/AC	R-1A-9000	1	1							SGPWA
966390004	WRCOG6B-CORRECTLY ZONED	4.307	MDR		2-5 DU/AC	R-1	9	7							EMWD
462200005	WRCOG6B-CORRECTLY ZONED	0.165	MDR		2-5 DU/AC	R-1	0	0							SGPWA
567112010	WRCOG6B-CORRECTLY ZONED	0.961	MDR		2-5 DU/AC	R-1A-9000	2	2							SGPWA
563274002	WRCOG6B-CORRECTLY ZONED	0.390	MDR		2-5 DU/AC	R-1A-9000	1	1							SGPWA
308170016	WRCOG6B-CORRECTLY ZONED	0.195	MDR		2-5 DU/AC	R-A-5	0	0							WMWD
327451032	WRCOG6B-CORRECTLY ZONED	0.175	MDR		2-5 DU/AC	R-1	0	0							WMWD
386151027	WRCOG6B-CORRECTLY ZONED	0.137	MDR		2-5 DU/AC	R-1	0	0	COUNTY FAULT ZONE						EMWD
387252019	WRCOG6B-CORRECTLY ZONED	0.174	MDR		2-5 DU/AC	R-1	0	0	COUNTY FAULT ZONE						EMWD

Appendix A - Housing Inventory List

383115035	WRCOG6B-CORRECTLY ZONED	0.093	MDR		2-5 DU/AC	R-1	0	0	COUNTY FAULT ZONE					EMWD
426060007	WRCOG6B-CORRECTLY ZONED	2.179	MDR		2-5 DU/AC	R-1	4	3						SGPWA
386151002	WRCOG6B-CORRECTLY ZONED	0.149	MDR		2-5 DU/AC	R-1	0	0	COUNTY FAULT ZONE	AREAS OF FLOODING SENSITIVITY				EMWD
434260019	WRCOG6B-CORRECTLY ZONED	2.263	MDR		2-5 DU/AC	R-3	5	4						SGPWA
462190008	WRCOG6B-CORRECTLY ZONED	0.228	MDR		2-5 DU/AC	R-1	0	0						SGPWA
462214004	WRCOG6B-CORRECTLY ZONED	0.166	MDR		2-5 DU/AC	R-1	0	0						SGPWA
462202022	WRCOG6B-CORRECTLY ZONED	0.178	MDR		2-5 DU/AC	R-1	0	0						SGPWA
458362004	WRCOG6B-CORRECTLY ZONED	0.190	MDR		2-5 DU/AC	R-1	0	0						SGPWA
561093006	WRCOG6B-CORRECTLY ZONED	0.205	MDR		2-5 DU/AC	R-1A-9000	0	0						SGPWA
559181011	WRCOG6B-CORRECTLY ZONED	0.504	MDR		2-5 DU/AC	R-3A-20000	1	1						SGPWA
564240002	WRCOG6B-CORRECTLY ZONED	0.226	MDR		2-5 DU/AC	R-1A-9000	0	0		AREAS OF FLOODING SENSITIVITY				SGPWA
559158008	WRCOG6B-CORRECTLY ZONED	0.175	MDR		2-5 DU/AC	R-3A-20000	0	0						SGPWA
561112011	WRCOG6B-CORRECTLY ZONED	0.501	MDR		2-5 DU/AC	R-1A-9000	1	1						SGPWA
565124003	WRCOG6B-CORRECTLY ZONED	1.374	MDR		2-5 DU/AC	R-1A-9000	3	2						SGPWA
308160004	WRCOG6B-CORRECTLY ZONED	0.120	MDR		2-5 DU/AC	R-A-5	0	0				YES		WMWD
383072032	WRCOG6B-CORRECTLY ZONED	0.173	MDR		2-5 DU/AC	R-1	0	0		AREAS OF FLOODING SENSITIVITY				WMWD
555460020	WRCOG6B-CORRECTLY ZONED	4.293	MDR		2-5 DU/AC	R-1-20000	9	7						SGPWA
136400035	WRCOG6B-CORRECTLY ZONED	1.162	MDR		2-5 DU/AC	R-1-8000	2	2						WMWD
135550004	WRCOG6B-CORRECTLY ZONED	0.326	MDR		2-5 DU/AC	R-1-10000	1	1						WMWD
308170002	WRCOG6B-CORRECTLY ZONED	0.193	MDR		2-5 DU/AC	R-A-5	0	0				YES		WMWD
327462007	WRCOG6B-CORRECTLY ZONED	0.172	MDR		2-5 DU/AC	R-1	0	0						WMWD
386193017	WRCOG6B-CORRECTLY ZONED	0.200	MDR		2-5 DU/AC	R-1	0	0	COUNTY FAULT ZONE					EMWD
386153001	WRCOG6B-CORRECTLY ZONED	0.131	MDR		2-5 DU/AC	R-1	0	0	COUNTY FAULT ZONE					EMWD
386151017	WRCOG6B-CORRECTLY ZONED	0.148	MDR		2-5 DU/AC	R-1	0	0	COUNTY FAULT ZONE					EMWD
386153007	WRCOG6B-CORRECTLY ZONED	0.149	MDR		2-5 DU/AC	R-1	0	0	COUNTY FAULT ZONE					EMWD
386153013	WRCOG6B-CORRECTLY ZONED	0.067	MDR		2-5 DU/AC	R-1	0	0	COUNTY FAULT ZONE					EMWD
383114020	WRCOG6B-CORRECTLY ZONED	0.097	MDR		2-5 DU/AC	R-1	0	0	COUNTY FAULT ZONE					EMWD
386152017	WRCOG6B-CORRECTLY ZONED	0.076	MDR		2-5 DU/AC	R-1	0	0	COUNTY FAULT ZONE					EMWD
387213017	WRCOG6B-CORRECTLY ZONED	0.131	MDR		2-5 DU/AC	R-1	0	0	COUNTY FAULT ZONE					EMWD
402040028	WRCOG6B-CORRECTLY ZONED	2.028	MDR		2-5 DU/AC	R-1	4	3	COUNTY FAULT ZONE					SGPWA
450080048	WRCOG6B-CORRECTLY ZONED	5.298	MDR		2-5 DU/AC	R-1-10000	11	8						SGPWA
458362012	WRCOG6B-CORRECTLY ZONED	0.182	MDR		2-5 DU/AC	R-1	0	0						SGPWA
450223039	WRCOG6B-CORRECTLY ZONED	0.007	MDR		2-5 DU/AC	R-1	0	0						SGPWA
462202031	WRCOG6B-CORRECTLY ZONED	0.212	MDR		2-5 DU/AC	R-1	0	0						SGPWA
463160014	WRCOG6B-CORRECTLY ZONED	4.779	MDR		2-5 DU/AC	R-1	10	8				YES		SGPWA
462212004	WRCOG6B-CORRECTLY ZONED	0.166	MDR		2-5 DU/AC	R-1	0	0						SGPWA
458362008	WRCOG6B-CORRECTLY ZONED	0.183	MDR		2-5 DU/AC	R-1	0	0						SGPWA
563062012	WRCOG6B-CORRECTLY ZONED	0.228	MDR		2-5 DU/AC	R-1A-9000	0	0						SGPWA
563300004	WRCOG6B-CORRECTLY ZONED	0.508	MDR		2-5 DU/AC	R-3A	1	1						SGPWA

Appendix A - Housing Inventory List

563213010	WRCOG6B-CORRECTLY ZONED	0.049	MDR		2-5 DU/AC	R-1A-9000	0	0		AREAS OF FLOODING SENSITIVITY				SGPWA
567081009	WRCOG6B-CORRECTLY ZONED	0.879	MDR		2-5 DU/AC	R-1A-9000	2	1		AREAS OF FLOODING SENSITIVITY				SGPWA
462213013	WRCOG6B-CORRECTLY ZONED	0.215	MDR		2-5 DU/AC	R-1	0	0						SGPWA
965440008	WRCOG6B-CORRECTLY ZONED	2.319	MDR		2-5 DU/AC	R-A-2 1/2	5	4						EMWD
382050032	WRCOG6B-CORRECTLY ZONED	0.307	MDR		2-5 DU/AC	R-1A	1	0						EMWD
327451055	WRCOG6B-CORRECTLY ZONED	0.174	MDR		2-5 DU/AC	R-1	0	0						WMWD
917260036	WRCOG6B-CORRECTLY ZONED	1.911	MDR		2-5 DU/AC	R-1	4	3						EMWD
135540003	WRCOG6B-CORRECTLY ZONED	0.733	MDR		2-5 DU/AC	R-1-10000	1	1						WMWD
140320016	WRCOG6B-CORRECTLY ZONED	0.165	MDR		2-5 DU/AC	R-1	0	0						WMWD
256062017	WRCOG6B-CORRECTLY ZONED	0.414	MDR		2-5 DU/AC	R-1	1	1						WMWD
255031018	WRCOG6B-CORRECTLY ZONED	4.645	MDR		2-5 DU/AC	R-1	9	7						WMWD
327451003	WRCOG6B-CORRECTLY ZONED	0.172	MDR		2-5 DU/AC	R-1	0	0						WMWD
318292030	WRCOG6B-CORRECTLY ZONED	0.228	MDR		2-5 DU/AC	R-1	0	0						WMWD
327452007	WRCOG6B-CORRECTLY ZONED	0.168	MDR		2-5 DU/AC	R-1	0	0						WMWD
371150006	WRCOG6B-CORRECTLY ZONED	0.448	MDR		2-5 DU/AC	R-3	1	1	COUNTY FAULT ZONE					WMWD
386153022	WRCOG6B-CORRECTLY ZONED	0.149	MDR		2-5 DU/AC	R-1	0	0	COUNTY FAULT ZONE					EMWD
383161010	WRCOG6B-CORRECTLY ZONED	0.158	MDR		2-5 DU/AC	R-1	0	0						EMWD
386192010	WRCOG6B-CORRECTLY ZONED	0.235	MDR		2-5 DU/AC	R-1	0	0	COUNTY FAULT ZONE					EMWD
387202004	WRCOG6B-CORRECTLY ZONED	0.194	MDR		2-5 DU/AC	R-1	0	0	COUNTY FAULT ZONE					EMWD
386152020	WRCOG6B-CORRECTLY ZONED	0.063	MDR		2-5 DU/AC	R-1	0	0	COUNTY FAULT ZONE					EMWD
387060004	WRCOG6B-CORRECTLY ZONED	0.237	MDR		2-5 DU/AC	R-1	0	0	COUNTY FAULT ZONE					EMWD
408060006	WRCOG6B-CORRECTLY ZONED	3.415	MDR		2-5 DU/AC	R-T	7	5		AREAS OF FLOODING SENSITIVITY				SGPWA
462192003	WRCOG6B-CORRECTLY ZONED	0.167	MDR		2-5 DU/AC	R-1	0	0						SGPWA
458362016	WRCOG6B-CORRECTLY ZONED	0.170	MDR		2-5 DU/AC	R-1	0	0						SGPWA
480060039	WRCOG6B-CORRECTLY ZONED	0.246	MDR		2-5 DU/AC	R-1	0	0						SGPWA
466391004	WRCOG6B-CORRECTLY ZONED	0.179	MDR		2-5 DU/AC	R-1	0	0			YES			SGPWA
549501038	WRCOG6B-CORRECTLY ZONED	0.053	MDR		2-5 DU/AC	R-T	0	0						SGPWA
565043019	WRCOG6B-CORRECTLY ZONED	0.048	MDR		2-5 DU/AC	R-1A-9000	0	0						SGPWA
563082002	WRCOG6B-CORRECTLY ZONED	0.429	MDR		2-5 DU/AC	R-1A-9000	1	1						SGPWA
560133006	WRCOG6B-CORRECTLY ZONED	0.341	MDR		2-5 DU/AC	R-3A-20000	1	1						SGPWA
565242003	WRCOG6B-CORRECTLY ZONED	0.246	MDR		2-5 DU/AC	R-1A-9000	0	0						SGPWA
458372004	WRCOG6B-CORRECTLY ZONED	0.203	MDR		2-5 DU/AC	R-1	0	0						SGPWA
327451051	WRCOG6B-CORRECTLY ZONED	0.175	MDR		2-5 DU/AC	R-1	0	0						WMWD
253260002	WRCOG6B-CORRECTLY ZONED	2.315	MDR		2-5 DU/AC	R-1	5	4						WMWD
144501021	WRCOG6B-CORRECTLY ZONED	0.173	MDR		2-5 DU/AC	R-1	0	0					Zone D	WMWD
130740010	WRCOG6B-CORRECTLY ZONED	0.302	MDR		2-5 DU/AC	R-1	1	0						WMWD
135530009	WRCOG6B-CORRECTLY ZONED	0.289	MDR		2-5 DU/AC	R-1-10000	1	0						WMWD
327452013	WRCOG6B-CORRECTLY ZONED	0.168	MDR		2-5 DU/AC	R-1	0	0						WMWD
327462010	WRCOG6B-CORRECTLY ZONED	0.188	MDR		2-5 DU/AC	R-1	0	0						WMWD
318292033	WRCOG6B-CORRECTLY ZONED	0.201	MDR		2-5 DU/AC	R-1	0	0						WMWD
386154011	WRCOG6B-CORRECTLY ZONED	0.176	MDR		2-5 DU/AC	R-1	0	0	COUNTY FAULT ZONE					EMWD

Appendix A - Housing Inventory List

387180006	WRCOG6B-CORRECTLY ZONED	0.271	MDR		2-5 DU/AC	R-1	1	0	COUNTY FAULT ZONE					EMWD
381290004	WRCOG6B-CORRECTLY ZONED	5.801	MDR		2-5 DU/AC	R-3	12	9	COUNTY FAULT ZONE	AREAS OF FLOODING SENSITIVITY				EMWD
386201001	WRCOG6B-CORRECTLY ZONED	0.217	MDR		2-5 DU/AC	R-1	0	0						EMWD
383081040	WRCOG6B-CORRECTLY ZONED	0.252	MDR		2-5 DU/AC	R-1	1	0	COUNTY FAULT ZONE					EMWD
383162003	WRCOG6B-CORRECTLY ZONED	0.130	MDR		2-5 DU/AC	R-1	0	0						EMWD
447091042	WRCOG6B-CORRECTLY ZONED	0.039	MDR		2-5 DU/AC	R-1	0	0						SGPWA
383033016	WRCOG6B-CORRECTLY ZONED	0.166	MDR		2-5 DU/AC	R-1	0	0						EMWD
466391039	WRCOG6B-CORRECTLY ZONED	0.172	MDR		2-5 DU/AC	R-1	0	0			YES			SGPWA
466391028	WRCOG6B-CORRECTLY ZONED	0.171	MDR		2-5 DU/AC	R-1	0	0			YES			SGPWA
466391029	WRCOG6B-CORRECTLY ZONED	0.170	MDR		2-5 DU/AC	R-1	0	0			YES			SGPWA
447280047	WRCOG6B-CORRECTLY ZONED	0.302	MDR		2-5 DU/AC	R-1	1	0						SGPWA
457220039	WRCOG6B-CORRECTLY ZONED	3.512	MDR		2-5 DU/AC	R-T	7	6						SGPWA
466391034	WRCOG6B-CORRECTLY ZONED	0.348	MDR		2-5 DU/AC	R-1	1	1			YES			SGPWA
557203001	WRCOG6B-CORRECTLY ZONED	0.376	MDR		2-5 DU/AC	R-1A-9000	1	1						SGPWA
561062002	WRCOG6B-CORRECTLY ZONED	0.203	MDR		2-5 DU/AC	R-1A-9000	0	0		AREAS OF FLOODING SENSITIVITY				SGPWA
563075004	WRCOG6B-CORRECTLY ZONED	0.409	MDR		2-5 DU/AC	R-1A-9000	1	1						SGPWA
565224002	WRCOG6B-CORRECTLY ZONED	0.183	MDR		2-5 DU/AC	R-1A-9000	0	0						SGPWA
563242011	WRCOG6B-CORRECTLY ZONED	0.325	MDR		2-5 DU/AC	R-3A	1	1						SGPWA
561220008	WRCOG6B-CORRECTLY ZONED	0.457	MDR		2-5 DU/AC	R-1A-9000	1	1						SGPWA
565225014	WRCOG6B-CORRECTLY ZONED	0.204	MDR		2-5 DU/AC	R-1A-9000	0	0						SGPWA
548131004	WRCOG6B-CORRECTLY ZONED	0.916	MDR		2-5 DU/AC	R-D	2	1		AREAS OF FLOODING SENSITIVITY				SGPWA
561121038	WRCOG6B-CORRECTLY ZONED	0.130	MDR		2-5 DU/AC	R-1A-9000	0	0						SGPWA
386160004	WRCOG6B-CORRECTLY ZONED	73.655	MDR		2-5 DU/AC	R-1	147	118	COUNTY FAULT ZONE					EMWD
557201015	WRCOG6B-CORRECTLY ZONED	0.539	MDR		2-5 DU/AC	R-1A-9000	1	1						SGPWA
115233013	WRCOG6B-CORRECTLY ZONED	0.201	MDR		2-5 DU/AC	R-2	0	0						WMWD
563044006	WRCOG6B-CORRECTLY ZONED	0.061	MDR		2-5 DU/AC	R-1A-9000	0	0						SGPWA
136030011	WRCOG6B-CORRECTLY ZONED	0.045	MDR		2-5 DU/AC	R-1	0	0						WMWD
383072022	WRCOG6B-CORRECTLY ZONED	0.090	MDR		2-5 DU/AC	R-1	0	0		AREAS OF FLOODING SENSITIVITY				EMWD
144600053	WRCOG6B-CORRECTLY ZONED	0.183	MDR		2-5 DU/AC	R-1	0	0					Zone D	WMWD
140360002	WRCOG6B-CORRECTLY ZONED	0.236	MDR		2-5 DU/AC	R-1	0	0						WMWD
135204005	WRCOG6B-CORRECTLY ZONED	0.180	MDR		2-5 DU/AC	R-1	0	0						WMWD
297034013	WRCOG6B-CORRECTLY ZONED	0.186	MDR		2-5 DU/AC	R-A	0	0						WMWD
382022024	WRCOG6B-CORRECTLY ZONED	0.097	MDR		2-5 DU/AC	R-1	0	0	COUNTY FAULT ZONE					EMWD
383115034	WRCOG6B-CORRECTLY ZONED	0.092	MDR		2-5 DU/AC	R-1	0	0	COUNTY FAULT ZONE					EMWD
383125032	WRCOG6B-CORRECTLY ZONED	0.098	MDR		2-5 DU/AC	R-3	0	0	COUNTY FAULT ZONE					EMWD
381071040	WRCOG6B-CORRECTLY ZONED	0.080	MDR		2-5 DU/AC	R-3	0	0						EMWD
383183024	WRCOG6B-CORRECTLY ZONED	0.193	MDR		2-5 DU/AC	R-1	0	0						EMWD
408070009	WRCOG6B-CORRECTLY ZONED	0.083	MDR		2-5 DU/AC	R-1	0	0		AREAS OF FLOODING SENSITIVITY				SGPWA



Appendix A - Housing Inventory List

383103004	WRCOG6B-CORRECTLY ZONED	0.089	MDR		2-5 DU/AC	R-1	0	0	COUNTY FAULT ZONE	AREAS OF FLOODING SENSITIVITY				EMWD
465020004	WRCOG6B-CORRECTLY ZONED	10.542	MDR		2-5 DU/AC	R-T-20000	21	17		AREAS OF FLOODING SENSITIVITY				EMWD
447121002	WRCOG6B-CORRECTLY ZONED	0.029	MDR		2-5 DU/AC	R-1	0	0						EMWD
462020010	WRCOG6B-CORRECTLY ZONED	39.865	MDR		2-5 DU/AC	R-1	80	64		AREAS OF FLOODING SENSITIVITY				EMWD
466383001	WRCOG6B-CORRECTLY ZONED	1.476	MDR		2-5 DU/AC	R-1	3	2						EMWD
458350003	WRCOG6B-CORRECTLY ZONED	0.204	MDR		2-5 DU/AC	R-1	0	0						EMWD
462211007	WRCOG6B-CORRECTLY ZONED	0.225	MDR		2-5 DU/AC	R-1	0	0						EMWD
462191017	WRCOG6B-CORRECTLY ZONED	1.015	MDR		2-5 DU/AC	R-1	2	2						EMWD
462213009	WRCOG6B-CORRECTLY ZONED	0.181	MDR		2-5 DU/AC	R-1	0	0						EMWD
561161003	WRCOG6B-CORRECTLY ZONED	0.155	MDR		2-5 DU/AC	R-1A-9000	0	0						SGPWA
565051015	WRCOG6B-CORRECTLY ZONED	0.543	MDR		2-5 DU/AC	R-1A-9000	1	1		AREAS OF FLOODING SENSITIVITY				SGPWA
567092005	WRCOG6B-CORRECTLY ZONED	0.227	MDR		2-5 DU/AC	R-1A-9000	0	0						SGPWA
563241017	WRCOG6B-CORRECTLY ZONED	1.222	MDR		2-5 DU/AC	R-1A-9000	2	2						SGPWA
308160009	WRCOG6B-CORRECTLY ZONED	0.073	MDR		2-5 DU/AC	R-A-5	0	0			YES			WMWD
383076013	WRCOG6B-CORRECTLY ZONED	0.113	MDR		2-5 DU/AC	R-1	0	0						WMWD
383072018	WRCOG6B-CORRECTLY ZONED	0.095	MDR		2-5 DU/AC	R-1	0	0		AREAS OF FLOODING SENSITIVITY				WMWD
327451050	WRCOG6B-CORRECTLY ZONED	0.175	MDR		2-5 DU/AC	R-1	0	0						WMWD
144450008	WRCOG6B-CORRECTLY ZONED	0.193	MDR		2-5 DU/AC	R-1	0	0				Zone D		WMWD
386191007	WRCOG6B-CORRECTLY ZONED	0.202	MDR		2-5 DU/AC	R-1	0	0	COUNTY FAULT ZONE					EMWD
386202003	WRCOG6B-CORRECTLY ZONED	0.221	MDR		2-5 DU/AC	R-1	0	0						EMWD
386201016	WRCOG6B-CORRECTLY ZONED	0.215	MDR		2-5 DU/AC	R-1	0	0	COUNTY FAULT ZONE					EMWD
386153019	WRCOG6B-CORRECTLY ZONED	0.163	MDR		2-5 DU/AC	R-1	0	0	COUNTY FAULT ZONE					EMWD
383162008	WRCOG6B-CORRECTLY ZONED	0.129	MDR		2-5 DU/AC	R-1	0	0						EMWD
386210006	WRCOG6B-CORRECTLY ZONED	0.211	MDR		2-5 DU/AC	R-1	0	0						EMWD
459290020	WRCOG6B-CORRECTLY ZONED	0.898	MDR		2-5 DU/AC	R-T	2	1						EMWD
462202019	WRCOG6B-CORRECTLY ZONED	0.186	MDR		2-5 DU/AC	R-1	0	0						EMWD
458352003	WRCOG6B-CORRECTLY ZONED	0.174	MDR		2-5 DU/AC	R-1	0	0						EMWD
462202026	WRCOG6B-CORRECTLY ZONED	0.210	MDR		2-5 DU/AC	R-1	0	0						EMWD
458351012	WRCOG6B-CORRECTLY ZONED	0.211	MDR		2-5 DU/AC	R-1	0	0						EMWD
561112019	WRCOG6B-CORRECTLY ZONED	0.523	MDR		2-5 DU/AC	R-1A-9000	1	1						SGPWA
565034009	WRCOG6B-CORRECTLY ZONED	1.186	MDR		2-5 DU/AC	R-1A-9000	2	2						SGPWA
565052003	WRCOG6B-CORRECTLY ZONED	0.201	MDR		2-5 DU/AC	R-1A-9000	0	0		AREAS OF FLOODING SENSITIVITY				SGPWA
561102010	WRCOG6B-CORRECTLY ZONED	0.458	MDR		2-5 DU/AC	R-1A-9000	1	1						SGPWA
564161006	WRCOG6B-CORRECTLY ZONED	0.607	MDR		2-5 DU/AC	R-1A-9000	1	1						SGPWA
561204002	WRCOG6B-CORRECTLY ZONED	0.256	MDR		2-5 DU/AC	R-1A-9000	1	0						SGPWA
560162003	WRCOG6B-CORRECTLY ZONED	0.342	MDR		2-5 DU/AC	R-3A-20000	1	1						SGPWA
564111024	WRCOG6B-CORRECTLY ZONED	0.479	MDR		2-5 DU/AC	R-1A-9000	1	1						SGPWA
327451046	WRCOG6B-CORRECTLY ZONED	0.175	MDR		2-5 DU/AC	R-1	0	0						WMWD
135050033	WRCOG6B-CORRECTLY ZONED	0.142	MDR		2-5 DU/AC	R-1	0	0						WMWD

Appendix A - Housing Inventory List

387060047	WRCOG6B-CORRECTLY ZONED	0.391	MDR		2-5 DU/AC	R-1	1	1	COUNTY FAULT ZONE					EMWD
381064023	WRCOG6B-CORRECTLY ZONED	0.046	MDR		2-5 DU/AC	R-3	0	0		AREAS OF FLOODING SENSITIVITY				EMWD
386192013	WRCOG6B-CORRECTLY ZONED	0.244	MDR		2-5 DU/AC	R-1	0	0	COUNTY FAULT ZONE					EMWD
383115018	WRCOG6B-CORRECTLY ZONED	0.095	MDR		2-5 DU/AC	R-1	0	0	COUNTY FAULT ZONE					EMWD
386193018	WRCOG6B-CORRECTLY ZONED	0.207	MDR		2-5 DU/AC	R-1	0	0	COUNTY FAULT ZONE					EMWD
449203005	WRCOG6B-CORRECTLY ZONED	0.170	MDR		2-5 DU/AC	R-1	0	0						EMWD
458341006	WRCOG6B-CORRECTLY ZONED	0.170	MDR		2-5 DU/AC	R-1	0	0		AREAS OF FLOODING SENSITIVITY				EMWD
466391013	WRCOG6B-CORRECTLY ZONED	0.214	MDR		2-5 DU/AC	R-1	0	0			YES			EMWD
462214008	WRCOG6B-CORRECTLY ZONED	0.176	MDR		2-5 DU/AC	R-1	0	0						EMWD
561151036	WRCOG6B-CORRECTLY ZONED	0.081	MDR		2-5 DU/AC	R-1A-9000	0	0						SGPWA
563172006	WRCOG6B-CORRECTLY ZONED	0.149	MDR		2-5 DU/AC	R-1A-9000	0	0						SGPWA
561122018	WRCOG6B-CORRECTLY ZONED	0.149	MDR		2-5 DU/AC	R-1A-9000	0	0						SGPWA
561123016	WRCOG6B-CORRECTLY ZONED	0.140	MDR		2-5 DU/AC	R-1A-9000	0	0						SGPWA
564112016	WRCOG6B-CORRECTLY ZONED	0.191	MDR		2-5 DU/AC	R-1A-9000	0	0						SGPWA
564201007	WRCOG6B-CORRECTLY ZONED	0.575	MDR		2-5 DU/AC	R-1A-9000	1	1		AREAS OF FLOODING SENSITIVITY				SGPWA
561092013	WRCOG6B-CORRECTLY ZONED	0.240	MDR		2-5 DU/AC	R-1A-9000	0	0						SGPWA
565231010	WRCOG6B-CORRECTLY ZONED	0.146	MDR		2-5 DU/AC	R-1A-9000	0	0						SGPWA
308140003	WRCOG6B-CORRECTLY ZONED	15.054	MDR		2-5 DU/AC	R-A-5	30	24			YES			WMWD
462213010	WRCOG6B-CORRECTLY ZONED	0.182	MDR		2-5 DU/AC	R-1	0	0						EMWD
383210016	WRCOG6B-CORRECTLY ZONED	0.319	MDR		2-5 DU/AC	R-3	1	1	COUNTY FAULT ZONE	AREAS OF FLOODING SENSITIVITY				EMWD
270320078	WRCOG6B-CORRECTLY ZONED	0.640	MDR		2-5 DU/AC	R-1	1	1						WMWD
140360016	WRCOG6B-CORRECTLY ZONED	0.281	MDR		2-5 DU/AC	R-1	1	0						WMWD
247160051	WRCOG6B-CORRECTLY ZONED	0.012	MDR		2-5 DU/AC	R-1	0	0		AREAS OF FLOODING SENSITIVITY				WMWD
247072006	WRCOG6B-CORRECTLY ZONED	0.217	MDR		2-5 DU/AC	R-1	0	0		AREAS OF FLOODING SENSITIVITY				WMWD
309290039	WRCOG6B-CORRECTLY ZONED	4.836	MDR		2-5 DU/AC	R-1	10	8						WMWD
307120002	WRCOG6B-CORRECTLY ZONED	72.815	MDR		2-5 DU/AC	R-A-5	146	117		AREAS OF FLOODING SENSITIVITY				WMWD
318292008	WRCOG6B-CORRECTLY ZONED	0.173	MDR		2-5 DU/AC	R-1	0	0						WMWD
386190009	WRCOG6B-CORRECTLY ZONED	0.171	MDR		2-5 DU/AC	R-1	0	0	COUNTY FAULT ZONE					EMWD
381282012	WRCOG6B-CORRECTLY ZONED	0.151	MDR		2-5 DU/AC	R-3	0	0						EMWD
381290012	WRCOG6B-CORRECTLY ZONED	0.404	MDR		2-5 DU/AC	R-3	1	1		AREAS OF FLOODING SENSITIVITY				EMWD
383081009	WRCOG6B-CORRECTLY ZONED	0.076	MDR		2-5 DU/AC	R-1	0	0	COUNTY FAULT ZONE	AREAS OF FLOODING SENSITIVITY				EMWD

Appendix A - Housing Inventory List

381248001	WRCOG6B-CORRECTLY ZONED	0.103	MDR		2-5 DU/AC	R-3	0	0	COUNTY FAULT ZONE	AREAS OF FLOODING SENSITIVITY				EMWD
466391033	WRCOG6B-CORRECTLY ZONED	0.314	MDR		2-5 DU/AC	R-1	1	1			YES			EMWD
463160010	WRCOG6B-CORRECTLY ZONED	4.765	MDR		2-5 DU/AC	R-1	10	8						EMWD
462060017	WRCOG6B-CORRECTLY ZONED	16.824	MDR		2-5 DU/AC	R-1	34	27		AREAS OF FLOODING SENSITIVITY	YES			EMWD
458350010	WRCOG6B-CORRECTLY ZONED	0.251	MDR		2-5 DU/AC	R-1	1	0						EMWD
458351004	WRCOG6B-CORRECTLY ZONED	0.181	MDR		2-5 DU/AC	R-1	0	0						EMWD
458352013	WRCOG6B-CORRECTLY ZONED	0.179	MDR		2-5 DU/AC	R-1	0	0						EMWD
458372018	WRCOG6B-CORRECTLY ZONED	0.222	MDR		2-5 DU/AC	R-1	0	0						EMWD
565043011	WRCOG6B-CORRECTLY ZONED	0.279	MDR		2-5 DU/AC	R-1A-9000	1	0						SGPWA
564202004	WRCOG6B-CORRECTLY ZONED	0.517	MDR		2-5 DU/AC	R-1A-9000	1	1						SGPWA
561141013	WRCOG6B-CORRECTLY ZONED	0.107	MDR		2-5 DU/AC	R-1A-9000	0	0						SGPWA
549400005	WRCOG6B-CORRECTLY ZONED	0.201	MDR		2-5 DU/AC	R-T	0	0						SGPWA
563122015	WRCOG6B-CORRECTLY ZONED	0.132	MDR		2-5 DU/AC	R-1A-9000	0	0						SGPWA
966430010	WRCOG6B-CORRECTLY ZONED	0.279	MDR		2-5 DU/AC	R-1-12000	1	0			YES			EMWD
560150032	WRCOG6B-CORRECTLY ZONED	0.219	MDR		2-5 DU/AC	R-3A-20000	0	0						WMWD
383075004	WRCOG6B-CORRECTLY ZONED	0.166	MDR		2-5 DU/AC	R-1	0	0						EMWD
383072023	WRCOG6B-CORRECTLY ZONED	0.090	MDR		2-5 DU/AC	R-1	0	0		AREAS OF FLOODING SENSITIVITY				EMWD
469160010	WRCOG6B-CORRECTLY ZONED	14.342	MDR		2-5 DU/AC	R-1-20000	29	23		AREAS OF FLOODING SENSITIVITY				EMWD
115252027	WRCOG6B-CORRECTLY ZONED	0.219	MDR		2-5 DU/AC	R-1	0	0						WMWD
140361003	WRCOG6B-CORRECTLY ZONED	0.260	MDR		2-5 DU/AC	R-1	1	0						WMWD
283310043	WRCOG6B-CORRECTLY ZONED	2.942	MDR		2-5 DU/AC	R-1	6	5						WMWD
308170012	WRCOG6B-CORRECTLY ZONED	0.192	MDR		2-5 DU/AC	R-A-5	0	0						WMWD
327463002	WRCOG6B-CORRECTLY ZONED	0.174	MDR		2-5 DU/AC	R-1	0	0						WMWD
387252004	WRCOG6B-CORRECTLY ZONED	0.036	MDR		2-5 DU/AC	R-1	0	0	COUNTY FAULT ZONE					EMWD
386193011	WRCOG6B-CORRECTLY ZONED	0.170	MDR		2-5 DU/AC	R-1	0	0	COUNTY FAULT ZONE					EMWD
388290020	WRCOG6B-CORRECTLY ZONED	0.718	MDR		2-5 DU/AC	R-1	1	1	COUNTY FAULT ZONE					EMWD
402040023	WRCOG6B-CORRECTLY ZONED	1.397	MDR		2-5 DU/AC	R-1	3	2	COUNTY FAULT ZONE					EMWD
462020036	WRCOG6B-CORRECTLY ZONED	4.995	MDR		2-5 DU/AC	R-1	10	8	COUNTY FAULT ZONE					EMWD
458341003	WRCOG6B-CORRECTLY ZONED	0.171	MDR		2-5 DU/AC	R-1	0	0		AREAS OF FLOODING SENSITIVITY				EMWD
458340051	WRCOG6B-CORRECTLY ZONED	0.120	MDR		2-5 DU/AC	R-5	0	0		AREAS OF FLOODING SENSITIVITY				EMWD
548132003	WRCOG6B-CORRECTLY ZONED	0.195	MDR		2-5 DU/AC	R-D	0	0						SGPWA
564061004	WRCOG6B-CORRECTLY ZONED	0.167	MDR		2-5 DU/AC	R-1A-9000	0	0						SGPWA
567082011	WRCOG6B-CORRECTLY ZONED	0.274	MDR		2-5 DU/AC	R-1A-9000	1	0		AREAS OF FLOODING SENSITIVITY				SGPWA
563233016	WRCOG6B-CORRECTLY ZONED	0.280	MDR		2-5 DU/AC	R-3A	1	0						SGPWA
561201008	WRCOG6B-CORRECTLY ZONED	0.853	MDR		2-5 DU/AC	R-1A-9000	2	1						SGPWA
567092003	WRCOG6B-CORRECTLY ZONED	0.106	MDR		2-5 DU/AC	R-1A-9000	0	0						SGPWA
560133003	WRCOG6B-CORRECTLY ZONED	0.286	MDR		2-5 DU/AC	R-3A-20000	1	0						SGPWA

Appendix A - Housing Inventory List

164600010	WRCOG6B-CORRECTLY ZONED	0.180	MDR		2-5 DU/AC	R-1	0	0		AREAS OF FLOODING SENSITIVITY					WMWD
144381003	WRCOG6B-CORRECTLY ZONED	0.352	MDR		2-5 DU/AC	R-4	1	1					Zone D		WMWD
567112018	WRCOG6B-CORRECTLY ZONED	0.287	MDR		2-5 DU/AC	R-1A-9000	1	0							SGPWA
135530006	WRCOG6B-CORRECTLY ZONED	0.269	MDR		2-5 DU/AC	R-1-10000	1	0							WMWD
327451004	WRCOG6B-CORRECTLY ZONED	0.172	MDR		2-5 DU/AC	R-1	0	0							WMWD
386190007	WRCOG6B-CORRECTLY ZONED	0.167	MDR		2-5 DU/AC	R-1	0	0		COUNTY FAULT ZONE					EMWD
386151033	WRCOG6B-CORRECTLY ZONED	0.143	MDR		2-5 DU/AC	R-1	0	0		COUNTY FAULT ZONE					EMWD
327461005	WRCOG6B-CORRECTLY ZONED	0.177	MDR		2-5 DU/AC	R-1	0	0							WMWD
386193023	WRCOG6B-CORRECTLY ZONED	0.339	MDR		2-5 DU/AC	R-1	1	1		COUNTY FAULT ZONE					EMWD
381063010	WRCOG6B-CORRECTLY ZONED	0.069	MDR		2-5 DU/AC	R-3	0	0							EMWD
381071014	WRCOG6B-CORRECTLY ZONED	0.079	MDR		2-5 DU/AC	R-3	0	0							EMWD
383063005	WRCOG6B-CORRECTLY ZONED	0.167	MDR		2-5 DU/AC	R-1	0	0							EMWD
383041026	WRCOG6B-CORRECTLY ZONED	0.145	MDR		2-5 DU/AC	R-1	0	0		COUNTY FAULT ZONE					EMWD
387221003	WRCOG6B-CORRECTLY ZONED	0.133	MDR		2-5 DU/AC	R-1	0	0		COUNTY FAULT ZONE					EMWD
387180001	WRCOG6B-CORRECTLY ZONED	13.644	MDR		2-5 DU/AC	R-1	27	22		COUNTY FAULT ZONE					EMWD
402030025	WRCOG6B-CORRECTLY ZONED	0.199	MDR		2-5 DU/AC	R-1	0	0		COUNTY FAULT ZONE					EMWD
408050017	WRCOG6B-CORRECTLY ZONED	4.942	MDR		2-5 DU/AC	R-T	10	8		AREAS OF FLOODING SENSITIVITY					EMWD
408050005	WRCOG6B-CORRECTLY ZONED	0.229	MDR		2-5 DU/AC	R-T	0	0		AREAS OF FLOODING SENSITIVITY					EMWD
462190001	WRCOG6B-CORRECTLY ZONED	0.182	MDR		2-5 DU/AC	R-1	0	0							EMWD
465040013	WRCOG6B-CORRECTLY ZONED	29.076	MDR		2-5 DU/AC	R-1-20000	58	47		AREAS OF FLOODING SENSITIVITY	YES				EMWD
553190007	WRCOG6B-CORRECTLY ZONED	0.284	MDR		2-5 DU/AC	R-1	1	0							SGPWA
458352001	WRCOG6B-CORRECTLY ZONED	0.185	MDR		2-5 DU/AC	R-1	0	0							EMWD
565034022	WRCOG6B-CORRECTLY ZONED	0.415	MDR		2-5 DU/AC	R-1A-9000	1	1							SGPWA
565091003	WRCOG6B-CORRECTLY ZONED	0.422	MDR		2-5 DU/AC	R-1A-9000	1	1		AREAS OF FLOODING SENSITIVITY					SGPWA
563191003	WRCOG6B-CORRECTLY ZONED	0.274	MDR		2-5 DU/AC	R-1A-9000	1	0							SGPWA
548070028	WRCOG6B-CORRECTLY ZONED	5.906	MDR		2-5 DU/AC	R-T	12	9		AREAS OF FLOODING SENSITIVITY					SGPWA
561162004	WRCOG6B-CORRECTLY ZONED	0.216	MDR		2-5 DU/AC	R-1A-9000	0	0							SGPWA
564171003	WRCOG6B-CORRECTLY ZONED	0.348	MDR		2-5 DU/AC	R-1A-9000	1	1							SGPWA
563232004	WRCOG6B-CORRECTLY ZONED	0.478	MDR		2-5 DU/AC	R-3A	1	1							SGPWA
136120013	WRCOG6B-CORRECTLY ZONED	2.390	MDR		2-5 DU/AC	R-1-20000	5	4							WMWD
318281026	WRCOG6B-CORRECTLY ZONED	0.172	MDR		2-5 DU/AC	R-1	0	0			YES				WMWD
327452005	WRCOG6B-CORRECTLY ZONED	0.168	MDR		2-5 DU/AC	R-1	0	0							WMWD
308170019	WRCOG6B-CORRECTLY ZONED	0.182	MDR		2-5 DU/AC	R-A-5	0	0							WMWD
327451023	WRCOG6B-CORRECTLY ZONED	0.175	MDR		2-5 DU/AC	R-1	0	0							WMWD
371250014	WRCOG6B-CORRECTLY ZONED	0.184	MDR		2-5 DU/AC	R-1	0	0		COUNTY FAULT ZONE					WMWD

Appendix A - Housing Inventory List

388371012	WRCOG6B-CORRECTLY ZONED	0.253	MDR		2-5 DU/AC	R-1	1	0						EMWD
386202006	WRCOG6B-CORRECTLY ZONED	0.368	MDR		2-5 DU/AC	R-1	1	1	COUNTY FAULT ZONE					EMWD
386203001	WRCOG6B-CORRECTLY ZONED	0.248	MDR		2-5 DU/AC	R-1	0	0						EMWD
381152022	WRCOG6B-CORRECTLY ZONED	0.092	MDR		2-5 DU/AC	R-3	0	0		AREAS OF FLOODING SENSITIVITY				EMWD
383182011	WRCOG6B-CORRECTLY ZONED	0.274	MDR		2-5 DU/AC	R-1	1	0						EMWD
386173002	WRCOG6B-CORRECTLY ZONED	0.194	MDR		2-5 DU/AC	R-1	0	0	COUNTY FAULT ZONE					EMWD
383091001	WRCOG6B-CORRECTLY ZONED	0.105	MDR		2-5 DU/AC	R-1	0	0	COUNTY FAULT ZONE	AREAS OF FLOODING SENSITIVITY				EMWD
462210004	WRCOG6B-CORRECTLY ZONED	0.241	MDR		2-5 DU/AC	R-1	0	0						EMWD
458350009	WRCOG6B-CORRECTLY ZONED	0.245	MDR		2-5 DU/AC	R-1	0	0						EMWD
560101015	WRCOG6B-CORRECTLY ZONED	0.462	MDR		2-5 DU/AC	R-3A-20000	1	1		AREAS OF FLOODING SENSITIVITY				SGPWA
561122011	WRCOG6B-CORRECTLY ZONED	0.152	MDR		2-5 DU/AC	R-1A-9000	0	0						SGPWA
559162004	WRCOG6B-CORRECTLY ZONED	0.207	MDR		2-5 DU/AC	R-3A-20000	0	0						SGPWA
557230010	WRCOG6B-CORRECTLY ZONED	0.219	MDR		2-5 DU/AC	R-1A-9000	0	0						SGPWA
560150056	WRCOG6B-CORRECTLY ZONED	0.395	MDR		2-5 DU/AC	R-3A-20000	1	1						SGPWA
327451031	WRCOG6B-CORRECTLY ZONED	0.175	MDR		2-5 DU/AC	R-1	0	0						WMWD
102083015	WRCOG6B-CORRECTLY ZONED	0.373	MDR		2-5 DU/AC	R-1	1	1	ELSINORE FAULT ZONE					WMWD
247052003	WRCOG6B-CORRECTLY ZONED	0.181	MDR		2-5 DU/AC	R-1	0	0						WMWD
383103006	WRCOG6B-CORRECTLY ZONED	0.099	MDR		2-5 DU/AC	R-1	0	0	COUNTY FAULT ZONE	AREAS OF FLOODING SENSITIVITY				EMWD
386151038	WRCOG6B-CORRECTLY ZONED	0.071	MDR		2-5 DU/AC	R-1	0	0	COUNTY FAULT ZONE	AREAS OF FLOODING SENSITIVITY				EMWD
387213018	WRCOG6B-CORRECTLY ZONED	0.056	MDR		2-5 DU/AC	R-1	0	0	COUNTY FAULT ZONE					EMWD
386151025	WRCOG6B-CORRECTLY ZONED	0.139	MDR		2-5 DU/AC	R-1	0	0	COUNTY FAULT ZONE					EMWD
402060016	WRCOG6B-CORRECTLY ZONED	0.044	MDR		2-5 DU/AC	R-1	0	0	COUNTY FAULT ZONE	AREAS OF FLOODING SENSITIVITY				EMWD
371250035	WRCOG6B-CORRECTLY ZONED	0.133	MDR		2-5 DU/AC	R-1	0	0	COUNTY FAULT ZONE					EMWD
386192008	WRCOG6B-CORRECTLY ZONED	0.234	MDR		2-5 DU/AC	R-1	0	0	COUNTY FAULT ZONE					EMWD
386192018	WRCOG6B-CORRECTLY ZONED	0.239	MDR		2-5 DU/AC	R-1	0	0	COUNTY FAULT ZONE					EMWD
383173012	WRCOG6B-CORRECTLY ZONED	0.188	MDR		2-5 DU/AC	R-1	0	0						EMWD
457311017	WRCOG6B-CORRECTLY ZONED	0.230	MDR		2-5 DU/AC	R-1	0	0		AREAS OF FLOODING SENSITIVITY				EMWD
466391026	WRCOG6B-CORRECTLY ZONED	0.171	MDR		2-5 DU/AC	R-1	0	0			YES			EMWD
449221014	WRCOG6B-CORRECTLY ZONED	0.207	MDR		2-5 DU/AC	R-1	0	0						EMWD
447222064	WRCOG6B-CORRECTLY ZONED	0.168	MDR		2-5 DU/AC	R-1	0	0						EMWD
462191009	WRCOG6B-CORRECTLY ZONED	0.164	MDR		2-5 DU/AC	R-1	0	0						EMWD

Appendix A - Housing Inventory List

457310017	WRCOG6B-CORRECTLY ZONED	0.167	MDR		2-5 DU/AC	R-1	0	0		AREAS OF FLOODING SENSITIVITY				EMWD
458360009	WRCOG6B-CORRECTLY ZONED	0.226	MDR		2-5 DU/AC	R-1	0	0						EMWD
458362018	WRCOG6B-CORRECTLY ZONED	0.185	MDR		2-5 DU/AC	R-1	0	0						EMWD
458372010	WRCOG6B-CORRECTLY ZONED	0.176	MDR		2-5 DU/AC	R-1	0	0		AREAS OF FLOODING SENSITIVITY				EMWD
563250006	WRCOG6B-CORRECTLY ZONED	0.232	MDR		2-5 DU/AC	R-3A	0	0						SGPWA
565044014	WRCOG6B-CORRECTLY ZONED	0.068	MDR		2-5 DU/AC	R-1A-9000	0	0						SGPWA
565192001	WRCOG6B-CORRECTLY ZONED	0.573	MDR		2-5 DU/AC	R-1A-9000	1	1						SGPWA
561121032	WRCOG6B-CORRECTLY ZONED	0.181	MDR		2-5 DU/AC	R-1A-9000	0	0						SGPWA
563282002	WRCOG6B-CORRECTLY ZONED	0.496	MDR		2-5 DU/AC	R-1A-9000	1	1		AREAS OF FLOODING SENSITIVITY				SGPWA
559153011	WRCOG6B-CORRECTLY ZONED	0.192	MDR		2-5 DU/AC	R-3A-20000	0	0						SGPWA
565180018	WRCOG6B-CORRECTLY ZONED	0.667	MDR		2-5 DU/AC	R-1A-9000	1	1						SGPWA
565041011	WRCOG6B-CORRECTLY ZONED	0.120	MDR		2-5 DU/AC	R-1A-9000	0	0						SGPWA
327451006	WRCOG6B-CORRECTLY ZONED	0.172	MDR		2-5 DU/AC	R-1	0	0						WMWD
386193020	WRCOG6B-CORRECTLY ZONED	0.215	MDR		2-5 DU/AC	R-1	0	0	COUNTY FAULT ZONE					EMWD
403042021	WRCOG6B-CORRECTLY ZONED	0.043	MDR		2-5 DU/AC	R-1	0	0						EMWD
381290010	WRCOG6B-CORRECTLY ZONED	0.450	MDR		2-5 DU/AC	R-3	1	1	COUNTY FAULT ZONE					EMWD
381272013	WRCOG6B-CORRECTLY ZONED	0.096	MDR		2-5 DU/AC	R-3	0	0						EMWD
383105031	WRCOG6B-CORRECTLY ZONED	0.098	MDR		2-5 DU/AC	R-1	0	0	COUNTY FAULT ZONE	AREAS OF FLOODING SENSITIVITY				EMWD
386153021	WRCOG6B-CORRECTLY ZONED	0.155	MDR		2-5 DU/AC	R-1	0	0	COUNTY FAULT ZONE					EMWD
383183026	WRCOG6B-CORRECTLY ZONED	0.069	MDR		2-5 DU/AC	R-1	0	0						EMWD
386151013	WRCOG6B-CORRECTLY ZONED	0.149	MDR		2-5 DU/AC	R-1	0	0	COUNTY FAULT ZONE					EMWD
383105027	WRCOG6B-CORRECTLY ZONED	0.182	MDR		2-5 DU/AC	R-1	0	0	COUNTY FAULT ZONE	AREAS OF FLOODING SENSITIVITY				EMWD
462213022	WRCOG6B-CORRECTLY ZONED	0.304	MDR		2-5 DU/AC	R-1	1	0						EMWD
458362013	WRCOG6B-CORRECTLY ZONED	0.184	MDR		2-5 DU/AC	R-1	0	0						EMWD
462192014	WRCOG6B-CORRECTLY ZONED	0.168	MDR		2-5 DU/AC	R-1	0	0						EMWD
466391002	WRCOG6B-CORRECTLY ZONED	0.189	MDR		2-5 DU/AC	R-1	0	0			YES			EMWD
458351003	WRCOG6B-CORRECTLY ZONED	0.182	MDR		2-5 DU/AC	R-1	0	0						EMWD
561191022	WRCOG6B-CORRECTLY ZONED	0.364	MDR		2-5 DU/AC	R-1A-9000	1	1						SGPWA
563232008	WRCOG6B-CORRECTLY ZONED	0.279	MDR		2-5 DU/AC	R-3A	1	0						SGPWA
561093016	WRCOG6B-CORRECTLY ZONED	0.164	MDR		2-5 DU/AC	R-1A-9000	0	0						SGPWA
555080019	WRCOG6B-CORRECTLY ZONED	1.441	MDR		2-5 DU/AC	R-1	3	2						SGPWA
564062015	WRCOG6B-CORRECTLY ZONED	1.256	MDR		2-5 DU/AC	R-1A-9000	3	2						SGPWA
564140017	WRCOG6B-CORRECTLY ZONED	0.240	MDR		2-5 DU/AC	R-1A-9000	0	0						SGPWA
383071013	WRCOG6B-CORRECTLY ZONED	0.186	MDR		2-5 DU/AC	R-1	0	0	COUNTY FAULT ZONE	AREAS OF FLOODING SENSITIVITY				EMWD
563131012	WRCOG6B-CORRECTLY ZONED	0.403	MDR		2-5 DU/AC	R-1A-9000	1	1						SGPWA
563100009	WRCOG6B-CORRECTLY ZONED	0.597	MDR		2-5 DU/AC	R-3A	1	1						SGPWA
135050019	WRCOG6B-CORRECTLY ZONED	0.080	MDR		2-5 DU/AC	R-1	0	0						WMWD
256110024	WRCOG6B-CORRECTLY ZONED	0.369	MDR		2-5 DU/AC	R-1	1	1						WMWD
256072005	WRCOG6B-CORRECTLY ZONED	0.400	MDR		2-5 DU/AC	R-1	1	1						WMWD

Appendix A - Housing Inventory List

383091025	WRCOG6B-CORRECTLY ZONED	0.068	MDR		2-5 DU/AC	R-1	0	0	COUNTY FAULT ZONE	AREAS OF FLOODING SENSITIVITY				EMWD
386193001	WRCOG6B-CORRECTLY ZONED	0.233	MDR		2-5 DU/AC	R-1	0	0	COUNTY FAULT ZONE					EMWD
386203009	WRCOG6B-CORRECTLY ZONED	0.302	MDR		2-5 DU/AC	R-1	1	0						EMWD
386200005	WRCOG6B-CORRECTLY ZONED	0.228	MDR		2-5 DU/AC	R-1	0	0						EMWD
387212008	WRCOG6B-CORRECTLY ZONED	0.192	MDR		2-5 DU/AC	R-1	0	0	COUNTY FAULT ZONE					EMWD
386210010	WRCOG6B-CORRECTLY ZONED	0.238	MDR		2-5 DU/AC	R-1	0	0						EMWD
382041001	WRCOG6B-CORRECTLY ZONED	0.067	MDR		2-5 DU/AC	R-3	0	0	COUNTY FAULT ZONE					EMWD
386192016	WRCOG6B-CORRECTLY ZONED	0.244	MDR		2-5 DU/AC	R-1	0	0	COUNTY FAULT ZONE					EMWD
387202022	WRCOG6B-CORRECTLY ZONED	0.120	MDR		2-5 DU/AC	R-1	0	0	COUNTY FAULT ZONE					EMWD
381282020	WRCOG6B-CORRECTLY ZONED	0.285	MDR		2-5 DU/AC	R-3	1	0	COUNTY FAULT ZONE					EMWD
462210014	WRCOG6B-CORRECTLY ZONED	0.201	MDR		2-5 DU/AC	R-1	0	0						EMWD
476090005	WRCOG6B-CORRECTLY ZONED	3.893	MDR		2-5 DU/AC	R-5	8	6		AREAS OF FLOODING SENSITIVITY				EMWD
458350004	WRCOG6B-CORRECTLY ZONED	0.206	MDR		2-5 DU/AC	R-1	0	0						EMWD
458350006	WRCOG6B-CORRECTLY ZONED	0.463	MDR		2-5 DU/AC	R-1-20000	1	1						EMWD
462192005	WRCOG6B-CORRECTLY ZONED	0.210	MDR		2-5 DU/AC	R-1	0	0						EMWD
563062019	WRCOG6B-CORRECTLY ZONED	0.006	MDR		2-5 DU/AC	R-1A-9000	0	0						SGPWA
565032003	WRCOG6B-CORRECTLY ZONED	0.388	MDR		2-5 DU/AC	R-1A-9000	1	1						SGPWA
561142011	WRCOG6B-CORRECTLY ZONED	0.207	MDR		2-5 DU/AC	R-1A-9000	0	0						SGPWA
565233026	WRCOG6B-CORRECTLY ZONED	0.607	MDR		2-5 DU/AC	R-1A-9000	1	1						SGPWA
560150037	WRCOG6B-CORRECTLY ZONED	0.219	MDR		2-5 DU/AC	R-3A-20000	0	0						SGPWA
382050025	WRCOG6B-CORRECTLY ZONED	0.526	MDR		2-5 DU/AC	R-1A	1	1						EMWD
458351020	WRCOG6B-CORRECTLY ZONED	0.466	MDR		2-5 DU/AC	R-1-20000	1	1						SGPWA
327451054	WRCOG6B-CORRECTLY ZONED	0.174	MDR		2-5 DU/AC	R-1	0	0						EMWD
555470005	WRCOG6B-CORRECTLY ZONED	4.136	MDR		2-5 DU/AC	R-1-20000	8	7						SGPWA
563235009	WRCOG6B-CORRECTLY ZONED	0.268	MDR		2-5 DU/AC	R-3A	1	0						SGPWA
164621020	WRCOG6B-CORRECTLY ZONED	0.165	MDR		2-5 DU/AC	R-1	0	0		AREAS OF FLOODING SENSITIVITY				WMWD
130730012	WRCOG6B-CORRECTLY ZONED	0.167	MDR		2-5 DU/AC	R-1	0	0						WMWD
476270013	WRCOG6B-CORRECTLY ZONED	2.029	MDR		2-5 DU/AC	R-A-2 1/2	4	3		AREAS OF FLOODING SENSITIVITY			Zone E	EMWD
140351024	WRCOG6B-CORRECTLY ZONED	0.201	MDR		2-5 DU/AC	R-1	0	0						WMWD
327462006	WRCOG6B-CORRECTLY ZONED	0.172	MDR		2-5 DU/AC	R-1	0	0						WMWD
386191006	WRCOG6B-CORRECTLY ZONED	0.271	MDR		2-5 DU/AC	R-1	1	0	COUNTY FAULT ZONE					EMWD
387092034	WRCOG6B-CORRECTLY ZONED	0.073	MDR		2-5 DU/AC	R-3	0	0	COUNTY FAULT ZONE					EMWD
386153017	WRCOG6B-CORRECTLY ZONED	0.154	MDR		2-5 DU/AC	R-1	0	0	COUNTY FAULT ZONE					EMWD
381174015	WRCOG6B-CORRECTLY ZONED	0.012	MDR		2-5 DU/AC	R-3	0	0	COUNTY FAULT ZONE	AREAS OF FLOODING SENSITIVITY				EMWD
387212078	WRCOG6B-CORRECTLY ZONED	0.327	MDR		2-5 DU/AC	R-1	1	1						EMWD
447290063	WRCOG6B-CORRECTLY ZONED	0.056	MDR		2-5 DU/AC	R-1	0	0						EMWD

Appendix A - Housing Inventory List

462202041	WRCOG6B-CORRECTLY ZONED	0.254	MDR		2-5 DU/AC	R-1	1	0						EMWD
462192013	WRCOG6B-CORRECTLY ZONED	0.182	MDR		2-5 DU/AC	R-1	0	0						EMWD
462050010	WRCOG6B-CORRECTLY ZONED	4.564	MDR		2-5 DU/AC	R-1	9	7		AREAS OF FLOODING SENSITIVITY	YES			EMWD
462202010	WRCOG6B-CORRECTLY ZONED	0.188	MDR		2-5 DU/AC	R-1	0	0						EMWD
466390001	WRCOG6B-CORRECTLY ZONED	0.174	MDR		2-5 DU/AC	R-1	0	0						EMWD
457350012	WRCOG6B-CORRECTLY ZONED	0.484	MDR		2-5 DU/AC	R-1	1	1		AREAS OF FLOODING SENSITIVITY				EMWD
462202047	WRCOG6B-CORRECTLY ZONED	0.171	MDR		2-5 DU/AC	R-1	0	0						EMWD
449323019	WRCOG6B-CORRECTLY ZONED	4.151	MDR		2-5 DU/AC	R-1	8	7						EMWD
563122011	WRCOG6B-CORRECTLY ZONED	0.161	MDR		2-5 DU/AC	R-1A-9000	0	0		AREAS OF FLOODING SENSITIVITY				SGPWA
564103019	WRCOG6B-CORRECTLY ZONED	0.112	MDR		2-5 DU/AC	R-1A-9000	0	0						SGPWA
565045011	WRCOG6B-CORRECTLY ZONED	0.377	MDR		2-5 DU/AC	R-1A-9000	1	1						SGPWA
565243013	WRCOG6B-CORRECTLY ZONED	0.043	MDR		2-5 DU/AC	R-1A-9000	0	0						SGPWA
564051007	WRCOG6B-CORRECTLY ZONED	0.192	MDR		2-5 DU/AC	R-1A-9000	0	0						SGPWA
564093020	WRCOG6B-CORRECTLY ZONED	0.225	MDR		2-5 DU/AC	R-1A-9000	0	0						SGPWA
557230026	WRCOG6B-CORRECTLY ZONED	0.199	MDR		2-5 DU/AC	R-1A-9000	0	0						SGPWA
564062004	WRCOG6B-CORRECTLY ZONED	0.370	MDR		2-5 DU/AC	R-1A-9000	1	1						SGPWA
565162003	WRCOG6B-CORRECTLY ZONED	0.411	MDR		2-5 DU/AC	R-1A-9000	1	1						SGPWA
564162004	WRCOG6B-CORRECTLY ZONED	0.420	MDR		2-5 DU/AC	R-1A-9000	1	1						SGPWA
563162015	WRCOG6B-CORRECTLY ZONED	0.246	MDR		2-5 DU/AC	R-1A-9000	0	0						SGPWA
383074002	WRCOG6B-CORRECTLY ZONED	0.136	MDR		2-5 DU/AC	R-1	0	0						EMWD
458351010	WRCOG6B-CORRECTLY ZONED	0.481	MDR		2-5 DU/AC	R-1-20000	1	1						EMWD
383093023	WRCOG6B-CORRECTLY ZONED	0.249	MDR		2-5 DU/AC	R-1	0	0	COUNTY FAULT ZONE	AREAS OF FLOODING SENSITIVITY				EMWD
144731007	WRCOG6B-CORRECTLY ZONED	0.288	MDR		2-5 DU/AC	R-1	1	0				Zone D		WMWD
144752007	WRCOG6B-CORRECTLY ZONED	0.165	MDR		2-5 DU/AC	R-1	0	0				Zone D		WMWD
476270016	WRCOG6B-CORRECTLY ZONED	2.244	MDR		2-5 DU/AC	R-A-2 1/2	4	4		AREAS OF FLOODING SENSITIVITY			Zone E	EMWD
140351013	WRCOG6B-CORRECTLY ZONED	0.305	MDR		2-5 DU/AC	R-1	1	0						WMWD
283310001	WRCOG6B-CORRECTLY ZONED	0.688	MDR		2-5 DU/AC	R-1	1	1						EMWD
270350066	WRCOG6B-CORRECTLY ZONED	0.013	MDR		2-5 DU/AC	R-1	0	0						WMWD
308150003	WRCOG6B-CORRECTLY ZONED	5.139	MDR		2-5 DU/AC	R-A-5	10	8		AREAS OF FLOODING SENSITIVITY	YES			WMWD
383194005	WRCOG6B-CORRECTLY ZONED	0.178	MDR		2-5 DU/AC	R-1	0	0						EMWD
381282023	WRCOG6B-CORRECTLY ZONED	0.077	MDR		2-5 DU/AC	R-3	0	0	COUNTY FAULT ZONE					EMWD
381271007	WRCOG6B-CORRECTLY ZONED	0.079	MDR		2-5 DU/AC	R-3	0	0	COUNTY FAULT ZONE					EMWD
402412036	WRCOG6B-CORRECTLY ZONED	0.832	MDR		2-5 DU/AC	R-T	2	1		AREAS OF FLOODING SENSITIVITY				EMWD
386190013	WRCOG6B-CORRECTLY ZONED	0.230	MDR		2-5 DU/AC	R-1	0	0	COUNTY FAULT ZONE					EMWD
387193010	WRCOG6B-CORRECTLY ZONED	0.207	MDR		2-5 DU/AC	R-1	0	0	COUNTY FAULT ZONE					EMWD
386152019	WRCOG6B-CORRECTLY ZONED	0.143	MDR		2-5 DU/AC	R-1	0	0	COUNTY FAULT ZONE					EMWD



Appendix A - Housing Inventory List

462193003	WRCOG6B-CORRECTLY ZONED	0.169	MDR		2-5 DU/AC	R-1	0	0						EMWD
565122004	WRCOG6B-CORRECTLY ZONED	0.159	MDR		2-5 DU/AC	R-1A-9000	0	0						SGPWA
559157001	WRCOG6B-CORRECTLY ZONED	0.146	MDR		2-5 DU/AC	R-3A-20000	0	0						SGPWA
561181023	WRCOG6B-CORRECTLY ZONED	0.036	MDR		2-5 DU/AC	R-1A-9000	0	0						SGPWA
564104008	WRCOG6B-CORRECTLY ZONED	0.189	MDR		2-5 DU/AC	R-1A-9000	0	0						SGPWA
563241009	WRCOG6B-CORRECTLY ZONED	0.350	MDR		2-5 DU/AC	R-1A-9000	1	1						SGPWA
561122013	WRCOG6B-CORRECTLY ZONED	0.241	MDR		2-5 DU/AC	R-1A-9000	0	0						SGPWA
563221001	WRCOG6B-CORRECTLY ZONED	0.611	MDR		2-5 DU/AC	R-3A	1	1		AREAS OF FLOODING SENSITIVITY				SGPWA
564071043	WRCOG6B-CORRECTLY ZONED	0.313	MDR		2-5 DU/AC	R-1A-9000	1	1						SGPWA
164611050	WRCOG6B-CORRECTLY ZONED	0.175	MDR		2-5 DU/AC	R-1	0	0		AREAS OF FLOODING SENSITIVITY				WMWD
144600078	WRCOG6B-CORRECTLY ZONED	0.188	MDR		2-5 DU/AC	R-1	0	0				Zone D		WMWD
135540002	WRCOG6B-CORRECTLY ZONED	0.629	MDR		2-5 DU/AC	R-1-10000	1	1						WMWD
256072015	WRCOG6B-CORRECTLY ZONED	0.294	MDR		2-5 DU/AC	R-1	1	0						WMWD
308190006	WRCOG6B-CORRECTLY ZONED	0.160	MDR		2-5 DU/AC	R-A-5	0	0		YES				WMWD
327451040	WRCOG6B-CORRECTLY ZONED	0.185	MDR		2-5 DU/AC	R-1	0	0						WMWD
327451047	WRCOG6B-CORRECTLY ZONED	0.175	MDR		2-5 DU/AC	R-1	0	0						WMWD
318292029	WRCOG6B-CORRECTLY ZONED	0.480	MDR		2-5 DU/AC	R-1	1	1						WMWD
386151040	WRCOG6B-CORRECTLY ZONED	0.068	MDR		2-5 DU/AC	R-1	0	0	COUNTY FAULT ZONE	AREAS OF FLOODING SENSITIVITY				EMWD
386193009	WRCOG6B-CORRECTLY ZONED	0.188	MDR		2-5 DU/AC	R-1	0	0	COUNTY FAULT ZONE					EMWD
386200004	WRCOG6B-CORRECTLY ZONED	0.247	MDR		2-5 DU/AC	R-1	0	0						EMWD
386192007	WRCOG6B-CORRECTLY ZONED	0.227	MDR		2-5 DU/AC	R-1	0	0	COUNTY FAULT ZONE					EMWD
459140007	WRCOG6B-CORRECTLY ZONED	0.062	MDR		2-5 DU/AC	R-T	0	0						EMWD
561171033	WRCOG6B-CORRECTLY ZONED	0.038	MDR		2-5 DU/AC	R-1A-9000	0	0						SGPWA
561111021	WRCOG6B-CORRECTLY ZONED	0.457	MDR		2-5 DU/AC	R-1A-9000	1	1						SGPWA
565192018	WRCOG6B-CORRECTLY ZONED	0.229	MDR		2-5 DU/AC	R-1A-9000	0	0						SGPWA
561181034	WRCOG6B-CORRECTLY ZONED	0.771	MDR		2-5 DU/AC	R-1A-9000	2	1						SGPWA
387140006	WRCOG6B-CORRECTLY ZONED	1.302	MDR		2-5 DU/AC	R-1	3	2	COUNTY FAULT ZONE					EMWD
308140007	WRCOG6B-CORRECTLY ZONED	16.825	MDR		2-5 DU/AC	R-A-5	34	27		AREAS OF FLOODING SENSITIVITY				WMWD
308110006	WRCOG6B-CORRECTLY ZONED	1.887	MDR		2-5 DU/AC	R-A-5	4	3						WMWD
327451017	WRCOG6B-CORRECTLY ZONED	0.276	MDR		2-5 DU/AC	R-1	1	0						WMWD
386193003	WRCOG6B-CORRECTLY ZONED	0.241	MDR		2-5 DU/AC	R-1	0	0	COUNTY FAULT ZONE					EMWD
382022014	WRCOG6B-CORRECTLY ZONED	0.145	MDR		2-5 DU/AC	R-1	0	0	COUNTY FAULT ZONE					EMWD
383093008	WRCOG6B-CORRECTLY ZONED	0.180	MDR		2-5 DU/AC	R-1	0	0	COUNTY FAULT ZONE	AREAS OF FLOODING SENSITIVITY				EMWD
383042059	WRCOG6B-CORRECTLY ZONED	0.151	MDR		2-5 DU/AC	R-1	0	0	COUNTY FAULT ZONE					EMWD
383125030	WRCOG6B-CORRECTLY ZONED	0.091	MDR		2-5 DU/AC	R-3	0	0	COUNTY FAULT ZONE					EMWD
383091002	WRCOG6B-CORRECTLY ZONED	0.088	MDR		2-5 DU/AC	R-1	0	0	COUNTY FAULT ZONE	AREAS OF FLOODING SENSITIVITY				EMWD

Appendix A - Housing Inventory List

447260001	WRCOG6B-CORRECTLY ZONED	0.267	MDR		2-5 DU/AC	R-1	1	0						EMWD
458362005	WRCOG6B-CORRECTLY ZONED	0.201	MDR		2-5 DU/AC	R-1	0	0						EMWD
462193008	WRCOG6B-CORRECTLY ZONED	0.203	MDR		2-5 DU/AC	R-1	0	0						EMWD
457311008	WRCOG6B-CORRECTLY ZONED	0.252	MDR		2-5 DU/AC	R-1	1	0		AREAS OF FLOODING SENSITIVITY				EMWD
565045002	WRCOG6B-CORRECTLY ZONED	0.178	MDR		2-5 DU/AC	R-1A-9000	0	0						SGPWA
561041004	WRCOG6B-CORRECTLY ZONED	0.427	MDR		2-5 DU/AC	R-3A	1	1						SGPWA
557230011	WRCOG6B-CORRECTLY ZONED	0.280	MDR		2-5 DU/AC	R-1A-9000	1	0						SGPWA
557230012	WRCOG6B-CORRECTLY ZONED	1.877	MDR		2-5 DU/AC	R-1A-9000	4	3						SGPWA
547110005	WRCOG6B-CORRECTLY ZONED	0.116	MDR		2-5 DU/AC	R-1	0	0						SGPWA
434260029	WRCOG6B-CORRECTLY ZONED	0.427	MDR		2-5 DU/AC	R-3	1	1						EMWD
144501016	WRCOG6B-CORRECTLY ZONED	0.181	MDR		2-5 DU/AC	R-1	0	0					Zone D	WMWD
458360004	WRCOG6B-CORRECTLY ZONED	0.382	MDR		2-5 DU/AC	R-1	1	1						EMWD
135451033	WRCOG6B-CORRECTLY ZONED	0.577	MDR		2-5 DU/AC	R-4	1	1						WMWD
135550001	WRCOG6B-CORRECTLY ZONED	0.575	MDR		2-5 DU/AC	R-1-10000	1	1						WMWD
135530011	WRCOG6B-CORRECTLY ZONED	0.317	MDR		2-5 DU/AC	R-1-10000	1	1						WMWD
327451014	WRCOG6B-CORRECTLY ZONED	0.172	MDR		2-5 DU/AC	R-1	0	0						WMWD
381223025	WRCOG6B-CORRECTLY ZONED	0.118	MDR		2-5 DU/AC	R-3	0	0	COUNTY FAULT ZONE					EMWD
386210005	WRCOG6B-CORRECTLY ZONED	0.206	MDR		2-5 DU/AC	R-1	0	0						EMWD
402361001	WRCOG6B-CORRECTLY ZONED	0.247	MDR		2-5 DU/AC	R-T	0	0	COUNTY FAULT ZONE	AREAS OF FLOODING SENSITIVITY				EMWD
381281024	WRCOG6B-CORRECTLY ZONED	0.152	MDR		2-5 DU/AC	R-3	0	0	COUNTY FAULT ZONE					EMWD
382050015	WRCOG6B-CORRECTLY ZONED	0.095	MDR		2-5 DU/AC	R-1A	0	0	COUNTY FAULT ZONE					EMWD
383210013	WRCOG6B-CORRECTLY ZONED	0.428	MDR		2-5 DU/AC	R-3	1	1	COUNTY FAULT ZONE					EMWD
462213008	WRCOG6B-CORRECTLY ZONED	0.202	MDR		2-5 DU/AC	R-1	0	0						EMWD
462202046	WRCOG6B-CORRECTLY ZONED	0.170	MDR		2-5 DU/AC	R-1	0	0						EMWD
462192009	WRCOG6B-CORRECTLY ZONED	0.166	MDR		2-5 DU/AC	R-1	0	0						EMWD
563062005	WRCOG6B-CORRECTLY ZONED	0.236	MDR		2-5 DU/AC	R-1A-9000	0	0						SGPWA
565080030	WRCOG6B-CORRECTLY ZONED	0.352	MDR		2-5 DU/AC	R-3A	1	1		AREAS OF FLOODING SENSITIVITY				SGPWA
559171006	WRCOG6B-CORRECTLY ZONED	0.283	MDR		2-5 DU/AC	R-3A-20000	1	0						SGPWA
563212007	WRCOG6B-CORRECTLY ZONED	0.446	MDR		2-5 DU/AC	R-1A-9000	1	1						SGPWA
563082011	WRCOG6B-CORRECTLY ZONED	0.522	MDR		2-5 DU/AC	R-3A	1	1						SGPWA
434260026	WRCOG6B-CORRECTLY ZONED	0.353	MDR		2-5 DU/AC	R-3	1	1						EMWD
458362024	WRCOG6B-CORRECTLY ZONED	0.219	MDR		2-5 DU/AC	R-1	0	0						EMWD
480040027	WRCOG6B-CORRECTLY ZONED	9.163	MDR		2-5 DU/AC	R-1	18	15					Zone E	EMWD
283140027	WRCOG6B-CORRECTLY ZONED	0.435	MDR		2-5 DU/AC	R-1	1	1	ELSINORE FAULT ZONE					WMWD
135530007	WRCOG6B-CORRECTLY ZONED	0.393	MDR		2-5 DU/AC	R-1-10000	1	1						WMWD
140320024	WRCOG6B-CORRECTLY ZONED	0.182	MDR		2-5 DU/AC	R-1	0	0						WMWD
318292024	WRCOG6B-CORRECTLY ZONED	0.171	MDR		2-5 DU/AC	R-1	0	0						WMWD
327451035	WRCOG6B-CORRECTLY ZONED	0.175	MDR		2-5 DU/AC	R-1	0	0						WMWD
386190011	WRCOG6B-CORRECTLY ZONED	0.178	MDR		2-5 DU/AC	R-1	0	0	COUNTY FAULT ZONE					EMWD
387162006	WRCOG6B-CORRECTLY ZONED	0.120	MDR		2-5 DU/AC	R-1	0	0	COUNTY FAULT ZONE					EMWD
383114007	WRCOG6B-CORRECTLY ZONED	0.096	MDR		2-5 DU/AC	R-1	0	0	COUNTY FAULT ZONE					EMWD

Appendix A - Housing Inventory List

383042039	WRCOG6B-CORRECTLY ZONED	0.137	MDR		2-5 DU/AC	R-3	0	0	COUNTY FAULT ZONE					EMWD
381140001	WRCOG6B-CORRECTLY ZONED	1.282	MDR		2-5 DU/AC	R-3	3	2		AREAS OF FLOODING SENSITIVITY				EMWD
383203010	WRCOG6B-CORRECTLY ZONED	0.138	MDR		2-5 DU/AC	R-3	0	0	COUNTY FAULT ZONE	AREAS OF FLOODING SENSITIVITY				EMWD
438210011	WRCOG6B-CORRECTLY ZONED	0.968	MDR		2-5 DU/AC	R-2	2	2						EMWD
466391012	WRCOG6B-CORRECTLY ZONED	0.280	MDR		2-5 DU/AC	R-1	1	0			YES			EMWD
450020009	WRCOG6B-CORRECTLY ZONED	2.528	MDR		2-5 DU/AC	R-1	5	4						EMWD
462213005	WRCOG6B-CORRECTLY ZONED	0.168	MDR		2-5 DU/AC	R-1	0	0						EMWD
462202029	WRCOG6B-CORRECTLY ZONED	0.208	MDR		2-5 DU/AC	R-1	0	0						EMWD
462202043	WRCOG6B-CORRECTLY ZONED	0.172	MDR		2-5 DU/AC	R-1	0	0						EMWD
462193010	WRCOG6B-CORRECTLY ZONED	0.172	MDR		2-5 DU/AC	R-1	0	0						EMWD
466391020	WRCOG6B-CORRECTLY ZONED	0.185	MDR		2-5 DU/AC	R-1	0	0			YES			EMWD
458340004	WRCOG6B-CORRECTLY ZONED	0.236	MDR		2-5 DU/AC	R-1	0	0		AREAS OF FLOODING SENSITIVITY				EMWD
563062011	WRCOG6B-CORRECTLY ZONED	0.141	MDR		2-5 DU/AC	R-1A-9000	0	0						SGPWA
564181002	WRCOG6B-CORRECTLY ZONED	0.301	MDR		2-5 DU/AC	R-1A-9000	1	0		AREAS OF FLOODING SENSITIVITY				SGPWA
564182005	WRCOG6B-CORRECTLY ZONED	0.238	MDR		2-5 DU/AC	R-1A-9000	0	0						SGPWA
564140004	WRCOG6B-CORRECTLY ZONED	0.187	MDR		2-5 DU/AC	R-1A-9000	0	0						SGPWA
383071012	WRCOG6B-CORRECTLY ZONED	0.089	MDR		2-5 DU/AC	R-1	0	0	COUNTY FAULT ZONE	AREAS OF FLOODING SENSITIVITY				EMWD
387164011	WRCOG6B-CORRECTLY ZONED	0.156	MDR		2-5 DU/AC	R-1	0	0	COUNTY FAULT ZONE					EMWD
135551003	WRCOG6B-CORRECTLY ZONED	0.411	MDR		2-5 DU/AC	R-1-10000	1	1						WMWD
136030022	WRCOG6B-CORRECTLY ZONED	0.189	MDR		2-5 DU/AC	R-1	0	0						WMWD
140360010	WRCOG6B-CORRECTLY ZONED	0.406	MDR		2-5 DU/AC	R-1	1	1						WMWD
247103001	WRCOG6B-CORRECTLY ZONED	0.107	MDR		2-5 DU/AC	R-1	0	0						WMWD
256081004	WRCOG6B-CORRECTLY ZONED	0.383	MDR		2-5 DU/AC	R-1	1	1						WMWD
307240060	WRCOG6B-CORRECTLY ZONED	9.789	MDR		2-5 DU/AC	R-1	20	16						WMWD
327451038	WRCOG6B-CORRECTLY ZONED	0.202	MDR		2-5 DU/AC	R-1	0	0						WMWD
386190003	WRCOG6B-CORRECTLY ZONED	0.439	MDR		2-5 DU/AC	R-1	1	1	COUNTY FAULT ZONE					EMWD
386172023	WRCOG6B-CORRECTLY ZONED	0.270	MDR		2-5 DU/AC	R-1	1	0	COUNTY FAULT ZONE					EMWD
386140010	WRCOG6B-CORRECTLY ZONED	1.001	MDR		2-5 DU/AC	R-1	2	2	COUNTY FAULT ZONE					EMWD
386192001	WRCOG6B-CORRECTLY ZONED	0.187	MDR		2-5 DU/AC	R-1	0	0	COUNTY FAULT ZONE					EMWD
387102016	WRCOG6B-CORRECTLY ZONED	0.163	MDR		2-5 DU/AC	R-3	0	0	COUNTY FAULT ZONE					EMWD
381290023	WRCOG6B-CORRECTLY ZONED	0.413	MDR		2-5 DU/AC	R-3	1	1						EMWD
381272018	WRCOG6B-CORRECTLY ZONED	0.098	MDR		2-5 DU/AC	R-3	0	0	COUNTY FAULT ZONE					EMWD
381281020	WRCOG6B-CORRECTLY ZONED	0.141	MDR		2-5 DU/AC	R-3	0	0	COUNTY FAULT ZONE					EMWD
386191002	WRCOG6B-CORRECTLY ZONED	0.198	MDR		2-5 DU/AC	R-1	0	0	COUNTY FAULT ZONE					EMWD

Appendix A - Housing Inventory List

383104017	WRCOG6B-CORRECTLY ZONED	0.105	MDR		2-5 DU/AC	R-1	0	0	COUNTY FAULT ZONE	AREAS OF FLOODING SENSITIVITY				EMWD
383194004	WRCOG6B-CORRECTLY ZONED	0.214	MDR		2-5 DU/AC	R-1	0	0						EMWD
386200001	WRCOG6B-CORRECTLY ZONED	0.226	MDR		2-5 DU/AC	R-1	0	0						EMWD
447260028	WRCOG6B-CORRECTLY ZONED	1.078	MDR		2-5 DU/AC	R-1	2	2						EMWD
462211011	WRCOG6B-CORRECTLY ZONED	0.198	MDR		2-5 DU/AC	R-1	0	0						EMWD
561165007	WRCOG6B-CORRECTLY ZONED	0.075	MDR		2-5 DU/AC	R-1A-9000	0	0						WMWD
563281011	WRCOG6B-CORRECTLY ZONED	0.220	MDR		2-5 DU/AC	R-1A-9000	0	0						WMWD
561131029	WRCOG6B-CORRECTLY ZONED	0.129	MDR		2-5 DU/AC	R-1A-9000	0	0						WMWD
563212027	WRCOG6B-CORRECTLY ZONED	0.283	MDR		2-5 DU/AC	R-1A-9000	1	0						WMWD
563051007	WRCOG6B-CORRECTLY ZONED	0.522	MDR		2-5 DU/AC	R-1A-9000	1	1						WMWD
480433051	WRCOG6B-CORRECTLY ZONED	0.004	MDR		2-5 DU/AC	R-1	0	0		YES		Zone E		EMWD
457220040	WRCOG6B-CORRECTLY ZONED	5.322	MDR		2-5 DU/AC	R-T	11	9						EMWD
140360004	WRCOG6B-CORRECTLY ZONED	0.319	MDR		2-5 DU/AC	R-1	1	1						WMWD
256092016	WRCOG6B-CORRECTLY ZONED	0.465	MDR		2-5 DU/AC	R-2-80	1	1						WMWD
256081015	WRCOG6B-CORRECTLY ZONED	0.378	MDR		2-5 DU/AC	R-1	1	1						WMWD
282542014	WRCOG6B-CORRECTLY ZONED	0.161	MDR		2-5 DU/AC	R-1	0	0	COUNTY FAULT ZONE					WMWD
308190009	WRCOG6B-CORRECTLY ZONED	0.178	MDR		2-5 DU/AC	R-A-5	0	0		AREAS OF FLOODING SENSITIVITY	YES			WMWD
308190012	WRCOG6B-CORRECTLY ZONED	0.617	MDR		2-5 DU/AC	R-A-5	1	1		AREAS OF FLOODING SENSITIVITY	YES			WMWD
327451021	WRCOG6B-CORRECTLY ZONED	0.166	MDR		2-5 DU/AC	R-1	0	0						WMWD
382027014	WRCOG6B-CORRECTLY ZONED	0.363	MDR		2-5 DU/AC	R-1	1	1	COUNTY FAULT ZONE					EMWD
386200007	WRCOG6B-CORRECTLY ZONED	0.214	MDR		2-5 DU/AC	R-1	0	0						EMWD
383042020	WRCOG6B-CORRECTLY ZONED	0.077	MDR		2-5 DU/AC	R-1	0	0	COUNTY FAULT ZONE	AREAS OF FLOODING SENSITIVITY				EMWD
462212012	WRCOG6B-CORRECTLY ZONED	0.167	MDR		2-5 DU/AC	R-1	0	0						WMWD
462191002	WRCOG6B-CORRECTLY ZONED	0.175	MDR		2-5 DU/AC	R-1	0	0						WMWD
458350012	WRCOG6B-CORRECTLY ZONED	0.164	MDR		2-5 DU/AC	R-1	0	0						WMWD
458372022	WRCOG6B-CORRECTLY ZONED	0.171	MDR		2-5 DU/AC	R-1	0	0						WMWD
565226003	WRCOG6B-CORRECTLY ZONED	0.195	MDR		2-5 DU/AC	R-1A-9000	0	0						SGPWA
564187012	WRCOG6B-CORRECTLY ZONED	0.115	MDR		2-5 DU/AC	R-1A-9000	0	0						SGPWA
560162004	WRCOG6B-CORRECTLY ZONED	0.302	MDR		2-5 DU/AC	R-3A-20000	1	0						SGPWA
565243008	WRCOG6B-CORRECTLY ZONED	0.191	MDR		2-5 DU/AC	R-1A-9000	0	0						SGPWA
567082005	WRCOG6B-CORRECTLY ZONED	0.138	MDR		2-5 DU/AC	R-1A-9000	0	0						SGPWA
480071007	WRCOG6B-CORRECTLY ZONED	0.192	MDR		2-5 DU/AC	R-1	0	0						EMWD
327462008	WRCOG6B-CORRECTLY ZONED	0.172	MDR		2-5 DU/AC	R-1	0	0						WMWD
115231008	WRCOG6B-CORRECTLY ZONED	0.213	MDR		2-5 DU/AC	R-2	0	0						WMWD
115233012	WRCOG6B-CORRECTLY ZONED	0.218	MDR		2-5 DU/AC	R-1	0	0						WMWD
387170006	WRCOG6B-CORRECTLY ZONED	23.261	MDR		2-5 DU/AC	R-1	47	37	COUNTY FAULT ZONE					EMWD
256062018	WRCOG6B-CORRECTLY ZONED	0.210	MDR		2-5 DU/AC	R-1	0	0						WMWD
308190003	WRCOG6B-CORRECTLY ZONED	0.177	MDR		2-5 DU/AC	R-A-5	0	0		AREAS OF FLOODING SENSITIVITY	YES			WMWD
381223035	WRCOG6B-CORRECTLY ZONED	0.118	MDR		2-5 DU/AC	R-3	0	0	COUNTY FAULT ZONE					EMWD
381272032	WRCOG6B-CORRECTLY ZONED	0.129	MDR		2-5 DU/AC	R-3	0	0	COUNTY FAULT ZONE					EMWD

Appendix A - Housing Inventory List

383033001	WRCOG6B-CORRECTLY ZONED	0.191	MDR		2-5 DU/AC	R-1	0	0	COUNTY FAULT ZONE					EMWD
383194013	WRCOG6B-CORRECTLY ZONED	0.269	MDR		2-5 DU/AC	R-1	1	0						EMWD
388081037	WRCOG6B-CORRECTLY ZONED	0.187	MDR		2-5 DU/AC	R-1	0	0						EMWD
462192001	WRCOG6B-CORRECTLY ZONED	0.166	MDR		2-5 DU/AC	R-1	0	0						EMWD
458351005	WRCOG6B-CORRECTLY ZONED	0.177	MDR		2-5 DU/AC	R-1	0	0						EMWD
458362015	WRCOG6B-CORRECTLY ZONED	0.183	MDR		2-5 DU/AC	R-1	0	0						EMWD
559162002	WRCOG6B-CORRECTLY ZONED	0.213	MDR		2-5 DU/AC	R-3A-20000	0	0						SGPWA
564154011	WRCOG6B-CORRECTLY ZONED	0.162	MDR		2-5 DU/AC	R-1A-9000	0	0						SGPWA
565222001	WRCOG6B-CORRECTLY ZONED	0.208	MDR		2-5 DU/AC	R-1A-9000	0	0						SGPWA
561131005	WRCOG6B-CORRECTLY ZONED	0.136	MDR		2-5 DU/AC	R-1A-9000	0	0						SGPWA
561171028	WRCOG6B-CORRECTLY ZONED	0.168	MDR		2-5 DU/AC	R-1A-9000	0	0						SGPWA
318281031	WRCOG6B-CORRECTLY ZONED	0.171	MDR		2-5 DU/AC	R-1	0	0			YES			SGPWA
563192001	WRCOG6B-CORRECTLY ZONED	1.189	MDR		2-5 DU/AC	R-3A	2	2						SGPWA
102083019	WRCOG6B-CORRECTLY ZONED	0.437	MDR		2-5 DU/AC	R-1	1	1	ELSINORE FAULT ZONE					WMWD
140320017	WRCOG6B-CORRECTLY ZONED	0.172	MDR		2-5 DU/AC	R-1	0	0						WMWD
140150044	WRCOG6B-CORRECTLY ZONED	2.280	MDR		2-5 DU/AC	R-4	5	4			YES			WMWD
308180001	WRCOG6B-CORRECTLY ZONED	0.360	MDR		2-5 DU/AC	R-A-5	1	1						WMWD
308170024	WRCOG6B-CORRECTLY ZONED	0.197	MDR		2-5 DU/AC	R-A-5	0	0						WMWD
318292012	WRCOG6B-CORRECTLY ZONED	0.244	MDR		2-5 DU/AC	R-1	0	0						WMWD
327452002	WRCOG6B-CORRECTLY ZONED	0.172	MDR		2-5 DU/AC	R-1	0	0						WMWD
318292034	WRCOG6B-CORRECTLY ZONED	0.200	MDR		2-5 DU/AC	R-1	0	0						WMWD
370180024	WRCOG6B-CORRECTLY ZONED	2.113	MDR		2-5 DU/AC	R-1	4	3						EMWD
386154005	WRCOG6B-CORRECTLY ZONED	0.157	MDR		2-5 DU/AC	R-1	0	0	COUNTY FAULT ZONE					EMWD
386152007	WRCOG6B-CORRECTLY ZONED	0.146	MDR		2-5 DU/AC	R-1	0	0	COUNTY FAULT ZONE					EMWD
383162009	WRCOG6B-CORRECTLY ZONED	0.110	MDR		2-5 DU/AC	R-1	0	0						EMWD
386201005	WRCOG6B-CORRECTLY ZONED	0.259	MDR		2-5 DU/AC	R-1	1	0	COUNTY FAULT ZONE					EMWD
426102006	WRCOG6B-CORRECTLY ZONED	1.499	MDR		2-5 DU/AC	R-1	3	2						EMWD
462211002	WRCOG6B-CORRECTLY ZONED	0.171	MDR		2-5 DU/AC	R-1	0	0						EMWD
457340026	WRCOG6B-CORRECTLY ZONED	2.012	MDR		2-5 DU/AC	R-1-1	4	3		AREAS OF FLOODING SENSITIVITY	YES			EMWD
457082014	WRCOG6B-CORRECTLY ZONED	4.616	MDR		2-5 DU/AC	R-T	9	7						EMWD
447052011	WRCOG6B-CORRECTLY ZONED	0.918	MDR		2-5 DU/AC	R-3	2	1						EMWD
462213007	WRCOG6B-CORRECTLY ZONED	0.166	MDR		2-5 DU/AC	R-1	0	0						EMWD
457310023	WRCOG6B-CORRECTLY ZONED	0.245	MDR		2-5 DU/AC	R-1	0	0		AREAS OF FLOODING SENSITIVITY				EMWD
463160023	WRCOG6B-CORRECTLY ZONED	4.781	MDR		2-5 DU/AC	R-1	10	8			YES			EMWD
557220022	WRCOG6B-CORRECTLY ZONED	0.421	MDR		2-5 DU/AC	R-1A-9000	1	1						SGPWA
458352014	WRCOG6B-CORRECTLY ZONED	0.155	MDR		2-5 DU/AC	R-1	0	0						EMWD
565191006	WRCOG6B-CORRECTLY ZONED	0.441	MDR		2-5 DU/AC	R-1A-9000	1	1						SGPWA
555320020	WRCOG6B-CORRECTLY ZONED	0.279	MDR		2-5 DU/AC	R-1	1	0						SGPWA
547110037	WRCOG6B-CORRECTLY ZONED	0.449	MDR		2-5 DU/AC	R-1	1	1	SAN JACINTO FAULT ZONE					SGPWA
552043027	WRCOG6B-CORRECTLY ZONED	0.873	MDR		2-5 DU/AC	R-1	2	1						SGPWA
564111016	WRCOG6B-CORRECTLY ZONED	0.271	MDR		2-5 DU/AC	R-1A-9000	1	0						SGPWA
458351023	WRCOG6B-CORRECTLY ZONED	0.500	MDR		2-5 DU/AC	R-1-20000	1	1						EMWD
563100020	WRCOG6B-CORRECTLY ZONED	0.449	MDR		2-5 DU/AC	R-1A-9000	1	1						SGPWA
140361020	WRCOG6B-CORRECTLY ZONED	0.243	MDR		2-5 DU/AC	R-1	0	0						WMWD
308170020	WRCOG6B-CORRECTLY ZONED	0.190	MDR		2-5 DU/AC	R-A-5	0	0						WMWD

Appendix A - Housing Inventory List

307120001	WRCOG6B-CORRECTLY ZONED	3.592	MDR		2-5 DU/AC	R-A-5	7	6		AREAS OF FLOODING SENSITIVITY					WMWD
307120003	WRCOG6B-CORRECTLY ZONED	9.712	MDR		2-5 DU/AC	R-A-5	19	16		AREAS OF FLOODING SENSITIVITY					WMWD
327452012	WRCOG6B-CORRECTLY ZONED	0.168	MDR		2-5 DU/AC	R-1	0	0							WMWD
327451034	WRCOG6B-CORRECTLY ZONED	0.175	MDR		2-5 DU/AC	R-1	0	0							WMWD
383201015	WRCOG6B-CORRECTLY ZONED	0.164	MDR		2-5 DU/AC	R-3	0	0	COUNTY FAULT ZONE	AREAS OF FLOODING SENSITIVITY					EMWD
388090024	WRCOG6B-CORRECTLY ZONED	0.007	MDR		2-5 DU/AC	R-1	0	0			YES				EMWD
386201002	WRCOG6B-CORRECTLY ZONED	0.216	MDR		2-5 DU/AC	R-1	0	0							EMWD
381244004	WRCOG6B-CORRECTLY ZONED	0.042	MDR		2-5 DU/AC	R-3	0	0	COUNTY FAULT ZONE						EMWD
458362023	WRCOG6B-CORRECTLY ZONED	0.204	MDR		2-5 DU/AC	R-1	0	0							EMWD
447091036	WRCOG6B-CORRECTLY ZONED	0.069	MDR		2-5 DU/AC	R-1	0	0							EMWD
434221002	WRCOG6B-CORRECTLY ZONED	1.545	MDR		2-5 DU/AC	R-A	3	2							EMWD
462202011	WRCOG6B-CORRECTLY ZONED	0.300	MDR		2-5 DU/AC	R-1	1	0							EMWD
458362031	WRCOG6B-CORRECTLY ZONED	0.203	MDR		2-5 DU/AC	R-1	0	0							EMWD
561201009	WRCOG6B-CORRECTLY ZONED	1.005	MDR		2-5 DU/AC	R-1A-9000	2	2							SGPWA
565080026	WRCOG6B-CORRECTLY ZONED	0.246	MDR		2-5 DU/AC	R-3A	0	0		AREAS OF FLOODING SENSITIVITY					SGPWA
563172003	WRCOG6B-CORRECTLY ZONED	0.293	MDR		2-5 DU/AC	R-1A-9000	1	0							SGPWA
561171018	WRCOG6B-CORRECTLY ZONED	0.040	MDR		2-5 DU/AC	R-1A-9000	0	0							SGPWA
565041012	WRCOG6B-CORRECTLY ZONED	0.191	MDR		2-5 DU/AC	R-1A-9000	0	0							SGPWA
559161001	WRCOG6B-CORRECTLY ZONED	0.224	MDR		2-5 DU/AC	R-3A-20000	0	0							SGPWA
563082005	WRCOG6B-CORRECTLY ZONED	0.391	MDR		2-5 DU/AC	R-1A-9000	1	1							SGPWA
560150033	WRCOG6B-CORRECTLY ZONED	0.306	MDR		2-5 DU/AC	R-3A-20000	1	0							SGPWA
387170004	WRCOG6B-CORRECTLY ZONED	0.141	MDR		2-5 DU/AC	R-1	0	0	COUNTY FAULT ZONE						EMWD
283140028	WRCOG6B-CORRECTLY ZONED	29.975	MDR		2-5 DU/AC	R-1	60	48	ELSINORE FAULT ZONE						WMWD
309290040	WRCOG6B-CORRECTLY ZONED	4.823	MDR		2-5 DU/AC	R-1	10	8							WMWD
371260019	WRCOG6B-CORRECTLY ZONED	0.087	MDR		2-5 DU/AC	R-1	0	0	COUNTY FAULT ZONE						EMWD
383091010	WRCOG6B-CORRECTLY ZONED	0.066	MDR		2-5 DU/AC	R-1	0	0	COUNTY FAULT ZONE	AREAS OF FLOODING SENSITIVITY					EMWD
386151003	WRCOG6B-CORRECTLY ZONED	0.148	MDR		2-5 DU/AC	R-1	0	0	COUNTY FAULT ZONE	AREAS OF FLOODING SENSITIVITY					EMWD
381281023	WRCOG6B-CORRECTLY ZONED	0.146	MDR		2-5 DU/AC	R-3	0	0	COUNTY FAULT ZONE						EMWD
381061032	WRCOG6B-CORRECTLY ZONED	0.063	MDR		2-5 DU/AC	R-3	0	0							EMWD
386151039	WRCOG6B-CORRECTLY ZONED	0.077	MDR		2-5 DU/AC	R-1	0	0	COUNTY FAULT ZONE	AREAS OF FLOODING SENSITIVITY					EMWD
387212045	WRCOG6B-CORRECTLY ZONED	0.188	MDR		2-5 DU/AC	R-1	0	0	COUNTY FAULT ZONE						EMWD
405091007	WRCOG6B-CORRECTLY ZONED	0.173	MDR		2-5 DU/AC	R-1	0	0							EMWD
447140023	WRCOG6B-CORRECTLY ZONED	0.371	MDR		2-5 DU/AC	R-3	1	1							EMWD
462202021	WRCOG6B-CORRECTLY ZONED	0.201	MDR		2-5 DU/AC	R-1	0	0							EMWD

Appendix A - Housing Inventory List

457311005	WRCOG6B-CORRECTLY ZONED	0.261	MDR		2-5 DU/AC	R-1	1	0		AREAS OF FLOODING SENSITIVITY				EMWD
458370001	WRCOG6B-CORRECTLY ZONED	0.225	MDR		2-5 DU/AC	R-1	0	0		AREAS OF FLOODING SENSITIVITY				EMWD
458341014	WRCOG6B-CORRECTLY ZONED	0.175	MDR		2-5 DU/AC	R-1	0	0						EMWD
565226018	WRCOG6B-CORRECTLY ZONED	0.203	MDR		2-5 DU/AC	R-1A-9000	0	0						SGPWA
559154004	WRCOG6B-CORRECTLY ZONED	0.165	MDR		2-5 DU/AC	R-3A-20000	0	0						SGPWA
563044005	WRCOG6B-CORRECTLY ZONED	0.117	MDR		2-5 DU/AC	R-1A-9000	0	0						SGPWA
156193020	WRCOG6B-CORRECTLY ZONED	0.294	MDR		2-5 DU/AC	R-1	1	0						WMWD
140361005	WRCOG6B-CORRECTLY ZONED	0.305	MDR		2-5 DU/AC	R-1	1	0						WMWD
318282028	WRCOG6B-CORRECTLY ZONED	0.194	MDR		2-5 DU/AC	R-1	0	0			YES			WMWD
386190008	WRCOG6B-CORRECTLY ZONED	0.174	MDR		2-5 DU/AC	R-1	0	0	COUNTY FAULT ZONE					EMWD
382031022	WRCOG6B-CORRECTLY ZONED	0.072	MDR		2-5 DU/AC	R-3	0	0	COUNTY FAULT ZONE					EMWD
383042023	WRCOG6B-CORRECTLY ZONED	0.203	MDR		2-5 DU/AC	R-1	0	0		AREAS OF FLOODING SENSITIVITY				EMWD
402412037	WRCOG6B-CORRECTLY ZONED	0.027	MDR		2-5 DU/AC	R-T	0	0		AREAS OF FLOODING SENSITIVITY				EMWD
447290056	WRCOG6B-CORRECTLY ZONED	0.025	MDR		2-5 DU/AC	R-1	0	0						EMWD
447321045	WRCOG6B-CORRECTLY ZONED	0.037	MDR		2-5 DU/AC	R-1	0	0						EMWD
447242007	WRCOG6B-CORRECTLY ZONED	0.267	MDR		2-5 DU/AC	R-1	1	0						EMWD
565041004	WRCOG6B-CORRECTLY ZONED	0.145	MDR		2-5 DU/AC	R-1A-9000	0	0						SGPWA
565171014	WRCOG6B-CORRECTLY ZONED	0.202	MDR		2-5 DU/AC	R-1A-9000	0	0						SGPWA
561102007	WRCOG6B-CORRECTLY ZONED	0.473	MDR		2-5 DU/AC	R-1A-9000	1	1						SGPWA
309290038	WRCOG6B-CORRECTLY ZONED	4.693	MDR		2-5 DU/AC	R-1	9	8						WMWD
136292032	WRCOG6B-CORRECTLY ZONED	0.066	MDR		2-5 DU/AC	R-1	0	0						WMWD
555460006	WRCOG6B-CORRECTLY ZONED	0.966	MDR		2-5 DU/AC	R-A-20000	2	2						SGPWA
308170001	WRCOG6B-CORRECTLY ZONED	0.323	MDR		2-5 DU/AC	R-A-5	1	1			YES			WMWD
383114042	WRCOG6B-CORRECTLY ZONED	0.090	MDR		2-5 DU/AC	R-1	0	0	COUNTY FAULT ZONE					EMWD
387212017	WRCOG6B-CORRECTLY ZONED	0.184	MDR		2-5 DU/AC	R-1	0	0	COUNTY FAULT ZONE					EMWD
381284013	WRCOG6B-CORRECTLY ZONED	0.010	MDR		2-5 DU/AC	R-3	0	0	COUNTY FAULT ZONE					EMWD
381063017	WRCOG6B-CORRECTLY ZONED	0.069	MDR		2-5 DU/AC	R-3	0	0		AREAS OF FLOODING SENSITIVITY				EMWD
383194007	WRCOG6B-CORRECTLY ZONED	0.239	MDR		2-5 DU/AC	R-1	0	0						EMWD
408050020	WRCOG6B-CORRECTLY ZONED	4.912	MDR		2-5 DU/AC	R-T	10	8		AREAS OF FLOODING SENSITIVITY				EMWD
426103004	WRCOG6B-CORRECTLY ZONED	1.488	MDR		2-5 DU/AC	R-1	3	2						EMWD
462202045	WRCOG6B-CORRECTLY ZONED	0.170	MDR		2-5 DU/AC	R-1	0	0						EMWD
462192004	WRCOG6B-CORRECTLY ZONED	0.171	MDR		2-5 DU/AC	R-1	0	0						EMWD
450131030	WRCOG6B-CORRECTLY ZONED	0.194	MDR		2-5 DU/AC	R-1-12000	0	0						EMWD
462212008	WRCOG6B-CORRECTLY ZONED	0.164	MDR		2-5 DU/AC	R-1	0	0						EMWD
466391019	WRCOG6B-CORRECTLY ZONED	0.194	MDR		2-5 DU/AC	R-1	0	0			YES			EMWD
458362038	WRCOG6B-CORRECTLY ZONED	0.175	MDR		2-5 DU/AC	R-1	0	0						EMWD
563205007	WRCOG6B-CORRECTLY ZONED	0.281	MDR		2-5 DU/AC	R-1A-9000	1	0						SGPWA
557212017	WRCOG6B-CORRECTLY ZONED	0.176	MDR		2-5 DU/AC	R-1A-9000	0	0						SGPWA

Appendix A - Housing Inventory List

561092014	WRCOG6B-CORRECTLY ZONED	0.239	MDR		2-5 DU/AC	R-1A-9000	0	0						SGPWA
563073003	WRCOG6B-CORRECTLY ZONED	0.480	MDR		2-5 DU/AC	R-1A-9000	1	1						SGPWA
565252012	WRCOG6B-CORRECTLY ZONED	0.202	MDR		2-5 DU/AC	R-1A-9000	0	0						SGPWA
164640005	WRCOG6B-CORRECTLY ZONED	0.174	MDR		2-5 DU/AC	R-1	0	0					Zone D	WMWD
476270015	WRCOG6B-CORRECTLY ZONED	2.232	MDR		2-5 DU/AC	R-A-2 1/2	4	4		AREAS OF FLOODING SENSITIVITY			Zone E	EMWD
135141027	WRCOG6B-CORRECTLY ZONED	3.642	MDR		2-5 DU/AC	R-3	7	6						WMWD
386192011	WRCOG6B-CORRECTLY ZONED	0.249	MDR		2-5 DU/AC	R-1	0	0	COUNTY FAULT ZONE					EMWD
386193021	WRCOG6B-CORRECTLY ZONED	0.210	MDR		2-5 DU/AC	R-1	0	0	COUNTY FAULT ZONE					EMWD
383103020	WRCOG6B-CORRECTLY ZONED	0.091	MDR		2-5 DU/AC	R-3	0	0	COUNTY FAULT ZONE	AREAS OF FLOODING SENSITIVITY				EMWD
383202005	WRCOG6B-CORRECTLY ZONED	0.134	MDR		2-5 DU/AC	R-3	0	0	COUNTY FAULT ZONE	AREAS OF FLOODING SENSITIVITY				EMWD
383042004	WRCOG6B-CORRECTLY ZONED	0.156	MDR		2-5 DU/AC	R-1	0	0	COUNTY FAULT ZONE					EMWD
383102001	WRCOG6B-CORRECTLY ZONED	0.099	MDR		2-5 DU/AC	R-1	0	0	COUNTY FAULT ZONE	AREAS OF FLOODING SENSITIVITY				EMWD
387211006	WRCOG6B-CORRECTLY ZONED	0.222	MDR		2-5 DU/AC	R-1	0	0	COUNTY FAULT ZONE					EMWD
386151021	WRCOG6B-CORRECTLY ZONED	0.208	MDR		2-5 DU/AC	R-1	0	0	COUNTY FAULT ZONE					EMWD
386152009	WRCOG6B-CORRECTLY ZONED	0.139	MDR		2-5 DU/AC	R-1	0	0	COUNTY FAULT ZONE					EMWD
382027002	WRCOG6B-CORRECTLY ZONED	0.037	MDR		2-5 DU/AC	R-1	0	0	COUNTY FAULT ZONE					EMWD
449080015	WRCOG6B-CORRECTLY ZONED	4.427	MDR		2-5 DU/AC	R-1	9	7	SAN JACINTO FAULT ZONE					EMWD
462202013	WRCOG6B-CORRECTLY ZONED	0.191	MDR		2-5 DU/AC	R-1	0	0						EMWD
458370002	WRCOG6B-CORRECTLY ZONED	0.212	MDR		2-5 DU/AC	R-1	0	0		AREAS OF FLOODING SENSITIVITY				EMWD
476090011	WRCOG6B-CORRECTLY ZONED	3.950	MDR		2-5 DU/AC	R-1	8	6						EMWD
450021017	WRCOG6B-CORRECTLY ZONED	0.232	MDR		2-5 DU/AC	R-1	0	0						EMWD
561093019	WRCOG6B-CORRECTLY ZONED	0.242	MDR		2-5 DU/AC	R-1A-9000	0	0						SGPWA
557230028	WRCOG6B-CORRECTLY ZONED	0.202	MDR		2-5 DU/AC	R-1A-9000	0	0						SGPWA
565180014	WRCOG6B-CORRECTLY ZONED	0.562	MDR		2-5 DU/AC	R-1A-9000	1	1						SGPWA
563272009	WRCOG6B-CORRECTLY ZONED	0.358	MDR		2-5 DU/AC	R-1A-9000	1	1		AREAS OF FLOODING SENSITIVITY				SGPWA
564093014	WRCOG6B-CORRECTLY ZONED	0.288	MDR		2-5 DU/AC	R-1A-9000	1	0						SGPWA
563062014	WRCOG6B-CORRECTLY ZONED	0.167	MDR		2-5 DU/AC	R-1A-9000	0	0						SGPWA
462200008	WRCOG6B-CORRECTLY ZONED	0.167	MDR		2-5 DU/AC	R-1	0	0						EMWD
476270008	WRCOG6B-CORRECTLY ZONED	2.286	MDR		2-5 DU/AC	R-A-2 1/2	5	4					Zone E	EMWD
140360018	WRCOG6B-CORRECTLY ZONED	0.232	MDR		2-5 DU/AC	R-1	0	0						WMWD
256102011	WRCOG6B-CORRECTLY ZONED	0.216	MDR		2-5 DU/AC	R-1	0	0						WMWD
309401021	WRCOG6B-CORRECTLY ZONED	1.500	MDR		2-5 DU/AC	R-T	3	2						WMWD
386193016	WRCOG6B-CORRECTLY ZONED	0.162	MDR		2-5 DU/AC	R-1	0	0	COUNTY FAULT ZONE					EMWD



Appendix A - Housing Inventory List

386152004	WRCOG6B-CORRECTLY ZONED	0.134	MDR		2-5 DU/AC	R-1	0	0	COUNTY FAULT ZONE					EMWD
383091009	WRCOG6B-CORRECTLY ZONED	0.074	MDR		2-5 DU/AC	R-1	0	0	COUNTY FAULT ZONE	AREAS OF FLOODING SENSITIVITY				EMWD
387202021	WRCOG6B-CORRECTLY ZONED	0.142	MDR		2-5 DU/AC	R-1	0	0	COUNTY FAULT ZONE					EMWD
386154014	WRCOG6B-CORRECTLY ZONED	0.233	MDR		2-5 DU/AC	R-1	0	0	COUNTY FAULT ZONE					EMWD
383194011	WRCOG6B-CORRECTLY ZONED	0.209	MDR		2-5 DU/AC	R-1	0	0						EMWD
381140009	WRCOG6B-CORRECTLY ZONED	0.045	MDR		2-5 DU/AC	R-3	0	0	COUNTY FAULT ZONE	AREAS OF FLOODING SENSITIVITY				EMWD
386193010	WRCOG6B-CORRECTLY ZONED	0.181	MDR		2-5 DU/AC	R-1	0	0	COUNTY FAULT ZONE					EMWD
386151009	WRCOG6B-CORRECTLY ZONED	0.076	MDR		2-5 DU/AC	R-1	0	0	COUNTY FAULT ZONE					EMWD
381290033	WRCOG6B-CORRECTLY ZONED	1.739	MDR		2-5 DU/AC	R-3	3	3		AREAS OF FLOODING SENSITIVITY				EMWD
382043008	WRCOG6B-CORRECTLY ZONED	0.155	MDR		2-5 DU/AC	R-1	0	0	COUNTY FAULT ZONE					EMWD
426106017	WRCOG6B-CORRECTLY ZONED	0.209	MDR		2-5 DU/AC	R-1	0	0						EMWD
449340035	WRCOG6B-CORRECTLY ZONED	0.189	MDR		2-5 DU/AC	R-1-8000	0	0						EMWD
458372011	WRCOG6B-CORRECTLY ZONED	0.178	MDR		2-5 DU/AC	R-1	0	0		AREAS OF FLOODING SENSITIVITY				EMWD
462202023	WRCOG6B-CORRECTLY ZONED	0.187	MDR		2-5 DU/AC	R-1	0	0						EMWD
480080021	WRCOG6B-CORRECTLY ZONED	0.141	MDR		2-5 DU/AC	R-1	0	0						EMWD
458372009	WRCOG6B-CORRECTLY ZONED	0.177	MDR		2-5 DU/AC	R-1	0	0		AREAS OF FLOODING SENSITIVITY				EMWD
565032005	WRCOG6B-CORRECTLY ZONED	0.090	MDR		2-5 DU/AC	R-1A-9000	0	0						SGPWA
563162012	WRCOG6B-CORRECTLY ZONED	0.352	MDR		2-5 DU/AC	R-1A-9000	1	1						SGPWA
564187007	WRCOG6B-CORRECTLY ZONED	0.271	MDR		2-5 DU/AC	R-1A-9000	1	0						SGPWA
563264012	WRCOG6B-CORRECTLY ZONED	0.766	MDR		2-5 DU/AC	R-3A	2	1						SGPWA
564102006	WRCOG6B-CORRECTLY ZONED	0.747	MDR		2-5 DU/AC	R-1A-9000	1	1						SGPWA
564154013	WRCOG6B-CORRECTLY ZONED	0.313	MDR		2-5 DU/AC	R-1A-9000	1	1						SGPWA
408070011	WRCOG6B-CORRECTLY ZONED	0.177	MDR		2-5 DU/AC	R-1	0	0		AREAS OF FLOODING SENSITIVITY				EMWD
383075024	WRCOG6B-CORRECTLY ZONED	0.317	MDR		2-5 DU/AC	R-1	1	1						EMWD
387140021	WRCOG6B-CORRECTLY ZONED	0.107	MDR		2-5 DU/AC	R-1	0	0	COUNTY FAULT ZONE					EMWD
140351022	WRCOG6B-CORRECTLY ZONED	0.209	MDR		2-5 DU/AC	R-1	0	0						WMWD
327451016	WRCOG6B-CORRECTLY ZONED	0.233	MDR		2-5 DU/AC	R-1	0	0						WMWD
370180022	WRCOG6B-CORRECTLY ZONED	2.288	MDR		2-5 DU/AC	R-1	5	4						EMWD
382041005	WRCOG6B-CORRECTLY ZONED	0.147	MDR		2-5 DU/AC	R-3	0	0	COUNTY FAULT ZONE					EMWD
382026003	WRCOG6B-CORRECTLY ZONED	0.115	MDR		2-5 DU/AC	R-1	0	0	COUNTY FAULT ZONE					EMWD
386154012	WRCOG6B-CORRECTLY ZONED	0.172	MDR		2-5 DU/AC	R-1	0	0	COUNTY FAULT ZONE					EMWD

Appendix A - Housing Inventory List

383093014	WRCOG6B-CORRECTLY ZONED	0.083	MDR		2-5 DU/AC	R-1	0	0		AREAS OF FLOODING SENSITIVITY				EMWD
462190006	WRCOG6B-CORRECTLY ZONED	0.205	MDR		2-5 DU/AC	R-1	0	0						EMWD
462202032	WRCOG6B-CORRECTLY ZONED	0.182	MDR		2-5 DU/AC	R-1	0	0						EMWD
458372013	WRCOG6B-CORRECTLY ZONED	0.178	MDR		2-5 DU/AC	R-1	0	0		AREAS OF FLOODING SENSITIVITY				EMWD
457310018	WRCOG6B-CORRECTLY ZONED	0.172	MDR		2-5 DU/AC	R-1	0	0		AREAS OF FLOODING SENSITIVITY				EMWD
458360008	WRCOG6B-CORRECTLY ZONED	0.193	MDR		2-5 DU/AC	R-1	0	0						EMWD
462202014	WRCOG6B-CORRECTLY ZONED	0.193	MDR		2-5 DU/AC	R-1	0	0						EMWD
557212020	WRCOG6B-CORRECTLY ZONED	0.421	MDR		2-5 DU/AC	R-1A-9000	1	1		AREAS OF FLOODING SENSITIVITY				SGPWA
549432014	WRCOG6B-CORRECTLY ZONED	0.213	MDR		2-5 DU/AC	R-T	0	0						SGPWA
561093013	WRCOG6B-CORRECTLY ZONED	0.202	MDR		2-5 DU/AC	R-1A-9000	0	0						SGPWA
561080025	WRCOG6B-CORRECTLY ZONED	0.835	MDR		2-5 DU/AC	R-1A-9000	2	1		AREAS OF FLOODING SENSITIVITY				SGPWA
561192004	WRCOG6B-CORRECTLY ZONED	0.467	MDR		2-5 DU/AC	R-1A-9000	1	1						SGPWA
564162009	WRCOG6B-CORRECTLY ZONED	0.442	MDR		2-5 DU/AC	R-1A-9000	1	1						SGPWA
567123011	WRCOG6B-CORRECTLY ZONED	0.136	MDR		2-5 DU/AC	R-1A-9000	0	0						SGPWA
564051002	WRCOG6B-CORRECTLY ZONED	0.848	MDR		2-5 DU/AC	R-1A-9000	2	1						SGPWA
564103021	WRCOG6B-CORRECTLY ZONED	0.211	MDR		2-5 DU/AC	R-1A-9000	0	0						SGPWA
450131036	WRCOG6B-CORRECTLY ZONED	0.974	MDR		2-5 DU/AC	R-1	2	2						EMWD
563142001	WRCOG6B-CORRECTLY ZONED	0.405	MDR		2-5 DU/AC	R-1A-9000	1	1						SGPWA
563133018	WRCOG6B-CORRECTLY ZONED	0.116	MDR		2-5 DU/AC	R-1A-9000	0	0		AREAS OF FLOODING SENSITIVITY				SGPWA
270320045	WRCOG6B-CORRECTLY ZONED	0.185	MDR		2-5 DU/AC	R-1	0	0						WMWD
308140008	WRCOG6B-CORRECTLY ZONED	2.269	MDR		2-5 DU/AC	R-A-5	5	4		AREAS OF FLOODING SENSITIVITY				WMWD
386153024	WRCOG6B-CORRECTLY ZONED	0.158	MDR		2-5 DU/AC	R-1	0	0	COUNTY FAULT ZONE					EMWD
386193007	WRCOG6B-CORRECTLY ZONED	0.180	MDR		2-5 DU/AC	R-1	0	0	COUNTY FAULT ZONE					EMWD
386191005	WRCOG6B-CORRECTLY ZONED	0.209	MDR		2-5 DU/AC	R-1	0	0	COUNTY FAULT ZONE					EMWD
382022009	WRCOG6B-CORRECTLY ZONED	0.046	MDR		2-5 DU/AC	R-1	0	0	COUNTY FAULT ZONE					EMWD
387206004	WRCOG6B-CORRECTLY ZONED	0.289	MDR		2-5 DU/AC	R-1	1	0	COUNTY FAULT ZONE					EMWD
383192005	WRCOG6B-CORRECTLY ZONED	0.192	MDR		2-5 DU/AC	R-1	0	0						EMWD
462192006	WRCOG6B-CORRECTLY ZONED	0.177	MDR		2-5 DU/AC	R-1	0	0						EMWD
472210002	WRCOG6B-CORRECTLY ZONED	12.221	MDR		2-5 DU/AC	R-1	24	20		AREAS OF FLOODING SENSITIVITY				EMWD
447052015	WRCOG6B-CORRECTLY ZONED	0.480	MDR		2-5 DU/AC	R-3	1	1						EMWD
458341004	WRCOG6B-CORRECTLY ZONED	0.168	MDR		2-5 DU/AC	R-1	0	0		AREAS OF FLOODING SENSITIVITY				EMWD
561131016	WRCOG6B-CORRECTLY ZONED	0.136	MDR		2-5 DU/AC	R-1A-9000	0	0						SGPWA

Appendix A - Housing Inventory List

557212011	WRCOG6B-CORRECTLY ZONED	0.366	MDR		2-5 DU/AC	R-1A-9000	1	1						SGPWA
548131002	WRCOG6B-CORRECTLY ZONED	1.305	MDR		2-5 DU/AC	R-D	3	2		AREAS OF FLOODING SENSITIVITY				SGPWA
565222003	WRCOG6B-CORRECTLY ZONED	0.182	MDR		2-5 DU/AC	R-1A-9000	0	0						SGPWA
563213021	WRCOG6B-CORRECTLY ZONED	0.387	MDR		2-5 DU/AC	R-1A-9000	1	1		AREAS OF FLOODING SENSITIVITY				SGPWA
563141003	WRCOG6B-CORRECTLY ZONED	0.284	MDR		2-5 DU/AC	R-1A-9000	1	0						SGPWA
144701006	WRCOG6B-CORRECTLY ZONED	0.181	MDR		2-5 DU/AC	R-1	0	0		AREAS OF FLOODING SENSITIVITY			Zone D	WMWD
140360019	WRCOG6B-CORRECTLY ZONED	0.206	MDR		2-5 DU/AC	R-1	0	0						WMWD
140360005	WRCOG6B-CORRECTLY ZONED	0.310	MDR		2-5 DU/AC	R-1	1	0						WMWD
140351027	WRCOG6B-CORRECTLY ZONED	0.205	MDR		2-5 DU/AC	R-1	0	0						WMWD
140351005	WRCOG6B-CORRECTLY ZONED	0.224	MDR		2-5 DU/AC	R-1	0	0						WMWD
247044006	WRCOG6B-CORRECTLY ZONED	0.105	MDR		2-5 DU/AC	R-1	0	0						WMWD
247160070	WRCOG6B-CORRECTLY ZONED	0.020	MDR		2-5 DU/AC	R-1	0	0		AREAS OF FLOODING SENSITIVITY				WMWD
327451012	WRCOG6B-CORRECTLY ZONED	0.172	MDR		2-5 DU/AC	R-1	0	0						WMWD
386153010	WRCOG6B-CORRECTLY ZONED	0.144	MDR		2-5 DU/AC	R-1	0	0	COUNTY FAULT ZONE					EMWD
387251011	WRCOG6B-CORRECTLY ZONED	0.057	MDR		2-5 DU/AC	R-1	0	0	COUNTY FAULT ZONE					EMWD
387212043	WRCOG6B-CORRECTLY ZONED	0.183	MDR		2-5 DU/AC	R-1	0	0	COUNTY FAULT ZONE					EMWD
383183014	WRCOG6B-CORRECTLY ZONED	0.174	MDR		2-5 DU/AC	R-1	0	0						EMWD
383033049	WRCOG6B-CORRECTLY ZONED	1.808	MDR		2-5 DU/AC	R-1	4	3	COUNTY FAULT ZONE					EMWD
449222003	WRCOG6B-CORRECTLY ZONED	0.094	MDR		2-5 DU/AC	R-1	0	0						EMWD
387212041	WRCOG6B-CORRECTLY ZONED	0.090	MDR		2-5 DU/AC	R-1	0	0						EMWD
458362033	WRCOG6B-CORRECTLY ZONED	0.199	MDR		2-5 DU/AC	R-1	0	0						EMWD
480052005	WRCOG6B-CORRECTLY ZONED	0.086	MDR		2-5 DU/AC	R-1	0	0						EMWD
557220018	WRCOG6B-CORRECTLY ZONED	0.414	MDR		2-5 DU/AC	R-1A-9000	1	1						SGPWA
564175020	WRCOG6B-CORRECTLY ZONED	0.163	MDR		2-5 DU/AC	R-1A-9000	0	0						SGPWA
559172004	WRCOG6B-CORRECTLY ZONED	0.078	MDR		2-5 DU/AC	R-3A-20000	0	0						SGPWA
563172024	WRCOG6B-CORRECTLY ZONED	0.265	MDR		2-5 DU/AC	R-1A-9000	1	0						SGPWA
560132003	WRCOG6B-CORRECTLY ZONED	0.448	MDR		2-5 DU/AC	R-3A-20000	1	1		AREAS OF FLOODING SENSITIVITY				SGPWA
557211001	WRCOG6B-CORRECTLY ZONED	0.409	MDR		2-5 DU/AC	R-1A-9000	1	1		AREAS OF FLOODING SENSITIVITY				SGPWA
565172019	WRCOG6B-CORRECTLY ZONED	0.358	MDR		2-5 DU/AC	R-1A-9000	1	1						SGPWA
564240011	WRCOG6B-CORRECTLY ZONED	0.380	MDR		2-5 DU/AC	R-1A-9000	1	1		AREAS OF FLOODING SENSITIVITY				SGPWA
555310006	WRCOG6B-CORRECTLY ZONED	4.191	MDR		2-5 DU/AC	R-1	8	7						SGPWA
565191004	WRCOG6B-CORRECTLY ZONED	0.330	MDR		2-5 DU/AC	R-1A-9000	1	1						SGPWA
564192002	WRCOG6B-CORRECTLY ZONED	0.267	MDR		2-5 DU/AC	R-1A-9000	1	0						SGPWA
563044013	WRCOG6B-CORRECTLY ZONED	0.168	MDR		2-5 DU/AC	R-1A-9000	0	0						SGPWA
917260040	WRCOG6B-CORRECTLY ZONED	0.019	MDR		2-5 DU/AC	R-1	0	0						EMWD
140351004	WRCOG6B-CORRECTLY ZONED	0.244	MDR		2-5 DU/AC	R-1	0	0						WMWD
140320011	WRCOG6B-CORRECTLY ZONED	0.275	MDR		2-5 DU/AC	R-1	1	0						WMWD

Appendix A - Housing Inventory List

308170021	WRCOG6B-CORRECTLY ZONED	0.187	MDR		2-5 DU/AC	R-A-5	0	0						WMWD
386152015	WRCOG6B-CORRECTLY ZONED	0.147	MDR		2-5 DU/AC	R-1	0	0	COUNTY					EMWD
386192012	WRCOG6B-CORRECTLY ZONED	0.256	MDR		2-5 DU/AC	R-1	1	0	COUNTY					EMWD
387091005	WRCOG6B-CORRECTLY ZONED	0.350	MDR		2-5 DU/AC	R-3	1	1	FAULT ZONE					EMWD
383125016	WRCOG6B-CORRECTLY ZONED	0.091	MDR		2-5 DU/AC	R-3	0	0	COUNTY					EMWD
387213019	WRCOG6B-CORRECTLY ZONED	0.063	MDR		2-5 DU/AC	R-1	0	0	COUNTY					EMWD
383194012	WRCOG6B-CORRECTLY ZONED	0.426	MDR		2-5 DU/AC	R-1	1	1	FAULT ZONE					EMWD
426102004	WRCOG6B-CORRECTLY ZONED	1.014	MDR		2-5 DU/AC	R-1	2	2						EMWD
462202024	WRCOG6B-CORRECTLY ZONED	0.220	MDR		2-5 DU/AC	R-1	0	0						EMWD
458352007	WRCOG6B-CORRECTLY ZONED	0.176	MDR		2-5 DU/AC	R-1	0	0						EMWD
458340047	WRCOG6B-CORRECTLY ZONED	0.170	MDR		2-5 DU/AC	R-1	0	0						EMWD
462202028	WRCOG6B-CORRECTLY ZONED	0.235	MDR		2-5 DU/AC	R-1	0	0						EMWD
458341013	WRCOG6B-CORRECTLY ZONED	0.172	MDR		2-5 DU/AC	R-1	0	0						EMWD
567103010	WRCOG6B-CORRECTLY ZONED	0.201	MDR		2-5 DU/AC	R-1A-9000	0	0		AREAS OF FLOODING SENSITIVITY				SGPWA
565041014	WRCOG6B-CORRECTLY ZONED	0.326	MDR		2-5 DU/AC	R-1A-9000	1	1						SGPWA
549251003	WRCOG6B-CORRECTLY ZONED	0.184	MDR		2-5 DU/AC	R-T	0	0						SGPWA
561141012	WRCOG6B-CORRECTLY ZONED	0.096	MDR		2-5 DU/AC	R-1A-9000	0	0						SGPWA
564140010	WRCOG6B-CORRECTLY ZONED	0.188	MDR		2-5 DU/AC	R-1A-9000	0	0						SGPWA
565162021	WRCOG6B-CORRECTLY ZONED	0.638	MDR		2-5 DU/AC	R-1A-9000	1	1						SGPWA
565290008	WRCOG6B-CORRECTLY ZONED	0.282	MDR		2-5 DU/AC	R-1A-15000	1	0						SGPWA
561172014	WRCOG6B-CORRECTLY ZONED	0.255	MDR		2-5 DU/AC	R-1A-9000	1	0						SGPWA
560162042	WRCOG6B-CORRECTLY ZONED	0.377	MDR		2-5 DU/AC	R-3A-20000	1	1						SGPWA
383210032	WRCOG6B-CORRECTLY ZONED	0.817	MDR		2-5 DU/AC	R-3	2	1	COUNTY	AREAS OF FLOODING SENSITIVITY				EMWD
136410052	WRCOG6B-CORRECTLY ZONED	0.722	MDR		2-5 DU/AC	R-1-8000	1	1	FAULT ZONE					WMWD
563044002	WRCOG6B-CORRECTLY ZONED	0.127	MDR		2-5 DU/AC	R-1A-9000	0	0						SGPWA
140361016	WRCOG6B-CORRECTLY ZONED	0.214	MDR		2-5 DU/AC	R-1	0	0						WMWD
135431054	WRCOG6B-CORRECTLY ZONED	0.097	MDR		2-5 DU/AC	R-4	0	0						WMWD
307240008	WRCOG6B-CORRECTLY ZONED	9.295	MDR		2-5 DU/AC	R-1	19	15						WMWD
308170022	WRCOG6B-CORRECTLY ZONED	0.188	MDR		2-5 DU/AC	R-A-5	0	0						WMWD
383052007	WRCOG6B-CORRECTLY ZONED	0.016	MDR		2-5 DU/AC	R-1	0	0						EMWD
447260014	WRCOG6B-CORRECTLY ZONED	0.513	MDR		2-5 DU/AC	R-1	1	1						EMWD
462193012	WRCOG6B-CORRECTLY ZONED	0.172	MDR		2-5 DU/AC	R-1	0	0						EMWD
463160012	WRCOG6B-CORRECTLY ZONED	4.268	MDR		2-5 DU/AC	R-1	9	7			YES			EMWD
480080020	WRCOG6B-CORRECTLY ZONED	0.314	MDR		2-5 DU/AC	R-1	1	1						EMWD
458362017	WRCOG6B-CORRECTLY ZONED	0.168	MDR		2-5 DU/AC	R-1	0	0						EMWD
449260029	WRCOG6B-CORRECTLY ZONED	0.350	MDR		2-5 DU/AC	R-1	1	1						EMWD
426060008	WRCOG6B-CORRECTLY ZONED	0.777	MDR		2-5 DU/AC	R-1	2	1						EMWD
463160009	WRCOG6B-CORRECTLY ZONED	4.703	MDR		2-5 DU/AC	R-1	9	8			YES			EMWD
551571015	WRCOG6B-CORRECTLY ZONED	0.295	MDR		2-5 DU/AC	R-1-7200	1	0						SGPWA
561123007	WRCOG6B-CORRECTLY ZONED	0.138	MDR		2-5 DU/AC	R-1A-9000	0	0						SGPWA
557220023	WRCOG6B-CORRECTLY ZONED	0.417	MDR		2-5 DU/AC	R-1A-9000	1	1						SGPWA
565222004	WRCOG6B-CORRECTLY ZONED	0.182	MDR		2-5 DU/AC	R-1A-9000	0	0						SGPWA
565242015	WRCOG6B-CORRECTLY ZONED	0.343	MDR		2-5 DU/AC	R-1A-9000	1	1						SGPWA
552020004	WRCOG6B-CORRECTLY ZONED	0.210	MDR		2-5 DU/AC	R-1	0	0						SGPWA
561151012	WRCOG6B-CORRECTLY ZONED	0.530	MDR		2-5 DU/AC	R-1A-9000	1	1						SGPWA
563082007	WRCOG6B-CORRECTLY ZONED	0.291	MDR		2-5 DU/AC	R-1A-9000	1	0						SGPWA

Appendix A - Housing Inventory List

563205009	WRCOG6B-CORRECTLY ZONED	0.155	MDR		2-5 DU/AC	R-1A-9000	0	0					SGPWA
564222019	WRCOG6B-CORRECTLY ZONED	0.218	MDR		2-5 DU/AC	R-1A-9000	0	0					SGPWA
561093014	WRCOG6B-CORRECTLY ZONED	0.207	MDR		2-5 DU/AC	R-1A-9000	0	0					SGPWA
564132003	WRCOG6B-CORRECTLY ZONED	0.142	MDR		2-5 DU/AC	R-1A-9000	0	0					SGPWA
327452016	WRCOG6B-CORRECTLY ZONED	0.168	MDR		2-5 DU/AC	R-1	0	0					WMWD
383161007	WRCOG6B-CORRECTLY ZONED	0.075	MDR		2-5 DU/AC	R-1	0	0					EMWD
383162011	WRCOG6B-CORRECTLY ZONED	0.239	MDR		2-5 DU/AC	R-1	0	0					EMWD
465020006	WRCOG6B-CORRECTLY ZONED	5.301	MDR		2-5 DU/AC	R-T-20000	11	8		AREAS OF FLOODING SENSITIVITY	YES		EMWD
561220023	WRCOG6B-CORRECTLY ZONED	0.265	MDR		2-5 DU/AC	R-1A-9000	1	0					WMWD
565042005	WRCOG6B-CORRECTLY ZONED	0.133	MDR		2-5 DU/AC	R-1A-9000	0	0					SGPWA
551220022	WRCOG6B-CORRECTLY ZONED	0.904	MDR		2-5 DU/AC	R-1	2	1					SGPWA
565224001	WRCOG6B-CORRECTLY ZONED	0.181	MDR		2-5 DU/AC	R-1A-9000	0	0					SGPWA
564071016	WRCOG6B-CORRECTLY ZONED	0.192	MDR		2-5 DU/AC	R-1A-9000	0	0					SGPWA
559158005	WRCOG6B-CORRECTLY ZONED	0.220	MDR		2-5 DU/AC	R-3A-20000	0	0					SGPWA
564071036	WRCOG6B-CORRECTLY ZONED	0.250	MDR		2-5 DU/AC	R-1A-9000	0	0					SGPWA
466391010	WRCOG6B-CORRECTLY ZONED	0.247	MDR		2-5 DU/AC	R-1	0	0		YES			EMWD
327461008	WRCOG6B-CORRECTLY ZONED	0.168	MDR		2-5 DU/AC	R-1	0	0					WMWD
383071008	WRCOG6B-CORRECTLY ZONED	0.088	MDR		2-5 DU/AC	R-1	0	0	COUNTY FAULT ZONE	AREAS OF FLOODING SENSITIVITY			EMWD
102081012	WRCOG6B-CORRECTLY ZONED	0.296	MDR		2-5 DU/AC	R-1	1	0					WMWD
140351008	WRCOG6B-CORRECTLY ZONED	0.442	MDR		2-5 DU/AC	R-1	1	1					WMWD
308180003	WRCOG6B-CORRECTLY ZONED	0.181	MDR		2-5 DU/AC	R-A-5	0	0					WMWD
386151007	WRCOG6B-CORRECTLY ZONED	0.147	MDR		2-5 DU/AC	R-1	0	0	COUNTY FAULT ZONE				EMWD
381249002	WRCOG6B-CORRECTLY ZONED	0.116	MDR		2-5 DU/AC	R-3	0	0	COUNTY FAULT ZONE	AREAS OF FLOODING SENSITIVITY			EMWD
381290020	WRCOG6B-CORRECTLY ZONED	0.443	MDR		2-5 DU/AC	R-3	1	1	COUNTY FAULT ZONE				EMWD
386154002	WRCOG6B-CORRECTLY ZONED	0.172	MDR		2-5 DU/AC	R-1	0	0					EMWD
382021025	WRCOG6B-CORRECTLY ZONED	0.089	MDR		2-5 DU/AC	R-1	0	0	COUNTY FAULT ZONE				EMWD
386200003	WRCOG6B-CORRECTLY ZONED	0.215	MDR		2-5 DU/AC	R-1	0	0					EMWD
466391011	WRCOG6B-CORRECTLY ZONED	0.221	MDR		2-5 DU/AC	R-1	0	0		YES			EMWD
458372016	WRCOG6B-CORRECTLY ZONED	0.180	MDR		2-5 DU/AC	R-1	0	0					EMWD
462191001	WRCOG6B-CORRECTLY ZONED	0.169	MDR		2-5 DU/AC	R-1	0	0					EMWD
458350011	WRCOG6B-CORRECTLY ZONED	0.250	MDR		2-5 DU/AC	R-1	1	0					EMWD
462211012	WRCOG6B-CORRECTLY ZONED	0.247	MDR		2-5 DU/AC	R-1	0	0					EMWD
567102007	WRCOG6B-CORRECTLY ZONED	0.246	MDR		2-5 DU/AC	R-1A-9000	0	0		AREAS OF FLOODING SENSITIVITY			SGPWA
561155003	WRCOG6B-CORRECTLY ZONED	0.442	MDR		2-5 DU/AC	R-1A-9000	1	1					SGPWA
564072010	WRCOG6B-CORRECTLY ZONED	0.199	MDR		2-5 DU/AC	R-1A-9000	0	0					SGPWA
563205006	WRCOG6B-CORRECTLY ZONED	0.161	MDR		2-5 DU/AC	R-1A-9000	0	0					SGPWA
564092026	WRCOG6B-CORRECTLY ZONED	0.256	MDR		2-5 DU/AC	R-1A-9000	1	0					SGPWA
136410051	WRCOG6B-CORRECTLY ZONED	0.228	MDR		2-5 DU/AC	R-1-8000	0	0					WMWD
115232021	WRCOG6B-CORRECTLY ZONED	0.251	MDR		2-5 DU/AC	R-2	1	0					WMWD
247052007	WRCOG6B-CORRECTLY ZONED	0.214	MDR		2-5 DU/AC	R-1	0	0					WMWD
386151032	WRCOG6B-CORRECTLY ZONED	0.141	MDR		2-5 DU/AC	R-1	0	0	COUNTY FAULT ZONE				EMWD

Appendix A - Housing Inventory List

381242041	WRCOG6B-CORRECTLY ZONED	0.085	MDR		2-5 DU/AC	R-1	0	0	COUNTY FAULT ZONE	AREAS OF FLOODING SENSITIVITY					EMWD
383091015	WRCOG6B-CORRECTLY ZONED	0.075	MDR		2-5 DU/AC	R-1	0	0	COUNTY FAULT ZONE	AREAS OF FLOODING SENSITIVITY					EMWD
387060007	WRCOG6B-CORRECTLY ZONED	2.773	MDR		2-5 DU/AC	R-1	6	4	COUNTY FAULT ZONE						EMWD
386154008	WRCOG6B-CORRECTLY ZONED	0.167	MDR		2-5 DU/AC	R-1	0	0	COUNTY FAULT ZONE						EMWD
383081027	WRCOG6B-CORRECTLY ZONED	0.100	MDR		2-5 DU/AC	R-1	0	0	COUNTY FAULT ZONE	AREAS OF FLOODING SENSITIVITY					EMWD
387212033	WRCOG6B-CORRECTLY ZONED	0.182	MDR		2-5 DU/AC	R-1	0	0	COUNTY FAULT ZONE						EMWD
466391018	WRCOG6B-CORRECTLY ZONED	0.195	MDR		2-5 DU/AC	R-1	0	0			YES				EMWD
563300023	WRCOG6B-CORRECTLY ZONED	0.231	MDR		2-5 DU/AC	R-3A	0	0							SGPWA
563121004	WRCOG6B-CORRECTLY ZONED	0.247	MDR		2-5 DU/AC	R-1A-9000	0	0							SGPWA
557212022	WRCOG6B-CORRECTLY ZONED	0.515	MDR		2-5 DU/AC	R-1A-9000	1	1							SGPWA
552052020	WRCOG6B-CORRECTLY ZONED	0.158	MDR		2-5 DU/AC	R-1	0	0							SGPWA
557220021	WRCOG6B-CORRECTLY ZONED	0.266	MDR		2-5 DU/AC	R-1A-9000	1	0							SGPWA
563201005	WRCOG6B-CORRECTLY ZONED	0.385	MDR		2-5 DU/AC	R-1A-9000	1	1							SGPWA
567102016	WRCOG6B-CORRECTLY ZONED	0.031	MDR		2-5 DU/AC	R-1A-9000	0	0		AREAS OF FLOODING SENSITIVITY					SGPWA
564104009	WRCOG6B-CORRECTLY ZONED	0.265	MDR		2-5 DU/AC	R-1A-9000	1	0							SGPWA
564051017	WRCOG6B-CORRECTLY ZONED	0.286	MDR		2-5 DU/AC	R-1A-9000	1	0							SGPWA
480450008	WRCOG6B-CORRECTLY ZONED	0.212	MDR		2-5 DU/AC	R-1	0	0					Zone E		EMWD
462213015	WRCOG6B-CORRECTLY ZONED	0.182	MDR		2-5 DU/AC	R-1	0	0							EMWD
458360002	WRCOG6B-CORRECTLY ZONED	0.527	MDR		2-5 DU/AC	R-1-20000	1	1							EMWD
382050034	WRCOG6B-CORRECTLY ZONED	0.322	MDR		2-5 DU/AC	R-1A	1	1							EMWD
458372019	WRCOG6B-CORRECTLY ZONED	0.302	MDR		2-5 DU/AC	R-1	1	0							EMWD
383073005	WRCOG6B-CORRECTLY ZONED	0.119	MDR		2-5 DU/AC	R-1	0	0		AREAS OF FLOODING SENSITIVITY					EMWD
102083024	WRCOG6B-CORRECTLY ZONED	0.309	MDR		2-5 DU/AC	R-1	1	0	ELSINORE FAULT ZONE						WMWD
327451049	WRCOG6B-CORRECTLY ZONED	0.199	MDR		2-5 DU/AC	R-1	0	0							WMWD
563133009	WRCOG6B-CORRECTLY ZONED	0.243	MDR		2-5 DU/AC	R-1A-9000	0	0		AREAS OF FLOODING SENSITIVITY					SGPWA
140351009	WRCOG6B-CORRECTLY ZONED	0.333	MDR		2-5 DU/AC	R-1	1	1							WMWD
255070013	WRCOG6B-CORRECTLY ZONED	7.784	MDR		2-5 DU/AC	R-3	16								WMWD
270320043	WRCOG6B-CORRECTLY ZONED	0.169	MDR		2-5 DU/AC	R-1	0	0							WMWD
383123002	WRCOG6B-CORRECTLY ZONED	0.184	MDR		2-5 DU/AC	R-3	0	0	COUNTY FAULT ZONE						EMWD
386210007	WRCOG6B-CORRECTLY ZONED	0.380	MDR		2-5 DU/AC	R-1	1	1							EMWD
382041009	WRCOG6B-CORRECTLY ZONED	0.075	MDR		2-5 DU/AC	R-3	0	0	COUNTY FAULT ZONE						EMWD
386200012	WRCOG6B-CORRECTLY ZONED	0.223	MDR		2-5 DU/AC	R-1	0	0							EMWD
386152011	WRCOG6B-CORRECTLY ZONED	0.138	MDR		2-5 DU/AC	R-1	0	0	COUNTY FAULT ZONE						EMWD
383103011	WRCOG6B-CORRECTLY ZONED	0.093	MDR		2-5 DU/AC	R-1	0	0	COUNTY FAULT ZONE	AREAS OF FLOODING SENSITIVITY					EMWD

Appendix A - Housing Inventory List

381273017	WRCOG6B-CORRECTLY ZONED	0.122	MDR		2-5 DU/AC	R-3	0	0	COUNTY FAULT ZONE					EMWD
381272037	WRCOG6B-CORRECTLY ZONED	0.096	MDR		2-5 DU/AC	R-3	0	0						EMWD
383173008	WRCOG6B-CORRECTLY ZONED	0.264	MDR		2-5 DU/AC	R-1	1	0						EMWD
458351015	WRCOG6B-CORRECTLY ZONED	0.208	MDR		2-5 DU/AC	R-1	0	0						EMWD
457311007	WRCOG6B-CORRECTLY ZONED	0.240	MDR		2-5 DU/AC	R-1	0	0		AREAS OF FLOODING SENSITIVITY				EMWD
458352011	WRCOG6B-CORRECTLY ZONED	0.199	MDR		2-5 DU/AC	R-1	0	0						EMWD
565034008	WRCOG6B-CORRECTLY ZONED	0.875	MDR		2-5 DU/AC	R-1A-9000	2	1						SGPWA
561093017	WRCOG6B-CORRECTLY ZONED	0.181	MDR		2-5 DU/AC	R-1A-9000	0	0						SGPWA
561142005	WRCOG6B-CORRECTLY ZONED	0.209	MDR		2-5 DU/AC	R-3A	0	0						SGPWA
563054003	WRCOG6B-CORRECTLY ZONED	0.389	MDR		2-5 DU/AC	R-1A-9000	1	1						SGPWA
557211007	WRCOG6B-CORRECTLY ZONED	0.474	MDR		2-5 DU/AC	R-1A-9000	1	1		AREAS OF FLOODING SENSITIVITY				SGPWA
561164031	WRCOG6B-CORRECTLY ZONED	0.352	MDR		2-5 DU/AC	R-1A-9000	1	1						SGPWA
247160058	WRCOG6B-CORRECTLY ZONED	2.752	MDR		2-5 DU/AC	R-1	6	4		AREAS OF FLOODING SENSITIVITY				WMWD
383072021	WRCOG6B-CORRECTLY ZONED	0.089	MDR		2-5 DU/AC	R-1	0	0		AREAS OF FLOODING SENSITIVITY				EMWD
115233002	WRCOG6B-CORRECTLY ZONED	0.223	MDR		2-5 DU/AC	R-2	0	0		AREAS OF FLOODING SENSITIVITY				WMWD
563133007	WRCOG6B-CORRECTLY ZONED	0.349	MDR		2-5 DU/AC	R-1A-9000	1	1		AREAS OF FLOODING SENSITIVITY				SGPWA
318282026	WRCOG6B-CORRECTLY ZONED	0.183	MDR		2-5 DU/AC	R-1	0	0			YES			WMWD
318292026	WRCOG6B-CORRECTLY ZONED	0.244	MDR		2-5 DU/AC	R-1	0	0						WMWD
308190002	WRCOG6B-CORRECTLY ZONED	0.177	MDR		2-5 DU/AC	R-A-5	0	0		AREAS OF FLOODING SENSITIVITY				WMWD
327451011	WRCOG6B-CORRECTLY ZONED	0.172	MDR		2-5 DU/AC	R-1	0	0						WMWD
382060013	WRCOG6B-CORRECTLY ZONED	0.057	MDR		2-5 DU/AC	R-1A	0	0						EMWD
387162009	WRCOG6B-CORRECTLY ZONED	0.126	MDR		2-5 DU/AC	R-1	0	0	COUNTY FAULT ZONE					EMWD
387202023	WRCOG6B-CORRECTLY ZONED	0.146	MDR		2-5 DU/AC	R-1	0	0	COUNTY FAULT ZONE					EMWD
383173010	WRCOG6B-CORRECTLY ZONED	0.405	MDR		2-5 DU/AC	R-1	1	1						EMWD
386154003	WRCOG6B-CORRECTLY ZONED	0.157	MDR		2-5 DU/AC	R-1	0	0						EMWD
386153006	WRCOG6B-CORRECTLY ZONED	0.137	MDR		2-5 DU/AC	R-1	0	0	COUNTY FAULT ZONE					EMWD
386153005	WRCOG6B-CORRECTLY ZONED	0.140	MDR		2-5 DU/AC	R-1	0	0	COUNTY FAULT ZONE					EMWD
387254053	WRCOG6B-CORRECTLY ZONED	0.135	MDR		2-5 DU/AC	R-1	0	0	COUNTY FAULT ZONE					EMWD
383194009	WRCOG6B-CORRECTLY ZONED	0.255	MDR		2-5 DU/AC	R-1	1	0						EMWD
426094001	WRCOG6B-CORRECTLY ZONED	0.285	MDR		2-5 DU/AC	R-1	1	0						EMWD
462212013	WRCOG6B-CORRECTLY ZONED	0.165	MDR		2-5 DU/AC	R-1	0	0						EMWD
462192016	WRCOG6B-CORRECTLY ZONED	0.227	MDR		2-5 DU/AC	R-1	0	0						EMWD
462202030	WRCOG6B-CORRECTLY ZONED	0.189	MDR		2-5 DU/AC	R-1	0	0						EMWD
462202006	WRCOG6B-CORRECTLY ZONED	0.167	MDR		2-5 DU/AC	R-1	0	0						EMWD
462213030	WRCOG6B-CORRECTLY ZONED	0.166	MDR		2-5 DU/AC	R-1	0	0						EMWD

Appendix A - Housing Inventory List

458340050	WRCOG6B-CORRECTLY ZONED	2.401	MDR		2-5 DU/AC	R-5	5	4		AREAS OF FLOODING SENSITIVITY					EMWD
458341015	WRCOG6B-CORRECTLY ZONED	0.175	MDR		2-5 DU/AC	R-1	0	0							EMWD
466391014	WRCOG6B-CORRECTLY ZONED	0.179	MDR		2-5 DU/AC	R-1	0	0			YES				EMWD
458362014	WRCOG6B-CORRECTLY ZONED	0.184	MDR		2-5 DU/AC	R-1	0	0							EMWD
458362036	WRCOG6B-CORRECTLY ZONED	0.183	MDR		2-5 DU/AC	R-1	0	0							EMWD
458362019	WRCOG6B-CORRECTLY ZONED	0.171	MDR		2-5 DU/AC	R-1	0	0							EMWD
567103018	WRCOG6B-CORRECTLY ZONED	0.272	MDR		2-5 DU/AC	R-1A-9000	1	0							SGPWA
564104021	WRCOG6B-CORRECTLY ZONED	0.187	MDR		2-5 DU/AC	R-1A-9000	0	0							SGPWA
382050065	WRCOG6B-CORRECTLY ZONED	0.139	MDR		2-5 DU/AC	R-1A	0	0	COUNTY FAULT ZONE						EMWD
563030011	WRCOG6B-CORRECTLY ZONED	0.149	MDR		2-5 DU/AC	R-1A-9000	0	0							SGPWA
563233006	WRCOG6B-CORRECTLY ZONED	0.404	MDR		2-5 DU/AC	R-3A	1	1							SGPWA
476270007	WRCOG6B-CORRECTLY ZONED	2.330	MDR		2-5 DU/AC	R-A-2 1/2	5	4					Zone E		EMWD
135032006	WRCOG6B-CORRECTLY ZONED	0.132	MDR		2-5 DU/AC	R-1	0	0							WMWD
140320019	WRCOG6B-CORRECTLY ZONED	0.156	MDR		2-5 DU/AC	R-1	0	0							WMWD
308180016	WRCOG6B-CORRECTLY ZONED	0.177	MDR		2-5 DU/AC	R-A-5	0	0		AREAS OF FLOODING SENSITIVITY					WMWD
370180001	WRCOG6B-CORRECTLY ZONED	1.207	MDR		2-5 DU/AC	R-1	2	2							EMWD
386151014	WRCOG6B-CORRECTLY ZONED	0.148	MDR		2-5 DU/AC	R-1	0	0	COUNTY FAULT ZONE						EMWD
383093011	WRCOG6B-CORRECTLY ZONED	0.145	MDR		2-5 DU/AC	R-1	0	0	COUNTY FAULT ZONE	AREAS OF FLOODING SENSITIVITY					EMWD
386190006	WRCOG6B-CORRECTLY ZONED	0.170	MDR		2-5 DU/AC	R-1	0	0	COUNTY FAULT ZONE						EMWD
386151018	WRCOG6B-CORRECTLY ZONED	0.147	MDR		2-5 DU/AC	R-1	0	0	COUNTY FAULT ZONE						EMWD
386151016	WRCOG6B-CORRECTLY ZONED	0.154	MDR		2-5 DU/AC	R-1	0	0	COUNTY FAULT ZONE						EMWD
383192006	WRCOG6B-CORRECTLY ZONED	0.190	MDR		2-5 DU/AC	R-1	0	0							EMWD
447201034	WRCOG6B-CORRECTLY ZONED	0.319	MDR		2-5 DU/AC	R-1	1	1		AREAS OF FLOODING SENSITIVITY					EMWD
457311002	WRCOG6B-CORRECTLY ZONED	0.231	MDR		2-5 DU/AC	R-1	0	0		AREAS OF FLOODING SENSITIVITY					EMWD
458340048	WRCOG6B-CORRECTLY ZONED	0.167	MDR		2-5 DU/AC	R-1	0	0							EMWD
466391037	WRCOG6B-CORRECTLY ZONED	0.185	MDR		2-5 DU/AC	R-1	0	0			YES				EMWD
462211010	WRCOG6B-CORRECTLY ZONED	0.193	MDR		2-5 DU/AC	R-1	0	0							EMWD
462193005	WRCOG6B-CORRECTLY ZONED	0.197	MDR		2-5 DU/AC	R-1	0	0							EMWD
458350014	WRCOG6B-CORRECTLY ZONED	0.231	MDR		2-5 DU/AC	R-1	0	0							EMWD
563213029	WRCOG6B-CORRECTLY ZONED	0.429	MDR		2-5 DU/AC	R-1A-9000	1	1		AREAS OF FLOODING SENSITIVITY					SGPWA
565044002	WRCOG6B-CORRECTLY ZONED	0.148	MDR		2-5 DU/AC	R-1A-9000	0	0							SGPWA
565130010	WRCOG6B-CORRECTLY ZONED	1.015	MDR		2-5 DU/AC	R-1A-9000	2	2							SGPWA
547110024	WRCOG6B-CORRECTLY ZONED	0.520	MDR		2-5 DU/AC	R-1	1	1							SGPWA
565242014	WRCOG6B-CORRECTLY ZONED	0.190	MDR		2-5 DU/AC	R-1A-9000	0	0							SGPWA
564140028	WRCOG6B-CORRECTLY ZONED	0.224	MDR		2-5 DU/AC	R-1A-9000	0	0							SGPWA
557212008	WRCOG6B-CORRECTLY ZONED	0.391	MDR		2-5 DU/AC	R-1A-9000	1	1		AREAS OF FLOODING SENSITIVITY					SGPWA



Appendix A - Housing Inventory List

434260028	WRCOG6B-CORRECTLY ZONED	0.394	MDR		2-5 DU/AC	R-3	1	1						EMWD
383071017	WRCOG6B-CORRECTLY ZONED	0.086	MDR		2-5 DU/AC	R-1	0	0		AREAS OF FLOODING SENSITIVITY				EMWD
563142003	WRCOG6B-CORRECTLY ZONED	0.251	MDR		2-5 DU/AC	R-1A-9000	1	0		AREAS OF FLOODING SENSITIVITY				SGPWA
480431016	WRCOG6B-CORRECTLY ZONED	0.004	MDR		2-5 DU/AC	R-1	0	0			YES		Zone E	EMWD
476270011	WRCOG6B-CORRECTLY ZONED	2.306	MDR		2-5 DU/AC	R-A-2 1/2	5	4		AREAS OF FLOODING SENSITIVITY			Zone E	EMWD
140320020	WRCOG6B-CORRECTLY ZONED	0.163	MDR		2-5 DU/AC	R-1	0	0						WMWD
327451001	WRCOG6B-CORRECTLY ZONED	0.172	MDR		2-5 DU/AC	R-1	0	0						WMWD
308140012	WRCOG6B-CORRECTLY ZONED	1.034	MDR		2-5 DU/AC	R-A-5	2	2		AREAS OF FLOODING SENSITIVITY				WMWD
327463001	WRCOG6B-CORRECTLY ZONED	0.178	MDR		2-5 DU/AC	R-1	0	0						WMWD
386193002	WRCOG6B-CORRECTLY ZONED	0.212	MDR		2-5 DU/AC	R-1	0	0	COUNTY FAULT ZONE					EMWD
386191004	WRCOG6B-CORRECTLY ZONED	0.182	MDR		2-5 DU/AC	R-1	0	0	COUNTY FAULT ZONE					EMWD
386192004	WRCOG6B-CORRECTLY ZONED	0.174	MDR		2-5 DU/AC	R-1	0	0	COUNTY FAULT ZONE					EMWD
386153002	WRCOG6B-CORRECTLY ZONED	0.141	MDR		2-5 DU/AC	R-1	0	0	COUNTY FAULT ZONE					EMWD
381151017	WRCOG6B-CORRECTLY ZONED	0.095	MDR		2-5 DU/AC	R-3	0	0		AREAS OF FLOODING SENSITIVITY				EMWD
381248032	WRCOG6B-CORRECTLY ZONED	0.082	MDR		2-5 DU/AC	R-3	0	0	COUNTY FAULT ZONE	AREAS OF FLOODING SENSITIVITY				EMWD
386203011	WRCOG6B-CORRECTLY ZONED	0.285	MDR		2-5 DU/AC	R-1	1	0						EMWD
381072023	WRCOG6B-CORRECTLY ZONED	0.079	MDR		2-5 DU/AC	R-3	0	0		AREAS OF FLOODING SENSITIVITY				EMWD
387101008	WRCOG6B-CORRECTLY ZONED	0.192	MDR		2-5 DU/AC	R-3	0	0	COUNTY FAULT ZONE					EMWD
447290076	WRCOG6B-CORRECTLY ZONED	0.053	MDR		2-5 DU/AC	R-1	0	0						EMWD
462210007	WRCOG6B-CORRECTLY ZONED	0.178	MDR		2-5 DU/AC	R-1	0	0						EMWD
462202038	WRCOG6B-CORRECTLY ZONED	0.296	MDR		2-5 DU/AC	R-1	1	0						EMWD
462060012	WRCOG6B-CORRECTLY ZONED	8.763	MDR		2-5 DU/AC	R-1	18	14		AREAS OF FLOODING SENSITIVITY				EMWD
458351018	WRCOG6B-CORRECTLY ZONED	0.254	MDR		2-5 DU/AC	R-1	1	0						EMWD
459082039	WRCOG6B-CORRECTLY ZONED	0.179	MDR		2-5 DU/AC	R-T	0	0		AREAS OF FLOODING SENSITIVITY				EMWD
462210001	WRCOG6B-CORRECTLY ZONED	0.180	MDR		2-5 DU/AC	R-1	0	0						EMWD
565042011	WRCOG6B-CORRECTLY ZONED	0.136	MDR		2-5 DU/AC	R-1A-9000	0	0						SGPWA
565043006	WRCOG6B-CORRECTLY ZONED	0.140	MDR		2-5 DU/AC	R-1A-9000	0	0						SGPWA
564071030	WRCOG6B-CORRECTLY ZONED	0.266	MDR		2-5 DU/AC	R-1A-9000	1	0						SGPWA
564112028	WRCOG6B-CORRECTLY ZONED	0.328	MDR		2-5 DU/AC	R-1A-9000	1	1						SGPWA
565151003	WRCOG6B-CORRECTLY ZONED	0.220	MDR		2-5 DU/AC	R-1A-9000	0	0						SGPWA
559154002	WRCOG6B-CORRECTLY ZONED	0.234	MDR		2-5 DU/AC	R-3A-20000	0	0						SGPWA
563082008	WRCOG6B-CORRECTLY ZONED	0.399	MDR		2-5 DU/AC	R-1A-9000	1	1						SGPWA

Appendix A - Housing Inventory List

549030073	WRCOG6B-CORRECTLY ZONED	4.744	MDR		2-5 DU/AC	R-T	9	8		AREAS OF FLOODING SENSITIVITY					SGPWA
383071010	WRCOG6B-CORRECTLY ZONED	0.087	MDR		2-5 DU/AC	R-1	0	0	COUNTY FAULT ZONE	AREAS OF FLOODING SENSITIVITY					EMWD
459020027	WRCOG6B-CORRECTLY ZONED	21.855	MDR		2-5 DU/AC	R-T	44	35		AREAS OF FLOODING SENSITIVITY					EMWD
140351012	WRCOG6B-CORRECTLY ZONED	0.255	MDR		2-5 DU/AC	R-1	1	0							WMWD
327451042	WRCOG6B-CORRECTLY ZONED	0.175	MDR		2-5 DU/AC	R-1	0	0							WMWD
327461006	WRCOG6B-CORRECTLY ZONED	0.168	MDR		2-5 DU/AC	R-1	0	0							WMWD
386192015	WRCOG6B-CORRECTLY ZONED	0.242	MDR		2-5 DU/AC	R-1	0	0	COUNTY FAULT ZONE						EMWD
381174002	WRCOG6B-CORRECTLY ZONED	0.074	MDR		2-5 DU/AC	R-3	0	0	COUNTY FAULT ZONE						EMWD
386201017	WRCOG6B-CORRECTLY ZONED	0.216	MDR		2-5 DU/AC	R-1	0	0							EMWD
387212066	WRCOG6B-CORRECTLY ZONED	0.167	MDR		2-5 DU/AC	R-1	0	0							EMWD
403042034	WRCOG6B-CORRECTLY ZONED	0.230	MDR		2-5 DU/AC	R-1	0	0							EMWD
383123004	WRCOG6B-CORRECTLY ZONED	0.086	MDR		2-5 DU/AC	R-3	0	0	COUNTY FAULT ZONE						EMWD
386192002	WRCOG6B-CORRECTLY ZONED	0.189	MDR		2-5 DU/AC	R-1	0	0	COUNTY FAULT ZONE						EMWD
387212053	WRCOG6B-CORRECTLY ZONED	0.040	MDR		2-5 DU/AC	R-1	0	0							EMWD
426101004	WRCOG6B-CORRECTLY ZONED	1.110	MDR		2-5 DU/AC	R-1	2	2							EMWD
466391040	WRCOG6B-CORRECTLY ZONED	0.172	MDR		2-5 DU/AC	R-1	0	0			YES				EMWD
462213028	WRCOG6B-CORRECTLY ZONED	0.166	MDR		2-5 DU/AC	R-1	0	0							EMWD
466391009	WRCOG6B-CORRECTLY ZONED	0.184	MDR		2-5 DU/AC	R-1	0	0			YES				EMWD
458341009	WRCOG6B-CORRECTLY ZONED	0.172	MDR		2-5 DU/AC	R-1	0	0							EMWD
476090009	WRCOG6B-CORRECTLY ZONED	3.007	MDR		2-5 DU/AC	R-1	6	5		AREAS OF FLOODING SENSITIVITY					EMWD
561151007	WRCOG6B-CORRECTLY ZONED	0.490	MDR		2-5 DU/AC	R-1A-9000	1	1							SGPWA
563183025	WRCOG6B-CORRECTLY ZONED	0.077	MDR		2-5 DU/AC	R-3A	0	0							SGPWA
565101018	WRCOG6B-CORRECTLY ZONED	0.557	MDR		2-5 DU/AC	R-3A	1	1		AREAS OF FLOODING SENSITIVITY					SGPWA
567081017	WRCOG6B-CORRECTLY ZONED	0.162	MDR		2-5 DU/AC	R-1A-9000	0	0		AREAS OF FLOODING SENSITIVITY					SGPWA
561192012	WRCOG6B-CORRECTLY ZONED	0.597	MDR		2-5 DU/AC	R-1A-9000	1	1							SGPWA
565233025	WRCOG6B-CORRECTLY ZONED	0.994	MDR		2-5 DU/AC	R-1A-9000	2	2							SGPWA
561181014	WRCOG6B-CORRECTLY ZONED	0.954	MDR		2-5 DU/AC	R-1A-9000	2	2							SGPWA
565192038	WRCOG6B-CORRECTLY ZONED	0.242	MDR		2-5 DU/AC	R-1A-9000	0	0							SGPWA
564051020	WRCOG6B-CORRECTLY ZONED	1.897	MDR		2-5 DU/AC	R-1A-9000	4	3							SGPWA
381174001	WRCOG6B-CORRECTLY ZONED	0.107	MDR		2-5 DU/AC	R-3	0	0	COUNTY FAULT ZONE	AREAS OF FLOODING SENSITIVITY					EMWD
327451056	WRCOG6B-CORRECTLY ZONED	0.174	MDR		2-5 DU/AC	R-1	0	0							WMWD
115221032	WRCOG6B-CORRECTLY ZONED	0.218	MDR		2-5 DU/AC	R-2	0	0		AREAS OF FLOODING SENSITIVITY					WMWD
563141002	WRCOG6B-CORRECTLY ZONED	0.254	MDR		2-5 DU/AC	R-1A-9000	1	0							SGPWA
140361015	WRCOG6B-CORRECTLY ZONED	0.220	MDR		2-5 DU/AC	R-1	0	0							WMWD
135530004	WRCOG6B-CORRECTLY ZONED	0.229	MDR		2-5 DU/AC	R-1-10000	0	0							WMWD

Appendix A - Housing Inventory List

140320021	WRCOG6B-CORRECTLY ZONED	0.167	MDR		2-5 DU/AC	R-1	0	0						WMWD
255250011	WRCOG6B-CORRECTLY ZONED	0.102	MDR		2-5 DU/AC	R-1	0	0						WMWD
307260037	WRCOG6B-CORRECTLY ZONED	15.482	MDR		2-5 DU/AC	R-1	31	25						WMWD
290245002	WRCOG6B-CORRECTLY ZONED	0.195	MDR		2-5 DU/AC	R-1	0	0						WMWD
383033033	WRCOG6B-CORRECTLY ZONED	0.151	MDR		2-5 DU/AC	R-1	0	0						EMWD
381062018	WRCOG6B-CORRECTLY ZONED	0.035	MDR		2-5 DU/AC	R-3	0	0			AREAS OF FLOODING SENSITIVITY			EMWD
383104014	WRCOG6B-CORRECTLY ZONED	0.087	MDR		2-5 DU/AC	R-1	0	0	COUNTY FAULT ZONE		AREAS OF FLOODING SENSITIVITY			EMWD
388081033	WRCOG6B-CORRECTLY ZONED	0.231	MDR		2-5 DU/AC	R-1	0	0						EMWD
386203002	WRCOG6B-CORRECTLY ZONED	0.177	MDR		2-5 DU/AC	R-1	0	0						EMWD
383192001	WRCOG6B-CORRECTLY ZONED	0.212	MDR		2-5 DU/AC	R-1	0	0						EMWD
383033047	WRCOG6B-CORRECTLY ZONED	0.137	MDR		2-5 DU/AC	R-1	0	0	COUNTY FAULT ZONE					EMWD
381284030	WRCOG6B-CORRECTLY ZONED	0.231	MDR		2-5 DU/AC	R-3	0	0						EMWD
449090006	WRCOG6B-CORRECTLY ZONED	0.600	MDR		2-5 DU/AC	R-1	1	1	SAN JACINTO FAULT ZONE					EMWD
462200001	WRCOG6B-CORRECTLY ZONED	0.170	MDR		2-5 DU/AC	R-1	0	0						EMWD
561121042	WRCOG6B-CORRECTLY ZONED	0.127	MDR		2-5 DU/AC	R-1A-9000	0	0						SGPWA
563074004	WRCOG6B-CORRECTLY ZONED	0.430	MDR		2-5 DU/AC	R-1A-9000	1	1						SGPWA
559163007	WRCOG6B-CORRECTLY ZONED	0.276	MDR		2-5 DU/AC	R-3A-20000	1	0						SGPWA
564140021	WRCOG6B-CORRECTLY ZONED	0.194	MDR		2-5 DU/AC	R-1A-9000	0	0						SGPWA
564061001	WRCOG6B-CORRECTLY ZONED	0.209	MDR		2-5 DU/AC	R-1A-9000	0	0						SGPWA
565162025	WRCOG6B-CORRECTLY ZONED	1.707	MDR		2-5 DU/AC	R-1A-9000	3	3						SGPWA
381262054	WRCOG6B-CORRECTLY ZONED	0.011	MDR		2-5 DU/AC	R-3	0	0	COUNTY FAULT ZONE					EMWD
247124020	WRCOG6B-CORRECTLY ZONED	0.090	MDR		2-5 DU/AC	R-1	0	0						WMWD
383075014	WRCOG6B-CORRECTLY ZONED	0.109	MDR		2-5 DU/AC	R-1	0	0						EMWD
458360001	WRCOG6B-CORRECTLY ZONED	0.499	MDR		2-5 DU/AC	R-1-20000	1	1						EMWD
136120012	WRCOG6B-CORRECTLY ZONED	0.804	MDR		2-5 DU/AC	R-1	2	1						WMWD
140361011	WRCOG6B-CORRECTLY ZONED	0.358	MDR		2-5 DU/AC	R-1	1	1						WMWD
282542024	WRCOG6B-CORRECTLY ZONED	0.284	MDR		2-5 DU/AC	R-1	1	0	COUNTY FAULT ZONE					WMWD
308180013	WRCOG6B-CORRECTLY ZONED	0.177	MDR		2-5 DU/AC	R-A-5	0	0			AREAS OF FLOODING SENSITIVITY			WMWD
327462005	WRCOG6B-CORRECTLY ZONED	0.172	MDR		2-5 DU/AC	R-1	0	0						WMWD
386190005	WRCOG6B-CORRECTLY ZONED	0.183	MDR		2-5 DU/AC	R-1	0	0	COUNTY FAULT ZONE					EMWD
386151010	WRCOG6B-CORRECTLY ZONED	0.071	MDR		2-5 DU/AC	R-1	0	0	COUNTY FAULT ZONE					EMWD
462201004	WRCOG6B-CORRECTLY ZONED	0.199	MDR		2-5 DU/AC	R-1	0	0						EMWD
408060004	WRCOG6B-CORRECTLY ZONED	1.840	MDR		2-5 DU/AC	R-T	4	3			AREAS OF FLOODING SENSITIVITY			EMWD
462191003	WRCOG6B-CORRECTLY ZONED	0.182	MDR		2-5 DU/AC	R-1	0	0						EMWD
449090010	WRCOG6B-CORRECTLY ZONED	0.484	MDR		2-5 DU/AC	R-1	1	1	SAN JACINTO FAULT ZONE					SGPWA
462201003	WRCOG6B-CORRECTLY ZONED	0.204	MDR		2-5 DU/AC	R-1	0	0						SGPWA
462211008	WRCOG6B-CORRECTLY ZONED	0.191	MDR		2-5 DU/AC	R-1	0	0						EMWD
447091015	WRCOG6B-CORRECTLY ZONED	0.047	MDR		2-5 DU/AC	R-1	0	0						EMWD

Appendix A - Housing Inventory List

462050004	WRCOG6B-CORRECTLY ZONED	9.648	MDR	2-5 DU/AC	R-1	19	15	AREAS OF FLOODING SENSITIVITY	YES			EMWD
567092009	WRCOG6B-CORRECTLY ZONED	0.318	MDR	2-5 DU/AC	R-1A-9000	1	1					SGPWA
565122009	WRCOG6B-CORRECTLY ZONED	0.199	MDR	2-5 DU/AC	R-1A-9000	0	0					SGPWA
564222015	WRCOG6B-CORRECTLY ZONED	0.151	MDR	2-5 DU/AC	R-1A-9000	0	0					SGPWA
567123043	WRCOG6B-CORRECTLY ZONED	0.146	MDR	2-5 DU/AC	R-1A-9000	0	0					SGPWA
458350020	WRCOG6B-CORRECTLY ZONED	0.096	MDR	2-5 DU/AC	R-1-20000	0	0					EMWD
327452010	WRCOG6B-CORRECTLY ZONED	0.168	MDR	2-5 DU/AC	R-1	0	0					WMWD
383076011	WRCOG6B-CORRECTLY ZONED	0.115	MDR	2-5 DU/AC	R-1	0	0					EMWD
458362010	WRCOG6B-CORRECTLY ZONED	0.175	MDR	2-5 DU/AC	R-1	0	0					EMWD
567111008	WRCOG6B-CORRECTLY ZONED	0.181	MDR	2-5 DU/AC	R-1A-9000	0	0					SGPWA
102203004	WRCOG6B-CORRECTLY ZONED	2.207	MDR	2-5 DU/AC	R-1	4	4	AREAS OF FLOODING SENSITIVITY				WMWD
565070020	WRCOG6B-CORRECTLY ZONED	2.342	MDR	2-5 DU/AC	R-3A	5	4	AREAS OF FLOODING SENSITIVITY				SGPWA
966060037	WRCOG6B-CORRECTLY ZONED	0.154	MDR	2-5 DU/AC	R-1	0	0					EMWD
135590003	WRCOG6B-CORRECTLY ZONED	11.631	MDR	2-5 DU/AC	R-1-10000	23	19					WMWD
966380008	WRCOG6B-CORRECTLY ZONED	17.476	MDR	2-5 DU/AC	R-1	35	28	COUNTY FAULT ZONE				EMWD
327451015	WRCOG6B-CORRECTLY ZONED	0.173	MDR	2-5 DU/AC	R-1	0	0					WMWD
327451039	WRCOG6B-CORRECTLY ZONED	0.207	MDR	2-5 DU/AC	R-1	0	0					WMWD
381290036	WRCOG6B-CORRECTLY ZONED	0.429	MDR	2-5 DU/AC	R-3	1	1	COUNTY FAULT ZONE				EMWD
386202005	WRCOG6B-CORRECTLY ZONED	0.183	MDR	2-5 DU/AC	R-1	0	0					EMWD
426095008	WRCOG6B-CORRECTLY ZONED	0.233	MDR	2-5 DU/AC	R-1	0	0					EMWD
447052012	WRCOG6B-CORRECTLY ZONED	0.444	MDR	2-5 DU/AC	R-3	1	1					EMWD
466391008	WRCOG6B-CORRECTLY ZONED	0.186	MDR	2-5 DU/AC	R-1	0	0		YES			EMWD
449230042	WRCOG6B-CORRECTLY ZONED	0.169	MDR	2-5 DU/AC	R-1	0	0					EMWD
462202008	WRCOG6B-CORRECTLY ZONED	0.167	MDR	2-5 DU/AC	R-1	0	0					EMWD
561122002	WRCOG6B-CORRECTLY ZONED	0.160	MDR	2-5 DU/AC	R-1A-9000	0	0					SGPWA
563183015	WRCOG6B-CORRECTLY ZONED	0.186	MDR	2-5 DU/AC	R-3A	0	0					SGPWA
548132002	WRCOG6B-CORRECTLY ZONED	0.360	MDR	2-5 DU/AC	R-D	1	1					SGPWA
555500074	WRCOG6B-CORRECTLY ZONED	0.744	MDR	2-5 DU/AC	R-1	1	1					SGPWA
256062006	WRCOG6B-CORRECTLY ZONED	0.269	MDR	2-5 DU/AC	R-1	1	0					WMWD
164641015	WRCOG6B-CORRECTLY ZONED	0.165	MDR	2-5 DU/AC	R-1	0	0				Zone D	WMWD
140360007	WRCOG6B-CORRECTLY ZONED	0.376	MDR	2-5 DU/AC	R-1	1	1					WMWD
140360003	WRCOG6B-CORRECTLY ZONED	0.303	MDR	2-5 DU/AC	R-1	1	0					WMWD
140320013	WRCOG6B-CORRECTLY ZONED	0.296	MDR	2-5 DU/AC	R-1	1	0					WMWD
140360006	WRCOG6B-CORRECTLY ZONED	0.335	MDR	2-5 DU/AC	R-1	1	1					WMWD
256083009	WRCOG6B-CORRECTLY ZONED	0.290	MDR	2-5 DU/AC	R-1	1	0					WMWD
383033036	WRCOG6B-CORRECTLY ZONED	0.149	MDR	2-5 DU/AC	R-1	0	0	COUNTY FAULT ZONE				EMWD
383173004	WRCOG6B-CORRECTLY ZONED	0.226	MDR	2-5 DU/AC	R-1	0	0					EMWD
383111006	WRCOG6B-CORRECTLY ZONED	0.108	MDR	2-5 DU/AC	R-1	0	0	COUNTY FAULT ZONE				EMWD
383091021	WRCOG6B-CORRECTLY ZONED	0.071	MDR	2-5 DU/AC	R-1	0	0	COUNTY FAULT ZONE	AREAS OF FLOODING SENSITIVITY			EMWD
387060020	WRCOG6B-CORRECTLY ZONED	0.258	MDR	2-5 DU/AC	R-1	1	0	COUNTY FAULT ZONE				EMWD
383173037	WRCOG6B-CORRECTLY ZONED	0.327	MDR	2-5 DU/AC	R-1	1	1					EMWD
462212005	WRCOG6B-CORRECTLY ZONED	0.163	MDR	2-5 DU/AC	R-1	0	0					SGPWA

Appendix A - Housing Inventory List

458340042	WRCOG6B-CORRECTLY ZONED	0.459	MDR		2-5 DU/AC	R-1-20000	1	1						SGPWA
457310024	WRCOG6B-CORRECTLY ZONED	0.498	MDR		2-5 DU/AC	R-1	1	1		AREAS OF FLOODING SENSITIVITY				SGPWA
458341017	WRCOG6B-CORRECTLY ZONED	0.186	MDR		2-5 DU/AC	R-1	0	0						SGPWA
561201007	WRCOG6B-CORRECTLY ZONED	0.727	MDR		2-5 DU/AC	R-1A-9000	1	1						SGPWA
565043008	WRCOG6B-CORRECTLY ZONED	0.151	MDR		2-5 DU/AC	R-1A-9000	0	0						SGPWA
565192019	WRCOG6B-CORRECTLY ZONED	0.251	MDR		2-5 DU/AC	R-1A-9000	1	0						SGPWA
564222017	WRCOG6B-CORRECTLY ZONED	0.231	MDR		2-5 DU/AC	R-1A-9000	0	0						SGPWA
567103015	WRCOG6B-CORRECTLY ZONED	0.173	MDR		2-5 DU/AC	R-1A-9000	0	0						SGPWA
135530008	WRCOG6B-CORRECTLY ZONED	0.291	MDR		2-5 DU/AC	R-1-10000	1	0						WMWD
140360009	WRCOG6B-CORRECTLY ZONED	0.525	MDR		2-5 DU/AC	R-1	1	1						WMWD
256075001	WRCOG6B-CORRECTLY ZONED	0.414	MDR		2-5 DU/AC	R-1	1	1						WMWD
308180004	WRCOG6B-CORRECTLY ZONED	0.176	MDR		2-5 DU/AC	R-A-5	0	0						WMWD
381061007	WRCOG6B-CORRECTLY ZONED	0.065	MDR		2-5 DU/AC	R-3	0	0						EMWD
387213014	WRCOG6B-CORRECTLY ZONED	0.103	MDR		2-5 DU/AC	R-1	0	0	COUNTY FAULT ZONE					EMWD
408060003	WRCOG6B-CORRECTLY ZONED	4.237	MDR		2-5 DU/AC	R-T	8	7		AREAS OF FLOODING SENSITIVITY				EMWD
383042048	WRCOG6B-CORRECTLY ZONED	0.153	MDR		2-5 DU/AC	R-1	0	0	COUNTY FAULT ZONE					EMWD
386203003	WRCOG6B-CORRECTLY ZONED	0.233	MDR		2-5 DU/AC	R-1	0	0						EMWD
449112048	WRCOG6B-CORRECTLY ZONED	0.867	MDR		2-5 DU/AC	R-1	2	1						EMWD
434221006	WRCOG6B-CORRECTLY ZONED	0.928	MDR		2-5 DU/AC	R-A	2	1						EMWD
449203014	WRCOG6B-CORRECTLY ZONED	0.198	MDR		2-5 DU/AC	R-1	0	0						EMWD
548211028	WRCOG6B-CORRECTLY ZONED	0.169	MDR		2-5 DU/AC	R-T	0	0						SGPWA
561032013	WRCOG6B-CORRECTLY ZONED	0.267	MDR		2-5 DU/AC	R-1A-9000	1	0						SGPWA
563272011	WRCOG6B-CORRECTLY ZONED	0.825	MDR		2-5 DU/AC	R-1A-9000	2	1		AREAS OF FLOODING SENSITIVITY				SGPWA
565041005	WRCOG6B-CORRECTLY ZONED	0.143	MDR		2-5 DU/AC	R-1A-9000	0	0						SGPWA
563030001	WRCOG6B-CORRECTLY ZONED	0.718	MDR		2-5 DU/AC	R-1A-9000	1	1						SGPWA
561181036	WRCOG6B-CORRECTLY ZONED	1.008	MDR		2-5 DU/AC	R-1A-9000	2	2						SGPWA
382050007	WRCOG6B-CORRECTLY ZONED	0.473	MDR		2-5 DU/AC	R-1A	1	1						EMWD
563043002	WRCOG6B-CORRECTLY ZONED	0.208	MDR		2-5 DU/AC	R-1A-9000	0	0						SGPWA
563133001	WRCOG6B-CORRECTLY ZONED	0.192	MDR		2-5 DU/AC	R-1A-9000	0	0		AREAS OF FLOODING SENSITIVITY				SGPWA
135260019	WRCOG6B-CORRECTLY ZONED	0.492	MDR		2-5 DU/AC	R-1	1	1						WMWD
246123009	WRCOG6B-CORRECTLY ZONED	0.008	MDR		2-5 DU/AC	R-1	0	0						WMWD
140320012	WRCOG6B-CORRECTLY ZONED	0.262	MDR		2-5 DU/AC	R-1	1	0						WMWD
290241049	WRCOG6B-CORRECTLY ZONED	0.237	MDR		2-5 DU/AC	R-1	0	0						WMWD
308150004	WRCOG6B-CORRECTLY ZONED	2.002	MDR		2-5 DU/AC	R-A-5	4	3		AREAS OF FLOODING SENSITIVITY	YES			WMWD
381174014	WRCOG6B-CORRECTLY ZONED	0.138	MDR		2-5 DU/AC	R-3	0	0	COUNTY FAULT ZONE	AREAS OF FLOODING SENSITIVITY				EMWD
386151011	WRCOG6B-CORRECTLY ZONED	0.146	MDR		2-5 DU/AC	R-1	0	0	COUNTY FAULT ZONE					EMWD
383041002	WRCOG6B-CORRECTLY ZONED	0.148	MDR		2-5 DU/AC	R-1	0	0	COUNTY FAULT ZONE					EMWD
386210011	WRCOG6B-CORRECTLY ZONED	0.255	MDR		2-5 DU/AC	R-1	1	0						EMWD
462190005	WRCOG6B-CORRECTLY ZONED	0.180	MDR		2-5 DU/AC	R-1	0	0						EMWD

Appendix A - Housing Inventory List

466391016	WRCOG6B-CORRECTLY ZONED	0.186	MDR		2-5 DU/AC	R-1	0	0			YES			EMWD
480450020	WRCOG6B-CORRECTLY ZONED	0.859	MDR		2-5 DU/AC	R-1	2	1		AREAS OF FLOODING SENSITIVITY			Zone E	EMWD
561151029	WRCOG6B-CORRECTLY ZONED	0.237	MDR		2-5 DU/AC	R-1A-9000	0	0						SGPWA
563121008	WRCOG6B-CORRECTLY ZONED	0.204	MDR		2-5 DU/AC	R-1A-9000	0	0						SGPWA
564112005	WRCOG6B-CORRECTLY ZONED	1.009	MDR		2-5 DU/AC	R-1A-9000	2	2						SGPWA
563122034	WRCOG6B-CORRECTLY ZONED	0.116	MDR		2-5 DU/AC	R-1A-9000	0	0		AREAS OF FLOODING SENSITIVITY				SGPWA
560120033	WRCOG6B-CORRECTLY ZONED	0.167	MDR		2-5 DU/AC	R-3A-20000	0	0						SGPWA
563212022	WRCOG6B-CORRECTLY ZONED	0.510	MDR		2-5 DU/AC	R-1A-9000	1	1						SGPWA
561141006	WRCOG6B-CORRECTLY ZONED	0.292	MDR		2-5 DU/AC	R-1A-9000	1	0						SGPWA
458351024	WRCOG6B-CORRECTLY ZONED	0.323	MDR		2-5 DU/AC	R-1-20000	1	1						EMWD
290610014	WRCOG6B-CORRECTLY ZONED	0.156	MDR		2-5 DU/AC	R-1	0	0						WMWD
327451029	WRCOG6B-CORRECTLY ZONED	0.199	MDR		2-5 DU/AC	R-1	0	0						WMWD
382050003	WRCOG6B-CORRECTLY ZONED	0.524	MDR		2-5 DU/AC	R-1A	1	1	COUNTY FAULT ZONE					EMWD
386201010	WRCOG6B-CORRECTLY ZONED	0.260	MDR		2-5 DU/AC	R-1	1	0	COUNTY FAULT ZONE					EMWD
408040008	WRCOG6B-CORRECTLY ZONED	4.844	MDR		2-5 DU/AC	R-T	10	8	SAN ANDREAS COUNTY FAULT ZONE	AREAS OF FLOODING SENSITIVITY				EMWD
382032007	WRCOG6B-CORRECTLY ZONED	0.095	MDR		2-5 DU/AC	R-1	0	0	COUNTY FAULT ZONE					EMWD
462210012	WRCOG6B-CORRECTLY ZONED	0.186	MDR		2-5 DU/AC	R-1	0	0						EMWD
466391023	WRCOG6B-CORRECTLY ZONED	0.173	MDR		2-5 DU/AC	R-1	0	0			YES			EMWD
458372023	WRCOG6B-CORRECTLY ZONED	0.174	MDR		2-5 DU/AC	R-1	0	0						EMWD
462192007	WRCOG6B-CORRECTLY ZONED	0.166	MDR		2-5 DU/AC	R-1	0	0						EMWD
466391030	WRCOG6B-CORRECTLY ZONED	0.173	MDR		2-5 DU/AC	R-1	0	0			YES			EMWD
457310020	WRCOG6B-CORRECTLY ZONED	0.224	MDR		2-5 DU/AC	R-1	0	0		AREAS OF FLOODING SENSITIVITY				EMWD
449340065	WRCOG6B-CORRECTLY ZONED	0.649	MDR		2-5 DU/AC	R-1	1	1						EMWD
549400016	WRCOG6B-CORRECTLY ZONED	0.209	MDR		2-5 DU/AC	R-T	0	0						SGPWA
557201005	WRCOG6B-CORRECTLY ZONED	0.425	MDR		2-5 DU/AC	R-1A-9000	1	1						SGPWA
561101022	WRCOG6B-CORRECTLY ZONED	0.306	MDR		2-5 DU/AC	R-1A-9000	1	0						SGPWA
565043015	WRCOG6B-CORRECTLY ZONED	0.186	MDR		2-5 DU/AC	R-1A-9000	0	0						SGPWA
563242014	WRCOG6B-CORRECTLY ZONED	0.468	MDR		2-5 DU/AC	R-3A	1	1						SGPWA
563201003	WRCOG6B-CORRECTLY ZONED	0.236	MDR		2-5 DU/AC	R-1A-9000	0	0						SGPWA
563072005	WRCOG6B-CORRECTLY ZONED	0.341	MDR		2-5 DU/AC	R-1A-9000	1	1						SGPWA
561093015	WRCOG6B-CORRECTLY ZONED	0.171	MDR		2-5 DU/AC	R-1A-9000	0	0						SGPWA
549271019	WRCOG6B-CORRECTLY ZONED	0.168	MDR		2-5 DU/AC	R-T	0	0	SAN JACINTO FAULT ZONE					SGPWA
565252019	WRCOG6B-CORRECTLY ZONED	0.100	MDR		2-5 DU/AC	R-1A-9000	0	0						SGPWA
318292010	WRCOG6B-CORRECTLY ZONED	0.191	MDR		2-5 DU/AC	R-1	0	0						WMWD
255150001	WRCOG6B-CORRECTLY ZONED	8.999	MDR		2-5 DU/AC	R-1	18	14						WMWD
247160018	WRCOG6B-CORRECTLY ZONED	0.146	MDR		2-5 DU/AC	R-1	0	0						WMWD
308160008	WRCOG6B-CORRECTLY ZONED	0.195	MDR		2-5 DU/AC	R-A-5	0	0			YES			WMWD
308180008	WRCOG6B-CORRECTLY ZONED	0.205	MDR		2-5 DU/AC	R-A-5	0	0		AREAS OF FLOODING SENSITIVITY				WMWD
386192017	WRCOG6B-CORRECTLY ZONED	0.243	MDR		2-5 DU/AC	R-1	0	0	COUNTY FAULT ZONE					EMWD
381272033	WRCOG6B-CORRECTLY ZONED	0.102	MDR		2-5 DU/AC	R-3	0	0						EMWD

Appendix A - Housing Inventory List

383182013	WRCOG6B-CORRECTLY ZONED	0.233	MDR		2-5 DU/AC	R-1	0	0						EMWD
383201032	WRCOG6B-CORRECTLY ZONED	0.161	MDR		2-5 DU/AC	R-3	0	0	COUNTY FAULT ZONE					EMWD
381290005	WRCOG6B-CORRECTLY ZONED	5.699	MDR		2-5 DU/AC	R-3	11	9	COUNTY FAULT ZONE	AREAS OF FLOODING SENSITIVITY				EMWD
458351006	WRCOG6B-CORRECTLY ZONED	0.173	MDR		2-5 DU/AC	R-1	0	0						WMWD
462213003	WRCOG6B-CORRECTLY ZONED	0.166	MDR		2-5 DU/AC	R-1	0	0						WMWD
462202001	WRCOG6B-CORRECTLY ZONED	0.175	MDR		2-5 DU/AC	R-1	0	0						WMWD
462193006	WRCOG6B-CORRECTLY ZONED	0.183	MDR		2-5 DU/AC	R-1	0	0						WMWD
557201001	WRCOG6B-CORRECTLY ZONED	0.368	MDR		2-5 DU/AC	R-1A-9000	1	1		AREAS OF FLOODING SENSITIVITY				SGPWA
565225005	WRCOG6B-CORRECTLY ZONED	0.201	MDR		2-5 DU/AC	R-1A-9000	0	0						SGPWA
567123037	WRCOG6B-CORRECTLY ZONED	0.144	MDR		2-5 DU/AC	R-1A-9000	0	0						SGPWA
557230045	WRCOG6B-CORRECTLY ZONED	0.116	MDR		2-5 DU/AC	R-1A-9000	0	0						SGPWA
564071014	WRCOG6B-CORRECTLY ZONED	0.233	MDR		2-5 DU/AC	R-1A-9000	0	0						SGPWA
564183007	WRCOG6B-CORRECTLY ZONED	0.169	MDR		2-5 DU/AC	R-1A-9000	0	0						SGPWA
283150041	WRCOG6B-CORRECTLY ZONED	10.506	MDR		2-5 DU/AC	R-1	21	17						WMWD
563042009	WRCOG6B-CORRECTLY ZONED	0.407	MDR		2-5 DU/AC	R-1A-9000	1	1						SGPWA
476270001	WRCOG6B-CORRECTLY ZONED	2.359	MDR		2-5 DU/AC	R-A-2 1/2	5	4					Zone E	EMWD
966050065	WRCOG6B-CORRECTLY ZONED	0.391	MDR		2-5 DU/AC	R-1	1	1		AREAS OF FLOODING SENSITIVITY				EMWD
140290040	WRCOG6B-CORRECTLY ZONED	5.481	MDR		2-5 DU/AC	R-4	11	9			YES			WMWD
140360021	WRCOG6B-CORRECTLY ZONED	0.222	MDR		2-5 DU/AC	R-1	0	0						WMWD
255060008	WRCOG6B-CORRECTLY ZONED	7.873	MDR		2-5 DU/AC	R-1	16	13						WMWD
166271020	WRCOG6B-CORRECTLY ZONED	0.462	MDR		2-5 DU/AC	R-1	1	1					Zone E	WMWD
327451025	WRCOG6B-CORRECTLY ZONED	0.175	MDR		2-5 DU/AC	R-1	0	0						WMWD
327451036	WRCOG6B-CORRECTLY ZONED	0.166	MDR		2-5 DU/AC	R-1	0	0						WMWD
386193028	WRCOG6B-CORRECTLY ZONED	0.235	MDR		2-5 DU/AC	R-1	0	0	COUNTY FAULT ZONE					EMWD
386152013	WRCOG6B-CORRECTLY ZONED	0.148	MDR		2-5 DU/AC	R-1	0	0	COUNTY FAULT ZONE					EMWD
386153018	WRCOG6B-CORRECTLY ZONED	0.154	MDR		2-5 DU/AC	R-1	0	0	COUNTY FAULT ZONE					EMWD
386151035	WRCOG6B-CORRECTLY ZONED	0.143	MDR		2-5 DU/AC	R-1	0	0	COUNTY FAULT ZONE					EMWD
382033019	WRCOG6B-CORRECTLY ZONED	0.093	MDR		2-5 DU/AC	R-1	0	0	COUNTY FAULT ZONE					EMWD
386201012	WRCOG6B-CORRECTLY ZONED	0.265	MDR		2-5 DU/AC	R-1	1	0	COUNTY FAULT ZONE					EMWD
447260023	WRCOG6B-CORRECTLY ZONED	1.055	MDR		2-5 DU/AC	R-1	2	2						EMWD
447290060	WRCOG6B-CORRECTLY ZONED	0.055	MDR		2-5 DU/AC	R-1	0	0						EMWD
466391017	WRCOG6B-CORRECTLY ZONED	0.193	MDR		2-5 DU/AC	R-1	0	0			YES			EMWD
457350007	WRCOG6B-CORRECTLY ZONED	4.477	MDR		2-5 DU/AC	R-1-20000	9	7		AREAS OF FLOODING SENSITIVITY	YES			EMWD
449060004	WRCOG6B-CORRECTLY ZONED	8.379	MDR		2-5 DU/AC	R-1-9000	17	13	SAN JACINTO FAULT ZONE					EMWD
462213023	WRCOG6B-CORRECTLY ZONED	0.269	MDR		2-5 DU/AC	R-1	1	0						EMWD
458351009	WRCOG6B-CORRECTLY ZONED	0.170	MDR		2-5 DU/AC	R-1	0	0						EMWD
458360007	WRCOG6B-CORRECTLY ZONED	0.199	MDR		2-5 DU/AC	R-1	0	0						EMWD
447270037	WRCOG6B-CORRECTLY ZONED	8.333	MDR		2-5 DU/AC	R-1	17	13						EMWD
567092006	WRCOG6B-CORRECTLY ZONED	0.384	MDR		2-5 DU/AC	R-1A-9000	1	1						SGPWA

Appendix A - Housing Inventory List

552360013	WRCOG6B-CORRECTLY ZONED	0.262	MDR		2-5 DU/AC	R-1	1	0	SAN JACINTO FAULT ZONE					SGPWA
561123017	WRCOG6B-CORRECTLY ZONED	0.134	MDR		2-5 DU/AC	R-1A-9000	0	0						SGPWA
561220025	WRCOG6B-CORRECTLY ZONED	0.455	MDR		2-5 DU/AC	R-1A-9000	1	1						SGPWA
561121036	WRCOG6B-CORRECTLY ZONED	0.131	MDR		2-5 DU/AC	R-1A-9000	0	0						SGPWA
564112009	WRCOG6B-CORRECTLY ZONED	0.201	MDR		2-5 DU/AC	R-1A-9000	0	0						SGPWA
462213014	WRCOG6B-CORRECTLY ZONED	0.206	MDR		2-5 DU/AC	R-1	0	0						EMWD
308160003	WRCOG6B-CORRECTLY ZONED	0.085	MDR		2-5 DU/AC	R-A-5	0	0			YES			WMWD
327451052	WRCOG6B-CORRECTLY ZONED	0.175	MDR		2-5 DU/AC	R-1	0	0						WMWD
327451057	WRCOG6B-CORRECTLY ZONED	0.182	MDR		2-5 DU/AC	R-1	0	0						WMWD
563133021	WRCOG6B-CORRECTLY ZONED	0.224	MDR		2-5 DU/AC	R-1A-9000	0	0		AREAS OF FLOODING SENSITIVITY				SGPWA
140351010	WRCOG6B-CORRECTLY ZONED	0.205	MDR		2-5 DU/AC	R-1	0	0						WMWD
140360008	WRCOG6B-CORRECTLY ZONED	0.489	MDR		2-5 DU/AC	R-1	1	1						WMWD
135050031	WRCOG6B-CORRECTLY ZONED	3.168	MDR		2-5 DU/AC	R-1	6	5						WMWD
256103014	WRCOG6B-CORRECTLY ZONED	0.016	MDR		2-5 DU/AC	R-1	0	0						WMWD
383115014	WRCOG6B-CORRECTLY ZONED	0.092	MDR		2-5 DU/AC	R-1	0	0	COUNTY FAULT ZONE					EMWD
387091007	WRCOG6B-CORRECTLY ZONED	0.922	MDR		2-5 DU/AC	R-3	2	1	COUNTY FAULT ZONE					EMWD
386151024	WRCOG6B-CORRECTLY ZONED	0.136	MDR		2-5 DU/AC	R-1	0	0	COUNTY FAULT ZONE					EMWD
381140020	WRCOG6B-CORRECTLY ZONED	0.091	MDR		2-5 DU/AC	R-3	0	0		AREAS OF FLOODING SENSITIVITY				EMWD
402050016	WRCOG6B-CORRECTLY ZONED	4.779	MDR		2-5 DU/AC	R-A-20000	10	8	COUNTY FAULT ZONE	AREAS OF FLOODING SENSITIVITY				EMWD
408050007	WRCOG6B-CORRECTLY ZONED	0.248	MDR		2-5 DU/AC	R-T	0	0		AREAS OF FLOODING SENSITIVITY				EMWD
386201008	WRCOG6B-CORRECTLY ZONED	0.243	MDR		2-5 DU/AC	R-1	0	0	COUNTY FAULT ZONE					EMWD
462190011	WRCOG6B-CORRECTLY ZONED	0.261	MDR		2-5 DU/AC	R-1	1	0						EMWD
480440057	WRCOG6B-CORRECTLY ZONED	0.027	MDR		2-5 DU/AC	R-1	0	0				Zone E		EMWD
458340002	WRCOG6B-CORRECTLY ZONED	0.232	MDR		2-5 DU/AC	R-1	0	0		AREAS OF FLOODING SENSITIVITY				EMWD
551210034	WRCOG6B-CORRECTLY ZONED	0.501	MDR		2-5 DU/AC	R-1	1	1						SGPWA
551311004	WRCOG6B-CORRECTLY ZONED	0.167	MDR		2-5 DU/AC	R-T-7200	0	0	SAN JACINTO FAULT ZONE					SGPWA
563204005	WRCOG6B-CORRECTLY ZONED	0.137	MDR		2-5 DU/AC	R-1A-9000	0	0		AREAS OF FLOODING SENSITIVITY				SGPWA
559062004	WRCOG6B-CORRECTLY ZONED	0.252	MDR		2-5 DU/AC	R-3A-20000	1	0						SGPWA
559161002	WRCOG6B-CORRECTLY ZONED	0.211	MDR		2-5 DU/AC	R-3A-20000	0	0						SGPWA
283150026	WRCOG6B-CORRECTLY ZONED	0.559	MDR		2-5 DU/AC	R-1	1	1						WMWD
140351003	WRCOG6B-CORRECTLY ZONED	0.300	MDR		2-5 DU/AC	R-1	1	0						WMWD
135530010	WRCOG6B-CORRECTLY ZONED	0.323	MDR		2-5 DU/AC	R-1-10000	1	1						WMWD
246123012	WRCOG6B-CORRECTLY ZONED	0.032	MDR		2-5 DU/AC	R-1	0	0						WMWD
383201016	WRCOG6B-CORRECTLY ZONED	0.136	MDR		2-5 DU/AC	R-3	0	0	COUNTY FAULT ZONE	AREAS OF FLOODING SENSITIVITY				EMWD



Appendix A - Housing Inventory List

381290031	WRCOG6B-CORRECTLY ZONED	1.774	MDR		2-5 DU/AC	R-3	4	3	COUNTY FAULT ZONE	AREAS OF FLOODING SENSITIVITY				EMWD
447140024	WRCOG6B-CORRECTLY ZONED	0.431	MDR		2-5 DU/AC	R-3	1	1						EMWD
462212001	WRCOG6B-CORRECTLY ZONED	0.175	MDR		2-5 DU/AC	R-1	0	0						EMWD
462193007	WRCOG6B-CORRECTLY ZONED	0.230	MDR		2-5 DU/AC	R-1	0	0						EMWD
458350007	WRCOG6B-CORRECTLY ZONED	0.463	MDR		2-5 DU/AC	R-1-20000	1	1						EMWD
458372017	WRCOG6B-CORRECTLY ZONED	0.185	MDR		2-5 DU/AC	R-1	0	0						EMWD
459121042	WRCOG6B-CORRECTLY ZONED	0.179	MDR		2-5 DU/AC	R-T	0	0		AREAS OF FLOODING SENSITIVITY				EMWD
564104007	WRCOG6B-CORRECTLY ZONED	0.179	MDR		2-5 DU/AC	R-1A-9000	0	0						SGPWA
560101014	WRCOG6B-CORRECTLY ZONED	4.259	MDR		2-5 DU/AC	R-1A-20000	9	7		AREAS OF FLOODING SENSITIVITY				SGPWA
565101017	WRCOG6B-CORRECTLY ZONED	0.684	MDR		2-5 DU/AC	R-3A	1	1		AREAS OF FLOODING SENSITIVITY				SGPWA
565180006	WRCOG6B-CORRECTLY ZONED	0.757	MDR		2-5 DU/AC	R-1A-9000	2	1						SGPWA
563153014	WRCOG6B-CORRECTLY ZONED	0.417	MDR		2-5 DU/AC	R-1A-9000	1	1						SGPWA
480450019	WRCOG6B-CORRECTLY ZONED	0.512	MDR		2-5 DU/AC	R-1	1	1		AREAS OF FLOODING SENSITIVITY			Zone E	EMWD
382050023	WRCOG6B-CORRECTLY ZONED	1.468	MDR		2-5 DU/AC	R-1A	3	2						EMWD
476270014	WRCOG6B-CORRECTLY ZONED	2.271	MDR		2-5 DU/AC	R-A-2 1/2	5	4		AREAS OF FLOODING SENSITIVITY			Zone E	EMWD
381152018	WRCOG6B-CORRECTLY ZONED	0.221	MDR		2-5 DU/AC	R-3	0	0		AREAS OF FLOODING SENSITIVITY				EMWD
386193012	WRCOG6B-CORRECTLY ZONED	0.172	MDR		2-5 DU/AC	R-1	0	0	COUNTY FAULT ZONE					EMWD
370180023	WRCOG6B-CORRECTLY ZONED	2.137	MDR		2-5 DU/AC	R-1	4	3						EMWD
386152001	WRCOG6B-CORRECTLY ZONED	0.134	MDR		2-5 DU/AC	R-1	0	0	COUNTY FAULT ZONE					EMWD
386191003	WRCOG6B-CORRECTLY ZONED	0.197	MDR		2-5 DU/AC	R-1	0	0	COUNTY FAULT ZONE					EMWD
383192004	WRCOG6B-CORRECTLY ZONED	0.168	MDR		2-5 DU/AC	R-1	0	0						EMWD
383093009	WRCOG6B-CORRECTLY ZONED	0.087	MDR		2-5 DU/AC	R-1	0	0	COUNTY FAULT ZONE	AREAS OF FLOODING SENSITIVITY				EMWD
387251016	WRCOG6B-CORRECTLY ZONED	0.088	MDR		2-5 DU/AC	R-3	0	0	COUNTY FAULT ZONE					EMWD
387212081	WRCOG6B-CORRECTLY ZONED	0.182	MDR		2-5 DU/AC	R-1	0	0	COUNTY FAULT ZONE					EMWD
426106021	WRCOG6B-CORRECTLY ZONED	0.198	MDR		2-5 DU/AC	R-1	0	0						EMWD
388371005	WRCOG6B-CORRECTLY ZONED	0.313	MDR		2-5 DU/AC	R-1	1	1						EMWD
462210013	WRCOG6B-CORRECTLY ZONED	0.199	MDR		2-5 DU/AC	R-1	0	0						EMWD
458372003	WRCOG6B-CORRECTLY ZONED	0.179	MDR		2-5 DU/AC	R-1	0	0						EMWD
458370004	WRCOG6B-CORRECTLY ZONED	6.905	MDR		2-5 DU/AC	R-5	14	11		AREAS OF FLOODING SENSITIVITY				EMWD
458351013	WRCOG6B-CORRECTLY ZONED	0.214	MDR		2-5 DU/AC	R-1	0	0						EMWD

Appendix A - Housing Inventory List

457311016	WRCOG6B-CORRECTLY ZONED	0.232	MDR		2-5 DU/AC	R-1	0	0		AREAS OF FLOODING SENSITIVITY			EMWD
559061012	WRCOG6B-CORRECTLY ZONED	0.152	MDR		2-5 DU/AC	R-3A-20000	0	0					SGPWA
557220015	WRCOG6B-CORRECTLY ZONED	0.239	MDR		2-5 DU/AC	R-1A-9000	0	0					SGPWA
559120032	WRCOG6B-CORRECTLY ZONED	0.139	MDR		2-5 DU/AC	R-3A-20000	0	0					SGPWA
563241007	WRCOG6B-CORRECTLY ZONED	0.555	MDR		2-5 DU/AC	R-1A-9000	1	1					SGPWA
561101014	WRCOG6B-CORRECTLY ZONED	0.392	MDR		2-5 DU/AC	R-1A-9000	1	1					SGPWA
552281021	WRCOG6B-CORRECTLY ZONED	0.164	MDR		2-5 DU/AC	R-1	0	0					SGPWA
564062002	WRCOG6B-CORRECTLY ZONED	0.209	MDR		2-5 DU/AC	R-1A-9000	0	0					SGPWA
247062014	WRCOG6B-CORRECTLY ZONED	0.168	MDR		2-5 DU/AC	R-1	0	0					WMWD
297034024	WRCOG6B-CORRECTLY ZONED	0.183	MDR		2-5 DU/AC	R-A	0	0					WMWD
327462003	WRCOG6B-CORRECTLY ZONED	0.163	MDR		2-5 DU/AC	R-1	0	0					WMWD
327452004	WRCOG6B-CORRECTLY ZONED	0.168	MDR		2-5 DU/AC	R-1	0	0					WMWD
383091017	WRCOG6B-CORRECTLY ZONED	0.086	MDR		2-5 DU/AC	R-1	0	0	COUNTY FAULT ZONE	AREAS OF FLOODING SENSITIVITY			EMWD
387060005	WRCOG6B-CORRECTLY ZONED	0.381	MDR		2-5 DU/AC	R-1	1	1	COUNTY FAULT ZONE				EMWD
386152010	WRCOG6B-CORRECTLY ZONED	0.144	MDR		2-5 DU/AC	R-1	0	0	COUNTY FAULT ZONE				EMWD
387223002	WRCOG6B-CORRECTLY ZONED	0.222	MDR		2-5 DU/AC	R-1	0	0	COUNTY FAULT ZONE				EMWD
382027009	WRCOG6B-CORRECTLY ZONED	0.145	MDR		2-5 DU/AC	R-1	0	0	COUNTY FAULT ZONE				EMWD
386210013	WRCOG6B-CORRECTLY ZONED	0.297	MDR		2-5 DU/AC	R-1	1	0					EMWD
383182012	WRCOG6B-CORRECTLY ZONED	0.251	MDR		2-5 DU/AC	R-1	1	0					EMWD
426102005	WRCOG6B-CORRECTLY ZONED	0.087	MDR		2-5 DU/AC	R-1	0	0					EMWD
387212040	WRCOG6B-CORRECTLY ZONED	0.083	MDR		2-5 DU/AC	R-1	0	0					EMWD
447052043	WRCOG6B-CORRECTLY ZONED	0.939	MDR		2-5 DU/AC	R-3	2	2					EMWD
458352006	WRCOG6B-CORRECTLY ZONED	0.188	MDR		2-5 DU/AC	R-1	0	0					EMWD
462060015	WRCOG6B-CORRECTLY ZONED	9.736	MDR		2-5 DU/AC	R-1	19	16		AREAS OF FLOODING SENSITIVITY	YES		EMWD
561220017	WRCOG6B-CORRECTLY ZONED	0.271	MDR		2-5 DU/AC	R-1A-9000	1	0					SGPWA
565224006	WRCOG6B-CORRECTLY ZONED	0.196	MDR		2-5 DU/AC	R-1A-9000	0	0					SGPWA
563121003	WRCOG6B-CORRECTLY ZONED	0.502	MDR		2-5 DU/AC	R-1A-9000	1	1					SGPWA
564051019	WRCOG6B-CORRECTLY ZONED	1.328	MDR		2-5 DU/AC	R-1A-9000	3	2					SGPWA
565162012	WRCOG6B-CORRECTLY ZONED	0.277	MDR		2-5 DU/AC	R-1A-9000	1	0					SGPWA
563222003	WRCOG6B-CORRECTLY ZONED	0.608	MDR		2-5 DU/AC	R-1A-9000	1	1		AREAS OF FLOODING SENSITIVITY			SGPWA
561181029	WRCOG6B-CORRECTLY ZONED	0.144	MDR		2-5 DU/AC	R-1A-9000	0	0					SGPWA
564140001	WRCOG6B-CORRECTLY ZONED	0.319	MDR		2-5 DU/AC	R-1A-9000	1	1					SGPWA
458372005	WRCOG6B-CORRECTLY ZONED	0.313	MDR		2-5 DU/AC	R-1	1	1					EMWD
563123001	WRCOG6B-CORRECTLY ZONED	0.354	MDR		2-5 DU/AC	R-3A	1	1					SGPWA
387162021	WRCOG6B-CORRECTLY ZONED	0.048	MDR		2-5 DU/AC	R-1	0	0	COUNTY FAULT ZONE				EMWD
140351011	WRCOG6B-CORRECTLY ZONED	0.256	MDR		2-5 DU/AC	R-1	1	0					WMWD
258200016	WRCOG6B-CORRECTLY ZONED	5.771	MDR		2-5 DU/AC	R-1	12	9					WMWD
308110010	WRCOG6B-CORRECTLY ZONED	1.512	MDR		2-5 DU/AC	R-A-5	3	2					WMWD
327462001	WRCOG6B-CORRECTLY ZONED	0.210	MDR		2-5 DU/AC	R-1	0	0					WMWD
387163015	WRCOG6B-CORRECTLY ZONED	0.140	MDR		2-5 DU/AC	R-1	0	0	COUNTY FAULT ZONE				EMWD

Appendix A - Housing Inventory List

383081001	WRCOG6B-CORRECTLY ZONED	0.143	MDR		2-5 DU/AC	R-1	0	0	COUNTY FAULT ZONE					EMWD
386190001	WRCOG6B-CORRECTLY ZONED	0.289	MDR		2-5 DU/AC	R-1	1	0	COUNTY FAULT ZONE					EMWD
387191005	WRCOG6B-CORRECTLY ZONED	0.167	MDR		2-5 DU/AC	R-1	0	0	COUNTY FAULT ZONE					EMWD
383033019	WRCOG6B-CORRECTLY ZONED	0.187	MDR		2-5 DU/AC	R-1	0	0						EMWD
388100007	WRCOG6B-CORRECTLY ZONED	0.009	MDR		2-5 DU/AC	R-1	0	0						EMWD
457311018	WRCOG6B-CORRECTLY ZONED	0.201	MDR		2-5 DU/AC	R-1	0	0		AREAS OF FLOODING SENSITIVITY				EMWD
458350018	WRCOG6B-CORRECTLY ZONED	0.236	MDR		2-5 DU/AC	R-1	0	0						EMWD
458340003	WRCOG6B-CORRECTLY ZONED	0.236	MDR		2-5 DU/AC	R-1	0	0		AREAS OF FLOODING SENSITIVITY				EMWD
561101015	WRCOG6B-CORRECTLY ZONED	0.313	MDR		2-5 DU/AC	R-1A-9000	1	1						SGPWA
563141007	WRCOG6B-CORRECTLY ZONED	0.280	MDR		2-5 DU/AC	R-1A-9000	1	0						SGPWA
563053008	WRCOG6B-CORRECTLY ZONED	0.644	MDR		2-5 DU/AC	R-1A-9000	1	1						SGPWA
559163001	WRCOG6B-CORRECTLY ZONED	0.190	MDR		2-5 DU/AC	R-3A-20000	0	0						SGPWA
563162001	WRCOG6B-CORRECTLY ZONED	0.267	MDR		2-5 DU/AC	R-1A-9000	1	0						SGPWA
567060007	WRCOG6B-CORRECTLY ZONED	1.470	MDR		2-5 DU/AC	R-1A-9000	3	2		AREAS OF FLOODING SENSITIVITY				SGPWA
561112024	WRCOG6B-CORRECTLY ZONED	0.238	MDR		2-5 DU/AC	R-1A-9000	0	0						SGPWA
383076014	WRCOG6B-CORRECTLY ZONED	0.114	MDR		2-5 DU/AC	R-1	0	0						SGPWA
458351001	WRCOG6B-CORRECTLY ZONED	0.490	MDR		2-5 DU/AC	R-1-20000	1	1						EMWD
563265002	WRCOG6B-CORRECTLY ZONED	0.272	MDR		2-5 DU/AC	R-3A	1	0						SGPWA
552052018	WRCOG6B-CORRECTLY ZONED	0.182	MDR		2-5 DU/AC	R-1	0	0						SGPWA
140361001	WRCOG6B-CORRECTLY ZONED	0.282	MDR		2-5 DU/AC	R-1	1	0						WMWD
290253005	WRCOG6B-CORRECTLY ZONED	1.346	MDR		2-5 DU/AC	R-1	3	2						WMWD
270350067	WRCOG6B-CORRECTLY ZONED	0.010	MDR		2-5 DU/AC	R-1	0	0						WMWD
309290029	WRCOG6B-CORRECTLY ZONED	5.089	MDR		2-5 DU/AC	R-1	10	8						WMWD
387092011	WRCOG6B-CORRECTLY ZONED	0.073	MDR		2-5 DU/AC	R-3	0	0	COUNTY FAULT ZONE					EMWD
387213015	WRCOG6B-CORRECTLY ZONED	0.192	MDR		2-5 DU/AC	R-1	0	0	COUNTY FAULT ZONE					EMWD
383033037	WRCOG6B-CORRECTLY ZONED	0.145	MDR		2-5 DU/AC	R-1	0	0	COUNTY FAULT ZONE					EMWD
386201021	WRCOG6B-CORRECTLY ZONED	0.216	MDR		2-5 DU/AC	R-1	0	0						EMWD
381221007	WRCOG6B-CORRECTLY ZONED	0.089	MDR		2-5 DU/AC	R-3	0	0	COUNTY FAULT ZONE					EMWD
387213003	WRCOG6B-CORRECTLY ZONED	0.141	MDR		2-5 DU/AC	R-1	0	0	COUNTY FAULT ZONE					EMWD
462202027	WRCOG6B-CORRECTLY ZONED	0.204	MDR		2-5 DU/AC	R-1	0	0						EMWD
462191006	WRCOG6B-CORRECTLY ZONED	0.164	MDR		2-5 DU/AC	R-1	0	0						EMWD
462210010	WRCOG6B-CORRECTLY ZONED	0.169	MDR		2-5 DU/AC	R-1	0	0						EMWD
466391001	WRCOG6B-CORRECTLY ZONED	0.207	MDR		2-5 DU/AC	R-1	0	0			YES			EMWD
458360005	WRCOG6B-CORRECTLY ZONED	0.276	MDR		2-5 DU/AC	R-1	1	0						EMWD
466391038	WRCOG6B-CORRECTLY ZONED	0.187	MDR		2-5 DU/AC	R-1	0	0			YES			EMWD
458362022	WRCOG6B-CORRECTLY ZONED	0.187	MDR		2-5 DU/AC	R-1	0	0						EMWD
476090008	WRCOG6B-CORRECTLY ZONED	3.294	MDR		2-5 DU/AC	R-1	7	5		AREAS OF FLOODING SENSITIVITY				EMWD
463160021	WRCOG6B-CORRECTLY ZONED	1.717	MDR		2-5 DU/AC	R-1	3	3			YES			EMWD
567122008	WRCOG6B-CORRECTLY ZONED	0.212	MDR		2-5 DU/AC	R-1A-9000	0	0						SGPWA

Appendix A - Housing Inventory List

565180013	WRCOG6B-CORRECTLY ZONED	0.965	MDR		2-5 DU/AC	R-1A-9000	2	2							SGPWA
565180021	WRCOG6B-CORRECTLY ZONED	0.186	MDR		2-5 DU/AC	R-1A-9000	0	0							SGPWA
290611018	WRCOG6B-CORRECTLY ZONED	0.084	MDR		2-5 DU/AC	R-1	0	0							WMWD
966380004	WRCOG6B-CORRECTLY ZONED	10.976	MDR		2-5 DU/AC	R-A-5	22	18	COUNTY FAULT ZONE		YES				EMWD
135390027	WRCOG6B-CORRECTLY ZONED	0.046	MDR		2-5 DU/AC	R-4	0	0							WMWD
135550003	WRCOG6B-CORRECTLY ZONED	0.550	MDR		2-5 DU/AC	R-1-10000	1	1							WMWD
256072014	WRCOG6B-CORRECTLY ZONED	0.269	MDR		2-5 DU/AC	R-1	1	0							WMWD
308180011	WRCOG6B-CORRECTLY ZONED	0.177	MDR		2-5 DU/AC	R-A-5	0	0		AREAS OF FLOODING SENSITIVITY					WMWD
327451018	WRCOG6B-CORRECTLY ZONED	0.277	MDR		2-5 DU/AC	R-1	1	0							WMWD
383105035	WRCOG6B-CORRECTLY ZONED	0.027	MDR		2-5 DU/AC	R-1	0	0	COUNTY FAULT ZONE	AREAS OF FLOODING SENSITIVITY					EMWD
386151005	WRCOG6B-CORRECTLY ZONED	0.068	MDR		2-5 DU/AC	R-1	0	0	COUNTY FAULT ZONE						EMWD
386154004	WRCOG6B-CORRECTLY ZONED	0.166	MDR		2-5 DU/AC	R-1	0	0							EMWD
382027005	WRCOG6B-CORRECTLY ZONED	0.125	MDR		2-5 DU/AC	R-1	0	0	COUNTY FAULT ZONE						EMWD
383091037	WRCOG6B-CORRECTLY ZONED	0.063	MDR		2-5 DU/AC	R-1	0	0	COUNTY FAULT ZONE	AREAS OF FLOODING SENSITIVITY					EMWD
386151026	WRCOG6B-CORRECTLY ZONED	0.146	MDR		2-5 DU/AC	R-1	0	0	COUNTY FAULT ZONE						EMWD
387213020	WRCOG6B-CORRECTLY ZONED	0.136	MDR		2-5 DU/AC	R-1	0	0	COUNTY FAULT ZONE						EMWD
402030012	WRCOG6B-CORRECTLY ZONED	0.477	MDR		2-5 DU/AC	R-1	1	1	COUNTY FAULT ZONE						EMWD
426106011	WRCOG6B-CORRECTLY ZONED	0.267	MDR		2-5 DU/AC	R-1	1	0							EMWD
462212009	WRCOG6B-CORRECTLY ZONED	0.164	MDR		2-5 DU/AC	R-1	0	0							EMWD
462211003	WRCOG6B-CORRECTLY ZONED	0.184	MDR		2-5 DU/AC	R-1	0	0							EMWD
381063007	WRCOG6B-CORRECTLY ZONED	0.068	MDR		2-5 DU/AC	R-3	0	0							EMWD
462202040	WRCOG6B-CORRECTLY ZONED	0.364	MDR		2-5 DU/AC	R-1	1	1							EMWD
463160017	WRCOG6B-CORRECTLY ZONED	4.391	MDR		2-5 DU/AC	R-1	9	7		AREAS OF FLOODING SENSITIVITY	YES				EMWD
458362039	WRCOG6B-CORRECTLY ZONED	0.172	MDR		2-5 DU/AC	R-1	0	0							EMWD
563300043	WRCOG6B-CORRECTLY ZONED	0.364	MDR		2-5 DU/AC	R-3A	1	1							SGPWA
561064009	WRCOG6B-CORRECTLY ZONED	0.156	MDR		2-5 DU/AC	R-1A-9000	0	0							SGPWA
561164011	WRCOG6B-CORRECTLY ZONED	0.218	MDR		2-5 DU/AC	R-1A-9000	0	0							SGPWA
564093007	WRCOG6B-CORRECTLY ZONED	0.224	MDR		2-5 DU/AC	R-1A-9000	0	0							SGPWA
381251023	WRCOG6B-CORRECTLY ZONED	0.547	MDR		2-5 DU/AC	R-3	1	1	COUNTY FAULT ZONE	AREAS OF FLOODING SENSITIVITY					EMWD
480040025	WRCOG6B-CORRECTLY ZONED	4.358	MDR		2-5 DU/AC	R-1	9	7						Zone E	EMWD
563042015	WRCOG6B-CORRECTLY ZONED	0.171	MDR		2-5 DU/AC	R-1A-9000	0	0							SGPWA
140361012	WRCOG6B-CORRECTLY ZONED	0.250	MDR		2-5 DU/AC	R-1	0	0							WMWD
270310006	WRCOG6B-CORRECTLY ZONED	0.226	MDR		2-5 DU/AC	R-1	0	0							WMWD
318292013	WRCOG6B-CORRECTLY ZONED	0.197	MDR		2-5 DU/AC	R-1	0	0							WMWD
327451037	WRCOG6B-CORRECTLY ZONED	0.184	MDR		2-5 DU/AC	R-1	0	0							WMWD
327451027	WRCOG6B-CORRECTLY ZONED	0.175	MDR		2-5 DU/AC	R-1	0	0							WMWD
327452001	WRCOG6B-CORRECTLY ZONED	0.177	MDR		2-5 DU/AC	R-1	0	0							WMWD
383033003	WRCOG6B-CORRECTLY ZONED	0.178	MDR		2-5 DU/AC	R-1	0	0	COUNTY FAULT ZONE						EMWD

Appendix A - Housing Inventory List

386193006	WRCOG6B-CORRECTLY ZONED	0.189	MDR		2-5 DU/AC	R-1	0	0	COUNTY FAULT ZONE					EMWD
382022025	WRCOG6B-CORRECTLY ZONED	0.091	MDR		2-5 DU/AC	R-1	0	0	COUNTY FAULT ZONE					EMWD
383173009	WRCOG6B-CORRECTLY ZONED	0.327	MDR		2-5 DU/AC	R-1	1	1						EMWD
383184002	WRCOG6B-CORRECTLY ZONED	0.161	MDR		2-5 DU/AC	R-1	0	0						EMWD
434260020	WRCOG6B-CORRECTLY ZONED	0.740	MDR		2-5 DU/AC	R-3	1	1						EMWD
462193011	WRCOG6B-CORRECTLY ZONED	0.172	MDR		2-5 DU/AC	R-1	0	0						EMWD
466391022	WRCOG6B-CORRECTLY ZONED	0.217	MDR		2-5 DU/AC	R-1	0	0			YES			EMWD
462210011	WRCOG6B-CORRECTLY ZONED	0.176	MDR		2-5 DU/AC	R-1	0	0						EMWD
462210003	WRCOG6B-CORRECTLY ZONED	0.197	MDR		2-5 DU/AC	R-1	0	0						EMWD
547110023	WRCOG6B-CORRECTLY ZONED	0.770	MDR		2-5 DU/AC	R-1	2	1						SGPWA
565091016	WRCOG6B-CORRECTLY ZONED	0.623	MDR		2-5 DU/AC	R-1A-9000	1	1		AREAS OF FLOODING SENSITIVITY				SGPWA
563261007	WRCOG6B-CORRECTLY ZONED	0.331	MDR		2-5 DU/AC	R-3A	1	1						SGPWA
564080022	WRCOG6B-CORRECTLY ZONED	0.157	MDR		2-5 DU/AC	R-1A-9000	0	0						SGPWA
565281001	WRCOG6B-CORRECTLY ZONED	0.358	MDR		2-5 DU/AC	R-1A-15000	1	1						SGPWA
561064008	WRCOG6B-CORRECTLY ZONED	0.162	MDR		2-5 DU/AC	R-1A-9000	0	0						SGPWA
458351022	WRCOG6B-CORRECTLY ZONED	0.496	MDR		2-5 DU/AC	R-1-20000	1	1						EMWD
383071025	WRCOG6B-CORRECTLY ZONED	0.132	MDR		2-5 DU/AC	R-1	0	0		AREAS OF FLOODING SENSITIVITY				EMWD
563100006	WRCOG6B-CORRECTLY ZONED	0.720	MDR		2-5 DU/AC	R-3A	1	1						SGPWA
253260003	WRCOG6B-CORRECTLY ZONED	0.137	MDR		2-5 DU/AC	R-1	0	0						WMWD
308170005	WRCOG6B-CORRECTLY ZONED	0.187	MDR		2-5 DU/AC	R-A-5	0	0			YES			WMWD
386152003	WRCOG6B-CORRECTLY ZONED	0.137	MDR		2-5 DU/AC	R-1	0	0	COUNTY FAULT ZONE					EMWD
382033014	WRCOG6B-CORRECTLY ZONED	0.188	MDR		2-5 DU/AC	R-1	0	0	COUNTY FAULT ZONE					EMWD
383162007	WRCOG6B-CORRECTLY ZONED	0.112	MDR		2-5 DU/AC	R-1	0	0						EMWD
434272001	WRCOG6B-CORRECTLY ZONED	0.146	MDR		2-5 DU/AC	R-1	0	0						EMWD
458340045	WRCOG6B-CORRECTLY ZONED	0.202	MDR		2-5 DU/AC	R-1	0	0						EMWD
462210016	WRCOG6B-CORRECTLY ZONED	0.180	MDR		2-5 DU/AC	R-1	0	0						EMWD
457310019	WRCOG6B-CORRECTLY ZONED	0.267	MDR		2-5 DU/AC	R-1	1	0		AREAS OF FLOODING SENSITIVITY				EMWD
557202003	WRCOG6B-CORRECTLY ZONED	0.461	MDR		2-5 DU/AC	R-1A-9000	1	1						SGPWA
557220017	WRCOG6B-CORRECTLY ZONED	0.031	MDR		2-5 DU/AC	R-1A-9000	0	0						SGPWA
565121005	WRCOG6B-CORRECTLY ZONED	0.829	MDR		2-5 DU/AC	R-1A-9000	2	1						SGPWA
559061010	WRCOG6B-CORRECTLY ZONED	0.136	MDR		2-5 DU/AC	R-3A-20000	0	0						SGPWA
565111015	WRCOG6B-CORRECTLY ZONED	0.058	MDR		2-5 DU/AC	R-1A-9000	0	0						SGPWA
557220020	WRCOG6B-CORRECTLY ZONED	0.336	MDR		2-5 DU/AC	R-1A-9000	1	1						SGPWA
565041002	WRCOG6B-CORRECTLY ZONED	0.143	MDR		2-5 DU/AC	R-1A-9000	0	0		AREAS OF FLOODING SENSITIVITY				SGPWA
563212024	WRCOG6B-CORRECTLY ZONED	0.537	MDR		2-5 DU/AC	R-1A-9000	1	1						SGPWA
564072001	WRCOG6B-CORRECTLY ZONED	0.173	MDR		2-5 DU/AC	R-1A-9000	0	0						SGPWA
565043010	WRCOG6B-CORRECTLY ZONED	0.179	MDR		2-5 DU/AC	R-1A-9000	0	0						SGPWA
561062015	WRCOG6B-CORRECTLY ZONED	0.211	MDR		2-5 DU/AC	R-1A-9000	0	0						SGPWA
567121003	WRCOG6B-CORRECTLY ZONED	0.206	MDR		2-5 DU/AC	R-1A-9000	0	0		AREAS OF FLOODING SENSITIVITY				SGPWA
564092019	WRCOG6B-CORRECTLY ZONED	0.367	MDR		2-5 DU/AC	R-1A-9000	1	1						SGPWA
564174020	WRCOG6B-CORRECTLY ZONED	0.373	MDR		2-5 DU/AC	R-1A-9000	1	1						SGPWA

Appendix A - Housing Inventory List

548120005	WRCOG6B-CORRECTLY ZONED	7.136	MDR		2-5 DU/AC	R-2-4000	14	11						SGPWA
247092021	WRCOG6B-CORRECTLY ZONED	0.159	MDR		2-5 DU/AC	R-1	0	0						WMWD
458372020	WRCOG6B-CORRECTLY ZONED	0.189	MDR		2-5 DU/AC	R-1	0	0						EMWD
966021058	WRCOG6B-CORRECTLY ZONED	0.142	MDR		2-5 DU/AC	R-1	0	0						EMWD
140361002	WRCOG6B-CORRECTLY ZONED	0.308	MDR		2-5 DU/AC	R-1	1	0						WMWD
255051014	WRCOG6B-CORRECTLY ZONED	0.199	MDR		2-5 DU/AC	R-1	0	0						WMWD
255150012	WRCOG6B-CORRECTLY ZONED	8.000	MDR		2-5 DU/AC	R-1	16	13						WMWD
383033002	WRCOG6B-CORRECTLY ZONED	0.177	MDR		2-5 DU/AC	R-1	0	0	COUNTY FAULT ZONE					EMWD
386192009	WRCOG6B-CORRECTLY ZONED	0.236	MDR		2-5 DU/AC	R-1	0	0	COUNTY FAULT ZONE					EMWD
327450002	WRCOG6B-CORRECTLY ZONED	0.166	MDR		2-5 DU/AC	R-1	0	0						WMWD
388362007	WRCOG6B-CORRECTLY ZONED	0.197	MDR		2-5 DU/AC	R-1	0	0						EMWD
383115020	WRCOG6B-CORRECTLY ZONED	0.089	MDR		2-5 DU/AC	R-1	0	0	COUNTY FAULT ZONE					EMWD
386153009	WRCOG6B-CORRECTLY ZONED	0.077	MDR		2-5 DU/AC	R-1	0	0	COUNTY FAULT ZONE					EMWD
386200011	WRCOG6B-CORRECTLY ZONED	0.222	MDR		2-5 DU/AC	R-1	0	0						EMWD
386200006	WRCOG6B-CORRECTLY ZONED	0.214	MDR		2-5 DU/AC	R-1	0	0						EMWD
386192003	WRCOG6B-CORRECTLY ZONED	0.176	MDR		2-5 DU/AC	R-1	0	0	COUNTY FAULT ZONE					EMWD
381151023	WRCOG6B-CORRECTLY ZONED	0.097	MDR		2-5 DU/AC	R-3	0	0		AREAS OF FLOODING SENSITIVITY				EMWD
447071032	WRCOG6B-CORRECTLY ZONED	0.188	MDR		2-5 DU/AC	R-1	0	0						EMWD
466391015	WRCOG6B-CORRECTLY ZONED	0.192	MDR		2-5 DU/AC	R-1	0	0			YES			EMWD
447101006	WRCOG6B-CORRECTLY ZONED	0.339	MDR		2-5 DU/AC	R-1	1	1						EMWD
458362032	WRCOG6B-CORRECTLY ZONED	0.187	MDR		2-5 DU/AC	R-1	0	0						EMWD
462202020	WRCOG6B-CORRECTLY ZONED	0.179	MDR		2-5 DU/AC	R-1	0	0						EMWD
449222004	WRCOG6B-CORRECTLY ZONED	0.094	MDR		2-5 DU/AC	R-1	0	0						EMWD
462210002	WRCOG6B-CORRECTLY ZONED	0.184	MDR		2-5 DU/AC	R-1	0	0						EMWD
462192017	WRCOG6B-CORRECTLY ZONED	0.175	MDR		2-5 DU/AC	R-1	0	0						EMWD
458350013	WRCOG6B-CORRECTLY ZONED	0.178	MDR		2-5 DU/AC	R-1	0	0						EMWD
563062003	WRCOG6B-CORRECTLY ZONED	0.173	MDR		2-5 DU/AC	R-1A-9000	0	0						SGPWA
557220019	WRCOG6B-CORRECTLY ZONED	0.335	MDR		2-5 DU/AC	R-1A-9000	1	1						SGPWA
565224007	WRCOG6B-CORRECTLY ZONED	0.197	MDR		2-5 DU/AC	R-1A-9000	0	0						SGPWA
565213005	WRCOG6B-CORRECTLY ZONED	0.461	MDR		2-5 DU/AC	R-1A-9000	1	1						SGPWA
563292007	WRCOG6B-CORRECTLY ZONED	0.021	MDR		2-5 DU/AC	R-3A	0	0						SGPWA
462213020	WRCOG6B-CORRECTLY ZONED	0.267	MDR		2-5 DU/AC	R-1	1	0						EMWD
563122017	WRCOG6B-CORRECTLY ZONED	0.128	MDR		2-5 DU/AC	R-1A-9000	0	0						SGPWA
458351021	WRCOG6B-CORRECTLY ZONED	0.473	MDR		2-5 DU/AC	R-1-20000	1	1						EMWD
136120015	WRCOG6B-CORRECTLY ZONED	3.125	MDR		2-5 DU/AC	R-1-20000	6	5						WMWD
555460010	WRCOG6B-CORRECTLY ZONED	1.515	MDR		2-5 DU/AC	R-A-20000	3	2						SGPWA
557220007	WRCOG6B-CORRECTLY ZONED	0.514	MDR		2-5 DU/AC	R-1A-9000	1	1						SGPWA
140350012	WRCOG6B-CORRECTLY ZONED	0.977	MDR		2-5 DU/AC	R-1	2	2						WMWD
140351007	WRCOG6B-CORRECTLY ZONED	0.200	MDR		2-5 DU/AC	R-1	0	0						WMWD
140360020	WRCOG6B-CORRECTLY ZONED	0.227	MDR		2-5 DU/AC	R-1	0	0						WMWD
308130008	WRCOG6B-CORRECTLY ZONED	19.080	MDR		2-5 DU/AC	R-A-5	38	31			YES			WMWD
327451009	WRCOG6B-CORRECTLY ZONED	0.172	MDR		2-5 DU/AC	R-1	0	0						WMWD
382042031	WRCOG6B-CORRECTLY ZONED	0.091	MDR		2-5 DU/AC	R-1	0	0	COUNTY FAULT ZONE					EMWD
379352020	WRCOG6B-CORRECTLY ZONED	5.100	MDR		2-5 DU/AC	R-1-18000	10	8						EMWD
403042024	WRCOG6B-CORRECTLY ZONED	0.160	MDR		2-5 DU/AC	R-1	0	0						EMWD

Appendix A - Housing Inventory List

381290034	WRCOG6B-CORRECTLY ZONED	1.736	MDR		2-5 DU/AC	R-3	3	3	COUNTY FAULT ZONE	AREAS OF FLOODING SENSITIVITY				EMWD
381282021	WRCOG6B-CORRECTLY ZONED	0.150	MDR		2-5 DU/AC	R-3	0	0	COUNTY FAULT ZONE					EMWD
447211021	WRCOG6B-CORRECTLY ZONED	0.525	MDR		2-5 DU/AC	R-1	1	1						EMWD
408050018	WRCOG6B-CORRECTLY ZONED	4.938	MDR		2-5 DU/AC	R-T	10	8		AREAS OF FLOODING SENSITIVITY				EMWD
462211006	WRCOG6B-CORRECTLY ZONED	0.212	MDR		2-5 DU/AC	R-1	0	0						EMWD
458372001	WRCOG6B-CORRECTLY ZONED	0.186	MDR		2-5 DU/AC	R-1	0	0						EMWD
458372008	WRCOG6B-CORRECTLY ZONED	0.174	MDR		2-5 DU/AC	R-1	0	0						EMWD
555494010	WRCOG6B-CORRECTLY ZONED	1.240	MDR		2-5 DU/AC	R-A-20000	2	2						SGPWA
561101023	WRCOG6B-CORRECTLY ZONED	0.136	MDR		2-5 DU/AC	R-1A-9000	0	0						SGPWA
567092033	WRCOG6B-CORRECTLY ZONED	0.573	MDR		2-5 DU/AC	R-1A-9000	1	1						SGPWA
564173004	WRCOG6B-CORRECTLY ZONED	0.119	MDR		2-5 DU/AC	R-1A-9000	0	0						SGPWA
565180008	WRCOG6B-CORRECTLY ZONED	0.543	MDR		2-5 DU/AC	R-1A-9000	1	1						SGPWA
564222013	WRCOG6B-CORRECTLY ZONED	0.163	MDR		2-5 DU/AC	R-1A-9000	0	0						SGPWA
561154004	WRCOG6B-CORRECTLY ZONED	0.434	MDR		2-5 DU/AC	R-1A-9000	1	1						SGPWA
381300009	WRCOG6B-CORRECTLY ZONED	1.655	MDR		2-5 DU/AC	R-3	3	3						EMWD
563100015	WRCOG6B-CORRECTLY ZONED	0.113	MDR		2-5 DU/AC	R-3A	0	0						SGPWA
565151008	WRCOG6B-CORRECTLY ZONED	1.064	MDR		2-5 DU/AC	R-1A-9000	2	2						SGPWA
140361013	WRCOG6B-CORRECTLY ZONED	0.313	MDR		2-5 DU/AC	R-1	1	1						WMWD
256062012	WRCOG6B-CORRECTLY ZONED	0.220	MDR		2-5 DU/AC	R-1	0	0						WMWD
270320039	WRCOG6B-CORRECTLY ZONED	0.204	MDR		2-5 DU/AC	R-1	0	0						WMWD
318292025	WRCOG6B-CORRECTLY ZONED	0.171	MDR		2-5 DU/AC	R-1	0	0						WMWD
318292031	WRCOG6B-CORRECTLY ZONED	0.235	MDR		2-5 DU/AC	R-1	0	0						WMWD
308150012	WRCOG6B-CORRECTLY ZONED	6.005	MDR		2-5 DU/AC	R-A-5	12	10		AREAS OF FLOODING SENSITIVITY				WMWD
381231030	WRCOG6B-CORRECTLY ZONED	0.073	MDR		2-5 DU/AC	R-3	0	0	COUNTY FAULT ZONE					EMWD
386151020	WRCOG6B-CORRECTLY ZONED	0.147	MDR		2-5 DU/AC	R-1	0	0	COUNTY FAULT ZONE					EMWD
466391032	WRCOG6B-CORRECTLY ZONED	0.280	MDR		2-5 DU/AC	R-1	1	0			YES			EMWD
458362026	WRCOG6B-CORRECTLY ZONED	0.223	MDR		2-5 DU/AC	R-1	0	0						EMWD
449112019	WRCOG6B-CORRECTLY ZONED	0.272	MDR		2-5 DU/AC	R-1	1	0						EMWD
563213003	WRCOG6B-CORRECTLY ZONED	0.064	MDR		2-5 DU/AC	R-1A-9000	0	0		AREAS OF FLOODING SENSITIVITY				SGPWA
564195007	WRCOG6B-CORRECTLY ZONED	0.154	MDR		2-5 DU/AC	R-1A-9000	0	0						SGPWA
557203003	WRCOG6B-CORRECTLY ZONED	0.372	MDR		2-5 DU/AC	R-1A-9000	1	1						SGPWA
559158001	WRCOG6B-CORRECTLY ZONED	0.192	MDR		2-5 DU/AC	R-3A-20000	0	0						SGPWA
559162010	WRCOG6B-CORRECTLY ZONED	0.157	MDR		2-5 DU/AC	R-3A-20000	0	0						SGPWA
561094006	WRCOG6B-CORRECTLY ZONED	0.425	MDR		2-5 DU/AC	R-1A-9000	1	1						SGPWA
318292035	WRCOG6B-CORRECTLY ZONED	0.290	MDR		2-5 DU/AC	R-1	1	0						WMWD
247124021	WRCOG6B-CORRECTLY ZONED	0.089	MDR		2-5 DU/AC	R-1	0	0						WMWD
563221007	WRCOG6B-CORRECTLY ZONED	0.194	MDR		2-5 DU/AC	R-1A-9000	0	0						SGPWA
563100010	WRCOG6B-CORRECTLY ZONED	1.630	MDR		2-5 DU/AC	R-3A	3	3						SGPWA
135451023	WRCOG6B-CORRECTLY ZONED	0.687	MDR		2-5 DU/AC	R-4	1	1						WMWD
140351029	WRCOG6B-CORRECTLY ZONED	0.155	MDR		2-5 DU/AC	R-1	0	0						WMWD
307320013	WRCOG6B-CORRECTLY ZONED	0.390	MDR		2-5 DU/AC	R-1	1	1						WMWD
327462002	WRCOG6B-CORRECTLY ZONED	0.183	MDR		2-5 DU/AC	R-1	0	0						WMWD
308180007	WRCOG6B-CORRECTLY ZONED	0.194	MDR		2-5 DU/AC	R-A-5	0	0						WMWD

Appendix A - Housing Inventory List

382025011	WRCOG6B-CORRECTLY ZONED	0.089	MDR		2-5 DU/AC	R-1	0	0	COUNTY FAULT ZONE					EMWD
386152021	WRCOG6B-CORRECTLY ZONED	0.075	MDR		2-5 DU/AC	R-1	0	0	COUNTY FAULT ZONE					EMWD
387212042	WRCOG6B-CORRECTLY ZONED	0.176	MDR		2-5 DU/AC	R-1	0	0	COUNTY FAULT ZONE					EMWD
383173006	WRCOG6B-CORRECTLY ZONED	0.227	MDR		2-5 DU/AC	R-1	0	0						EMWD
386151015	WRCOG6B-CORRECTLY ZONED	0.146	MDR		2-5 DU/AC	R-1	0	0	COUNTY FAULT ZONE					EMWD
387212009	WRCOG6B-CORRECTLY ZONED	0.178	MDR		2-5 DU/AC	R-1	0	0	COUNTY FAULT ZONE					EMWD
458372021	WRCOG6B-CORRECTLY ZONED	0.170	MDR		2-5 DU/AC	R-1	0	0						EMWD
466391041	WRCOG6B-CORRECTLY ZONED	0.174	MDR		2-5 DU/AC	R-1	0	0			YES			EMWD
462202034	WRCOG6B-CORRECTLY ZONED	0.179	MDR		2-5 DU/AC	R-1	0	0						EMWD
462192012	WRCOG6B-CORRECTLY ZONED	0.166	MDR		2-5 DU/AC	R-1	0	0						EMWD
458350016	WRCOG6B-CORRECTLY ZONED	0.225	MDR		2-5 DU/AC	R-1	0	0						EMWD
458350005	WRCOG6B-CORRECTLY ZONED	0.208	MDR		2-5 DU/AC	R-1	0	0						EMWD
458341007	WRCOG6B-CORRECTLY ZONED	0.172	MDR		2-5 DU/AC	R-1	0	0						EMWD
462191010	WRCOG6B-CORRECTLY ZONED	0.164	MDR		2-5 DU/AC	R-1	0	0						EMWD
462214007	WRCOG6B-CORRECTLY ZONED	0.178	MDR		2-5 DU/AC	R-1	0	0						EMWD
567092023	WRCOG6B-CORRECTLY ZONED	0.291	MDR		2-5 DU/AC	R-1A-9000	1	0						SGPWA
549050007	WRCOG6B-CORRECTLY ZONED	9.334	MDR		2-5 DU/AC	R-T	19	15		AREAS OF FLOODING SENSITIVITY				SGPWA
565042010	WRCOG6B-CORRECTLY ZONED	0.142	MDR		2-5 DU/AC	R-1A-9000	0	0						SGPWA
561061007	WRCOG6B-CORRECTLY ZONED	0.354	MDR		2-5 DU/AC	R-1A-9000	1	1		AREAS OF FLOODING SENSITIVITY				SGPWA
564093018	WRCOG6B-CORRECTLY ZONED	0.246	MDR		2-5 DU/AC	R-1A-9000	0	0						SGPWA
560090034	WRCOG6B-CORRECTLY ZONED	0.181	MDR		2-5 DU/AC	R-3A-20000	0	0						SGPWA
115233001	WRCOG6B-CORRECTLY ZONED	0.281	MDR		2-5 DU/AC	R-2	1	0		AREAS OF FLOODING SENSITIVITY				WMWD
307240007	WRCOG6B-CORRECTLY ZONED	9.559	MDR		2-5 DU/AC	R-1	19	15						WMWD
309262015	WRCOG6B-CORRECTLY ZONED	0.163	MDR		2-5 DU/AC	R-T	0	0						WMWD
327451008	WRCOG6B-CORRECTLY ZONED	0.172	MDR		2-5 DU/AC	R-1	0	0						WMWD
327450003	WRCOG6B-CORRECTLY ZONED	0.166	MDR		2-5 DU/AC	R-1	0	0						WMWD
308170018	WRCOG6B-CORRECTLY ZONED	0.191	MDR		2-5 DU/AC	R-A-5	0	0						WMWD
383182018	WRCOG6B-CORRECTLY ZONED	0.459	MDR		2-5 DU/AC	R-1	1	1						EMWD
386153008	WRCOG6B-CORRECTLY ZONED	0.142	MDR		2-5 DU/AC	R-1	0	0	COUNTY FAULT ZONE					EMWD
381272038	WRCOG6B-CORRECTLY ZONED	0.099	MDR		2-5 DU/AC	R-3	0	0						EMWD
382041008	WRCOG6B-CORRECTLY ZONED	0.075	MDR		2-5 DU/AC	R-3	0	0	COUNTY FAULT ZONE					EMWD
383210022	WRCOG6B-CORRECTLY ZONED	0.186	MDR		2-5 DU/AC	R-3	0	0	COUNTY FAULT ZONE					EMWD
462202012	WRCOG6B-CORRECTLY ZONED	0.200	MDR		2-5 DU/AC	R-1	0	0						EMWD
462202025	WRCOG6B-CORRECTLY ZONED	0.216	MDR		2-5 DU/AC	R-1	0	0						EMWD
462191004	WRCOG6B-CORRECTLY ZONED	0.184	MDR		2-5 DU/AC	R-1	0	0						EMWD
447211024	WRCOG6B-CORRECTLY ZONED	0.695	MDR		2-5 DU/AC	R-1	1	1						EMWD
457311003	WRCOG6B-CORRECTLY ZONED	0.232	MDR		2-5 DU/AC	R-1	0	0		AREAS OF FLOODING SENSITIVITY				EMWD
458362020	WRCOG6B-CORRECTLY ZONED	0.175	MDR		2-5 DU/AC	R-1	0	0						EMWD
567122013	WRCOG6B-CORRECTLY ZONED	0.177	MDR		2-5 DU/AC	R-1A-9000	0	0						SGPWA



Appendix A - Housing Inventory List

565122003	WRCOG6B-CORRECTLY ZONED	0.589	MDR		2-5 DU/AC	R-1A-9000	1	1						SGPWA
563221004	WRCOG6B-CORRECTLY ZONED	0.049	MDR		2-5 DU/AC	R-3A	0	0						SGPWA
561080020	WRCOG6B-CORRECTLY ZONED	0.455	MDR		2-5 DU/AC	R-1A-9000	1	1		AREAS OF FLOODING SENSITIVITY				SGPWA
561181012	WRCOG6B-CORRECTLY ZONED	0.072	MDR		2-5 DU/AC	R-1A-9000	0	0						SGPWA
567070022	WRCOG6B-CORRECTLY ZONED	2.709	MDR		2-5 DU/AC	R-1A-9000	5	4		AREAS OF FLOODING SENSITIVITY				SGPWA
561042015	WRCOG6B-CORRECTLY ZONED	0.506	MDR		2-5 DU/AC	R-3A	1	1						SGPWA
560133001	WRCOG6B-CORRECTLY ZONED	0.443	MDR		2-5 DU/AC	R-3A-20000	1	1		AREAS OF FLOODING SENSITIVITY				SGPWA
561220018	WRCOG6B-CORRECTLY ZONED	0.274	MDR		2-5 DU/AC	R-1A-9000	1	0						SGPWA
308160005	WRCOG6B-CORRECTLY ZONED	0.163	MDR		2-5 DU/AC	R-A-5	0	0			YES			WMWD
247124019	WRCOG6B-CORRECTLY ZONED	0.182	MDR		2-5 DU/AC	R-1	0	0						WMWD
383071006	WRCOG6B-CORRECTLY ZONED	0.162	MDR		2-5 DU/AC	R-1	0	0		AREAS OF FLOODING SENSITIVITY				EMWD
966040042	WRCOG6B-CORRECTLY ZONED	0.438	MDR		2-5 DU/AC	R-1	1	1						EMWD
140360013	WRCOG6B-CORRECTLY ZONED	0.333	MDR		2-5 DU/AC	R-1	1	1						WMWD
135460077	WRCOG6B-CORRECTLY ZONED	0.499	MDR		2-5 DU/AC	R-4	1	1						WMWD
140361019	WRCOG6B-CORRECTLY ZONED	0.189	MDR		2-5 DU/AC	R-1	0	0						WMWD
308170009	WRCOG6B-CORRECTLY ZONED	0.192	MDR		2-5 DU/AC	R-A-5	0	0						WMWD
317210023	WRCOG6B-CORRECTLY ZONED	0.425	MDR		2-5 DU/AC	R-1	1	1						WMWD
383162005	WRCOG6B-CORRECTLY ZONED	0.119	MDR		2-5 DU/AC	R-1	0	0						EMWD
327452011	WRCOG6B-CORRECTLY ZONED	0.168	MDR		2-5 DU/AC	R-1	0	0						WMWD
381282022	WRCOG6B-CORRECTLY ZONED	0.073	MDR		2-5 DU/AC	R-3	0	0		COUNTY FAULT ZONE				EMWD
381062023	WRCOG6B-CORRECTLY ZONED	0.065	MDR		2-5 DU/AC	R-3	0	0						EMWD
383194002	WRCOG6B-CORRECTLY ZONED	0.108	MDR		2-5 DU/AC	R-1	0	0						EMWD
386151029	WRCOG6B-CORRECTLY ZONED	0.142	MDR		2-5 DU/AC	R-1	0	0		COUNTY FAULT ZONE				EMWD
383104029	WRCOG6B-CORRECTLY ZONED	0.188	MDR		2-5 DU/AC	R-1	0	0		COUNTY FAULT ZONE	AREAS OF FLOODING SENSITIVITY			EMWD
382042002	WRCOG6B-CORRECTLY ZONED	0.094	MDR		2-5 DU/AC	R-3	0	0		COUNTY FAULT ZONE				EMWD
408050006	WRCOG6B-CORRECTLY ZONED	2.050	MDR		2-5 DU/AC	R-T	4	3		AREAS OF FLOODING SENSITIVITY				EMWD
462212007	WRCOG6B-CORRECTLY ZONED	0.167	MDR		2-5 DU/AC	R-1	0	0						EMWD
462193001	WRCOG6B-CORRECTLY ZONED	0.188	MDR		2-5 DU/AC	R-1	0	0						EMWD
450021006	WRCOG6B-CORRECTLY ZONED	0.215	MDR		2-5 DU/AC	R-1	0	0						EMWD
462202042	WRCOG6B-CORRECTLY ZONED	0.168	MDR		2-5 DU/AC	R-1	0	0						EMWD
458372014	WRCOG6B-CORRECTLY ZONED	0.176	MDR		2-5 DU/AC	R-1	0	0		AREAS OF FLOODING SENSITIVITY				EMWD
555310007	WRCOG6B-CORRECTLY ZONED	2.969	MDR		2-5 DU/AC	R-1	6	5						SGPWA
563292013	WRCOG6B-CORRECTLY ZONED	1.439	MDR		2-5 DU/AC	R-3A	3	2						SGPWA
140351014	WRCOG6B-CORRECTLY ZONED	0.347	MDR		2-5 DU/AC	R-1	1	1						WMWD
308170015	WRCOG6B-CORRECTLY ZONED	0.244	MDR		2-5 DU/AC	R-A-5	0	0						WMWD
308170011	WRCOG6B-CORRECTLY ZONED	0.187	MDR		2-5 DU/AC	R-A-5	0	0						WMWD
383161002	WRCOG6B-CORRECTLY ZONED	0.085	MDR		2-5 DU/AC	R-1	0	0						EMWD

Appendix A - Housing Inventory List

381248035	WRCOG6B-CORRECTLY ZONED	0.103	MDR		2-5 DU/AC	R-3	0	0	COUNTY FAULT ZONE	AREAS OF FLOODING SENSITIVITY				EMWD
386203004	WRCOG6B-CORRECTLY ZONED	0.340	MDR		2-5 DU/AC	R-1	1	1						EMWD
402333066	WRCOG6B-CORRECTLY ZONED	0.066	MDR		2-5 DU/AC	R-T	0	0	COUNTY FAULT ZONE	AREAS OF FLOODING SENSITIVITY				EMWD
386210004	WRCOG6B-CORRECTLY ZONED	0.206	MDR		2-5 DU/AC	R-1	0	0						EMWD
386151004	WRCOG6B-CORRECTLY ZONED	0.077	MDR		2-5 DU/AC	R-1	0	0	COUNTY FAULT ZONE	AREAS OF FLOODING SENSITIVITY				EMWD
388300026	WRCOG6B-CORRECTLY ZONED	5.881	MDR		2-5 DU/AC	R-1	12	9						EMWD
386153004	WRCOG6B-CORRECTLY ZONED	0.137	MDR		2-5 DU/AC	R-1	0	0	COUNTY FAULT ZONE					EMWD
381064011	WRCOG6B-CORRECTLY ZONED	0.070	MDR		2-5 DU/AC	R-3	0	0						EMWD
386201009	WRCOG6B-CORRECTLY ZONED	0.249	MDR		2-5 DU/AC	R-1	0	0	COUNTY FAULT ZONE					EMWD
387080003	WRCOG6B-CORRECTLY ZONED	6.926	MDR		2-5 DU/AC	R-1	14	11	COUNTY FAULT ZONE					EMWD
434272005	WRCOG6B-CORRECTLY ZONED	0.144	MDR		2-5 DU/AC	R-1	0	0						EMWD
408050003	WRCOG6B-CORRECTLY ZONED	0.813	MDR		2-5 DU/AC	R-T	2	1		AREAS OF FLOODING SENSITIVITY				EMWD
447260027	WRCOG6B-CORRECTLY ZONED	1.533	MDR		2-5 DU/AC	R-1	3	2						EMWD
462214005	WRCOG6B-CORRECTLY ZONED	0.166	MDR		2-5 DU/AC	R-1	0	0						EMWD
462190007	WRCOG6B-CORRECTLY ZONED	0.244	MDR		2-5 DU/AC	R-1	0	0						EMWD
458362030	WRCOG6B-CORRECTLY ZONED	0.362	MDR		2-5 DU/AC	R-1	1	1						EMWD
563242017	WRCOG6B-CORRECTLY ZONED	0.381	MDR		2-5 DU/AC	R-3A	1	1						SGPWA
561210015	WRCOG6B-CORRECTLY ZONED	5.256	MDR		2-5 DU/AC	R-1A-5	11	8						SGPWA
565091014	WRCOG6B-CORRECTLY ZONED	0.395	MDR		2-5 DU/AC	R-1A-9000	1	1		AREAS OF FLOODING SENSITIVITY				SGPWA
559162007	WRCOG6B-CORRECTLY ZONED	0.173	MDR		2-5 DU/AC	R-3A-20000	0	0						SGPWA
559157008	WRCOG6B-CORRECTLY ZONED	0.112	MDR		2-5 DU/AC	R-3A-20000	0	0						SGPWA
563082001	WRCOG6B-CORRECTLY ZONED	0.326	MDR		2-5 DU/AC	R-1A-9000	1	1						SGPWA
564072003	WRCOG6B-CORRECTLY ZONED	0.183	MDR		2-5 DU/AC	R-1A-9000	0	0						SGPWA
308110011	WRCOG6B-CORRECTLY ZONED	10.213	MDR		2-5 DU/AC	R-A-5	20	16						EMWD
309263015	WRCOG6B-CORRECTLY ZONED	0.162	MDR		2-5 DU/AC	R-T	0	0						EMWD
563132001	WRCOG6B-CORRECTLY ZONED	0.226	MDR		2-5 DU/AC	R-1A-9000	0	0						SGPWA
563222009	WRCOG6B-CORRECTLY ZONED	0.282	MDR		2-5 DU/AC	R-1A-9000	1	0		AREAS OF FLOODING SENSITIVITY				SGPWA
476270004	WRCOG6B-CORRECTLY ZONED	2.020	MDR		2-5 DU/AC	R-A-2 1/2	4	3		AREAS OF FLOODING SENSITIVITY			Zone E	EMWD
135050036	WRCOG6B-CORRECTLY ZONED	0.108	MDR		2-5 DU/AC	R-1	0	0						WMWD
140320014	WRCOG6B-CORRECTLY ZONED	0.264	MDR		2-5 DU/AC	R-1	1	0						WMWD
256061006	WRCOG6B-CORRECTLY ZONED	0.148	MDR		2-5 DU/AC	R-1	0	0						WMWD
383091022	WRCOG6B-CORRECTLY ZONED	0.079	MDR		2-5 DU/AC	R-1	0	0	COUNTY FAULT ZONE	AREAS OF FLOODING SENSITIVITY				EMWD
383033041	WRCOG6B-CORRECTLY ZONED	0.145	MDR		2-5 DU/AC	R-1	0	0	COUNTY FAULT ZONE					EMWD
386151036	WRCOG6B-CORRECTLY ZONED	0.141	MDR		2-5 DU/AC	R-1	0	0	COUNTY FAULT ZONE					EMWD

Appendix A - Housing Inventory List

383112002	WRCOG6B-CORRECTLY ZONED	0.087	MDR		2-5 DU/AC	R-1	0	0	COUNTY FAULT ZONE	AREAS OF FLOODING SENSITIVITY				EMWD
383033035	WRCOG6B-CORRECTLY ZONED	0.145	MDR		2-5 DU/AC	R-1	0	0	COUNTY FAULT ZONE					EMWD
386203007	WRCOG6B-CORRECTLY ZONED	0.219	MDR		2-5 DU/AC	R-1	0	0						EMWD
387253006	WRCOG6B-CORRECTLY ZONED	0.133	MDR		2-5 DU/AC	R-1	0	0	COUNTY FAULT ZONE					EMWD
462211001	WRCOG6B-CORRECTLY ZONED	0.189	MDR		2-5 DU/AC	R-1	0	0						EMWD
462202004	WRCOG6B-CORRECTLY ZONED	0.167	MDR		2-5 DU/AC	R-1	0	0						EMWD
462214003	WRCOG6B-CORRECTLY ZONED	0.166	MDR		2-5 DU/AC	R-1	0	0						EMWD
462212010	WRCOG6B-CORRECTLY ZONED	0.164	MDR		2-5 DU/AC	R-1	0	0						EMWD
462214006	WRCOG6B-CORRECTLY ZONED	0.178	MDR		2-5 DU/AC	R-1	0	0						EMWD
458341010	WRCOG6B-CORRECTLY ZONED	0.173	MDR		2-5 DU/AC	R-1	0	0						EMWD
458360006	WRCOG6B-CORRECTLY ZONED	0.227	MDR		2-5 DU/AC	R-1	0	0						EMWD
450131031	WRCOG6B-CORRECTLY ZONED	0.475	MDR		2-5 DU/AC	R-1	1	1						EMWD
549180036	WRCOG6B-CORRECTLY ZONED	0.257	MDR		2-5 DU/AC	R-2	1	0						EMWD
458362035	WRCOG6B-CORRECTLY ZONED	0.193	MDR		2-5 DU/AC	R-1	0	0						EMWD
549511024	WRCOG6B-CORRECTLY ZONED	0.038	MDR		2-5 DU/AC	R-T	0	0						SGPWA
565242043	WRCOG6B-CORRECTLY ZONED	0.130	MDR		2-5 DU/AC	R-1A-9000	0	0						SGPWA
563212006	WRCOG6B-CORRECTLY ZONED	0.452	MDR		2-5 DU/AC	R-1A-9000	1	1						SGPWA
565252006	WRCOG6B-CORRECTLY ZONED	0.198	MDR		2-5 DU/AC	R-1A-9000	0	0						SGPWA
408060011	WRCOG6B-CORRECTLY ZONED	4.938	MDR		2-5 DU/AC	R-T	10	8		AREAS OF FLOODING SENSITIVITY				EMWD
563044001	WRCOG6B-CORRECTLY ZONED	0.114	MDR		2-5 DU/AC	R-1A-9000	0	0						SGPWA
140361010	WRCOG6B-CORRECTLY ZONED	0.409	MDR		2-5 DU/AC	R-1	1	1						WMWD
256101004	WRCOG6B-CORRECTLY ZONED	0.060	MDR		2-5 DU/AC	R-1	0	0						WMWD
308190001	WRCOG6B-CORRECTLY ZONED	0.075	MDR		2-5 DU/AC	R-A-5	0	0			YES			WMWD
327451019	WRCOG6B-CORRECTLY ZONED	0.201	MDR		2-5 DU/AC	R-1	0	0						WMWD
327451026	WRCOG6B-CORRECTLY ZONED	0.175	MDR		2-5 DU/AC	R-1	0	0						WMWD
386154006	WRCOG6B-CORRECTLY ZONED	0.158	MDR		2-5 DU/AC	R-1	0	0	COUNTY FAULT ZONE					EMWD
388072032	WRCOG6B-CORRECTLY ZONED	0.007	MDR		2-5 DU/AC	R-1	0	0						EMWD
381061011	WRCOG6B-CORRECTLY ZONED	0.067	MDR		2-5 DU/AC	R-3	0	0						EMWD
381247004	WRCOG6B-CORRECTLY ZONED	0.119	MDR		2-5 DU/AC	R-3	0	0	COUNTY FAULT ZONE					EMWD
386200008	WRCOG6B-CORRECTLY ZONED	0.225	MDR		2-5 DU/AC	R-1	0	0						EMWD
402060015	WRCOG6B-CORRECTLY ZONED	0.578	MDR		2-5 DU/AC	R-1	1	1	COUNTY FAULT ZONE	AREAS OF FLOODING SENSITIVITY				EMWD
458341002	WRCOG6B-CORRECTLY ZONED	0.168	MDR		2-5 DU/AC	R-1	0	0		AREAS OF FLOODING SENSITIVITY				EMWD
565243002	WRCOG6B-CORRECTLY ZONED	0.191	MDR		2-5 DU/AC	R-1A-9000	0	0						SGPWA
563222025	WRCOG6B-CORRECTLY ZONED	0.235	MDR		2-5 DU/AC	R-3A	0	0		AREAS OF FLOODING SENSITIVITY				SGPWA
565111017	WRCOG6B-CORRECTLY ZONED	0.229	MDR		2-5 DU/AC	R-1A-9000	0	0						SGPWA
564072007	WRCOG6B-CORRECTLY ZONED	0.182	MDR		2-5 DU/AC	R-1A-9000	0	0						SGPWA
565224005	WRCOG6B-CORRECTLY ZONED	0.202	MDR		2-5 DU/AC	R-1A-9000	0	0						SGPWA
564071034	WRCOG6B-CORRECTLY ZONED	0.196	MDR		2-5 DU/AC	R-1A-9000	0	0						SGPWA
565171016	WRCOG6B-CORRECTLY ZONED	0.207	MDR		2-5 DU/AC	R-1A-9000	0	0						SGPWA
564191003	WRCOG6B-CORRECTLY ZONED	0.518	MDR		2-5 DU/AC	R-1A-9000	1	1						SGPWA
480433052	WRCOG6B-CORRECTLY ZONED	0.004	MDR		2-5 DU/AC	R-1	0	0			YES		Zone E	EMWD



Appendix A - Housing Inventory List

462213001	WRCOG6B-CORRECTLY ZONED	0.176	MDR		2-5 DU/AC	R-1	0	0						EMWD
462060013	WRCOG6B-CORRECTLY ZONED	8.451	MDR		2-5 DU/AC	R-1	17	14		AREAS OF FLOODING SENSITIVITY				EMWD
466391027	WRCOG6B-CORRECTLY ZONED	0.168	MDR		2-5 DU/AC	R-1	0	0			YES			EMWD
449340053	WRCOG6B-CORRECTLY ZONED	0.173	MDR		2-5 DU/AC	R-1	0	0						EMWD
462191005	WRCOG6B-CORRECTLY ZONED	0.172	MDR		2-5 DU/AC	R-1	0	0						EMWD
462210008	WRCOG6B-CORRECTLY ZONED	0.167	MDR		2-5 DU/AC	R-1	0	0						EMWD
457311004	WRCOG6B-CORRECTLY ZONED	0.264	MDR		2-5 DU/AC	R-1	1	0		AREAS OF FLOODING SENSITIVITY				EMWD
458351016	WRCOG6B-CORRECTLY ZONED	0.196	MDR		2-5 DU/AC	R-1	0	0						EMWD
463160011	WRCOG6B-CORRECTLY ZONED	4.353	MDR		2-5 DU/AC	R-1	9	7			YES			EMWD
565180012	WRCOG6B-CORRECTLY ZONED	0.415	MDR		2-5 DU/AC	R-1A-9000	1	1						SGPWA
551363028	WRCOG6B-CORRECTLY ZONED	0.135	MDR		2-5 DU/AC	R-1	0	0						SGPWA
561064011	WRCOG6B-CORRECTLY ZONED	0.193	MDR		2-5 DU/AC	R-1A-9000	0	0						SGPWA
567081008	WRCOG6B-CORRECTLY ZONED	0.748	MDR		2-5 DU/AC	R-1A-9000	1	1		AREAS OF FLOODING SENSITIVITY				SGPWA
560090031	WRCOG6B-CORRECTLY ZONED	0.434	MDR		2-5 DU/AC	R-3A-20000	1	1						SGPWA
563053003	WRCOG6B-CORRECTLY ZONED	0.279	MDR		2-5 DU/AC	R-1A-9000	1	0						SGPWA
458362011	WRCOG6B-CORRECTLY ZONED	0.190	MDR		2-5 DU/AC	R-1	0	0						EMWD
327462028	WRCOG6B-CORRECTLY ZONED	4.019	MDR		2-5 DU/AC	R-1	8	6						WMWD
563041002	WRCOG6B-CORRECTLY ZONED	0.295	MDR		2-5 DU/AC	R-1A-9000	1	0						SGPWA
563133019	WRCOG6B-CORRECTLY ZONED	0.218	MDR		2-5 DU/AC	R-1A-9000	0	0		AREAS OF FLOODING SENSITIVITY				SGPWA
469160009	WRCOG6B-CORRECTLY ZONED	25.202	MDR		2-5 DU/AC	R-3	50	40		AREAS OF FLOODING SENSITIVITY				SGPWA
135531007	WRCOG6B-CORRECTLY ZONED	2.292	MDR		2-5 DU/AC	R-1-10000	5	4						WMWD
135530002	WRCOG6B-CORRECTLY ZONED	0.228	MDR		2-5 DU/AC	R-1-10000	0	0						WMWD
308140006	WRCOG6B-CORRECTLY ZONED	28.492	MDR		2-5 DU/AC	R-A-5	57	46		AREAS OF FLOODING SENSITIVITY				WMWD
308180005	WRCOG6B-CORRECTLY ZONED	0.211	MDR		2-5 DU/AC	R-A-5	0	0						WMWD
327451007	WRCOG6B-CORRECTLY ZONED	0.172	MDR		2-5 DU/AC	R-1	0	0						WMWD
386193008	WRCOG6B-CORRECTLY ZONED	0.176	MDR		2-5 DU/AC	R-1	0	0	COUNTY FAULT ZONE					EMWD
386151031	WRCOG6B-CORRECTLY ZONED	0.139	MDR		2-5 DU/AC	R-1	0	0	COUNTY FAULT ZONE					EMWD
386210012	WRCOG6B-CORRECTLY ZONED	0.273	MDR		2-5 DU/AC	R-1	1	0						EMWD
381248028	WRCOG6B-CORRECTLY ZONED	0.084	MDR		2-5 DU/AC	R-3	0	0	COUNTY FAULT ZONE	AREAS OF FLOODING SENSITIVITY				EMWD
387060026	WRCOG6B-CORRECTLY ZONED	0.509	MDR		2-5 DU/AC	R-1	1	1	COUNTY FAULT ZONE					EMWD
408060001	WRCOG6B-CORRECTLY ZONED	4.447	MDR		2-5 DU/AC	R-T	9	7		AREAS OF FLOODING SENSITIVITY				EMWD
386192019	WRCOG6B-CORRECTLY ZONED	0.230	MDR		2-5 DU/AC	R-1	0	0						EMWD
408060005	WRCOG6B-CORRECTLY ZONED	1.696	MDR		2-5 DU/AC	R-T	3	3		AREAS OF FLOODING SENSITIVITY				EMWD

Appendix A - Housing Inventory List

387212060	WRCOG6B-CORRECTLY ZONED	0.181	MDR		2-5 DU/AC	R-1	0	0	COUNTY FAULT ZONE					EMWD
466391025	WRCOG6B-CORRECTLY ZONED	0.176	MDR		2-5 DU/AC	R-1	0	0			YES			EMWD
451290027	WRCOG6B-CORRECTLY ZONED	9.284	MDR		2-5 DU/AC	R-1	19	15						EMWD
462213002	WRCOG6B-CORRECTLY ZONED	0.165	MDR		2-5 DU/AC	R-1	0	0						EMWD
458362003	WRCOG6B-CORRECTLY ZONED	0.166	MDR		2-5 DU/AC	R-1	0	0						EMWD
563265014	WRCOG6B-CORRECTLY ZONED	0.457	MDR		2-5 DU/AC	R-3A	1	1						SGPWA
565224004	WRCOG6B-CORRECTLY ZONED	0.177	MDR		2-5 DU/AC	R-1A-9000	0	0						SGPWA
564093019	WRCOG6B-CORRECTLY ZONED	0.251	MDR		2-5 DU/AC	R-1A-9000	1	0						SGPWA
462213017	WRCOG6B-CORRECTLY ZONED	0.211	MDR		2-5 DU/AC	R-1	0	0						EMWD
308190007	WRCOG6B-CORRECTLY ZONED	0.177	MDR		2-5 DU/AC	R-A-5	0	0		AREAS OF FLOODING SENSITIVITY	YES			WMWD
135050027	WRCOG6B-CORRECTLY ZONED	0.002	MDR		2-5 DU/AC	R-1	0	0						WMWD
140351023	WRCOG6B-CORRECTLY ZONED	0.205	MDR		2-5 DU/AC	R-1	0	0						WMWD
140320022	WRCOG6B-CORRECTLY ZONED	0.182	MDR		2-5 DU/AC	R-1	0	0						WMWD
308180012	WRCOG6B-CORRECTLY ZONED	0.177	MDR		2-5 DU/AC	R-A-5	0	0		AREAS OF FLOODING SENSITIVITY				WMWD
327452006	WRCOG6B-CORRECTLY ZONED	0.168	MDR		2-5 DU/AC	R-1	0	0						WMWD
381080014	WRCOG6B-CORRECTLY ZONED	0.022	MDR		2-5 DU/AC	R-3	0	0		AREAS OF FLOODING SENSITIVITY				EMWD
382033001	WRCOG6B-CORRECTLY ZONED	0.104	MDR		2-5 DU/AC	R-3	0	0	COUNTY FAULT ZONE					EMWD
381130010	WRCOG6B-CORRECTLY ZONED	0.458	MDR		2-5 DU/AC	R-3	1	1		AREAS OF FLOODING SENSITIVITY				EMWD
388363008	WRCOG6B-CORRECTLY ZONED	0.181	MDR		2-5 DU/AC	R-1	0	0						EMWD
383161001	WRCOG6B-CORRECTLY ZONED	0.177	MDR		2-5 DU/AC	R-1	0	0						EMWD
386202002	WRCOG6B-CORRECTLY ZONED	0.254	MDR		2-5 DU/AC	R-1	1	0						EMWD
381290021	WRCOG6B-CORRECTLY ZONED	0.440	MDR		2-5 DU/AC	R-3	1	1						EMWD
383041043	WRCOG6B-CORRECTLY ZONED	0.153	MDR		2-5 DU/AC	R-1	0	0	COUNTY FAULT ZONE					EMWD
408050021	WRCOG6B-CORRECTLY ZONED	4.915	MDR		2-5 DU/AC	R-T	10	8	SAN ANDREAS FAULT ZONE	AREAS OF FLOODING SENSITIVITY				EMWD
426106019	WRCOG6B-CORRECTLY ZONED	0.210	MDR		2-5 DU/AC	R-1	0	0						EMWD
465020026	WRCOG6B-CORRECTLY ZONED	28.850	MDR		2-5 DU/AC	R-T-20000	58	46		AREAS OF FLOODING SENSITIVITY	YES			EMWD
458351017	WRCOG6B-CORRECTLY ZONED	0.186	MDR		2-5 DU/AC	R-1	0	0						EMWD
458372007	WRCOG6B-CORRECTLY ZONED	0.182	MDR		2-5 DU/AC	R-1	0	0						EMWD
458340005	WRCOG6B-CORRECTLY ZONED	0.235	MDR		2-5 DU/AC	R-1	0	0		AREAS OF FLOODING SENSITIVITY				EMWD
462060016	WRCOG6B-CORRECTLY ZONED	9.714	MDR		2-5 DU/AC	R-1	19	16		AREAS OF FLOODING SENSITIVITY	YES			EMWD
565192023	WRCOG6B-CORRECTLY ZONED	0.226	MDR		2-5 DU/AC	R-1A-9000	0	0						SGPWA
561064013	WRCOG6B-CORRECTLY ZONED	0.331	MDR		2-5 DU/AC	R-1A-9000	1	1						SGPWA
548070022	WRCOG6B-CORRECTLY ZONED	4.817	MDR		2-5 DU/AC	R-T	10	8		AREAS OF FLOODING SENSITIVITY				SGPWA
564051018	WRCOG6B-CORRECTLY ZONED	1.964	MDR		2-5 DU/AC	R-1A-9000	4	3						SGPWA

Appendix A - Housing Inventory List

564201002	WRCOG6B-CORRECTLY ZONED	0.352	MDR		2-5 DU/AC	R-1A-9000	1	1		AREAS OF FLOODING SENSITIVITY				SGPWA
458362001	WRCOG6B-CORRECTLY ZONED	0.178	MDR		2-5 DU/AC	R-1	0	0						EMWD
476270002	WRCOG6B-CORRECTLY ZONED	2.200	MDR		2-5 DU/AC	R-A-2 1/2	4	4		AREAS OF FLOODING SENSITIVITY			Zone E	EMWD
140361004	WRCOG6B-CORRECTLY ZONED	0.323	MDR		2-5 DU/AC	R-1	1	1						WMWD
282542023	WRCOG6B-CORRECTLY ZONED	0.066	MDR		2-5 DU/AC	R-1	0	0	COUNTY FAULT ZONE					WMWD
308170023	WRCOG6B-CORRECTLY ZONED	0.190	MDR		2-5 DU/AC	R-A-5	0	0						WMWD
308170007	WRCOG6B-CORRECTLY ZONED	0.183	MDR		2-5 DU/AC	R-A-5	0	0						WMWD
383114028	WRCOG6B-CORRECTLY ZONED	0.091	MDR		2-5 DU/AC	R-1	0	0	COUNTY FAULT ZONE					EMWD
381152021	WRCOG6B-CORRECTLY ZONED	0.435	MDR		2-5 DU/AC	R-3	1	1	COUNTY FAULT ZONE	AREAS OF FLOODING SENSITIVITY				EMWD
386153025	WRCOG6B-CORRECTLY ZONED	0.149	MDR		2-5 DU/AC	R-1	0	0	COUNTY FAULT ZONE					EMWD
386153020	WRCOG6B-CORRECTLY ZONED	0.151	MDR		2-5 DU/AC	R-1	0	0	COUNTY FAULT ZONE					EMWD
381281025	WRCOG6B-CORRECTLY ZONED	0.147	MDR		2-5 DU/AC	R-3	0	0	COUNTY FAULT ZONE					EMWD
438130049	WRCOG6B-CORRECTLY ZONED	1.812	MDR		2-5 DU/AC	R-1	4	3	SAN JACINTO FAULT ZONE					EMWD
462210006	WRCOG6B-CORRECTLY ZONED	0.179	MDR		2-5 DU/AC	R-1	0	0						EMWD
462211004	WRCOG6B-CORRECTLY ZONED	0.184	MDR		2-5 DU/AC	R-1	0	0						EMWD
457094011	WRCOG6B-CORRECTLY ZONED	4.319	MDR		2-5 DU/AC	R-T	9	7						EMWD
462202044	WRCOG6B-CORRECTLY ZONED	0.171	MDR		2-5 DU/AC	R-1	0	0						EMWD
449170006	WRCOG6B-CORRECTLY ZONED	0.785	MDR		2-5 DU/AC	R-1	2	1						EMWD
480053009	WRCOG6B-CORRECTLY ZONED	0.118	MDR		2-5 DU/AC	R-1	0	0						EMWD
480070011	WRCOG6B-CORRECTLY ZONED	0.247	MDR		2-5 DU/AC	R-1	0	0						EMWD
559162008	WRCOG6B-CORRECTLY ZONED	0.142	MDR		2-5 DU/AC	R-3A-20000	0	0						SGPWA
549061012	WRCOG6B-CORRECTLY ZONED	0.186	MDR		2-5 DU/AC	R-T	0	0						SGPWA
561121043	WRCOG6B-CORRECTLY ZONED	0.122	MDR		2-5 DU/AC	R-1A-9000	0	0						SGPWA
548120004	WRCOG6B-CORRECTLY ZONED	6.409	MDR		2-5 DU/AC	R-2-4000	13	10						SGPWA
565111013	WRCOG6B-CORRECTLY ZONED	0.015	MDR		2-5 DU/AC	R-1A-9000	0	0						SGPWA
565121002	WRCOG6B-CORRECTLY ZONED	0.626	MDR		2-5 DU/AC	R-1A-9000	1	1						SGPWA
563030009	WRCOG6B-CORRECTLY ZONED	0.324	MDR		2-5 DU/AC	R-1A-9000	1	1						SGPWA
401210007	WRCOG6B-CORRECTLY ZONED	7.512	MDR		2-5 DU/AC	R-T	15	12		AREAS OF FLOODING SENSITIVITY				EMWD
102083027	WRCOG6B-CORRECTLY ZONED	0.306	MDR		2-5 DU/AC	R-1	1	0	ELSINORE FAULT ZONE					WMWD
307240004	WRCOG6B-CORRECTLY ZONED	9.606	MDR		2-5 DU/AC	R-1	19	15						WMWD
307120004	WRCOG6B-CORRECTLY ZONED	138.106	MDR		2-5 DU/AC	R-A-5	276	221		AREAS OF FLOODING SENSITIVITY				WMWD
308180010	WRCOG6B-CORRECTLY ZONED	0.192	MDR		2-5 DU/AC	R-A-5	0	0		AREAS OF FLOODING SENSITIVITY				WMWD
327463009	WRCOG6B-CORRECTLY ZONED	0.180	MDR		2-5 DU/AC	R-1	0	0						WMWD
381223032	WRCOG6B-CORRECTLY ZONED	0.113	MDR		2-5 DU/AC	R-3	0	0	COUNTY FAULT ZONE					EMWD
383183011	WRCOG6B-CORRECTLY ZONED	0.777	MDR		2-5 DU/AC	R-1	2	1						EMWD

Appendix A - Housing Inventory List

427043004	WRCOG6B-CORRECTLY ZONED	0.248	MDR		2-5 DU/AC	R-1	0	0						EMWD
383201025	WRCOG6B-CORRECTLY ZONED	0.727	MDR		2-5 DU/AC	R-3	1	1	COUNTY FAULT ZONE	AREAS OF FLOODING SENSITIVITY				EMWD
426440008	WRCOG6B-CORRECTLY ZONED	3.806	MDR		2-5 DU/AC	R-1	8	6						EMWD
462202005	WRCOG6B-CORRECTLY ZONED	0.167	MDR		2-5 DU/AC	R-1	0	0						EMWD
462213004	WRCOG6B-CORRECTLY ZONED	0.167	MDR		2-5 DU/AC	R-1	0	0						EMWD
458362037	WRCOG6B-CORRECTLY ZONED	0.175	MDR		2-5 DU/AC	R-1	0	0						EMWD
463160013	WRCOG6B-CORRECTLY ZONED	3.968	MDR		2-5 DU/AC	R-1	8	6			YES			EMWD
547110014	WRCOG6B-CORRECTLY ZONED	0.680	MDR		2-5 DU/AC	R-1	1	1	SAN JACINTO FAULT ZONE					SGPWA
557212010	WRCOG6B-CORRECTLY ZONED	0.365	MDR		2-5 DU/AC	R-1A-9000	1	1						SGPWA
561111011	WRCOG6B-CORRECTLY ZONED	0.226	MDR		2-5 DU/AC	R-1A-9000	0	0						SGPWA
563075002	WRCOG6B-CORRECTLY ZONED	0.331	MDR		2-5 DU/AC	R-1A-9000	1	1						SGPWA
565222006	WRCOG6B-CORRECTLY ZONED	0.191	MDR		2-5 DU/AC	R-1A-9000	0	0						SGPWA
564203001	WRCOG6B-CORRECTLY ZONED	0.415	MDR		2-5 DU/AC	R-1A-9000	1	1						SGPWA
561111005	WRCOG6B-CORRECTLY ZONED	0.453	MDR		2-5 DU/AC	R-1A-9000	1	1						SGPWA
140360001	WRCOG6B-CORRECTLY ZONED	0.215	MDR		2-5 DU/AC	R-1	0	0						WMWD
135431053	WRCOG6B-CORRECTLY ZONED	0.103	MDR		2-5 DU/AC	R-4	0	0						WMWD
135550007	WRCOG6B-CORRECTLY ZONED	0.319	MDR		2-5 DU/AC	R-1-10000	1	1						WMWD
247122016	WRCOG6B-CORRECTLY ZONED	0.141	MDR		2-5 DU/AC	R-1	0	0						WMWD
255031012	WRCOG6B-CORRECTLY ZONED	0.234	MDR		2-5 DU/AC	R-1	0	0						WMWD
309290032	WRCOG6B-CORRECTLY ZONED	14.665	MDR		2-5 DU/AC	R-1	29	23						WMWD
327451043	WRCOG6B-CORRECTLY ZONED	0.175	MDR		2-5 DU/AC	R-1	0	0						WMWD
381151025	WRCOG6B-CORRECTLY ZONED	0.100	MDR		2-5 DU/AC	R-3	0	0		AREAS OF FLOODING SENSITIVITY				WMWD
386152005	WRCOG6B-CORRECTLY ZONED	0.137	MDR		2-5 DU/AC	R-1	0	0	COUNTY FAULT ZONE					EMWD
386152023	WRCOG6B-CORRECTLY ZONED	0.142	MDR		2-5 DU/AC	R-1	0	0	COUNTY FAULT ZONE					EMWD
383105028	WRCOG6B-CORRECTLY ZONED	0.189	MDR		2-5 DU/AC	R-1	0	0	COUNTY FAULT ZONE	AREAS OF FLOODING SENSITIVITY				EMWD
565045008	WRCOG6B-CORRECTLY ZONED	0.154	MDR		2-5 DU/AC	R-1A-9000	0	0						SGPWA
563300019	WRCOG6B-CORRECTLY ZONED	0.256	MDR		2-5 DU/AC	R-3A	1	0						SGPWA
561141009	WRCOG6B-CORRECTLY ZONED	0.304	MDR		2-5 DU/AC	R-1A-9000	1	0						SGPWA
552052013	WRCOG6B-CORRECTLY ZONED	0.165	MDR		2-5 DU/AC	R-1	0	0						SGPWA
563282006	WRCOG6B-CORRECTLY ZONED	0.582	MDR		2-5 DU/AC	R-1A-9000	1	1		AREAS OF FLOODING SENSITIVITY				SGPWA
561166002	WRCOG6B-CORRECTLY ZONED	0.362	MDR		2-5 DU/AC	R-1A-9000	1	1						SGPWA
564071029	WRCOG6B-CORRECTLY ZONED	0.286	MDR		2-5 DU/AC	R-1A-9000	1	0						SGPWA
565232004	WRCOG6B-CORRECTLY ZONED	0.414	MDR		2-5 DU/AC	R-1A-9000	1	1						SGPWA
564051012	WRCOG6B-CORRECTLY ZONED	0.231	MDR		2-5 DU/AC	R-1A-9000	0	0						SGPWA
449310039	WRCOG6B-CORRECTLY ZONED	0.221	MDR		2-5 DU/AC	R-1	0	0						EMWD
564133007	WRCOG6B-CORRECTLY ZONED	0.275	MDR		2-5 DU/AC	R-1A-9000	1	0						SGPWA
115241018	WRCOG6B-CORRECTLY ZONED	0.217	MDR		2-5 DU/AC	R-1	0	0						WMWD
290241050	WRCOG6B-CORRECTLY ZONED	0.143	MDR		2-5 DU/AC	R-1	0	0						WMWD
102083021	WRCOG6B-CORRECTLY ZONED	0.372	MDR		2-5 DU/AC	R-1	1	1	ELSINORE FAULT ZONE					WMWD
567111005	WRCOG6B-CORRECTLY ZONED	0.343	MDR		2-5 DU/AC	R-1A-9000	1	1						SGPWA
476270009	WRCOG6B-CORRECTLY ZONED	2.506	MDR		2-5 DU/AC	R-A-2 1/2	5	4				Zone E		EMWD
140360011	WRCOG6B-CORRECTLY ZONED	0.332	MDR		2-5 DU/AC	R-1	1	1						WMWD
135032018	WRCOG6B-CORRECTLY ZONED	0.197	MDR		2-5 DU/AC	R-1	0	0						WMWD



Appendix A - Housing Inventory List

308140009	WRCOG6B-CORRECTLY ZONED	0.411	MDR		2-5 DU/AC	R-A-5	1	1		AREAS OF FLOODING SENSITIVITY				WMWD
386190002	WRCOG6B-CORRECTLY ZONED	0.264	MDR		2-5 DU/AC	R-1	1	0	COUNTY FAULT ZONE					EMWD
381282029	WRCOG6B-CORRECTLY ZONED	0.081	MDR		2-5 DU/AC	R-3	0	0						EMWD
383194003	WRCOG6B-CORRECTLY ZONED	0.093	MDR		2-5 DU/AC	R-1	0	0						EMWD
386201015	WRCOG6B-CORRECTLY ZONED	0.216	MDR		2-5 DU/AC	R-1	0	0	COUNTY FAULT ZONE					EMWD
450032007	WRCOG6B-CORRECTLY ZONED	0.274	MDR		2-5 DU/AC	R-1	1	0						EMWD
466391021	WRCOG6B-CORRECTLY ZONED	0.180	MDR		2-5 DU/AC	R-1	0	0			YES			EMWD
457311009	WRCOG6B-CORRECTLY ZONED	0.166	MDR		2-5 DU/AC	R-1	0	0		AREAS OF FLOODING SENSITIVITY				EMWD
557220011	WRCOG6B-CORRECTLY ZONED	0.496	MDR		2-5 DU/AC	R-1A-9000	1	1						SGPWA
561151008	WRCOG6B-CORRECTLY ZONED	0.456	MDR		2-5 DU/AC	R-1A-9000	1	1						SGPWA
561132011	WRCOG6B-CORRECTLY ZONED	0.143	MDR		2-5 DU/AC	R-1A-9000	0	0						SGPWA
564092020	WRCOG6B-CORRECTLY ZONED	0.395	MDR		2-5 DU/AC	R-1A-9000	1	1						SGPWA
559154001	WRCOG6B-CORRECTLY ZONED	0.200	MDR		2-5 DU/AC	R-3A-20000	0	0						SGPWA
564093009	WRCOG6B-CORRECTLY ZONED	0.217	MDR		2-5 DU/AC	R-1A-9000	0	0						SGPWA
564071021	WRCOG6B-CORRECTLY ZONED	0.223	MDR		2-5 DU/AC	R-1A-9000	0	0						SGPWA
247091056	WRCOG6B-CORRECTLY ZONED	0.552	MDR		2-5 DU/AC	R-1	1	1						WMWD
135551002	WRCOG6B-CORRECTLY ZONED	0.314	MDR		2-5 DU/AC	R-1-10000	1	1						WMWD
135540001	WRCOG6B-CORRECTLY ZONED	0.360	MDR		2-5 DU/AC	R-1-10000	1	1						WMWD
308170010	WRCOG6B-CORRECTLY ZONED	0.191	MDR		2-5 DU/AC	R-A-5	0	0						WMWD
308190010	WRCOG6B-CORRECTLY ZONED	0.178	MDR		2-5 DU/AC	R-A-5	0	0		AREAS OF FLOODING SENSITIVITY	YES			WMWD
318282027	WRCOG6B-CORRECTLY ZONED	0.193	MDR		2-5 DU/AC	R-1	0	0			YES			WMWD
307320010	WRCOG6B-CORRECTLY ZONED	3.873	MDR		2-5 DU/AC	R-1	8	6						WMWD
297072002	WRCOG6B-CORRECTLY ZONED	0.920	MDR		2-5 DU/AC	R-A-1	2	1						WMWD
386153012	WRCOG6B-CORRECTLY ZONED	0.072	MDR		2-5 DU/AC	R-1	0	0	COUNTY FAULT ZONE					EMWD
387221001	WRCOG6B-CORRECTLY ZONED	0.140	MDR		2-5 DU/AC	R-1	0	0	COUNTY FAULT ZONE					EMWD
383102008	WRCOG6B-CORRECTLY ZONED	0.043	MDR		2-5 DU/AC	R-1	0	0	COUNTY FAULT ZONE					EMWD
383124011	WRCOG6B-CORRECTLY ZONED	0.088	MDR		2-5 DU/AC	R-3	0	0	COUNTY FAULT ZONE					EMWD
386202004	WRCOG6B-CORRECTLY ZONED	0.207	MDR		2-5 DU/AC	R-1	0	0						EMWD
386193015	WRCOG6B-CORRECTLY ZONED	0.163	MDR		2-5 DU/AC	R-1	0	0	COUNTY FAULT ZONE					EMWD
383173036	WRCOG6B-CORRECTLY ZONED	0.237	MDR		2-5 DU/AC	R-1	0	0						EMWD
383094005	WRCOG6B-CORRECTLY ZONED	0.148	MDR		2-5 DU/AC	R-1	0	0	COUNTY FAULT ZONE					EMWD
387212019	WRCOG6B-CORRECTLY ZONED	0.205	MDR		2-5 DU/AC	R-1	0	0	COUNTY FAULT ZONE					EMWD
383183013	WRCOG6B-CORRECTLY ZONED	0.180	MDR		2-5 DU/AC	R-1	0	0						EMWD
465240033	WRCOG6B-CORRECTLY ZONED	0.507	MDR		2-5 DU/AC	R-T	1	1		AREAS OF FLOODING SENSITIVITY	YES			EMWD
462202017	WRCOG6B-CORRECTLY ZONED	0.252	MDR		2-5 DU/AC	R-1	1	0						EMWD
458351007	WRCOG6B-CORRECTLY ZONED	0.170	MDR		2-5 DU/AC	R-1	0	0						EMWD
462070010	WRCOG6B-CORRECTLY ZONED	6.287	MDR		2-5 DU/AC	R-1	13	10						EMWD
458351008	WRCOG6B-CORRECTLY ZONED	0.168	MDR		2-5 DU/AC	R-1	0	0						EMWD

Appendix A - Housing Inventory List

548132025	WRCOG6B-CORRECTLY ZONED	0.294	MDR		2-5 DU/AC	R-D	1	0							SGPWA
557212013	WRCOG6B-CORRECTLY ZONED	3.332	MDR		2-5 DU/AC	R-1A-9000	7	5							SGPWA
561092010	WRCOG6B-CORRECTLY ZONED	0.204	MDR		2-5 DU/AC	R-1A-9000	0	0							SGPWA
565123003	WRCOG6B-CORRECTLY ZONED	0.342	MDR		2-5 DU/AC	R-1A-9000	1	1							SGPWA
564103009	WRCOG6B-CORRECTLY ZONED	0.242	MDR		2-5 DU/AC	R-1A-9000	0	0							SGPWA
563172023	WRCOG6B-CORRECTLY ZONED	0.029	MDR		2-5 DU/AC	R-1A-9000	0	0							SGPWA
563110004	WRCOG6B-CORRECTLY ZONED	1.374	MDR		2-5 DU/AC	R-1A-9000	3	2							SGPWA
381300008	WRCOG6B-CORRECTLY ZONED	1.526	MDR		2-5 DU/AC	R-3	3	2							EMWD
382050050	WRCOG6B-CORRECTLY ZONED	0.217	MDR		2-5 DU/AC	R-1A	0	0							EMWD
563141001	WRCOG6B-CORRECTLY ZONED	0.301	MDR		2-5 DU/AC	R-1A-9000	1	0							SGPWA
135530005	WRCOG6B-CORRECTLY ZONED	0.302	MDR		2-5 DU/AC	R-1-10000	1	0							WMWD
135530012	WRCOG6B-CORRECTLY ZONED	0.250	MDR		2-5 DU/AC	R-1-10000	1	0							WMWD
135204006	WRCOG6B-CORRECTLY ZONED	0.339	MDR		2-5 DU/AC	R-1	1	1							WMWD
140320023	WRCOG6B-CORRECTLY ZONED	0.201	MDR		2-5 DU/AC	R-1	0	0							WMWD
318292028	WRCOG6B-CORRECTLY ZONED	0.301	MDR		2-5 DU/AC	R-1	1	0							WMWD
383105034	WRCOG6B-CORRECTLY ZONED	0.071	MDR		2-5 DU/AC	R-1	0	0	COUNTY FAULT ZONE	AREAS OF FLOODING SENSITIVITY					EMWD
383093013	WRCOG6B-CORRECTLY ZONED	0.105	MDR		2-5 DU/AC	R-1	0	0		AREAS OF FLOODING SENSITIVITY					EMWD
379045018	WRCOG6B-CORRECTLY ZONED	0.335	MDR		2-5 DU/AC	R-1	1	1	COUNTY FAULT ZONE						EMWD
386193013	WRCOG6B-CORRECTLY ZONED	0.188	MDR		2-5 DU/AC	R-1	0	0	COUNTY FAULT ZONE						EMWD
387222001	WRCOG6B-CORRECTLY ZONED	0.054	MDR		2-5 DU/AC	R-1	0	0	COUNTY FAULT ZONE						EMWD
381174016	WRCOG6B-CORRECTLY ZONED	0.014	MDR		2-5 DU/AC	R-3	0	0	COUNTY FAULT ZONE	AREAS OF FLOODING SENSITIVITY					EMWD
383105026	WRCOG6B-CORRECTLY ZONED	0.098	MDR		2-5 DU/AC	R-1	0	0	COUNTY FAULT ZONE	AREAS OF FLOODING SENSITIVITY					EMWD
383203015	WRCOG6B-CORRECTLY ZONED	0.069	MDR		2-5 DU/AC	R-3	0	0	COUNTY FAULT ZONE	AREAS OF FLOODING SENSITIVITY					EMWD
462050001	WRCOG6B-CORRECTLY ZONED	9.619	MDR		2-5 DU/AC	R-1	19	15							EMWD
462191011	WRCOG6B-CORRECTLY ZONED	0.164	MDR		2-5 DU/AC	R-1	0	0							EMWD
458352008	WRCOG6B-CORRECTLY ZONED	0.179	MDR		2-5 DU/AC	R-1	0	0							EMWD
458352004	WRCOG6B-CORRECTLY ZONED	0.199	MDR		2-5 DU/AC	R-1	0	0							EMWD
458350015	WRCOG6B-CORRECTLY ZONED	0.216	MDR		2-5 DU/AC	R-1	0	0							EMWD
567123005	WRCOG6B-CORRECTLY ZONED	0.330	MDR		2-5 DU/AC	R-1A-9000	1	1							SGPWA
565052002	WRCOG6B-CORRECTLY ZONED	0.195	MDR		2-5 DU/AC	R-1A-9000	0	0		AREAS OF FLOODING SENSITIVITY					SGPWA
565242041	WRCOG6B-CORRECTLY ZONED	0.160	MDR		2-5 DU/AC	R-1A-9000	0	0							SGPWA
563062010	WRCOG6B-CORRECTLY ZONED	0.257	MDR		2-5 DU/AC	R-1A-9000	1	0							SGPWA
565043012	WRCOG6B-CORRECTLY ZONED	0.188	MDR		2-5 DU/AC	R-1A-9000	0	0							SGPWA
567123002	WRCOG6B-CORRECTLY ZONED	0.293	MDR		2-5 DU/AC	R-1A-9000	1	0							SGPWA
565032002	WRCOG6B-CORRECTLY ZONED	0.422	MDR		2-5 DU/AC	R-1A-9000	1	1							SGPWA
561111008	WRCOG6B-CORRECTLY ZONED	0.163	MDR		2-5 DU/AC	R-1A-9000	0	0							SGPWA
564102011	WRCOG6B-CORRECTLY ZONED	0.879	MDR		2-5 DU/AC	R-1A-9000	2	1							SGPWA
555320013	WRCOG6B-CORRECTLY ZONED	1.164	MDR		2-5 DU/AC	R-1	2	2							SGPWA
462213012	WRCOG6B-CORRECTLY ZONED	0.217	MDR		2-5 DU/AC	R-1	0	0							EMWD
383162001	WRCOG6B-CORRECTLY ZONED	0.129	MDR		2-5 DU/AC	R-1	0	0							EMWD

Appendix A - Housing Inventory List

383075015	WRCOG6B-CORRECTLY ZONED	0.106	MDR		2-5 DU/AC	R-1	0	0						EMWD
567112008	WRCOG6B-CORRECTLY ZONED	0.331	MDR		2-5 DU/AC	R-1A-9000	1	1						SGPWA
567092016	WRCOG6B-CORRECTLY ZONED	0.280	MDR		2-5 DU/AC	R-1A-9000	1	0						SGPWA
135530003	WRCOG6B-CORRECTLY ZONED	0.226	MDR		2-5 DU/AC	R-1-10000	0	0						WMWD
256083011	WRCOG6B-CORRECTLY ZONED	0.223	MDR		2-5 DU/AC	R-1	0	0						WMWD
283310002	WRCOG6B-CORRECTLY ZONED	0.607	MDR		2-5 DU/AC	R-1	1	1						WMWD
327451002	WRCOG6B-CORRECTLY ZONED	0.172	MDR		2-5 DU/AC	R-1	0	0						WMWD
383104009	WRCOG6B-CORRECTLY ZONED	0.092	MDR		2-5 DU/AC	R-1	0	0	COUNTY FAULT ZONE	AREAS OF FLOODING SENSITIVITY				EMWD
386140014	WRCOG6B-CORRECTLY ZONED	6.090	MDR		2-5 DU/AC	R-1	12	10	COUNTY FAULT ZONE	AREAS OF FLOODING SENSITIVITY				EMWD
383093029	WRCOG6B-CORRECTLY ZONED	0.184	MDR		2-5 DU/AC	R-1	0	0	COUNTY FAULT ZONE	AREAS OF FLOODING SENSITIVITY				EMWD
383093012	WRCOG6B-CORRECTLY ZONED	0.073	MDR		2-5 DU/AC	R-1	0	0	COUNTY FAULT ZONE	AREAS OF FLOODING SENSITIVITY				EMWD
387212039	WRCOG6B-CORRECTLY ZONED	0.177	MDR		2-5 DU/AC	R-1	0	0						EMWD
381063020	WRCOG6B-CORRECTLY ZONED	0.070	MDR		2-5 DU/AC	R-3	0	0						EMWD
387060033	WRCOG6B-CORRECTLY ZONED	0.932	MDR		2-5 DU/AC	R-1	2	1	COUNTY FAULT ZONE					EMWD
386210008	WRCOG6B-CORRECTLY ZONED	0.303	MDR		2-5 DU/AC	R-1	1	0						EMWD
383194001	WRCOG6B-CORRECTLY ZONED	0.120	MDR		2-5 DU/AC	R-1	0	0						EMWD
462210009	WRCOG6B-CORRECTLY ZONED	0.168	MDR		2-5 DU/AC	R-1	0	0						EMWD
561142030	WRCOG6B-CORRECTLY ZONED	0.223	MDR		2-5 DU/AC	R-3A	0	0						SGPWA
555500068	WRCOG6B-CORRECTLY ZONED	0.046	MDR		2-5 DU/AC	R-1-20000	0	0						SGPWA
564071031	WRCOG6B-CORRECTLY ZONED	0.209	MDR		2-5 DU/AC	R-1A-9000	0	0						SGPWA
561131022	WRCOG6B-CORRECTLY ZONED	0.139	MDR		2-5 DU/AC	R-1A-9000	0	0						SGPWA
559062002	WRCOG6B-CORRECTLY ZONED	0.164	MDR		2-5 DU/AC	R-3A-20000	0	0						SGPWA
391080014	WRCOG6B-CORRECTLY ZONED	33.672	MDR		2-5 DU/AC	R-4	67	54	COUNTY FAULT ZONE					EMWD
318292021	WRCOG6B-CORRECTLY ZONED	0.174	MDR		2-5 DU/AC	R-1	0	0						EMWD
555470027	WRCOG6B-CORRECTLY ZONED	5.657	MDR		2-5 DU/AC	R-A-20000	11	9						SGPWA
102083017	WRCOG6B-CORRECTLY ZONED	0.299	MDR		2-5 DU/AC	R-1	1	0	ELSINORE FAULT ZONE					WMWD
327451005	WRCOG6B-CORRECTLY ZONED	0.172	MDR		2-5 DU/AC	R-1	0	0						WMWD
327451059	WRCOG6B-CORRECTLY ZONED	1.068	MDR		2-5 DU/AC	R-1	2	2						WMWD
327461007	WRCOG6B-CORRECTLY ZONED	0.168	MDR		2-5 DU/AC	R-1	0	0						WMWD
327451033	WRCOG6B-CORRECTLY ZONED	0.175	MDR		2-5 DU/AC	R-1	0	0						WMWD
386151008	WRCOG6B-CORRECTLY ZONED	0.149	MDR		2-5 DU/AC	R-1	0	0	COUNTY FAULT ZONE					EMWD
386192005	WRCOG6B-CORRECTLY ZONED	0.247	MDR		2-5 DU/AC	R-1	0	0	COUNTY FAULT ZONE					EMWD
381162007	WRCOG6B-CORRECTLY ZONED	0.117	MDR		2-5 DU/AC	R-3	0	0	COUNTY FAULT ZONE	AREAS OF FLOODING SENSITIVITY				EMWD
386200010	WRCOG6B-CORRECTLY ZONED	0.221	MDR		2-5 DU/AC	R-1	0	0						EMWD
386201022	WRCOG6B-CORRECTLY ZONED	0.263	MDR		2-5 DU/AC	R-1	1	0						EMWD
447290026	WRCOG6B-CORRECTLY ZONED	0.296	MDR		2-5 DU/AC	R-1	1	0						EMWD
405092036	WRCOG6B-CORRECTLY ZONED	0.395	MDR		2-5 DU/AC	R-1	1	1						EMWD
462191007	WRCOG6B-CORRECTLY ZONED	0.164	MDR		2-5 DU/AC	R-1	0	0						EMWD
466391053	WRCOG6B-CORRECTLY ZONED	0.528	MDR		2-5 DU/AC	R-1	1	1			YES			EMWD

Appendix A - Housing Inventory List

458340001	WRCOG6B-CORRECTLY ZONED	0.223	MDR		2-5 DU/AC	R-1	0	0		AREAS OF FLOODING SENSITIVITY				EMWD
463160019	WRCOG6B-CORRECTLY ZONED	2.516	MDR		2-5 DU/AC	R-1	5	4		AREAS OF FLOODING SENSITIVITY	YES			EMWD
462213016	WRCOG6B-CORRECTLY ZONED	0.202	MDR		2-5 DU/AC	R-1	0	0						EMWD
563171012	WRCOG6B-CORRECTLY ZONED	0.189	MDR		2-5 DU/AC	R-1A-9000	0	0						SGPWA
458341008	WRCOG6B-CORRECTLY ZONED	0.169	MDR		2-5 DU/AC	R-1	0	0						EMWD
557220024	WRCOG6B-CORRECTLY ZONED	0.476	MDR		2-5 DU/AC	R-1A-9000	1	1						SGPWA
557220012	WRCOG6B-CORRECTLY ZONED	1.038	MDR		2-5 DU/AC	R-1A-9000	2	2						SGPWA
552260005	WRCOG6B-CORRECTLY ZONED	2.350	MDR		2-5 DU/AC	R-1	5	4						SGPWA
563264010	WRCOG6B-CORRECTLY ZONED	0.458	MDR		2-5 DU/AC	R-3A	1	1						SGPWA
557211006	WRCOG6B-CORRECTLY ZONED	0.133	MDR		2-5 DU/AC	R-1A-9000	0	0		AREAS OF FLOODING SENSITIVITY				SGPWA
561121037	WRCOG6B-CORRECTLY ZONED	0.131	MDR		2-5 DU/AC	R-1A-9000	0	0						SGPWA
559161004	WRCOG6B-CORRECTLY ZONED	0.115	MDR		2-5 DU/AC	R-3A-20000	0	0						SGPWA
565244003	WRCOG6B-CORRECTLY ZONED	0.193	MDR		2-5 DU/AC	R-1A-9000	0	0						SGPWA
480180026	WRCOG6B-CORRECTLY ZONED	0.107	MDR		2-5 DU/AC	R-1	0	0					Zone E	EMWD
308140010	WRCOG6B-CORRECTLY ZONED	3.509	MDR		2-5 DU/AC	R-A-5	7	6		AREAS OF FLOODING SENSITIVITY				WMWD
308150007	WRCOG6B-CORRECTLY ZONED	68.345	MDR		2-5 DU/AC	R-A-5	137	109		AREAS OF FLOODING SENSITIVITY	YES			WMWD
381071009	WRCOG6B-CORRECTLY ZONED	0.077	MDR		2-5 DU/AC	R-3	0	0						EMWD
408060002	WRCOG6B-CORRECTLY ZONED	0.029	MDR		2-5 DU/AC	R-T	0	0		AREAS OF FLOODING SENSITIVITY				EMWD
386193019	WRCOG6B-CORRECTLY ZONED	0.209	MDR		2-5 DU/AC	R-1	0	0	COUNTY FAULT ZONE					EMWD
383091026	WRCOG6B-CORRECTLY ZONED	0.078	MDR		2-5 DU/AC	R-1	0	0	COUNTY FAULT ZONE	AREAS OF FLOODING SENSITIVITY				EMWD
387213021	WRCOG6B-CORRECTLY ZONED	0.119	MDR		2-5 DU/AC	R-1	0	0	COUNTY FAULT ZONE					EMWD
383184003	WRCOG6B-CORRECTLY ZONED	0.170	MDR		2-5 DU/AC	R-1	0	0						EMWD
383162006	WRCOG6B-CORRECTLY ZONED	0.126	MDR		2-5 DU/AC	R-1	0	0						EMWD
387213002	WRCOG6B-CORRECTLY ZONED	0.071	MDR		2-5 DU/AC	R-1	0	0	COUNTY FAULT ZONE					EMWD
383183009	WRCOG6B-CORRECTLY ZONED	0.131	MDR		2-5 DU/AC	R-1	0	0						EMWD
462050002	WRCOG6B-CORRECTLY ZONED	39.917	MDR		2-5 DU/AC	R-1	80	64		AREAS OF FLOODING SENSITIVITY				EMWD
458350017	WRCOG6B-CORRECTLY ZONED	0.241	MDR		2-5 DU/AC	R-1	0	0						EMWD
462213025	WRCOG6B-CORRECTLY ZONED	0.166	MDR		2-5 DU/AC	R-1	0	0						EMWD
458341005	WRCOG6B-CORRECTLY ZONED	0.172	MDR		2-5 DU/AC	R-1	0	0		AREAS OF FLOODING SENSITIVITY				EMWD
561181035	WRCOG6B-CORRECTLY ZONED	0.570	MDR		2-5 DU/AC	R-1A-9000	1	1						SGPWA
557212003	WRCOG6B-CORRECTLY ZONED	0.619	MDR		2-5 DU/AC	R-1A-9000	1	1		AREAS OF FLOODING SENSITIVITY				SGPWA
561151025	WRCOG6B-CORRECTLY ZONED	0.478	MDR		2-5 DU/AC	R-1A-9000	1	1						SGPWA

Appendix A - Housing Inventory List

563222011	WRCOG6B-CORRECTLY ZONED	0.043	MDR		2-5 DU/AC	R-1A-9000	0	0		AREAS OF FLOODING SENSITIVITY				SGPWA
563300012	WRCOG6B-CORRECTLY ZONED	0.209	MDR		2-5 DU/AC	R-3A	0	0						SGPWA
563263012	WRCOG6B-CORRECTLY ZONED	0.468	MDR		2-5 DU/AC	R-3A	1	1						SGPWA
563121009	WRCOG6B-CORRECTLY ZONED	0.203	MDR		2-5 DU/AC	R-1A-9000	0	0						SGPWA
559162019	WRCOG6B-CORRECTLY ZONED	0.164	MDR		2-5 DU/AC	R-3A-20000	0	0						SGPWA
561151009	WRCOG6B-CORRECTLY ZONED	0.474	MDR		2-5 DU/AC	R-1A-9000	1	1						SGPWA
567082018	WRCOG6B-CORRECTLY ZONED	0.481	MDR		2-5 DU/AC	R-1A-9000	1	1						SGPWA
564093008	WRCOG6B-CORRECTLY ZONED	0.193	MDR		2-5 DU/AC	R-1A-9000	0	0						SGPWA
382050056	WRCOG6B-CORRECTLY ZONED	0.417	MDR		2-5 DU/AC	R-1A	1	1	COUNTY FAULT ZONE					EMWD
462200007	WRCOG6B-CORRECTLY ZONED	0.165	MDR		2-5 DU/AC	R-1	0	0						EMWD
458362025	WRCOG6B-CORRECTLY ZONED	0.219	MDR		2-5 DU/AC	R-1	0	0						EMWD
255150016	WRCOG6B-CORRECTLY ZONED	9.765	MDR		2-5 DU/AC	R-1	20	16						WMWD
308160007	WRCOG6B-CORRECTLY ZONED	0.188	MDR		2-5 DU/AC	R-A-5	0	0		YES				WMWD
386190004	WRCOG6B-CORRECTLY ZONED	0.159	MDR		2-5 DU/AC	R-1	0	0	COUNTY FAULT ZONE					EMWD
386201013	WRCOG6B-CORRECTLY ZONED	0.263	MDR		2-5 DU/AC	R-1	1	0	COUNTY FAULT ZONE					EMWD
383182001	WRCOG6B-CORRECTLY ZONED	0.200	MDR		2-5 DU/AC	R-1	0	0						EMWD
383182010	WRCOG6B-CORRECTLY ZONED	0.259	MDR		2-5 DU/AC	R-1	1	0						EMWD
434272004	WRCOG6B-CORRECTLY ZONED	0.295	MDR		2-5 DU/AC	R-1	1	0						EMWD
383192003	WRCOG6B-CORRECTLY ZONED	0.210	MDR		2-5 DU/AC	R-1	0	0						EMWD
462213029	WRCOG6B-CORRECTLY ZONED	0.166	MDR		2-5 DU/AC	R-1	0	0						EMWD
450131008	WRCOG6B-CORRECTLY ZONED	0.554	MDR		2-5 DU/AC	R-1	1	1						EMWD
462202037	WRCOG6B-CORRECTLY ZONED	0.183	MDR		2-5 DU/AC	R-1	0	0						EMWD
426060022	WRCOG6B-CORRECTLY ZONED	29.989	MDR		2-5 DU/AC	R-1	60	48		YES				EMWD
462193009	WRCOG6B-CORRECTLY ZONED	0.180	MDR		2-5 DU/AC	R-1	0	0						EMWD
466391036	WRCOG6B-CORRECTLY ZONED	0.187	MDR		2-5 DU/AC	R-1	0	0		YES				EMWD
462192011	WRCOG6B-CORRECTLY ZONED	0.184	MDR		2-5 DU/AC	R-1	0	0						EMWD
462202002	WRCOG6B-CORRECTLY ZONED	0.167	MDR		2-5 DU/AC	R-1	0	0						EMWD
463160018	WRCOG6B-CORRECTLY ZONED	2.505	MDR		2-5 DU/AC	R-1	5	4		AREAS OF FLOODING SENSITIVITY	YES			EMWD
563191004	WRCOG6B-CORRECTLY ZONED	0.236	MDR		2-5 DU/AC	R-1A-9000	0	0						SGPWA
561063001	WRCOG6B-CORRECTLY ZONED	0.279	MDR		2-5 DU/AC	R-1A-9000	1	0						SGPWA
564112021	WRCOG6B-CORRECTLY ZONED	0.170	MDR		2-5 DU/AC	R-1A-9000	0	0						SGPWA
564051010	WRCOG6B-CORRECTLY ZONED	0.232	MDR		2-5 DU/AC	R-1A-9000	0	0						SGPWA
565102030	WRCOG6B-CORRECTLY ZONED	0.399	MDR		2-5 DU/AC	R-1A-9000	1	1						SGPWA
563062030	WRCOG6B-CORRECTLY ZONED	0.138	MDR		2-5 DU/AC	R-1A-9000	0	0						SGPWA
565130017	WRCOG6B-CORRECTLY ZONED	1.096	MDR		2-5 DU/AC	R-1A-9000	2	2						SGPWA
563171010	WRCOG6B-CORRECTLY ZONED	0.161	MDR		2-5 DU/AC	R-1A-9000	0	0						SGPWA
561202001	WRCOG6B-CORRECTLY ZONED	0.408	MDR		2-5 DU/AC	R-1A-9000	1	1						SGPWA
564091008	WRCOG6B-CORRECTLY ZONED	0.167	MDR		2-5 DU/AC	R-1A-9000	0	0						SGPWA
564093010	WRCOG6B-CORRECTLY ZONED	0.221	MDR		2-5 DU/AC	R-1A-9000	0	0						SGPWA
563123003	WRCOG6B-CORRECTLY ZONED	0.456	MDR		2-5 DU/AC	R-3A	1	1		AREAS OF FLOODING SENSITIVITY				SGPWA
966390003	WRCOG6B-CORRECTLY ZONED	4.388	MDR		2-5 DU/AC	R-1	9	7						CVWD
256073001	WRCOG6B-CORRECTLY ZONED	0.222	MDR		2-5 DU/AC	R-1	0	0						WMWD
386153011	WRCOG6B-CORRECTLY ZONED	0.067	MDR		2-5 DU/AC	R-1	0	0	COUNTY FAULT ZONE					EMWD
382041010	WRCOG6B-CORRECTLY ZONED	0.074	MDR		2-5 DU/AC	R-3	0	0	COUNTY FAULT ZONE					EMWD

Appendix A - Housing Inventory List

386201018	WRCOG6B-CORRECTLY ZONED	0.219	MDR		2-5 DU/AC	R-1	0	0						EMWD
386151041	WRCOG6B-CORRECTLY ZONED	0.143	MDR		2-5 DU/AC	R-1	0	0	COUNTY FAULT ZONE	AREAS OF FLOODING SENSITIVITY				EMWD
386151022	WRCOG6B-CORRECTLY ZONED	0.145	MDR		2-5 DU/AC	R-1	0	0	COUNTY FAULT ZONE					EMWD
387180008	WRCOG6B-CORRECTLY ZONED	0.256	MDR		2-5 DU/AC	R-1	1	0	COUNTY FAULT ZONE					EMWD
383182017	WRCOG6B-CORRECTLY ZONED	0.439	MDR		2-5 DU/AC	R-1	1	1						EMWD
462190009	WRCOG6B-CORRECTLY ZONED	0.196	MDR		2-5 DU/AC	R-1	0	0						EMWD
438210012	WRCOG6B-CORRECTLY ZONED	0.985	MDR		2-5 DU/AC	R-2	2	2						EMWD
462202035	WRCOG6B-CORRECTLY ZONED	0.174	MDR		2-5 DU/AC	R-1	0	0						EMWD
447041006	WRCOG6B-CORRECTLY ZONED	0.125	MDR		2-5 DU/AC	R-1	0	0						EMWD
462192019	WRCOG6B-CORRECTLY ZONED	0.172	MDR		2-5 DU/AC	R-1	0	0						EMWD
462213019	WRCOG6B-CORRECTLY ZONED	0.219	MDR		2-5 DU/AC	R-1	0	0						EMWD
463160020	WRCOG6B-CORRECTLY ZONED	4.343	MDR		2-5 DU/AC	R-1	9	7		AREAS OF FLOODING SENSITIVITY	YES			EMWD
458352010	WRCOG6B-CORRECTLY ZONED	0.198	MDR		2-5 DU/AC	R-1	0	0						EMWD
567121006	WRCOG6B-CORRECTLY ZONED	0.226	MDR		2-5 DU/AC	R-1A-9000	0	0		AREAS OF FLOODING SENSITIVITY				SGPWA
561151014	WRCOG6B-CORRECTLY ZONED	0.204	MDR		2-5 DU/AC	R-1A-9000	0	0						SGPWA
565232001	WRCOG6B-CORRECTLY ZONED	0.468	MDR		2-5 DU/AC	R-1A-9000	1	1						SGPWA
564062006	WRCOG6B-CORRECTLY ZONED	0.249	MDR		2-5 DU/AC	R-1A-9000	0	0						SGPWA
563221002	WRCOG6B-CORRECTLY ZONED	0.356	MDR		2-5 DU/AC	R-3A	1	1		AREAS OF FLOODING SENSITIVITY				SGPWA
563193005	WRCOG6B-CORRECTLY ZONED	2.635	MDR		2-5 DU/AC	R-1A-9000	5	4						SGPWA
561151038	WRCOG6B-CORRECTLY ZONED	0.508	MDR		2-5 DU/AC	R-1A-9000	1	1						SGPWA
565231011	WRCOG6B-CORRECTLY ZONED	0.590	MDR		2-5 DU/AC	R-1A-9000	1	1						SGPWA
561142009	WRCOG6B-CORRECTLY ZONED	0.034	MDR		2-5 DU/AC	R-1A	0	0						SGPWA
567102004	WRCOG6B-CORRECTLY ZONED	0.167	MDR		2-5 DU/AC	R-1A-9000	0	0		AREAS OF FLOODING SENSITIVITY				SGPWA
567081002	WRCOG6B-CORRECTLY ZONED	0.762	MDR		2-5 DU/AC	R-1A-9000	2	1		AREAS OF FLOODING SENSITIVITY				SGPWA
555310008	WRCOG6B-CORRECTLY ZONED	1.442	MDR		2-5 DU/AC	R-1	3	2						SGPWA
564071027	WRCOG6B-CORRECTLY ZONED	0.167	MDR		2-5 DU/AC	R-1A-9000	0	0						SGPWA
564195001	WRCOG6B-CORRECTLY ZONED	0.156	MDR		2-5 DU/AC	R-1A-9000	0	0						SGPWA
327451053	WRCOG6B-CORRECTLY ZONED	0.175	MDR		2-5 DU/AC	R-1	0	0						WMWD
567112020	WRCOG6B-CORRECTLY ZONED	0.244	MDR		2-5 DU/AC	R-1A-9000	0	0						SGPWA
476270012	WRCOG6B-CORRECTLY ZONED	2.086	MDR		2-5 DU/AC	R-A-2 1/2	4	3		AREAS OF FLOODING SENSITIVITY			Zone E	EMWD
256083012	WRCOG6B-CORRECTLY ZONED	0.402	MDR		2-5 DU/AC	R-1	1	1						WMWD
308170003	WRCOG6B-CORRECTLY ZONED	0.194	MDR		2-5 DU/AC	R-A-5	0	0			YES			WMWD
327463008	WRCOG6B-CORRECTLY ZONED	0.173	MDR		2-5 DU/AC	R-1	0	0						WMWD
318292009	WRCOG6B-CORRECTLY ZONED	0.235	MDR		2-5 DU/AC	R-1	0	0						WMWD
387092054	WRCOG6B-CORRECTLY ZONED	0.062	MDR		2-5 DU/AC	R-3	0	0	COUNTY FAULT ZONE					EMWD
383041028	WRCOG6B-CORRECTLY ZONED	0.148	MDR		2-5 DU/AC	R-1	0	0	COUNTY FAULT ZONE					EMWD

Appendix A - Housing Inventory List

383042012	WRCOG6B-CORRECTLY ZONED	0.149	MDR		2-5 DU/AC	R-1	0	0	COUNTY FAULT ZONE						EMWD
381281030	WRCOG6B-CORRECTLY ZONED	0.149	MDR		2-5 DU/AC	R-3	0	0							EMWD
402382014	WRCOG6B-CORRECTLY ZONED	0.111	MDR		2-5 DU/AC	R-T	0	0	COUNTY FAULT ZONE						EMWD
458341001	WRCOG6B-CORRECTLY ZONED	0.176	MDR		2-5 DU/AC	R-1	0	0		AREAS OF FLOODING SENSITIVITY					EMWD
447312016	WRCOG6B-CORRECTLY ZONED	0.337	MDR		2-5 DU/AC	R-1	1	1							EMWD
462210017	WRCOG6B-CORRECTLY ZONED	0.177	MDR		2-5 DU/AC	R-1	0	0							EMWD
462213031	WRCOG6B-CORRECTLY ZONED	0.166	MDR		2-5 DU/AC	R-1	0	0							EMWD
458362040	WRCOG6B-CORRECTLY ZONED	0.184	MDR		2-5 DU/AC	R-1	0	0							EMWD
458350008	WRCOG6B-CORRECTLY ZONED	0.502	MDR		2-5 DU/AC	R-1-20000	1	1							EMWD
567102015	WRCOG6B-CORRECTLY ZONED	0.216	MDR		2-5 DU/AC	R-1A-9000	0	0		AREAS OF FLOODING SENSITIVITY					SGPWA
565281002	WRCOG6B-CORRECTLY ZONED	0.328	MDR		2-5 DU/AC	R-1A-15000	1	1							SGPWA
561203005	WRCOG6B-CORRECTLY ZONED	0.483	MDR		2-5 DU/AC	R-1A-9000	1	1							SGPWA
563231016	WRCOG6B-CORRECTLY ZONED	0.358	MDR		2-5 DU/AC	R-1A-9000	1	1							SGPWA
564186010	WRCOG6B-CORRECTLY ZONED	0.360	MDR		2-5 DU/AC	R-1A-9000	1	1							SGPWA
565233008	WRCOG6B-CORRECTLY ZONED	0.191	MDR		2-5 DU/AC	R-1A-9000	0	0							SGPWA
565191015	WRCOG6B-CORRECTLY ZONED	1.526	MDR		2-5 DU/AC	R-1A-9000	3	2							SGPWA
564140041	WRCOG6B-CORRECTLY ZONED	0.232	MDR		2-5 DU/AC	R-1A-9000	0	0							SGPWA
564071015	WRCOG6B-CORRECTLY ZONED	0.251	MDR		2-5 DU/AC	R-1A-9000	1	0							SGPWA
553150040	WRCOG6B-CORRECTLY ZONED	0.060	MDR		2-5 DU/AC	R-1-20000	0	0							SGPWA
564104022	WRCOG6B-CORRECTLY ZONED	0.188	MDR		2-5 DU/AC	R-1A-9000	0	0							SGPWA
382050033	WRCOG6B-CORRECTLY ZONED	0.076	MDR		2-5 DU/AC	R-1A	0	0							EMWD
561041005	WRCOG6B-CORRECTLY ZONED	0.275	MDR		2-5 DU/AC	R-3A	1	0							SGPWA
563233010	WRCOG6B-CORRECTLY ZONED	0.348	MDR		2-5 DU/AC	R-3A	1	1							SGPWA
383073006	WRCOG6B-CORRECTLY ZONED	0.086	MDR		2-5 DU/AC	R-1	0	0		AREAS OF FLOODING SENSITIVITY					EMWD
565243001	WRCOG6B-CORRECTLY ZONED	0.171	MDR		2-5 DU/AC	R-1A-9000	0	0							SGPWA
135551004	WRCOG6B-CORRECTLY ZONED	0.351	MDR		2-5 DU/AC	R-1-10000	1	1							WMWD
247044003	WRCOG6B-CORRECTLY ZONED	0.108	MDR		2-5 DU/AC	R-1	0	0							WMWD
246102009	WRCOG6B-CORRECTLY ZONED	0.381	MDR		2-5 DU/AC	R-1	1	1							WMWD
290241015	WRCOG6B-CORRECTLY ZONED	0.228	MDR		2-5 DU/AC	R-1	0	0							WMWD
317210018	WRCOG6B-CORRECTLY ZONED	34.420	MDR		2-5 DU/AC	R-1	69	55							WMWD
317210022	WRCOG6B-CORRECTLY ZONED	1.092	MDR		2-5 DU/AC	R-1	2	2							WMWD
327451058	WRCOG6B-CORRECTLY ZONED	0.202	MDR		2-5 DU/AC	R-1	0	0							WMWD
327452003	WRCOG6B-CORRECTLY ZONED	0.168	MDR		2-5 DU/AC	R-1	0	0							WMWD
387162027	WRCOG6B-CORRECTLY ZONED	0.176	MDR		2-5 DU/AC	R-1	0	0	COUNTY FAULT ZONE						EMWD
387180003	WRCOG6B-CORRECTLY ZONED	0.758	MDR		2-5 DU/AC	R-1	2	1	COUNTY FAULT ZONE						EMWD
386203008	WRCOG6B-CORRECTLY ZONED	0.479	MDR		2-5 DU/AC	R-1	1	1							EMWD
381272035	WRCOG6B-CORRECTLY ZONED	0.098	MDR		2-5 DU/AC	R-3	0	0							EMWD
405092035	WRCOG6B-CORRECTLY ZONED	0.393	MDR		2-5 DU/AC	R-1	1	1							EMWD
381281026	WRCOG6B-CORRECTLY ZONED	0.148	MDR		2-5 DU/AC	R-3	0	0	COUNTY FAULT ZONE						EMWD
449280040	WRCOG6B-CORRECTLY ZONED	0.098	MDR		2-5 DU/AC	R-1-12000	0	0							EMWD
462212002	WRCOG6B-CORRECTLY ZONED	0.177	MDR		2-5 DU/AC	R-1	0	0							EMWD
426103003	WRCOG6B-CORRECTLY ZONED	1.498	MDR		2-5 DU/AC	R-1	3	2							EMWD

Appendix A - Housing Inventory List

458372012	WRCOG6B-CORRECTLY ZONED	0.178	MDR		2-5 DU/AC	R-1	0	0		AREAS OF FLOODING SENSITIVITY				EMWD
459110018	WRCOG6B-CORRECTLY ZONED	0.166	MDR		2-5 DU/AC	R-T	0	0		AREAS OF FLOODING SENSITIVITY				EMWD
561191008	WRCOG6B-CORRECTLY ZONED	0.198	MDR		2-5 DU/AC	R-1A-9000	0	0						SGPWA
564111006	WRCOG6B-CORRECTLY ZONED	0.361	MDR		2-5 DU/AC	R-1A-9000	1	1						SGPWA
564221003	WRCOG6B-CORRECTLY ZONED	0.313	MDR		2-5 DU/AC	R-1A-9000	1	1						SGPWA
563212013	WRCOG6B-CORRECTLY ZONED	0.533	MDR		2-5 DU/AC	R-1A-9000	1	1		AREAS OF FLOODING SENSITIVITY				SGPWA
552080002	WRCOG6B-CORRECTLY ZONED	4.708	MDR		2-5 DU/AC	R-1	9	8						SGPWA
565192009	WRCOG6B-CORRECTLY ZONED	0.271	MDR		2-5 DU/AC	R-1A-9000	1	0						SGPWA
565227015	WRCOG6B-CORRECTLY ZONED	0.198	MDR		2-5 DU/AC	R-1A-9000	0	0						SGPWA
383073012	WRCOG6B-CORRECTLY ZONED	0.091	MDR		2-5 DU/AC	R-1	0	0		AREAS OF FLOODING SENSITIVITY				EMWD
247053013	WRCOG6B-CORRECTLY ZONED	0.095	MDR		2-5 DU/AC	R-1	0	0						WMWD
247045010	WRCOG6B-CORRECTLY ZONED	0.214	MDR		2-5 DU/AC	R-1	0	0						WMWD
327451030	WRCOG6B-CORRECTLY ZONED	0.175	MDR		2-5 DU/AC	R-1	0	0						WMWD
386151037	WRCOG6B-CORRECTLY ZONED	0.072	MDR		2-5 DU/AC	R-1	0	0	COUNTY FAULT ZONE					EMWD
382026004	WRCOG6B-CORRECTLY ZONED	0.118	MDR		2-5 DU/AC	R-1	0	0	COUNTY FAULT ZONE					EMWD
381064018	WRCOG6B-CORRECTLY ZONED	0.070	MDR		2-5 DU/AC	R-3	0	0		AREAS OF FLOODING SENSITIVITY				EMWD
387212062	WRCOG6B-CORRECTLY ZONED	0.106	MDR		2-5 DU/AC	R-1	0	0	COUNTY FAULT ZONE					EMWD
447260015	WRCOG6B-CORRECTLY ZONED	0.591	MDR		2-5 DU/AC	R-1	1	1						EMWD
462060006	WRCOG6B-CORRECTLY ZONED	10.007	MDR		2-5 DU/AC	R-1	20	16		AREAS OF FLOODING SENSITIVITY				EMWD
462192008	WRCOG6B-CORRECTLY ZONED	0.166	MDR		2-5 DU/AC	R-1	0	0						EMWD
565042002	WRCOG6B-CORRECTLY ZONED	0.121	MDR		2-5 DU/AC	R-1A-9000	0	0						SGPWA
563062018	WRCOG6B-CORRECTLY ZONED	0.152	MDR		2-5 DU/AC	R-1A-9000	0	0						SGPWA
563264004	WRCOG6B-CORRECTLY ZONED	0.464	MDR		2-5 DU/AC	R-3A	1	1						SGPWA
561166014	WRCOG6B-CORRECTLY ZONED	0.447	MDR		2-5 DU/AC	R-1A-9000	1	1						SGPWA
559158006	WRCOG6B-CORRECTLY ZONED	0.147	MDR		2-5 DU/AC	R-3A-20000	0	0						SGPWA
565242018	WRCOG6B-CORRECTLY ZONED	0.187	MDR		2-5 DU/AC	R-1A-9000	0	0						SGPWA
564192004	WRCOG6B-CORRECTLY ZONED	0.993	MDR		2-5 DU/AC	R-1A-9000	2	2						SGPWA
560120029	WRCOG6B-CORRECTLY ZONED	0.832	MDR		2-5 DU/AC	R-3A-20000	2	1						SGPWA
434260011	WRCOG6B-CORRECTLY ZONED	0.993	MDR		2-5 DU/AC	R-3	2	2						EMWD
557220025	WRCOG6B-CORRECTLY ZONED	0.099	MDR		2-5 DU/AC	R-1A-9000	0	0						SGPWA
563192002	WRCOG6B-CORRECTLY ZONED	0.278	MDR		2-5 DU/AC	R-3A	1	0						SGPWA
308190004	WRCOG6B-CORRECTLY ZONED	0.176	MDR		2-5 DU/AC	R-A-5	0	0		AREAS OF FLOODING SENSITIVITY	YES			WMWD
309290036	WRCOG6B-CORRECTLY ZONED	4.457	MDR		2-5 DU/AC	R-1	9	7						WMWD
386193005	WRCOG6B-CORRECTLY ZONED	0.195	MDR		2-5 DU/AC	R-1	0	0	COUNTY FAULT ZONE					EMWD
387252018	WRCOG6B-CORRECTLY ZONED	0.115	MDR		2-5 DU/AC	R-1	0	0	COUNTY FAULT ZONE					EMWD



Appendix A - Housing Inventory List

383202008	WRCOG6B-CORRECTLY ZONED	0.133	MDR		2-5 DU/AC	R-3	0	0	COUNTY FAULT ZONE	AREAS OF FLOODING SENSITIVITY				EMWD
386193026	WRCOG6B-CORRECTLY ZONED	0.211	MDR		2-5 DU/AC	R-1	0	0	COUNTY FAULT ZONE					EMWD
387162024	WRCOG6B-CORRECTLY ZONED	0.125	MDR		2-5 DU/AC	R-1	0	0	COUNTY FAULT ZONE					EMWD
388300027	WRCOG6B-CORRECTLY ZONED	0.009	MDR		2-5 DU/AC	R-1	0	0						EMWD
447211023	WRCOG6B-CORRECTLY ZONED	1.918	MDR		2-5 DU/AC	R-1	4	3						EMWD
458350001	WRCOG6B-CORRECTLY ZONED	0.175	MDR		2-5 DU/AC	R-1	0	0						EMWD
458340046	WRCOG6B-CORRECTLY ZONED	0.201	MDR		2-5 DU/AC	R-1	0	0						EMWD
457311006	WRCOG6B-CORRECTLY ZONED	0.241	MDR		2-5 DU/AC	R-1	0	0		AREAS OF FLOODING SENSITIVITY				EMWD
458351002	WRCOG6B-CORRECTLY ZONED	0.175	MDR		2-5 DU/AC	R-1	0	0						EMWD
561094004	WRCOG6B-CORRECTLY ZONED	0.433	MDR		2-5 DU/AC	R-1A-9000	1	1						SGPWA
561142021	WRCOG6B-CORRECTLY ZONED	0.263	MDR		2-5 DU/AC	R-1A-9000	1	0						SGPWA
561151010	WRCOG6B-CORRECTLY ZONED	0.402	MDR		2-5 DU/AC	R-1A-9000	1	1						SGPWA
564103008	WRCOG6B-CORRECTLY ZONED	0.402	MDR		2-5 DU/AC	R-1A-9000	1	1						SGPWA
563182002	WRCOG6B-CORRECTLY ZONED	0.508	MDR		2-5 DU/AC	R-3A	1	1						SGPWA
557201008	WRCOG6B-CORRECTLY ZONED	0.413	MDR		2-5 DU/AC	R-1A-9000	1	1						SGPWA
561203003	WRCOG6B-CORRECTLY ZONED	0.386	MDR		2-5 DU/AC	R-1A-9000	1	1						SGPWA
565232003	WRCOG6B-CORRECTLY ZONED	0.369	MDR		2-5 DU/AC	R-1A-9000	1	1						SGPWA
564104016	WRCOG6B-CORRECTLY ZONED	0.005	MDR		2-5 DU/AC	R-1A-9000	0	0						SGPWA
561155007	WRCOG6B-CORRECTLY ZONED	0.226	MDR		2-5 DU/AC	R-1A-9000	0	0						SGPWA
565161027	WRCOG6B-CORRECTLY ZONED	0.323	MDR		2-5 DU/AC	R-1A-9000	1	1						SGPWA
434260027	WRCOG6B-CORRECTLY ZONED	0.490	MDR		2-5 DU/AC	R-3	1	1						EMWD
383076012	WRCOG6B-CORRECTLY ZONED	0.115	MDR		2-5 DU/AC	R-1	0	0						EMWD
309290037	WRCOG6B-CORRECTLY ZONED	4.974	MDR		2-5 DU/AC	R-1	10	8						WMWD
140150043	WRCOG6B-CORRECTLY ZONED	1.020	MDR		2-5 DU/AC	R-4	2	2		YES				WMWD
135530001	WRCOG6B-CORRECTLY ZONED	0.234	MDR		2-5 DU/AC	R-1-10000	0	0						WMWD
140351026	WRCOG6B-CORRECTLY ZONED	0.227	MDR		2-5 DU/AC	R-1	0	0						WMWD
247044007	WRCOG6B-CORRECTLY ZONED	0.114	MDR		2-5 DU/AC	R-1	0	0						WMWD
308150006	WRCOG6B-CORRECTLY ZONED	20.008	MDR		2-5 DU/AC	R-A-5	40	32		AREAS OF FLOODING SENSITIVITY				WMWD
388362003	WRCOG6B-CORRECTLY ZONED	0.182	MDR		2-5 DU/AC	R-1	0	0						EMWD
381063004	WRCOG6B-CORRECTLY ZONED	0.099	MDR		2-5 DU/AC	R-3	0	0						EMWD
381272036	WRCOG6B-CORRECTLY ZONED	0.101	MDR		2-5 DU/AC	R-3	0	0						EMWD
458362021	WRCOG6B-CORRECTLY ZONED	0.174	MDR		2-5 DU/AC	R-1	0	0						EMWD
462213021	WRCOG6B-CORRECTLY ZONED	0.216	MDR		2-5 DU/AC	R-1	0	0						EMWD
458372006	WRCOG6B-CORRECTLY ZONED	0.221	MDR		2-5 DU/AC	R-1	0	0						EMWD
450020008	WRCOG6B-CORRECTLY ZONED	3.654	MDR		2-5 DU/AC	R-1	7	6						EMWD
549501037	WRCOG6B-CORRECTLY ZONED	0.007	MDR		2-5 DU/AC	R-T	0	0						SGPWA
561123009	WRCOG6B-CORRECTLY ZONED	0.061	MDR		2-5 DU/AC	R-1A-9000	0	0						SGPWA
565290006	WRCOG6B-CORRECTLY ZONED	0.338	MDR		2-5 DU/AC	R-1A-15000	1	1						SGPWA
565041023	WRCOG6B-CORRECTLY ZONED	0.154	MDR		2-5 DU/AC	R-1A-9000	0	0						SGPWA
564140023	WRCOG6B-CORRECTLY ZONED	0.196	MDR		2-5 DU/AC	R-1A-9000	0	0						SGPWA
561072014	WRCOG6B-CORRECTLY ZONED	0.398	MDR		2-5 DU/AC	R-1A-9000	1	1						SGPWA
559158007	WRCOG6B-CORRECTLY ZONED	0.171	MDR		2-5 DU/AC	R-3A-20000	0	0						SGPWA
561043005	WRCOG6B-CORRECTLY ZONED	0.056	MDR		2-5 DU/AC	R-1A-9000	0	0						SGPWA
382050067	WRCOG6B-CORRECTLY ZONED	0.133	MDR		2-5 DU/AC	R-1A	0	0	COUNTY FAULT ZONE					EMWD
247160024	WRCOG6B-CORRECTLY ZONED	0.142	MDR		2-5 DU/AC	R-1	0	0						WMWD

Appendix A - Housing Inventory List

308180009	WRCOG6B-CORRECTLY ZONED	0.249	MDR		2-5 DU/AC	R-A-5	0	0		AREAS OF FLOODING SENSITIVITY					WMWD
327451044	WRCOG6B-CORRECTLY ZONED	0.175	MDR		2-5 DU/AC	R-1	0	0							WMWD
327451041	WRCOG6B-CORRECTLY ZONED	0.175	MDR		2-5 DU/AC	R-1	0	0							WMWD
386152012	WRCOG6B-CORRECTLY ZONED	0.143	MDR		2-5 DU/AC	R-1	0	0	COUNTY FAULT ZONE						EMWD
386153023	WRCOG6B-CORRECTLY ZONED	0.157	MDR		2-5 DU/AC	R-1	0	0	COUNTY FAULT ZONE						EMWD
381281022	WRCOG6B-CORRECTLY ZONED	0.139	MDR		2-5 DU/AC	R-3	0	0	COUNTY FAULT ZONE						EMWD
408050012	WRCOG6B-CORRECTLY ZONED	0.015	MDR		2-5 DU/AC	R-T	0	0		AREAS OF FLOODING SENSITIVITY					EMWD
383033007	WRCOG6B-CORRECTLY ZONED	0.226	MDR		2-5 DU/AC	R-1	0	0							EMWD
386201004	WRCOG6B-CORRECTLY ZONED	0.389	MDR		2-5 DU/AC	R-1	1	1	COUNTY FAULT ZONE						EMWD
387222031	WRCOG6B-CORRECTLY ZONED	0.229	MDR		2-5 DU/AC	R-1	0	0	COUNTY FAULT ZONE						EMWD
383194008	WRCOG6B-CORRECTLY ZONED	0.499	MDR		2-5 DU/AC	R-1	1	1							EMWD
388072031	WRCOG6B-CORRECTLY ZONED	0.809	MDR		2-5 DU/AC	R-1	2	1			YES				EMWD
387212044	WRCOG6B-CORRECTLY ZONED	0.180	MDR		2-5 DU/AC	R-1	0	0	COUNTY FAULT ZONE						EMWD
462190002	WRCOG6B-CORRECTLY ZONED	0.166	MDR		2-5 DU/AC	R-1	0	0							EMWD
447280019	WRCOG6B-CORRECTLY ZONED	0.017	MDR		2-5 DU/AC	R-1	0	0							EMWD
458362029	WRCOG6B-CORRECTLY ZONED	0.312	MDR		2-5 DU/AC	R-1	1	0							EMWD
466391007	WRCOG6B-CORRECTLY ZONED	0.170	MDR		2-5 DU/AC	R-1	0	0			YES				EMWD
476090010	WRCOG6B-CORRECTLY ZONED	5.008	MDR		2-5 DU/AC	R-1	10	8		AREAS OF FLOODING SENSITIVITY					EMWD
462213024	WRCOG6B-CORRECTLY ZONED	0.166	MDR		2-5 DU/AC	R-1	0	0							EMWD
567123025	WRCOG6B-CORRECTLY ZONED	0.148	MDR		2-5 DU/AC	R-1A-9000	0	0							SGPWA
557230015	WRCOG6B-CORRECTLY ZONED	1.902	MDR		2-5 DU/AC	R-1A-9000	4	3							SGPWA
561101017	WRCOG6B-CORRECTLY ZONED	0.437	MDR		2-5 DU/AC	R-1A-9000	1	1							SGPWA
565225031	WRCOG6B-CORRECTLY ZONED	0.105	MDR		2-5 DU/AC	R-1A-9000	0	0							SGPWA
567102020	WRCOG6B-CORRECTLY ZONED	0.230	MDR		2-5 DU/AC	R-1A-9000	0	0		AREAS OF FLOODING SENSITIVITY					SGPWA
548120006	WRCOG6B-CORRECTLY ZONED	4.324	MDR		2-5 DU/AC	R-1	9	7							SGPWA
564071020	WRCOG6B-CORRECTLY ZONED	0.215	MDR		2-5 DU/AC	R-1A-9000	0	0							SGPWA
563181004	WRCOG6B-CORRECTLY ZONED	2.719	MDR		2-5 DU/AC	R-3A	5	4							SGPWA
567102009	WRCOG6B-CORRECTLY ZONED	0.192	MDR		2-5 DU/AC	R-1A-9000	0	0		AREAS OF FLOODING SENSITIVITY					SGPWA
564132005	WRCOG6B-CORRECTLY ZONED	0.142	MDR		2-5 DU/AC	R-1A-9000	0	0							SGPWA
563051006	WRCOG6B-CORRECTLY ZONED	0.360	MDR		2-5 DU/AC	R-1A-9000	1	1							SGPWA
318292011	WRCOG6B-CORRECTLY ZONED	0.289	MDR		2-5 DU/AC	R-1	1	0							WMWD
458340049	WRCOG6B-CORRECTLY ZONED	0.129	MDR		2-5 DU/AC	R-1-20000	0	0							EMWD
563043003	WRCOG6B-CORRECTLY ZONED	0.405	MDR		2-5 DU/AC	R-1A-9000	1	1							SGPWA
476270005	WRCOG6B-CORRECTLY ZONED	2.262	MDR		2-5 DU/AC	R-A-2 1/2	5	4		AREAS OF FLOODING SENSITIVITY				Zone E	EMWD
140320018	WRCOG6B-CORRECTLY ZONED	0.176	MDR		2-5 DU/AC	R-1	0	0							WMWD
140351016	WRCOG6B-CORRECTLY ZONED	0.348	MDR		2-5 DU/AC	R-1	1	1							WMWD

Appendix A - Housing Inventory List

308190008	WRCOG6B-CORRECTLY ZONED	0.178	MDR		2-5 DU/AC	R-A-5	0	0		AREAS OF FLOODING SENSITIVITY	YES			WMWD
318283007	WRCOG6B-CORRECTLY ZONED	0.185	MDR		2-5 DU/AC	R-1	0	0			YES			WMWD
386152024	WRCOG6B-CORRECTLY ZONED	0.138	MDR		2-5 DU/AC	R-1	0	0	COUNTY FAULT ZONE					EMWD
386191001	WRCOG6B-CORRECTLY ZONED	0.220	MDR		2-5 DU/AC	R-1	0	0	COUNTY FAULT ZONE					EMWD
381062026	WRCOG6B-CORRECTLY ZONED	0.066	MDR		2-5 DU/AC	R-3	0	0						EMWD
381064012	WRCOG6B-CORRECTLY ZONED	0.068	MDR		2-5 DU/AC	R-3	0	0						EMWD
438220013	WRCOG6B-CORRECTLY ZONED	3.945	MDR		2-5 DU/AC	R-2	8	6						EMWD
434221004	WRCOG6B-CORRECTLY ZONED	2.316	MDR		2-5 DU/AC	R-A	5	4						EMWD
462202033	WRCOG6B-CORRECTLY ZONED	0.180	MDR		2-5 DU/AC	R-1	0	0						EMWD
447140011	WRCOG6B-CORRECTLY ZONED	0.137	MDR		2-5 DU/AC	R-3	0	0						EMWD
462211005	WRCOG6B-CORRECTLY ZONED	0.183	MDR		2-5 DU/AC	R-1	0	0						EMWD
447312021	WRCOG6B-CORRECTLY ZONED	0.346	MDR		2-5 DU/AC	R-1	1	1						EMWD
565281004	WRCOG6B-CORRECTLY ZONED	0.347	MDR		2-5 DU/AC	R-1A-15000	1	1						SGPWA
561041007	WRCOG6B-CORRECTLY ZONED	0.268	MDR		2-5 DU/AC	R-3A	1	0						SGPWA
555500065	WRCOG6B-CORRECTLY ZONED	0.248	MDR		2-5 DU/AC	R-1-20000	0	0						SGPWA
563074003	WRCOG6B-CORRECTLY ZONED	0.349	MDR		2-5 DU/AC	R-1A-9000	1	1						SGPWA
567112002	WRCOG6B-CORRECTLY ZONED	0.225	MDR		2-5 DU/AC	R-1A-9000	0	0						SGPWA
476010045	WRCOG6B-CORRECTLY ZONED	1.515	MDR		2-5 DU/AC	R-A-2 1/2	3	2						EMWD
135050007	WRCOG6B-CORRECTLY ZONED	0.908	MDR		2-5 DU/AC	R-1	2	1						WMWD
308190011	WRCOG6B-CORRECTLY ZONED	0.178	MDR		2-5 DU/AC	R-A-5	0	0		AREAS OF FLOODING SENSITIVITY	YES			WMWD
327452015	WRCOG6B-CORRECTLY ZONED	0.168	MDR		2-5 DU/AC	R-1	0	0						WMWD
371252009	WRCOG6B-CORRECTLY ZONED	0.168	MDR		2-5 DU/AC	R-1	0	0	COUNTY FAULT ZONE	AREAS OF FLOODING SENSITIVITY				EMWD
386192014	WRCOG6B-CORRECTLY ZONED	0.242	MDR		2-5 DU/AC	R-1	0	0	COUNTY FAULT ZONE					EMWD
386154009	WRCOG6B-CORRECTLY ZONED	0.234	MDR		2-5 DU/AC	R-1	0	0	COUNTY FAULT ZONE					EMWD
383201010	WRCOG6B-CORRECTLY ZONED	2.062	MDR		2-5 DU/AC	R-3	4	3	COUNTY FAULT ZONE	AREAS OF FLOODING SENSITIVITY				EMWD
381290016	WRCOG6B-CORRECTLY ZONED	0.419	MDR		2-5 DU/AC	R-3	1	1		AREAS OF FLOODING SENSITIVITY				EMWD
381223033	WRCOG6B-CORRECTLY ZONED	0.107	MDR		2-5 DU/AC	R-3	0	0	COUNTY FAULT ZONE					EMWD
386152006	WRCOG6B-CORRECTLY ZONED	0.136	MDR		2-5 DU/AC	R-1	0	0	COUNTY FAULT ZONE					EMWD
386151019	WRCOG6B-CORRECTLY ZONED	0.152	MDR		2-5 DU/AC	R-1	0	0	COUNTY FAULT ZONE					EMWD
408050010	WRCOG6B-CORRECTLY ZONED	2.087	MDR		2-5 DU/AC	R-T	4	3		AREAS OF FLOODING SENSITIVITY				EMWD
434260013	WRCOG6B-CORRECTLY ZONED	0.493	MDR		2-5 DU/AC	R-3	1	1						EMWD
402361028	WRCOG6B-CORRECTLY ZONED	0.080	MDR		2-5 DU/AC	R-T	0	0		AREAS OF FLOODING SENSITIVITY				EMWD
450091007	WRCOG6B-CORRECTLY ZONED	0.117	MDR		2-5 DU/AC	R-1	0	0						EMWD
462192015	WRCOG6B-CORRECTLY ZONED	0.181	MDR		2-5 DU/AC	R-1	0	0						EMWD

Appendix A - Housing Inventory List

457310022	WRCOG6B-CORRECTLY ZONED	0.247	MDR		2-5 DU/AC	R-1	0	0		AREAS OF FLOODING SENSITIVITY				EMWD
462193004	WRCOG6B-CORRECTLY ZONED	0.185	MDR		2-5 DU/AC	R-1	0	0						EMWD
458362009	WRCOG6B-CORRECTLY ZONED	0.179	MDR		2-5 DU/AC	R-1	0	0						EMWD
564093011	WRCOG6B-CORRECTLY ZONED	0.178	MDR		2-5 DU/AC	R-1A-9000	0	0						SGPWA
565042012	WRCOG6B-CORRECTLY ZONED	0.136	MDR		2-5 DU/AC	R-1A-9000	0	0						SGPWA
565180017	WRCOG6B-CORRECTLY ZONED	0.219	MDR		2-5 DU/AC	R-1A-9000	0	0						SGPWA
563191006	WRCOG6B-CORRECTLY ZONED	0.210	MDR		2-5 DU/AC	R-3A	0	0						SGPWA
552032008	WRCOG6B-CORRECTLY ZONED	0.169	MDR		2-5 DU/AC	R-1	0	0						SGPWA
564181004	WRCOG6B-CORRECTLY ZONED	0.245	MDR		2-5 DU/AC	R-1A-9000	0	0		AREAS OF FLOODING SENSITIVITY				SGPWA
565252002	WRCOG6B-CORRECTLY ZONED	0.201	MDR		2-5 DU/AC	R-1A-9000	0	0						SGPWA
563191001	WRCOG6B-CORRECTLY ZONED	0.208	MDR		2-5 DU/AC	R-3A	0	0						SGPWA
564140011	WRCOG6B-CORRECTLY ZONED	0.849	MDR		2-5 DU/AC	R-1A-9000	2	1						SGPWA
563043005	WRCOG6B-CORRECTLY ZONED	0.193	MDR		2-5 DU/AC	R-1A-9000	0	0						SGPWA
476270003	WRCOG6B-CORRECTLY ZONED	2.139	MDR		2-5 DU/AC	R-A-2 1/2	4	3		AREAS OF FLOODING SENSITIVITY			Zone E	EMWD
135541002	WRCOG6B-CORRECTLY ZONED	0.339	MDR		2-5 DU/AC	R-1-10000	1	1						WMWD
270350060	WRCOG6B-CORRECTLY ZONED	0.562	MDR		2-5 DU/AC	R-1	1	1			YES			WMWD
327461004	WRCOG6B-CORRECTLY ZONED	0.177	MDR		2-5 DU/AC	R-1	0	0						WMWD
381281021	WRCOG6B-CORRECTLY ZONED	0.131	MDR		2-5 DU/AC	R-3	0	0	COUNTY FAULT ZONE					EMWD
386201019	WRCOG6B-CORRECTLY ZONED	0.214	MDR		2-5 DU/AC	R-1	0	0						EMWD
386201014	WRCOG6B-CORRECTLY ZONED	0.275	MDR		2-5 DU/AC	R-1	1	0	COUNTY FAULT ZONE					EMWD
408050004	WRCOG6B-CORRECTLY ZONED	3.630	MDR		2-5 DU/AC	R-T	7	6		AREAS OF FLOODING SENSITIVITY				EMWD
383192002	WRCOG6B-CORRECTLY ZONED	0.215	MDR		2-5 DU/AC	R-1	0	0						EMWD
383194006	WRCOG6B-CORRECTLY ZONED	0.192	MDR		2-5 DU/AC	R-1	0	0						EMWD
466391031	WRCOG6B-CORRECTLY ZONED	0.173	MDR		2-5 DU/AC	R-1	0	0			YES			EMWD
458350019	WRCOG6B-CORRECTLY ZONED	0.504	MDR		2-5 DU/AC	R-1-20000	1	1						EMWD
458362006	WRCOG6B-CORRECTLY ZONED	0.164	MDR		2-5 DU/AC	R-1	0	0						EMWD
462190003	WRCOG6B-CORRECTLY ZONED	0.167	MDR		2-5 DU/AC	R-1	0	0						EMWD
462202036	WRCOG6B-CORRECTLY ZONED	0.181	MDR		2-5 DU/AC	R-1	0	0						EMWD
563282003	WRCOG6B-CORRECTLY ZONED	0.528	MDR		2-5 DU/AC	R-1A-9000	1	1		AREAS OF FLOODING SENSITIVITY				SGPWA
559161003	WRCOG6B-CORRECTLY ZONED	0.109	MDR		2-5 DU/AC	R-3A-20000	0	0						SGPWA
567103014	WRCOG6B-CORRECTLY ZONED	0.213	MDR		2-5 DU/AC	R-1A-9000	0	0						SGPWA
563231014	WRCOG6B-CORRECTLY ZONED	0.592	MDR		2-5 DU/AC	R-3A	1	1						SGPWA
458360010	WRCOG6B-CORRECTLY ZONED	0.119	MDR		2-5 DU/AC	R-1-20000	0	0						EMWD
966420030	WRCOG6B-CORRECTLY ZONED	0.192	MDR		2-5 DU/AC	R-5	0	0						EMWD
553331008	WRCOG6B-CORRECTLY ZONED	0.362	MDR		2-5 DU/AC	R-1	1	1						SGPWA
564140050	WRCOG6B-CORRECTLY ZONED	0.359	MDR		2-5 DU/AC	R-1A-9000	1	1						SGPWA
553330007	WRCOG6B-CORRECTLY ZONED	0.365	MDR		2-5 DU/AC	R-1	1	1						SGPWA
561220033	WRCOG6B-CORRECTLY ZONED	0.540	MDR		2-5 DU/AC	R-1A-9000	1	1						SGPWA
553330003	WRCOG6B-CORRECTLY ZONED	0.316	MDR		2-5 DU/AC	R-1	1	1						SGPWA
381300019	WRCOG6B-CORRECTLY ZONED	0.595	MDR		2-5 DU/AC	R-3	1	1	COUNTY FAULT ZONE					EMWD
461210030	WRCOG6B-CORRECTLY ZONED	23.754	MDR		2-5 DU/AC	SP ZONE	48	38			YES			EMWD
451260042	WRCOG6B-CORRECTLY ZONED	0.200	MDR		2-5 DU/AC	R-1	0	0						EMWD

Appendix A - Housing Inventory List

966420031	WRCOG6B-CORRECTLY ZONED	0.055	MDR		2-5 DU/AC	R-5	0	0						EMWD
563213042	WRCOG6B-CORRECTLY ZONED	0.902	MDR		2-5 DU/AC	R-1A-9000	2	1		AREAS OF FLOODING SENSITIVITY				SGPWA
553330011	WRCOG6B-CORRECTLY ZONED	0.301	MDR		2-5 DU/AC	R-1	1	0						SGPWA
451260046	WRCOG6B-CORRECTLY ZONED	0.170	MDR		2-5 DU/AC	R-1	0	0						EMWD
451260033	WRCOG6B-CORRECTLY ZONED	0.170	MDR		2-5 DU/AC	R-1	0	0						EMWD
451260034	WRCOG6B-CORRECTLY ZONED	0.171	MDR		2-5 DU/AC	R-1	0	0						EMWD
553330008	WRCOG6B-CORRECTLY ZONED	0.367	MDR		2-5 DU/AC	R-1	1	1						SGPWA
563222056	WRCOG6B-CORRECTLY ZONED	0.919	MDR		2-5 DU/AC	R-3A	2	1		AREAS OF FLOODING SENSITIVITY				SGPWA
553330002	WRCOG6B-CORRECTLY ZONED	0.316	MDR		2-5 DU/AC	R-1	1	1						SGPWA
451260047	WRCOG6B-CORRECTLY ZONED	0.176	MDR		2-5 DU/AC	R-1	0	0						EMWD
381300017	WRCOG6B-CORRECTLY ZONED	0.851	MDR		2-5 DU/AC	R-3	2	1	COUNTY FAULT ZONE					EMWD
449323024	WRCOG6B-CORRECTLY ZONED	4.229	MDR		2-5 DU/AC	R-A-1	8	7						EMWD
255190028	WRCOG6B-CORRECTLY ZONED	0.401	MDR		2-5 DU/AC	R-A-20000	1	1		AREAS OF FLOODING SENSITIVITY				WMWD
480020027	WRCOG6B-CORRECTLY ZONED	34.978	MDR		2-5 DU/AC	R-1	70	56				Zone E		EMWD
461210030	WRCOG6B-CORRECTLY ZONED	15.728	MDR		2-5 DU/AC	SP ZONE	31	25		YES				EMWD
553331001	WRCOG6B-CORRECTLY ZONED	0.350	MDR		2-5 DU/AC	R-1	1	1						SGPWA
451260032	WRCOG6B-CORRECTLY ZONED	0.176	MDR		2-5 DU/AC	R-1	0	0						EMWD
451260040	WRCOG6B-CORRECTLY ZONED	0.270	MDR		2-5 DU/AC	R-1	1	0						EMWD
480020027	WRCOG6B-CORRECTLY ZONED	4.656	MDR		2-5 DU/AC	R-1	9	7				Zone E		EMWD
553331006	WRCOG6B-CORRECTLY ZONED	0.303	MDR		2-5 DU/AC	R-1	1	0						SGPWA
563222057	WRCOG6B-CORRECTLY ZONED	0.215	MDR		2-5 DU/AC	R-3A	0	0		AREAS OF FLOODING SENSITIVITY				SGPWA
383210049	WRCOG6B-CORRECTLY ZONED	0.213	MDR		2-5 DU/AC	R-3	0	0	COUNTY FAULT ZONE	AREAS OF FLOODING SENSITIVITY				EMWD
567112022	WRCOG6B-CORRECTLY ZONED	0.859	MDR		2-5 DU/AC	R-1A-9000	2	1						SGPWA
553330013	WRCOG6B-CORRECTLY ZONED	0.360	MDR		2-5 DU/AC	R-1	1	1						SGPWA
461210032	WRCOG6B-CORRECTLY ZONED	1.504	MDR		2-5 DU/AC		3	2		YES				EMWD
451260037	WRCOG6B-CORRECTLY ZONED	0.173	MDR		2-5 DU/AC	R-1	0	0						EMWD
451260035	WRCOG6B-CORRECTLY ZONED	0.171	MDR		2-5 DU/AC	R-1	0	0						EMWD
383210048	WRCOG6B-CORRECTLY ZONED	0.202	MDR		2-5 DU/AC	R-3	0	0	COUNTY FAULT ZONE	AREAS OF FLOODING SENSITIVITY				EMWD
553331007	WRCOG6B-CORRECTLY ZONED	0.303	MDR		2-5 DU/AC	R-1	1	0						SGPWA
553330010	WRCOG6B-CORRECTLY ZONED	0.299	MDR		2-5 DU/AC	R-1	1	0						SGPWA
563121014	WRCOG6B-CORRECTLY ZONED	0.730	MDR		2-5 DU/AC	R-1A-9000	1	1						SGPWA
383210050	WRCOG6B-CORRECTLY ZONED	0.214	MDR		2-5 DU/AC	R-3	0	0	COUNTY FAULT ZONE	AREAS OF FLOODING SENSITIVITY				EMWD
451260038	WRCOG6B-CORRECTLY ZONED	0.239	MDR		2-5 DU/AC	R-1	0	0						EMWD
480020027	WRCOG6B-CORRECTLY ZONED	0.005	MDR		2-5 DU/AC	R-1	0	0				Zone E		EMWD
451260039	WRCOG6B-CORRECTLY ZONED	0.202	MDR		2-5 DU/AC	R-1	0	0						EMWD
553331004	WRCOG6B-CORRECTLY ZONED	0.292	MDR		2-5 DU/AC	R-1	1	0						SGPWA
553330006	WRCOG6B-CORRECTLY ZONED	0.375	MDR		2-5 DU/AC	R-1	1	1						SGPWA
451260043	WRCOG6B-CORRECTLY ZONED	0.165	MDR		2-5 DU/AC	R-1	0	0						EMWD

Appendix A - Housing Inventory List

563222055	WRCOG6B-CORRECTLY ZONED	0.905	MDR		2-5 DU/AC	R-3A	2	1		AREAS OF FLOODING SENSITIVITY				SGPWA
563231019	WRCOG6B-CORRECTLY ZONED	1.239	MDR		2-5 DU/AC	R-3A	2	2						SGPWA
451260044	WRCOG6B-CORRECTLY ZONED	0.171	MDR		2-5 DU/AC	R-1	0	0						EMWD
557220028	WRCOG6B-CORRECTLY ZONED	0.434	MDR		2-5 DU/AC	R-1A-9000	1	1						SGPWA
553330001	WRCOG6B-CORRECTLY ZONED	0.374	MDR		2-5 DU/AC	R-1	1	1						SGPWA
966420032	WRCOG6B-CORRECTLY ZONED	1.092	MDR		2-5 DU/AC	R-5	2	2						EMWD
451260045	WRCOG6B-CORRECTLY ZONED	0.171	MDR		2-5 DU/AC	R-1	0	0						EMWD
553330012	WRCOG6B-CORRECTLY ZONED	0.301	MDR		2-5 DU/AC	R-1	1	0						SGPWA
553331005	WRCOG6B-CORRECTLY ZONED	0.300	MDR		2-5 DU/AC	R-1	1	0						SGPWA
480020030	WRCOG6B-CORRECTLY ZONED	9.780	MDR		2-5 DU/AC	R-4	20	16				Zone E		EMWD
553330005	WRCOG6B-CORRECTLY ZONED	0.480	MDR		2-5 DU/AC	R-1	1	1						EMWD
451260036	WRCOG6B-CORRECTLY ZONED	0.171	MDR		2-5 DU/AC	R-1	0	0						EMWD
480020030	WRCOG6B-CORRECTLY ZONED	0.434	MDR		2-5 DU/AC	R-4	1	1				Zone E		EMWD
553330009	WRCOG6B-CORRECTLY ZONED	0.448	MDR		2-5 DU/AC	R-1	1	1						SGPWA
383075025	WRCOG6B-CORRECTLY ZONED	0.260	MDR		2-5 DU/AC	R-1	1	0						EMWD
553330004	WRCOG6B-CORRECTLY ZONED	0.314	MDR		2-5 DU/AC	R-1	1	1						SGPWA
553331003	WRCOG6B-CORRECTLY ZONED	0.293	MDR		2-5 DU/AC	R-1	1	0						SGPWA
451260041	WRCOG6B-CORRECTLY ZONED	0.208	MDR		2-5 DU/AC	R-1	0	0						EMWD
553331002	WRCOG6B-CORRECTLY ZONED	0.293	MDR		2-5 DU/AC	R-1	1	0						SGPWA
966420029	WRCOG6B-CORRECTLY ZONED	5.384	MDR		2-5 DU/AC	R-5	11	9						EMWD
		<b>4474</b>					<b>8947</b>	<b>7145</b>						
Not Zoned Correctly														
326250037	WRCOG6A-NOT CORRECTLY ZONED	4.250	MDR		2-5 DU/AC	R-R						Zone E		WMWD
872233022	OTHER6A-NOT CORRECTLY ZONED	0.077	MDR		2-5 DU/AC	W-2-M								PVID
872294026	OTHER6A-NOT CORRECTLY ZONED	0.153	MDR		2-5 DU/AC	W-2-M								PVID
528102044	OTHER6A-NOT CORRECTLY ZONED	0.108	MDR		2-5 DU/AC	W-2-M				AREAS OF FLOODING SENSITIVITY		Cabazon Conservation Area		SGPWA
520101008	OTHER6A-NOT CORRECTLY ZONED	0.299	MDR		2-5 DU/AC	R-R								SGPWA
872281027	OTHER6A-NOT CORRECTLY ZONED	0.092	MDR		2-5 DU/AC	C-1/C-P								PVID
872324004	OTHER6A-NOT CORRECTLY ZONED	1.561	MDR		2-5 DU/AC	W-2-M								PVID
872281022	OTHER6A-NOT CORRECTLY ZONED	0.091	MDR		2-5 DU/AC	C-1/C-P								PVID
519142009	OTHER6A-NOT CORRECTLY ZONED	0.245	MDR		2-5 DU/AC	W-2								SGPWA
519121005	OTHER6A-NOT CORRECTLY ZONED	0.264	MDR		2-5 DU/AC	W-2					SAN ANDREAS FAULT ZONE			SGPWA
528033028	OTHER6A-NOT CORRECTLY ZONED	0.124	MDR		2-5 DU/AC	W-2-M				AREAS OF FLOODING SENSITIVITY		Cabazon Conservation Area		SGPWA
528121002	OTHER6A-NOT CORRECTLY ZONED	0.124	MDR		2-5 DU/AC	W-2-M				AREAS OF FLOODING SENSITIVITY		Cabazon Conservation Area		SGPWA
872304009	OTHER6A-NOT CORRECTLY ZONED	0.169	MDR		2-5 DU/AC	W-2-M								PVID
872312003	OTHER6A-NOT CORRECTLY ZONED	1.538	MDR		2-5 DU/AC	W-2-M								PVID
519151012	OTHER6A-NOT CORRECTLY ZONED	0.318	MDR		2-5 DU/AC	W-2								SGPWA
833092009	OTHER6A-NOT CORRECTLY ZONED	0.350	MDR		2-5 DU/AC	R-R				AREAS OF FLOODING SENSITIVITY				PVID
519121014	OTHER6A-NOT CORRECTLY ZONED	0.250	MDR		2-5 DU/AC	W-2					SAN ANDREAS FAULT ZONE			SGPWA

Appendix A - Housing Inventory List

528101021	OTHER6A-NOT CORRECTLY ZC	0.101	MDR		2-5 DU/AC	W-2-M				AREAS OF FLOODING SENSITIVITY		Cabazon Conservation Area		SGPWA
528033004	OTHER6A-NOT CORRECTLY ZC	0.129	MDR		2-5 DU/AC	W-2-M				AREAS OF FLOODING SENSITIVITY		Cabazon Conservation Area		SGPWA
872294015	OTHER6A-NOT CORRECTLY ZC	0.462	MDR		2-5 DU/AC	C-1/C-P								PVID
519122004	OTHER6A-NOT CORRECTLY ZC	0.279	MDR		2-5 DU/AC	W-2								SGPWA
528032033	OTHER6A-NOT CORRECTLY ZC	0.124	MDR		2-5 DU/AC	W-2-M				AREAS OF FLOODING SENSITIVITY		Cabazon Conservation Area		SGPWA
519151002	OTHER6A-NOT CORRECTLY ZC	0.589	MDR		2-5 DU/AC	W-2								SGPWA
872301023	OTHER6A-NOT CORRECTLY ZC	0.639	MDR		2-5 DU/AC	C-1/C-P								PVID
528112001	OTHER6A-NOT CORRECTLY ZC	0.104	MDR		2-5 DU/AC	W-2-M				AREAS OF FLOODING SENSITIVITY		Cabazon Conservation Area		SGPWA
519121003	OTHER6A-NOT CORRECTLY ZC	0.642	MDR		2-5 DU/AC	W-2			SAN ANDREAS FAULT ZONE					SGPWA
519132004	OTHER6A-NOT CORRECTLY ZC	0.270	MDR		2-5 DU/AC	W-2								SGPWA
519131010	OTHER6A-NOT CORRECTLY ZC	0.254	MDR		2-5 DU/AC	W-2								SGPWA
520101006	OTHER6A-NOT CORRECTLY ZC	0.301	MDR		2-5 DU/AC	R-R								SGPWA
528102040	OTHER6A-NOT CORRECTLY ZC	0.106	MDR		2-5 DU/AC	W-2-M				AREAS OF FLOODING SENSITIVITY		Cabazon Conservation Area		SGPWA
833081026	OTHER6A-NOT CORRECTLY ZC	0.439	MDR		2-5 DU/AC	R-R								PVID
519121007	OTHER6A-NOT CORRECTLY ZC	0.258	MDR		2-5 DU/AC	W-2			SAN ANDREAS FAULT ZONE					SGPWA
872281025	OTHER6A-NOT CORRECTLY ZC	0.092	MDR		2-5 DU/AC	C-1/C-P								PVID
528031008	OTHER6A-NOT CORRECTLY ZC	0.347	MDR		2-5 DU/AC	W-2-M				AREAS OF FLOODING SENSITIVITY		Cabazon Conservation Area		SGPWA
528102046	OTHER6A-NOT CORRECTLY ZC	0.096	MDR		2-5 DU/AC	W-2-M				AREAS OF FLOODING SENSITIVITY		Cabazon Conservation Area		SGPWA
519121015	OTHER6A-NOT CORRECTLY ZC	0.266	MDR		2-5 DU/AC	W-2			SAN ANDREAS FAULT ZONE					SGPWA
528034002	OTHER6A-NOT CORRECTLY ZC	0.124	MDR		2-5 DU/AC	W-2-M				AREAS OF FLOODING SENSITIVITY		Cabazon Conservation Area		SGPWA
528111011	OTHER6A-NOT CORRECTLY ZC	0.102	MDR		2-5 DU/AC	W-2-M				AREAS OF FLOODING SENSITIVITY		Cabazon Conservation Area		SGPWA
519122001	OTHER6A-NOT CORRECTLY ZC	0.257	MDR		2-5 DU/AC	W-2			SAN ANDREAS FAULT ZONE					SGPWA
528104008	OTHER6A-NOT CORRECTLY ZC	0.124	MDR		2-5 DU/AC	W-2-M				AREAS OF FLOODING SENSITIVITY		Cabazon Conservation Area		SGPWA
528041001	OTHER6A-NOT CORRECTLY ZC	0.166	MDR		2-5 DU/AC	W-2-M				AREAS OF FLOODING SENSITIVITY		Cabazon Conservation Area		SGPWA





Appendix A - Housing Inventory List

528111002	OTHER6A-NOT CORRECTLY ZC	0.102	MDR		2-5 DU/AC	W-2-M				AREAS OF FLOODING SENSITIVITY		Cabazon Conservation Area		SGPWA
872294028	OTHER6A-NOT CORRECTLY ZC	0.152	MDR		2-5 DU/AC	W-2-M								PVID
528101013	OTHER6A-NOT CORRECTLY ZC	0.101	MDR		2-5 DU/AC	W-2-M				AREAS OF FLOODING SENSITIVITY		Cabazon Conservation Area		SGPWA
528102023	OTHER6A-NOT CORRECTLY ZC	0.104	MDR		2-5 DU/AC	W-2-M				AREAS OF FLOODING SENSITIVITY		Cabazon Conservation Area		SGPWA
872274035	OTHER6A-NOT CORRECTLY ZC	0.185	MDR		2-5 DU/AC	W-2-M								PVID
528112022	OTHER6A-NOT CORRECTLY ZC	0.108	MDR		2-5 DU/AC	W-2-M				AREAS OF FLOODING SENSITIVITY		Cabazon Conservation Area		SGPWA
519132022	OTHER6A-NOT CORRECTLY ZC	0.275	MDR		2-5 DU/AC	W-2								SGPWA
528104013	OTHER6A-NOT CORRECTLY ZC	0.124	MDR		2-5 DU/AC	W-2-M				AREAS OF FLOODING SENSITIVITY		Cabazon Conservation Area		SGPWA
528104007	OTHER6A-NOT CORRECTLY ZC	0.122	MDR		2-5 DU/AC	W-2-M				AREAS OF FLOODING SENSITIVITY		Cabazon Conservation Area		SGPWA
872304008	OTHER6A-NOT CORRECTLY ZC	0.173	MDR		2-5 DU/AC	W-2-M								PVID
519122007	OTHER6A-NOT CORRECTLY ZC	0.280	MDR		2-5 DU/AC	W-2								SGPWA
872100014	OTHER6A-NOT CORRECTLY ZC	0.352	MDR		2-5 DU/AC	W-2-M								PVID
872283016	OTHER6A-NOT CORRECTLY ZC	0.171	MDR		2-5 DU/AC	C-1/C-P								PVID
872274029	OTHER6A-NOT CORRECTLY ZC	0.183	MDR		2-5 DU/AC	C-1/C-P								PVID
528034026	OTHER6A-NOT CORRECTLY ZC	0.124	MDR		2-5 DU/AC	W-2-M				AREAS OF FLOODING SENSITIVITY		Cabazon Conservation Area		SGPWA
528042016	OTHER6A-NOT CORRECTLY ZC	0.131	MDR		2-5 DU/AC	W-2-M				AREAS OF FLOODING SENSITIVITY		Cabazon Conservation Area		SGPWA
528032028	OTHER6A-NOT CORRECTLY ZC	0.124	MDR		2-5 DU/AC	W-2-M				AREAS OF FLOODING SENSITIVITY		Cabazon Conservation Area		SGPWA
520101007	OTHER6A-NOT CORRECTLY ZC	0.297	MDR		2-5 DU/AC	R-R								SGPWA
519121008	OTHER6A-NOT CORRECTLY ZC	0.831	MDR		2-5 DU/AC	W-2			SAN ANDREAS FAULT ZONE					SGPWA
528102012	OTHER6A-NOT CORRECTLY ZC	0.103	MDR		2-5 DU/AC	W-2-M				AREAS OF FLOODING SENSITIVITY		Cabazon Conservation Area		SGPWA
872304007	OTHER6A-NOT CORRECTLY ZC	0.507	MDR		2-5 DU/AC	W-2-M								PVID
872311007	OTHER6A-NOT CORRECTLY ZC	0.463	MDR		2-5 DU/AC	W-2-M								PVID
519151013	OTHER6A-NOT CORRECTLY ZC	0.359	MDR		2-5 DU/AC	W-2								SGPWA
528101018	OTHER6A-NOT CORRECTLY ZC	0.103	MDR		2-5 DU/AC	W-2-M				AREAS OF FLOODING SENSITIVITY		Cabazon Conservation Area		SGPWA
528042033	OTHER6A-NOT CORRECTLY ZC	0.117	MDR		2-5 DU/AC	W-2-M				AREAS OF FLOODING SENSITIVITY		Cabazon Conservation Area		SGPWA
528112023	OTHER6A-NOT CORRECTLY ZC	0.108	MDR		2-5 DU/AC	W-2-M				AREAS OF FLOODING SENSITIVITY		Cabazon Conservation Area		SGPWA

Appendix A - Housing Inventory List

519122002	OTHER6A-NOT CORRECTLY ZC	0.276	MDR		2-5 DU/AC	W-2			SAN ANDREAS FAULT ZONE					SGPWA
528032032	OTHER6A-NOT CORRECTLY ZC	0.123	MDR		2-5 DU/AC	W-2-M				AREAS OF FLOODING SENSITIVITY		Cabazon Conservation Area		SGPWA
872233019	OTHER6A-NOT CORRECTLY ZC	0.386	MDR		2-5 DU/AC	W-2-M								PVID
528102038	OTHER6A-NOT CORRECTLY ZC	0.103	MDR		2-5 DU/AC	W-2-M				AREAS OF FLOODING SENSITIVITY		Cabazon Conservation Area		SGPWA
528031007	OTHER6A-NOT CORRECTLY ZC	0.311	MDR		2-5 DU/AC	W-2-M				AREAS OF FLOODING SENSITIVITY		Cabazon Conservation Area		SGPWA
872301015	OTHER6A-NOT CORRECTLY ZC	0.617	MDR		2-5 DU/AC	C-1/C-P								PVID
872274027	OTHER6A-NOT CORRECTLY ZC	0.185	MDR		2-5 DU/AC	W-2-M								PVID
519131003	OTHER6A-NOT CORRECTLY ZC	0.437	MDR		2-5 DU/AC	W-2								SGPWA
528042031	OTHER6A-NOT CORRECTLY ZC	0.116	MDR		2-5 DU/AC	W-2-M				AREAS OF FLOODING SENSITIVITY		Cabazon Conservation Area		SGPWA
528034027	OTHER6A-NOT CORRECTLY ZC	0.124	MDR		2-5 DU/AC	W-2-M				AREAS OF FLOODING SENSITIVITY		Cabazon Conservation Area		SGPWA
528103029	OTHER6A-NOT CORRECTLY ZC	0.122	MDR		2-5 DU/AC	W-2-M				AREAS OF FLOODING SENSITIVITY		Cabazon Conservation Area		SGPWA
520092006	OTHER6A-NOT CORRECTLY ZC	0.299	MDR		2-5 DU/AC	R-R								SGPWA
528101010	OTHER6A-NOT CORRECTLY ZC	0.102	MDR		2-5 DU/AC	W-2-M				AREAS OF FLOODING SENSITIVITY		Cabazon Conservation Area		SGPWA
528122034	OTHER6A-NOT CORRECTLY ZC	0.412	MDR		2-5 DU/AC	W-2-M				AREAS OF FLOODING SENSITIVITY		Cabazon Conservation Area		SGPWA
519121019	OTHER6A-NOT CORRECTLY ZC	0.576	MDR		2-5 DU/AC	W-2								SGPWA
519132001	OTHER6A-NOT CORRECTLY ZC	0.436	MDR		2-5 DU/AC	W-2								SGPWA
872282018	OTHER6A-NOT CORRECTLY ZC	0.169	MDR		2-5 DU/AC	W-2-M								PVID
872281029	OTHER6A-NOT CORRECTLY ZC	0.456	MDR		2-5 DU/AC	C-1/C-P								PVID
872274030	OTHER6A-NOT CORRECTLY ZC	0.183	MDR		2-5 DU/AC	C-1/C-P								PVID
833091013	OTHER6A-NOT CORRECTLY ZC	0.353	MDR		2-5 DU/AC	R-R								PVID
833092032	OTHER6A-NOT CORRECTLY ZC	0.931	MDR		2-5 DU/AC	R-R				AREAS OF FLOODING SENSITIVITY				PVID
872281026	OTHER6A-NOT CORRECTLY ZC	0.092	MDR		2-5 DU/AC	C-1/C-P								PVID
519121011	OTHER6A-NOT CORRECTLY ZC	0.267	MDR		2-5 DU/AC	W-2			SAN ANDREAS FAULT ZONE					SGPWA
519121018	OTHER6A-NOT CORRECTLY ZC	0.265	MDR		2-5 DU/AC	W-2								SGPWA
528112005	OTHER6A-NOT CORRECTLY ZC	0.103	MDR		2-5 DU/AC	W-2-M				AREAS OF FLOODING SENSITIVITY		Cabazon Conservation Area		SGPWA
528033020	OTHER6A-NOT CORRECTLY ZC	0.124	MDR		2-5 DU/AC	W-2-M				AREAS OF FLOODING SENSITIVITY		Cabazon Conservation Area		SGPWA
526170011	OTHER6A-NOT CORRECTLY ZC	0.241	MDR	CCO	2-5 DU/AC	W-2-M				AREAS OF FLOODING SENSITIVITY		Cabazon Conservation Area		SGPWA

Appendix A - Housing Inventory List

519132017	OTHER6A-NOT CORRECTLY ZC	0.278	MDR		2-5 DU/AC	W-2								SGPWA
528042019	OTHER6A-NOT CORRECTLY ZC	0.125	MDR		2-5 DU/AC	W-2-M				AREAS OF FLOODING SENSITIVITY		Cabazon Conservation Area		SGPWA
872333011	OTHER6A-NOT CORRECTLY ZC	1.050	MDR		2-5 DU/AC	A-1-5								PVID
528104036	OTHER6A-NOT CORRECTLY ZC	0.122	MDR		2-5 DU/AC	W-2-M				AREAS OF FLOODING SENSITIVITY		Cabazon Conservation Area		SGPWA
519121001	OTHER6A-NOT CORRECTLY ZC	0.459	MDR		2-5 DU/AC	W-2			SAN ANDREAS FAULT ZONE					SGPWA
872322003	OTHER6A-NOT CORRECTLY ZC	1.555	MDR		2-5 DU/AC	W-2-M								PVID
872274023	OTHER6A-NOT CORRECTLY ZC	0.092	MDR		2-5 DU/AC	C-1/C-P								PVID
519152009	OTHER6A-NOT CORRECTLY ZC	0.410	MDR		2-5 DU/AC	W-2								SGPWA
528033006	OTHER6A-NOT CORRECTLY ZC	0.126	MDR		2-5 DU/AC	W-2-M				AREAS OF FLOODING SENSITIVITY		Cabazon Conservation Area		SGPWA
872294012	OTHER6A-NOT CORRECTLY ZC	0.395	MDR		2-5 DU/AC	C-1/C-P								PVID
528113004	OTHER6A-NOT CORRECTLY ZC	0.125	MDR		2-5 DU/AC	W-2-M				AREAS OF FLOODING SENSITIVITY		Cabazon Conservation Area		SGPWA
528031001	OTHER6A-NOT CORRECTLY ZC	0.313	MDR		2-5 DU/AC	W-2-M				AREAS OF FLOODING SENSITIVITY		Cabazon Conservation Area		SGPWA
528102027	OTHER6A-NOT CORRECTLY ZC	0.104	MDR		2-5 DU/AC	W-2-M				AREAS OF FLOODING SENSITIVITY		Cabazon Conservation Area		SGPWA
528104003	OTHER6A-NOT CORRECTLY ZC	0.123	MDR		2-5 DU/AC	W-2-M				AREAS OF FLOODING SENSITIVITY		Cabazon Conservation Area		SGPWA
872233026	OTHER6A-NOT CORRECTLY ZC	0.078	MDR		2-5 DU/AC	W-2-M								PVID
519142006	OTHER6A-NOT CORRECTLY ZC	0.291	MDR		2-5 DU/AC	W-2								SGPWA
872282007	OTHER6A-NOT CORRECTLY ZC	0.172	MDR		2-5 DU/AC	W-2-M								PVID
872324003	OTHER6A-NOT CORRECTLY ZC	1.543	MDR		2-5 DU/AC	W-2-M								PVID
872323008	OTHER6A-NOT CORRECTLY ZC	1.569	MDR		2-5 DU/AC	W-2-M								PVID
872303018	OTHER6A-NOT CORRECTLY ZC	0.170	MDR		2-5 DU/AC	W-2-M								PVID
528033016	OTHER6A-NOT CORRECTLY ZC	0.127	MDR		2-5 DU/AC	W-2-M				AREAS OF FLOODING SENSITIVITY		Cabazon Conservation Area		SGPWA
519152007	OTHER6A-NOT CORRECTLY ZC	0.404	MDR		2-5 DU/AC	W-2								SGPWA
528042026	OTHER6A-NOT CORRECTLY ZC	0.114	MDR		2-5 DU/AC	W-2-M				AREAS OF FLOODING SENSITIVITY		Cabazon Conservation Area		SGPWA
872294027	OTHER6A-NOT CORRECTLY ZC	0.188	MDR		2-5 DU/AC	W-2-M								PVID
528032022	OTHER6A-NOT CORRECTLY ZC	0.123	MDR		2-5 DU/AC	W-2-M				AREAS OF FLOODING SENSITIVITY		Cabazon Conservation Area		SGPWA
519121010	OTHER6A-NOT CORRECTLY ZC	0.315	MDR		2-5 DU/AC	W-2			SAN ANDREAS FAULT ZONE					SGPWA
528034004	OTHER6A-NOT CORRECTLY ZC	0.129	MDR		2-5 DU/AC	W-2-M				AREAS OF FLOODING SENSITIVITY		Cabazon Conservation Area		SGPWA

Appendix A - Housing Inventory List

528042035	OTHER6A-NOT CORRECTLY ZC	0.120	MDR		2-5 DU/AC	W-2-M				AREAS OF FLOODING SENSITIVITY		Cabazon Conservation Area		SGPWA
872321004	OTHER6A-NOT CORRECTLY ZC	1.563	MDR		2-5 DU/AC	W-2-M								PVID
872272026	OTHER6A-NOT CORRECTLY ZC	0.092	MDR		2-5 DU/AC	C-1/C-P								PVID
528034020	OTHER6A-NOT CORRECTLY ZC	0.120	MDR		2-5 DU/AC	W-2-M				AREAS OF FLOODING SENSITIVITY		Cabazon Conservation Area		SGPWA
519132021	OTHER6A-NOT CORRECTLY ZC	0.277	MDR		2-5 DU/AC	W-2								SGPWA
528032017	OTHER6A-NOT CORRECTLY ZC	0.125	MDR		2-5 DU/AC	W-2-M				AREAS OF FLOODING SENSITIVITY		Cabazon Conservation Area		SGPWA
519132005	OTHER6A-NOT CORRECTLY ZC	0.273	MDR		2-5 DU/AC	W-2								SGPWA
528031002	OTHER6A-NOT CORRECTLY ZC	0.315	MDR		2-5 DU/AC	W-2-M				AREAS OF FLOODING SENSITIVITY		Cabazon Conservation Area		SGPWA
872283014	OTHER6A-NOT CORRECTLY ZC	0.345	MDR		2-5 DU/AC	C-1/C-P								PVID
519122005	OTHER6A-NOT CORRECTLY ZC	0.276	MDR		2-5 DU/AC	W-2								SGPWA
833081020	OTHER6A-NOT CORRECTLY ZC	0.349	MDR		2-5 DU/AC	R-R								PVID
528122037	OTHER6A-NOT CORRECTLY ZC	0.456	MDR		2-5 DU/AC	W-2-M				AREAS OF FLOODING SENSITIVITY		Cabazon Conservation Area		SGPWA
519142012	OTHER6A-NOT CORRECTLY ZC	0.331	MDR		2-5 DU/AC	W-2								SGPWA
872293024	OTHER6A-NOT CORRECTLY ZC	0.157	MDR		2-5 DU/AC	W-2-M								PVID
519142004	OTHER6A-NOT CORRECTLY ZC	0.332	MDR		2-5 DU/AC	W-2								SGPWA
528112007	OTHER6A-NOT CORRECTLY ZC	0.102	MDR		2-5 DU/AC	W-2-M				AREAS OF FLOODING SENSITIVITY		Cabazon Conservation Area		SGPWA
519132020	OTHER6A-NOT CORRECTLY ZC	0.279	MDR		2-5 DU/AC	W-2								SGPWA
528033025	OTHER6A-NOT CORRECTLY ZC	0.128	MDR		2-5 DU/AC	W-2-M				AREAS OF FLOODING SENSITIVITY		Cabazon Conservation Area		SGPWA
528033029	OTHER6A-NOT CORRECTLY ZC	0.124	MDR		2-5 DU/AC	W-2-M				AREAS OF FLOODING SENSITIVITY		Cabazon Conservation Area		SGPWA
528142002	OTHER6A-NOT CORRECTLY ZC	0.162	MDR		2-5 DU/AC	W-2-M				AREAS OF FLOODING SENSITIVITY		Cabazon Conservation Area		SGPWA
519142005	OTHER6A-NOT CORRECTLY ZC	0.313	MDR		2-5 DU/AC	W-2								SGPWA
528101017	OTHER6A-NOT CORRECTLY ZC	0.099	MDR		2-5 DU/AC	W-2-M				AREAS OF FLOODING SENSITIVITY		Cabazon Conservation Area		SGPWA
520092005	OTHER6A-NOT CORRECTLY ZC	0.302	MDR		2-5 DU/AC	R-R								SGPWA
872332001	OTHER6A-NOT CORRECTLY ZC	6.889	MDR		2-5 DU/AC	A-1								PVID
528033033	OTHER6A-NOT CORRECTLY ZC	0.129	MDR		2-5 DU/AC	W-2-M				AREAS OF FLOODING SENSITIVITY		Cabazon Conservation Area		SGPWA
519121009	OTHER6A-NOT CORRECTLY ZC	1.180	MDR		2-5 DU/AC	W-2			SAN ANDREAS FAULT ZONE					SGPWA
872233021	OTHER6A-NOT CORRECTLY ZC	0.155	MDR		2-5 DU/AC	W-2-M								PVID
872100007	OTHER6A-NOT CORRECTLY ZC	0.429	MDR		2-5 DU/AC	W-2-M								PVID
528101019	OTHER6A-NOT CORRECTLY ZC	0.098	MDR		2-5 DU/AC	W-2-M				AREAS OF FLOODING SENSITIVITY		Cabazon Conservation Area		SGPWA

Appendix A - Housing Inventory List

519151011	OTHER6A-NOT CORRECTLY ZC	0.273	MDR		2-5 DU/AC	W-2								SGPWA
528042036	OTHER6A-NOT CORRECTLY ZC	0.118	MDR		2-5 DU/AC	W-2-M				AREAS OF FLOODING SENSITIVITY		Cabazon Conservation Area		SGPWA
528121044	OTHER6A-NOT CORRECTLY ZC	0.126	MDR		2-5 DU/AC	W-2-M				AREAS OF FLOODING SENSITIVITY		Cabazon Conservation Area		SGPWA
528104029	OTHER6A-NOT CORRECTLY ZC	0.120	MDR		2-5 DU/AC	W-2-M				AREAS OF FLOODING SENSITIVITY		Cabazon Conservation Area		SGPWA
528101012	OTHER6A-NOT CORRECTLY ZC	0.101	MDR		2-5 DU/AC	W-2-M				AREAS OF FLOODING SENSITIVITY		Cabazon Conservation Area		SGPWA
528042029	OTHER6A-NOT CORRECTLY ZC	0.112	MDR		2-5 DU/AC	W-2-M				AREAS OF FLOODING SENSITIVITY		Cabazon Conservation Area		SGPWA
519121004	OTHER6A-NOT CORRECTLY ZC	0.440	MDR		2-5 DU/AC	W-2			SAN ANDREAS FAULT ZONE					SGPWA
528042027	OTHER6A-NOT CORRECTLY ZC	0.115	MDR		2-5 DU/AC	W-2-M				AREAS OF FLOODING SENSITIVITY		Cabazon Conservation Area		SGPWA
528112009	OTHER6A-NOT CORRECTLY ZC	0.102	MDR		2-5 DU/AC	W-2-M				AREAS OF FLOODING SENSITIVITY		Cabazon Conservation Area		SGPWA
872272023	OTHER6A-NOT CORRECTLY ZC	0.092	MDR		2-5 DU/AC	C-1/C-P								PVID
872100013	OTHER6A-NOT CORRECTLY ZC	0.073	MDR		2-5 DU/AC	W-2-M								PVID
528042025	OTHER6A-NOT CORRECTLY ZC	0.115	MDR		2-5 DU/AC	W-2-M				AREAS OF FLOODING SENSITIVITY		Cabazon Conservation Area		SGPWA
528113027	OTHER6A-NOT CORRECTLY ZC	0.126	MDR		2-5 DU/AC	W-2-M				AREAS OF FLOODING SENSITIVITY		Cabazon Conservation Area		SGPWA
520101010	OTHER6A-NOT CORRECTLY ZC	0.298	MDR		2-5 DU/AC	R-R								SGPWA
872232006	OTHER6A-NOT CORRECTLY ZC	0.391	MDR		2-5 DU/AC	W-2-M								PVID
872232005	OTHER6A-NOT CORRECTLY ZC	1.570	MDR		2-5 DU/AC	W-2-M								PVID
872284006	OTHER6A-NOT CORRECTLY ZC	0.340	MDR		2-5 DU/AC	W-2-M								PVID
872311008	OTHER6A-NOT CORRECTLY ZC	0.156	MDR		2-5 DU/AC	W-2-M								PVID
519121013	OTHER6A-NOT CORRECTLY ZC	0.260	MDR		2-5 DU/AC	W-2			SAN ANDREAS FAULT ZONE					SGPWA
528102020	OTHER6A-NOT CORRECTLY ZC	0.104	MDR		2-5 DU/AC	W-2-M				AREAS OF FLOODING SENSITIVITY		Cabazon Conservation Area		SGPWA
528101020	OTHER6A-NOT CORRECTLY ZC	0.102	MDR		2-5 DU/AC	W-2-M				AREAS OF FLOODING SENSITIVITY		Cabazon Conservation Area		SGPWA
519121016	OTHER6A-NOT CORRECTLY ZC	0.266	MDR		2-5 DU/AC	W-2			SAN ANDREAS FAULT ZONE					SGPWA
519131018	OTHER6A-NOT CORRECTLY ZC	0.271	MDR		2-5 DU/AC	W-2								SGPWA
528042006	OTHER6A-NOT CORRECTLY ZC	0.127	MDR		2-5 DU/AC	W-2-M				AREAS OF FLOODING SENSITIVITY		Cabazon Conservation Area		SGPWA

Appendix A - Housing Inventory List

528102039	OTHER6A-NOT CORRECTLY ZC	0.103	MDR		2-5 DU/AC	W-2-M				AREAS OF FLOODING SENSITIVITY		Cabazon Conservation Area		SGPWA
519132003	OTHER6A-NOT CORRECTLY ZC	0.265	MDR		2-5 DU/AC	W-2								SGPWA
528101004	OTHER6A-NOT CORRECTLY ZC	0.101	MDR		2-5 DU/AC	W-2-M				AREAS OF FLOODING SENSITIVITY		Cabazon Conservation Area		SGPWA
872293019	OTHER6A-NOT CORRECTLY ZC	0.159	MDR		2-5 DU/AC	W-2-M								PVID
872283021	OTHER6A-NOT CORRECTLY ZC	0.173	MDR		2-5 DU/AC	C-1/C-P								PVID
528033009	OTHER6A-NOT CORRECTLY ZC	0.127	MDR		2-5 DU/AC	W-2-M				AREAS OF FLOODING SENSITIVITY		Cabazon Conservation Area		SGPWA
872274025	OTHER6A-NOT CORRECTLY ZC	0.092	MDR		2-5 DU/AC	C-1/C-P								PVID
872281024	OTHER6A-NOT CORRECTLY ZC	0.090	MDR		2-5 DU/AC	C-1/C-P								PVID
872100005	OTHER6A-NOT CORRECTLY ZC	2.774	MDR		2-5 DU/AC	W-2-M								PVID
519131017	OTHER6A-NOT CORRECTLY ZC	0.265	MDR		2-5 DU/AC	W-2								SGPWA
519142014	OTHER6A-NOT CORRECTLY ZC	0.386	MDR		2-5 DU/AC	W-2								SGPWA
872322004	OTHER6A-NOT CORRECTLY ZC	1.527	MDR		2-5 DU/AC	W-2-M								PVID
872294021	OTHER6A-NOT CORRECTLY ZC	0.482	MDR		2-5 DU/AC	C-1/C-P								PVID
519151014	OTHER6A-NOT CORRECTLY ZC	0.556	MDR		2-5 DU/AC	W-2								SGPWA
528111009	OTHER6A-NOT CORRECTLY ZC	0.102	MDR		2-5 DU/AC	W-2-M				AREAS OF FLOODING SENSITIVITY		Cabazon Conservation Area		SGPWA
872233020	OTHER6A-NOT CORRECTLY ZC	0.155	MDR		2-5 DU/AC	W-2-M								PVID
872312004	OTHER6A-NOT CORRECTLY ZC	1.541	MDR		2-5 DU/AC	W-2-M								PVID
526170017	OTHER6A-NOT CORRECTLY ZC	0.275	MDR	CCO	2-5 DU/AC	W-2-M				AREAS OF FLOODING SENSITIVITY				SGPWA
528102032	OTHER6A-NOT CORRECTLY ZC	0.106	MDR		2-5 DU/AC	W-2-M				AREAS OF FLOODING SENSITIVITY		Cabazon Conservation Area		SGPWA
528102014	OTHER6A-NOT CORRECTLY ZC	0.102	MDR		2-5 DU/AC	W-2-M				AREAS OF FLOODING SENSITIVITY		Cabazon Conservation Area		SGPWA
519131019	OTHER6A-NOT CORRECTLY ZC	0.265	MDR		2-5 DU/AC	W-2								SGPWA
528112026	OTHER6A-NOT CORRECTLY ZC	0.108	MDR		2-5 DU/AC	W-2-M				AREAS OF FLOODING SENSITIVITY		Cabazon Conservation Area		SGPWA
872301022	OTHER6A-NOT CORRECTLY ZC	0.220	MDR		2-5 DU/AC	C-1/C-P								PVID
528102026	OTHER6A-NOT CORRECTLY ZC	0.101	MDR		2-5 DU/AC	W-2-M				AREAS OF FLOODING SENSITIVITY		Cabazon Conservation Area		SGPWA
528033007	OTHER6A-NOT CORRECTLY ZC	0.128	MDR		2-5 DU/AC	W-2-M				AREAS OF FLOODING SENSITIVITY		Cabazon Conservation Area		SGPWA
833081022	OTHER6A-NOT CORRECTLY ZC	0.384	MDR		2-5 DU/AC	R-R								PVID
872281028	OTHER6A-NOT CORRECTLY ZC	0.089	MDR		2-5 DU/AC	C-1/C-P								PVID
872293020	OTHER6A-NOT CORRECTLY ZC	0.433	MDR		2-5 DU/AC	W-2-M								PVID
528042032	OTHER6A-NOT CORRECTLY ZC	0.115	MDR		2-5 DU/AC	W-2-M				AREAS OF FLOODING SENSITIVITY		Cabazon Conservation Area		SGPWA
528113028	OTHER6A-NOT CORRECTLY ZC	0.126	MDR		2-5 DU/AC	W-2-M				AREAS OF FLOODING SENSITIVITY		Cabazon Conservation Area		SGPWA

Appendix A - Housing Inventory List

528103028	OTHER6A-NOT CORRECTLY ZC	0.121	MDR		2-5 DU/AC	W-2-M				AREAS OF FLOODING SENSITIVITY		Cabazon Conservation Area		SGPWA
528121043	OTHER6A-NOT CORRECTLY ZC	0.119	MDR		2-5 DU/AC	W-2-M				AREAS OF FLOODING SENSITIVITY		Cabazon Conservation Area		SGPWA
872333002	OTHER6A-NOT CORRECTLY ZC	3.811	MDR		2-5 DU/AC	A-1-5								PVID
528031003	OTHER6A-NOT CORRECTLY ZC	0.316	MDR		2-5 DU/AC	W-2-M				AREAS OF FLOODING SENSITIVITY		Cabazon Conservation Area		SGPWA
519122006	OTHER6A-NOT CORRECTLY ZC	0.300	MDR		2-5 DU/AC	W-2								SGPWA
528111019	OTHER6A-NOT CORRECTLY ZC	0.204	MDR		2-5 DU/AC	W-2-M				AREAS OF FLOODING SENSITIVITY		Cabazon Conservation Area		SGPWA
872283003	OTHER6A-NOT CORRECTLY ZC	0.170	MDR		2-5 DU/AC	C-1/C-P								PVID
872274022	OTHER6A-NOT CORRECTLY ZC	0.369	MDR		2-5 DU/AC	C-1/C-P								PVID
872293013	OTHER6A-NOT CORRECTLY ZC	0.434	MDR		2-5 DU/AC	C-1/C-P								PVID
528034021	OTHER6A-NOT CORRECTLY ZC	0.122	MDR		2-5 DU/AC	W-2-M				AREAS OF FLOODING SENSITIVITY		Cabazon Conservation Area		SGPWA
528034025	OTHER6A-NOT CORRECTLY ZC	0.124	MDR		2-5 DU/AC	W-2-M				AREAS OF FLOODING SENSITIVITY		Cabazon Conservation Area		SGPWA
519121022	OTHER6A-NOT CORRECTLY ZC	0.399	MDR		2-5 DU/AC	W-2								SGPWA
519132002	OTHER6A-NOT CORRECTLY ZC	0.249	MDR		2-5 DU/AC	W-2								SGPWA
528033002	OTHER6A-NOT CORRECTLY ZC	0.126	MDR		2-5 DU/AC	W-2-M				AREAS OF FLOODING SENSITIVITY		Cabazon Conservation Area		SGPWA
528111001	OTHER6A-NOT CORRECTLY ZC	0.102	MDR		2-5 DU/AC	W-2-M				AREAS OF FLOODING SENSITIVITY		Cabazon Conservation Area		SGPWA
872282008	OTHER6A-NOT CORRECTLY ZC	0.170	MDR		2-5 DU/AC	W-2-M								PVID
528102036	OTHER6A-NOT CORRECTLY ZC	0.103	MDR		2-5 DU/AC	W-2-M				AREAS OF FLOODING SENSITIVITY		Cabazon Conservation Area		SGPWA
528104050	OTHER6A-NOT CORRECTLY ZC	0.120	MDR		2-5 DU/AC	W-2-M				AREAS OF FLOODING SENSITIVITY		Cabazon Conservation Area		SGPWA
872283006	OTHER6A-NOT CORRECTLY ZC	0.258	MDR		2-5 DU/AC	C-1/C-P								PVID
528033019	OTHER6A-NOT CORRECTLY ZC	0.141	MDR		2-5 DU/AC	W-2-M				AREAS OF FLOODING SENSITIVITY		Cabazon Conservation Area		SGPWA
872282016	OTHER6A-NOT CORRECTLY ZC	0.341	MDR		2-5 DU/AC	W-2-M								PVID
528121035	OTHER6A-NOT CORRECTLY ZC	0.117	MDR		2-5 DU/AC	W-2-M				AREAS OF FLOODING SENSITIVITY		Cabazon Conservation Area		SGPWA
872311010	OTHER6A-NOT CORRECTLY ZC	1.536	MDR		2-5 DU/AC	W-2-M								PVID
833091016	OTHER6A-NOT CORRECTLY ZC	0.341	MDR		2-5 DU/AC	R-R								PVID
528032011	OTHER6A-NOT CORRECTLY ZC	0.124	MDR		2-5 DU/AC	W-2-M				AREAS OF FLOODING SENSITIVITY		Cabazon Conservation Area		SGPWA
528121004	OTHER6A-NOT CORRECTLY ZC	0.118	MDR		2-5 DU/AC	W-2-M				AREAS OF FLOODING SENSITIVITY		Cabazon Conservation Area		SGPWA

Appendix A - Housing Inventory List

528104049	OTHER6A-NOT CORRECTLY ZC	0.126	MDR		2-5 DU/AC	W-2-M				AREAS OF FLOODING SENSITIVITY		Cabazon Conservation Area		SGPWA
833082004	OTHER6A-NOT CORRECTLY ZC	0.368	MDR		2-5 DU/AC	R-R				AREAS OF FLOODING SENSITIVITY				PVID
872232008	OTHER6A-NOT CORRECTLY ZC	0.156	MDR		2-5 DU/AC	W-2-M								PVID
528113001	OTHER6A-NOT CORRECTLY ZC	0.127	MDR		2-5 DU/AC	W-2-M				AREAS OF FLOODING SENSITIVITY		Cabazon Conservation Area		SGPWA
528111010	OTHER6A-NOT CORRECTLY ZC	0.102	MDR		2-5 DU/AC	W-2-M				AREAS OF FLOODING SENSITIVITY		Cabazon Conservation Area		SGPWA
872100015	OTHER6A-NOT CORRECTLY ZC	0.588	MDR		2-5 DU/AC	W-2-M								PVID
833081016	OTHER6A-NOT CORRECTLY ZC	0.353	MDR		2-5 DU/AC	R-R								PVID
872293029	OTHER6A-NOT CORRECTLY ZC	0.157	MDR		2-5 DU/AC	W-2-M								PVID
872313004	OTHER6A-NOT CORRECTLY ZC	1.570	MDR		2-5 DU/AC	W-2-M								PVID
528102019	OTHER6A-NOT CORRECTLY ZC	0.100	MDR		2-5 DU/AC	W-2-M				AREAS OF FLOODING SENSITIVITY		Cabazon Conservation Area		SGPWA
872272024	OTHER6A-NOT CORRECTLY ZC	0.091	MDR		2-5 DU/AC	C-1/C-P								PVID
872282015	OTHER6A-NOT CORRECTLY ZC	0.173	MDR		2-5 DU/AC	W-2-M								PVID
872100002	OTHER6A-NOT CORRECTLY ZC	0.940	MDR		2-5 DU/AC	W-2-M								PVID
528103003	OTHER6A-NOT CORRECTLY ZC	0.124	MDR		2-5 DU/AC	W-2-M				AREAS OF FLOODING SENSITIVITY		Cabazon Conservation Area		SGPWA
528103034	OTHER6A-NOT CORRECTLY ZC	0.122	MDR		2-5 DU/AC	W-2-M				AREAS OF FLOODING SENSITIVITY		Cabazon Conservation Area		SGPWA
519121006	OTHER6A-NOT CORRECTLY ZC	0.268	MDR		2-5 DU/AC	W-2			SAN ANDREAS FAULT ZONE					SGPWA
872283015	OTHER6A-NOT CORRECTLY ZC	0.085	MDR		2-5 DU/AC	W-2-M								PVID
872323007	OTHER6A-NOT CORRECTLY ZC	1.545	MDR		2-5 DU/AC	W-2-M								PVID
519121012	OTHER6A-NOT CORRECTLY ZC	0.271	MDR		2-5 DU/AC	W-2			SAN ANDREAS FAULT ZONE					SGPWA
528042034	OTHER6A-NOT CORRECTLY ZC	0.119	MDR		2-5 DU/AC	W-2-M				AREAS OF FLOODING SENSITIVITY		Cabazon Conservation Area		SGPWA
519121002	OTHER6A-NOT CORRECTLY ZC	0.545	MDR		2-5 DU/AC	W-2			SAN ANDREAS FAULT ZONE					SGPWA
528102018	OTHER6A-NOT CORRECTLY ZC	0.103	MDR		2-5 DU/AC	W-2-M				AREAS OF FLOODING SENSITIVITY		Cabazon Conservation Area		SGPWA
833091020	OTHER6A-NOT CORRECTLY ZC	0.388	MDR		2-5 DU/AC	R-R								PVID
872301019	OTHER6A-NOT CORRECTLY ZC	0.154	MDR		2-5 DU/AC	C-1/C-P								PVID
872313007	OTHER6A-NOT CORRECTLY ZC	1.547	MDR		2-5 DU/AC	W-2-M								PVID
872231003	OTHER6A-NOT CORRECTLY ZC	1.633	MDR		2-5 DU/AC	A-1								PVID
528112006	OTHER6A-NOT CORRECTLY ZC	0.103	MDR		2-5 DU/AC	W-2-M				AREAS OF FLOODING SENSITIVITY		Cabazon Conservation Area		SGPWA



Appendix A - Housing Inventory List

519121017	OTHER6A-NOT CORRECTLY ZON	0.268	MDR		2-5 DU/AC	W-2			SAN ANDREAS FAULT ZONE					SGPWA
528031006	OTHER6A-NOT CORRECTLY ZON	0.313	MDR		2-5 DU/AC	W-2-M				AREAS OF FLOODING SENSITIVITY		Cabazon Conservation Area		SGPWA
872283012	OTHER6A-NOT CORRECTLY ZON	0.173	MDR		2-5 DU/AC	C-1/C-P								PVID
528102015	OTHER6A-NOT CORRECTLY ZON	0.103	MDR		2-5 DU/AC	W-2-M				AREAS OF FLOODING SENSITIVITY		Cabazon Conservation Area		SGPWA
528031005	OTHER6A-NOT CORRECTLY ZON	0.313	MDR		2-5 DU/AC	W-2-M				AREAS OF FLOODING SENSITIVITY		Cabazon Conservation Area		SGPWA
872302022	OTHER6A-NOT CORRECTLY ZON	0.341	MDR		2-5 DU/AC	C-1/C-P								PVID
872311009	OTHER6A-NOT CORRECTLY ZON	0.617	MDR		2-5 DU/AC	W-2-M								PVID
519121023	OTHER6A-NOT CORRECTLY ZON	0.402	MDR		2-5 DU/AC	W-2								SGPWA
872281023	OTHER6A-NOT CORRECTLY ZON	0.277	MDR		2-5 DU/AC	C-1/C-P								PVID
872311011	OTHER6A-NOT CORRECTLY ZON	0.155	MDR		2-5 DU/AC	W-2-M								PVID
872100003	OTHER6A-NOT CORRECTLY ZON	0.507	MDR		2-5 DU/AC	W-2-M								PVID
517190025	CVAG6A-NOT CORRECTLY ZON	0.233	MDR		2-5 DU/AC	R-R								SGPWA
517161011	CVAG6A-NOT CORRECTLY ZON	0.220	MDR		2-5 DU/AC	R-R								SGPWA
517161022	CVAG6A-NOT CORRECTLY ZON	0.252	MDR		2-5 DU/AC	R-R								SGPWA
517052014	CVAG6A-NOT CORRECTLY ZON	0.243	MDR		2-5 DU/AC	R-R								SGPWA
517063002	CVAG6A-NOT CORRECTLY ZON	0.256	MDR		2-5 DU/AC	R-R								SGPWA
517310002	CVAG6A-NOT CORRECTLY ZON	0.184	MDR		2-5 DU/AC	R-R			SAN ANDREAS FAULT ZONE	AREAS OF FLOODING SENSITIVITY				SGPWA
517062019	CVAG6A-NOT CORRECTLY ZON	0.257	MDR		2-5 DU/AC	R-R								SGPWA
517082001	CVAG6A-NOT CORRECTLY ZON	0.300	MDR		2-5 DU/AC	R-R								SGPWA
657032017	CVAG6A-NOT CORRECTLY ZON	0.180	MDR		2-5 DU/AC					AREAS OF FLOODING SENSITIVITY				CVWD
669194012	CVAG6A-NOT CORRECTLY ZON	0.158	MDR		2-5 DU/AC	C-P-S								CVWD
657022018	CVAG6A-NOT CORRECTLY ZON	0.179	MDR		2-5 DU/AC					AREAS OF FLOODING SENSITIVITY				CVWD
656212024	CVAG6A-NOT CORRECTLY ZON	0.161	MDR		2-5 DU/AC	W-2				AREAS OF FLOODING SENSITIVITY				CVWD
669195012	CVAG6A-NOT CORRECTLY ZON	0.208	MDR		2-5 DU/AC	C-P-S								CVWD
669194006	CVAG6A-NOT CORRECTLY ZON	0.170	MDR		2-5 DU/AC	C-P-S								CVWD
657022017	CVAG6A-NOT CORRECTLY ZON	0.178	MDR		2-5 DU/AC					AREAS OF FLOODING SENSITIVITY				CVWD
663182002	CVAG6A-NOT CORRECTLY ZON	0.239	MDR		2-5 DU/AC	W-2				AREAS OF FLOODING SENSITIVITY				CVWD
723252024	CVAG6A-NOT CORRECTLY ZON	0.113	MDR		2-5 DU/AC	W-2				AREAS OF FLOODING SENSITIVITY				CVWD
723255018	CVAG6A-NOT CORRECTLY ZON	0.117	MDR		2-5 DU/AC	W-2				AREAS OF FLOODING SENSITIVITY				CVWD

Appendix A - Housing Inventory List

723263016	CVAG6A-NOT CORRECTLY ZON	0.130	MDR		2-5 DU/AC	W-2				AREAS OF FLOODING SENSITIVITY				CVWD
663190012	CVAG6A-NOT CORRECTLY ZON	0.083	MDR		2-5 DU/AC	W-2				AREAS OF FLOODING SENSITIVITY				CVWD
663081004	CVAG6A-NOT CORRECTLY ZON	0.233	MDR		2-5 DU/AC	W-2-M				AREAS OF FLOODING SENSITIVITY				CVWD
517222013	CVAG6A-NOT CORRECTLY ZON	0.300	MDR		2-5 DU/AC	R-R								SGPWA
517260020	CVAG6A-NOT CORRECTLY ZON	0.165	MDR		2-5 DU/AC	R-R			SAN ANDREAS FAULT ZONE					SGPWA
517072003	CVAG6A-NOT CORRECTLY ZON	0.232	MDR		2-5 DU/AC	R-R								SGPWA
517271006	CVAG6A-NOT CORRECTLY ZON	0.272	MDR		2-5 DU/AC	R-R			SAN ANDREAS FAULT ZONE					SGPWA
656232022	CVAG6A-NOT CORRECTLY ZON	0.165	MDR		2-5 DU/AC	W-2				AREAS OF FLOODING SENSITIVITY				CVWD
656242022	CVAG6A-NOT CORRECTLY ZON	0.164	MDR		2-5 DU/AC	W-2				AREAS OF FLOODING SENSITIVITY				CVWD
657202010	CVAG6A-NOT CORRECTLY ZON	0.176	MDR		2-5 DU/AC	W-2				AREAS OF FLOODING SENSITIVITY				CVWD
656112033	CVAG6A-NOT CORRECTLY ZON	0.174	MDR		2-5 DU/AC	W-2								CVWD
657152029	CVAG6A-NOT CORRECTLY ZON	0.166	MDR		2-5 DU/AC	W-2								CVWD
656202017	CVAG6A-NOT CORRECTLY ZON	0.245	MDR		2-5 DU/AC	W-2				AREAS OF FLOODING SENSITIVITY				CVWD
657031032	CVAG6A-NOT CORRECTLY ZON	0.176	MDR		2-5 DU/AC					AREAS OF FLOODING SENSITIVITY				CVWD
656264014	CVAG6A-NOT CORRECTLY ZON	0.117	MDR		2-5 DU/AC	W-2								CVWD
753080002	CVAG6A-NOT CORRECTLY ZON	17.511	MDR		2-5 DU/AC	W-2				AREAS OF FLOODING SENSITIVITY				CVWD
663090021	CVAG6A-NOT CORRECTLY ZON	0.269	MDR		2-5 DU/AC	W-2-M				AREAS OF FLOODING SENSITIVITY				CVWD
663090076	CVAG6A-NOT CORRECTLY ZON	0.194	MDR		2-5 DU/AC	W-2-M				AREAS OF FLOODING SENSITIVITY				CVWD
517250003	CVAG6A-NOT CORRECTLY ZON	0.163	MDR		2-5 DU/AC	R-R			SAN ANDREAS FAULT ZONE					SGPWA
517111008	CVAG6A-NOT CORRECTLY ZON	0.211	MDR		2-5 DU/AC	R-R								SGPWA
517274010	CVAG6A-NOT CORRECTLY ZON	0.247	MDR		2-5 DU/AC	R-R			SAN ANDREAS FAULT ZONE	AREAS OF FLOODING SENSITIVITY				SGPWA
607300013	CVAG6A-NOT CORRECTLY ZON	1.101	MDR		2-5 DU/AC	W-2							Zone A	CVWD
517102005	CVAG6A-NOT CORRECTLY ZON	0.425	MDR		2-5 DU/AC	R-R				AREAS OF FLOODING SENSITIVITY				SGPWA

Appendix A - Housing Inventory List

517072023	CVAG6A-NOT CORRECTLY ZON	0.325	MDR		2-5 DU/AC	R-R								SGPWA
657021009	CVAG6A-NOT CORRECTLY ZON	0.221	MDR		2-5 DU/AC					AREAS OF FLOODING SENSITIVITY				CVWD
657021016	CVAG6A-NOT CORRECTLY ZON	0.213	MDR		2-5 DU/AC					AREAS OF FLOODING SENSITIVITY				CVWD
656232024	CVAG6A-NOT CORRECTLY ZON	0.163	MDR		2-5 DU/AC	W-2				AREAS OF FLOODING SENSITIVITY				CVWD
663202012	CVAG6A-NOT CORRECTLY ZON	0.249	MDR		2-5 DU/AC	W-2				AREAS OF FLOODING SENSITIVITY				CVWD
657182035	CVAG6A-NOT CORRECTLY ZON	0.164	MDR		2-5 DU/AC	W-2				AREAS OF FLOODING SENSITIVITY				CVWD
657173018	CVAG6A-NOT CORRECTLY ZON	0.171	MDR		2-5 DU/AC	W-2				AREAS OF FLOODING SENSITIVITY				CVWD
723263011	CVAG6A-NOT CORRECTLY ZON	0.126	MDR		2-5 DU/AC	W-2				AREAS OF FLOODING SENSITIVITY				CVWD
670230006	CVAG6A-NOT CORRECTLY ZON	79.249	MDR		2-5 DU/AC	R-1						Zone E		CVWD
663152007	CVAG6A-NOT CORRECTLY ZON	0.362	MDR		2-5 DU/AC	W-2				AREAS OF FLOODING SENSITIVITY				CVWD
663190001	CVAG6A-NOT CORRECTLY ZON	1.030	MDR		2-5 DU/AC	W-2				AREAS OF FLOODING SENSITIVITY		Upper Mission Creek/Big Morongo Canyon Conservation Area		CVWD
517085002	CVAG6A-NOT CORRECTLY ZON	0.244	MDR		2-5 DU/AC	R-R								SGPWA
517141006	CVAG6A-NOT CORRECTLY ZON	0.211	MDR		2-5 DU/AC	R-R								SGPWA
517084004	CVAG6A-NOT CORRECTLY ZON	0.267	MDR		2-5 DU/AC	R-R								SGPWA
517084005	CVAG6A-NOT CORRECTLY ZON	0.261	MDR		2-5 DU/AC	R-R								SGPWA
517121004	CVAG6A-NOT CORRECTLY ZON	0.223	MDR		2-5 DU/AC	R-R								SGPWA
657021022	CVAG6A-NOT CORRECTLY ZON	0.180	MDR		2-5 DU/AC					AREAS OF FLOODING SENSITIVITY				CVWD
656213003	CVAG6A-NOT CORRECTLY ZON	0.169	MDR		2-5 DU/AC	W-2				AREAS OF FLOODING SENSITIVITY				CVWD
657071002	CVAG6A-NOT CORRECTLY ZON	0.220	MDR		2-5 DU/AC	W-2				AREAS OF FLOODING SENSITIVITY				CVWD
663183006	CVAG6A-NOT CORRECTLY ZON	0.243	MDR		2-5 DU/AC	W-2				AREAS OF FLOODING SENSITIVITY				CVWD
656242009	CVAG6A-NOT CORRECTLY ZON	0.169	MDR		2-5 DU/AC	W-2				AREAS OF FLOODING SENSITIVITY				CVWD
656213009	CVAG6A-NOT CORRECTLY ZON	0.164	MDR		2-5 DU/AC	W-2				AREAS OF FLOODING SENSITIVITY				CVWD

Appendix A - Housing Inventory List

657122017	CVAG6A-NOT CORRECTLY ZON	0.218	MDR		2-5 DU/AC	W-2					AREAS OF FLOODING SENSITIVITY				CVWD
663031005	CVAG6A-NOT CORRECTLY ZON	0.191	MDR		2-5 DU/AC	W-2					AREAS OF FLOODING SENSITIVITY				CVWD
723255017	CVAG6A-NOT CORRECTLY ZON	0.117	MDR		2-5 DU/AC	W-2					AREAS OF FLOODING SENSITIVITY				CVWD
665165022	CVAG6A-NOT CORRECTLY ZON	0.193	MDR		2-5 DU/AC						AREAS OF FLOODING SENSITIVITY				CVWD
665154009	CVAG6A-NOT CORRECTLY ZON	0.203	MDR		2-5 DU/AC						AREAS OF FLOODING SENSITIVITY				CVWD
663081045	CVAG6A-NOT CORRECTLY ZON	0.226	MDR		2-5 DU/AC	W-2-M					AREAS OF FLOODING SENSITIVITY				CVWD
517105006	CVAG6A-NOT CORRECTLY ZON	0.234	MDR		2-5 DU/AC	R-R									SGPWA
517112003	CVAG6A-NOT CORRECTLY ZON	0.230	MDR		2-5 DU/AC	R-R									SGPWA
517084006	CVAG6A-NOT CORRECTLY ZON	0.265	MDR		2-5 DU/AC	R-R									SGPWA
520094004	CVAG6A-NOT CORRECTLY ZON	0.299	MDR		2-5 DU/AC	R-R									SGPWA
517274011	CVAG6A-NOT CORRECTLY ZON	0.341	MDR		2-5 DU/AC	R-R			SAN ANDREAS FAULT ZONE		AREAS OF FLOODING SENSITIVITY				SGPWA
517161020	CVAG6A-NOT CORRECTLY ZON	0.251	MDR		2-5 DU/AC	R-R									SGPWA
517260009	CVAG6A-NOT CORRECTLY ZON	0.270	MDR		2-5 DU/AC	R-R			SAN ANDREAS FAULT ZONE						SGPWA
657171032	CVAG6A-NOT CORRECTLY ZON	0.160	MDR		2-5 DU/AC	W-2					AREAS OF FLOODING SENSITIVITY				CVWD
657031002	CVAG6A-NOT CORRECTLY ZON	0.184	MDR		2-5 DU/AC						AREAS OF FLOODING SENSITIVITY				CVWD
657152010	CVAG6A-NOT CORRECTLY ZON	0.165	MDR		2-5 DU/AC	W-2									CVWD
669171013	CVAG6A-NOT CORRECTLY ZON	0.177	MDR		2-5 DU/AC	W-2									CVWD
656211003	CVAG6A-NOT CORRECTLY ZON	0.166	MDR		2-5 DU/AC	W-2									CVWD
657022030	CVAG6A-NOT CORRECTLY ZON	0.181	MDR		2-5 DU/AC						AREAS OF FLOODING SENSITIVITY				CVWD
657201026	CVAG6A-NOT CORRECTLY ZON	0.174	MDR		2-5 DU/AC	W-2					AREAS OF FLOODING SENSITIVITY				CVWD
663172005	CVAG6A-NOT CORRECTLY ZON	0.292	MDR		2-5 DU/AC	W-2					AREAS OF FLOODING SENSITIVITY				CVWD
663182016	CVAG6A-NOT CORRECTLY ZON	0.238	MDR		2-5 DU/AC	W-2					AREAS OF FLOODING SENSITIVITY				CVWD
657022001	CVAG6A-NOT CORRECTLY ZON	0.258	MDR		2-5 DU/AC						AREAS OF FLOODING SENSITIVITY				CVWD

Appendix A - Housing Inventory List

723264019	CVAG6A-NOT CORRECTLY ZON	0.117	MDR		2-5 DU/AC	W-2				AREAS OF FLOODING SENSITIVITY				CVWD
669194017	CVAG6A-NOT CORRECTLY ZON	0.165	MDR		2-5 DU/AC	C-P-S								CVWD
663172004	CVAG6A-NOT CORRECTLY ZON	0.347	MDR		2-5 DU/AC	W-2				AREAS OF FLOODING SENSITIVITY				CVWD
663201004	CVAG6A-NOT CORRECTLY ZON	0.236	MDR		2-5 DU/AC	W-2				AREAS OF FLOODING SENSITIVITY				CVWD
517141007	CVAG6A-NOT CORRECTLY ZON	0.203	MDR		2-5 DU/AC	R-R				AREAS OF FLOODING SENSITIVITY				SGPWA
517094006	CVAG6A-NOT CORRECTLY ZON	0.287	MDR		2-5 DU/AC	R-R								SGPWA
517091007	CVAG6A-NOT CORRECTLY ZON	0.321	MDR		2-5 DU/AC	R-R			SAN ANDREAS FAULT ZONE					SGPWA
517242021	CVAG6A-NOT CORRECTLY ZON	0.179	MDR		2-5 DU/AC	R-R			SAN ANDREAS FAULT ZONE					SGPWA
517105010	CVAG6A-NOT CORRECTLY ZON	0.241	MDR		2-5 DU/AC	R-R								SGPWA
520102005	CVAG6A-NOT CORRECTLY ZON	0.342	MDR		2-5 DU/AC	R-R								SGPWA
517085004	CVAG6A-NOT CORRECTLY ZON	0.220	MDR		2-5 DU/AC	R-R								SGPWA
517051005	CVAG6A-NOT CORRECTLY ZON	0.241	MDR		2-5 DU/AC	R-R						Stubbe and Cottonwood Canyons Conservation Area		SGPWA
657021004	CVAG6A-NOT CORRECTLY ZON	0.215	MDR		2-5 DU/AC					AREAS OF FLOODING SENSITIVITY				CVWD
656111035	CVAG6A-NOT CORRECTLY ZON	0.277	MDR		2-5 DU/AC	W-2								CVWD
657201020	CVAG6A-NOT CORRECTLY ZON	0.172	MDR		2-5 DU/AC	W-2				AREAS OF FLOODING SENSITIVITY				CVWD
657181012	CVAG6A-NOT CORRECTLY ZON	0.170	MDR		2-5 DU/AC	W-2				AREAS OF FLOODING SENSITIVITY				CVWD
663162011	CVAG6A-NOT CORRECTLY ZON	0.230	MDR		2-5 DU/AC	W-2				AREAS OF FLOODING SENSITIVITY				CVWD
664210019	CVAG6A-NOT CORRECTLY ZON	2.531	MDR		2-5 DU/AC	W-2				AREAS OF FLOODING SENSITIVITY				CVWD
663183014	CVAG6A-NOT CORRECTLY ZON	0.233	MDR		2-5 DU/AC	W-2				AREAS OF FLOODING SENSITIVITY				CVWD
657102004	CVAG6A-NOT CORRECTLY ZON	0.179	MDR		2-5 DU/AC	W-2								CVWD
663203007	CVAG6A-NOT CORRECTLY ZON	0.233	MDR		2-5 DU/AC	W-2				AREAS OF FLOODING SENSITIVITY				CVWD
657171002	CVAG6A-NOT CORRECTLY ZON	0.169	MDR		2-5 DU/AC	W-2				AREAS OF FLOODING SENSITIVITY				CVWD

Appendix A - Housing Inventory List

663182008	CVAG6A-NOT CORRECTLY ZON	0.239	MDR		2-5 DU/AC	W-2				AREAS OF FLOODING SENSITIVITY				CVWD
723264014	CVAG6A-NOT CORRECTLY ZON	0.114	MDR		2-5 DU/AC	W-2				AREAS OF FLOODING SENSITIVITY				CVWD
723262020	CVAG6A-NOT CORRECTLY ZON	0.115	MDR		2-5 DU/AC	W-2				AREAS OF FLOODING SENSITIVITY				CVWD
663190017	CVAG6A-NOT CORRECTLY ZON	0.261	MDR		2-5 DU/AC	W-2				AREAS OF FLOODING SENSITIVITY		Upper Mission Creek/Big Morongo Canyon Conservation Area		CVWD
517105002	CVAG6A-NOT CORRECTLY ZON	0.245	MDR		2-5 DU/AC	R-R								SGPWA
517283010	CVAG6A-NOT CORRECTLY ZON	0.244	MDR		2-5 DU/AC	R-R								SGPWA
517171008	CVAG6A-NOT CORRECTLY ZON	0.258	MDR		2-5 DU/AC	R-R				AREAS OF FLOODING SENSITIVITY				SGPWA
520110008	CVAG6A-NOT CORRECTLY ZON	0.453	MDR		2-5 DU/AC	R-R								SGPWA
517162006	CVAG6A-NOT CORRECTLY ZON	0.228	MDR		2-5 DU/AC	R-R								SGPWA
517091004	CVAG6A-NOT CORRECTLY ZON	0.604	MDR		2-5 DU/AC	R-R			SAN ANDREAS FAULT ZONE			Stubbe and Cottonwood Canyons Conservation Area		SGPWA
517161003	CVAG6A-NOT CORRECTLY ZON	0.230	MDR		2-5 DU/AC	R-R								SGPWA
517283003	CVAG6A-NOT CORRECTLY ZON	0.246	MDR		2-5 DU/AC	R-R								SGPWA
667183002	CVAG6A-NOT CORRECTLY ZON	0.368	MDR		2-5 DU/AC	W-2								CVWD
667183006	CVAG6A-NOT CORRECTLY ZON	0.358	MDR		2-5 DU/AC	W-2								CVWD
656232001	CVAG6A-NOT CORRECTLY ZON	0.174	MDR		2-5 DU/AC	W-2				AREAS OF FLOODING SENSITIVITY				CVWD
657160020	CVAG6A-NOT CORRECTLY ZON	0.172	MDR		2-5 DU/AC	W-2				AREAS OF FLOODING SENSITIVITY				CVWD
667173008	CVAG6A-NOT CORRECTLY ZON	0.430	MDR		2-5 DU/AC	W-2								CVWD
663172002	CVAG6A-NOT CORRECTLY ZON	0.398	MDR		2-5 DU/AC	W-2				AREAS OF FLOODING SENSITIVITY				CVWD
663052014	CVAG6A-NOT CORRECTLY ZON	1.566	MDR		2-5 DU/AC	W-2				AREAS OF FLOODING SENSITIVITY				CVWD
664210003	CVAG6A-NOT CORRECTLY ZON	2.511	MDR		2-5 DU/AC	W-2				AREAS OF FLOODING SENSITIVITY				CVWD
657031022	CVAG6A-NOT CORRECTLY ZON	0.177	MDR		2-5 DU/AC					AREAS OF FLOODING SENSITIVITY				CVWD
657202004	CVAG6A-NOT CORRECTLY ZON	0.176	MDR		2-5 DU/AC	W-2				AREAS OF FLOODING SENSITIVITY				CVWD

Appendix A - Housing Inventory List

657202013	CVAG6A-NOT CORRECTLY ZON	0.168	MDR		2-5 DU/AC	W-2				AREAS OF FLOODING SENSITIVITY				CVWD
657032003	CVAG6A-NOT CORRECTLY ZON	0.184	MDR		2-5 DU/AC					AREAS OF FLOODING SENSITIVITY				CVWD
723261003	CVAG6A-NOT CORRECTLY ZON	0.119	MDR		2-5 DU/AC	W-2				AREAS OF FLOODING SENSITIVITY				CVWD
723254002	CVAG6A-NOT CORRECTLY ZON	0.112	MDR		2-5 DU/AC	W-2				AREAS OF FLOODING SENSITIVITY				CVWD
657414010	CVAG6A-NOT CORRECTLY ZON	2.440	MDR		2-5 DU/AC	W-2				AREAS OF FLOODING SENSITIVITY				CVWD
663210006	CVAG6A-NOT CORRECTLY ZON	1.291	MDR		2-5 DU/AC	W-2				AREAS OF FLOODING SENSITIVITY				CVWD
665166010	CVAG6A-NOT CORRECTLY ZON	0.203	MDR		2-5 DU/AC					AREAS OF FLOODING SENSITIVITY				CVWD
657351034	CVAG6A-NOT CORRECTLY ZON	0.041	MDR		2-5 DU/AC	W-2				AREAS OF FLOODING SENSITIVITY				CVWD
517230011	CVAG6A-NOT CORRECTLY ZON	0.157	MDR		2-5 DU/AC	R-R								SGPWA
517040024	CVAG6A-NOT CORRECTLY ZON	0.207	MDR		2-5 DU/AC	R-R			SAN ANDREAS FAULT ZONE					SGPWA
517200033	CVAG6A-NOT CORRECTLY ZON	0.329	MDR		2-5 DU/AC	R-R								SGPWA
517241007	CVAG6A-NOT CORRECTLY ZON	0.234	MDR		2-5 DU/AC	R-R			SAN ANDREAS FAULT ZONE	AREAS OF FLOODING SENSITIVITY		Stubbe and Cottonwood Canyons Conservation Area		SGPWA
517071004	CVAG6A-NOT CORRECTLY ZON	0.288	MDR		2-5 DU/AC	R-R				AREAS OF FLOODING SENSITIVITY		Stubbe and Cottonwood Canyons Conservation Area		SGPWA
517040012	CVAG6A-NOT CORRECTLY ZON	0.258	MDR		2-5 DU/AC	R-R			SAN ANDREAS FAULT ZONE					SGPWA
657181017	CVAG6A-NOT CORRECTLY ZON	0.169	MDR		2-5 DU/AC	W-2				AREAS OF FLOODING SENSITIVITY				CVWD
657152004	CVAG6A-NOT CORRECTLY ZON	0.167	MDR		2-5 DU/AC	W-2								CVWD
663062004	CVAG6A-NOT CORRECTLY ZON	1.009	MDR		2-5 DU/AC	W-2				AREAS OF FLOODING SENSITIVITY				CVWD
656111016	CVAG6A-NOT CORRECTLY ZON	0.275	MDR		2-5 DU/AC	W-2								CVWD
657031029	CVAG6A-NOT CORRECTLY ZON	0.175	MDR		2-5 DU/AC					AREAS OF FLOODING SENSITIVITY				CVWD





Appendix A - Housing Inventory List

657142005	CVAG6A-NOT CORRECTLY ZON	0.427	MDR		2-5 DU/AC	W-2				AREAS OF FLOODING SENSITIVITY				CVWD
657152023	CVAG6A-NOT CORRECTLY ZON	0.161	MDR		2-5 DU/AC	W-2								CVWD
663224012	CVAG6A-NOT CORRECTLY ZON	0.250	MDR		2-5 DU/AC	W-2				AREAS OF FLOODING SENSITIVITY				CVWD
663042014	CVAG6A-NOT CORRECTLY ZON	0.944	MDR		2-5 DU/AC	W-2				AREAS OF FLOODING SENSITIVITY				CVWD
663204012	CVAG6A-NOT CORRECTLY ZON	0.231	MDR		2-5 DU/AC	W-2				AREAS OF FLOODING SENSITIVITY				CVWD
657160010	CVAG6A-NOT CORRECTLY ZON	0.173	MDR		2-5 DU/AC	W-2				AREAS OF FLOODING SENSITIVITY				CVWD
656091012	CVAG6A-NOT CORRECTLY ZON	0.162	MDR		2-5 DU/AC	W-2								CVWD
663162003	CVAG6A-NOT CORRECTLY ZON	0.234	MDR		2-5 DU/AC	W-2				AREAS OF FLOODING SENSITIVITY				CVWD
657031010	CVAG6A-NOT CORRECTLY ZON	0.178	MDR		2-5 DU/AC					AREAS OF FLOODING SENSITIVITY				CVWD
657022008	CVAG6A-NOT CORRECTLY ZON	0.180	MDR		2-5 DU/AC					AREAS OF FLOODING SENSITIVITY				CVWD
657213016	CVAG6A-NOT CORRECTLY ZON	0.168	MDR		2-5 DU/AC	W-2				AREAS OF FLOODING SENSITIVITY				CVWD
723252002	CVAG6A-NOT CORRECTLY ZON	0.117	MDR		2-5 DU/AC	W-2				AREAS OF FLOODING SENSITIVITY				CVWD
657171015	CVAG6A-NOT CORRECTLY ZON	0.176	MDR		2-5 DU/AC	W-2				AREAS OF FLOODING SENSITIVITY				CVWD
663162015	CVAG6A-NOT CORRECTLY ZON	0.235	MDR		2-5 DU/AC	W-2				AREAS OF FLOODING SENSITIVITY				CVWD
663190021	CVAG6A-NOT CORRECTLY ZON	0.241	MDR		2-5 DU/AC	W-2				AREAS OF FLOODING SENSITIVITY				CVWD
517174001	CVAG6A-NOT CORRECTLY ZON	0.235	MDR		2-5 DU/AC	R-R								SGPWA
517073010	CVAG6A-NOT CORRECTLY ZON	0.215	MDR		2-5 DU/AC	R-R								SGPWA
517176001	CVAG6A-NOT CORRECTLY ZON	0.220	MDR		2-5 DU/AC	R-R								SGPWA
657151027	CVAG6A-NOT CORRECTLY ZON	0.165	MDR		2-5 DU/AC	W-2								CVWD
657201013	CVAG6A-NOT CORRECTLY ZON	0.166	MDR		2-5 DU/AC	W-2				AREAS OF FLOODING SENSITIVITY				CVWD
657074006	CVAG6A-NOT CORRECTLY ZON	0.168	MDR		2-5 DU/AC	W-2								CVWD
656232017	CVAG6A-NOT CORRECTLY ZON	0.177	MDR		2-5 DU/AC	W-2				AREAS OF FLOODING SENSITIVITY				CVWD
723255012	CVAG6A-NOT CORRECTLY ZON	0.162	MDR		2-5 DU/AC	W-2				AREAS OF FLOODING SENSITIVITY				CVWD

Appendix A - Housing Inventory List

663221001	CVAG6A-NOT CORRECTLY ZON	1.032	MDR		2-5 DU/AC	W-2					AREAS OF FLOODING SENSITIVITY	Upper Mission Creek/Big Morongo Canyon Conservation Area		CVWD
665155019	CVAG6A-NOT CORRECTLY ZON	0.208	MDR		2-5 DU/AC						AREAS OF FLOODING SENSITIVITY			CVWD
663070046	CVAG6A-NOT CORRECTLY ZON	0.208	MDR		2-5 DU/AC	W-2-M					AREAS OF FLOODING SENSITIVITY			CVWD
517282006	CVAG6A-NOT CORRECTLY ZON	0.241	MDR		2-5 DU/AC	R-R								SGPWA
517242001	CVAG6A-NOT CORRECTLY ZON	0.184	MDR		2-5 DU/AC	R-R				SAN ANDREAS FAULT ZONE				SGPWA
517290015	CVAG6A-NOT CORRECTLY ZON	0.256	MDR		2-5 DU/AC	R-R				SAN ANDREAS FAULT ZONE				SGPWA
520092004	CVAG6A-NOT CORRECTLY ZON	0.305	MDR		2-5 DU/AC	R-R								SGPWA
517152003	CVAG6A-NOT CORRECTLY ZON	0.275	MDR		2-5 DU/AC	R-R								SGPWA
657171001	CVAG6A-NOT CORRECTLY ZON	0.179	MDR		2-5 DU/AC	W-2					AREAS OF FLOODING SENSITIVITY			CVWD
657031024	CVAG6A-NOT CORRECTLY ZON	0.177	MDR		2-5 DU/AC						AREAS OF FLOODING SENSITIVITY			CVWD
656122034	CVAG6A-NOT CORRECTLY ZON	0.179	MDR		2-5 DU/AC	W-2								CVWD
657152036	CVAG6A-NOT CORRECTLY ZON	0.174	MDR		2-5 DU/AC	W-2								CVWD
656182034	CVAG6A-NOT CORRECTLY ZON	0.169	MDR		2-5 DU/AC	W-2								CVWD
656191022	CVAG6A-NOT CORRECTLY ZON	0.170	MDR		2-5 DU/AC	W-2								CVWD
663031004	CVAG6A-NOT CORRECTLY ZON	0.191	MDR		2-5 DU/AC	W-2					AREAS OF FLOODING SENSITIVITY			CVWD
663151015	CVAG6A-NOT CORRECTLY ZON	0.391	MDR		2-5 DU/AC	W-2					AREAS OF FLOODING SENSITIVITY			CVWD
723264017	CVAG6A-NOT CORRECTLY ZON	0.114	MDR		2-5 DU/AC	W-2					AREAS OF FLOODING SENSITIVITY			CVWD
723253009	CVAG6A-NOT CORRECTLY ZON	0.130	MDR		2-5 DU/AC	W-2					AREAS OF FLOODING SENSITIVITY			CVWD
663210005	CVAG6A-NOT CORRECTLY ZON	1.334	MDR		2-5 DU/AC	W-2					AREAS OF FLOODING SENSITIVITY			CVWD
517154014	CVAG6A-NOT CORRECTLY ZON	0.315	MDR		2-5 DU/AC	R-R								SGPWA
517073008	CVAG6A-NOT CORRECTLY ZON	0.249	MDR		2-5 DU/AC	R-R					AREAS OF FLOODING SENSITIVITY			SGPWA
517084014	CVAG6A-NOT CORRECTLY ZON	0.352	MDR		2-5 DU/AC	R-R								SGPWA
657172004	CVAG6A-NOT CORRECTLY ZON	0.172	MDR		2-5 DU/AC	W-2					AREAS OF FLOODING SENSITIVITY			CVWD

Appendix A - Housing Inventory List

657121002	CVAG6A-NOT CORRECTLY ZON	0.206	MDR		2-5 DU/AC	W-2				AREAS OF FLOODING SENSITIVITY				CVWD
667174003	CVAG6A-NOT CORRECTLY ZON	0.285	MDR		2-5 DU/AC	W-2								CVWD
667183013	CVAG6A-NOT CORRECTLY ZON	0.362	MDR		2-5 DU/AC	W-2								CVWD
656122024	CVAG6A-NOT CORRECTLY ZON	0.160	MDR		2-5 DU/AC	W-2								CVWD
669660042	CVAG6A-NOT CORRECTLY ZON	4.798	MDR		2-5 DU/AC	R-5				AREAS OF FLOODING SENSITIVITY				CVWD
669194002	CVAG6A-NOT CORRECTLY ZON	0.171	MDR		2-5 DU/AC	C-P-5								CVWD
656172034	CVAG6A-NOT CORRECTLY ZON	0.167	MDR		2-5 DU/AC	W-2								CVWD
723253015	CVAG6A-NOT CORRECTLY ZON	0.131	MDR		2-5 DU/AC	W-2				AREAS OF FLOODING SENSITIVITY				CVWD
723263014	CVAG6A-NOT CORRECTLY ZON	0.124	MDR		2-5 DU/AC	W-2				AREAS OF FLOODING SENSITIVITY				CVWD
663151016	CVAG6A-NOT CORRECTLY ZON	0.939	MDR		2-5 DU/AC	W-2				AREAS OF FLOODING SENSITIVITY		Upper Mission Creek/Big Morongo Canyon Conservation Area		CVWD
663152001	CVAG6A-NOT CORRECTLY ZON	0.605	MDR		2-5 DU/AC	W-2				AREAS OF FLOODING SENSITIVITY				CVWD
663171008	CVAG6A-NOT CORRECTLY ZON	1.092	MDR		2-5 DU/AC	W-2				AREAS OF FLOODING SENSITIVITY		Upper Mission Creek/Big Morongo Canyon Conservation Area		CVWD
517190052	CVAG6A-NOT CORRECTLY ZON	0.272	MDR		2-5 DU/AC	R-R								SGPWA
517153002	CVAG6A-NOT CORRECTLY ZON	0.256	MDR		2-5 DU/AC	R-R								SGPWA
517095004	CVAG6A-NOT CORRECTLY ZON	0.244	MDR		2-5 DU/AC	R-R								SGPWA
517271001	CVAG6A-NOT CORRECTLY ZON	0.287	MDR		2-5 DU/AC	R-R			SAN ANDREAS FAULT ZONE					SGPWA
517052008	CVAG6A-NOT CORRECTLY ZON	0.258	MDR		2-5 DU/AC	R-R								SGPWA
517040018	CVAG6A-NOT CORRECTLY ZON	0.300	MDR		2-5 DU/AC	R-R			SAN ANDREAS FAULT ZONE					SGPWA
517161018	CVAG6A-NOT CORRECTLY ZON	0.251	MDR		2-5 DU/AC	R-R								SGPWA
517062008	CVAG6A-NOT CORRECTLY ZON	0.257	MDR		2-5 DU/AC	R-R								SGPWA
517161008	CVAG6A-NOT CORRECTLY ZON	0.299	MDR		2-5 DU/AC	R-R								SGPWA
517330008	CVAG6A-NOT CORRECTLY ZON	0.255	MDR		2-5 DU/AC	R-R								SGPWA
517275003	CVAG6A-NOT CORRECTLY ZON	0.257	MDR		2-5 DU/AC	R-R			SAN ANDREAS FAULT ZONE	AREAS OF FLOODING SENSITIVITY				SGPWA
517052018	CVAG6A-NOT CORRECTLY ZON	0.266	MDR		2-5 DU/AC	R-R								SGPWA
520110006	CVAG6A-NOT CORRECTLY ZON	0.950	MDR		2-5 DU/AC	R-R								SGPWA
517062012	CVAG6A-NOT CORRECTLY ZON	0.323	MDR		2-5 DU/AC	R-R								SGPWA
657202006	CVAG6A-NOT CORRECTLY ZON	0.175	MDR		2-5 DU/AC	W-2				AREAS OF FLOODING SENSITIVITY				CVWD



Appendix A - Housing Inventory List

656243004	CVAG6A-NOT CORRECTLY ZON	0.173	MDR		2-5 DU/AC	W-2				AREAS OF FLOODING SENSITIVITY				CVWD
656242002	CVAG6A-NOT CORRECTLY ZON	0.165	MDR		2-5 DU/AC	W-2				AREAS OF FLOODING SENSITIVITY				CVWD
657182027	CVAG6A-NOT CORRECTLY ZON	0.160	MDR		2-5 DU/AC	W-2				AREAS OF FLOODING SENSITIVITY				CVWD
657182017	CVAG6A-NOT CORRECTLY ZON	0.166	MDR		2-5 DU/AC	W-2				AREAS OF FLOODING SENSITIVITY				CVWD
667183012	CVAG6A-NOT CORRECTLY ZON	0.357	MDR		2-5 DU/AC	W-2								CVWD
657123010	CVAG6A-NOT CORRECTLY ZON	0.429	MDR		2-5 DU/AC	W-2				AREAS OF FLOODING SENSITIVITY				CVWD
657213018	CVAG6A-NOT CORRECTLY ZON	0.165	MDR		2-5 DU/AC	W-2				AREAS OF FLOODING SENSITIVITY				CVWD
723265001	CVAG6A-NOT CORRECTLY ZON	0.111	MDR		2-5 DU/AC	W-2				AREAS OF FLOODING SENSITIVITY				CVWD
723252013	CVAG6A-NOT CORRECTLY ZON	0.112	MDR		2-5 DU/AC	W-2				AREAS OF FLOODING SENSITIVITY				CVWD
656091027	CVAG6A-NOT CORRECTLY ZON	0.168	MDR		2-5 DU/AC	W-2								CVWD
654230029	CVAG6A-NOT CORRECTLY ZON	1.827	MDR		2-5 DU/AC	W-2				AREAS OF FLOODING SENSITIVITY				CVWD
723251001	CVAG6A-NOT CORRECTLY ZON	0.227	MDR		2-5 DU/AC	W-2				AREAS OF FLOODING SENSITIVITY				CVWD
663151009	CVAG6A-NOT CORRECTLY ZON	1.121	MDR		2-5 DU/AC	W-2				AREAS OF FLOODING SENSITIVITY	Upper Mission Creek/Big Morongo Canyon Conservation Area			CVWD
517242022	CVAG6A-NOT CORRECTLY ZON	0.192	MDR		2-5 DU/AC	R-R			SAN ANDREAS FAULT ZONE					SGPWA
517113019	CVAG6A-NOT CORRECTLY ZON	0.333	MDR		2-5 DU/AC	R-R								SGPWA
517241011	CVAG6A-NOT CORRECTLY ZON	0.311	MDR		2-5 DU/AC	R-R				AREAS OF FLOODING SENSITIVITY				SGPWA
517250004	CVAG6A-NOT CORRECTLY ZON	0.158	MDR		2-5 DU/AC	R-R			SAN ANDREAS FAULT ZONE					SGPWA
517260018	CVAG6A-NOT CORRECTLY ZON	0.165	MDR		2-5 DU/AC	R-R			SAN ANDREAS FAULT ZONE					SGPWA
517300008	CVAG6A-NOT CORRECTLY ZON	0.161	MDR		2-5 DU/AC	R-R								SGPWA
517272007	CVAG6A-NOT CORRECTLY ZON	0.277	MDR		2-5 DU/AC	R-R			SAN ANDREAS FAULT ZONE					SGPWA

Appendix A - Housing Inventory List

657071001	CVAG6A-NOT CORRECTLY ZON	0.219	MDR		2-5 DU/AC	W-2				AREAS OF FLOODING SENSITIVITY				CVWD
657212016	CVAG6A-NOT CORRECTLY ZON	0.164	MDR		2-5 DU/AC	W-2				AREAS OF FLOODING SENSITIVITY				CVWD
656182020	CVAG6A-NOT CORRECTLY ZON	0.167	MDR		2-5 DU/AC	W-2				AREAS OF FLOODING SENSITIVITY				CVWD
669660044	CVAG6A-NOT CORRECTLY ZON	1.667	MDR		2-5 DU/AC	R-5				AREAS OF FLOODING SENSITIVITY				CVWD
657032029	CVAG6A-NOT CORRECTLY ZON	0.180	MDR		2-5 DU/AC					AREAS OF FLOODING SENSITIVITY				CVWD
663110022	CVAG6A-NOT CORRECTLY ZON	0.280	MDR		2-5 DU/AC	W-2-M				AREAS OF FLOODING SENSITIVITY				CVWD
663204017	CVAG6A-NOT CORRECTLY ZON	0.235	MDR		2-5 DU/AC	W-2				AREAS OF FLOODING SENSITIVITY				CVWD
723254001	CVAG6A-NOT CORRECTLY ZON	0.113	MDR		2-5 DU/AC	W-2				AREAS OF FLOODING SENSITIVITY				CVWD
669680017	CVAG6A-NOT CORRECTLY ZON	3.777	MDR		2-5 DU/AC	R-5								CVWD
517180003	CVAG6A-NOT CORRECTLY ZON	1.948	MDR		2-5 DU/AC	R-R			SAN ANDREAS FAULT ZONE	AREAS OF FLOODING SENSITIVITY		Stubbe and Cottonwood Canyons Conservation Area		SGPWA
517121009	CVAG6A-NOT CORRECTLY ZON	0.311	MDR		2-5 DU/AC	R-R								SGPWA
517272008	CVAG6A-NOT CORRECTLY ZON	0.279	MDR		2-5 DU/AC	R-R			SAN ANDREAS FAULT ZONE					SGPWA
520106013	CVAG6A-NOT CORRECTLY ZON	0.260	MDR		2-5 DU/AC	R-R								SGPWA
517113016	CVAG6A-NOT CORRECTLY ZON	0.236	MDR		2-5 DU/AC	R-R								SGPWA
517300012	CVAG6A-NOT CORRECTLY ZON	0.170	MDR		2-5 DU/AC	R-R								SGPWA
517300019	CVAG6A-NOT CORRECTLY ZON	6.381	MDR		2-5 DU/AC	R-R			SAN ANDREAS FAULT ZONE					SGPWA
517242013	CVAG6A-NOT CORRECTLY ZON	0.171	MDR		2-5 DU/AC	R-R			SAN ANDREAS FAULT ZONE	AREAS OF FLOODING SENSITIVITY				SGPWA
517230020	CVAG6A-NOT CORRECTLY ZON	0.235	MDR		2-5 DU/AC	R-R								SGPWA
656171040	CVAG6A-NOT CORRECTLY ZON	0.164	MDR		2-5 DU/AC	W-2								CVWD
657022038	CVAG6A-NOT CORRECTLY ZON	0.257	MDR		2-5 DU/AC					AREAS OF FLOODING SENSITIVITY				CVWD
663203016	CVAG6A-NOT CORRECTLY ZON	0.226	MDR		2-5 DU/AC	W-2				AREAS OF FLOODING SENSITIVITY				CVWD
663222009	CVAG6A-NOT CORRECTLY ZON	0.267	MDR		2-5 DU/AC	W-2				AREAS OF FLOODING SENSITIVITY				CVWD

Appendix A - Housing Inventory List

657022011	CVAG6A-NOT CORRECTLY ZON	0.183	MDR		2-5 DU/AC					AREAS OF FLOODING SENSITIVITY				CVWD
657032027	CVAG6A-NOT CORRECTLY ZON	0.178	MDR		2-5 DU/AC					AREAS OF FLOODING SENSITIVITY				CVWD
663161013	CVAG6A-NOT CORRECTLY ZON	0.995	MDR		2-5 DU/AC	W-2				AREAS OF FLOODING SENSITIVITY				CVWD
723251004	CVAG6A-NOT CORRECTLY ZON	0.113	MDR		2-5 DU/AC	W-2				AREAS OF FLOODING SENSITIVITY				CVWD
723252018	CVAG6A-NOT CORRECTLY ZON	0.114	MDR		2-5 DU/AC	W-2				AREAS OF FLOODING SENSITIVITY				CVWD
663181014	CVAG6A-NOT CORRECTLY ZON	1.003	MDR		2-5 DU/AC	W-2				AREAS OF FLOODING SENSITIVITY				CVWD
663190018	CVAG6A-NOT CORRECTLY ZON	0.240	MDR		2-5 DU/AC	W-2				AREAS OF FLOODING SENSITIVITY				CVWD
723264010	CVAG6A-NOT CORRECTLY ZON	0.228	MDR		2-5 DU/AC	W-2				AREAS OF FLOODING SENSITIVITY				CVWD
520102003	CVAG6A-NOT CORRECTLY ZON	0.296	MDR		2-5 DU/AC	R-R								CVWD
517190067	CVAG6A-NOT CORRECTLY ZON	0.738	MDR		2-5 DU/AC	R-R								SGPWA
517121007	CVAG6A-NOT CORRECTLY ZON	0.258	MDR		2-5 DU/AC	R-R								SGPWA
517211015	CVAG6A-NOT CORRECTLY ZON	0.455	MDR		2-5 DU/AC	R-R								SGPWA
517084012	CVAG6A-NOT CORRECTLY ZON	0.270	MDR		2-5 DU/AC	R-R								SGPWA
517072022	CVAG6A-NOT CORRECTLY ZON	0.327	MDR		2-5 DU/AC	R-R								SGPWA
517250007	CVAG6A-NOT CORRECTLY ZON	0.160	MDR		2-5 DU/AC	R-R			SAN ANDREAS FAULT ZONE					SGPWA
517104002	CVAG6A-NOT CORRECTLY ZON	0.241	MDR		2-5 DU/AC	R-R								SGPWA
517040006	CVAG6A-NOT CORRECTLY ZON	0.279	MDR		2-5 DU/AC	R-R			SAN ANDREAS FAULT ZONE			Stubbe and Cottonwood Canyons Conservation Area		SGPWA
522180005	CVAG6A-NOT CORRECTLY ZON	3.116	MDR		2-5 DU/AC	C-P-S				AREAS OF FLOODING SENSITIVITY		Santa Rosa and San Jacinto Mountains Conservation Area		SGPWA
520106010	CVAG6A-NOT CORRECTLY ZON	0.419	MDR		2-5 DU/AC	R-R								SGPWA
656122038	CVAG6A-NOT CORRECTLY ZON	0.208	MDR		2-5 DU/AC	W-2								CVWD
657093014	CVAG6A-NOT CORRECTLY ZON	0.163	MDR		2-5 DU/AC	W-2								CVWD
656243010	CVAG6A-NOT CORRECTLY ZON	0.171	MDR		2-5 DU/AC	W-2				AREAS OF FLOODING SENSITIVITY				CVWD
663052008	CVAG6A-NOT CORRECTLY ZON	1.124	MDR		2-5 DU/AC	W-2				AREAS OF FLOODING SENSITIVITY				CVWD

Appendix A - Housing Inventory List

663223007	CVAG6A-NOT CORRECTLY ZON	0.289	MDR		2-5 DU/AC	W-2				AREAS OF FLOODING SENSITIVITY				CVWD
657021017	CVAG6A-NOT CORRECTLY ZON	0.215	MDR		2-5 DU/AC					AREAS OF FLOODING SENSITIVITY				CVWD
656253006	CVAG6A-NOT CORRECTLY ZON	0.228	MDR		2-5 DU/AC	W-2								CVWD
657021015	CVAG6A-NOT CORRECTLY ZON	0.211	MDR		2-5 DU/AC					AREAS OF FLOODING SENSITIVITY				CVWD
663041001	CVAG6A-NOT CORRECTLY ZON	0.983	MDR		2-5 DU/AC	W-2				AREAS OF FLOODING SENSITIVITY				CVWD
663182013	CVAG6A-NOT CORRECTLY ZON	0.235	MDR		2-5 DU/AC	W-2				AREAS OF FLOODING SENSITIVITY				CVWD
657074017	CVAG6A-NOT CORRECTLY ZON	0.161	MDR		2-5 DU/AC	W-2								CVWD
663152002	CVAG6A-NOT CORRECTLY ZON	0.263	MDR		2-5 DU/AC	W-2				AREAS OF FLOODING SENSITIVITY				CVWD
663100004	CVAG6A-NOT CORRECTLY ZON	0.308	MDR		2-5 DU/AC	W-2-M				AREAS OF FLOODING SENSITIVITY				CVWD
522180003	CVAG6A-NOT CORRECTLY ZON	0.418	MDR		2-5 DU/AC	C-P-S						Santa Rosa and San Jacinto Mountains Conservation Area		SGPWA
517250027	CVAG6A-NOT CORRECTLY ZON	8.428	MDR		2-5 DU/AC	R-R			SAN ANDREAS FAULT ZONE					SGPWA
517072002	CVAG6A-NOT CORRECTLY ZON	0.225	MDR		2-5 DU/AC	R-R								SGPWA
517104006	CVAG6A-NOT CORRECTLY ZON	0.249	MDR		2-5 DU/AC	R-R				AREAS OF FLOODING SENSITIVITY				SGPWA
517282008	CVAG6A-NOT CORRECTLY ZON	0.298	MDR		2-5 DU/AC	R-R								SGPWA
517061011	CVAG6A-NOT CORRECTLY ZON	0.296	MDR		2-5 DU/AC	R-R						Stubbe and Cottonwood Canyons Conservation Area		SGPWA
517284008	CVAG6A-NOT CORRECTLY ZON	0.329	MDR		2-5 DU/AC	R-R				AREAS OF FLOODING SENSITIVITY				SGPWA
657211004	CVAG6A-NOT CORRECTLY ZON	0.173	MDR		2-5 DU/AC	W-2				AREAS OF FLOODING SENSITIVITY				CVWD
657123005	CVAG6A-NOT CORRECTLY ZON	0.352	MDR		2-5 DU/AC	W-2				AREAS OF FLOODING SENSITIVITY				CVWD
663203010	CVAG6A-NOT CORRECTLY ZON	0.281	MDR		2-5 DU/AC	W-2				AREAS OF FLOODING SENSITIVITY				CVWD





Appendix A - Housing Inventory List

517340003	CVAG6A-NOT CORRECTLY ZON	1.190	MDR		2-5 DU/AC	R-R				AREAS OF FLOODING SENSITIVITY				SGPWA
517040021	CVAG6A-NOT CORRECTLY ZON	0.277	MDR		2-5 DU/AC	R-R			SAN ANDREAS FAULT ZONE					SGPWA
517174012	CVAG6A-NOT CORRECTLY ZON	0.250	MDR		2-5 DU/AC	R-R								SGPWA
657131007	CVAG6A-NOT CORRECTLY ZON	0.338	MDR		2-5 DU/AC	W-2								CVWD
669195010	CVAG6A-NOT CORRECTLY ZON	0.189	MDR		2-5 DU/AC	C-P-S								CVWD
663204004	CVAG6A-NOT CORRECTLY ZON	0.234	MDR		2-5 DU/AC	W-2				AREAS OF FLOODING SENSITIVITY				CVWD
656172032	CVAG6A-NOT CORRECTLY ZON	0.166	MDR		2-5 DU/AC	W-2								CVWD
657181025	CVAG6A-NOT CORRECTLY ZON	0.156	MDR		2-5 DU/AC	W-2				AREAS OF FLOODING SENSITIVITY				CVWD
656265002	CVAG6A-NOT CORRECTLY ZON	0.823	MDR		2-5 DU/AC	W-2								CVWD
667172003	CVAG6A-NOT CORRECTLY ZON	0.374	MDR		2-5 DU/AC	W-2								CVWD
667171011	CVAG6A-NOT CORRECTLY ZON	0.219	MDR		2-5 DU/AC	W-2								CVWD
663162002	CVAG6A-NOT CORRECTLY ZON	0.243	MDR		2-5 DU/AC	W-2				AREAS OF FLOODING SENSITIVITY				CVWD
669194003	CVAG6A-NOT CORRECTLY ZON	0.175	MDR		2-5 DU/AC	C-P-S								CVWD
657084005	CVAG6A-NOT CORRECTLY ZON	0.166	MDR		2-5 DU/AC	W-2								CVWD
663100015	CVAG6A-NOT CORRECTLY ZON	0.264	MDR		2-5 DU/AC	W-2-M				AREAS OF FLOODING SENSITIVITY				CVWD
517112001	CVAG6A-NOT CORRECTLY ZON	0.299	MDR		2-5 DU/AC	R-R								SGPWA
517242007	CVAG6A-NOT CORRECTLY ZON	0.161	MDR		2-5 DU/AC	R-R			SAN ANDREAS FAULT ZONE	AREAS OF FLOODING SENSITIVITY				SGPWA
517330014	CVAG6A-NOT CORRECTLY ZON	0.154	MDR		2-5 DU/AC	R-R								SGPWA
517051008	CVAG6A-NOT CORRECTLY ZON	0.246	MDR		2-5 DU/AC	R-R								SGPWA
517053004	CVAG6A-NOT CORRECTLY ZON	0.272	MDR		2-5 DU/AC	R-R								SGPWA
517272013	CVAG6A-NOT CORRECTLY ZON	0.214	MDR		2-5 DU/AC	R-R			SAN ANDREAS FAULT ZONE					SGPWA
657201004	CVAG6A-NOT CORRECTLY ZON	0.170	MDR		2-5 DU/AC	W-2				AREAS OF FLOODING SENSITIVITY				CVWD
657172003	CVAG6A-NOT CORRECTLY ZON	0.165	MDR		2-5 DU/AC	W-2				AREAS OF FLOODING SENSITIVITY				CVWD
657202018	CVAG6A-NOT CORRECTLY ZON	0.162	MDR		2-5 DU/AC	W-2				AREAS OF FLOODING SENSITIVITY				CVWD
663110023	CVAG6A-NOT CORRECTLY ZON	0.255	MDR		2-5 DU/AC	W-2-M				AREAS OF FLOODING SENSITIVITY				CVWD
656262008	CVAG6A-NOT CORRECTLY ZON	0.234	MDR		2-5 DU/AC	W-2								CVWD
657201024	CVAG6A-NOT CORRECTLY ZON	0.163	MDR		2-5 DU/AC	W-2				AREAS OF FLOODING SENSITIVITY				CVWD

Appendix A - Housing Inventory List

656202005	CVAG6A-NOT CORRECTLY ZON	0.169	MDR		2-5 DU/AC	W-2				AREAS OF FLOODING SENSITIVITY				CVWD
657081017	CVAG6A-NOT CORRECTLY ZON	0.166	MDR		2-5 DU/AC	W-2				AREAS OF FLOODING SENSITIVITY				CVWD
669210012	CVAG6A-NOT CORRECTLY ZON	7.883	MDR		2-5 DU/AC	W-2						Santa Rosa and San Jacinto Mountains Conservation Area		CVWD
657021014	CVAG6A-NOT CORRECTLY ZON	0.220	MDR		2-5 DU/AC					AREAS OF FLOODING SENSITIVITY				CVWD
663062008	CVAG6A-NOT CORRECTLY ZON	1.031	MDR		2-5 DU/AC	W-2				AREAS OF FLOODING SENSITIVITY				CVWD
663161006	CVAG6A-NOT CORRECTLY ZON	0.253	MDR		2-5 DU/AC	W-2				AREAS OF FLOODING SENSITIVITY				CVWD
663140029	CVAG6A-NOT CORRECTLY ZON	0.316	MDR		2-5 DU/AC	W-2-M				AREAS OF FLOODING SENSITIVITY				CVWD
669191004	CVAG6A-NOT CORRECTLY ZON	0.161	MDR		2-5 DU/AC	C-P-S								CVWD
663151003	CVAG6A-NOT CORRECTLY ZON	1.133	MDR		2-5 DU/AC	W-2				AREAS OF FLOODING SENSITIVITY				CVWD
665165018	CVAG6A-NOT CORRECTLY ZON	0.196	MDR		2-5 DU/AC					AREAS OF FLOODING SENSITIVITY				CVWD
517113015	CVAG6A-NOT CORRECTLY ZON	0.304	MDR		2-5 DU/AC	R-R								SGPWA
517161009	CVAG6A-NOT CORRECTLY ZON	0.306	MDR		2-5 DU/AC	R-R								SGPWA
517091005	CVAG6A-NOT CORRECTLY ZON	0.392	MDR		2-5 DU/AC	R-R			SAN ANDREAS FAULT ZONE					SGPWA
520091005	CVAG6A-NOT CORRECTLY ZON	0.263	MDR		2-5 DU/AC	R-R								SGPWA
517242009	CVAG6A-NOT CORRECTLY ZON	0.290	MDR		2-5 DU/AC	R-R			SAN ANDREAS FAULT ZONE	AREAS OF FLOODING SENSITIVITY				SGPWA
517310014	CVAG6A-NOT CORRECTLY ZON	0.169	MDR		2-5 DU/AC	R-R			SAN ANDREAS FAULT ZONE	AREAS OF FLOODING SENSITIVITY				SGPWA
517062006	CVAG6A-NOT CORRECTLY ZON	0.251	MDR		2-5 DU/AC	R-R								SGPWA
517285001	CVAG6A-NOT CORRECTLY ZON	0.194	MDR		2-5 DU/AC	R-R			SAN ANDREAS FAULT ZONE	AREAS OF FLOODING SENSITIVITY				SGPWA
517177003	CVAG6A-NOT CORRECTLY ZON	0.317	MDR		2-5 DU/AC	R-R				AREAS OF FLOODING SENSITIVITY		Stubbe and Cottonwood Canyons Conservation Area		SGPWA
656111019	CVAG6A-NOT CORRECTLY ZON	0.215	MDR		2-5 DU/AC	W-2								CVWD
663162006	CVAG6A-NOT CORRECTLY ZON	0.235	MDR		2-5 DU/AC	W-2				AREAS OF FLOODING SENSITIVITY				CVWD

Appendix A - Housing Inventory List

657082007	CVAG6A-NOT CORRECTLY ZON	0.168	MDR		2-5 DU/AC	W-2				AREAS OF FLOODING SENSITIVITY				CVWD
657181014	CVAG6A-NOT CORRECTLY ZON	0.168	MDR		2-5 DU/AC	W-2				AREAS OF FLOODING SENSITIVITY				CVWD
670250005	CVAG6A-NOT CORRECTLY ZON	1.266	MDR		2-5 DU/AC	W-2-20								CVWD
656211008	CVAG6A-NOT CORRECTLY ZON	0.162	MDR		2-5 DU/AC	W-2								CVWD
656192019	CVAG6A-NOT CORRECTLY ZON	0.229	MDR		2-5 DU/AC	W-2								CVWD
667173009	CVAG6A-NOT CORRECTLY ZON	0.273	MDR		2-5 DU/AC	W-2								CVWD
723263006	CVAG6A-NOT CORRECTLY ZON	0.129	MDR		2-5 DU/AC	W-2				AREAS OF FLOODING SENSITIVITY				CVWD
723255013	CVAG6A-NOT CORRECTLY ZON	0.117	MDR		2-5 DU/AC	W-2				AREAS OF FLOODING SENSITIVITY				CVWD
723252004	CVAG6A-NOT CORRECTLY ZON	0.123	MDR		2-5 DU/AC	W-2				AREAS OF FLOODING SENSITIVITY				CVWD
723263020	CVAG6A-NOT CORRECTLY ZON	0.126	MDR		2-5 DU/AC	W-2				AREAS OF FLOODING SENSITIVITY				CVWD
517273016	CVAG6A-NOT CORRECTLY ZON	0.217	MDR		2-5 DU/AC	R-R			SAN ANDREAS FAULT ZONE	AREAS OF FLOODING SENSITIVITY				SGPWA
517142009	CVAG6A-NOT CORRECTLY ZON	0.175	MDR		2-5 DU/AC	R-R								SGPWA
517053005	CVAG6A-NOT CORRECTLY ZON	0.271	MDR		2-5 DU/AC	R-R								SGPWA
657160006	CVAG6A-NOT CORRECTLY ZON	0.166	MDR		2-5 DU/AC	W-2				AREAS OF FLOODING SENSITIVITY				CVWD
656121008	CVAG6A-NOT CORRECTLY ZON	0.175	MDR		2-5 DU/AC	W-2								CVWD
656192010	CVAG6A-NOT CORRECTLY ZON	0.165	MDR		2-5 DU/AC	W-2								CVWD
663204008	CVAG6A-NOT CORRECTLY ZON	0.276	MDR		2-5 DU/AC	W-2				AREAS OF FLOODING SENSITIVITY				CVWD
657021021	CVAG6A-NOT CORRECTLY ZON	0.176	MDR		2-5 DU/AC					AREAS OF FLOODING SENSITIVITY				CVWD
657072011	CVAG6A-NOT CORRECTLY ZON	0.202	MDR		2-5 DU/AC	W-2								CVWD
669194010	CVAG6A-NOT CORRECTLY ZON	0.181	MDR		2-5 DU/AC	C-P-S								CVWD
664210016	CVAG6A-NOT CORRECTLY ZON	2.462	MDR		2-5 DU/AC	W-2				AREAS OF FLOODING SENSITIVITY				CVWD
723253012	CVAG6A-NOT CORRECTLY ZON	0.126	MDR		2-5 DU/AC	W-2				AREAS OF FLOODING SENSITIVITY				CVWD
664210001	CVAG6A-NOT CORRECTLY ZON	2.498	MDR		2-5 DU/AC	W-2				AREAS OF FLOODING SENSITIVITY				CVWD
656213008	CVAG6A-NOT CORRECTLY ZON	0.163	MDR		2-5 DU/AC	W-2				AREAS OF FLOODING SENSITIVITY				CVWD
723252009	CVAG6A-NOT CORRECTLY ZON	0.120	MDR		2-5 DU/AC	W-2				AREAS OF FLOODING SENSITIVITY				CVWD

Appendix A - Housing Inventory List

723255007	CVAG6A-NOT CORRECTLY ZON	0.172	MDR		2-5 DU/AC	W-2				AREAS OF FLOODING SENSITIVITY				CVWD
663171010	CVAG6A-NOT CORRECTLY ZON	0.675	MDR		2-5 DU/AC	W-2				AREAS OF FLOODING SENSITIVITY	Upper Mission Creek/Big Morongo Canyon Conservation Area			CVWD
517161016	CVAG6A-NOT CORRECTLY ZON	0.250	MDR		2-5 DU/AC	R-R								SGPWA
517162019	CVAG6A-NOT CORRECTLY ZON	0.352	MDR		2-5 DU/AC	R-R								SGPWA
517283005	CVAG6A-NOT CORRECTLY ZON	0.247	MDR		2-5 DU/AC	R-R								SGPWA
517151003	CVAG6A-NOT CORRECTLY ZON	0.235	MDR		2-5 DU/AC	R-R								SGPWA
657172010	CVAG6A-NOT CORRECTLY ZON	0.169	MDR		2-5 DU/AC	W-2				AREAS OF FLOODING SENSITIVITY				CVWD
657021012	CVAG6A-NOT CORRECTLY ZON	0.218	MDR		2-5 DU/AC					AREAS OF FLOODING SENSITIVITY				CVWD
657211027	CVAG6A-NOT CORRECTLY ZON	0.173	MDR		2-5 DU/AC	W-2				AREAS OF FLOODING SENSITIVITY				CVWD
663052005	CVAG6A-NOT CORRECTLY ZON	1.027	MDR		2-5 DU/AC	W-2				AREAS OF FLOODING SENSITIVITY				CVWD
663090071	CVAG6A-NOT CORRECTLY ZON	0.289	MDR		2-5 DU/AC	W-2-M				AREAS OF FLOODING SENSITIVITY				CVWD
657111005	CVAG6A-NOT CORRECTLY ZON	0.403	MDR		2-5 DU/AC	W-2				AREAS OF FLOODING SENSITIVITY				CVWD
664210013	CVAG6A-NOT CORRECTLY ZON	2.482	MDR		2-5 DU/AC	W-2				AREAS OF FLOODING SENSITIVITY				CVWD
666212018	CVAG6A-NOT CORRECTLY ZON	0.387	MDR		2-5 DU/AC	W-2-M				AREAS OF FLOODING SENSITIVITY				CVWD
657022003	CVAG6A-NOT CORRECTLY ZON	0.181	MDR		2-5 DU/AC					AREAS OF FLOODING SENSITIVITY				CVWD
663032002	CVAG6A-NOT CORRECTLY ZON	0.250	MDR		2-5 DU/AC	W-2				AREAS OF FLOODING SENSITIVITY				CVWD
657021037	CVAG6A-NOT CORRECTLY ZON	0.183	MDR		2-5 DU/AC					AREAS OF FLOODING SENSITIVITY				CVWD
723262002	CVAG6A-NOT CORRECTLY ZON	0.113	MDR		2-5 DU/AC	W-2				AREAS OF FLOODING SENSITIVITY				CVWD
656231007	CVAG6A-NOT CORRECTLY ZON	0.164	MDR		2-5 DU/AC	W-2				AREAS OF FLOODING SENSITIVITY				CVWD
723265014	CVAG6A-NOT CORRECTLY ZON	0.117	MDR		2-5 DU/AC	W-2				AREAS OF FLOODING SENSITIVITY				CVWD

Appendix A - Housing Inventory List

656263016	CVAG6A-NOT CORRECTLY ZON	0.231	MDR		2-5 DU/AC	W-2								CVWD
723254029	CVAG6A-NOT CORRECTLY ZON	0.228	MDR		2-5 DU/AC	W-2				AREAS OF FLOODING SENSITIVITY				CVWD
517223002	CVAG6A-NOT CORRECTLY ZON	0.444	MDR		2-5 DU/AC	R-R								SGPWA
517104004	CVAG6A-NOT CORRECTLY ZON	0.245	MDR		2-5 DU/AC	R-R				AREAS OF FLOODING SENSITIVITY				SGPWA
517282007	CVAG6A-NOT CORRECTLY ZON	0.277	MDR		2-5 DU/AC	R-R								SGPWA
517154009	CVAG6A-NOT CORRECTLY ZON	0.256	MDR		2-5 DU/AC	R-R								SGPWA
517111009	CVAG6A-NOT CORRECTLY ZON	0.250	MDR		2-5 DU/AC	R-R								SGPWA
522200017	CVAG6A-NOT CORRECTLY ZON	3.561	MDR		2-5 DU/AC	W-1				AREAS OF FLOODING SENSITIVITY		Santa Rosa and San Jacinto Mountains Conservation Area		SGPWA
517085003	CVAG6A-NOT CORRECTLY ZON	0.223	MDR		2-5 DU/AC	R-R								SGPWA
517082007	CVAG6A-NOT CORRECTLY ZON	0.435	MDR		2-5 DU/AC	R-R								SGPWA
517283007	CVAG6A-NOT CORRECTLY ZON	0.307	MDR		2-5 DU/AC	R-R								SGPWA
657122014	CVAG6A-NOT CORRECTLY ZON	0.477	MDR		2-5 DU/AC	W-2				AREAS OF FLOODING SENSITIVITY				CVWD
656102004	CVAG6A-NOT CORRECTLY ZON	0.169	MDR		2-5 DU/AC	W-2								CVWD
664210007	CVAG6A-NOT CORRECTLY ZON	2.513	MDR		2-5 DU/AC	W-2				AREAS OF FLOODING SENSITIVITY				CVWD
669194007	CVAG6A-NOT CORRECTLY ZON	0.172	MDR		2-5 DU/AC	C-P-S								CVWD
657143013	CVAG6A-NOT CORRECTLY ZON	0.449	MDR		2-5 DU/AC	W-2				AREAS OF FLOODING SENSITIVITY				CVWD
663204016	CVAG6A-NOT CORRECTLY ZON	0.228	MDR		2-5 DU/AC	W-2				AREAS OF FLOODING SENSITIVITY				CVWD
663031008	CVAG6A-NOT CORRECTLY ZON	0.383	MDR		2-5 DU/AC	W-2				AREAS OF FLOODING SENSITIVITY				CVWD
723265023	CVAG6A-NOT CORRECTLY ZON	0.121	MDR		2-5 DU/AC	W-2				AREAS OF FLOODING SENSITIVITY				CVWD
657181026	CVAG6A-NOT CORRECTLY ZON	0.169	MDR		2-5 DU/AC	W-2				AREAS OF FLOODING SENSITIVITY				CVWD
663222003	CVAG6A-NOT CORRECTLY ZON	0.607	MDR		2-5 DU/AC	W-2				AREAS OF FLOODING SENSITIVITY				CVWD
723253013	CVAG6A-NOT CORRECTLY ZON	0.128	MDR		2-5 DU/AC	W-2				AREAS OF FLOODING SENSITIVITY				CVWD
723254011	CVAG6A-NOT CORRECTLY ZON	0.232	MDR		2-5 DU/AC	W-2				AREAS OF FLOODING SENSITIVITY				CVWD
657425001	CVAG6A-NOT CORRECTLY ZON	0.247	MDR		2-5 DU/AC	W-2				AREAS OF FLOODING SENSITIVITY				CVWD

Appendix A - Housing Inventory List

657351046	CVAG6A-NOT CORRECTLY ZON	0.504	MDR		2-5 DU/AC	W-2				AREAS OF FLOODING SENSITIVITY				CVWD
517104003	CVAG6A-NOT CORRECTLY ZON	0.244	MDR		2-5 DU/AC	R-R								SGPWA
517104001	CVAG6A-NOT CORRECTLY ZON	0.243	MDR		2-5 DU/AC	R-R								SGPWA
517230021	CVAG6A-NOT CORRECTLY ZON	3.977	MDR		2-5 DU/AC	R-R								SGPWA
517104009	CVAG6A-NOT CORRECTLY ZON	0.246	MDR		2-5 DU/AC	R-R								SGPWA
517260022	CVAG6A-NOT CORRECTLY ZON	0.164	MDR		2-5 DU/AC	R-R			SAN ANDREAS FAULT ZONE					SGPWA
520102007	CVAG6A-NOT CORRECTLY ZON	0.299	MDR		2-5 DU/AC	R-R								SGPWA
657181005	CVAG6A-NOT CORRECTLY ZON	0.168	MDR		2-5 DU/AC	W-2				AREAS OF FLOODING SENSITIVITY				CVWD
657202019	CVAG6A-NOT CORRECTLY ZON	0.167	MDR		2-5 DU/AC	W-2				AREAS OF FLOODING SENSITIVITY				CVWD
656243007	CVAG6A-NOT CORRECTLY ZON	0.165	MDR		2-5 DU/AC	W-2				AREAS OF FLOODING SENSITIVITY				CVWD
656171017	CVAG6A-NOT CORRECTLY ZON	0.163	MDR		2-5 DU/AC	W-2								CVWD
657151038	CVAG6A-NOT CORRECTLY ZON	0.162	MDR		2-5 DU/AC	W-2								CVWD
656201017	CVAG6A-NOT CORRECTLY ZON	0.243	MDR		2-5 DU/AC	W-2				AREAS OF FLOODING SENSITIVITY				CVWD
663151014	CVAG6A-NOT CORRECTLY ZON	0.269	MDR		2-5 DU/AC	W-2				AREAS OF FLOODING SENSITIVITY				CVWD
657160009	CVAG6A-NOT CORRECTLY ZON	0.171	MDR		2-5 DU/AC	W-2				AREAS OF FLOODING SENSITIVITY				CVWD
656112024	CVAG6A-NOT CORRECTLY ZON	0.159	MDR		2-5 DU/AC	W-2								CVWD
663042003	CVAG6A-NOT CORRECTLY ZON	0.871	MDR		2-5 DU/AC	W-2				AREAS OF FLOODING SENSITIVITY				CVWD
669196003	CVAG6A-NOT CORRECTLY ZON	0.173	MDR		2-5 DU/AC	C-P-S								CVWD
663051012	CVAG6A-NOT CORRECTLY ZON	1.029	MDR		2-5 DU/AC	W-2				AREAS OF FLOODING SENSITIVITY				CVWD
657171020	CVAG6A-NOT CORRECTLY ZON	0.173	MDR		2-5 DU/AC	W-2				AREAS OF FLOODING SENSITIVITY				CVWD
723261006	CVAG6A-NOT CORRECTLY ZON	0.237	MDR		2-5 DU/AC	W-2				AREAS OF FLOODING SENSITIVITY				CVWD
663061008	CVAG6A-NOT CORRECTLY ZON	1.063	MDR		2-5 DU/AC	W-2				AREAS OF FLOODING SENSITIVITY				CVWD
663190009	CVAG6A-NOT CORRECTLY ZON	1.063	MDR		2-5 DU/AC	W-2				AREAS OF FLOODING SENSITIVITY	Upper Mission Creek/Big Morongo Canyon Conservation Area			CVWD

Appendix A - Housing Inventory List

663100014	CVAG6A-NOT CORRECTLY ZON	0.256	MDR		2-5 DU/AC	W-2-M				AREAS OF FLOODING SENSITIVITY				CVWD
663120007	CVAG6A-NOT CORRECTLY ZON	1.072	MDR		2-5 DU/AC	W-2-M				AREAS OF FLOODING SENSITIVITY		Upper Mission Creek/Big Morongo Canyon Conservation Area		CVWD
517190022	CVAG6A-NOT CORRECTLY ZON	0.299	MDR		2-5 DU/AC	R-R								SGPWA
517063005	CVAG6A-NOT CORRECTLY ZON	0.308	MDR		2-5 DU/AC	R-R								SGPWA
520091011	CVAG6A-NOT CORRECTLY ZON	0.246	MDR		2-5 DU/AC	R-R								SGPWA
517190033	CVAG6A-NOT CORRECTLY ZON	0.534	MDR		2-5 DU/AC	R-R				AREAS OF FLOODING SENSITIVITY				SGPWA
517061009	CVAG6A-NOT CORRECTLY ZON	0.263	MDR		2-5 DU/AC	R-R						Stubbe and Cottonwood Canyons Conservation Area		SGPWA
517113017	CVAG6A-NOT CORRECTLY ZON	0.250	MDR		2-5 DU/AC	R-R								SGPWA
517250009	CVAG6A-NOT CORRECTLY ZON	0.161	MDR		2-5 DU/AC	R-R			SAN ANDREAS FAULT ZONE					SGPWA
517300009	CVAG6A-NOT CORRECTLY ZON	0.234	MDR		2-5 DU/AC	R-R								SGPWA
517274006	CVAG6A-NOT CORRECTLY ZON	0.286	MDR		2-5 DU/AC	R-R			SAN ANDREAS FAULT ZONE	AREAS OF FLOODING SENSITIVITY				SGPWA
656101019	CVAG6A-NOT CORRECTLY ZON	0.170	MDR		2-5 DU/AC	W-2								CVWD
656233006	CVAG6A-NOT CORRECTLY ZON	0.170	MDR		2-5 DU/AC	W-2				AREAS OF FLOODING SENSITIVITY				CVWD
657022004	CVAG6A-NOT CORRECTLY ZON	0.179	MDR		2-5 DU/AC					AREAS OF FLOODING SENSITIVITY				CVWD
657202002	CVAG6A-NOT CORRECTLY ZON	0.169	MDR		2-5 DU/AC	W-2				AREAS OF FLOODING SENSITIVITY				CVWD
657212017	CVAG6A-NOT CORRECTLY ZON	0.169	MDR		2-5 DU/AC	W-2				AREAS OF FLOODING SENSITIVITY				CVWD
667174004	CVAG6A-NOT CORRECTLY ZON	0.273	MDR		2-5 DU/AC	W-2								CVWD
663181008	CVAG6A-NOT CORRECTLY ZON	0.245	MDR		2-5 DU/AC	W-2				AREAS OF FLOODING SENSITIVITY				CVWD
669171007	CVAG6A-NOT CORRECTLY ZON	0.174	MDR		2-5 DU/AC	W-2								CVWD
723265004	CVAG6A-NOT CORRECTLY ZON	0.111	MDR		2-5 DU/AC	W-2				AREAS OF FLOODING SENSITIVITY				CVWD
656222018	CVAG6A-NOT CORRECTLY ZON	0.171	MDR		2-5 DU/AC	W-2								CVWD
657181039	CVAG6A-NOT CORRECTLY ZON	0.168	MDR		2-5 DU/AC	W-2				AREAS OF FLOODING SENSITIVITY				CVWD













Appendix A - Housing Inventory List

520110004	CVAG6A-NOT CORRECTLY ZON	0.360	MDR		2-5 DU/AC	R-R								SGPWA
517105001	CVAG6A-NOT CORRECTLY ZON	0.248	MDR		2-5 DU/AC	R-R								SGPWA
517230014	CVAG6A-NOT CORRECTLY ZON	0.166	MDR		2-5 DU/AC	R-R								SGPWA
517310001	CVAG6A-NOT CORRECTLY ZON	0.207	MDR		2-5 DU/AC	R-R			SAN ANDREAS FAULT ZONE	AREAS OF FLOODING SENSITIVITY				SGPWA
657021005	CVAG6A-NOT CORRECTLY ZON	0.215	MDR		2-5 DU/AC					AREAS OF FLOODING SENSITIVITY				CVWD
657031025	CVAG6A-NOT CORRECTLY ZON	0.180	MDR		2-5 DU/AC					AREAS OF FLOODING SENSITIVITY				CVWD
656232003	CVAG6A-NOT CORRECTLY ZON	0.159	MDR		2-5 DU/AC	W-2				AREAS OF FLOODING SENSITIVITY				CVWD
663031018	CVAG6A-NOT CORRECTLY ZON	0.266	MDR		2-5 DU/AC	W-2				AREAS OF FLOODING SENSITIVITY				CVWD
657160032	CVAG6A-NOT CORRECTLY ZON	0.152	MDR		2-5 DU/AC	W-2				AREAS OF FLOODING SENSITIVITY				CVWD
663204003	CVAG6A-NOT CORRECTLY ZON	0.231	MDR		2-5 DU/AC	W-2				AREAS OF FLOODING SENSITIVITY				CVWD
657182022	CVAG6A-NOT CORRECTLY ZON	0.158	MDR		2-5 DU/AC	W-2				AREAS OF FLOODING SENSITIVITY				CVWD
656213006	CVAG6A-NOT CORRECTLY ZON	0.169	MDR		2-5 DU/AC	W-2				AREAS OF FLOODING SENSITIVITY				CVWD
657160002	CVAG6A-NOT CORRECTLY ZON	0.159	MDR		2-5 DU/AC	W-2				AREAS OF FLOODING SENSITIVITY				CVWD
723262017	CVAG6A-NOT CORRECTLY ZON	0.112	MDR		2-5 DU/AC	W-2				AREAS OF FLOODING SENSITIVITY				CVWD
657022013	CVAG6A-NOT CORRECTLY ZON	0.178	MDR		2-5 DU/AC					AREAS OF FLOODING SENSITIVITY				CVWD
663051005	CVAG6A-NOT CORRECTLY ZON	1.052	MDR		2-5 DU/AC	W-2				AREAS OF FLOODING SENSITIVITY				CVWD
657031026	CVAG6A-NOT CORRECTLY ZON	0.179	MDR		2-5 DU/AC					AREAS OF FLOODING SENSITIVITY				CVWD
723255014	CVAG6A-NOT CORRECTLY ZON	0.120	MDR		2-5 DU/AC	W-2				AREAS OF FLOODING SENSITIVITY				CVWD
669670030	CVAG6A-NOT CORRECTLY ZON	4.387	MDR		2-5 DU/AC	R-5								CVWD
665165023	CVAG6A-NOT CORRECTLY ZON	0.197	MDR		2-5 DU/AC					AREAS OF FLOODING SENSITIVITY				CVWD
654230032	CVAG6A-NOT CORRECTLY ZON	0.987	MDR		2-5 DU/AC	W-2				AREAS OF FLOODING SENSITIVITY				CVWD

Appendix A - Housing Inventory List

663140009	CVAG6A-NOT CORRECTLY ZON	1.284	MDR		2-5 DU/AC	W-2-M				AREAS OF FLOODING SENSITIVITY				CVWD
663140024	CVAG6A-NOT CORRECTLY ZON	1.147	MDR		2-5 DU/AC	W-2-M				AREAS OF FLOODING SENSITIVITY				CVWD
517281010	CVAG6A-NOT CORRECTLY ZON	0.244	MDR		2-5 DU/AC	R-R								SGPWA
517153011	CVAG6A-NOT CORRECTLY ZON	0.246	MDR		2-5 DU/AC	R-R								SGPWA
517161012	CVAG6A-NOT CORRECTLY ZON	0.218	MDR		2-5 DU/AC	R-R								SGPWA
517162015	CVAG6A-NOT CORRECTLY ZON	0.279	MDR		2-5 DU/AC	R-R								SGPWA
517211007	CVAG6A-NOT CORRECTLY ZON	0.681	MDR		2-5 DU/AC	R-R								SGPWA
517250011	CVAG6A-NOT CORRECTLY ZON	0.161	MDR		2-5 DU/AC	R-R			SAN ANDREAS FAULT ZONE					SGPWA
517062009	CVAG6A-NOT CORRECTLY ZON	0.260	MDR		2-5 DU/AC	R-R								SGPWA
517282001	CVAG6A-NOT CORRECTLY ZON	0.241	MDR		2-5 DU/AC	R-R			SAN ANDREAS FAULT ZONE					SGPWA
517071005	CVAG6A-NOT CORRECTLY ZON	0.282	MDR		2-5 DU/AC	R-R				AREAS OF FLOODING SENSITIVITY		Stubbe and Cottonwood Canyons Conservation Area		SGPWA
669196015	CVAG6A-NOT CORRECTLY ZON	0.170	MDR		2-5 DU/AC	C-P-S								CVWD
663204007	CVAG6A-NOT CORRECTLY ZON	0.231	MDR		2-5 DU/AC	W-2				AREAS OF FLOODING SENSITIVITY				CVWD
657202026	CVAG6A-NOT CORRECTLY ZON	0.173	MDR		2-5 DU/AC	W-2				AREAS OF FLOODING SENSITIVITY				CVWD
663181015	CVAG6A-NOT CORRECTLY ZON	0.719	MDR		2-5 DU/AC	W-2				AREAS OF FLOODING SENSITIVITY				CVWD
657181022	CVAG6A-NOT CORRECTLY ZON	0.161	MDR		2-5 DU/AC	W-2				AREAS OF FLOODING SENSITIVITY				CVWD
657132001	CVAG6A-NOT CORRECTLY ZON	0.408	MDR		2-5 DU/AC	W-2								CVWD
723251011	CVAG6A-NOT CORRECTLY ZON	0.111	MDR		2-5 DU/AC	W-2				AREAS OF FLOODING SENSITIVITY				CVWD
759090003	CVAG6A-NOT CORRECTLY ZON	34.466	MDR	CD	2-5 DU/AC	R-1							Zone E	CVWD
663090022	CVAG6A-NOT CORRECTLY ZON	0.261	MDR		2-5 DU/AC	W-2-M				AREAS OF FLOODING SENSITIVITY				CVWD
669160002	CVAG6A-NOT CORRECTLY ZON	8.224	MDR		2-5 DU/AC	W-2						Santa Rosa and San Jacinto Mountains Conservation Area		CVWD
520091003	CVAG6A-NOT CORRECTLY ZON	0.266	MDR		2-5 DU/AC	R-R								SGPWA
517052011	CVAG6A-NOT CORRECTLY ZON	0.246	MDR		2-5 DU/AC	R-R								SGPWA
667183001	CVAG6A-NOT CORRECTLY ZON	0.369	MDR		2-5 DU/AC	W-2								CVWD
657032035	CVAG6A-NOT CORRECTLY ZON	0.182	MDR		2-5 DU/AC					AREAS OF FLOODING SENSITIVITY				CVWD

Appendix A - Housing Inventory List

656264011	CVAG6A-NOT CORRECTLY ZON	0.114	MDR		2-5 DU/AC	W-2								CVWD
657081013	CVAG6A-NOT CORRECTLY ZON	0.167	MDR		2-5 DU/AC	W-2				AREAS OF FLOODING SENSITIVITY				CVWD
663203005	CVAG6A-NOT CORRECTLY ZON	0.235	MDR		2-5 DU/AC	W-2				AREAS OF FLOODING SENSITIVITY				CVWD
657172001	CVAG6A-NOT CORRECTLY ZON	0.171	MDR		2-5 DU/AC	W-2				AREAS OF FLOODING SENSITIVITY				CVWD
723261014	CVAG6A-NOT CORRECTLY ZON	0.115	MDR		2-5 DU/AC	W-2				AREAS OF FLOODING SENSITIVITY				CVWD
759080008	CVAG6A-NOT CORRECTLY ZON	33.979	MDR	CD	2-5 DU/AC	R-1							Zone E	CVWD
517241010	CVAG6A-NOT CORRECTLY ZON	0.314	MDR		2-5 DU/AC	R-R			SAN ANDREAS FAULT ZONE	AREAS OF FLOODING SENSITIVITY				SGPWA
517190063	CVAG6A-NOT CORRECTLY ZON	0.213	MDR		2-5 DU/AC	R-R								SGPWA
517040003	CVAG6A-NOT CORRECTLY ZON	0.219	MDR		2-5 DU/AC	R-R			SAN ANDREAS FAULT ZONE			Stubbe and Cottonwood Canyons Conservation Area		SGPWA
517132007	CVAG6A-NOT CORRECTLY ZON	0.232	MDR		2-5 DU/AC	R-R								SGPWA
517242023	CVAG6A-NOT CORRECTLY ZON	4.100	MDR		2-5 DU/AC	R-R			SAN ANDREAS FAULT ZONE	AREAS OF FLOODING SENSITIVITY				SGPWA
517103002	CVAG6A-NOT CORRECTLY ZON	0.273	MDR		2-5 DU/AC	R-R			SAN ANDREAS FAULT ZONE	AREAS OF FLOODING SENSITIVITY				SGPWA
517061012	CVAG6A-NOT CORRECTLY ZON	0.343	MDR		2-5 DU/AC	R-R						Stubbe and Cottonwood Canyons Conservation Area		SGPWA
657171030	CVAG6A-NOT CORRECTLY ZON	0.161	MDR		2-5 DU/AC	W-2				AREAS OF FLOODING SENSITIVITY				CVWD
657021023	CVAG6A-NOT CORRECTLY ZON	0.177	MDR		2-5 DU/AC					AREAS OF FLOODING SENSITIVITY				CVWD
657182036	CVAG6A-NOT CORRECTLY ZON	0.161	MDR		2-5 DU/AC	W-2				AREAS OF FLOODING SENSITIVITY				CVWD
657201007	CVAG6A-NOT CORRECTLY ZON	0.164	MDR		2-5 DU/AC	W-2				AREAS OF FLOODING SENSITIVITY				CVWD
657212027	CVAG6A-NOT CORRECTLY ZON	0.169	MDR		2-5 DU/AC	W-2				AREAS OF FLOODING SENSITIVITY				CVWD
657204002	CVAG6A-NOT CORRECTLY ZON	0.170	MDR		2-5 DU/AC	W-2				AREAS OF FLOODING SENSITIVITY				CVWD



Appendix A - Housing Inventory List

663203014	CVAG6A-NOT CORRECTLY ZON	0.230	MDR		2-5 DU/AC	W-2				AREAS OF FLOODING SENSITIVITY				CVWD
656243025	CVAG6A-NOT CORRECTLY ZON	0.163	MDR		2-5 DU/AC	W-2				AREAS OF FLOODING SENSITIVITY				CVWD
723264006	CVAG6A-NOT CORRECTLY ZON	0.117	MDR		2-5 DU/AC	W-2				AREAS OF FLOODING SENSITIVITY				CVWD
723263013	CVAG6A-NOT CORRECTLY ZON	0.131	MDR		2-5 DU/AC	W-2				AREAS OF FLOODING SENSITIVITY				CVWD
667182011	CVAG6A-NOT CORRECTLY ZON	0.362	MDR		2-5 DU/AC	W-2								CVWD
656242013	CVAG6A-NOT CORRECTLY ZON	0.227	MDR		2-5 DU/AC	W-2				AREAS OF FLOODING SENSITIVITY				CVWD
723255011	CVAG6A-NOT CORRECTLY ZON	0.108	MDR		2-5 DU/AC	W-2				AREAS OF FLOODING SENSITIVITY				CVWD
723263002	CVAG6A-NOT CORRECTLY ZON	0.126	MDR		2-5 DU/AC	W-2				AREAS OF FLOODING SENSITIVITY				CVWD
753080009	CVAG6A-NOT CORRECTLY ZON	7.925	MDR		2-5 DU/AC	W-2				AREAS OF FLOODING SENSITIVITY		Santa Rosa and San Jacinto Mountains Conservation Area		CVWD
663100022	CVAG6A-NOT CORRECTLY ZON	1.328	MDR		2-5 DU/AC	W-2-M				AREAS OF FLOODING SENSITIVITY				CVWD
517330011	CVAG6A-NOT CORRECTLY ZON	0.216	MDR		2-5 DU/AC	R-R								SGPWA
517282003	CVAG6A-NOT CORRECTLY ZON	0.241	MDR		2-5 DU/AC	R-R								SGPWA
517084011	CVAG6A-NOT CORRECTLY ZON	0.264	MDR		2-5 DU/AC	R-R								SGPWA
517172003	CVAG6A-NOT CORRECTLY ZON	0.302	MDR		2-5 DU/AC	R-R				AREAS OF FLOODING SENSITIVITY				SGPWA
517250005	CVAG6A-NOT CORRECTLY ZON	0.163	MDR		2-5 DU/AC	R-R			SAN ANDREAS FAULT ZONE					SGPWA
517250015	CVAG6A-NOT CORRECTLY ZON	0.170	MDR		2-5 DU/AC	R-R			SAN ANDREAS FAULT ZONE					SGPWA
517062004	CVAG6A-NOT CORRECTLY ZON	0.263	MDR		2-5 DU/AC	R-R								SGPWA
517242017	CVAG6A-NOT CORRECTLY ZON	0.184	MDR		2-5 DU/AC	R-R			SAN ANDREAS FAULT ZONE	AREAS OF FLOODING SENSITIVITY				SGPWA
517062007	CVAG6A-NOT CORRECTLY ZON	0.254	MDR		2-5 DU/AC	R-R								SGPWA
520101005	CVAG6A-NOT CORRECTLY ZON	0.301	MDR		2-5 DU/AC	R-R								SGPWA
656171036	CVAG6A-NOT CORRECTLY ZON	0.162	MDR		2-5 DU/AC	W-2								CVWD
657031018	CVAG6A-NOT CORRECTLY ZON	0.177	MDR		2-5 DU/AC					AREAS OF FLOODING SENSITIVITY				CVWD
657181036	CVAG6A-NOT CORRECTLY ZON	0.164	MDR		2-5 DU/AC	W-2				AREAS OF FLOODING SENSITIVITY				CVWD



Appendix A - Housing Inventory List

657031005	CVAG6A-NOT CORRECTLY ZON	0.179	MDR		2-5 DU/AC					AREAS OF FLOODING SENSITIVITY				CVWD
657182030	CVAG6A-NOT CORRECTLY ZON	0.159	MDR		2-5 DU/AC	W-2				AREAS OF FLOODING SENSITIVITY				CVWD
669680018	CVAG6A-NOT CORRECTLY ZON	1.933	MDR		2-5 DU/AC	R-5				AREAS OF FLOODING SENSITIVITY				CVWD
656182018	CVAG6A-NOT CORRECTLY ZON	0.165	MDR		2-5 DU/AC	W-2				AREAS OF FLOODING SENSITIVITY				CVWD
656111025	CVAG6A-NOT CORRECTLY ZON	0.170	MDR		2-5 DU/AC	W-2								CVWD
657173009	CVAG6A-NOT CORRECTLY ZON	0.175	MDR		2-5 DU/AC	W-2				AREAS OF FLOODING SENSITIVITY				CVWD
664210002	CVAG6A-NOT CORRECTLY ZON	2.462	MDR		2-5 DU/AC	W-2				AREAS OF FLOODING SENSITIVITY				CVWD
663190023	CVAG6A-NOT CORRECTLY ZON	0.238	MDR		2-5 DU/AC	W-2				AREAS OF FLOODING SENSITIVITY				CVWD
517103003	CVAG6A-NOT CORRECTLY ZON	0.325	MDR		2-5 DU/AC	R-R				AREAS OF FLOODING SENSITIVITY				SGPWA
517113030	CVAG6A-NOT CORRECTLY ZON	0.388	MDR		2-5 DU/AC	R-R								SGPWA
517073009	CVAG6A-NOT CORRECTLY ZON	0.219	MDR		2-5 DU/AC	R-R								SGPWA
517162028	CVAG6A-NOT CORRECTLY ZON	0.307	MDR		2-5 DU/AC	R-R								SGPWA
517054001	CVAG6A-NOT CORRECTLY ZON	0.318	MDR		2-5 DU/AC	R-R								SGPWA
517285003	CVAG6A-NOT CORRECTLY ZON	0.208	MDR		2-5 DU/AC	R-R				AREAS OF FLOODING SENSITIVITY				SGPWA
607312020	CVAG6A-NOT CORRECTLY ZON	0.304	MDR		2-5 DU/AC	W-2						Zone D		CVWD
517062020	CVAG6A-NOT CORRECTLY ZON	0.260	MDR		2-5 DU/AC	R-R								SGPWA
517082003	CVAG6A-NOT CORRECTLY ZON	0.236	MDR		2-5 DU/AC	R-R								SGPWA
520104004	CVAG6A-NOT CORRECTLY ZON	0.434	MDR		2-5 DU/AC	R-R								SGPWA
656171039	CVAG6A-NOT CORRECTLY ZON	0.170	MDR		2-5 DU/AC	W-2								CVWD
656172023	CVAG6A-NOT CORRECTLY ZON	0.168	MDR		2-5 DU/AC	W-2								CVWD
657032002	CVAG6A-NOT CORRECTLY ZON	0.183	MDR		2-5 DU/AC					AREAS OF FLOODING SENSITIVITY				CVWD
657113001	CVAG6A-NOT CORRECTLY ZON	0.441	MDR		2-5 DU/AC	W-2				AREAS OF FLOODING SENSITIVITY				CVWD
657213011	CVAG6A-NOT CORRECTLY ZON	0.168	MDR		2-5 DU/AC	W-2				AREAS OF FLOODING SENSITIVITY				CVWD
656102032	CVAG6A-NOT CORRECTLY ZON	0.170	MDR		2-5 DU/AC	W-2								CVWD
656211013	CVAG6A-NOT CORRECTLY ZON	0.162	MDR		2-5 DU/AC	W-2				AREAS OF FLOODING SENSITIVITY				CVWD
667174007	CVAG6A-NOT CORRECTLY ZON	0.358	MDR		2-5 DU/AC	W-2								CVWD
666212001	CVAG6A-NOT CORRECTLY ZON	0.188	MDR		2-5 DU/AC	W-2-M				AREAS OF FLOODING SENSITIVITY				CVWD

Appendix A - Housing Inventory List

657032036	CVAG6A-NOT CORRECTLY ZON	0.182	MDR		2-5 DU/AC					AREAS OF FLOODING SENSITIVITY				CVWD
723262003	CVAG6A-NOT CORRECTLY ZON	0.114	MDR		2-5 DU/AC	W-2				AREAS OF FLOODING SENSITIVITY				CVWD
656102039	CVAG6A-NOT CORRECTLY ZON	0.166	MDR		2-5 DU/AC	W-2								CVWD
753080006	CVAG6A-NOT CORRECTLY ZON	7.884	MDR		2-5 DU/AC	W-2				AREAS OF FLOODING SENSITIVITY	Santa Rosa and San Jacinto Mountains Conservation Area			CVWD
663130015	CVAG6A-NOT CORRECTLY ZON	1.408	MDR		2-5 DU/AC	W-2-M				AREAS OF FLOODING SENSITIVITY				CVWD
522200022	CVAG6A-NOT CORRECTLY ZON	1.936	MDR		2-5 DU/AC	C-P-S				AREAS OF FLOODING SENSITIVITY				SGPWA
517300018	CVAG6A-NOT CORRECTLY ZON	0.180	MDR		2-5 DU/AC	R-R			SAN ANDREAS FAULT ZONE					SGPWA
517271008	CVAG6A-NOT CORRECTLY ZON	0.275	MDR		2-5 DU/AC	R-R			SAN ANDREAS FAULT ZONE					SGPWA
517142003	CVAG6A-NOT CORRECTLY ZON	0.314	MDR		2-5 DU/AC	R-R								SGPWA
517284010	CVAG6A-NOT CORRECTLY ZON	0.238	MDR		2-5 DU/AC	R-R				AREAS OF FLOODING SENSITIVITY				SGPWA
517162008	CVAG6A-NOT CORRECTLY ZON	0.221	MDR		2-5 DU/AC	R-R								SGPWA
520110014	CVAG6A-NOT CORRECTLY ZON	0.339	MDR		2-5 DU/AC	R-R								SGPWA
517162012	CVAG6A-NOT CORRECTLY ZON	0.277	MDR		2-5 DU/AC	R-R								SGPWA
517284002	CVAG6A-NOT CORRECTLY ZON	0.240	MDR		2-5 DU/AC	R-R				AREAS OF FLOODING SENSITIVITY				SGPWA
657142014	CVAG6A-NOT CORRECTLY ZON	0.469	MDR		2-5 DU/AC	W-2				AREAS OF FLOODING SENSITIVITY				CVWD
657181028	CVAG6A-NOT CORRECTLY ZON	0.166	MDR		2-5 DU/AC	W-2				AREAS OF FLOODING SENSITIVITY				CVWD
657032028	CVAG6A-NOT CORRECTLY ZON	0.185	MDR		2-5 DU/AC					AREAS OF FLOODING SENSITIVITY				CVWD
656242001	CVAG6A-NOT CORRECTLY ZON	0.183	MDR		2-5 DU/AC	W-2				AREAS OF FLOODING SENSITIVITY				CVWD
663161014	CVAG6A-NOT CORRECTLY ZON	1.022	MDR		2-5 DU/AC	W-2				AREAS OF FLOODING SENSITIVITY				CVWD
656222005	CVAG6A-NOT CORRECTLY ZON	0.167	MDR		2-5 DU/AC	W-2								CVWD
656232007	CVAG6A-NOT CORRECTLY ZON	0.163	MDR		2-5 DU/AC	W-2				AREAS OF FLOODING SENSITIVITY				CVWD

Appendix A - Housing Inventory List

657181006	CVAG6A-NOT CORRECTLY ZON	0.166	MDR		2-5 DU/AC	W-2				AREAS OF FLOODING SENSITIVITY				CVWD
664210018	CVAG6A-NOT CORRECTLY ZON	2.483	MDR		2-5 DU/AC	W-2				AREAS OF FLOODING SENSITIVITY				CVWD
657032032	CVAG6A-NOT CORRECTLY ZON	0.181	MDR		2-5 DU/AC					AREAS OF FLOODING SENSITIVITY				CVWD
657072006	CVAG6A-NOT CORRECTLY ZON	0.164	MDR		2-5 DU/AC	W-2				AREAS OF FLOODING SENSITIVITY				CVWD
723263017	CVAG6A-NOT CORRECTLY ZON	0.126	MDR		2-5 DU/AC	W-2				AREAS OF FLOODING SENSITIVITY				CVWD
657351042	CVAG6A-NOT CORRECTLY ZON	0.045	MDR		2-5 DU/AC	W-2				AREAS OF FLOODING SENSITIVITY				CVWD
517040010	CVAG6A-NOT CORRECTLY ZON	0.308	MDR		2-5 DU/AC	R-R			SAN ANDREAS FAULT ZONE					SGPWA
517174002	CVAG6A-NOT CORRECTLY ZON	0.226	MDR		2-5 DU/AC	R-R								SGPWA
517281005	CVAG6A-NOT CORRECTLY ZON	0.246	MDR		2-5 DU/AC	R-R								SGPWA
517211004	CVAG6A-NOT CORRECTLY ZON	0.670	MDR		2-5 DU/AC	R-R								SGPWA
517242010	CVAG6A-NOT CORRECTLY ZON	0.170	MDR		2-5 DU/AC	R-R			SAN ANDREAS FAULT ZONE	AREAS OF FLOODING SENSITIVITY				SGPWA
517092002	CVAG6A-NOT CORRECTLY ZON	0.255	MDR		2-5 DU/AC	R-R			SAN ANDREAS FAULT ZONE					SGPWA
517063001	CVAG6A-NOT CORRECTLY ZON	0.261	MDR		2-5 DU/AC	R-R								SGPWA
657021034	CVAG6A-NOT CORRECTLY ZON	0.177	MDR		2-5 DU/AC					AREAS OF FLOODING SENSITIVITY				CVWD
657031012	CVAG6A-NOT CORRECTLY ZON	0.183	MDR		2-5 DU/AC					AREAS OF FLOODING SENSITIVITY				CVWD
657032006	CVAG6A-NOT CORRECTLY ZON	0.180	MDR		2-5 DU/AC					AREAS OF FLOODING SENSITIVITY				CVWD
657082014	CVAG6A-NOT CORRECTLY ZON	0.161	MDR		2-5 DU/AC	W-2				AREAS OF FLOODING SENSITIVITY				CVWD
663042011	CVAG6A-NOT CORRECTLY ZON	0.993	MDR		2-5 DU/AC	W-2				AREAS OF FLOODING SENSITIVITY				CVWD
663171011	CVAG6A-NOT CORRECTLY ZON	0.271	MDR		2-5 DU/AC	W-2				AREAS OF FLOODING SENSITIVITY				CVWD
657171016	CVAG6A-NOT CORRECTLY ZON	0.161	MDR		2-5 DU/AC	W-2				AREAS OF FLOODING SENSITIVITY				CVWD
723261005	CVAG6A-NOT CORRECTLY ZON	0.119	MDR		2-5 DU/AC	W-2				AREAS OF FLOODING SENSITIVITY				CVWD

Appendix A - Housing Inventory List

753070004	CVAG6A-NOT CORRECTLY ZON	8.330	MDR		2-5 DU/AC	W-2				AREAS OF FLOODING SENSITIVITY				CVWD
656255003	CVAG6A-NOT CORRECTLY ZON	0.231	MDR		2-5 DU/AC	W-2								CVWD
663110017	CVAG6A-NOT CORRECTLY ZON	0.466	MDR		2-5 DU/AC	W-2-M				AREAS OF FLOODING SENSITIVITY				CVWD
663221004	CVAG6A-NOT CORRECTLY ZON	0.469	MDR		2-5 DU/AC	W-2				AREAS OF FLOODING SENSITIVITY		Upper Mission Creek/Big Morongo Canyon Conservation Area		CVWD
663120012	CVAG6A-NOT CORRECTLY ZON	1.346	MDR		2-5 DU/AC	W-2-M				AREAS OF FLOODING SENSITIVITY				CVWD
517040011	CVAG6A-NOT CORRECTLY ZON	0.314	MDR		2-5 DU/AC	R-R			SAN ANDREAS FAULT ZONE					SGPWA
517230022	CVAG6A-NOT CORRECTLY ZON	0.157	MDR		2-5 DU/AC	R-R								SGPWA
517131006	CVAG6A-NOT CORRECTLY ZON	0.226	MDR		2-5 DU/AC	R-R								SGPWA
517113025	CVAG6A-NOT CORRECTLY ZON	0.215	MDR		2-5 DU/AC	R-R								SGPWA
656182004	CVAG6A-NOT CORRECTLY ZON	0.167	MDR		2-5 DU/AC	W-2				AREAS OF FLOODING SENSITIVITY				CVWD
657022010	CVAG6A-NOT CORRECTLY ZON	0.178	MDR		2-5 DU/AC					AREAS OF FLOODING SENSITIVITY				CVWD
657021036	CVAG6A-NOT CORRECTLY ZON	0.180	MDR		2-5 DU/AC					AREAS OF FLOODING SENSITIVITY				CVWD
657171005	CVAG6A-NOT CORRECTLY ZON	0.167	MDR		2-5 DU/AC	W-2				AREAS OF FLOODING SENSITIVITY				CVWD
669171020	CVAG6A-NOT CORRECTLY ZON	0.170	MDR		2-5 DU/AC	W-2								CVWD
657204018	CVAG6A-NOT CORRECTLY ZON	0.164	MDR		2-5 DU/AC	W-2				AREAS OF FLOODING SENSITIVITY				CVWD
723252014	CVAG6A-NOT CORRECTLY ZON	0.113	MDR		2-5 DU/AC	W-2				AREAS OF FLOODING SENSITIVITY				CVWD
723264007	CVAG6A-NOT CORRECTLY ZON	0.113	MDR		2-5 DU/AC	W-2				AREAS OF FLOODING SENSITIVITY				CVWD
663090072	CVAG6A-NOT CORRECTLY ZON	0.285	MDR		2-5 DU/AC	W-2-M				AREAS OF FLOODING SENSITIVITY				CVWD
663120001	CVAG6A-NOT CORRECTLY ZON	1.277	MDR		2-5 DU/AC	W-2-M				AREAS OF FLOODING SENSITIVITY		Upper Mission Creek/Big Morongo Canyon Conservation Area		CVWD



Appendix A - Housing Inventory List

517281007	CVAG6A-NOT CORRECTLY ZON	0.257	MDR		2-5 DU/AC	R-R								SGPWA
517132006	CVAG6A-NOT CORRECTLY ZON	0.228	MDR		2-5 DU/AC	R-R								SGPWA
517132005	CVAG6A-NOT CORRECTLY ZON	0.237	MDR		2-5 DU/AC	R-R								SGPWA
517285004	CVAG6A-NOT CORRECTLY ZON	0.222	MDR		2-5 DU/AC	R-R						AREAS OF FLOODING SENSITIVITY		SGPWA
656232029	CVAG6A-NOT CORRECTLY ZON	0.225	MDR		2-5 DU/AC	W-2						AREAS OF FLOODING SENSITIVITY		CVWD
663224011	CVAG6A-NOT CORRECTLY ZON	0.249	MDR		2-5 DU/AC	W-2						AREAS OF FLOODING SENSITIVITY		CVWD
657031007	CVAG6A-NOT CORRECTLY ZON	0.177	MDR		2-5 DU/AC							AREAS OF FLOODING SENSITIVITY		CVWD
656233004	CVAG6A-NOT CORRECTLY ZON	0.156	MDR		2-5 DU/AC	W-2						AREAS OF FLOODING SENSITIVITY		CVWD
657121003	CVAG6A-NOT CORRECTLY ZON	0.417	MDR		2-5 DU/AC	W-2						AREAS OF FLOODING SENSITIVITY		CVWD
657021019	CVAG6A-NOT CORRECTLY ZON	0.311	MDR		2-5 DU/AC							AREAS OF FLOODING SENSITIVITY		CVWD
657132011	CVAG6A-NOT CORRECTLY ZON	0.409	MDR		2-5 DU/AC	W-2								CVWD
663032005	CVAG6A-NOT CORRECTLY ZON	1.598	MDR		2-5 DU/AC	W-2						AREAS OF FLOODING SENSITIVITY		CVWD
657022025	CVAG6A-NOT CORRECTLY ZON	0.184	MDR		2-5 DU/AC							AREAS OF FLOODING SENSITIVITY		CVWD
663152009	CVAG6A-NOT CORRECTLY ZON	0.282	MDR		2-5 DU/AC	W-2						AREAS OF FLOODING SENSITIVITY		CVWD
669210018	CVAG6A-NOT CORRECTLY ZON	5.021	MDR		2-5 DU/AC	W-2							Santa Rosa and San Jacinto Mountains Conservation Area	CVWD
669171008	CVAG6A-NOT CORRECTLY ZON	0.179	MDR		2-5 DU/AC	W-2								CVWD
663161015	CVAG6A-NOT CORRECTLY ZON	0.842	MDR		2-5 DU/AC	W-2						AREAS OF FLOODING SENSITIVITY		CVWD
667173006	CVAG6A-NOT CORRECTLY ZON	0.285	MDR		2-5 DU/AC	W-2								CVWD
723254021	CVAG6A-NOT CORRECTLY ZON	0.116	MDR		2-5 DU/AC	W-2						AREAS OF FLOODING SENSITIVITY		CVWD
723252016	CVAG6A-NOT CORRECTLY ZON	0.118	MDR		2-5 DU/AC	W-2						AREAS OF FLOODING SENSITIVITY		CVWD
753070003	CVAG6A-NOT CORRECTLY ZON	15.072	MDR		2-5 DU/AC	W-2						AREAS OF FLOODING SENSITIVITY		CVWD



Appendix A - Housing Inventory List

723263007	CVAG6A-NOT CORRECTLY ZON	0.131	MDR		2-5 DU/AC	W-2				AREAS OF FLOODING SENSITIVITY				CVWD
751160015	CVAG6A-NOT CORRECTLY ZON	0.009	MDR		2-5 DU/AC	W-2				AREAS OF FLOODING SENSITIVITY				CVWD
663201003	CVAG6A-NOT CORRECTLY ZON	0.238	MDR		2-5 DU/AC	W-2				AREAS OF FLOODING SENSITIVITY				CVWD
663140027	CVAG6A-NOT CORRECTLY ZON	1.451	MDR		2-5 DU/AC	W-2-M				AREAS OF FLOODING SENSITIVITY				CVWD
663130016	CVAG6A-NOT CORRECTLY ZON	1.161	MDR		2-5 DU/AC	W-2-M				AREAS OF FLOODING SENSITIVITY				CVWD
663140011	CVAG6A-NOT CORRECTLY ZON	0.414	MDR		2-5 DU/AC	W-2-M				AREAS OF FLOODING SENSITIVITY				CVWD
522260002	CVAG6A-NOT CORRECTLY ZON	1.271	MDR		2-5 DU/AC	R-5								SGPWA
517072009	CVAG6A-NOT CORRECTLY ZON	0.222	MDR		2-5 DU/AC	R-R								SGPWA
517072010	CVAG6A-NOT CORRECTLY ZON	0.266	MDR		2-5 DU/AC	R-R								SGPWA
517200046	CVAG6A-NOT CORRECTLY ZON	0.693	MDR		2-5 DU/AC	R-R								SGPWA
517190070	CVAG6A-NOT CORRECTLY ZON	0.708	MDR		2-5 DU/AC	R-R								SGPWA
657093012	CVAG6A-NOT CORRECTLY ZON	0.191	MDR		2-5 DU/AC	W-2								CVWD
663042012	CVAG6A-NOT CORRECTLY ZON	1.139	MDR		2-5 DU/AC	W-2				AREAS OF FLOODING SENSITIVITY				CVWD
663162005	CVAG6A-NOT CORRECTLY ZON	0.239	MDR		2-5 DU/AC	W-2				AREAS OF FLOODING SENSITIVITY				CVWD
656212019	CVAG6A-NOT CORRECTLY ZON	0.172	MDR		2-5 DU/AC	W-2				AREAS OF FLOODING SENSITIVITY				CVWD
663163015	CVAG6A-NOT CORRECTLY ZON	0.235	MDR		2-5 DU/AC	W-2				AREAS OF FLOODING SENSITIVITY				CVWD
657351003	CVAG6A-NOT CORRECTLY ZON	0.231	MDR		2-5 DU/AC	W-2				AREAS OF FLOODING SENSITIVITY				CVWD
657151026	CVAG6A-NOT CORRECTLY ZON	0.170	MDR		2-5 DU/AC	W-2								CVWD
657113005	CVAG6A-NOT CORRECTLY ZON	0.401	MDR		2-5 DU/AC	W-2				AREAS OF FLOODING SENSITIVITY				CVWD
666214001	CVAG6A-NOT CORRECTLY ZON	0.217	MDR		2-5 DU/AC	W-2-M				AREAS OF FLOODING SENSITIVITY				CVWD
656091020	CVAG6A-NOT CORRECTLY ZON	0.167	MDR		2-5 DU/AC	W-2								CVWD
667183016	CVAG6A-NOT CORRECTLY ZON	0.366	MDR		2-5 DU/AC	W-2								CVWD
657181004	CVAG6A-NOT CORRECTLY ZON	0.169	MDR		2-5 DU/AC	W-2				AREAS OF FLOODING SENSITIVITY				CVWD
657031037	CVAG6A-NOT CORRECTLY ZON	0.183	MDR		2-5 DU/AC					AREAS OF FLOODING SENSITIVITY				CVWD

Appendix A - Housing Inventory List

663110018	CVAG6A-NOT CORRECTLY ZON	0.281	MDR		2-5 DU/AC	W-2-M				AREAS OF FLOODING SENSITIVITY				CVWD
664270002	CVAG6A-NOT CORRECTLY ZON	40.161	MDR		2-5 DU/AC	W-2				AREAS OF FLOODING SENSITIVITY				CVWD
753080008	CVAG6A-NOT CORRECTLY ZON	22.508	MDR		2-5 DU/AC	W-2				AREAS OF FLOODING SENSITIVITY				CVWD
665155015	CVAG6A-NOT CORRECTLY ZON	0.202	MDR		2-5 DU/AC					AREAS OF FLOODING SENSITIVITY				CVWD
663221006	CVAG6A-NOT CORRECTLY ZON	0.590	MDR		2-5 DU/AC	W-2				AREAS OF FLOODING SENSITIVITY				CVWD
663070011	CVAG6A-NOT CORRECTLY ZON	0.531	MDR		2-5 DU/AC	W-2-M				AREAS OF FLOODING SENSITIVITY				CVWD
517260007	CVAG6A-NOT CORRECTLY ZON	0.231	MDR		2-5 DU/AC	R-R			SAN ANDREAS FAULT ZONE					SGPWA
517190019	CVAG6A-NOT CORRECTLY ZON	0.246	MDR		2-5 DU/AC	R-R				AREAS OF FLOODING SENSITIVITY				SGPWA
517040004	CVAG6A-NOT CORRECTLY ZON	0.257	MDR		2-5 DU/AC	R-R			SAN ANDREAS FAULT ZONE		Stubbe and Cottonwood Canyons Conservation Area			SGPWA
517161010	CVAG6A-NOT CORRECTLY ZON	0.354	MDR		2-5 DU/AC	R-R								SGPWA
517072004	CVAG6A-NOT CORRECTLY ZON	0.243	MDR		2-5 DU/AC	R-R								SGPWA
517072015	CVAG6A-NOT CORRECTLY ZON	0.284	MDR		2-5 DU/AC	R-R								SGPWA
657031030	CVAG6A-NOT CORRECTLY ZON	0.183	MDR		2-5 DU/AC					AREAS OF FLOODING SENSITIVITY				CVWD
656091026	CVAG6A-NOT CORRECTLY ZON	0.172	MDR		2-5 DU/AC	W-2								CVWD
663161009	CVAG6A-NOT CORRECTLY ZON	0.256	MDR		2-5 DU/AC	W-2				AREAS OF FLOODING SENSITIVITY				CVWD
657213012	CVAG6A-NOT CORRECTLY ZON	0.166	MDR		2-5 DU/AC	W-2				AREAS OF FLOODING SENSITIVITY				CVWD
669195006	CVAG6A-NOT CORRECTLY ZON	0.175	MDR		2-5 DU/AC	C-P-S								CVWD
656263006	CVAG6A-NOT CORRECTLY ZON	0.113	MDR		2-5 DU/AC	W-2								CVWD
663224014	CVAG6A-NOT CORRECTLY ZON	0.249	MDR		2-5 DU/AC	W-2				AREAS OF FLOODING SENSITIVITY				CVWD
656102009	CVAG6A-NOT CORRECTLY ZON	0.170	MDR		2-5 DU/AC	W-2								CVWD
656192002	CVAG6A-NOT CORRECTLY ZON	0.160	MDR		2-5 DU/AC	W-2								CVWD
663183002	CVAG6A-NOT CORRECTLY ZON	0.240	MDR		2-5 DU/AC	W-2				AREAS OF FLOODING SENSITIVITY				CVWD
663171005	CVAG6A-NOT CORRECTLY ZON	1.260	MDR		2-5 DU/AC	W-2				AREAS OF FLOODING SENSITIVITY				CVWD



Appendix A - Housing Inventory List

657151035	CVAG6A-NOT CORRECTLY ZON	0.161	MDR		2-5 DU/AC	W-2								CVWD
656112025	CVAG6A-NOT CORRECTLY ZON	0.169	MDR		2-5 DU/AC	W-2								CVWD
663140020	CVAG6A-NOT CORRECTLY ZON	0.326	MDR		2-5 DU/AC	W-2-M				AREAS OF FLOODING SENSITIVITY				CVWD
665155017	CVAG6A-NOT CORRECTLY ZON	0.203	MDR		2-5 DU/AC					AREAS OF FLOODING SENSITIVITY				CVWD
663140016	CVAG6A-NOT CORRECTLY ZON	1.264	MDR		2-5 DU/AC	W-2-M				AREAS OF FLOODING SENSITIVITY				CVWD
517161021	CVAG6A-NOT CORRECTLY ZON	0.251	MDR		2-5 DU/AC	R-R								SGPWA
517154011	CVAG6A-NOT CORRECTLY ZON	0.262	MDR		2-5 DU/AC	R-R								SGPWA
517230001	CVAG6A-NOT CORRECTLY ZON	0.222	MDR		2-5 DU/AC	R-R								SGPWA
517062018	CVAG6A-NOT CORRECTLY ZON	0.253	MDR		2-5 DU/AC	R-R								SGPWA
517051001	CVAG6A-NOT CORRECTLY ZON	0.341	MDR		2-5 DU/AC	R-R			SAN ANDREAS FAULT ZONE					SGPWA
517272011	CVAG6A-NOT CORRECTLY ZON	0.241	MDR		2-5 DU/AC	R-R			SAN ANDREAS FAULT ZONE					SGPWA
657181029	CVAG6A-NOT CORRECTLY ZON	0.165	MDR		2-5 DU/AC	W-2				AREAS OF FLOODING SENSITIVITY				CVWD
656213002	CVAG6A-NOT CORRECTLY ZON	0.171	MDR		2-5 DU/AC	W-2				AREAS OF FLOODING SENSITIVITY				CVWD
657182014	CVAG6A-NOT CORRECTLY ZON	0.166	MDR		2-5 DU/AC	W-2				AREAS OF FLOODING SENSITIVITY				CVWD
669194014	CVAG6A-NOT CORRECTLY ZON	0.154	MDR		2-5 DU/AC	C-P-S								CVWD
657211007	CVAG6A-NOT CORRECTLY ZON	0.165	MDR		2-5 DU/AC	W-2				AREAS OF FLOODING SENSITIVITY				CVWD
723253011	CVAG6A-NOT CORRECTLY ZON	0.127	MDR		2-5 DU/AC	W-2				AREAS OF FLOODING SENSITIVITY				CVWD
723254020	CVAG6A-NOT CORRECTLY ZON	0.116	MDR		2-5 DU/AC	W-2				AREAS OF FLOODING SENSITIVITY				CVWD
657204016	CVAG6A-NOT CORRECTLY ZON	0.169	MDR		2-5 DU/AC	W-2				AREAS OF FLOODING SENSITIVITY				CVWD
723262016	CVAG6A-NOT CORRECTLY ZON	0.116	MDR		2-5 DU/AC	W-2				AREAS OF FLOODING SENSITIVITY				CVWD
663110013	CVAG6A-NOT CORRECTLY ZON	0.241	MDR		2-5 DU/AC	W-2-M				AREAS OF FLOODING SENSITIVITY				CVWD
663201005	CVAG6A-NOT CORRECTLY ZON	0.239	MDR		2-5 DU/AC	W-2				AREAS OF FLOODING SENSITIVITY				CVWD
663090019	CVAG6A-NOT CORRECTLY ZON	0.273	MDR		2-5 DU/AC	W-2-M				AREAS OF FLOODING SENSITIVITY				CVWD

Appendix A - Housing Inventory List

517113027	CVAG6A-NOT CORRECTLY ZON	0.231	MDR		2-5 DU/AC	R-R								SGPWA
517084007	CVAG6A-NOT CORRECTLY ZON	0.278	MDR		2-5 DU/AC	R-R								SGPWA
517281006	CVAG6A-NOT CORRECTLY ZON	0.247	MDR		2-5 DU/AC	R-R								SGPWA
517250023	CVAG6A-NOT CORRECTLY ZON	0.159	MDR		2-5 DU/AC	R-R			SAN ANDREAS FAULT ZONE					SGPWA
517290013	CVAG6A-NOT CORRECTLY ZON	0.312	MDR		2-5 DU/AC	R-R								SGPWA
517040013	CVAG6A-NOT CORRECTLY ZON	0.296	MDR		2-5 DU/AC	R-R			SAN ANDREAS FAULT ZONE					SGPWA
663162009	CVAG6A-NOT CORRECTLY ZON	0.241	MDR		2-5 DU/AC	W-2				AREAS OF FLOODING SENSITIVITY				CVWD
657203008	CVAG6A-NOT CORRECTLY ZON	0.174	MDR		2-5 DU/AC	W-2				AREAS OF FLOODING SENSITIVITY				CVWD
657021033	CVAG6A-NOT CORRECTLY ZON	0.184	MDR		2-5 DU/AC					AREAS OF FLOODING SENSITIVITY				CVWD
657022037	CVAG6A-NOT CORRECTLY ZON	0.184	MDR		2-5 DU/AC					AREAS OF FLOODING SENSITIVITY				CVWD
663183009	CVAG6A-NOT CORRECTLY ZON	0.235	MDR		2-5 DU/AC	W-2				AREAS OF FLOODING SENSITIVITY				CVWD
667184002	CVAG6A-NOT CORRECTLY ZON	0.365	MDR		2-5 DU/AC	W-2								CVWD
663162016	CVAG6A-NOT CORRECTLY ZON	0.229	MDR		2-5 DU/AC	W-2				AREAS OF FLOODING SENSITIVITY				CVWD
663130007	CVAG6A-NOT CORRECTLY ZON	1.284	MDR		2-5 DU/AC	W-2-M				AREAS OF FLOODING SENSITIVITY				CVWD
663140005	CVAG6A-NOT CORRECTLY ZON	0.296	MDR		2-5 DU/AC	W-2-M				AREAS OF FLOODING SENSITIVITY				CVWD
517222016	CVAG6A-NOT CORRECTLY ZON	0.411	MDR		2-5 DU/AC	R-R								SGPWA
517040023	CVAG6A-NOT CORRECTLY ZON	0.251	MDR		2-5 DU/AC	R-R			SAN ANDREAS FAULT ZONE					SGPWA
517113005	CVAG6A-NOT CORRECTLY ZON	0.254	MDR		2-5 DU/AC	R-R								SGPWA
517133003	CVAG6A-NOT CORRECTLY ZON	0.253	MDR		2-5 DU/AC	R-R								SGPWA
517094011	CVAG6A-NOT CORRECTLY ZON	0.270	MDR		2-5 DU/AC	R-R								SGPWA
517161004	CVAG6A-NOT CORRECTLY ZON	0.230	MDR		2-5 DU/AC	R-R								SGPWA
517190076	CVAG6A-NOT CORRECTLY ZON	0.366	MDR		2-5 DU/AC	R-R								SGPWA
517053002	CVAG6A-NOT CORRECTLY ZON	0.415	MDR		2-5 DU/AC	R-R			SAN ANDREAS FAULT ZONE					SGPWA
657104004	CVAG6A-NOT CORRECTLY ZON	0.159	MDR		2-5 DU/AC	W-2								CVWD
663110002	CVAG6A-NOT CORRECTLY ZON	0.279	MDR		2-5 DU/AC	W-2-M				AREAS OF FLOODING SENSITIVITY				CVWD
657171014	CVAG6A-NOT CORRECTLY ZON	0.166	MDR		2-5 DU/AC	W-2				AREAS OF FLOODING SENSITIVITY				CVWD





Appendix A - Housing Inventory List

517272010	CVAG6A-NOT CORRECTLY ZON	0.263	MDR		2-5 DU/AC	R-R			SAN ANDREAS FAULT ZONE					SGPWA
669195005	CVAG6A-NOT CORRECTLY ZON	0.184	MDR		2-5 DU/AC	C-P-S								CVWD
657021006	CVAG6A-NOT CORRECTLY ZON	0.221	MDR		2-5 DU/AC					AREAS OF FLOODING SENSITIVITY				CVWD
657022024	CVAG6A-NOT CORRECTLY ZON	0.179	MDR		2-5 DU/AC					AREAS OF FLOODING SENSITIVITY				CVWD
656182040	CVAG6A-NOT CORRECTLY ZON	0.166	MDR		2-5 DU/AC	W-2								CVWD
657071014	CVAG6A-NOT CORRECTLY ZON	0.166	MDR		2-5 DU/AC	W-2				AREAS OF FLOODING SENSITIVITY				CVWD
656211016	CVAG6A-NOT CORRECTLY ZON	0.160	MDR		2-5 DU/AC	W-2								CVWD
663051001	CVAG6A-NOT CORRECTLY ZON	0.792	MDR		2-5 DU/AC	W-2				AREAS OF FLOODING SENSITIVITY				CVWD
663203004	CVAG6A-NOT CORRECTLY ZON	0.227	MDR		2-5 DU/AC	W-2				AREAS OF FLOODING SENSITIVITY				CVWD
753080005	CVAG6A-NOT CORRECTLY ZON	44.122	MDR		2-5 DU/AC	W-2				AREAS OF FLOODING SENSITIVITY				CVWD
723261007	CVAG6A-NOT CORRECTLY ZON	0.238	MDR		2-5 DU/AC	W-2				AREAS OF FLOODING SENSITIVITY				CVWD
663130021	CVAG6A-NOT CORRECTLY ZON	1.296	MDR		2-5 DU/AC	W-2-M				AREAS OF FLOODING SENSITIVITY				CVWD
663110006	CVAG6A-NOT CORRECTLY ZON	1.295	MDR		2-5 DU/AC	W-2-M				AREAS OF FLOODING SENSITIVITY				CVWD
517190021	CVAG6A-NOT CORRECTLY ZON	0.293	MDR		2-5 DU/AC	R-R				AREAS OF FLOODING SENSITIVITY				SGPWA
517153007	CVAG6A-NOT CORRECTLY ZON	0.204	MDR		2-5 DU/AC	R-R								SGPWA
517330006	CVAG6A-NOT CORRECTLY ZON	0.254	MDR		2-5 DU/AC	R-R								SGPWA
517283008	CVAG6A-NOT CORRECTLY ZON	0.324	MDR		2-5 DU/AC	R-R								SGPWA
517083005	CVAG6A-NOT CORRECTLY ZON	0.290	MDR		2-5 DU/AC	R-R								SGPWA
517162020	CVAG6A-NOT CORRECTLY ZON	0.305	MDR		2-5 DU/AC	R-R								SGPWA
657132003	CVAG6A-NOT CORRECTLY ZON	0.411	MDR		2-5 DU/AC	W-2								CVWD
657074011	CVAG6A-NOT CORRECTLY ZON	0.198	MDR		2-5 DU/AC	W-2								CVWD
657032031	CVAG6A-NOT CORRECTLY ZON	0.175	MDR		2-5 DU/AC					AREAS OF FLOODING SENSITIVITY				CVWD
657101008	CVAG6A-NOT CORRECTLY ZON	0.236	MDR		2-5 DU/AC	W-2								CVWD
657181001	CVAG6A-NOT CORRECTLY ZON	0.173	MDR		2-5 DU/AC	W-2				AREAS OF FLOODING SENSITIVITY				CVWD
657113002	CVAG6A-NOT CORRECTLY ZON	0.434	MDR		2-5 DU/AC	W-2				AREAS OF FLOODING SENSITIVITY				CVWD



Appendix A - Housing Inventory List

663070033	CVAG6A-NOT CORRECTLY ZON	0.291	MDR		2-5 DU/AC	W-2-M				AREAS OF FLOODING SENSITIVITY				CVWD
657182012	CVAG6A-NOT CORRECTLY ZON	0.170	MDR		2-5 DU/AC	W-2				AREAS OF FLOODING SENSITIVITY				CVWD
657021031	CVAG6A-NOT CORRECTLY ZON	0.181	MDR		2-5 DU/AC					AREAS OF FLOODING SENSITIVITY				CVWD
723251009	CVAG6A-NOT CORRECTLY ZON	0.111	MDR		2-5 DU/AC	W-2				AREAS OF FLOODING SENSITIVITY				CVWD
663182006	CVAG6A-NOT CORRECTLY ZON	0.240	MDR		2-5 DU/AC	W-2				AREAS OF FLOODING SENSITIVITY				CVWD
656112016	CVAG6A-NOT CORRECTLY ZON	0.285	MDR		2-5 DU/AC	W-2								CVWD
665166009	CVAG6A-NOT CORRECTLY ZON	0.208	MDR		2-5 DU/AC					AREAS OF FLOODING SENSITIVITY				CVWD
517102004	CVAG6A-NOT CORRECTLY ZON	0.252	MDR		2-5 DU/AC	R-R				AREAS OF FLOODING SENSITIVITY				SGPWA
517084009	CVAG6A-NOT CORRECTLY ZON	0.258	MDR		2-5 DU/AC	R-R								SGPWA
517284014	CVAG6A-NOT CORRECTLY ZON	0.231	MDR		2-5 DU/AC	R-R			SAN ANDREAS FAULT ZONE	AREAS OF FLOODING SENSITIVITY				SGPWA
520104001	CVAG6A-NOT CORRECTLY ZON	0.290	MDR		2-5 DU/AC	R-R								SGPWA
517082002	CVAG6A-NOT CORRECTLY ZON	0.243	MDR		2-5 DU/AC	R-R								SGPWA
517211013	CVAG6A-NOT CORRECTLY ZON	0.688	MDR		2-5 DU/AC	R-R								SGPWA
657202009	CVAG6A-NOT CORRECTLY ZON	0.173	MDR		2-5 DU/AC	W-2				AREAS OF FLOODING SENSITIVITY				CVWD
657021020	CVAG6A-NOT CORRECTLY ZON	0.259	MDR		2-5 DU/AC					AREAS OF FLOODING SENSITIVITY				CVWD
663161007	CVAG6A-NOT CORRECTLY ZON	0.250	MDR		2-5 DU/AC	W-2				AREAS OF FLOODING SENSITIVITY				CVWD
656242018	CVAG6A-NOT CORRECTLY ZON	0.167	MDR		2-5 DU/AC	W-2				AREAS OF FLOODING SENSITIVITY				CVWD
669680025	CVAG6A-NOT CORRECTLY ZON	0.328	MDR		2-5 DU/AC	R-5				AREAS OF FLOODING SENSITIVITY		Whitewater Floodplain Conservation Area		CVWD
657172027	CVAG6A-NOT CORRECTLY ZON	0.159	MDR		2-5 DU/AC	W-2				AREAS OF FLOODING SENSITIVITY				CVWD
664210011	CVAG6A-NOT CORRECTLY ZON	2.579	MDR		2-5 DU/AC	W-2				AREAS OF FLOODING SENSITIVITY				CVWD
663182012	CVAG6A-NOT CORRECTLY ZON	0.233	MDR		2-5 DU/AC	W-2				AREAS OF FLOODING SENSITIVITY				CVWD

Appendix A - Housing Inventory List

663061005	CVAG6A-NOT CORRECTLY ZON	0.321	MDR		2-5 DU/AC	W-2				AREAS OF FLOODING SENSITIVITY				CVWD
665154012	CVAG6A-NOT CORRECTLY ZON	0.191	MDR		2-5 DU/AC					AREAS OF FLOODING SENSITIVITY				CVWD
517162004	CVAG6A-NOT CORRECTLY ZON	0.230	MDR		2-5 DU/AC	R-R								SGPWA
517330013	CVAG6A-NOT CORRECTLY ZON	0.170	MDR		2-5 DU/AC	R-R								SGPWA
517104010	CVAG6A-NOT CORRECTLY ZON	0.250	MDR		2-5 DU/AC	R-R								SGPWA
517242003	CVAG6A-NOT CORRECTLY ZON	0.160	MDR		2-5 DU/AC	R-R			SAN ANDREAS FAULT ZONE					SGPWA
520123013	CVAG6A-NOT CORRECTLY ZON	0.357	MDR		2-5 DU/AC	R-R				AREAS OF FLOODING SENSITIVITY		Stubbe and Cottonwood Canyons Conservation Area		SGPWA
517260004	CVAG6A-NOT CORRECTLY ZON	0.231	MDR		2-5 DU/AC	R-R			SAN ANDREAS FAULT ZONE					SGPWA
517051002	CVAG6A-NOT CORRECTLY ZON	0.295	MDR		2-5 DU/AC	R-R			SAN ANDREAS FAULT ZONE			Stubbe and Cottonwood Canyons Conservation Area		SGPWA
517250028	CVAG6A-NOT CORRECTLY ZON	0.161	MDR		2-5 DU/AC	R-R			SAN ANDREAS FAULT ZONE					SGPWA
657204004	CVAG6A-NOT CORRECTLY ZON	0.166	MDR		2-5 DU/AC	W-2				AREAS OF FLOODING SENSITIVITY				CVWD
664210006	CVAG6A-NOT CORRECTLY ZON	2.477	MDR		2-5 DU/AC	W-2				AREAS OF FLOODING SENSITIVITY				CVWD
663062002	CVAG6A-NOT CORRECTLY ZON	1.027	MDR		2-5 DU/AC	W-2				AREAS OF FLOODING SENSITIVITY				CVWD
657384006	CVAG6A-NOT CORRECTLY ZON	1.325	MDR		2-5 DU/AC	W-2				AREAS OF FLOODING SENSITIVITY				CVWD
517151002	CVAG6A-NOT CORRECTLY ZON	0.310	MDR		2-5 DU/AC	R-R								SGPWA
517200040	CVAG6A-NOT CORRECTLY ZON	0.201	MDR		2-5 DU/AC	R-R								SGPWA
517052015	CVAG6A-NOT CORRECTLY ZON	0.237	MDR		2-5 DU/AC	R-R			SAN ANDREAS FAULT ZONE					SGPWA
517242016	CVAG6A-NOT CORRECTLY ZON	0.175	MDR		2-5 DU/AC	R-R			SAN ANDREAS FAULT ZONE	AREAS OF FLOODING SENSITIVITY				SGPWA
656202038	CVAG6A-NOT CORRECTLY ZON	0.229	MDR		2-5 DU/AC	W-2				AREAS OF FLOODING SENSITIVITY				CVWD
657093011	CVAG6A-NOT CORRECTLY ZON	0.151	MDR		2-5 DU/AC	W-2								CVWD
657202025	CVAG6A-NOT CORRECTLY ZON	0.169	MDR		2-5 DU/AC	W-2				AREAS OF FLOODING SENSITIVITY				CVWD

Appendix A - Housing Inventory List

657204008	CVAG6A-NOT CORRECTLY ZON	0.170	MDR		2-5 DU/AC	W-2				AREAS OF FLOODING SENSITIVITY				CVWD
663203011	CVAG6A-NOT CORRECTLY ZON	0.235	MDR		2-5 DU/AC	W-2				AREAS OF FLOODING SENSITIVITY				CVWD
663032007	CVAG6A-NOT CORRECTLY ZON	1.045	MDR		2-5 DU/AC	W-2				AREAS OF FLOODING SENSITIVITY				CVWD
723252019	CVAG6A-NOT CORRECTLY ZON	0.114	MDR		2-5 DU/AC	W-2				AREAS OF FLOODING SENSITIVITY				CVWD
663130005	CVAG6A-NOT CORRECTLY ZON	0.580	MDR		2-5 DU/AC	W-2-M				AREAS OF FLOODING SENSITIVITY				CVWD
517113021	CVAG6A-NOT CORRECTLY ZON	0.230	MDR		2-5 DU/AC	R-R								SGPWA
517102002	CVAG6A-NOT CORRECTLY ZON	0.239	MDR		2-5 DU/AC	R-R				AREAS OF FLOODING SENSITIVITY				SGPWA
517113026	CVAG6A-NOT CORRECTLY ZON	0.240	MDR		2-5 DU/AC	R-R								SGPWA
517271007	CVAG6A-NOT CORRECTLY ZON	0.275	MDR		2-5 DU/AC	R-R			SAN ANDREAS FAULT ZONE					SGPWA
517133007	CVAG6A-NOT CORRECTLY ZON	0.247	MDR		2-5 DU/AC	R-R				AREAS OF FLOODING SENSITIVITY				SGPWA
657213005	CVAG6A-NOT CORRECTLY ZON	0.167	MDR		2-5 DU/AC	W-2				AREAS OF FLOODING SENSITIVITY				CVWD
657131004	CVAG6A-NOT CORRECTLY ZON	0.427	MDR		2-5 DU/AC	W-2								CVWD
657132010	CVAG6A-NOT CORRECTLY ZON	0.413	MDR		2-5 DU/AC	W-2								CVWD
656191037	CVAG6A-NOT CORRECTLY ZON	0.175	MDR		2-5 DU/AC	W-2								CVWD
657122003	CVAG6A-NOT CORRECTLY ZON	0.428	MDR		2-5 DU/AC	C-1/C-P				AREAS OF FLOODING SENSITIVITY				CVWD
657092004	CVAG6A-NOT CORRECTLY ZON	0.170	MDR		2-5 DU/AC	W-2								CVWD
656232030	CVAG6A-NOT CORRECTLY ZON	0.246	MDR		2-5 DU/AC	W-2				AREAS OF FLOODING SENSITIVITY				CVWD
663052003	CVAG6A-NOT CORRECTLY ZON	0.486	MDR		2-5 DU/AC	W-2				AREAS OF FLOODING SENSITIVITY				CVWD
657032034	CVAG6A-NOT CORRECTLY ZON	0.180	MDR		2-5 DU/AC					AREAS OF FLOODING SENSITIVITY				CVWD
657212010	CVAG6A-NOT CORRECTLY ZON	0.171	MDR		2-5 DU/AC	W-2				AREAS OF FLOODING SENSITIVITY				CVWD
656112029	CVAG6A-NOT CORRECTLY ZON	0.174	MDR		2-5 DU/AC	W-2								CVWD
657203009	CVAG6A-NOT CORRECTLY ZON	0.168	MDR		2-5 DU/AC	W-2				AREAS OF FLOODING SENSITIVITY				CVWD
657181007	CVAG6A-NOT CORRECTLY ZON	0.171	MDR		2-5 DU/AC	W-2				AREAS OF FLOODING SENSITIVITY				CVWD

Appendix A - Housing Inventory List

755251009	CVAG6A-NOT CORRECTLY ZON	1.482	MDR		2-5 DU/AC	W-2				AREAS OF FLOODING SENSITIVITY				CVWD
663171002	CVAG6A-NOT CORRECTLY ZON	1.209	MDR		2-5 DU/AC	W-2				AREAS OF FLOODING SENSITIVITY		Upper Mission Creek/Big Morongo Canyon Conservation Area		CVWD
517084013	CVAG6A-NOT CORRECTLY ZON	0.268	MDR		2-5 DU/AC	R-R								SGPWA
517175003	CVAG6A-NOT CORRECTLY ZON	0.252	MDR		2-5 DU/AC	R-R								SGPWA
517284009	CVAG6A-NOT CORRECTLY ZON	0.245	MDR		2-5 DU/AC	R-R				AREAS OF FLOODING SENSITIVITY				SGPWA
517122003	CVAG6A-NOT CORRECTLY ZON	0.230	MDR		2-5 DU/AC	R-R								SGPWA
517211024	CVAG6A-NOT CORRECTLY ZON	0.510	MDR		2-5 DU/AC	R-R								SGPWA
517173005	CVAG6A-NOT CORRECTLY ZON	0.303	MDR		2-5 DU/AC	R-R				AREAS OF FLOODING SENSITIVITY				SGPWA
517131002	CVAG6A-NOT CORRECTLY ZON	0.237	MDR		2-5 DU/AC	R-R								SGPWA
517154005	CVAG6A-NOT CORRECTLY ZON	0.307	MDR		2-5 DU/AC	R-R								SGPWA
517061007	CVAG6A-NOT CORRECTLY ZON	0.267	MDR		2-5 DU/AC	R-R						Stubbe and Cottonwood Canyons Conservation Area		SGPWA
517290001	CVAG6A-NOT CORRECTLY ZON	0.156	MDR		2-5 DU/AC	R-R			SAN ANDREAS FAULT ZONE					SGPWA
657172037	CVAG6A-NOT CORRECTLY ZON	0.170	MDR		2-5 DU/AC	W-2				AREAS OF FLOODING SENSITIVITY				CVWD
669680024	CVAG6A-NOT CORRECTLY ZON	4.425	MDR		2-5 DU/AC	W-2				AREAS OF FLOODING SENSITIVITY				CVWD
657094009	CVAG6A-NOT CORRECTLY ZON	0.166	MDR		2-5 DU/AC	W-2								CVWD
657022016	CVAG6A-NOT CORRECTLY ZON	0.176	MDR		2-5 DU/AC					AREAS OF FLOODING SENSITIVITY				CVWD
664210017	CVAG6A-NOT CORRECTLY ZON	2.501	MDR		2-5 DU/AC	W-2				AREAS OF FLOODING SENSITIVITY				CVWD
664210012	CVAG6A-NOT CORRECTLY ZON	2.548	MDR		2-5 DU/AC	W-2				AREAS OF FLOODING SENSITIVITY				CVWD
723264020	CVAG6A-NOT CORRECTLY ZON	0.115	MDR		2-5 DU/AC	W-2				AREAS OF FLOODING SENSITIVITY				CVWD
723261004	CVAG6A-NOT CORRECTLY ZON	0.119	MDR		2-5 DU/AC	W-2				AREAS OF FLOODING SENSITIVITY				CVWD
656102005	CVAG6A-NOT CORRECTLY ZON	0.173	MDR		2-5 DU/AC	W-2								CVWD
755251010	CVAG6A-NOT CORRECTLY ZON	4.793	MDR		2-5 DU/AC	W-2				AREAS OF FLOODING SENSITIVITY				CVWD

Appendix A - Housing Inventory List

727271005	CVAG6A-NOT CORRECTLY ZON	3.249	MDR		2-5 DU/AC	W-2								CVWD
663020014	CVAG6A-NOT CORRECTLY ZON	64.455	MDR		2-5 DU/AC					AREAS OF FLOODING SENSITIVITY		Upper Mission Creek/Big Morongo Canyon Conservation Area		CVWD
517171007	CVAG6A-NOT CORRECTLY ZON	0.263	MDR		2-5 DU/AC	R-R				AREAS OF FLOODING SENSITIVITY				SGPWA
517300006	CVAG6A-NOT CORRECTLY ZON	0.159	MDR		2-5 DU/AC	R-R								SGPWA
517162029	CVAG6A-NOT CORRECTLY ZON	0.230	MDR		2-5 DU/AC	R-R								SGPWA
517260013	CVAG6A-NOT CORRECTLY ZON	0.161	MDR		2-5 DU/AC	R-R			SAN ANDREAS FAULT ZONE					SGPWA
656092039	CVAG6A-NOT CORRECTLY ZON	0.165	MDR		2-5 DU/AC	W-2								CVWD
669680019	CVAG6A-NOT CORRECTLY ZON	0.003	MDR		2-5 DU/AC	R-5								CVWD
657181035	CVAG6A-NOT CORRECTLY ZON	0.165	MDR		2-5 DU/AC	W-2				AREAS OF FLOODING SENSITIVITY				CVWD
657181018	CVAG6A-NOT CORRECTLY ZON	0.173	MDR		2-5 DU/AC	W-2				AREAS OF FLOODING SENSITIVITY				CVWD
657425003	CVAG6A-NOT CORRECTLY ZON	0.251	MDR		2-5 DU/AC	W-2				AREAS OF FLOODING SENSITIVITY				CVWD
657182015	CVAG6A-NOT CORRECTLY ZON	0.172	MDR		2-5 DU/AC	W-2				AREAS OF FLOODING SENSITIVITY				CVWD
656121006	CVAG6A-NOT CORRECTLY ZON	0.175	MDR		2-5 DU/AC	W-2								CVWD
657022009	CVAG6A-NOT CORRECTLY ZON	0.181	MDR		2-5 DU/AC					AREAS OF FLOODING SENSITIVITY				CVWD
669171019	CVAG6A-NOT CORRECTLY ZON	0.174	MDR		2-5 DU/AC	W-2								CVWD
667174002	CVAG6A-NOT CORRECTLY ZON	0.274	MDR		2-5 DU/AC	W-2								CVWD
723262014	CVAG6A-NOT CORRECTLY ZON	0.113	MDR		2-5 DU/AC	W-2				AREAS OF FLOODING SENSITIVITY				CVWD
663171029	CVAG6A-NOT CORRECTLY ZON	1.056	MDR		2-5 DU/AC	W-2				AREAS OF FLOODING SENSITIVITY				CVWD
723252005	CVAG6A-NOT CORRECTLY ZON	0.116	MDR		2-5 DU/AC	W-2				AREAS OF FLOODING SENSITIVITY				CVWD
723263023	CVAG6A-NOT CORRECTLY ZON	0.258	MDR		2-5 DU/AC	W-2				AREAS OF FLOODING SENSITIVITY				CVWD
663151008	CVAG6A-NOT CORRECTLY ZON	1.378	MDR		2-5 DU/AC	W-2				AREAS OF FLOODING SENSITIVITY		Upper Mission Creek/Big Morongo Canyon Conservation Area		CVWD

Appendix A - Housing Inventory List

663090023	CVAG6A-NOT CORRECTLY ZON	0.263	MDR		2-5 DU/AC	W-2-M				AREAS OF FLOODING SENSITIVITY				CVWD
517113022	CVAG6A-NOT CORRECTLY ZON	0.206	MDR		2-5 DU/AC	R-R								SGPWA
517260005	CVAG6A-NOT CORRECTLY ZON	0.261	MDR		2-5 DU/AC	R-R			SAN ANDREAS FAULT ZONE					SGPWA
517113003	CVAG6A-NOT CORRECTLY ZON	0.240	MDR		2-5 DU/AC	R-R								SGPWA
517274005	CVAG6A-NOT CORRECTLY ZON	0.285	MDR		2-5 DU/AC	R-R			SAN ANDREAS FAULT ZONE	AREAS OF FLOODING SENSITIVITY				SGPWA
517141001	CVAG6A-NOT CORRECTLY ZON	0.263	MDR		2-5 DU/AC	R-R								SGPWA
657074020	CVAG6A-NOT CORRECTLY ZON	0.167	MDR		2-5 DU/AC	W-2								CVWD
657031016	CVAG6A-NOT CORRECTLY ZON	0.178	MDR		2-5 DU/AC					AREAS OF FLOODING SENSITIVITY				CVWD
657172031	CVAG6A-NOT CORRECTLY ZON	0.167	MDR		2-5 DU/AC	W-2				AREAS OF FLOODING SENSITIVITY				CVWD
663202005	CVAG6A-NOT CORRECTLY ZON	0.247	MDR		2-5 DU/AC	W-2				AREAS OF FLOODING SENSITIVITY				CVWD
657204017	CVAG6A-NOT CORRECTLY ZON	0.170	MDR		2-5 DU/AC	W-2				AREAS OF FLOODING SENSITIVITY				CVWD
663151006	CVAG6A-NOT CORRECTLY ZON	0.606	MDR		2-5 DU/AC	W-2				AREAS OF FLOODING SENSITIVITY				CVWD
657071020	CVAG6A-NOT CORRECTLY ZON	0.168	MDR		2-5 DU/AC	W-2				AREAS OF FLOODING SENSITIVITY				CVWD
657212028	CVAG6A-NOT CORRECTLY ZON	0.164	MDR		2-5 DU/AC	W-2				AREAS OF FLOODING SENSITIVITY				CVWD
656121017	CVAG6A-NOT CORRECTLY ZON	0.262	MDR		2-5 DU/AC	W-2								CVWD
656192001	CVAG6A-NOT CORRECTLY ZON	0.210	MDR		2-5 DU/AC	W-2								CVWD
656121010	CVAG6A-NOT CORRECTLY ZON	0.174	MDR		2-5 DU/AC	W-2								CVWD
664210023	CVAG6A-NOT CORRECTLY ZON	2.490	MDR		2-5 DU/AC	W-2				AREAS OF FLOODING SENSITIVITY				CVWD
657123007	CVAG6A-NOT CORRECTLY ZON	0.422	MDR		2-5 DU/AC	W-2				AREAS OF FLOODING SENSITIVITY				CVWD
723255002	CVAG6A-NOT CORRECTLY ZON	0.116	MDR		2-5 DU/AC	W-2				AREAS OF FLOODING SENSITIVITY				CVWD
723265010	CVAG6A-NOT CORRECTLY ZON	0.113	MDR		2-5 DU/AC	W-2				AREAS OF FLOODING SENSITIVITY				CVWD
657351044	CVAG6A-NOT CORRECTLY ZON	0.066	MDR		2-5 DU/AC	W-2				AREAS OF FLOODING SENSITIVITY				CVWD
663130011	CVAG6A-NOT CORRECTLY ZON	1.298	MDR		2-5 DU/AC	W-2-M				AREAS OF FLOODING SENSITIVITY				CVWD







Appendix A - Housing Inventory List

657211005	CVAG6A-NOT CORRECTLY ZON	0.170	MDR		2-5 DU/AC	W-2				AREAS OF FLOODING SENSITIVITY				CVWD
657083006	CVAG6A-NOT CORRECTLY ZON	0.168	MDR		2-5 DU/AC	W-2								CVWD
663161002	CVAG6A-NOT CORRECTLY ZON	1.008	MDR		2-5 DU/AC	W-2				AREAS OF FLOODING SENSITIVITY				CVWD
656192027	CVAG6A-NOT CORRECTLY ZON	0.163	MDR		2-5 DU/AC	W-2								CVWD
656231009	CVAG6A-NOT CORRECTLY ZON	0.169	MDR		2-5 DU/AC	W-2				AREAS OF FLOODING SENSITIVITY				CVWD
656091015	CVAG6A-NOT CORRECTLY ZON	0.170	MDR		2-5 DU/AC	W-2								CVWD
657021007	CVAG6A-NOT CORRECTLY ZON	0.216	MDR		2-5 DU/AC					AREAS OF FLOODING SENSITIVITY				CVWD
657032018	CVAG6A-NOT CORRECTLY ZON	0.178	MDR		2-5 DU/AC					AREAS OF FLOODING SENSITIVITY				CVWD
657212014	CVAG6A-NOT CORRECTLY ZON	0.175	MDR		2-5 DU/AC	W-2				AREAS OF FLOODING SENSITIVITY				CVWD
656213004	CVAG6A-NOT CORRECTLY ZON	0.171	MDR		2-5 DU/AC	W-2				AREAS OF FLOODING SENSITIVITY				CVWD
656191018	CVAG6A-NOT CORRECTLY ZON	0.177	MDR		2-5 DU/AC	W-2								CVWD
667181006	CVAG6A-NOT CORRECTLY ZON	0.344	MDR		2-5 DU/AC	W-2								CVWD
666213006	CVAG6A-NOT CORRECTLY ZON	0.201	MDR		2-5 DU/AC	W-2-M				AREAS OF FLOODING SENSITIVITY				CVWD
723265020	CVAG6A-NOT CORRECTLY ZON	0.120	MDR		2-5 DU/AC	W-2				AREAS OF FLOODING SENSITIVITY				CVWD
663190016	CVAG6A-NOT CORRECTLY ZON	0.214	MDR		2-5 DU/AC	W-2				AREAS OF FLOODING SENSITIVITY				CVWD
665154008	CVAG6A-NOT CORRECTLY ZON	0.206	MDR		2-5 DU/AC					AREAS OF FLOODING SENSITIVITY				CVWD
663190014	CVAG6A-NOT CORRECTLY ZON	0.329	MDR		2-5 DU/AC	W-2				AREAS OF FLOODING SENSITIVITY				CVWD
665165019	CVAG6A-NOT CORRECTLY ZON	0.199	MDR		2-5 DU/AC					AREAS OF FLOODING SENSITIVITY				CVWD
517230019	CVAG6A-NOT CORRECTLY ZON	0.158	MDR		2-5 DU/AC	R-R								SGPWA
517112005	CVAG6A-NOT CORRECTLY ZON	0.225	MDR		2-5 DU/AC	R-R								SGPWA
517271011	CVAG6A-NOT CORRECTLY ZON	0.255	MDR		2-5 DU/AC	R-R			SAN ANDREAS FAULT ZONE					SGPWA
520123008	CVAG6A-NOT CORRECTLY ZON	0.279	MDR		2-5 DU/AC	R-R								SGPWA
520094001	CVAG6A-NOT CORRECTLY ZON	0.295	MDR		2-5 DU/AC	R-R								SGPWA
517094009	CVAG6A-NOT CORRECTLY ZON	0.284	MDR		2-5 DU/AC	R-R								SGPWA
663162012	CVAG6A-NOT CORRECTLY ZON	0.236	MDR		2-5 DU/AC	W-2				AREAS OF FLOODING SENSITIVITY				CVWD



Appendix A - Housing Inventory List

663204001	CVAG6A-NOT CORRECTLY ZON	0.235	MDR		2-5 DU/AC	W-2					AREAS OF FLOODING SENSITIVITY				CVWD
656242024	CVAG6A-NOT CORRECTLY ZON	0.166	MDR		2-5 DU/AC	W-2					AREAS OF FLOODING SENSITIVITY				CVWD
657122012	CVAG6A-NOT CORRECTLY ZON	0.348	MDR		2-5 DU/AC	W-2					AREAS OF FLOODING SENSITIVITY				CVWD
667173012	CVAG6A-NOT CORRECTLY ZON	0.286	MDR		2-5 DU/AC	W-2									CVWD
663222005	CVAG6A-NOT CORRECTLY ZON	0.268	MDR		2-5 DU/AC	W-2					AREAS OF FLOODING SENSITIVITY				CVWD
656172030	CVAG6A-NOT CORRECTLY ZON	0.166	MDR		2-5 DU/AC	W-2									CVWD
657384002	CVAG6A-NOT CORRECTLY ZON	0.249	MDR		2-5 DU/AC	W-2					AREAS OF FLOODING SENSITIVITY				CVWD
723251010	CVAG6A-NOT CORRECTLY ZON	0.117	MDR		2-5 DU/AC	W-2					AREAS OF FLOODING SENSITIVITY				CVWD
663070019	CVAG6A-NOT CORRECTLY ZON	0.269	MDR		2-5 DU/AC	W-2-M					AREAS OF FLOODING SENSITIVITY				CVWD
663081015	CVAG6A-NOT CORRECTLY ZON	0.245	MDR		2-5 DU/AC	W-2-M					AREAS OF FLOODING SENSITIVITY				CVWD
517085005	CVAG6A-NOT CORRECTLY ZON	0.254	MDR		2-5 DU/AC	R-R									SGPWA
517260024	CVAG6A-NOT CORRECTLY ZON	4.667	MDR		2-5 DU/AC	R-R				SAN ANDREAS FAULT ZONE					SGPWA
517282004	CVAG6A-NOT CORRECTLY ZON	0.246	MDR		2-5 DU/AC	R-R									SGPWA
520122004	CVAG6A-NOT CORRECTLY ZON	0.337	MDR		2-5 DU/AC	R-R									SGPWA
663151004	CVAG6A-NOT CORRECTLY ZON	0.995	MDR		2-5 DU/AC	W-2					AREAS OF FLOODING SENSITIVITY				CVWD
657133008	CVAG6A-NOT CORRECTLY ZON	0.422	MDR		2-5 DU/AC	W-2									CVWD
663061010	CVAG6A-NOT CORRECTLY ZON	1.033	MDR		2-5 DU/AC	W-2					AREAS OF FLOODING SENSITIVITY				CVWD
657213013	CVAG6A-NOT CORRECTLY ZON	0.160	MDR		2-5 DU/AC	W-2					AREAS OF FLOODING SENSITIVITY				CVWD
657160022	CVAG6A-NOT CORRECTLY ZON	0.174	MDR		2-5 DU/AC	W-2					AREAS OF FLOODING SENSITIVITY				CVWD
663201001	CVAG6A-NOT CORRECTLY ZON	0.226	MDR		2-5 DU/AC	W-2					AREAS OF FLOODING SENSITIVITY				CVWD
663051010	CVAG6A-NOT CORRECTLY ZON	1.036	MDR		2-5 DU/AC	W-2					AREAS OF FLOODING SENSITIVITY				CVWD
669171021	CVAG6A-NOT CORRECTLY ZON	0.182	MDR		2-5 DU/AC	W-2									CVWD
657123002	CVAG6A-NOT CORRECTLY ZON	0.396	MDR		2-5 DU/AC	W-2					AREAS OF FLOODING SENSITIVITY				CVWD

Appendix A - Housing Inventory List

656233011	CVAG6A-NOT CORRECTLY ZON	0.164	MDR		2-5 DU/AC	W-2				AREAS OF FLOODING SENSITIVITY				CVWD
663181009	CVAG6A-NOT CORRECTLY ZON	0.256	MDR		2-5 DU/AC	W-2				AREAS OF FLOODING SENSITIVITY				CVWD
669194013	CVAG6A-NOT CORRECTLY ZON	0.156	MDR		2-5 DU/AC	C-P-S								CVWD
657171033	CVAG6A-NOT CORRECTLY ZON	0.164	MDR		2-5 DU/AC	W-2				AREAS OF FLOODING SENSITIVITY				CVWD
666214006	CVAG6A-NOT CORRECTLY ZON	0.225	MDR		2-5 DU/AC	W-2-M				AREAS OF FLOODING SENSITIVITY				CVWD
723264016	CVAG6A-NOT CORRECTLY ZON	0.118	MDR		2-5 DU/AC	W-2				AREAS OF FLOODING SENSITIVITY				CVWD
669196011	CVAG6A-NOT CORRECTLY ZON	0.163	MDR		2-5 DU/AC	C-P-S								CVWD
663130010	CVAG6A-NOT CORRECTLY ZON	1.270	MDR		2-5 DU/AC	W-2-M				AREAS OF FLOODING SENSITIVITY				CVWD
723253022	CVAG6A-NOT CORRECTLY ZON	0.255	MDR		2-5 DU/AC	W-2				AREAS OF FLOODING SENSITIVITY				CVWD
663190019	CVAG6A-NOT CORRECTLY ZON	0.233	MDR		2-5 DU/AC	W-2				AREAS OF FLOODING SENSITIVITY				CVWD
665154010	CVAG6A-NOT CORRECTLY ZON	0.194	MDR		2-5 DU/AC					AREAS OF FLOODING SENSITIVITY				CVWD
663100021	CVAG6A-NOT CORRECTLY ZON	1.345	MDR		2-5 DU/AC	W-2-M				AREAS OF FLOODING SENSITIVITY				CVWD
520110010	CVAG6A-NOT CORRECTLY ZON	0.310	MDR		2-5 DU/AC	R-R								SGPWA
517161015	CVAG6A-NOT CORRECTLY ZON	0.226	MDR		2-5 DU/AC	R-R								SGPWA
517152006	CVAG6A-NOT CORRECTLY ZON	0.240	MDR		2-5 DU/AC	R-R								SGPWA
520122002	CVAG6A-NOT CORRECTLY ZON	0.339	MDR		2-5 DU/AC	R-R								SGPWA
517151005	CVAG6A-NOT CORRECTLY ZON	0.275	MDR		2-5 DU/AC	R-R								SGPWA
517171009	CVAG6A-NOT CORRECTLY ZON	0.266	MDR		2-5 DU/AC	R-R				AREAS OF FLOODING SENSITIVITY	Stubbe and Cottonwood Canyons Conservation Area			SGPWA
517250016	CVAG6A-NOT CORRECTLY ZON	0.168	MDR		2-5 DU/AC	R-R			SAN ANDREAS FAULT ZONE					SGPWA
656232023	CVAG6A-NOT CORRECTLY ZON	0.164	MDR		2-5 DU/AC	W-2				AREAS OF FLOODING SENSITIVITY				CVWD
657204020	CVAG6A-NOT CORRECTLY ZON	0.171	MDR		2-5 DU/AC	W-2				AREAS OF FLOODING SENSITIVITY				CVWD
657021003	CVAG6A-NOT CORRECTLY ZON	0.218	MDR		2-5 DU/AC					AREAS OF FLOODING SENSITIVITY				CVWD

Appendix A - Housing Inventory List

657204019	CVAG6A-NOT CORRECTLY ZON	0.168	MDR		2-5 DU/AC	W-2				AREAS OF FLOODING SENSITIVITY				CVWD
723262004	CVAG6A-NOT CORRECTLY ZON	0.114	MDR		2-5 DU/AC	W-2				AREAS OF FLOODING SENSITIVITY				CVWD
723254009	CVAG6A-NOT CORRECTLY ZON	0.119	MDR		2-5 DU/AC	W-2				AREAS OF FLOODING SENSITIVITY				CVWD
753080012	CVAG6A-NOT CORRECTLY ZON	2.827	MDR		2-5 DU/AC	W-2				AREAS OF FLOODING SENSITIVITY				CVWD
517152002	CVAG6A-NOT CORRECTLY ZON	0.271	MDR		2-5 DU/AC	R-R								SGPWA
517281011	CVAG6A-NOT CORRECTLY ZON	0.242	MDR		2-5 DU/AC	R-R								SGPWA
517040025	CVAG6A-NOT CORRECTLY ZON	0.189	MDR		2-5 DU/AC	R-R			SAN ANDREAS FAULT ZONE					SGPWA
517061001	CVAG6A-NOT CORRECTLY ZON	0.251	MDR		2-5 DU/AC	R-R						Stubbe and Cottonwood Canyons Conservation Area		SGPWA
517153009	CVAG6A-NOT CORRECTLY ZON	0.352	MDR		2-5 DU/AC	R-R								SGPWA
517241006	CVAG6A-NOT CORRECTLY ZON	0.274	MDR		2-5 DU/AC	R-R			SAN ANDREAS FAULT ZONE	AREAS OF FLOODING SENSITIVITY		Stubbe and Cottonwood Canyons Conservation Area		SGPWA
517174007	CVAG6A-NOT CORRECTLY ZON	0.258	MDR		2-5 DU/AC	R-R				AREAS OF FLOODING SENSITIVITY				SGPWA
517083004	CVAG6A-NOT CORRECTLY ZON	0.202	MDR		2-5 DU/AC	R-R								SGPWA
517242011	CVAG6A-NOT CORRECTLY ZON	0.170	MDR		2-5 DU/AC	R-R			SAN ANDREAS FAULT ZONE	AREAS OF FLOODING SENSITIVITY				SGPWA
520094005	CVAG6A-NOT CORRECTLY ZON	0.300	MDR		2-5 DU/AC	R-R								SGPWA
663151005	CVAG6A-NOT CORRECTLY ZON	0.572	MDR		2-5 DU/AC	W-2				AREAS OF FLOODING SENSITIVITY				CVWD
656091018	CVAG6A-NOT CORRECTLY ZON	0.168	MDR		2-5 DU/AC	W-2								CVWD
657212022	CVAG6A-NOT CORRECTLY ZON	0.166	MDR		2-5 DU/AC	W-2				AREAS OF FLOODING SENSITIVITY				CVWD
656231008	CVAG6A-NOT CORRECTLY ZON	0.166	MDR		2-5 DU/AC	W-2				AREAS OF FLOODING SENSITIVITY				CVWD
656242030	CVAG6A-NOT CORRECTLY ZON	0.225	MDR		2-5 DU/AC	W-2				AREAS OF FLOODING SENSITIVITY				CVWD
663140033	CVAG6A-NOT CORRECTLY ZON	0.328	MDR		2-5 DU/AC	W-2-M				AREAS OF FLOODING SENSITIVITY				CVWD
657173014	CVAG6A-NOT CORRECTLY ZON	0.175	MDR		2-5 DU/AC	W-2				AREAS OF FLOODING SENSITIVITY				CVWD

Appendix A - Housing Inventory List

657071006	CVAG6A-NOT CORRECTLY ZON	0.218	MDR		2-5 DU/AC	C-P-S				AREAS OF FLOODING SENSITIVITY				CVWD
656232018	CVAG6A-NOT CORRECTLY ZON	0.158	MDR		2-5 DU/AC	W-2				AREAS OF FLOODING SENSITIVITY				CVWD
656243019	CVAG6A-NOT CORRECTLY ZON	0.157	MDR		2-5 DU/AC	W-2				AREAS OF FLOODING SENSITIVITY				CVWD
656242020	CVAG6A-NOT CORRECTLY ZON	0.166	MDR		2-5 DU/AC	W-2				AREAS OF FLOODING SENSITIVITY				CVWD
656201014	CVAG6A-NOT CORRECTLY ZON	0.167	MDR		2-5 DU/AC	W-2				AREAS OF FLOODING SENSITIVITY				CVWD
657182037	CVAG6A-NOT CORRECTLY ZON	0.166	MDR		2-5 DU/AC	W-2				AREAS OF FLOODING SENSITIVITY				CVWD
657213008	CVAG6A-NOT CORRECTLY ZON	0.175	MDR		2-5 DU/AC	W-2				AREAS OF FLOODING SENSITIVITY				CVWD
656232009	CVAG6A-NOT CORRECTLY ZON	0.169	MDR		2-5 DU/AC	W-2				AREAS OF FLOODING SENSITIVITY				CVWD
657031034	CVAG6A-NOT CORRECTLY ZON	0.178	MDR		2-5 DU/AC					AREAS OF FLOODING SENSITIVITY				CVWD
666203010	CVAG6A-NOT CORRECTLY ZON	0.180	MDR		2-5 DU/AC	W-2-M				AREAS OF FLOODING SENSITIVITY				CVWD
657084008	CVAG6A-NOT CORRECTLY ZON	0.168	MDR		2-5 DU/AC	W-2								CVWD
694010095	CVAG6A-NOT CORRECTLY ZON	0.118	MDR		2-5 DU/AC	R-5				AREAS OF FLOODING SENSITIVITY				CVWD
517162030	CVAG6A-NOT CORRECTLY ZON	0.230	MDR		2-5 DU/AC	R-R								SGPWA
517093001	CVAG6A-NOT CORRECTLY ZON	0.229	MDR		2-5 DU/AC	R-R			SAN ANDREAS FAULT ZONE					SGPWA
517092003	CVAG6A-NOT CORRECTLY ZON	0.263	MDR		2-5 DU/AC	R-R			SAN ANDREAS FAULT ZONE					SGPWA
520091012	CVAG6A-NOT CORRECTLY ZON	0.241	MDR		2-5 DU/AC	R-R								SGPWA
522180002	CVAG6A-NOT CORRECTLY ZON	13.878	MDR		2-5 DU/AC	C-P-S				AREAS OF FLOODING SENSITIVITY		Santa Rosa and San Jacinto Mountains Conservation Area		SGPWA
517330015	CVAG6A-NOT CORRECTLY ZON	0.127	MDR		2-5 DU/AC	R-R								SGPWA
517094013	CVAG6A-NOT CORRECTLY ZON	0.271	MDR		2-5 DU/AC	R-R			SAN ANDREAS FAULT ZONE					SGPWA
656172014	CVAG6A-NOT CORRECTLY ZON	0.166	MDR		2-5 DU/AC	W-2								CVWD
657021032	CVAG6A-NOT CORRECTLY ZON	0.179	MDR		2-5 DU/AC					AREAS OF FLOODING SENSITIVITY				CVWD

Appendix A - Housing Inventory List

657212025	CVAG6A-NOT CORRECTLY ZON	0.168	MDR		2-5 DU/AC	W-2				AREAS OF FLOODING SENSITIVITY				CVWD
657212015	CVAG6A-NOT CORRECTLY ZON	0.168	MDR		2-5 DU/AC	W-2				AREAS OF FLOODING SENSITIVITY				CVWD
657022020	CVAG6A-NOT CORRECTLY ZON	0.259	MDR		2-5 DU/AC					AREAS OF FLOODING SENSITIVITY				CVWD
657022002	CVAG6A-NOT CORRECTLY ZON	0.184	MDR		2-5 DU/AC					AREAS OF FLOODING SENSITIVITY				CVWD
666213014	CVAG6A-NOT CORRECTLY ZON	0.182	MDR		2-5 DU/AC	W-2-M				AREAS OF FLOODING SENSITIVITY				CVWD
657081002	CVAG6A-NOT CORRECTLY ZON	0.218	MDR		2-5 DU/AC	W-2				AREAS OF FLOODING SENSITIVITY				CVWD
657071003	CVAG6A-NOT CORRECTLY ZON	0.219	MDR		2-5 DU/AC	W-2				AREAS OF FLOODING SENSITIVITY				CVWD
665165013	CVAG6A-NOT CORRECTLY ZON	0.201	MDR		2-5 DU/AC					AREAS OF FLOODING SENSITIVITY				CVWD
663100019	CVAG6A-NOT CORRECTLY ZON	1.218	MDR		2-5 DU/AC	W-2-M				AREAS OF FLOODING SENSITIVITY				CVWD
517102001	CVAG6A-NOT CORRECTLY ZON	0.307	MDR		2-5 DU/AC	R-R				AREAS OF FLOODING SENSITIVITY				SGPWA
517162026	CVAG6A-NOT CORRECTLY ZON	0.293	MDR		2-5 DU/AC	R-R								SGPWA
520106004	CVAG6A-NOT CORRECTLY ZON	0.268	MDR		2-5 DU/AC	R-R								SGPWA
656202016	CVAG6A-NOT CORRECTLY ZON	0.243	MDR		2-5 DU/AC	W-2				AREAS OF FLOODING SENSITIVITY				CVWD
663161004	CVAG6A-NOT CORRECTLY ZON	1.000	MDR		2-5 DU/AC	W-2				AREAS OF FLOODING SENSITIVITY				CVWD
669196014	CVAG6A-NOT CORRECTLY ZON	0.167	MDR		2-5 DU/AC	C-P-S								CVWD
663163001	CVAG6A-NOT CORRECTLY ZON	0.242	MDR		2-5 DU/AC	W-2				AREAS OF FLOODING SENSITIVITY				CVWD
657151040	CVAG6A-NOT CORRECTLY ZON	0.216	MDR		2-5 DU/AC	W-2								CVWD
663031003	CVAG6A-NOT CORRECTLY ZON	0.192	MDR		2-5 DU/AC	W-2				AREAS OF FLOODING SENSITIVITY				CVWD
657074002	CVAG6A-NOT CORRECTLY ZON	0.167	MDR		2-5 DU/AC	W-2								CVWD
657181034	CVAG6A-NOT CORRECTLY ZON	0.168	MDR		2-5 DU/AC	W-2				AREAS OF FLOODING SENSITIVITY				CVWD
657204014	CVAG6A-NOT CORRECTLY ZON	0.166	MDR		2-5 DU/AC	W-2				AREAS OF FLOODING SENSITIVITY				CVWD

Appendix A - Housing Inventory List

667182006	CVAG6A-NOT CORRECTLY ZON	0.354	MDR		2-5 DU/AC	W-2				AREAS OF FLOODING SENSITIVITY				CVWD
657204012	CVAG6A-NOT CORRECTLY ZON	0.166	MDR		2-5 DU/AC	W-2				AREAS OF FLOODING SENSITIVITY				CVWD
723255008	CVAG6A-NOT CORRECTLY ZON	0.114	MDR		2-5 DU/AC	W-2				AREAS OF FLOODING SENSITIVITY				CVWD
723263001	CVAG6A-NOT CORRECTLY ZON	0.377	MDR		2-5 DU/AC	W-2				AREAS OF FLOODING SENSITIVITY				CVWD
663152005	CVAG6A-NOT CORRECTLY ZON	0.178	MDR		2-5 DU/AC	W-2				AREAS OF FLOODING SENSITIVITY				CVWD
663190004	CVAG6A-NOT CORRECTLY ZON	1.336	MDR		2-5 DU/AC	W-2				AREAS OF FLOODING SENSITIVITY				CVWD
663090028	CVAG6A-NOT CORRECTLY ZON	1.290	MDR		2-5 DU/AC	W-2-M				AREAS OF FLOODING SENSITIVITY				CVWD
663120009	CVAG6A-NOT CORRECTLY ZON	1.220	MDR		2-5 DU/AC	W-2-M				AREAS OF FLOODING SENSITIVITY				CVWD
517062010	CVAG6A-NOT CORRECTLY ZON	0.262	MDR		2-5 DU/AC	R-R								CVWD
522260005	CVAG6A-NOT CORRECTLY ZON	1.073	MDR		2-5 DU/AC	R-5				AREAS OF FLOODING SENSITIVITY				SGPWA
517154010	CVAG6A-NOT CORRECTLY ZON	0.264	MDR		2-5 DU/AC	R-R								SGPWA
517190077	CVAG6A-NOT CORRECTLY ZON	0.614	MDR		2-5 DU/AC	R-R								SGPWA
517052003	CVAG6A-NOT CORRECTLY ZON	0.252	MDR		2-5 DU/AC	R-R								SGPWA
517040022	CVAG6A-NOT CORRECTLY ZON	0.302	MDR		2-5 DU/AC	R-R			SAN ANDREAS FAULT ZONE					SGPWA
520103008	CVAG6A-NOT CORRECTLY ZON	0.296	MDR		2-5 DU/AC	R-R								SGPWA
517094008	CVAG6A-NOT CORRECTLY ZON	0.299	MDR		2-5 DU/AC	R-R								SGPWA
517052001	CVAG6A-NOT CORRECTLY ZON	0.521	MDR		2-5 DU/AC	R-R			SAN ANDREAS FAULT ZONE					SGPWA
517040009	CVAG6A-NOT CORRECTLY ZON	0.257	MDR		2-5 DU/AC	R-R			SAN ANDREAS FAULT ZONE			Stubbe and Cottonwood Canyons Conservation Area		SGPWA
517330019	CVAG6A-NOT CORRECTLY ZON	0.249	MDR		2-5 DU/AC	R-R								SGPWA
520123004	CVAG6A-NOT CORRECTLY ZON	0.258	MDR		2-5 DU/AC	R-R								SGPWA
656263014	CVAG6A-NOT CORRECTLY ZON	0.117	MDR		2-5 DU/AC	W-2								CVWD
657032011	CVAG6A-NOT CORRECTLY ZON	0.186	MDR		2-5 DU/AC					AREAS OF FLOODING SENSITIVITY				CVWD
663031006	CVAG6A-NOT CORRECTLY ZON	0.191	MDR		2-5 DU/AC	W-2				AREAS OF FLOODING SENSITIVITY				CVWD



Appendix A - Housing Inventory List

656242019	CVAG6A-NOT CORRECTLY ZON	0.167	MDR		2-5 DU/AC	W-2				AREAS OF FLOODING SENSITIVITY				CVWD
657182038	CVAG6A-NOT CORRECTLY ZON	0.160	MDR		2-5 DU/AC	W-2				AREAS OF FLOODING SENSITIVITY				CVWD
663182015	CVAG6A-NOT CORRECTLY ZON	0.233	MDR		2-5 DU/AC	W-2				AREAS OF FLOODING SENSITIVITY				CVWD
657022022	CVAG6A-NOT CORRECTLY ZON	0.177	MDR		2-5 DU/AC					AREAS OF FLOODING SENSITIVITY				CVWD
663110005	CVAG6A-NOT CORRECTLY ZON	1.293	MDR		2-5 DU/AC	W-2-M				AREAS OF FLOODING SENSITIVITY				CVWD
665155013	CVAG6A-NOT CORRECTLY ZON	0.220	MDR		2-5 DU/AC					AREAS OF FLOODING SENSITIVITY				CVWD
520105001	CVAG6A-NOT CORRECTLY ZON	0.292	MDR		2-5 DU/AC	R-R								SGPWA
517133006	CVAG6A-NOT CORRECTLY ZON	0.241	MDR		2-5 DU/AC	R-R								SGPWA
517200053	CVAG6A-NOT CORRECTLY ZON	0.704	MDR		2-5 DU/AC	R-R								SGPWA
517172002	CVAG6A-NOT CORRECTLY ZON	0.316	MDR		2-5 DU/AC	R-R				AREAS OF FLOODING SENSITIVITY				SGPWA
517085007	CVAG6A-NOT CORRECTLY ZON	0.264	MDR		2-5 DU/AC	R-R								SGPWA
517162027	CVAG6A-NOT CORRECTLY ZON	0.300	MDR		2-5 DU/AC	R-R								SGPWA
517260014	CVAG6A-NOT CORRECTLY ZON	0.167	MDR		2-5 DU/AC	R-R			SAN ANDREAS FAULT ZONE					SGPWA
517061010	CVAG6A-NOT CORRECTLY ZON	0.306	MDR		2-5 DU/AC	R-R						Stubbe and Cottonwood Canyons Conservation Area		SGPWA
657094008	CVAG6A-NOT CORRECTLY ZON	0.172	MDR		2-5 DU/AC	W-2								CVWD
657151037	CVAG6A-NOT CORRECTLY ZON	0.168	MDR		2-5 DU/AC	W-2								CVWD
663162007	CVAG6A-NOT CORRECTLY ZON	0.243	MDR		2-5 DU/AC	W-2				AREAS OF FLOODING SENSITIVITY				CVWD
663151011	CVAG6A-NOT CORRECTLY ZON	1.374	MDR		2-5 DU/AC	W-2				AREAS OF FLOODING SENSITIVITY				CVWD
656263001	CVAG6A-NOT CORRECTLY ZON	0.228	MDR		2-5 DU/AC	W-2								CVWD
666212015	CVAG6A-NOT CORRECTLY ZON	0.194	MDR		2-5 DU/AC	W-2-M				AREAS OF FLOODING SENSITIVITY				CVWD
657021002	CVAG6A-NOT CORRECTLY ZON	0.222	MDR		2-5 DU/AC					AREAS OF FLOODING SENSITIVITY				CVWD
663203012	CVAG6A-NOT CORRECTLY ZON	0.235	MDR		2-5 DU/AC	W-2				AREAS OF FLOODING SENSITIVITY				CVWD
665154007	CVAG6A-NOT CORRECTLY ZON	0.203	MDR		2-5 DU/AC					AREAS OF FLOODING SENSITIVITY				CVWD

Appendix A - Housing Inventory List

663110001	CVAG6A-NOT CORRECTLY ZON	0.408	MDR		2-5 DU/AC	W-2-M				AREAS OF FLOODING SENSITIVITY				CVWD
663224007	CVAG6A-NOT CORRECTLY ZON	0.292	MDR		2-5 DU/AC	W-2				AREAS OF FLOODING SENSITIVITY				CVWD
517274001	CVAG6A-NOT CORRECTLY ZON	0.336	MDR		2-5 DU/AC	R-R			SAN ANDREAS FAULT ZONE	AREAS OF FLOODING SENSITIVITY				SGPWA
517190020	CVAG6A-NOT CORRECTLY ZON	0.255	MDR		2-5 DU/AC	R-R				AREAS OF FLOODING SENSITIVITY				SGPWA
517200039	CVAG6A-NOT CORRECTLY ZON	0.395	MDR		2-5 DU/AC	R-R								SGPWA
517073013	CVAG6A-NOT CORRECTLY ZON	0.158	MDR		2-5 DU/AC	R-R								SGPWA
517190069	CVAG6A-NOT CORRECTLY ZON	0.729	MDR		2-5 DU/AC	R-R								SGPWA
517092001	CVAG6A-NOT CORRECTLY ZON	0.236	MDR		2-5 DU/AC	R-R			SAN ANDREAS FAULT ZONE			Stubbe and Cottonwood Canyons Conservation Area		SGPWA
517061006	CVAG6A-NOT CORRECTLY ZON	0.269	MDR		2-5 DU/AC	R-R						Stubbe and Cottonwood Canyons Conservation Area		SGPWA
517200058	CVAG6A-NOT CORRECTLY ZON	0.579	MDR		2-5 DU/AC	R-R								SGPWA
517144010	CVAG6A-NOT CORRECTLY ZON	0.271	MDR		2-5 DU/AC	R-R								SGPWA
517073004	CVAG6A-NOT CORRECTLY ZON	0.246	MDR		2-5 DU/AC	R-R								SGPWA
517122010	CVAG6A-NOT CORRECTLY ZON	0.224	MDR		2-5 DU/AC	R-R								SGPWA
517053008	CVAG6A-NOT CORRECTLY ZON	0.197	MDR		2-5 DU/AC	R-R								SGPWA
656192004	CVAG6A-NOT CORRECTLY ZON	0.163	MDR		2-5 DU/AC	W-2								CVWD
657171018	CVAG6A-NOT CORRECTLY ZON	0.169	MDR		2-5 DU/AC	W-2				AREAS OF FLOODING SENSITIVITY				CVWD
657083003	CVAG6A-NOT CORRECTLY ZON	0.167	MDR		2-5 DU/AC	W-2								CVWD
657021008	CVAG6A-NOT CORRECTLY ZON	0.216	MDR		2-5 DU/AC					AREAS OF FLOODING SENSITIVITY				CVWD
657122009	CVAG6A-NOT CORRECTLY ZON	0.408	MDR		2-5 DU/AC	C-1/C-P				AREAS OF FLOODING SENSITIVITY				CVWD
657021027	CVAG6A-NOT CORRECTLY ZON	0.183	MDR		2-5 DU/AC					AREAS OF FLOODING SENSITIVITY				CVWD
657022007	CVAG6A-NOT CORRECTLY ZON	0.178	MDR		2-5 DU/AC					AREAS OF FLOODING SENSITIVITY				CVWD
657101012	CVAG6A-NOT CORRECTLY ZON	0.167	MDR		2-5 DU/AC	W-2								CVWD
656182017	CVAG6A-NOT CORRECTLY ZON	0.166	MDR		2-5 DU/AC	W-2				AREAS OF FLOODING SENSITIVITY				CVWD
657152009	CVAG6A-NOT CORRECTLY ZON	0.166	MDR		2-5 DU/AC	W-2								CVWD
663182011	CVAG6A-NOT CORRECTLY ZON	0.236	MDR		2-5 DU/AC	W-2				AREAS OF FLOODING SENSITIVITY				CVWD



Appendix A - Housing Inventory List

517172001	CVAG6A-NOT CORRECTLY ZON	0.247	MDR		2-5 DU/AC	R-R				AREAS OF FLOODING SENSITIVITY				SGPWA
517072008	CVAG6A-NOT CORRECTLY ZON	0.233	MDR		2-5 DU/AC	R-R								SGPWA
517083001	CVAG6A-NOT CORRECTLY ZON	0.294	MDR		2-5 DU/AC	R-R								SGPWA
520102006	CVAG6A-NOT CORRECTLY ZON	0.302	MDR		2-5 DU/AC	R-R								SGPWA
517073011	CVAG6A-NOT CORRECTLY ZON	0.229	MDR		2-5 DU/AC	R-R								SGPWA
657204003	CVAG6A-NOT CORRECTLY ZON	0.170	MDR		2-5 DU/AC	W-2				AREAS OF FLOODING SENSITIVITY				CVWD
656262007	CVAG6A-NOT CORRECTLY ZON	0.226	MDR		2-5 DU/AC	W-2								CVWD
663204009	CVAG6A-NOT CORRECTLY ZON	0.284	MDR		2-5 DU/AC	W-2				AREAS OF FLOODING SENSITIVITY				CVWD
657021029	CVAG6A-NOT CORRECTLY ZON	0.177	MDR		2-5 DU/AC					AREAS OF FLOODING SENSITIVITY				CVWD
663172001	CVAG6A-NOT CORRECTLY ZON	0.872	MDR		2-5 DU/AC	W-2				AREAS OF FLOODING SENSITIVITY				CVWD
657081003	CVAG6A-NOT CORRECTLY ZON	0.218	MDR		2-5 DU/AC	W-2				AREAS OF FLOODING SENSITIVITY				CVWD
657414007	CVAG6A-NOT CORRECTLY ZON	0.263	MDR		2-5 DU/AC	W-2				AREAS OF FLOODING SENSITIVITY				CVWD
657173003	CVAG6A-NOT CORRECTLY ZON	0.186	MDR		2-5 DU/AC	W-2				AREAS OF FLOODING SENSITIVITY				CVWD
663182009	CVAG6A-NOT CORRECTLY ZON	0.232	MDR		2-5 DU/AC	W-2				AREAS OF FLOODING SENSITIVITY				CVWD
664210009	CVAG6A-NOT CORRECTLY ZON	2.550	MDR		2-5 DU/AC	W-2				AREAS OF FLOODING SENSITIVITY				CVWD
656243001	CVAG6A-NOT CORRECTLY ZON	0.180	MDR		2-5 DU/AC	W-2				AREAS OF FLOODING SENSITIVITY				CVWD
669194016	CVAG6A-NOT CORRECTLY ZON	0.160	MDR		2-5 DU/AC	C-P-S								CVWD
656221024	CVAG6A-NOT CORRECTLY ZON	0.170	MDR		2-5 DU/AC	W-2				AREAS OF FLOODING SENSITIVITY				CVWD
753080001	CVAG6A-NOT CORRECTLY ZON	21.766	MDR		2-5 DU/AC	W-2				AREAS OF FLOODING SENSITIVITY				CVWD
723262007	CVAG6A-NOT CORRECTLY ZON	0.227	MDR		2-5 DU/AC	W-2				AREAS OF FLOODING SENSITIVITY				CVWD
723251007	CVAG6A-NOT CORRECTLY ZON	0.238	MDR		2-5 DU/AC	W-2				AREAS OF FLOODING SENSITIVITY				CVWD

Appendix A - Housing Inventory List

663190022	CVAG6A-NOT CORRECTLY ZON	0.266	MDR		2-5 DU/AC	W-2					AREAS OF FLOODING SENSITIVITY	Upper Mission Creek/Big Morongo Canyon Conservation Area		CVWD
663190010	CVAG6A-NOT CORRECTLY ZON	0.348	MDR		2-5 DU/AC	W-2					AREAS OF FLOODING SENSITIVITY			CVWD
517132004	CVAG6A-NOT CORRECTLY ZON	0.233	MDR		2-5 DU/AC	R-R								SGPWA
517082006	CVAG6A-NOT CORRECTLY ZON	0.240	MDR		2-5 DU/AC	R-R								SGPWA
517073003	CVAG6A-NOT CORRECTLY ZON	0.241	MDR		2-5 DU/AC	R-R								SGPWA
517113013	CVAG6A-NOT CORRECTLY ZON	0.239	MDR		2-5 DU/AC	R-R								SGPWA
520110013	CVAG6A-NOT CORRECTLY ZON	0.991	MDR		2-5 DU/AC	R-R								SGPWA
667181002	CVAG6A-NOT CORRECTLY ZON	1.046	MDR		2-5 DU/AC	W-2								CVWD
657082009	CVAG6A-NOT CORRECTLY ZON	0.173	MDR		2-5 DU/AC	W-2					AREAS OF FLOODING SENSITIVITY			CVWD
667183011	CVAG6A-NOT CORRECTLY ZON	0.351	MDR		2-5 DU/AC	W-2								CVWD
657021024	CVAG6A-NOT CORRECTLY ZON	0.176	MDR		2-5 DU/AC						AREAS OF FLOODING SENSITIVITY			CVWD
663061009	CVAG6A-NOT CORRECTLY ZON	1.040	MDR		2-5 DU/AC	W-2					AREAS OF FLOODING SENSITIVITY			CVWD
657022034	CVAG6A-NOT CORRECTLY ZON	0.177	MDR		2-5 DU/AC						AREAS OF FLOODING SENSITIVITY			CVWD
657032012	CVAG6A-NOT CORRECTLY ZON	0.175	MDR		2-5 DU/AC						AREAS OF FLOODING SENSITIVITY			CVWD
657032037	CVAG6A-NOT CORRECTLY ZON	0.163	MDR		2-5 DU/AC						AREAS OF FLOODING SENSITIVITY			CVWD
667174005	CVAG6A-NOT CORRECTLY ZON	0.281	MDR		2-5 DU/AC	W-2								CVWD
657022033	CVAG6A-NOT CORRECTLY ZON	0.183	MDR		2-5 DU/AC						AREAS OF FLOODING SENSITIVITY			CVWD
656232005	CVAG6A-NOT CORRECTLY ZON	0.160	MDR		2-5 DU/AC	W-2					AREAS OF FLOODING SENSITIVITY			CVWD
723264011	CVAG6A-NOT CORRECTLY ZON	0.112	MDR		2-5 DU/AC	W-2					AREAS OF FLOODING SENSITIVITY			CVWD
723262006	CVAG6A-NOT CORRECTLY ZON	0.115	MDR		2-5 DU/AC	W-2					AREAS OF FLOODING SENSITIVITY			CVWD
657033001	CVAG6A-NOT CORRECTLY ZON	0.491	MDR		2-5 DU/AC						AREAS OF FLOODING SENSITIVITY	Willow Hole Conservation Area		CVWD

Appendix A - Housing Inventory List

663120003	CVAG6A-NOT CORRECTLY ZON	1.612	MDR		2-5 DU/AC	W-2-M					AREAS OF FLOODING SENSITIVITY	Upper Mission Creek/Big Morongo Canyon Conservation Area		CVWD
517113001	CVAG6A-NOT CORRECTLY ZON	0.273	MDR		2-5 DU/AC	R-R								SGPWA
517111010	CVAG6A-NOT CORRECTLY ZON	0.269	MDR		2-5 DU/AC	R-R								SGPWA
517250010	CVAG6A-NOT CORRECTLY ZON	0.161	MDR		2-5 DU/AC	R-R			SAN ANDREAS FAULT ZONE					SGPWA
517300004	CVAG6A-NOT CORRECTLY ZON	0.160	MDR		2-5 DU/AC	R-R								SGPWA
520122003	CVAG6A-NOT CORRECTLY ZON	0.324	MDR		2-5 DU/AC	R-R								SGPWA
517211029	CVAG6A-NOT CORRECTLY ZON	0.653	MDR		2-5 DU/AC	R-R								SGPWA
517085001	CVAG6A-NOT CORRECTLY ZON	0.237	MDR		2-5 DU/AC	R-R								SGPWA
517081003	CVAG6A-NOT CORRECTLY ZON	0.192	MDR		2-5 DU/AC	R-R								SGPWA
669680022	CVAG6A-NOT CORRECTLY ZON	0.030	MDR		2-5 DU/AC	R-5								CVWD
657032008	CVAG6A-NOT CORRECTLY ZON	0.176	MDR		2-5 DU/AC						AREAS OF FLOODING SENSITIVITY			CVWD
669680023	CVAG6A-NOT CORRECTLY ZON	0.132	MDR		2-5 DU/AC	W-2					AREAS OF FLOODING SENSITIVITY			CVWD
667182003	CVAG6A-NOT CORRECTLY ZON	0.731	MDR		2-5 DU/AC	W-2					AREAS OF FLOODING SENSITIVITY			CVWD
664210022	CVAG6A-NOT CORRECTLY ZON	2.567	MDR		2-5 DU/AC	W-2					AREAS OF FLOODING SENSITIVITY			CVWD
657152033	CVAG6A-NOT CORRECTLY ZON	0.169	MDR		2-5 DU/AC	W-2								CVWD
656212023	CVAG6A-NOT CORRECTLY ZON	0.167	MDR		2-5 DU/AC	W-2					AREAS OF FLOODING SENSITIVITY			CVWD
657143003	CVAG6A-NOT CORRECTLY ZON	0.467	MDR		2-5 DU/AC	W-2								CVWD
663161005	CVAG6A-NOT CORRECTLY ZON	0.258	MDR		2-5 DU/AC	W-2					AREAS OF FLOODING SENSITIVITY			CVWD
657031009	CVAG6A-NOT CORRECTLY ZON	0.182	MDR		2-5 DU/AC						AREAS OF FLOODING SENSITIVITY			CVWD
656242031	CVAG6A-NOT CORRECTLY ZON	0.165	MDR		2-5 DU/AC	W-2					AREAS OF FLOODING SENSITIVITY			CVWD
663163005	CVAG6A-NOT CORRECTLY ZON	0.239	MDR		2-5 DU/AC	W-2					AREAS OF FLOODING SENSITIVITY			CVWD
656202004	CVAG6A-NOT CORRECTLY ZON	0.168	MDR		2-5 DU/AC	W-2					AREAS OF FLOODING SENSITIVITY			CVWD
657213015	CVAG6A-NOT CORRECTLY ZON	0.169	MDR		2-5 DU/AC	W-2					AREAS OF FLOODING SENSITIVITY			CVWD
723261015	CVAG6A-NOT CORRECTLY ZON	0.115	MDR		2-5 DU/AC	W-2					AREAS OF FLOODING SENSITIVITY			CVWD

Appendix A - Housing Inventory List

723264008	CVAG6A-NOT CORRECTLY ZON	0.113	MDR		2-5 DU/AC	W-2				AREAS OF FLOODING SENSITIVITY				CVWD
727260014	CVAG6A-NOT CORRECTLY ZON	22.390	MDR		2-5 DU/AC	W-2						Coachella Valley Stormwater Channel and Delta Conservation Area		CVWD
663171004	CVAG6A-NOT CORRECTLY ZON	1.110	MDR		2-5 DU/AC	W-2				AREAS OF FLOODING SENSITIVITY		Upper Mission Creek/Big Morongo Canyon Conservation Area		CVWD
663100006	CVAG6A-NOT CORRECTLY ZON	0.270	MDR		2-5 DU/AC	W-2-M				AREAS OF FLOODING SENSITIVITY				CVWD
657375005	CVAG6A-NOT CORRECTLY ZON	0.277	MDR		2-5 DU/AC	W-2				AREAS OF FLOODING SENSITIVITY				CVWD
517174008	CVAG6A-NOT CORRECTLY ZON	0.257	MDR		2-5 DU/AC	R-R				AREAS OF FLOODING SENSITIVITY				SGPWA
517162024	CVAG6A-NOT CORRECTLY ZON	0.287	MDR		2-5 DU/AC	R-R								SGPWA
517330001	CVAG6A-NOT CORRECTLY ZON	0.225	MDR		2-5 DU/AC	R-R				AREAS OF FLOODING SENSITIVITY				SGPWA
517162025	CVAG6A-NOT CORRECTLY ZON	0.290	MDR		2-5 DU/AC	R-R								SGPWA
517330002	CVAG6A-NOT CORRECTLY ZON	0.273	MDR		2-5 DU/AC	R-R								SGPWA
517161005	CVAG6A-NOT CORRECTLY ZON	0.230	MDR		2-5 DU/AC	R-R								SGPWA
517274015	CVAG6A-NOT CORRECTLY ZON	0.329	MDR		2-5 DU/AC	R-R			SAN ANDREAS FAULT ZONE	AREAS OF FLOODING SENSITIVITY				SGPWA
663182004	CVAG6A-NOT CORRECTLY ZON	0.242	MDR		2-5 DU/AC	W-2				AREAS OF FLOODING SENSITIVITY				CVWD
663163008	CVAG6A-NOT CORRECTLY ZON	0.235	MDR		2-5 DU/AC	W-2				AREAS OF FLOODING SENSITIVITY				CVWD
656121036	CVAG6A-NOT CORRECTLY ZON	0.260	MDR		2-5 DU/AC	W-2								CVWD
656243018	CVAG6A-NOT CORRECTLY ZON	0.160	MDR		2-5 DU/AC	W-2				AREAS OF FLOODING SENSITIVITY				CVWD
656192003	CVAG6A-NOT CORRECTLY ZON	0.172	MDR		2-5 DU/AC	W-2								CVWD
723252011	CVAG6A-NOT CORRECTLY ZON	0.116	MDR		2-5 DU/AC	W-2				AREAS OF FLOODING SENSITIVITY				CVWD
667182005	CVAG6A-NOT CORRECTLY ZON	0.350	MDR		2-5 DU/AC	W-2				AREAS OF FLOODING SENSITIVITY				CVWD
656232008	CVAG6A-NOT CORRECTLY ZON	0.164	MDR		2-5 DU/AC	W-2				AREAS OF FLOODING SENSITIVITY				CVWD

Appendix A - Housing Inventory List

663110004	CVAG6A-NOT CORRECTLY ZON	0.291	MDR		2-5 DU/AC	W-2-M				AREAS OF FLOODING SENSITIVITY				CVWD
665155023	CVAG6A-NOT CORRECTLY ZON	0.196	MDR		2-5 DU/AC					AREAS OF FLOODING SENSITIVITY				CVWD
517161007	CVAG6A-NOT CORRECTLY ZON	0.230	MDR		2-5 DU/AC	R-R								SGPWA
517104007	CVAG6A-NOT CORRECTLY ZON	0.244	MDR		2-5 DU/AC	R-R				AREAS OF FLOODING SENSITIVITY				SGPWA
517176004	CVAG6A-NOT CORRECTLY ZON	0.230	MDR		2-5 DU/AC	R-R								SGPWA
657201018	CVAG6A-NOT CORRECTLY ZON	0.165	MDR		2-5 DU/AC	W-2				AREAS OF FLOODING SENSITIVITY				CVWD
663061002	CVAG6A-NOT CORRECTLY ZON	1.046	MDR		2-5 DU/AC	W-2				AREAS OF FLOODING SENSITIVITY				CVWD
657212026	CVAG6A-NOT CORRECTLY ZON	0.168	MDR		2-5 DU/AC	W-2				AREAS OF FLOODING SENSITIVITY				CVWD
663183013	CVAG6A-NOT CORRECTLY ZON	0.232	MDR		2-5 DU/AC	W-2				AREAS OF FLOODING SENSITIVITY				CVWD
669194015	CVAG6A-NOT CORRECTLY ZON	0.160	MDR		2-5 DU/AC	C-P-S								CVWD
656160016	CVAG6A-NOT CORRECTLY ZON	15.310	MDR		2-5 DU/AC	W-2				AREAS OF FLOODING SENSITIVITY				CVWD
663224002	CVAG6A-NOT CORRECTLY ZON	0.250	MDR		2-5 DU/AC	W-2				AREAS OF FLOODING SENSITIVITY				CVWD
657414005	CVAG6A-NOT CORRECTLY ZON	0.294	MDR		2-5 DU/AC	W-2				AREAS OF FLOODING SENSITIVITY				CVWD
663182007	CVAG6A-NOT CORRECTLY ZON	0.236	MDR		2-5 DU/AC	W-2				AREAS OF FLOODING SENSITIVITY				CVWD
657123016	CVAG6A-NOT CORRECTLY ZON	0.431	MDR		2-5 DU/AC	W-2				AREAS OF FLOODING SENSITIVITY				CVWD
657022028	CVAG6A-NOT CORRECTLY ZON	0.183	MDR		2-5 DU/AC					AREAS OF FLOODING SENSITIVITY				CVWD
657112001	CVAG6A-NOT CORRECTLY ZON	0.204	MDR		2-5 DU/AC	W-2				AREAS OF FLOODING SENSITIVITY				CVWD
663162013	CVAG6A-NOT CORRECTLY ZON	0.234	MDR		2-5 DU/AC	W-2				AREAS OF FLOODING SENSITIVITY				CVWD
657081008	CVAG6A-NOT CORRECTLY ZON	0.222	MDR		2-5 DU/AC	W-2				AREAS OF FLOODING SENSITIVITY				CVWD
657084010	CVAG6A-NOT CORRECTLY ZON	0.251	MDR		2-5 DU/AC	W-2								CVWD
663224013	CVAG6A-NOT CORRECTLY ZON	0.245	MDR		2-5 DU/AC	W-2				AREAS OF FLOODING SENSITIVITY				CVWD





Appendix A - Housing Inventory List

657032024	CVAG6A-NOT CORRECTLY ZON	0.178	MDR		2-5 DU/AC					AREAS OF FLOODING SENSITIVITY				CVWD
657031038	CVAG6A-NOT CORRECTLY ZON	0.269	MDR		2-5 DU/AC					AREAS OF FLOODING SENSITIVITY				CVWD
657203011	CVAG6A-NOT CORRECTLY ZON	0.175	MDR		2-5 DU/AC	W-2				AREAS OF FLOODING SENSITIVITY				CVWD
657181003	CVAG6A-NOT CORRECTLY ZON	0.167	MDR		2-5 DU/AC	W-2				AREAS OF FLOODING SENSITIVITY				CVWD
663031007	CVAG6A-NOT CORRECTLY ZON	0.191	MDR		2-5 DU/AC	W-2				AREAS OF FLOODING SENSITIVITY				CVWD
656221015	CVAG6A-NOT CORRECTLY ZON	0.156	MDR		2-5 DU/AC	W-2								CVWD
657031019	CVAG6A-NOT CORRECTLY ZON	0.261	MDR		2-5 DU/AC					AREAS OF FLOODING SENSITIVITY				CVWD
665166008	CVAG6A-NOT CORRECTLY ZON	0.206	MDR		2-5 DU/AC					AREAS OF FLOODING SENSITIVITY				CVWD
663061007	CVAG6A-NOT CORRECTLY ZON	0.399	MDR		2-5 DU/AC	W-2				AREAS OF FLOODING SENSITIVITY				CVWD
517111006	CVAG6A-NOT CORRECTLY ZON	0.237	MDR		2-5 DU/AC	R-R								SGPWA
517300003	CVAG6A-NOT CORRECTLY ZON	0.165	MDR		2-5 DU/AC	R-R			SAN ANDREAS FAULT ZONE					SGPWA
517281014	CVAG6A-NOT CORRECTLY ZON	0.235	MDR		2-5 DU/AC	R-R			SAN ANDREAS FAULT ZONE					SGPWA
517260025	CVAG6A-NOT CORRECTLY ZON	0.256	MDR		2-5 DU/AC	R-R			SAN ANDREAS FAULT ZONE					SGPWA
656172038	CVAG6A-NOT CORRECTLY ZON	0.161	MDR		2-5 DU/AC	W-2								CVWD
663110021	CVAG6A-NOT CORRECTLY ZON	0.266	MDR		2-5 DU/AC	W-2-M				AREAS OF FLOODING SENSITIVITY				CVWD
656232028	CVAG6A-NOT CORRECTLY ZON	0.162	MDR		2-5 DU/AC	W-2				AREAS OF FLOODING SENSITIVITY				CVWD
657123006	CVAG6A-NOT CORRECTLY ZON	0.421	MDR		2-5 DU/AC	W-2				AREAS OF FLOODING SENSITIVITY				CVWD
657204007	CVAG6A-NOT CORRECTLY ZON	0.165	MDR		2-5 DU/AC	W-2				AREAS OF FLOODING SENSITIVITY				CVWD
656202014	CVAG6A-NOT CORRECTLY ZON	0.168	MDR		2-5 DU/AC	W-2				AREAS OF FLOODING SENSITIVITY				CVWD
667184007	CVAG6A-NOT CORRECTLY ZON	0.365	MDR		2-5 DU/AC	W-2								CVWD
723255001	CVAG6A-NOT CORRECTLY ZON	0.102	MDR		2-5 DU/AC	W-2				AREAS OF FLOODING SENSITIVITY				CVWD

Appendix A - Housing Inventory List

723263005	CVAG6A-NOT CORRECTLY ZON	0.125	MDR		2-5 DU/AC	W-2				AREAS OF FLOODING SENSITIVITY				CVWD
723253005	CVAG6A-NOT CORRECTLY ZON	0.130	MDR		2-5 DU/AC	W-2				AREAS OF FLOODING SENSITIVITY				CVWD
663110038	CVAG6A-NOT CORRECTLY ZON	0.645	MDR		2-5 DU/AC	W-2-M				AREAS OF FLOODING SENSITIVITY				CVWD
723264023	CVAG6A-NOT CORRECTLY ZON	0.227	MDR		2-5 DU/AC	W-2				AREAS OF FLOODING SENSITIVITY				CVWD
663152011	CVAG6A-NOT CORRECTLY ZON	1.018	MDR		2-5 DU/AC	W-2				AREAS OF FLOODING SENSITIVITY				CVWD
657375006	CVAG6A-NOT CORRECTLY ZON	1.348	MDR		2-5 DU/AC	W-2				AREAS OF FLOODING SENSITIVITY				CVWD
657160034	CVAG6A-NOT CORRECTLY ZON	14.040	MDR		2-5 DU/AC	W-2				AREAS OF FLOODING SENSITIVITY				CVWD
517072016	CVAG6A-NOT CORRECTLY ZON	0.283	MDR		2-5 DU/AC	R-R								SGPWA
517190075	CVAG6A-NOT CORRECTLY ZON	0.326	MDR		2-5 DU/AC	R-R								SGPWA
517094012	CVAG6A-NOT CORRECTLY ZON	0.278	MDR		2-5 DU/AC	R-R								SGPWA
517211026	CVAG6A-NOT CORRECTLY ZON	0.632	MDR		2-5 DU/AC	R-R								SGPWA
517175004	CVAG6A-NOT CORRECTLY ZON	0.230	MDR		2-5 DU/AC	R-R								SGPWA
517111007	CVAG6A-NOT CORRECTLY ZON	0.229	MDR		2-5 DU/AC	R-R								SGPWA
517283002	CVAG6A-NOT CORRECTLY ZON	0.248	MDR		2-5 DU/AC	R-R								SGPWA
520102008	CVAG6A-NOT CORRECTLY ZON	0.298	MDR		2-5 DU/AC	R-R								SGPWA
656172012	CVAG6A-NOT CORRECTLY ZON	0.164	MDR		2-5 DU/AC	W-2								CVWD
657022019	CVAG6A-NOT CORRECTLY ZON	0.258	MDR		2-5 DU/AC					AREAS OF FLOODING SENSITIVITY				CVWD
669194008	CVAG6A-NOT CORRECTLY ZON	0.170	MDR		2-5 DU/AC	C-P-S								CVWD
656101002	CVAG6A-NOT CORRECTLY ZON	0.168	MDR		2-5 DU/AC	W-2								CVWD
663222008	CVAG6A-NOT CORRECTLY ZON	0.253	MDR		2-5 DU/AC	W-2				AREAS OF FLOODING SENSITIVITY				CVWD
663182005	CVAG6A-NOT CORRECTLY ZON	0.238	MDR		2-5 DU/AC	W-2				AREAS OF FLOODING SENSITIVITY				CVWD
723265015	CVAG6A-NOT CORRECTLY ZON	0.114	MDR		2-5 DU/AC	W-2				AREAS OF FLOODING SENSITIVITY				CVWD
723254012	CVAG6A-NOT CORRECTLY ZON	0.107	MDR		2-5 DU/AC	W-2				AREAS OF FLOODING SENSITIVITY				CVWD
669160007	CVAG6A-NOT CORRECTLY ZON	1.716	MDR		2-5 DU/AC	W-2				AREAS OF FLOODING SENSITIVITY	Santa Rosa and San Jacinto Mountains Conservation Area			CVWD
665155016	CVAG6A-NOT CORRECTLY ZON	0.198	MDR		2-5 DU/AC					AREAS OF FLOODING SENSITIVITY				CVWD



Appendix A - Housing Inventory List

517177002	CVAG6A-NOT CORRECTLY ZON	0.228	MDR		2-5 DU/AC	R-R					AREAS OF FLOODING SENSITIVITY		Stubbe and Cottonwood Canyons Conservation Area		SGPWA
517061004	CVAG6A-NOT CORRECTLY ZON	0.262	MDR		2-5 DU/AC	R-R							Stubbe and Cottonwood Canyons Conservation Area		SGPWA
520121004	CVAG6A-NOT CORRECTLY ZON	0.257	MDR		2-5 DU/AC	R-R									SGPWA
517052016	CVAG6A-NOT CORRECTLY ZON	0.239	MDR		2-5 DU/AC	R-R			SAN ANDREAS FAULT ZONE						SGPWA
656263007	CVAG6A-NOT CORRECTLY ZON	0.113	MDR		2-5 DU/AC	W-2									CVWD
657032013	CVAG6A-NOT CORRECTLY ZON	0.185	MDR		2-5 DU/AC						AREAS OF FLOODING SENSITIVITY				CVWD
656201005	CVAG6A-NOT CORRECTLY ZON	0.166	MDR		2-5 DU/AC	W-2					AREAS OF FLOODING SENSITIVITY				CVWD
657122013	CVAG6A-NOT CORRECTLY ZON	0.425	MDR		2-5 DU/AC	W-2					AREAS OF FLOODING SENSITIVITY				CVWD
663163002	CVAG6A-NOT CORRECTLY ZON	0.240	MDR		2-5 DU/AC	W-2					AREAS OF FLOODING SENSITIVITY				CVWD
723264018	CVAG6A-NOT CORRECTLY ZON	0.114	MDR		2-5 DU/AC	W-2					AREAS OF FLOODING SENSITIVITY				CVWD
665165017	CVAG6A-NOT CORRECTLY ZON	0.195	MDR		2-5 DU/AC						AREAS OF FLOODING SENSITIVITY				CVWD
517113036	CVAG6A-NOT CORRECTLY ZON	0.312	MDR		2-5 DU/AC	R-R									SGPWA
517171003	CVAG6A-NOT CORRECTLY ZON	0.257	MDR		2-5 DU/AC	R-R					AREAS OF FLOODING SENSITIVITY				SGPWA
517260021	CVAG6A-NOT CORRECTLY ZON	0.164	MDR		2-5 DU/AC	R-R			SAN ANDREAS FAULT ZONE						SGPWA
517161001	CVAG6A-NOT CORRECTLY ZON	0.230	MDR		2-5 DU/AC	R-R									SGPWA
517162014	CVAG6A-NOT CORRECTLY ZON	0.235	MDR		2-5 DU/AC	R-R									SGPWA
517241009	CVAG6A-NOT CORRECTLY ZON	0.335	MDR		2-5 DU/AC	R-R			SAN ANDREAS FAULT ZONE		AREAS OF FLOODING SENSITIVITY				SGPWA
517211014	CVAG6A-NOT CORRECTLY ZON	0.878	MDR		2-5 DU/AC	R-R									SGPWA
517190071	CVAG6A-NOT CORRECTLY ZON	0.710	MDR		2-5 DU/AC	R-R									SGPWA
517260019	CVAG6A-NOT CORRECTLY ZON	0.166	MDR		2-5 DU/AC	R-R			SAN ANDREAS FAULT ZONE						SGPWA
517162022	CVAG6A-NOT CORRECTLY ZON	0.283	MDR		2-5 DU/AC	R-R									SGPWA
517171002	CVAG6A-NOT CORRECTLY ZON	0.266	MDR		2-5 DU/AC	R-R					AREAS OF FLOODING SENSITIVITY				SGPWA



Appendix A - Housing Inventory List

517094004	CVAG6A-NOT CORRECTLY ZON	0.290	MDR		2-5 DU/AC	R-R								SGPWA
										AREAS OF FLOODING SENSITIVITY				
517173009	CVAG6A-NOT CORRECTLY ZON	0.232	MDR		2-5 DU/AC	R-R								SGPWA
517111013	CVAG6A-NOT CORRECTLY ZON	0.243	MDR		2-5 DU/AC	R-R								SGPWA
517281008	CVAG6A-NOT CORRECTLY ZON	0.270	MDR		2-5 DU/AC	R-R								SGPWA
517242004	CVAG6A-NOT CORRECTLY ZON	0.160	MDR		2-5 DU/AC	R-R			SAN ANDREAS FAULT ZONE	AREAS OF FLOODING SENSITIVITY				SGPWA
517131007	CVAG6A-NOT CORRECTLY ZON	0.282	MDR		2-5 DU/AC	R-R				AREAS OF FLOODING SENSITIVITY		Stubbe and Cottonwood Canyons Conservation Area		SGPWA
657182003	CVAG6A-NOT CORRECTLY ZON	0.164	MDR		2-5 DU/AC	W-2				AREAS OF FLOODING SENSITIVITY				CVWD
657123013	CVAG6A-NOT CORRECTLY ZON	0.431	MDR		2-5 DU/AC	W-2				AREAS OF FLOODING SENSITIVITY				CVWD
656262010	CVAG6A-NOT CORRECTLY ZON	0.228	MDR		2-5 DU/AC	W-2								CVWD
656172039	CVAG6A-NOT CORRECTLY ZON	0.167	MDR		2-5 DU/AC	W-2								CVWD
657172029	CVAG6A-NOT CORRECTLY ZON	0.166	MDR		2-5 DU/AC	W-2				AREAS OF FLOODING SENSITIVITY				CVWD
656211018	CVAG6A-NOT CORRECTLY ZON	0.167	MDR		2-5 DU/AC	W-2								CVWD
663052007	CVAG6A-NOT CORRECTLY ZON	1.032	MDR		2-5 DU/AC	W-2				AREAS OF FLOODING SENSITIVITY				CVWD
669196006	CVAG6A-NOT CORRECTLY ZON	0.161	MDR		2-5 DU/AC	C-P-S								CVWD
663163006	CVAG6A-NOT CORRECTLY ZON	0.231	MDR		2-5 DU/AC	W-2				AREAS OF FLOODING SENSITIVITY				CVWD
663130018	CVAG6A-NOT CORRECTLY ZON	0.234	MDR		2-5 DU/AC	W-2-M				AREAS OF FLOODING SENSITIVITY				CVWD
656192011	CVAG6A-NOT CORRECTLY ZON	0.168	MDR		2-5 DU/AC	W-2								CVWD
657160031	CVAG6A-NOT CORRECTLY ZON	0.152	MDR		2-5 DU/AC	W-2				AREAS OF FLOODING SENSITIVITY				CVWD
663042001	CVAG6A-NOT CORRECTLY ZON	0.920	MDR		2-5 DU/AC	W-2				AREAS OF FLOODING SENSITIVITY				CVWD
723264013	CVAG6A-NOT CORRECTLY ZON	0.115	MDR		2-5 DU/AC	W-2				AREAS OF FLOODING SENSITIVITY				CVWD
723261011	CVAG6A-NOT CORRECTLY ZON	0.114	MDR		2-5 DU/AC	W-2				AREAS OF FLOODING SENSITIVITY				CVWD
723265012	CVAG6A-NOT CORRECTLY ZON	0.115	MDR		2-5 DU/AC	W-2				AREAS OF FLOODING SENSITIVITY				CVWD
663221005	CVAG6A-NOT CORRECTLY ZON	0.408	MDR		2-5 DU/AC	W-2				AREAS OF FLOODING SENSITIVITY				CVWD





Appendix A - Housing Inventory List

517284004	CVAG6A-NOT CORRECTLY ZON	0.250	MDR		2-5 DU/AC	R-R				AREAS OF FLOODING SENSITIVITY				SGPWA
517053003	CVAG6A-NOT CORRECTLY ZON	0.321	MDR		2-5 DU/AC	R-R			SAN ANDREAS FAULT ZONE					SGPWA
517162005	CVAG6A-NOT CORRECTLY ZON	0.230	MDR		2-5 DU/AC	R-R								SGPWA
517113037	CVAG6A-NOT CORRECTLY ZON	0.363	MDR		2-5 DU/AC	R-R								SGPWA
517271004	CVAG6A-NOT CORRECTLY ZON	0.282	MDR		2-5 DU/AC	R-R			SAN ANDREAS FAULT ZONE					SGPWA
607191011	CVAG6A-NOT CORRECTLY ZON	0.538	MDR		2-5 DU/AC	W-1							Zone D	CVWD
669660045	CVAG6A-NOT CORRECTLY ZON	0.279	MDR		2-5 DU/AC	W-1				AREAS OF FLOODING SENSITIVITY				CVWD
657113011	CVAG6A-NOT CORRECTLY ZON	0.437	MDR		2-5 DU/AC	W-2				AREAS OF FLOODING SENSITIVITY				CVWD
657093006	CVAG6A-NOT CORRECTLY ZON	0.162	MDR		2-5 DU/AC	W-2								CVWD
656172029	CVAG6A-NOT CORRECTLY ZON	0.167	MDR		2-5 DU/AC	W-2								CVWD
657173004	CVAG6A-NOT CORRECTLY ZON	0.189	MDR		2-5 DU/AC	W-2				AREAS OF FLOODING SENSITIVITY				CVWD
669191002	CVAG6A-NOT CORRECTLY ZON	0.163	MDR		2-5 DU/AC	C-P-S								CVWD
657022014	CVAG6A-NOT CORRECTLY ZON	0.183	MDR		2-5 DU/AC					AREAS OF FLOODING SENSITIVITY				CVWD
723255005	CVAG6A-NOT CORRECTLY ZON	0.110	MDR		2-5 DU/AC	W-2				AREAS OF FLOODING SENSITIVITY				CVWD
753070005	CVAG6A-NOT CORRECTLY ZON	3.074	MDR		2-5 DU/AC	W-2				AREAS OF FLOODING SENSITIVITY				CVWD
723252022	CVAG6A-NOT CORRECTLY ZON	0.115	MDR		2-5 DU/AC	W-2				AREAS OF FLOODING SENSITIVITY				CVWD
657171024	CVAG6A-NOT CORRECTLY ZON	0.163	MDR		2-5 DU/AC	W-2				AREAS OF FLOODING SENSITIVITY				CVWD
663151002	CVAG6A-NOT CORRECTLY ZON	1.290	MDR		2-5 DU/AC	W-2				AREAS OF FLOODING SENSITIVITY		Upper Mission Creek/Big Morongo Canyon Conservation Area		CVWD
517072007	CVAG6A-NOT CORRECTLY ZON	0.241	MDR		2-5 DU/AC	R-R								SGPWA
517113034	CVAG6A-NOT CORRECTLY ZON	0.280	MDR		2-5 DU/AC	R-R								SGPWA
517162010	CVAG6A-NOT CORRECTLY ZON	0.282	MDR		2-5 DU/AC	R-R								SGPWA
517153001	CVAG6A-NOT CORRECTLY ZON	0.217	MDR		2-5 DU/AC	R-R								SGPWA
517290008	CVAG6A-NOT CORRECTLY ZON	0.166	MDR		2-5 DU/AC	R-R								SGPWA
520123011	CVAG6A-NOT CORRECTLY ZON	0.383	MDR		2-5 DU/AC	R-R								SGPWA
517052013	CVAG6A-NOT CORRECTLY ZON	0.265	MDR		2-5 DU/AC	R-R								SGPWA
517052017	CVAG6A-NOT CORRECTLY ZON	0.327	MDR		2-5 DU/AC	R-R			SAN ANDREAS FAULT ZONE					SGPWA



Appendix A - Housing Inventory List

657142002	CVAG6A-NOT CORRECTLY ZON	0.426	MDR		2-5 DU/AC	W-2				AREAS OF FLOODING SENSITIVITY				CVWD
657172022	CVAG6A-NOT CORRECTLY ZON	0.162	MDR		2-5 DU/AC	W-2				AREAS OF FLOODING SENSITIVITY				CVWD
657160019	CVAG6A-NOT CORRECTLY ZON	0.173	MDR		2-5 DU/AC	W-2				AREAS OF FLOODING SENSITIVITY				CVWD
669191001	CVAG6A-NOT CORRECTLY ZON	0.162	MDR		2-5 DU/AC	C-P-S								CVWD
656121003	CVAG6A-NOT CORRECTLY ZON	0.165	MDR		2-5 DU/AC	W-2								CVWD
656232027	CVAG6A-NOT CORRECTLY ZON	0.163	MDR		2-5 DU/AC	W-2				AREAS OF FLOODING SENSITIVITY				CVWD
657071004	CVAG6A-NOT CORRECTLY ZON	0.216	MDR		2-5 DU/AC	W-2				AREAS OF FLOODING SENSITIVITY				CVWD
657032014	CVAG6A-NOT CORRECTLY ZON	0.180	MDR		2-5 DU/AC					AREAS OF FLOODING SENSITIVITY				CVWD
669194005	CVAG6A-NOT CORRECTLY ZON	0.167	MDR		2-5 DU/AC	C-P-S								CVWD
723255016	CVAG6A-NOT CORRECTLY ZON	0.120	MDR		2-5 DU/AC	W-2				AREAS OF FLOODING SENSITIVITY				CVWD
663120006	CVAG6A-NOT CORRECTLY ZON	0.792	MDR		2-5 DU/AC	W-2-M				AREAS OF FLOODING SENSITIVITY		Upper Mission Creek/Big Morongo Canyon Conservation Area		CVWD
665165014	CVAG6A-NOT CORRECTLY ZON	0.192	MDR		2-5 DU/AC					AREAS OF FLOODING SENSITIVITY				CVWD
517154001	CVAG6A-NOT CORRECTLY ZON	0.225	MDR		2-5 DU/AC	R-R								SGPWA
517273013	CVAG6A-NOT CORRECTLY ZON	0.223	MDR		2-5 DU/AC	R-R			SAN ANDREAS FAULT ZONE	AREAS OF FLOODING SENSITIVITY				SGPWA
517242002	CVAG6A-NOT CORRECTLY ZON	0.160	MDR		2-5 DU/AC	R-R			SAN ANDREAS FAULT ZONE					SGPWA
517272014	CVAG6A-NOT CORRECTLY ZON	0.245	MDR		2-5 DU/AC	R-R			SAN ANDREAS FAULT ZONE					SGPWA
663152003	CVAG6A-NOT CORRECTLY ZON	0.257	MDR		2-5 DU/AC	W-2				AREAS OF FLOODING SENSITIVITY				CVWD
657143014	CVAG6A-NOT CORRECTLY ZON	0.446	MDR		2-5 DU/AC	W-2								CVWD
657032004	CVAG6A-NOT CORRECTLY ZON	0.180	MDR		2-5 DU/AC					AREAS OF FLOODING SENSITIVITY				CVWD
656172021	CVAG6A-NOT CORRECTLY ZON	0.166	MDR		2-5 DU/AC	W-2								CVWD
663152008	CVAG6A-NOT CORRECTLY ZON	0.334	MDR		2-5 DU/AC	W-2				AREAS OF FLOODING SENSITIVITY				CVWD

Appendix A - Housing Inventory List

663052004	CVAG6A-NOT CORRECTLY ZON	1.028	MDR		2-5 DU/AC	W-2				AREAS OF FLOODING SENSITIVITY				CVWD
667181010	CVAG6A-NOT CORRECTLY ZON	1.081	MDR		2-5 DU/AC	W-2								CVWD
657081001	CVAG6A-NOT CORRECTLY ZON	0.220	MDR		2-5 DU/AC	W-2				AREAS OF FLOODING SENSITIVITY				CVWD
656202035	CVAG6A-NOT CORRECTLY ZON	0.244	MDR		2-5 DU/AC	W-2								CVWD
663182003	CVAG6A-NOT CORRECTLY ZON	0.241	MDR		2-5 DU/AC	W-2				AREAS OF FLOODING SENSITIVITY				CVWD
657022026	CVAG6A-NOT CORRECTLY ZON	0.177	MDR		2-5 DU/AC					AREAS OF FLOODING SENSITIVITY				CVWD
656092031	CVAG6A-NOT CORRECTLY ZON	0.172	MDR		2-5 DU/AC	W-2								CVWD
723264005	CVAG6A-NOT CORRECTLY ZON	0.116	MDR		2-5 DU/AC	W-2				AREAS OF FLOODING SENSITIVITY				CVWD
667172004	CVAG6A-NOT CORRECTLY ZON	0.273	MDR		2-5 DU/AC	W-2								CVWD
723263008	CVAG6A-NOT CORRECTLY ZON	0.125	MDR		2-5 DU/AC	W-2				AREAS OF FLOODING SENSITIVITY				CVWD
663110034	CVAG6A-NOT CORRECTLY ZON	0.614	MDR		2-5 DU/AC	W-2-M				AREAS OF FLOODING SENSITIVITY				CVWD
663130012	CVAG6A-NOT CORRECTLY ZON	1.285	MDR		2-5 DU/AC	W-2-M				AREAS OF FLOODING SENSITIVITY				CVWD
517242020	CVAG6A-NOT CORRECTLY ZON	0.179	MDR		2-5 DU/AC	R-R			SAN ANDREAS FAULT ZONE	AREAS OF FLOODING SENSITIVITY				SGPWA
517072024	CVAG6A-NOT CORRECTLY ZON	0.273	MDR		2-5 DU/AC	R-R								SGPWA
517281013	CVAG6A-NOT CORRECTLY ZON	0.238	MDR		2-5 DU/AC	R-R			SAN ANDREAS FAULT ZONE					SGPWA
517242005	CVAG6A-NOT CORRECTLY ZON	0.161	MDR		2-5 DU/AC	R-R			SAN ANDREAS FAULT ZONE	AREAS OF FLOODING SENSITIVITY				SGPWA
656171016	CVAG6A-NOT CORRECTLY ZON	0.168	MDR		2-5 DU/AC	W-2								CVWD
657213009	CVAG6A-NOT CORRECTLY ZON	0.182	MDR		2-5 DU/AC	W-2				AREAS OF FLOODING SENSITIVITY				CVWD
656221003	CVAG6A-NOT CORRECTLY ZON	0.171	MDR		2-5 DU/AC	W-2								CVWD
664210024	CVAG6A-NOT CORRECTLY ZON	2.490	MDR		2-5 DU/AC	W-2				AREAS OF FLOODING SENSITIVITY				CVWD
723261019	CVAG6A-NOT CORRECTLY ZON	0.116	MDR		2-5 DU/AC	W-2				AREAS OF FLOODING SENSITIVITY				CVWD
663221002	CVAG6A-NOT CORRECTLY ZON	1.147	MDR		2-5 DU/AC	W-2				AREAS OF FLOODING SENSITIVITY		Upper Mission Creek/Big Morongo Canyon Conservation Area		CVWD

Appendix A - Housing Inventory List

663140001	CVAG6A-NOT CORRECTLY ZON	0.273	MDR		2-5 DU/AC	W-2-M				AREAS OF FLOODING SENSITIVITY				CVWD
694010093	CVAG6A-NOT CORRECTLY ZON	0.607	MDR		2-5 DU/AC	R-5				AREAS OF FLOODING SENSITIVITY				CVWD
517152007	CVAG6A-NOT CORRECTLY ZON	0.280	MDR		2-5 DU/AC	R-R								SGPWA
517083002	CVAG6A-NOT CORRECTLY ZON	0.278	MDR		2-5 DU/AC	R-R								SGPWA
520110016	CVAG6A-NOT CORRECTLY ZON	0.299	MDR		2-5 DU/AC	R-R								SGPWA
517272012	CVAG6A-NOT CORRECTLY ZON	0.254	MDR		2-5 DU/AC	R-R			SAN ANDREAS FAULT ZONE					SGPWA
517040019	CVAG6A-NOT CORRECTLY ZON	0.270	MDR		2-5 DU/AC	R-R			SAN ANDREAS FAULT ZONE					SGPWA
517310004	CVAG6A-NOT CORRECTLY ZON	0.182	MDR		2-5 DU/AC	R-R			SAN ANDREAS FAULT ZONE	AREAS OF FLOODING SENSITIVITY				SGPWA
517073001	CVAG6A-NOT CORRECTLY ZON	0.234	MDR		2-5 DU/AC	R-R								SGPWA
517094010	CVAG6A-NOT CORRECTLY ZON	0.274	MDR		2-5 DU/AC	R-R								SGPWA
517310005	CVAG6A-NOT CORRECTLY ZON	0.178	MDR		2-5 DU/AC	R-R				AREAS OF FLOODING SENSITIVITY				SGPWA
517142007	CVAG6A-NOT CORRECTLY ZON	0.258	MDR		2-5 DU/AC	R-R				AREAS OF FLOODING SENSITIVITY				SGPWA
520106002	CVAG6A-NOT CORRECTLY ZON	0.273	MDR		2-5 DU/AC	R-R								SGPWA
657181013	CVAG6A-NOT CORRECTLY ZON	0.171	MDR		2-5 DU/AC	W-2				AREAS OF FLOODING SENSITIVITY				CVWD
657133012	CVAG6A-NOT CORRECTLY ZON	0.435	MDR		2-5 DU/AC	W-2								CVWD
663163010	CVAG6A-NOT CORRECTLY ZON	0.237	MDR		2-5 DU/AC	W-2				AREAS OF FLOODING SENSITIVITY				CVWD
656241006	CVAG6A-NOT CORRECTLY ZON	0.166	MDR		2-5 DU/AC	W-2				AREAS OF FLOODING SENSITIVITY				CVWD
663201006	CVAG6A-NOT CORRECTLY ZON	0.226	MDR		2-5 DU/AC	W-2				AREAS OF FLOODING SENSITIVITY				CVWD
723262018	CVAG6A-NOT CORRECTLY ZON	0.116	MDR		2-5 DU/AC	W-2				AREAS OF FLOODING SENSITIVITY				CVWD
723261013	CVAG6A-NOT CORRECTLY ZON	0.115	MDR		2-5 DU/AC	W-2				AREAS OF FLOODING SENSITIVITY				CVWD
751140002	CVAG6A-NOT CORRECTLY ZON	9.741	MDR		2-5 DU/AC	W-2				AREAS OF FLOODING SENSITIVITY				CVWD
663070018	CVAG6A-NOT CORRECTLY ZON	0.267	MDR		2-5 DU/AC	W-2-M				AREAS OF FLOODING SENSITIVITY				CVWD
663172003	CVAG6A-NOT CORRECTLY ZON	0.347	MDR		2-5 DU/AC	W-2				AREAS OF FLOODING SENSITIVITY				CVWD

Appendix A - Housing Inventory List

663070009	CVAG6A-NOT CORRECTLY ZON	1.227	MDR		2-5 DU/AC	W-2-M				AREAS OF FLOODING SENSITIVITY				CVWD
517190027	CVAG6A-NOT CORRECTLY ZON	0.139	MDR		2-5 DU/AC	R-R				AREAS OF FLOODING SENSITIVITY				SGPWA
517113020	CVAG6A-NOT CORRECTLY ZON	0.229	MDR		2-5 DU/AC	R-R								SGPWA
517154004	CVAG6A-NOT CORRECTLY ZON	0.357	MDR		2-5 DU/AC	R-R								SGPWA
517162013	CVAG6A-NOT CORRECTLY ZON	0.275	MDR		2-5 DU/AC	R-R								SGPWA
520110017	CVAG6A-NOT CORRECTLY ZON	0.402	MDR		2-5 DU/AC	R-R								SGPWA
607300018	CVAG6A-NOT CORRECTLY ZON	1.342	MDR		2-5 DU/AC	W-2						Zone B2		CVWD
517052010	CVAG6A-NOT CORRECTLY ZON	0.251	MDR		2-5 DU/AC	R-R								CVWD
517250001	CVAG6A-NOT CORRECTLY ZON	0.168	MDR		2-5 DU/AC	R-R			SAN ANDREAS FAULT ZONE					SGPWA
520104003	CVAG6A-NOT CORRECTLY ZON	0.330	MDR		2-5 DU/AC	R-R								SGPWA
657203003	CVAG6A-NOT CORRECTLY ZON	0.172	MDR		2-5 DU/AC	W-2				AREAS OF FLOODING SENSITIVITY				CVWD
657031033	CVAG6A-NOT CORRECTLY ZON	0.183	MDR		2-5 DU/AC					AREAS OF FLOODING SENSITIVITY				CVWD
656102034	CVAG6A-NOT CORRECTLY ZON	0.170	MDR		2-5 DU/AC	W-2								CVWD
663203002	CVAG6A-NOT CORRECTLY ZON	0.230	MDR		2-5 DU/AC	W-2				AREAS OF FLOODING SENSITIVITY				CVWD
657081016	CVAG6A-NOT CORRECTLY ZON	0.164	MDR		2-5 DU/AC	W-2				AREAS OF FLOODING SENSITIVITY				CVWD
656182043	CVAG6A-NOT CORRECTLY ZON	0.346	MDR		2-5 DU/AC	W-2				AREAS OF FLOODING SENSITIVITY				CVWD
664210005	CVAG6A-NOT CORRECTLY ZON	2.511	MDR		2-5 DU/AC	W-2				AREAS OF FLOODING SENSITIVITY				CVWD
664210015	CVAG6A-NOT CORRECTLY ZON	2.469	MDR		2-5 DU/AC	W-2				AREAS OF FLOODING SENSITIVITY				CVWD
656262009	CVAG6A-NOT CORRECTLY ZON	0.229	MDR		2-5 DU/AC	W-2								CVWD
657032023	CVAG6A-NOT CORRECTLY ZON	0.182	MDR		2-5 DU/AC					AREAS OF FLOODING SENSITIVITY				CVWD
663120004	CVAG6A-NOT CORRECTLY ZON	0.643	MDR		2-5 DU/AC	W-2-M				AREAS OF FLOODING SENSITIVITY				CVWD
663062003	CVAG6A-NOT CORRECTLY ZON	1.033	MDR		2-5 DU/AC	W-2				AREAS OF FLOODING SENSITIVITY				CVWD
657181024	CVAG6A-NOT CORRECTLY ZON	0.162	MDR		2-5 DU/AC	W-2				AREAS OF FLOODING SENSITIVITY				CVWD
666202016	CVAG6A-NOT CORRECTLY ZON	0.176	MDR		2-5 DU/AC	W-2-M				AREAS OF FLOODING SENSITIVITY				CVWD

Appendix A - Housing Inventory List

723262001	CVAG6A-NOT CORRECTLY ZON	0.113	MDR		2-5 DU/AC	W-2				AREAS OF FLOODING SENSITIVITY				CVWD
665165015	CVAG6A-NOT CORRECTLY ZON	0.192	MDR		2-5 DU/AC					AREAS OF FLOODING SENSITIVITY				CVWD
517103006	CVAG6A-NOT CORRECTLY ZON	0.249	MDR		2-5 DU/AC	R-R				AREAS OF FLOODING SENSITIVITY				SGPWA
517113002	CVAG6A-NOT CORRECTLY ZON	0.200	MDR		2-5 DU/AC	R-R								SGPWA
517283009	CVAG6A-NOT CORRECTLY ZON	0.245	MDR		2-5 DU/AC	R-R								SGPWA
517273007	CVAG6A-NOT CORRECTLY ZON	0.281	MDR		2-5 DU/AC	R-R			SAN ANDREAS FAULT ZONE					SGPWA
517281004	CVAG6A-NOT CORRECTLY ZON	0.250	MDR		2-5 DU/AC	R-R								SGPWA
517091003	CVAG6A-NOT CORRECTLY ZON	0.131	MDR		2-5 DU/AC	R-R			SAN ANDREAS FAULT ZONE			Stubbe and Cottonwood Canyons Conservation Area		SGPWA
517121008	CVAG6A-NOT CORRECTLY ZON	0.279	MDR		2-5 DU/AC	R-R								SGPWA
517242019	CVAG6A-NOT CORRECTLY ZON	0.179	MDR		2-5 DU/AC	R-R			SAN ANDREAS FAULT ZONE	AREAS OF FLOODING SENSITIVITY				SGPWA
517084001	CVAG6A-NOT CORRECTLY ZON	0.366	MDR		2-5 DU/AC	R-R								SGPWA
657204006	CVAG6A-NOT CORRECTLY ZON	0.168	MDR		2-5 DU/AC	W-2				AREAS OF FLOODING SENSITIVITY				CVWD
657021011	CVAG6A-NOT CORRECTLY ZON	0.220	MDR		2-5 DU/AC					AREAS OF FLOODING SENSITIVITY				CVWD
669171005	CVAG6A-NOT CORRECTLY ZON	0.174	MDR		2-5 DU/AC	W-2								CVWD
657021026	CVAG6A-NOT CORRECTLY ZON	0.177	MDR		2-5 DU/AC					AREAS OF FLOODING SENSITIVITY				CVWD
657203015	CVAG6A-NOT CORRECTLY ZON	0.172	MDR		2-5 DU/AC	W-2				AREAS OF FLOODING SENSITIVITY				CVWD
657182028	CVAG6A-NOT CORRECTLY ZON	0.165	MDR		2-5 DU/AC	W-2				AREAS OF FLOODING SENSITIVITY				CVWD
663183010	CVAG6A-NOT CORRECTLY ZON	0.233	MDR		2-5 DU/AC	W-2				AREAS OF FLOODING SENSITIVITY				CVWD
656182005	CVAG6A-NOT CORRECTLY ZON	0.164	MDR		2-5 DU/AC	W-2				AREAS OF FLOODING SENSITIVITY				CVWD
657351006	CVAG6A-NOT CORRECTLY ZON	0.240	MDR		2-5 DU/AC	W-2				AREAS OF FLOODING SENSITIVITY				CVWD
669210017	CVAG6A-NOT CORRECTLY ZON	5.051	MDR		2-5 DU/AC	W-2						Santa Rosa and San Jacinto Mountains Conservation Area		CVWD

Appendix A - Housing Inventory List

657103016	CVAG6A-NOT CORRECTLY ZON	0.203	MDR		2-5 DU/AC	W-2								CVWD
657113009	CVAG6A-NOT CORRECTLY ZON	0.479	MDR		2-5 DU/AC	W-2				AREAS OF FLOODING SENSITIVITY				CVWD
657201022	CVAG6A-NOT CORRECTLY ZON	0.168	MDR		2-5 DU/AC	W-2				AREAS OF FLOODING SENSITIVITY				CVWD
669171010	CVAG6A-NOT CORRECTLY ZON	0.174	MDR		2-5 DU/AC	W-2								CVWD
656242029	CVAG6A-NOT CORRECTLY ZON	0.212	MDR		2-5 DU/AC	W-2				AREAS OF FLOODING SENSITIVITY				CVWD
656171042	CVAG6A-NOT CORRECTLY ZON	0.166	MDR		2-5 DU/AC	W-2								CVWD
664210021	CVAG6A-NOT CORRECTLY ZON	2.504	MDR		2-5 DU/AC	W-2				AREAS OF FLOODING SENSITIVITY				CVWD
669196010	CVAG6A-NOT CORRECTLY ZON	0.162	MDR		2-5 DU/AC	C-P-5								CVWD
656121035	CVAG6A-NOT CORRECTLY ZON	0.262	MDR		2-5 DU/AC	W-2								CVWD
663183015	CVAG6A-NOT CORRECTLY ZON	0.227	MDR		2-5 DU/AC	W-2				AREAS OF FLOODING SENSITIVITY				CVWD
663120002	CVAG6A-NOT CORRECTLY ZON	1.385	MDR		2-5 DU/AC	W-2-M				AREAS OF FLOODING SENSITIVITY		Upper Mission Creek/Big Morongo Canyon Conservation Area		CVWD
663070043	CVAG6A-NOT CORRECTLY ZON	0.254	MDR		2-5 DU/AC	W-2-M				AREAS OF FLOODING SENSITIVITY				CVWD
517285005	CVAG6A-NOT CORRECTLY ZON	0.210	MDR		2-5 DU/AC	R-R				AREAS OF FLOODING SENSITIVITY				SGPWA
517113011	CVAG6A-NOT CORRECTLY ZON	0.252	MDR		2-5 DU/AC	R-R								SGPWA
517161013	CVAG6A-NOT CORRECTLY ZON	0.222	MDR		2-5 DU/AC	R-R								SGPWA
517062021	CVAG6A-NOT CORRECTLY ZON	0.259	MDR		2-5 DU/AC	R-R								SGPWA
517177001	CVAG6A-NOT CORRECTLY ZON	0.299	MDR		2-5 DU/AC	R-R				AREAS OF FLOODING SENSITIVITY		Stubbe and Cottonwood Canyons Conservation Area		SGPWA
517142002	CVAG6A-NOT CORRECTLY ZON	0.332	MDR		2-5 DU/AC	R-R								SGPWA
520123002	CVAG6A-NOT CORRECTLY ZON	0.264	MDR		2-5 DU/AC	R-R								SGPWA
517062011	CVAG6A-NOT CORRECTLY ZON	0.209	MDR		2-5 DU/AC	R-R								SGPWA
517274002	CVAG6A-NOT CORRECTLY ZON	0.343	MDR		2-5 DU/AC	R-R			SAN ANDREAS FAULT ZONE	AREAS OF FLOODING SENSITIVITY				SGPWA
657201027	CVAG6A-NOT CORRECTLY ZON	0.172	MDR		2-5 DU/AC	W-2				AREAS OF FLOODING SENSITIVITY				CVWD
656243013	CVAG6A-NOT CORRECTLY ZON	0.225	MDR		2-5 DU/AC	W-2				AREAS OF FLOODING SENSITIVITY				CVWD
656202015	CVAG6A-NOT CORRECTLY ZON	0.168	MDR		2-5 DU/AC	W-2				AREAS OF FLOODING SENSITIVITY				CVWD





Appendix A - Housing Inventory List

517121005	CVAG6A-NOT CORRECTLY ZON	0.229	MDR		2-5 DU/AC	R-R								SGPWA
520094002	CVAG6A-NOT CORRECTLY ZON	0.298	MDR		2-5 DU/AC	R-R								SGPWA
667183003	CVAG6A-NOT CORRECTLY ZON	0.358	MDR		2-5 DU/AC	W-2								CVWD
657021025	CVAG6A-NOT CORRECTLY ZON	0.184	MDR		2-5 DU/AC						AREAS OF FLOODING SENSITIVITY			CVWD
657072002	CVAG6A-NOT CORRECTLY ZON	0.166	MDR		2-5 DU/AC	W-2					AREAS OF FLOODING SENSITIVITY			CVWD
657022036	CVAG6A-NOT CORRECTLY ZON	0.178	MDR		2-5 DU/AC						AREAS OF FLOODING SENSITIVITY			CVWD
656242032	CVAG6A-NOT CORRECTLY ZON	0.204	MDR		2-5 DU/AC	W-2					AREAS OF FLOODING SENSITIVITY			CVWD
657022012	CVAG6A-NOT CORRECTLY ZON	0.183	MDR		2-5 DU/AC						AREAS OF FLOODING SENSITIVITY			CVWD
723263004	CVAG6A-NOT CORRECTLY ZON	0.130	MDR		2-5 DU/AC	W-2					AREAS OF FLOODING SENSITIVITY			CVWD
723253006	CVAG6A-NOT CORRECTLY ZON	0.127	MDR		2-5 DU/AC	W-2					AREAS OF FLOODING SENSITIVITY			CVWD
723255003	CVAG6A-NOT CORRECTLY ZON	0.114	MDR		2-5 DU/AC	W-2					AREAS OF FLOODING SENSITIVITY			CVWD
517095001	CVAG6A-NOT CORRECTLY ZON	0.274	MDR		2-5 DU/AC	R-R								SGPWA
517223010	CVAG6A-NOT CORRECTLY ZON	0.330	MDR		2-5 DU/AC	R-R								SGPWA
517113023	CVAG6A-NOT CORRECTLY ZON	0.347	MDR		2-5 DU/AC	R-R								SGPWA
517084002	CVAG6A-NOT CORRECTLY ZON	0.278	MDR		2-5 DU/AC	R-R								SGPWA
517242006	CVAG6A-NOT CORRECTLY ZON	0.161	MDR		2-5 DU/AC	R-R				SAN ANDREAS FAULT ZONE	AREAS OF FLOODING SENSITIVITY			SGPWA
656181013	CVAG6A-NOT CORRECTLY ZON	0.157	MDR		2-5 DU/AC	W-2					AREAS OF FLOODING SENSITIVITY			CVWD
657142009	CVAG6A-NOT CORRECTLY ZON	0.404	MDR		2-5 DU/AC	W-2					AREAS OF FLOODING SENSITIVITY			CVWD
657160021	CVAG6A-NOT CORRECTLY ZON	0.167	MDR		2-5 DU/AC	W-2					AREAS OF FLOODING SENSITIVITY			CVWD
657032009	CVAG6A-NOT CORRECTLY ZON	0.181	MDR		2-5 DU/AC						AREAS OF FLOODING SENSITIVITY			CVWD
656243028	CVAG6A-NOT CORRECTLY ZON	0.163	MDR		2-5 DU/AC	W-2					AREAS OF FLOODING SENSITIVITY			CVWD
657104017	CVAG6A-NOT CORRECTLY ZON	0.168	MDR		2-5 DU/AC	W-2								CVWD
663062005	CVAG6A-NOT CORRECTLY ZON	1.024	MDR		2-5 DU/AC	W-2					AREAS OF FLOODING SENSITIVITY			CVWD



Appendix A - Housing Inventory List

656233001	CVAG6A-NOT CORRECTLY ZON	0.173	MDR		2-5 DU/AC	W-2				AREAS OF FLOODING SENSITIVITY				CVWD
656121027	CVAG6A-NOT CORRECTLY ZON	0.172	MDR		2-5 DU/AC	W-2								CVWD
657122020	CVAG6A-NOT CORRECTLY ZON	0.403	MDR		2-5 DU/AC	C-1/C-P				AREAS OF FLOODING SENSITIVITY				CVWD
657132006	CVAG6A-NOT CORRECTLY ZON	0.388	MDR		2-5 DU/AC	W-2								CVWD
656182015	CVAG6A-NOT CORRECTLY ZON	0.166	MDR		2-5 DU/AC	W-2				AREAS OF FLOODING SENSITIVITY				CVWD
657022035	CVAG6A-NOT CORRECTLY ZON	0.178	MDR		2-5 DU/AC					AREAS OF FLOODING SENSITIVITY				CVWD
657072009	CVAG6A-NOT CORRECTLY ZON	0.166	MDR		2-5 DU/AC	W-2								CVWD
664210020	CVAG6A-NOT CORRECTLY ZON	2.490	MDR		2-5 DU/AC	W-2				AREAS OF FLOODING SENSITIVITY				CVWD
657142008	CVAG6A-NOT CORRECTLY ZON	0.442	MDR		2-5 DU/AC	W-2				AREAS OF FLOODING SENSITIVITY				CVWD
723251003	CVAG6A-NOT CORRECTLY ZON	0.122	MDR		2-5 DU/AC	W-2				AREAS OF FLOODING SENSITIVITY				CVWD
723261018	CVAG6A-NOT CORRECTLY ZON	0.115	MDR		2-5 DU/AC	W-2				AREAS OF FLOODING SENSITIVITY				CVWD
665166012	CVAG6A-NOT CORRECTLY ZON	0.202	MDR		2-5 DU/AC					AREAS OF FLOODING SENSITIVITY				CVWD
517122008	CVAG6A-NOT CORRECTLY ZON	0.249	MDR		2-5 DU/AC	R-R								SGPWA
522180006	CVAG6A-NOT CORRECTLY ZON	1.228	MDR		2-5 DU/AC	C-P-S				AREAS OF FLOODING SENSITIVITY		Santa Rosa and San Jacinto Mountains Conservation Area		SGPWA
517131001	CVAG6A-NOT CORRECTLY ZON	0.351	MDR		2-5 DU/AC	R-R								SGPWA
517310009	CVAG6A-NOT CORRECTLY ZON	0.166	MDR		2-5 DU/AC	R-R				AREAS OF FLOODING SENSITIVITY				SGPWA
520092002	CVAG6A-NOT CORRECTLY ZON	0.305	MDR		2-5 DU/AC	R-R								SGPWA
517051007	CVAG6A-NOT CORRECTLY ZON	0.249	MDR		2-5 DU/AC	R-R								SGPWA
520102002	CVAG6A-NOT CORRECTLY ZON	0.297	MDR		2-5 DU/AC	R-R								SGPWA
517171001	CVAG6A-NOT CORRECTLY ZON	0.255	MDR		2-5 DU/AC	R-R				AREAS OF FLOODING SENSITIVITY				SGPWA
517062022	CVAG6A-NOT CORRECTLY ZON	0.301	MDR		2-5 DU/AC	R-R								SGPWA
517062014	CVAG6A-NOT CORRECTLY ZON	0.371	MDR		2-5 DU/AC	R-R								SGPWA
517290014	CVAG6A-NOT CORRECTLY ZON	0.310	MDR		2-5 DU/AC	R-R			SAN ANDREAS FAULT ZONE					SGPWA
517161002	CVAG6A-NOT CORRECTLY ZON	0.230	MDR		2-5 DU/AC	R-R								SGPWA
517102003	CVAG6A-NOT CORRECTLY ZON	0.378	MDR		2-5 DU/AC	R-R			SAN ANDREAS FAULT ZONE	AREAS OF FLOODING SENSITIVITY				SGPWA

Appendix A - Housing Inventory List

520110001	CVAG6A-NOT CORRECTLY ZON	0.266	MDR		2-5 DU/AC	R-R								SGPWA
657031021	CVAG6A-NOT CORRECTLY ZON	0.177	MDR		2-5 DU/AC					AREAS OF FLOODING SENSITIVITY				CVWD
657111006	CVAG6A-NOT CORRECTLY ZON	0.390	MDR		2-5 DU/AC	C-P-S				AREAS OF FLOODING SENSITIVITY				CVWD
663061006	CVAG6A-NOT CORRECTLY ZON	0.327	MDR		2-5 DU/AC	W-2				AREAS OF FLOODING SENSITIVITY				CVWD
656211009	CVAG6A-NOT CORRECTLY ZON	0.162	MDR		2-5 DU/AC	W-2								CVWD
656202037	CVAG6A-NOT CORRECTLY ZON	0.181	MDR		2-5 DU/AC	W-2				AREAS OF FLOODING SENSITIVITY				CVWD
667171012	CVAG6A-NOT CORRECTLY ZON	0.662	MDR		2-5 DU/AC	W-2								CVWD
656122025	CVAG6A-NOT CORRECTLY ZON	0.172	MDR		2-5 DU/AC	W-2								CVWD
723252027	CVAG6A-NOT CORRECTLY ZON	0.118	MDR		2-5 DU/AC	W-2				AREAS OF FLOODING SENSITIVITY				CVWD
723265006	CVAG6A-NOT CORRECTLY ZON	0.120	MDR		2-5 DU/AC	W-2				AREAS OF FLOODING SENSITIVITY				CVWD
663140019	CVAG6A-NOT CORRECTLY ZON	0.667	MDR		2-5 DU/AC	W-2-M				AREAS OF FLOODING SENSITIVITY				CVWD
665155022	CVAG6A-NOT CORRECTLY ZON	0.191	MDR		2-5 DU/AC					AREAS OF FLOODING SENSITIVITY				CVWD
663081032	CVAG6A-NOT CORRECTLY ZON	1.113	MDR		2-5 DU/AC	W-2-M				AREAS OF FLOODING SENSITIVITY				CVWD
517102006	CVAG6A-NOT CORRECTLY ZON	0.370	MDR		2-5 DU/AC	R-R				AREAS OF FLOODING SENSITIVITY				SGPWA
517162007	CVAG6A-NOT CORRECTLY ZON	0.224	MDR		2-5 DU/AC	R-R								SGPWA
517093002	CVAG6A-NOT CORRECTLY ZON	0.212	MDR		2-5 DU/AC	R-R			SAN ANDREAS FAULT ZONE					SGPWA
517053001	CVAG6A-NOT CORRECTLY ZON	0.271	MDR		2-5 DU/AC	R-R			SAN ANDREAS FAULT ZONE					SGPWA
517222012	CVAG6A-NOT CORRECTLY ZON	0.503	MDR		2-5 DU/AC	R-R								SGPWA
520103007	CVAG6A-NOT CORRECTLY ZON	0.294	MDR		2-5 DU/AC	R-R								SGPWA
517154003	CVAG6A-NOT CORRECTLY ZON	0.388	MDR		2-5 DU/AC	R-R								SGPWA
517260016	CVAG6A-NOT CORRECTLY ZON	0.165	MDR		2-5 DU/AC	R-R			SAN ANDREAS FAULT ZONE					SGPWA
517094003	CVAG6A-NOT CORRECTLY ZON	0.289	MDR		2-5 DU/AC	R-R			SAN ANDREAS FAULT ZONE					SGPWA
609450014	CVAG6A-NOT CORRECTLY ZON	1.214	MDR		2-5 DU/AC	R-5						Zone E		CVWD
657031028	CVAG6A-NOT CORRECTLY ZON	0.179	MDR		2-5 DU/AC					AREAS OF FLOODING SENSITIVITY				CVWD



Appendix A - Housing Inventory List

656232004	CVAG6A-NOT CORRECTLY ZON	0.171	MDR		2-5 DU/AC	W-2					AREAS OF FLOODING SENSITIVITY				CVWD
657203004	CVAG6A-NOT CORRECTLY ZON	0.174	MDR		2-5 DU/AC	W-2					AREAS OF FLOODING SENSITIVITY				CVWD
663032001	CVAG6A-NOT CORRECTLY ZON	0.222	MDR		2-5 DU/AC	W-2					AREAS OF FLOODING SENSITIVITY				CVWD
663061001	CVAG6A-NOT CORRECTLY ZON	1.044	MDR		2-5 DU/AC	W-2					AREAS OF FLOODING SENSITIVITY				CVWD
663130002	CVAG6A-NOT CORRECTLY ZON	1.235	MDR		2-5 DU/AC	W-2-M					AREAS OF FLOODING SENSITIVITY				CVWD
663181007	CVAG6A-NOT CORRECTLY ZON	0.254	MDR		2-5 DU/AC	W-2					AREAS OF FLOODING SENSITIVITY				CVWD
663151013	CVAG6A-NOT CORRECTLY ZON	0.197	MDR		2-5 DU/AC	W-2					AREAS OF FLOODING SENSITIVITY				CVWD
517222014	CVAG6A-NOT CORRECTLY ZON	0.289	MDR		2-5 DU/AC	R-R									SGPWA
520106005	CVAG6A-NOT CORRECTLY ZON	0.316	MDR		2-5 DU/AC	R-R									SGPWA
517093006	CVAG6A-NOT CORRECTLY ZON	0.229	MDR		2-5 DU/AC	R-R									SGPWA
517330012	CVAG6A-NOT CORRECTLY ZON	0.196	MDR		2-5 DU/AC	R-R									SGPWA
517052004	CVAG6A-NOT CORRECTLY ZON	0.247	MDR		2-5 DU/AC	R-R									SGPWA
517161017	CVAG6A-NOT CORRECTLY ZON	0.250	MDR		2-5 DU/AC	R-R									SGPWA
517052002	CVAG6A-NOT CORRECTLY ZON	0.281	MDR		2-5 DU/AC	R-R				SAN ANDREAS FAULT ZONE					SGPWA
520106003	CVAG6A-NOT CORRECTLY ZON	0.269	MDR		2-5 DU/AC	R-R									SGPWA
657181040	CVAG6A-NOT CORRECTLY ZON	0.173	MDR		2-5 DU/AC	W-2					AREAS OF FLOODING SENSITIVITY				CVWD
669660040	CVAG6A-NOT CORRECTLY ZON	0.497	MDR		2-5 DU/AC	R-5									CVWD
667181003	CVAG6A-NOT CORRECTLY ZON	1.028	MDR		2-5 DU/AC	W-2					AREAS OF FLOODING SENSITIVITY				CVWD
656264010	CVAG6A-NOT CORRECTLY ZON	0.116	MDR		2-5 DU/AC	W-2									CVWD
667183005	CVAG6A-NOT CORRECTLY ZON	0.363	MDR		2-5 DU/AC	W-2									CVWD
656213005	CVAG6A-NOT CORRECTLY ZON	0.161	MDR		2-5 DU/AC	W-2					AREAS OF FLOODING SENSITIVITY				CVWD
669194018	CVAG6A-NOT CORRECTLY ZON	0.167	MDR		2-5 DU/AC	C-P-S									CVWD
656111024	CVAG6A-NOT CORRECTLY ZON	0.163	MDR		2-5 DU/AC	W-2									CVWD
656191014	CVAG6A-NOT CORRECTLY ZON	0.174	MDR		2-5 DU/AC	W-2									CVWD
664210004	CVAG6A-NOT CORRECTLY ZON	2.478	MDR		2-5 DU/AC	W-2					AREAS OF FLOODING SENSITIVITY				CVWD
663100005	CVAG6A-NOT CORRECTLY ZON	0.273	MDR		2-5 DU/AC	W-2-M					AREAS OF FLOODING SENSITIVITY				CVWD
663110007	CVAG6A-NOT CORRECTLY ZON	1.308	MDR		2-5 DU/AC	W-2-M					AREAS OF FLOODING SENSITIVITY				CVWD









Appendix A - Housing Inventory List

517242012	CVAG6A-NOT CORRECTLY ZON	0.169	MDR		2-5 DU/AC	R-R			SAN ANDREAS FAULT ZONE	AREAS OF FLOODING SENSITIVITY				SGPWA
657142015	CVAG6A-NOT CORRECTLY ZON	0.401	MDR		2-5 DU/AC	W-2								CVWD
657032016	CVAG6A-NOT CORRECTLY ZON	0.180	MDR		2-5 DU/AC					AREAS OF FLOODING SENSITIVITY				CVWD
657213014	CVAG6A-NOT CORRECTLY ZON	0.163	MDR		2-5 DU/AC	W-2				AREAS OF FLOODING SENSITIVITY				CVWD
657031011	CVAG6A-NOT CORRECTLY ZON	0.178	MDR		2-5 DU/AC					AREAS OF FLOODING SENSITIVITY				CVWD
657172014	CVAG6A-NOT CORRECTLY ZON	0.162	MDR		2-5 DU/AC	W-2				AREAS OF FLOODING SENSITIVITY				CVWD
657032007	CVAG6A-NOT CORRECTLY ZON	0.180	MDR		2-5 DU/AC					AREAS OF FLOODING SENSITIVITY				CVWD
657414002	CVAG6A-NOT CORRECTLY ZON	0.278	MDR		2-5 DU/AC	W-2				AREAS OF FLOODING SENSITIVITY				CVWD
663204011	CVAG6A-NOT CORRECTLY ZON	0.231	MDR		2-5 DU/AC	W-2				AREAS OF FLOODING SENSITIVITY				CVWD
669196017	CVAG6A-NOT CORRECTLY ZON	0.203	MDR		2-5 DU/AC	C-P-S								CVWD
656121014	CVAG6A-NOT CORRECTLY ZON	0.175	MDR		2-5 DU/AC	W-2								CVWD
663222011	CVAG6A-NOT CORRECTLY ZON	0.276	MDR		2-5 DU/AC	W-2				AREAS OF FLOODING SENSITIVITY				CVWD
656233002	CVAG6A-NOT CORRECTLY ZON	0.160	MDR		2-5 DU/AC	W-2				AREAS OF FLOODING SENSITIVITY				CVWD
667184004	CVAG6A-NOT CORRECTLY ZON	0.366	MDR		2-5 DU/AC	W-2								CVWD
723252010	CVAG6A-NOT CORRECTLY ZON	0.118	MDR		2-5 DU/AC	W-2				AREAS OF FLOODING SENSITIVITY				CVWD
723262019	CVAG6A-NOT CORRECTLY ZON	0.115	MDR		2-5 DU/AC	W-2				AREAS OF FLOODING SENSITIVITY				CVWD
663090005	CVAG6A-NOT CORRECTLY ZON	0.203	MDR		2-5 DU/AC	W-2-M				AREAS OF FLOODING SENSITIVITY				CVWD
517072001	CVAG6A-NOT CORRECTLY ZON	0.298	MDR		2-5 DU/AC	R-R								SGPWA
517133002	CVAG6A-NOT CORRECTLY ZON	0.259	MDR		2-5 DU/AC	R-R								SGPWA
517171006	CVAG6A-NOT CORRECTLY ZON	0.259	MDR		2-5 DU/AC	R-R				AREAS OF FLOODING SENSITIVITY				SGPWA
517211031	CVAG6A-NOT CORRECTLY ZON	0.489	MDR		2-5 DU/AC	R-R								SGPWA
517061002	CVAG6A-NOT CORRECTLY ZON	0.260	MDR		2-5 DU/AC	R-R						Stubbe and Cottonwood Canyons Conservation Area		SGPWA

Appendix A - Housing Inventory List

520123014	CVAG6A-NOT CORRECTLY ZON	0.269	MDR		2-5 DU/AC	R-R				AREAS OF FLOODING SENSITIVITY		Stubbe and Cottonwood Canyons Conservation Area		SGPWA
517030004	CVAG6A-NOT CORRECTLY ZON	0.342	MDR		2-5 DU/AC	R-R				AREAS OF FLOODING SENSITIVITY		Stubbe and Cottonwood Canyons Conservation Area		SGPWA
657203010	CVAG6A-NOT CORRECTLY ZON	0.169	MDR		2-5 DU/AC	W-2				AREAS OF FLOODING SENSITIVITY				CVWD
656181012	CVAG6A-NOT CORRECTLY ZON	0.160	MDR		2-5 DU/AC	W-2				AREAS OF FLOODING SENSITIVITY				CVWD
657081006	CVAG6A-NOT CORRECTLY ZON	0.222	MDR		2-5 DU/AC	W-2				AREAS OF FLOODING SENSITIVITY				CVWD
657091010	CVAG6A-NOT CORRECTLY ZON	0.170	MDR		2-5 DU/AC	W-2								CVWD
517174011	CVAG6A-NOT CORRECTLY ZON	0.220	MDR		2-5 DU/AC	R-R								SGPWA
517121006	CVAG6A-NOT CORRECTLY ZON	0.253	MDR		2-5 DU/AC	R-R								SGPWA
517152004	CVAG6A-NOT CORRECTLY ZON	0.228	MDR		2-5 DU/AC	R-R								SGPWA
517095005	CVAG6A-NOT CORRECTLY ZON	0.248	MDR		2-5 DU/AC	R-R								SGPWA
517113008	CVAG6A-NOT CORRECTLY ZON	0.244	MDR		2-5 DU/AC	R-R								SGPWA
517133005	CVAG6A-NOT CORRECTLY ZON	0.250	MDR		2-5 DU/AC	R-R								SGPWA
517330017	CVAG6A-NOT CORRECTLY ZON	0.107	MDR		2-5 DU/AC	R-R								SGPWA
517300016	CVAG6A-NOT CORRECTLY ZON	0.169	MDR		2-5 DU/AC	R-R			SAN ANDREAS FAULT ZONE					SGPWA
517151001	CVAG6A-NOT CORRECTLY ZON	0.251	MDR		2-5 DU/AC	R-R								SGPWA
517053007	CVAG6A-NOT CORRECTLY ZON	0.246	MDR		2-5 DU/AC	R-R								SGPWA
664210027	CVAG6A-NOT CORRECTLY ZON	2.552	MDR		2-5 DU/AC	W-2				AREAS OF FLOODING SENSITIVITY				CVWD
656101018	CVAG6A-NOT CORRECTLY ZON	0.168	MDR		2-5 DU/AC	W-2								CVWD
663031012	CVAG6A-NOT CORRECTLY ZON	0.533	MDR		2-5 DU/AC	W-2				AREAS OF FLOODING SENSITIVITY				CVWD
657031006	CVAG6A-NOT CORRECTLY ZON	0.186	MDR		2-5 DU/AC					AREAS OF FLOODING SENSITIVITY				CVWD
657141004	CVAG6A-NOT CORRECTLY ZON	0.411	MDR		2-5 DU/AC	W-2								CVWD
657181027	CVAG6A-NOT CORRECTLY ZON	0.160	MDR		2-5 DU/AC	W-2				AREAS OF FLOODING SENSITIVITY				CVWD
657021030	CVAG6A-NOT CORRECTLY ZON	0.181	MDR		2-5 DU/AC					AREAS OF FLOODING SENSITIVITY				CVWD
667172002	CVAG6A-NOT CORRECTLY ZON	0.891	MDR		2-5 DU/AC	W-2								CVWD
656202003	CVAG6A-NOT CORRECTLY ZON	0.170	MDR		2-5 DU/AC	W-2				AREAS OF FLOODING SENSITIVITY				CVWD

Appendix A - Housing Inventory List

663031017	CVAG6A-NOT CORRECTLY ZON	1.865	MDR		2-5 DU/AC	W-2				AREAS OF FLOODING SENSITIVITY				CVWD
656243012	CVAG6A-NOT CORRECTLY ZON	0.167	MDR		2-5 DU/AC	W-2				AREAS OF FLOODING SENSITIVITY				CVWD
663222002	CVAG6A-NOT CORRECTLY ZON	0.641	MDR		2-5 DU/AC	W-2				AREAS OF FLOODING SENSITIVITY				CVWD
751040006	CVAG6A-NOT CORRECTLY ZON	4.799	MDR		2-5 DU/AC	SP ZONE							Zone C	CVWD
723254013	CVAG6A-NOT CORRECTLY ZON	0.112	MDR		2-5 DU/AC	W-2				AREAS OF FLOODING SENSITIVITY				CVWD
667184008	CVAG6A-NOT CORRECTLY ZON	0.367	MDR		2-5 DU/AC	W-2				AREAS OF FLOODING SENSITIVITY				CVWD
517190072	CVAG6A-NOT CORRECTLY ZON	0.634	MDR		2-5 DU/AC	R-R				AREAS OF FLOODING SENSITIVITY				SGPWA
517062015	CVAG6A-NOT CORRECTLY ZON	0.288	MDR		2-5 DU/AC	R-R								SGPWA
520104005	CVAG6A-NOT CORRECTLY ZON	0.329	MDR		2-5 DU/AC	R-R								SGPWA
657213003	CVAG6A-NOT CORRECTLY ZON	0.170	MDR		2-5 DU/AC	W-2				AREAS OF FLOODING SENSITIVITY				CVWD
656212007	CVAG6A-NOT CORRECTLY ZON	0.166	MDR		2-5 DU/AC	W-2				AREAS OF FLOODING SENSITIVITY				CVWD
657160008	CVAG6A-NOT CORRECTLY ZON	0.168	MDR		2-5 DU/AC	W-2				AREAS OF FLOODING SENSITIVITY				CVWD
657151015	CVAG6A-NOT CORRECTLY ZON	0.166	MDR		2-5 DU/AC	W-2								CVWD
656121034	CVAG6A-NOT CORRECTLY ZON	0.178	MDR		2-5 DU/AC	W-2								CVWD
656242028	CVAG6A-NOT CORRECTLY ZON	0.161	MDR		2-5 DU/AC	W-2				AREAS OF FLOODING SENSITIVITY				CVWD
669194011	CVAG6A-NOT CORRECTLY ZON	0.157	MDR		2-5 DU/AC	C-P-S								CVWD
663110020	CVAG6A-NOT CORRECTLY ZON	0.273	MDR		2-5 DU/AC	W-2-M				AREAS OF FLOODING SENSITIVITY				CVWD
663210002	CVAG6A-NOT CORRECTLY ZON	1.162	MDR		2-5 DU/AC	W-2				AREAS OF FLOODING SENSITIVITY				CVWD
665155018	CVAG6A-NOT CORRECTLY ZON	0.197	MDR		2-5 DU/AC					AREAS OF FLOODING SENSITIVITY				CVWD
665155024	CVAG6A-NOT CORRECTLY ZON	0.191	MDR		2-5 DU/AC					AREAS OF FLOODING SENSITIVITY				CVWD
665155021	CVAG6A-NOT CORRECTLY ZON	0.192	MDR		2-5 DU/AC					AREAS OF FLOODING SENSITIVITY				CVWD
654200061	CVAG6A-NOT CORRECTLY ZON	0.135	MDR		2-5 DU/AC	W-2			SAN ANDREAS FAULT ZONE	AREAS OF FLOODING SENSITIVITY				CVWD

Appendix A - Housing Inventory List

659040016	CVAG6A-NOT CORRECTLY ZON	9.515	MDR		2-5 DU/AC	W-2			SAN ANDREAS FAULT ZONE	AREAS OF FLOODING SENSITIVITY					CVWD
654200062	CVAG6A-NOT CORRECTLY ZON	0.899	MDR		2-5 DU/AC	W-2				AREAS OF FLOODING SENSITIVITY					CVWD
654200063	CVAG6A-NOT CORRECTLY ZON	1.684	MDR		2-5 DU/AC	W-2				AREAS OF FLOODING SENSITIVITY					CVWD
345031011	WRCOG6A-NOT CORRECTLY Z	0.099	MDR		2-5 DU/AC	R-R									WMWD
434260004	WRCOG6A-NOT CORRECTLY Z	0.125	MDR		2-5 DU/AC	A-1-5									EMWD
455220007	WRCOG6A-NOT CORRECTLY Z	0.746	MDR		2-5 DU/AC	R-R					YES				EMWD
455190035	WRCOG6A-NOT CORRECTLY Z	0.353	MDR		2-5 DU/AC	R-R				AREAS OF FLOODING SENSITIVITY					EMWD
463157035	WRCOG6A-NOT CORRECTLY Z	0.243	MDR	CCO	2-5 DU/AC	R-R									EMWD
462120012	WRCOG6A-NOT CORRECTLY Z	0.858	MDR		2-5 DU/AC	R-R				AREAS OF FLOODING SENSITIVITY					EMWD
549164011	WRCOG6A-NOT CORRECTLY Z	0.080	MDR		2-5 DU/AC	R-R									SGPWA
342062017	WRCOG6A-NOT CORRECTLY Z	0.318	MDR	RVSA	2-5 DU/AC	R-R									WMWD
343264010	WRCOG6A-NOT CORRECTLY Z	0.104	MDR		2-5 DU/AC	R-R									WMWD
462172001	WRCOG6A-NOT CORRECTLY Z	0.089	MDR	CCO	2-5 DU/AC	R-R									EMWD
343263014	WRCOG6A-NOT CORRECTLY Z	0.338	MDR		2-5 DU/AC	R-R									WMWD
307130011	WRCOG6A-NOT CORRECTLY Z	10.052	MDR		2-5 DU/AC	R-R				AREAS OF FLOODING SENSITIVITY					WMWD
309370009	WRCOG6A-NOT CORRECTLY Z	4.747	MDR		2-5 DU/AC	R-R				AREAS OF FLOODING SENSITIVITY					WMWD
343253002	WRCOG6A-NOT CORRECTLY Z	0.116	MDR		2-5 DU/AC	R-R									WMWD
459176003	WRCOG6A-NOT CORRECTLY Z	0.023	MDR		2-5 DU/AC	R-R					YES				EMWD
552250013	WRCOG6A-NOT CORRECTLY Z	0.500	MDR		2-5 DU/AC	A-1-1									SGPWA
310230030	WRCOG6A-NOT CORRECTLY Z	9.662	MDR		2-5 DU/AC	R-R				AREAS OF FLOODING SENSITIVITY					WMWD
345032010	WRCOG6A-NOT CORRECTLY Z	0.098	MDR		2-5 DU/AC	R-R									WMWD
458361006	WRCOG6A-NOT CORRECTLY Z	0.212	MDR		2-5 DU/AC	R-1									EMWD
463158018	WRCOG6A-NOT CORRECTLY Z	0.241	MDR	CCO	2-5 DU/AC	R-R									EMWD
465140015	WRCOG6A-NOT CORRECTLY Z	12.902	MDR		2-5 DU/AC	A-2-10					YES				EMWD
966050066	WRCOG6A-NOT CORRECTLY Z	1.532	MDR		2-5 DU/AC	R-5				AREAS OF FLOODING SENSITIVITY					EMWD
457120042	WRCOG6A-NOT CORRECTLY Z	2.416	MDR		2-5 DU/AC	R-R									EMWD
466310015	WRCOG6A-NOT CORRECTLY Z	9.531	MDR		2-5 DU/AC	R-R									EMWD
458361012	WRCOG6A-NOT CORRECTLY Z	0.183	MDR		2-5 DU/AC	R-1									EMWD
552250019	WRCOG6A-NOT CORRECTLY Z	1.699	MDR		2-5 DU/AC	A-1-1									SGPWA
476010040	WRCOG6A-NOT CORRECTLY Z	7.114	MDR		2-5 DU/AC	A-1-5									EMWD
307200001	WRCOG6A-NOT CORRECTLY Z	9.655	MDR		2-5 DU/AC	R-R				AREAS OF FLOODING SENSITIVITY					WMWD
343265013	WRCOG6A-NOT CORRECTLY Z	0.101	MDR		2-5 DU/AC	R-R									WMWD
343252023	WRCOG6A-NOT CORRECTLY Z	0.189	MDR		2-5 DU/AC	R-R									WMWD
455320021	WRCOG6A-NOT CORRECTLY Z	1.465	MDR		2-5 DU/AC	R-R					YES				EMWD

Appendix A - Housing Inventory List

465170007	WRCOG6A-NOT CORRECTLY Z	10.087	MDR		2-5 DU/AC	A-2-10				AREAS OF FLOODING SENSITIVITY	YES			EMWD
549162030	WRCOG6A-NOT CORRECTLY Z	0.173	MDR		2-5 DU/AC	R-R								SGPWA
343263019	WRCOG6A-NOT CORRECTLY Z	0.229	MDR		2-5 DU/AC	R-R								WMWD
342052040	WRCOG6A-NOT CORRECTLY Z	0.307	MDR	RVSA	2-5 DU/AC	R-R								WMWD
307260032	WRCOG6A-NOT CORRECTLY Z	5.170	MDR		2-5 DU/AC	R-R								WMWD
343265016	WRCOG6A-NOT CORRECTLY Z	0.182	MDR		2-5 DU/AC	R-R								WMWD
434240016	WRCOG6A-NOT CORRECTLY Z	0.962	MDR		2-5 DU/AC	A-1-5								EMWD
463060004	WRCOG6A-NOT CORRECTLY Z	0.928	MDR	CCO	2-5 DU/AC	R-R								EMWD
326240037	WRCOG6A-NOT CORRECTLY Z	0.286	MDR		2-5 DU/AC	R-R						Zone E		WMWD
343253006	WRCOG6A-NOT CORRECTLY Z	0.118	MDR		2-5 DU/AC	R-R								WMWD
343252011	WRCOG6A-NOT CORRECTLY Z	0.097	MDR		2-5 DU/AC	R-R								WMWD
343252009	WRCOG6A-NOT CORRECTLY Z	0.092	MDR		2-5 DU/AC	R-R								WMWD
462181006	WRCOG6A-NOT CORRECTLY Z	0.168	MDR	CCO	2-5 DU/AC	R-R								EMWD
466320039	WRCOG6A-NOT CORRECTLY Z	4.471	MDR		2-5 DU/AC	R-R								EMWD
345031001	WRCOG6A-NOT CORRECTLY Z	0.083	MDR		2-5 DU/AC	R-R								WMWD
310240005	WRCOG6A-NOT CORRECTLY Z	4.774	MDR		2-5 DU/AC	R-R				AREAS OF FLOODING SENSITIVITY				WMWD
309360033	WRCOG6A-NOT CORRECTLY Z	1.172	MDR		2-5 DU/AC	R-R								WMWD
342052032	WRCOG6A-NOT CORRECTLY Z	0.313	MDR	RVSA	2-5 DU/AC	R-R								WMWD
472170001	WRCOG6A-NOT CORRECTLY Z	83.313	MDR		2-5 DU/AC	A-1-10				AREAS OF FLOODING SENSITIVITY				EMWD
463160022	WRCOG6A-NOT CORRECTLY Z	2.454	MDR		2-5 DU/AC	R-R					YES			EMWD
549142016	WRCOG6A-NOT CORRECTLY Z	0.174	MDR		2-5 DU/AC	R-R								SGPWA
548140010	WRCOG6A-NOT CORRECTLY Z	0.481	MDR		2-5 DU/AC	C-P-S								SGPWA
457120037	WRCOG6A-NOT CORRECTLY Z	8.038	MDR		2-5 DU/AC	R-R				AREAS OF FLOODING SENSITIVITY				EMWD
466310024	WRCOG6A-NOT CORRECTLY Z	9.010	MDR		2-5 DU/AC	R-R								EMWD
463118010	WRCOG6A-NOT CORRECTLY Z	0.084	MDR	CCO	2-5 DU/AC	R-R								EMWD
463060026	WRCOG6A-NOT CORRECTLY Z	1.009	MDR	CCO	2-5 DU/AC	R-R								EMWD
552080008	WRCOG6A-NOT CORRECTLY Z	4.640	MDR		2-5 DU/AC	A-1-5								SGPWA
309360009	WRCOG6A-NOT CORRECTLY Z	1.061	MDR		2-5 DU/AC	R-R								WMWD
345036005	WRCOG6A-NOT CORRECTLY Z	0.076	MDR		2-5 DU/AC	R-R								WMWD
463143022	WRCOG6A-NOT CORRECTLY Z	0.177	MDR	CCO	2-5 DU/AC	R-R								EMWD
549200056	WRCOG6A-NOT CORRECTLY Z	0.204	MDR		2-5 DU/AC	R-R								SGPWA
309380014	WRCOG6A-NOT CORRECTLY Z	0.907	MDR		2-5 DU/AC	R-R								WMWD
343204006	WRCOG6A-NOT CORRECTLY Z	0.167	MDR		2-5 DU/AC	R-R								WMWD
462080010	WRCOG6A-NOT CORRECTLY Z	8.329	MDR		2-5 DU/AC	A-1-10				AREAS OF FLOODING SENSITIVITY				EMWD
462110005	WRCOG6A-NOT CORRECTLY Z	2.689	MDR		2-5 DU/AC	R-R				AREAS OF FLOODING SENSITIVITY				EMWD
426440002	WRCOG6A-NOT CORRECTLY Z	2.509	MDR		2-5 DU/AC	R-R								EMWD
457160010	WRCOG6A-NOT CORRECTLY Z	0.338	MDR		2-5 DU/AC	R-R				AREAS OF FLOODING SENSITIVITY				EMWD
462172004	WRCOG6A-NOT CORRECTLY Z	0.354	MDR	CCO	2-5 DU/AC	R-R								EMWD
462050012	WRCOG6A-NOT CORRECTLY Z	1.196	MDR		2-5 DU/AC	R-R				AREAS OF FLOODING SENSITIVITY	YES			EMWD









Appendix A - Housing Inventory List

326270054	WRCOG6A-NOT CORRECTLY Z	0.541	MDR		2-5 DU/AC	R-R									WMWD
343251002	WRCOG6A-NOT CORRECTLY Z	0.115	MDR		2-5 DU/AC	R-R									WMWD
381064027	WRCOG6A-NOT CORRECTLY Z	0.068	MDR		2-5 DU/AC	W-1					AREAS OF FLOODING SENSITIVITY				EMWD
462100021	WRCOG6A-NOT CORRECTLY Z	1.961	MDR		2-5 DU/AC	R-R					AREAS OF FLOODING SENSITIVITY				EMWD
549080051	WRCOG6A-NOT CORRECTLY Z	1.650	MDR		2-5 DU/AC	R-R					AREAS OF FLOODING SENSITIVITY				SGPWA
552250002	WRCOG6A-NOT CORRECTLY Z	4.834	MDR		2-5 DU/AC	A-1-5									SGPWA
345036001	WRCOG6A-NOT CORRECTLY Z	0.063	MDR		2-5 DU/AC	R-R									WMWD
480060040	WRCOG6A-NOT CORRECTLY Z	3.240	MDR		2-5 DU/AC	R-5									EMWD
381252003	WRCOG6A-NOT CORRECTLY Z	6.280	MDR		2-5 DU/AC	C-1/C-P				COUNTY FAULT ZONE					EMWD
307220005	WRCOG6A-NOT CORRECTLY Z	75.147	MDR		2-5 DU/AC	R-R					AREAS OF FLOODING SENSITIVITY				WMWD
345035011	WRCOG6A-NOT CORRECTLY Z	0.094	MDR		2-5 DU/AC	R-R									WMWD
462100037	WRCOG6A-NOT CORRECTLY Z	0.591	MDR		2-5 DU/AC	R-R									EMWD
463160031	WRCOG6A-NOT CORRECTLY Z	4.857	MDR		2-5 DU/AC	R-R									EMWD
462110003	WRCOG6A-NOT CORRECTLY Z	4.268	MDR		2-5 DU/AC	R-R					AREAS OF FLOODING SENSITIVITY				EMWD
552230025	WRCOG6A-NOT CORRECTLY Z	1.020	MDR		2-5 DU/AC	A-1-1									SGPWA
462100027	WRCOG6A-NOT CORRECTLY Z	2.284	MDR		2-5 DU/AC	R-R									EMWD
459140037	WRCOG6A-NOT CORRECTLY Z	0.191	MDR		2-5 DU/AC	R-R					AREAS OF FLOODING SENSITIVITY				EMWD
462171005	WRCOG6A-NOT CORRECTLY Z	0.171	MDR	CCO	2-5 DU/AC	R-R									EMWD
548150004	WRCOG6A-NOT CORRECTLY Z	0.465	MDR		2-5 DU/AC	C-P-5									SGPWA
343263002	WRCOG6A-NOT CORRECTLY Z	0.116	MDR		2-5 DU/AC	R-R									WMWD
255150017	WRCOG6A-NOT CORRECTLY Z	9.053	MDR		2-5 DU/AC	R-1									WMWD
309020041	WRCOG6A-NOT CORRECTLY Z	55.057	MDR		2-5 DU/AC	R-R					AREAS OF FLOODING SENSITIVITY				WMWD
343203023	WRCOG6A-NOT CORRECTLY Z	0.230	MDR		2-5 DU/AC	R-R									WMWD
462110013	WRCOG6A-NOT CORRECTLY Z	4.329	MDR		2-5 DU/AC	R-R									EMWD
457120046	WRCOG6A-NOT CORRECTLY Z	5.326	MDR		2-5 DU/AC	R-R									EMWD
466320040	WRCOG6A-NOT CORRECTLY Z	19.058	MDR		2-5 DU/AC	R-R									EMWD
466320042	WRCOG6A-NOT CORRECTLY Z	4.452	MDR		2-5 DU/AC	R-R									EMWD
549080045	WRCOG6A-NOT CORRECTLY Z	1.916	MDR		2-5 DU/AC	R-R									SGPWA
309360034	WRCOG6A-NOT CORRECTLY Z	1.110	MDR		2-5 DU/AC	R-R									WMWD
310240012	WRCOG6A-NOT CORRECTLY Z	0.385	MDR		2-5 DU/AC	A-1-20					AREAS OF FLOODING SENSITIVITY				WMWD
345036002	WRCOG6A-NOT CORRECTLY Z	0.081	MDR		2-5 DU/AC	R-R									WMWD
342061014	WRCOG6A-NOT CORRECTLY Z	0.286	MDR	RVSA	2-5 DU/AC	R-R									WMWD
343261016	WRCOG6A-NOT CORRECTLY Z	0.110	MDR		2-5 DU/AC	R-R									WMWD
343255008	WRCOG6A-NOT CORRECTLY Z	0.090	MDR		2-5 DU/AC	R-R									WMWD
345035001	WRCOG6A-NOT CORRECTLY Z	0.075	MDR		2-5 DU/AC	R-R									WMWD
457130017	WRCOG6A-NOT CORRECTLY Z	4.621	MDR		2-5 DU/AC	R-R					AREAS OF FLOODING SENSITIVITY	YES			EMWD

Appendix A - Housing Inventory List

462080014	WRCOG6A-NOT CORRECTLY Z	0.180	MDR		2-5 DU/AC	R-R				AREAS OF FLOODING SENSITIVITY				EMWD
463118008	WRCOG6A-NOT CORRECTLY Z	0.084	MDR	CCO	2-5 DU/AC	R-R								EMWD
457181029	WRCOG6A-NOT CORRECTLY Z	0.247	MDR		2-5 DU/AC	R-R				AREAS OF FLOODING SENSITIVITY				EMWD
462152019	WRCOG6A-NOT CORRECTLY Z	0.174	MDR	CCO	2-5 DU/AC	R-R								EMWD
457182020	WRCOG6A-NOT CORRECTLY Z	0.096	MDR		2-5 DU/AC	R-R				AREAS OF FLOODING SENSITIVITY				EMWD
345035003	WRCOG6A-NOT CORRECTLY Z	0.089	MDR		2-5 DU/AC	R-R								WMWD
345036006	WRCOG6A-NOT CORRECTLY Z	0.076	MDR		2-5 DU/AC	R-R								WMWD
462080004	WRCOG6A-NOT CORRECTLY Z	5.147	MDR		2-5 DU/AC	R-R				AREAS OF FLOODING SENSITIVITY				WMWD
552080003	WRCOG6A-NOT CORRECTLY Z	4.729	MDR		2-5 DU/AC	A-1-5			SAN JACINTO FAULT ZONE					SGPWA
343253004	WRCOG6A-NOT CORRECTLY Z	0.117	MDR		2-5 DU/AC	R-R								WMWD
343255006	WRCOG6A-NOT CORRECTLY Z	0.095	MDR		2-5 DU/AC	R-R								WMWD
345035015	WRCOG6A-NOT CORRECTLY Z	0.094	MDR		2-5 DU/AC	R-R								WMWD
462020021	WRCOG6A-NOT CORRECTLY Z	9.650	MDR		2-5 DU/AC	A-1-10								EMWD
463060022	WRCOG6A-NOT CORRECTLY Z	1.009	MDR	CCO	2-5 DU/AC	R-R								EMWD
466310014	WRCOG6A-NOT CORRECTLY Z	9.686	MDR		2-5 DU/AC	R-R								EMWD
549152088	WRCOG6A-NOT CORRECTLY Z	0.046	MDR		2-5 DU/AC	R-R								WMWD
549161009	WRCOG6A-NOT CORRECTLY Z	0.167	MDR		2-5 DU/AC	R-R				AREAS OF FLOODING SENSITIVITY				WMWD
345031005	WRCOG6A-NOT CORRECTLY Z	0.090	MDR		2-5 DU/AC	R-R								WMWD
342072028	WRCOG6A-NOT CORRECTLY Z	0.247	MDR	RVSA	2-5 DU/AC	R-R								WMWD
459150010	WRCOG6A-NOT CORRECTLY Z	8.680	MDR		2-5 DU/AC	R-R				AREAS OF FLOODING SENSITIVITY				WMWD
466350006	WRCOG6A-NOT CORRECTLY Z	9.161	MDR		2-5 DU/AC	R-R								EMWD
555310003	WRCOG6A-NOT CORRECTLY Z	0.006	MDR		2-5 DU/AC	A-1-5								SGPWA
565214009	WRCOG6A-NOT CORRECTLY Z	0.094	MDR		2-5 DU/AC	R-5								SGPWA
552070012	WRCOG6A-NOT CORRECTLY Z	3.858	MDR		2-5 DU/AC	A-1-5								SGPWA
459175001	WRCOG6A-NOT CORRECTLY Z	0.123	MDR		2-5 DU/AC	R-R								EMWD
307110006	WRCOG6A-NOT CORRECTLY Z	16.568	MDR		2-5 DU/AC	R-R				AREAS OF FLOODING SENSITIVITY				WMWD
307240052	WRCOG6A-NOT CORRECTLY Z	3.015	MDR		2-5 DU/AC	R-R								WMWD
345032007	WRCOG6A-NOT CORRECTLY Z	0.099	MDR		2-5 DU/AC	R-R								WMWD
457191003	WRCOG6A-NOT CORRECTLY Z	0.092	MDR		2-5 DU/AC	R-R								EMWD
463158021	WRCOG6A-NOT CORRECTLY Z	0.166	MDR	CCO	2-5 DU/AC	R-R								EMWD
463077002	WRCOG6A-NOT CORRECTLY Z	0.970	MDR	CCO	2-5 DU/AC	R-R								EMWD
552260002	WRCOG6A-NOT CORRECTLY Z	4.735	MDR		2-5 DU/AC	A-1-5								SGPWA
297080001	WRCOG6A-NOT CORRECTLY Z	4.606	MDR		2-5 DU/AC	W-2								WMWD
462070009	WRCOG6A-NOT CORRECTLY Z	6.111	MDR		2-5 DU/AC	R-R								EMWD
552220045	WRCOG6A-NOT CORRECTLY Z	5.294	MDR		2-5 DU/AC	A-1-1			SAN JACINTO FAULT ZONE					WMWD
461160030	WRCOG6A-NOT CORRECTLY Z	58.455	MDR		2-5 DU/AC	R-R				AREAS OF FLOODING SENSITIVITY	YES			EMWD







Appendix A - Housing Inventory List

548140014	WRCOG6A-NOT CORRECTLY Z	1.306	MDR		2-5 DU/AC	C-P-S									SGPWA
549192011	WRCOG6A-NOT CORRECTLY Z	2.509	MDR		2-5 DU/AC	R-R					AREAS OF FLOODING SENSITIVITY				SGPWA
102091004	WRCOG6A-NOT CORRECTLY Z	0.193	MDR		2-5 DU/AC	C-1/C-P					AREAS OF FLOODING SENSITIVITY				WMWD
343204005	WRCOG6A-NOT CORRECTLY Z	0.169	MDR		2-5 DU/AC	R-R									EMWD
309360032	WRCOG6A-NOT CORRECTLY Z	1.094	MDR		2-5 DU/AC	R-R									WMWD
345035014	WRCOG6A-NOT CORRECTLY Z	0.093	MDR		2-5 DU/AC	R-R									WMWD
466350004	WRCOG6A-NOT CORRECTLY Z	9.853	MDR		2-5 DU/AC	R-R									EMWD
463170031	WRCOG6A-NOT CORRECTLY Z	31.359	MDR		2-5 DU/AC	R-R					AREAS OF FLOODING SENSITIVITY	YES			EMWD
326250001	WRCOG6A-NOT CORRECTLY Z	4.772	MDR		2-5 DU/AC	R-R							Zone E		WMWD
326270052	WRCOG6A-NOT CORRECTLY Z	0.585	MDR		2-5 DU/AC	R-R									WMWD
342061018	WRCOG6A-NOT CORRECTLY Z	0.288	MDR	RVSA	2-5 DU/AC	R-R									WMWD
309360008	WRCOG6A-NOT CORRECTLY Z	1.070	MDR		2-5 DU/AC	R-R									WMWD
310230007	WRCOG6A-NOT CORRECTLY Z	30.411	MDR		2-5 DU/AC	R-R					AREAS OF FLOODING SENSITIVITY				WMWD
326240077	WRCOG6A-NOT CORRECTLY Z	2.705	MDR		2-5 DU/AC	R-R							Zone E		WMWD
345033007	WRCOG6A-NOT CORRECTLY Z	0.095	MDR		2-5 DU/AC	R-R									EMWD
466310021	WRCOG6A-NOT CORRECTLY Z	8.318	MDR		2-5 DU/AC	R-1									EMWD
462165005	WRCOG6A-NOT CORRECTLY Z	0.712	MDR	CCO	2-5 DU/AC	R-R									EMWD
463060003	WRCOG6A-NOT CORRECTLY Z	0.939	MDR	CCO	2-5 DU/AC	R-R									EMWD
548140003	WRCOG6A-NOT CORRECTLY Z	4.112	MDR		2-5 DU/AC	C-P-S					AREAS OF FLOODING SENSITIVITY				SGPWA
309380005	WRCOG6A-NOT CORRECTLY Z	4.901	MDR		2-5 DU/AC	R-R					AREAS OF FLOODING SENSITIVITY				WMWD
345031002	WRCOG6A-NOT CORRECTLY Z	0.094	MDR		2-5 DU/AC	R-R									WMWD
381064006	WRCOG6A-NOT CORRECTLY Z	0.066	MDR		2-5 DU/AC	W-1					AREAS OF FLOODING SENSITIVITY				EMWD
463118009	WRCOG6A-NOT CORRECTLY Z	0.084	MDR	CCO	2-5 DU/AC	R-R									EMWD
463077006	WRCOG6A-NOT CORRECTLY Z	0.183	MDR	CCO	2-5 DU/AC	R-R									EMWD
466310025	WRCOG6A-NOT CORRECTLY Z	36.260	MDR		2-5 DU/AC	R-R									EMWD
342051022	WRCOG6A-NOT CORRECTLY Z	0.322	MDR	RVSA	2-5 DU/AC	R-R									EMWD
342071019	WRCOG6A-NOT CORRECTLY Z	0.604	MDR	RVSA	2-5 DU/AC	R-R									EMWD
458361002	WRCOG6A-NOT CORRECTLY Z	0.225	MDR		2-5 DU/AC	R-1									EMWD
463117030	WRCOG6A-NOT CORRECTLY Z	0.172	MDR	CCO	2-5 DU/AC	R-R									EMWD
548160008	WRCOG6A-NOT CORRECTLY Z	4.637	MDR		2-5 DU/AC	R-R									SGPWA
549123004	WRCOG6A-NOT CORRECTLY Z	0.169	MDR		2-5 DU/AC	R-R									SGPWA
310240010	WRCOG6A-NOT CORRECTLY Z	73.183	MDR		2-5 DU/AC	A-1-20					AREAS OF FLOODING SENSITIVITY				WMWD
345031009	WRCOG6A-NOT CORRECTLY Z	0.101	MDR		2-5 DU/AC	R-R									EMWD
462110006	WRCOG6A-NOT CORRECTLY Z	0.896	MDR		2-5 DU/AC	R-R					AREAS OF FLOODING SENSITIVITY				EMWD
462080016	WRCOG6A-NOT CORRECTLY Z	0.176	MDR		2-5 DU/AC	R-R					AREAS OF FLOODING SENSITIVITY				EMWD



Appendix A - Housing Inventory List

462100062	WRCOG6A-NOT CORRECTLY Z	0.955	MDR		2-5 DU/AC	R-R								EMWD
466310023	WRCOG6A-NOT CORRECTLY Z	9.090	MDR		2-5 DU/AC	R-R								EMWD
345036003	WRCOG6A-NOT CORRECTLY Z	0.077	MDR		2-5 DU/AC	R-R								EMWD
462070013	WRCOG6A-NOT CORRECTLY Z	5.228	MDR		2-5 DU/AC	R-R								EMWD
457120036	WRCOG6A-NOT CORRECTLY Z	7.164	MDR		2-5 DU/AC	R-R				AREAS OF FLOODING SENSITIVITY				EMWD
463118030	WRCOG6A-NOT CORRECTLY Z	1.750	MDR	CCO	2-5 DU/AC	R-R								EMWD
310230029	WRCOG6A-NOT CORRECTLY Z	10.071	MDR		2-5 DU/AC	R-R								WMWD
343265014	WRCOG6A-NOT CORRECTLY Z	0.101	MDR		2-5 DU/AC	R-R								WMWD
548150002	WRCOG6A-NOT CORRECTLY Z	3.404	MDR		2-5 DU/AC	C-P-S				AREAS OF FLOODING SENSITIVITY				SGPWA
462120038	WRCOG6A-NOT CORRECTLY Z	0.339	MDR		2-5 DU/AC	R-R				AREAS OF FLOODING SENSITIVITY				EMWD
345034007	WRCOG6A-NOT CORRECTLY Z	0.096	MDR		2-5 DU/AC	R-R								WMWD
342064024	WRCOG6A-NOT CORRECTLY Z	0.295	MDR	RVSA	2-5 DU/AC	R-R								WMWD
371110009	WRCOG6A-NOT CORRECTLY Z	8.603	MDR		2-5 DU/AC	R-R			COUNTY FAULT ZONE					EMWD
449040041	WRCOG6A-NOT CORRECTLY Z	4.377	MDR		2-5 DU/AC	A-1-5			SAN JACINTO FAULT ZONE					EMWD
451162027	WRCOG6A-NOT CORRECTLY Z	2.945	MDR		2-5 DU/AC	A-1-5								EMWD
317210010	WRCOG6A-NOT CORRECTLY Z	1.992	MDR		2-5 DU/AC	R-R-1								WMWD
326250038	WRCOG6A-NOT CORRECTLY Z	1.856	MDR		2-5 DU/AC	R-R						Zone E		WMWD
326250032	WRCOG6A-NOT CORRECTLY Z	0.759	MDR		2-5 DU/AC	R-R								WMWD
345033016	WRCOG6A-NOT CORRECTLY Z	0.081	MDR		2-5 DU/AC	R-R								WMWD
307220004	WRCOG6A-NOT CORRECTLY Z	1.191	MDR		2-5 DU/AC	R-R				AREAS OF FLOODING SENSITIVITY				WMWD
345032003	WRCOG6A-NOT CORRECTLY Z	0.094	MDR		2-5 DU/AC	R-R								WMWD
462181003	WRCOG6A-NOT CORRECTLY Z	0.172	MDR	CCO	2-5 DU/AC	R-R								EMWD
455190059	WRCOG6A-NOT CORRECTLY Z	0.243	MDR		2-5 DU/AC	R-R								EMWD
457181023	WRCOG6A-NOT CORRECTLY Z	0.094	MDR		2-5 DU/AC	R-R				AREAS OF FLOODING SENSITIVITY				EMWD
342072037	WRCOG6A-NOT CORRECTLY Z	0.211	MDR	RVSA	2-5 DU/AC	R-R								EMWD
309360031	WRCOG6A-NOT CORRECTLY Z	1.092	MDR		2-5 DU/AC	R-R								WMWD
290070019	WRCOG6A-NOT CORRECTLY Z	2.679	MDR		2-5 DU/AC	N-A								WMWD
342052034	WRCOG6A-NOT CORRECTLY Z	0.317	MDR	RVSA	2-5 DU/AC	R-R								WMWD
465170033	WRCOG6A-NOT CORRECTLY Z	6.772	MDR		2-5 DU/AC	A-1-5				AREAS OF FLOODING SENSITIVITY	YES			EMWD
466320010	WRCOG6A-NOT CORRECTLY Z	4.265	MDR		2-5 DU/AC	R-R								EMWD
270360040	WRCOG6A-NOT CORRECTLY Z	1.461	MDR		2-5 DU/AC	A-1-10								WMWD
326250028	WRCOG6A-NOT CORRECTLY Z	1.009	MDR		2-5 DU/AC	R-R						Zone E		WMWD
391080012	WRCOG6A-NOT CORRECTLY Z	2.481	MDR		2-5 DU/AC	R-R			COUNTY FAULT ZONE					EMWD
463117027	WRCOG6A-NOT CORRECTLY Z	0.172	MDR	CCO	2-5 DU/AC	R-R								EMWD
462050014	WRCOG6A-NOT CORRECTLY Z	1.194	MDR		2-5 DU/AC	R-R				AREAS OF FLOODING SENSITIVITY				EMWD
552060025	WRCOG6A-NOT CORRECTLY Z	3.049	MDR		2-5 DU/AC	A-1-1			SAN JACINTO FAULT ZONE					SGPWA











Appendix A - Housing Inventory List

426420008	WRCOG6A-NOT CORRECTLY Z	7.712	MDR		2-5 DU/AC	R-R				AREAS OF FLOODING SENSITIVITY				EMWD
458371002	WRCOG6A-NOT CORRECTLY Z	0.171	MDR		2-5 DU/AC	R-1								EMWD
462120001	WRCOG6A-NOT CORRECTLY Z	1.774	MDR		2-5 DU/AC	R-R				AREAS OF FLOODING SENSITIVITY				EMWD
549200008	WRCOG6A-NOT CORRECTLY Z	0.851	MDR		2-5 DU/AC	R-R								SGPWA
548190021	WRCOG6A-NOT CORRECTLY Z	0.647	MDR		2-5 DU/AC	R-R								SGPWA
549122008	WRCOG6A-NOT CORRECTLY Z	0.198	MDR		2-5 DU/AC	R-R								SGPWA
307220002	WRCOG6A-NOT CORRECTLY Z	42.144	MDR		2-5 DU/AC	R-R				AREAS OF FLOODING SENSITIVITY				WMWD
458020016	WRCOG6A-NOT CORRECTLY Z	0.569	MDR		2-5 DU/AC	R-R					YES			EMWD
466310013	WRCOG6A-NOT CORRECTLY Z	9.619	MDR		2-5 DU/AC	R-R								EMWD
451321002	WRCOG6A-NOT CORRECTLY Z	4.082	MDR		2-5 DU/AC	A-1-5				AREAS OF FLOODING SENSITIVITY				EMWD
549153002	WRCOG6A-NOT CORRECTLY Z	0.160	MDR		2-5 DU/AC	R-R								SGPWA
343253026	WRCOG6A-NOT CORRECTLY Z	0.118	MDR		2-5 DU/AC	R-R								EMWD
343255015	WRCOG6A-NOT CORRECTLY Z	0.091	MDR		2-5 DU/AC	R-R								EMWD
463170021	WRCOG6A-NOT CORRECTLY Z	4.691	MDR		2-5 DU/AC	R-R					YES			EMWD
466310019	WRCOG6A-NOT CORRECTLY Z	9.310	MDR		2-5 DU/AC	R-1								EMWD
472180001	WRCOG6A-NOT CORRECTLY Z	120.255	MDR		2-5 DU/AC	A-1-10				AREAS OF FLOODING SENSITIVITY				EMWD
309370011	WRCOG6A-NOT CORRECTLY Z	4.590	MDR		2-5 DU/AC	R-R								WMWD
327180005	WRCOG6A-NOT CORRECTLY Z	37.294	MDR		2-5 DU/AC	R-R								WMWD
326240080	WRCOG6A-NOT CORRECTLY Z	0.840	MDR		2-5 DU/AC	R-R						Zone E		WMWD
345033003	WRCOG6A-NOT CORRECTLY Z	0.087	MDR		2-5 DU/AC	R-R								WMWD
434240009	WRCOG6A-NOT CORRECTLY Z	1.182	MDR		2-5 DU/AC	A-1-5								EMWD
458371004	WRCOG6A-NOT CORRECTLY Z	0.186	MDR		2-5 DU/AC	R-1								EMWD
345035002	WRCOG6A-NOT CORRECTLY Z	0.091	MDR		2-5 DU/AC	R-R								WMWD
343263005	WRCOG6A-NOT CORRECTLY Z	0.116	MDR		2-5 DU/AC	R-R								WMWD
463142002	WRCOG6A-NOT CORRECTLY Z	0.096	MDR	CCO	2-5 DU/AC	R-R								EMWD
549070024	WRCOG6A-NOT CORRECTLY Z	0.884	MDR		2-5 DU/AC	A-1-5								SGPWA
449080001	WRCOG6A-NOT CORRECTLY Z	6.218	MDR		2-5 DU/AC	W-1			SAN JACINTO FAULT ZONE					EMWD
466310016	WRCOG6A-NOT CORRECTLY Z	10.761	MDR		2-5 DU/AC	R-R								EMWD
461160039	WRCOG6A-NOT CORRECTLY Z	20.728	MDR		2-5 DU/AC	R-R					YES			EMWD
966380003	WRCOG6A-NOT CORRECTLY Z	0.320	MDR		2-5 DU/AC	R-5					YES			EMWD
307240056	WRCOG6A-NOT CORRECTLY Z	2.941	MDR		2-5 DU/AC	R-R								WMWD
343265017	WRCOG6A-NOT CORRECTLY Z	0.132	MDR		2-5 DU/AC	R-R								EMWD
345033012	WRCOG6A-NOT CORRECTLY Z	0.096	MDR		2-5 DU/AC	R-R								EMWD
326250027	WRCOG6A-NOT CORRECTLY Z	1.003	MDR		2-5 DU/AC	R-R						Zone E		EMWD
309380003	WRCOG6A-NOT CORRECTLY Z	5.052	MDR		2-5 DU/AC	R-R				AREAS OF FLOODING SENSITIVITY				WMWD
345032008	WRCOG6A-NOT CORRECTLY Z	0.095	MDR		2-5 DU/AC	R-R								WMWD
462161014	WRCOG6A-NOT CORRECTLY Z	1.185	MDR	CCO	2-5 DU/AC	R-R								EMWD
462182009	WRCOG6A-NOT CORRECTLY Z	0.174	MDR	CCO	2-5 DU/AC	R-R								EMWD
458371003	WRCOG6A-NOT CORRECTLY Z	0.173	MDR		2-5 DU/AC	R-1								EMWD
462120014	WRCOG6A-NOT CORRECTLY Z	0.562	MDR		2-5 DU/AC	R-R				AREAS OF FLOODING SENSITIVITY				EMWD

Appendix A - Housing Inventory List

391080011	WRCOG6A-NOT CORRECTLY Z	0.655	MDR		2-5 DU/AC	R-R			COUNTY FAULT ZONE						WMWD
466260007	WRCOG6A-NOT CORRECTLY Z	178.581	MDR		2-5 DU/AC	A-1-10				AREAS OF FLOODING SENSITIVITY	YES				EMWD
917310036	WRCOG6A-NOT CORRECTLY Z	16.281	MDR		2-5 DU/AC	R-R									EMWD
135500007	WRCOG6A-NOT CORRECTLY Z	0.211	MDR		2-5 DU/AC	R-5									WMWD
457120043	WRCOG6A-NOT CORRECTLY Z	2.329	MDR		2-5 DU/AC	R-R									EMWD
463142005	WRCOG6A-NOT CORRECTLY Z	0.090	MDR	CCO	2-5 DU/AC	R-R									EMWD
549161026	WRCOG6A-NOT CORRECTLY Z	0.056	MDR		2-5 DU/AC	R-R				AREAS OF FLOODING SENSITIVITY					SGPWA
309370012	WRCOG6A-NOT CORRECTLY Z	1.024	MDR		2-5 DU/AC	R-R									WMWD
345034003	WRCOG6A-NOT CORRECTLY Z	0.090	MDR		2-5 DU/AC	R-R									WMWD
343252013	WRCOG6A-NOT CORRECTLY Z	0.099	MDR		2-5 DU/AC	R-R									WMWD
381064005	WRCOG6A-NOT CORRECTLY Z	0.062	MDR		2-5 DU/AC	W-1				AREAS OF FLOODING SENSITIVITY					EMWD
461050012	WRCOG6A-NOT CORRECTLY Z	1.400	MDR		2-5 DU/AC	R-R									EMWD
451300001	WRCOG6A-NOT CORRECTLY Z	4.435	MDR		2-5 DU/AC	A-1-5				AREAS OF FLOODING SENSITIVITY					EMWD
458361007	WRCOG6A-NOT CORRECTLY Z	0.225	MDR		2-5 DU/AC	R-1									EMWD
463077001	WRCOG6A-NOT CORRECTLY Z	0.269	MDR	CCO	2-5 DU/AC	M-SC									EMWD
449290038	WRCOG6A-NOT CORRECTLY Z	0.345	MDR		2-5 DU/AC	A-1									EMWD
458361011	WRCOG6A-NOT CORRECTLY Z	0.169	MDR		2-5 DU/AC	R-1									EMWD
327180013	WRCOG6A-NOT CORRECTLY Z	1.206	MDR		2-5 DU/AC	R-R									EMWD
480040026	WRCOG6A-NOT CORRECTLY Z	4.647	MDR		2-5 DU/AC	R-R							Zone E		EMWD
480020028	WRCOG6A-NOT CORRECTLY Z	1.623	MDR		2-5 DU/AC	R-1							Zone E		EMWD
462184011	WRCOG6A-NOT CORRECTLY Z	0.153	MDR	CCO	2-5 DU/AC	R-R									EMWD
966380039	WRCOG6A-NOT CORRECTLY Z	0.297	MDR		2-5 DU/AC	R-5					YES				EMWD
462184009	WRCOG6A-NOT CORRECTLY Z	0.156	MDR	CCO	2-5 DU/AC	R-R									EMWD
307210025	WRCOG6A-NOT CORRECTLY Z	1.048	MDR		2-5 DU/AC	R-R				AREAS OF FLOODING SENSITIVITY					WMWD
462184010	WRCOG6A-NOT CORRECTLY Z	0.625	MDR	CCO	2-5 DU/AC	R-R									EMWD
480020031	WRCOG6A-NOT CORRECTLY Z	18.699	MDR		2-5 DU/AC	R-5							Zone E		EMWD
345031018	WRCOG6A-NOT CORRECTLY Z	0.199	MDR		2-5 DU/AC	R-R									EMWD
966380040	WRCOG6A-NOT CORRECTLY Z	0.082	MDR		2-5 DU/AC	R-5									EMWD
480040045	WRCOG6A-NOT CORRECTLY Z	8.275	MDR		2-5 DU/AC	R-R				AREAS OF FLOODING SENSITIVITY				Zone E	EMWD
966420035	WRCOG6A-NOT CORRECTLY Z	0.317	MDR		2-5 DU/AC	R-5									EMWD
307210023	WRCOG6A-NOT CORRECTLY Z	95.745	MDR		2-5 DU/AC	R-R				AREAS OF FLOODING SENSITIVITY					WMWD
480020028	WRCOG6A-NOT CORRECTLY Z	11.392	MDR		2-5 DU/AC	R-1							Zone E		EMWD
462100068	WRCOG6A-NOT CORRECTLY Z	1.584	MDR		2-5 DU/AC	R-R									EMWD
462184008	WRCOG6A-NOT CORRECTLY Z	0.216	MDR	CCO	2-5 DU/AC	R-R									EMWD
966380041	WRCOG6A-NOT CORRECTLY Z	1.775	MDR		2-5 DU/AC	R-5					YES				EMWD
144850030	WRCOG6A-NOT CORRECTLY Z	0.292	MDR	CCO	2-5 DU/AC	R-1							Zone D		WMWD
345031019	WRCOG6A-NOT CORRECTLY Z	0.192	MDR		2-5 DU/AC	R-R									WMWD
345032018	WRCOG6A-NOT CORRECTLY Z	0.185	MDR		2-5 DU/AC	R-R									WMWD
345032019	WRCOG6A-NOT CORRECTLY Z	0.173	MDR		2-5 DU/AC	R-R									WMWD
480020028	WRCOG6A-NOT CORRECTLY Z	0.027	MDR		2-5 DU/AC	R-1							Zone E		EMWD



Appendix A - Housing Inventory List

462100067	WRCOG6A-NOT CORRECTLY Z	2.153	MDR		2-5 DU/AC	R-R				AREAS OF FLOODING SENSITIVITY				EMWD
307210024	WRCOG6A-NOT CORRECTLY Z	1.405	MDR		2-5 DU/AC	R-R				AREAS OF FLOODING SENSITIVITY				WMWD
326270072	WRCOG6A-NOT CORRECTLY Z	0.531	MDR		2-5 DU/AC	R-R								WMWD
966420034	WRCOG6A-NOT CORRECTLY Z	0.089	MDR		2-5 DU/AC	R-5								EMWD
480040044	WRCOG6A-NOT CORRECTLY Z	15.769	MDR		2-5 DU/AC	R-R				AREAS OF FLOODING SENSITIVITY			Zone E	EMWD
342052041	WRCOG6A-NOT CORRECTLY Z	0.309	MDR	RVSA	2-5 DU/AC	R-R								EMWD
966420033	WRCOG6A-NOT CORRECTLY Z	1.016	MDR		2-5 DU/AC	R-5								EMWD
966380038	WRCOG6A-NOT CORRECTLY Z	4.615	MDR		2-5 DU/AC	R-5				YES				EMWD
343262030	WRCOG6A-NOT CORRECTLY Z	0.415	MDR		2-5 DU/AC	R-R								WMWD
LDR														
667202019	CVAG6B-CORRECTLY ZONED S	1.169	LDR		1/2 AC Min.	R-1	1	1		AREAS OF FLOODING SENSITIVITY				CVWD
667202049	CVAG6B-CORRECTLY ZONED S	1.092	LDR		1/2 AC Min.	R-1	1	1		AREAS OF FLOODING SENSITIVITY				CVWD
667211040	CVAG6B-CORRECTLY ZONED S	1.262	LDR		1/2 AC Min.	R-1	1	1		AREAS OF FLOODING SENSITIVITY				CVWD
667202038	CVAG6B-CORRECTLY ZONED S	1.680	LDR		1/2 AC Min.	R-1	2	1		AREAS OF FLOODING SENSITIVITY				CVWD
667211023	CVAG6B-CORRECTLY ZONED S	1.023	LDR		1/2 AC Min.	R-1	1	1						CVWD
667211018	CVAG6B-CORRECTLY ZONED S	0.999	LDR		1/2 AC Min.	R-1	1	1						CVWD
667211011	CVAG6B-CORRECTLY ZONED S	0.351	LDR		1/2 AC Min.	R-1	0	0						CVWD
667202026	CVAG6B-CORRECTLY ZONED S	0.291	LDR		1/2 AC Min.	R-1	0	0		AREAS OF FLOODING SENSITIVITY				CVWD
667211055	CVAG6B-CORRECTLY ZONED S	1.012	LDR		1/2 AC Min.	R-1	1	1		AREAS OF FLOODING SENSITIVITY				CVWD
667202041	CVAG6B-CORRECTLY ZONED S	0.521	LDR		1/2 AC Min.	R-1	1	0		AREAS OF FLOODING SENSITIVITY				CVWD
667202045	CVAG6B-CORRECTLY ZONED S	0.175	LDR		1/2 AC Min.	R-1	0	0		AREAS OF FLOODING SENSITIVITY				CVWD
667211027	CVAG6B-CORRECTLY ZONED S	1.026	LDR		1/2 AC Min.	R-1	1	1		AREAS OF FLOODING SENSITIVITY				CVWD
667211012	CVAG6B-CORRECTLY ZONED S	0.975	LDR		1/2 AC Min.	R-1	1	1		AREAS OF FLOODING SENSITIVITY				CVWD
607170025	CVAG6B-CORRECTLY ZONED S	0.074	LDR		1/2 AC Min.	R-1-12000	0	0					Zone D	CVWD
667202039	CVAG6B-CORRECTLY ZONED S	1.346	LDR		1/2 AC Min.	R-1	1	1		AREAS OF FLOODING SENSITIVITY				CVWD
667202056	CVAG6B-CORRECTLY ZONED S	0.222	LDR		1/2 AC Min.	R-1	0	0						CVWD

Appendix A - Housing Inventory List

667202022	CVAG6B-CORRECTLY ZONED S	1.276	LDR		1/2 AC Min.	R-1	1	1		AREAS OF FLOODING SENSITIVITY				CVWD
667202054	CVAG6B-CORRECTLY ZONED S	1.117	LDR		1/2 AC Min.	R-1	1	1		AREAS OF FLOODING SENSITIVITY				CVWD
667202042	CVAG6B-CORRECTLY ZONED S	0.177	LDR		1/2 AC Min.	R-1	0	0		AREAS OF FLOODING SENSITIVITY				CVWD
667202029	CVAG6B-CORRECTLY ZONED S	0.269	LDR		1/2 AC Min.	R-1	0	0		AREAS OF FLOODING SENSITIVITY				CVWD
667211054	CVAG6B-CORRECTLY ZONED S	1.056	LDR		1/2 AC Min.	R-1	1	1		AREAS OF FLOODING SENSITIVITY				CVWD
667202025	CVAG6B-CORRECTLY ZONED S	1.070	LDR		1/2 AC Min.	R-1	1	1		AREAS OF FLOODING SENSITIVITY				CVWD
667202027	CVAG6B-CORRECTLY ZONED S	0.258	LDR		1/2 AC Min.	R-1	0	0		AREAS OF FLOODING SENSITIVITY				CVWD
667202032	CVAG6B-CORRECTLY ZONED S	1.244	LDR		1/2 AC Min.	R-1	1	1		AREAS OF FLOODING SENSITIVITY				CVWD
667211037	CVAG6B-CORRECTLY ZONED S	0.969	LDR		1/2 AC Min.	R-1	1	1		AREAS OF FLOODING SENSITIVITY				CVWD
667211038	CVAG6B-CORRECTLY ZONED S	1.008	LDR		1/2 AC Min.	R-1	1	1		AREAS OF FLOODING SENSITIVITY				CVWD
667202050	CVAG6B-CORRECTLY ZONED S	0.293	LDR		1/2 AC Min.	R-1	0	0		AREAS OF FLOODING SENSITIVITY				CVWD
667202040	CVAG6B-CORRECTLY ZONED S	0.303	LDR		1/2 AC Min.	R-1	0	0		AREAS OF FLOODING SENSITIVITY				CVWD
667202052	CVAG6B-CORRECTLY ZONED S	0.272	LDR		1/2 AC Min.	R-1	0	0						CVWD
667202058	CVAG6B-CORRECTLY ZONED S	0.481	LDR		1/2 AC Min.	R-1	0	0						CVWD
667211021	CVAG6B-CORRECTLY ZONED S	1.048	LDR		1/2 AC Min.	R-1	1	1		AREAS OF FLOODING SENSITIVITY				CVWD
667211029	CVAG6B-CORRECTLY ZONED S	1.037	LDR		1/2 AC Min.	R-1	1	1						CVWD
667211033	CVAG6B-CORRECTLY ZONED S	1.021	LDR		1/2 AC Min.	R-1	1	1		AREAS OF FLOODING SENSITIVITY				CVWD
607160009	CVAG6B-CORRECTLY ZONED S	2.219	LDR		1/2 AC Min.	R-1-12000	2	2				Zone C		CVWD
667211007	CVAG6B-CORRECTLY ZONED S	0.965	LDR		1/2 AC Min.	R-1	1	1						CVWD
667211042	CVAG6B-CORRECTLY ZONED S	1.194	LDR		1/2 AC Min.	R-1	1	1		AREAS OF FLOODING SENSITIVITY				CVWD
667202028	CVAG6B-CORRECTLY ZONED S	0.265	LDR		1/2 AC Min.	R-1	0	0		AREAS OF FLOODING SENSITIVITY				CVWD

Appendix A - Housing Inventory List

667211048	CVAG6B-CORRECTLY ZONED S	1.553	LDR		1/2 AC Min.	R-1	2	1		AREAS OF FLOODING SENSITIVITY				CVWD
607160010	CVAG6B-CORRECTLY ZONED S	2.351	LDR		1/2 AC Min.	R-1-12000	2	2				Zone C		CVWD
667211025	CVAG6B-CORRECTLY ZONED S	1.054	LDR		1/2 AC Min.	R-1	1	1		AREAS OF FLOODING SENSITIVITY				CVWD
607170024	CVAG6B-CORRECTLY ZONED S	0.479	LDR		1/2 AC Min.	R-1-12000	0	0				Zone D		CVWD
667211044	CVAG6B-CORRECTLY ZONED S	1.256	LDR		1/2 AC Min.	R-1	1	1		AREAS OF FLOODING SENSITIVITY				CVWD
667211046	CVAG6B-CORRECTLY ZONED S	1.181	LDR		1/2 AC Min.	R-1	1	1		AREAS OF FLOODING SENSITIVITY				CVWD
667211036	CVAG6B-CORRECTLY ZONED S	0.951	LDR		1/2 AC Min.	R-1	1	1		AREAS OF FLOODING SENSITIVITY				CVWD
667211043	CVAG6B-CORRECTLY ZONED S	1.195	LDR		1/2 AC Min.	R-1	1	1		AREAS OF FLOODING SENSITIVITY				CVWD
667211019	CVAG6B-CORRECTLY ZONED S	1.792	LDR		1/2 AC Min.	R-1	2	1		AREAS OF FLOODING SENSITIVITY				CVWD
667211020	CVAG6B-CORRECTLY ZONED S	1.033	LDR		1/2 AC Min.	R-1	1	1		AREAS OF FLOODING SENSITIVITY				CVWD
667202047	CVAG6B-CORRECTLY ZONED S	0.174	LDR		1/2 AC Min.	R-1	0	0		AREAS OF FLOODING SENSITIVITY				CVWD
667202036	CVAG6B-CORRECTLY ZONED S	1.134	LDR		1/2 AC Min.	R-1	1	1		AREAS OF FLOODING SENSITIVITY				CVWD
667211047	CVAG6B-CORRECTLY ZONED S	1.150	LDR		1/2 AC Min.	R-1	1	1		AREAS OF FLOODING SENSITIVITY				CVWD
667211016	CVAG6B-CORRECTLY ZONED S	0.164	LDR		1/2 AC Min.	R-1	0	0						CVWD
667202043	CVAG6B-CORRECTLY ZONED S	0.173	LDR		1/2 AC Min.	R-1	0	0		AREAS OF FLOODING SENSITIVITY				CVWD
667211053	CVAG6B-CORRECTLY ZONED S	0.986	LDR		1/2 AC Min.	R-1	1	1		AREAS OF FLOODING SENSITIVITY				CVWD
667202033	CVAG6B-CORRECTLY ZONED S	1.062	LDR		1/2 AC Min.	R-1	1	1		AREAS OF FLOODING SENSITIVITY				CVWD
667202034	CVAG6B-CORRECTLY ZONED S	1.035	LDR		1/2 AC Min.	R-1	1	1		AREAS OF FLOODING SENSITIVITY				CVWD
667211030	CVAG6B-CORRECTLY ZONED S	1.193	LDR		1/2 AC Min.	R-1	1	1		AREAS OF FLOODING SENSITIVITY				CVWD
667211010	CVAG6B-CORRECTLY ZONED S	0.289	LDR		1/2 AC Min.	R-1	0	0						CVWD
667211009	CVAG6B-CORRECTLY ZONED S	0.165	LDR		1/2 AC Min.	R-1	0	0						CVWD

Appendix A - Housing Inventory List

667202030	CVAG6B-CORRECTLY ZONED S	1.045	LDR		1/2 AC Min.	R-1	1	1		AREAS OF FLOODING SENSITIVITY				CVWD
667202031	CVAG6B-CORRECTLY ZONED S	1.054	LDR		1/2 AC Min.	R-1	1	1		AREAS OF FLOODING SENSITIVITY				CVWD
667211031	CVAG6B-CORRECTLY ZONED S	1.082	LDR		1/2 AC Min.	R-1	1	1		AREAS OF FLOODING SENSITIVITY				CVWD
607100032	CVAG6B-CORRECTLY ZONED S	0.066	LDR		1/2 AC Min.	R-1-12000	0	0					Zone D	CVWD
667211039	CVAG6B-CORRECTLY ZONED S	0.994	LDR		1/2 AC Min.	R-1	1	1		AREAS OF FLOODING SENSITIVITY				CVWD
667211041	CVAG6B-CORRECTLY ZONED S	1.225	LDR		1/2 AC Min.	R-1	1	1		AREAS OF FLOODING SENSITIVITY				CVWD
667211045	CVAG6B-CORRECTLY ZONED S	1.301	LDR		1/2 AC Min.	R-1	1	1		AREAS OF FLOODING SENSITIVITY				CVWD
667211050	CVAG6B-CORRECTLY ZONED S	0.860	LDR		1/2 AC Min.	R-1	1	1		AREAS OF FLOODING SENSITIVITY				CVWD
667202044	CVAG6B-CORRECTLY ZONED S	0.188	LDR		1/2 AC Min.	R-1	0	0		AREAS OF FLOODING SENSITIVITY				CVWD
667202035	CVAG6B-CORRECTLY ZONED S	1.122	LDR		1/2 AC Min.	R-1	1	1		AREAS OF FLOODING SENSITIVITY				CVWD
667211024	CVAG6B-CORRECTLY ZONED S	1.021	LDR		1/2 AC Min.	R-1	1	1		AREAS OF FLOODING SENSITIVITY				CVWD
607170026	CVAG6B-CORRECTLY ZONED S	0.088	LDR		1/2 AC Min.	R-1-12000	0	0					Zone D	CVWD
667202023	CVAG6B-CORRECTLY ZONED S	0.999	LDR		1/2 AC Min.	R-1	1	1		AREAS OF FLOODING SENSITIVITY				CVWD
667211014	CVAG6B-CORRECTLY ZONED S	0.486	LDR		1/2 AC Min.	R-1	0	0						CVWD
667202048	CVAG6B-CORRECTLY ZONED S	0.166	LDR		1/2 AC Min.	R-1	0	0		AREAS OF FLOODING SENSITIVITY				CVWD
667211051	CVAG6B-CORRECTLY ZONED S	1.466	LDR		1/2 AC Min.	R-1	1	1		AREAS OF FLOODING SENSITIVITY				CVWD
667202020	CVAG6B-CORRECTLY ZONED S	1.052	LDR		1/2 AC Min.	R-1	1	1		AREAS OF FLOODING SENSITIVITY				CVWD
667211022	CVAG6B-CORRECTLY ZONED S	1.491	LDR		1/2 AC Min.	R-1	1	1		AREAS OF FLOODING SENSITIVITY				CVWD
667211032	CVAG6B-CORRECTLY ZONED S	1.091	LDR		1/2 AC Min.	R-1	1	1		AREAS OF FLOODING SENSITIVITY				CVWD
667211015	CVAG6B-CORRECTLY ZONED S	0.199	LDR		1/2 AC Min.	R-1	0	0		AREAS OF FLOODING SENSITIVITY				CVWD
667211028	CVAG6B-CORRECTLY ZONED S	1.009	LDR		1/2 AC Min.	R-1	1	1						CVWD

Appendix A - Housing Inventory List

667211035	CVAG6B-CORRECTLY ZONED S	1.318	LDR		1/2 AC Min.	R-1	1	1		AREAS OF FLOODING SENSITIVITY				CVWD
667202017	CVAG6B-CORRECTLY ZONED S	0.974	LDR		1/2 AC Min.	R-1	1	1		AREAS OF FLOODING SENSITIVITY				CVWD
667202057	CVAG6B-CORRECTLY ZONED S	0.229	LDR		1/2 AC Min.	R-1	0	0						CVWD
667211034	CVAG6B-CORRECTLY ZONED S	1.041	LDR		1/2 AC Min.	R-1	1	1		AREAS OF FLOODING SENSITIVITY				CVWD
667211017	CVAG6B-CORRECTLY ZONED S	0.171	LDR		1/2 AC Min.	R-1	0	0						CVWD
667211052	CVAG6B-CORRECTLY ZONED S	1.212	LDR		1/2 AC Min.	R-1	1	1		AREAS OF FLOODING SENSITIVITY				CVWD
667211026	CVAG6B-CORRECTLY ZONED S	1.042	LDR		1/2 AC Min.	R-1	1	1		AREAS OF FLOODING SENSITIVITY				CVWD
667202021	CVAG6B-CORRECTLY ZONED S	1.079	LDR		1/2 AC Min.	R-1	1	1		AREAS OF FLOODING SENSITIVITY				CVWD
667202024	CVAG6B-CORRECTLY ZONED S	0.989	LDR		1/2 AC Min.	R-1	1	1		AREAS OF FLOODING SENSITIVITY				CVWD
667202051	CVAG6B-CORRECTLY ZONED S	0.284	LDR		1/2 AC Min.	R-1	0	0						CVWD
667202046	CVAG6B-CORRECTLY ZONED S	0.595	LDR		1/2 AC Min.	R-1	1	0		AREAS OF FLOODING SENSITIVITY				CVWD
667202037	CVAG6B-CORRECTLY ZONED S	1.300	LDR		1/2 AC Min.	R-1	1	1		AREAS OF FLOODING SENSITIVITY				CVWD
667202018	CVAG6B-CORRECTLY ZONED S	1.394	LDR		1/2 AC Min.	R-1	1	1		AREAS OF FLOODING SENSITIVITY				CVWD
667211008	CVAG6B-CORRECTLY ZONED S	0.177	LDR		1/2 AC Min.	R-1	0	0						CVWD
667211049	CVAG6B-CORRECTLY ZONED S	1.656	LDR		1/2 AC Min.	R-1	2	1		AREAS OF FLOODING SENSITIVITY				CVWD
667202055	CVAG6B-CORRECTLY ZONED S	0.223	LDR		1/2 AC Min.	R-1	0	0						CVWD
607170062	CVAG6B-CORRECTLY ZONED S	0.582	LDR		1/2 AC Min.	R-1-12000	1	0					Zone D	CVWD
607170068	CVAG6B-CORRECTLY ZONED S	0.273	LDR		1/2 AC Min.	R-1-12000	0	0					Zone D	CVWD
525080014	OTHER6B-CORRECTLY ZONED	0.590	LDR	CCO	1/2 AC Min.	R-A	1	0		AREAS OF FLOODING SENSITIVITY				SGPWA
525160001	OTHER6B-CORRECTLY ZONED	9.678	LDR	CCO	1/2 AC Min.	R-A	10	8						SGPWA
526110011	OTHER6B-CORRECTLY ZONED	4.619	LDR	CCO	1/2 AC Min.	R-A	5	4						SGPWA
528161012	OTHER6B-CORRECTLY ZONED	0.215	LDR		1/2 AC Min.	R-1	0	0		AREAS OF FLOODING SENSITIVITY		Cabazon Conservation Area		SGPWA
526132002	OTHER6B-CORRECTLY ZONED	0.354	LDR	CCO	1/2 AC Min.	R-A	0	0						SGPWA
528161010	OTHER6B-CORRECTLY ZONED	0.169	LDR		1/2 AC Min.	R-1	0	0		AREAS OF FLOODING SENSITIVITY		Cabazon Conservation Area		SGPWA
528161006	OTHER6B-CORRECTLY ZONED	0.170	LDR		1/2 AC Min.	R-1	0	0		AREAS OF FLOODING SENSITIVITY		Cabazon Conservation Area		SGPWA

Appendix A - Housing Inventory List

525140006	OTHER6B-CORRECTLY ZONED	9.743	LDR	CCO	1/2 AC Min.	R-A	10	8						SGPWA
										AREAS OF FLOODING SENSITIVITY		Cabazon Conservation Area		
525160004	OTHER6B-CORRECTLY ZONED	1.854	LDR	CCO	1/2 AC Min.	R-A	2	1						SGPWA
526132025	OTHER6B-CORRECTLY ZONED	1.503	LDR	CCO	1/2 AC Min.	R-A	2	1						SGPWA
										AREAS OF FLOODING SENSITIVITY				
525140012	OTHER6B-CORRECTLY ZONED	3.387	LDR	CCO	1/2 AC Min.	R-A	3	3						SGPWA
										AREAS OF FLOODING SENSITIVITY				
525160003	OTHER6B-CORRECTLY ZONED	9.146	LDR	CCO	1/2 AC Min.	R-A	9	7						SGPWA
										AREAS OF FLOODING SENSITIVITY		Cabazon Conservation Area		
528162004	OTHER6B-CORRECTLY ZONED	0.164	LDR		1/2 AC Min.	R-1	0	0						SGPWA
										AREAS OF FLOODING SENSITIVITY		Cabazon Conservation Area		
528161004	OTHER6B-CORRECTLY ZONED	0.167	LDR		1/2 AC Min.	R-1	0	0						SGPWA
526150001	OTHER6B-CORRECTLY ZONED	9.698	LDR	CCO	1/2 AC Min.	R-A	10	8						SGPWA
										AREAS OF FLOODING SENSITIVITY		Cabazon Conservation Area		
528161005	OTHER6B-CORRECTLY ZONED	0.169	LDR		1/2 AC Min.	R-1	0	0						SGPWA
										AREAS OF FLOODING SENSITIVITY		Cabazon Conservation Area		
528161007	OTHER6B-CORRECTLY ZONED	0.167	LDR		1/2 AC Min.	R-1	0	0						SGPWA
										AREAS OF FLOODING SENSITIVITY		Cabazon Conservation Area		
528162005	OTHER6B-CORRECTLY ZONED	0.165	LDR		1/2 AC Min.	R-1	0	0						SGPWA
										AREAS OF FLOODING SENSITIVITY		Cabazon Conservation Area		
528162007	OTHER6B-CORRECTLY ZONED	0.166	LDR		1/2 AC Min.	R-1	0	0						SGPWA
										AREAS OF FLOODING SENSITIVITY		Cabazon Conservation Area		
528161034	OTHER6B-CORRECTLY ZONED	0.170	LDR		1/2 AC Min.	R-1	0	0						SGPWA
526160009	OTHER6B-CORRECTLY ZONED	4.376	LDR	CCO	1/2 AC Min.	R-A	4	4						SGPWA
526132021	OTHER6B-CORRECTLY ZONED	0.444	LDR	CCO	1/2 AC Min.	R-A	0	0						SGPWA
										AREAS OF FLOODING SENSITIVITY		Cabazon Conservation Area		
528162008	OTHER6B-CORRECTLY ZONED	0.164	LDR		1/2 AC Min.	R-1	0	0						SGPWA
526150010	OTHER6B-CORRECTLY ZONED	4.852	LDR	CCO	1/2 AC Min.	R-A	5	4						SGPWA
										AREAS OF FLOODING SENSITIVITY		Cabazon Conservation Area		
528162006	OTHER6B-CORRECTLY ZONED	0.166	LDR		1/2 AC Min.	R-1	0	0						SGPWA
										AREAS OF FLOODING SENSITIVITY		Cabazon Conservation Area		
528161035	OTHER6B-CORRECTLY ZONED	0.167	LDR		1/2 AC Min.	R-1	0	0						SGPWA
										AREAS OF FLOODING SENSITIVITY		Cabazon Conservation Area		
528161013	OTHER6B-CORRECTLY ZONED	0.208	LDR		1/2 AC Min.	R-1	0	0						SGPWA
										AREAS OF FLOODING SENSITIVITY				
525140002	OTHER6B-CORRECTLY ZONED	3.673	LDR	CCO	1/2 AC Min.	R-A	4	3						SGPWA
										AREAS OF FLOODING SENSITIVITY		Cabazon Conservation Area		
528161038	OTHER6B-CORRECTLY ZONED	0.167	LDR		1/2 AC Min.	R-1	0	0						SGPWA

Appendix A - Housing Inventory List

525140001	OTHER6B-CORRECTLY ZONED	9.616	LDR	CCO	1/2 AC Min.	R-A	10	8		AREAS OF FLOODING SENSITIVITY				SGPWA
528161037	OTHER6B-CORRECTLY ZONED	0.168	LDR		1/2 AC Min.	R-1	0	0		AREAS OF FLOODING SENSITIVITY		Cabazon Conservation Area		SGPWA
526132003	OTHER6B-CORRECTLY ZONED	1.036	LDR	CCO	1/2 AC Min.	R-A	1	1						SGPWA
526132022	OTHER6B-CORRECTLY ZONED	2.808	LDR	CCO	1/2 AC Min.	R-A	3	2						SGPWA
528161033	OTHER6B-CORRECTLY ZONED	0.215	LDR		1/2 AC Min.	R-1	0	0		AREAS OF FLOODING SENSITIVITY		Cabazon Conservation Area		SGPWA
525160002	OTHER6B-CORRECTLY ZONED	9.671	LDR	CCO	1/2 AC Min.	R-A	10	8						SGPWA
528161009	OTHER6B-CORRECTLY ZONED	0.167	LDR		1/2 AC Min.	R-1	0	0		AREAS OF FLOODING SENSITIVITY		Cabazon Conservation Area		SGPWA
526230012	OTHER6B-CORRECTLY ZONED	9.300	LDR	CCO	1/2 AC Min.	R-A	9	7		AREAS OF FLOODING SENSITIVITY				SGPWA
528161011	OTHER6B-CORRECTLY ZONED	0.167	LDR		1/2 AC Min.	R-1	0	0		AREAS OF FLOODING SENSITIVITY		Cabazon Conservation Area		SGPWA
526132020	OTHER6B-CORRECTLY ZONED	0.184	LDR	CCO	1/2 AC Min.	R-A	0	0						SGPWA
526150011	OTHER6B-CORRECTLY ZONED	2.334	LDR	CCO	1/2 AC Min.	R-A	2	2						SGPWA
528161036	OTHER6B-CORRECTLY ZONED	0.167	LDR		1/2 AC Min.	R-1	0	0		AREAS OF FLOODING SENSITIVITY		Cabazon Conservation Area		SGPWA
526180003	OTHER6B-CORRECTLY ZONED	9.300	LDR	CCO	1/2 AC Min.	R-A	9	7						SGPWA
525140007	OTHER6B-CORRECTLY ZONED	9.611	LDR	CCO	1/2 AC Min.	R-A	10	8		AREAS OF FLOODING SENSITIVITY				SGPWA
528161008	OTHER6B-CORRECTLY ZONED	0.168	LDR		1/2 AC Min.	R-1	0	0		AREAS OF FLOODING SENSITIVITY		Cabazon Conservation Area		SGPWA
519280004	OTHER6B-CORRECTLY ZONED	8.678	LDR	CCO	1/2 AC Min.	W-2	9	7		AREAS OF FLOODING SENSITIVITY		Cabazon Conservation Area		SGPWA
269440002	WRCOG6B-CORRECTLY ZONED	0.515	LDR		1/2 AC Min.	R-A	1	0						WMWD
269401011	WRCOG6B-CORRECTLY ZONED	0.461	LDR		1/2 AC Min.	R-A	0	0						WMWD
469110033	WRCOG6B-CORRECTLY ZONED	2.285	LDR		1/2 AC Min.	R-A-2 1/2	2	2		AREAS OF FLOODING SENSITIVITY				EMWD
387542004	WRCOG6B-CORRECTLY ZONED	0.532	LDR		1/2 AC Min.	R-A-20000	1	0						EMWD
917260055	WRCOG6B-CORRECTLY ZONED	8.372	LDR		1/2 AC Min.	R-1	8	7	COUNTY FAULT ZONE		YES			EMWD
269440003	WRCOG6B-CORRECTLY ZONED	0.482	LDR		1/2 AC Min.	R-A	0	0						WMWD
269431011	WRCOG6B-CORRECTLY ZONED	0.346	LDR		1/2 AC Min.	R-1-15000	0	0						WMWD
136470003	WRCOG6B-CORRECTLY ZONED	0.343	LDR		1/2 AC Min.	R-1-15000	0	0			YES			WMWD
136470002	WRCOG6B-CORRECTLY ZONED	0.355	LDR		1/2 AC Min.	R-1-15000	0	0			YES			WMWD
269411005	WRCOG6B-CORRECTLY ZONED	0.477	LDR		1/2 AC Min.	R-A	0	0						WMWD
140070025	WRCOG6B-CORRECTLY ZONED	0.324	LDR		1/2 AC Min.	R-1-15000	0	0						WMWD
269460015	WRCOG6B-CORRECTLY ZONED	0.462	LDR		1/2 AC Min.	R-A	0	0		AREAS OF FLOODING SENSITIVITY				WMWD
561050005	WRCOG6B-CORRECTLY ZONED	0.410	LDR		1/2 AC Min.	R-3A	0	0						SGPWA
269391007	WRCOG6B-CORRECTLY ZONED	0.475	LDR		1/2 AC Min.	R-A	0	0						WMWD

Appendix A - Housing Inventory List

136350004	WRCOG6B-CORRECTLY ZONED	0.508	LDR		1/2 AC Min.	R-A	1	0			YES			WMWD
136460039	WRCOG6B-CORRECTLY ZONED	0.061	LDR		1/2 AC Min.	R-1-15000	0	0			YES			WMWD
269391011	WRCOG6B-CORRECTLY ZONED	0.490	LDR		1/2 AC Min.	R-A	0	0						WMWD
136421001	WRCOG6B-CORRECTLY ZONED	0.480	LDR		1/2 AC Min.	R-A	0	0						WMWD
136460012	WRCOG6B-CORRECTLY ZONED	0.374	LDR		1/2 AC Min.	R-1-15000	0	0			YES			WMWD
269410005	WRCOG6B-CORRECTLY ZONED	0.531	LDR		1/2 AC Min.	R-A	1	0						WMWD
136372003	WRCOG6B-CORRECTLY ZONED	0.462	LDR		1/2 AC Min.	R-A	0	0						WMWD
269412010	WRCOG6B-CORRECTLY ZONED	0.503	LDR		1/2 AC Min.	R-A	1	0						WMWD
136470004	WRCOG6B-CORRECTLY ZONED	0.311	LDR		1/2 AC Min.	R-1-15000	0	0			YES			WMWD
136060022	WRCOG6B-CORRECTLY ZONED	0.724	LDR		1/2 AC Min.	R-A-20000	1	1			YES			WMWD
140050028	WRCOG6B-CORRECTLY ZONED	0.511	LDR		1/2 AC Min.	R-1-15000	1	0						WMWD
269452006	WRCOG6B-CORRECTLY ZONED	0.549	LDR		1/2 AC Min.	R-A	1	0						WMWD
269391006	WRCOG6B-CORRECTLY ZONED	0.516	LDR		1/2 AC Min.	R-A	1	0						WMWD
269302026	WRCOG6B-CORRECTLY ZONED	0.380	LDR		1/2 AC Min.	R-A	0	0						WMWD
552401001	WRCOG6B-CORRECTLY ZONED	0.510	LDR		1/2 AC Min.	R-A-20000	1	0	SAN JACINTO FAULT ZONE					SGPWA
136460013	WRCOG6B-CORRECTLY ZONED	0.346	LDR		1/2 AC Min.	R-1-15000	0	0			YES			WMWD
136530008	WRCOG6B-CORRECTLY ZONED	0.727	LDR		1/2 AC Min.	R-A	1	1						WMWD
136460038	WRCOG6B-CORRECTLY ZONED	0.021	LDR		1/2 AC Min.	R-1-15000	0	0			YES			WMWD
269410001	WRCOG6B-CORRECTLY ZONED	0.773	LDR		1/2 AC Min.	R-A	1	1						WMWD
269441003	WRCOG6B-CORRECTLY ZONED	0.463	LDR		1/2 AC Min.	R-A	0	0						WMWD
269452008	WRCOG6B-CORRECTLY ZONED	0.661	LDR		1/2 AC Min.	R-A	1	1						WMWD
136371006	WRCOG6B-CORRECTLY ZONED	0.453	LDR		1/2 AC Min.	R-A	0	0						WMWD
269432012	WRCOG6B-CORRECTLY ZONED	0.460	LDR		1/2 AC Min.	R-A	0	0						WMWD
269442005	WRCOG6B-CORRECTLY ZONED	0.529	LDR		1/2 AC Min.	R-A	1	0						WMWD
269401010	WRCOG6B-CORRECTLY ZONED	0.478	LDR		1/2 AC Min.	R-A	0	0						WMWD
454330012	WRCOG6B-CORRECTLY ZONED	4.935	LDR		1/2 AC Min.	R-A-2	5	4						EMWD
136460022	WRCOG6B-CORRECTLY ZONED	0.346	LDR		1/2 AC Min.	R-1-15000	0	0			YES			WMWD
269411001	WRCOG6B-CORRECTLY ZONED	0.678	LDR		1/2 AC Min.	R-A	1	1						WMWD
269460009	WRCOG6B-CORRECTLY ZONED	1.072	LDR		1/2 AC Min.	R-A	1	1		AREAS OF FLOODING SENSITIVITY				WMWD
269390003	WRCOG6B-CORRECTLY ZONED	0.468	LDR		1/2 AC Min.	R-A	0	0						WMWD
136080015	WRCOG6B-CORRECTLY ZONED	0.176	LDR		1/2 AC Min.	R-A-1	0	0						WMWD
140070023	WRCOG6B-CORRECTLY ZONED	0.557	LDR		1/2 AC Min.	R-1-15000	1	0						WMWD
269421006	WRCOG6B-CORRECTLY ZONED	0.499	LDR		1/2 AC Min.	R-A	0	0						WMWD
136470001	WRCOG6B-CORRECTLY ZONED	0.366	LDR		1/2 AC Min.	R-1-15000	0	0			YES			WMWD
269430001	WRCOG6B-CORRECTLY ZONED	0.343	LDR		1/2 AC Min.	R-A	0	0						WMWD
269451001	WRCOG6B-CORRECTLY ZONED	0.461	LDR		1/2 AC Min.	R-A	0	0						WMWD
269442001	WRCOG6B-CORRECTLY ZONED	0.725	LDR		1/2 AC Min.	R-A	1	1						WMWD
269390007	WRCOG6B-CORRECTLY ZONED	0.616	LDR		1/2 AC Min.	R-A	1	0						WMWD
269421008	WRCOG6B-CORRECTLY ZONED	0.473	LDR		1/2 AC Min.	R-A	0	0						WMWD
269390012	WRCOG6B-CORRECTLY ZONED	0.763	LDR		1/2 AC Min.	R-A	1	1		AREAS OF FLOODING SENSITIVITY				WMWD
269441008	WRCOG6B-CORRECTLY ZONED	0.461	LDR		1/2 AC Min.	R-A	0	0						WMWD
269441014	WRCOG6B-CORRECTLY ZONED	0.626	LDR		1/2 AC Min.	R-A	1	1						WMWD
269450001	WRCOG6B-CORRECTLY ZONED	0.463	LDR		1/2 AC Min.	R-A	0	0						WMWD
140371014	WRCOG6B-CORRECTLY ZONED	4.398	LDR		1/2 AC Min.	R-1-15000	4	4						WMWD
269442006	WRCOG6B-CORRECTLY ZONED	0.500	LDR		1/2 AC Min.	R-A	0	0						WMWD
269432009	WRCOG6B-CORRECTLY ZONED	0.347	LDR		1/2 AC Min.	R-1-15000	0	0						WMWD
269441001	WRCOG6B-CORRECTLY ZONED	0.465	LDR		1/2 AC Min.	R-A	0	0						WMWD
136110025	WRCOG6B-CORRECTLY ZONED	0.104	LDR		1/2 AC Min.	R-A	0	0		AREAS OF FLOODING SENSITIVITY				WMWD





Appendix A - Housing Inventory List

136522012	WRCOG6B-CORRECTLY ZONED	1.106	LDR	1/2 AC Min.	R-A	1	1		AREAS OF FLOODING SENSITIVITY				WMWD
140050029	WRCOG6B-CORRECTLY ZONED	1.098	LDR	1/2 AC Min.	R-1-15000	1	1						WMWD
136060026	WRCOG6B-CORRECTLY ZONED	0.520	LDR	1/2 AC Min.	R-A-20000	1	0						WMWD
136530013	WRCOG6B-CORRECTLY ZONED	0.424	LDR	1/2 AC Min.	R-1-15000	0	0						WMWD
239100008	WRCOG6B-CORRECTLY ZONED	0.191	LDR	1/2 AC Min.	R-A	0	0						WMWD
136350007	WRCOG6B-CORRECTLY ZONED	0.704	LDR	1/2 AC Min.	R-A	1	1		YES				WMWD
269450003	WRCOG6B-CORRECTLY ZONED	0.461	LDR	1/2 AC Min.	R-A	0	0						WMWD
269390006	WRCOG6B-CORRECTLY ZONED	0.637	LDR	1/2 AC Min.	R-A	1	1						WMWD
269411007	WRCOG6B-CORRECTLY ZONED	1.353	LDR	1/2 AC Min.	R-A	1	1						WMWD
136530010	WRCOG6B-CORRECTLY ZONED	0.344	LDR	1/2 AC Min.	R-1-15000	0	0						WMWD
136470010	WRCOG6B-CORRECTLY ZONED	0.378	LDR	1/2 AC Min.	R-1-15000	0	0		YES				WMWD
269420012	WRCOG6B-CORRECTLY ZONED	1.111	LDR	1/2 AC Min.	R-A	1	1						WMWD
269431007	WRCOG6B-CORRECTLY ZONED	0.346	LDR	1/2 AC Min.	R-1-15000	0	0						WMWD
136080002	WRCOG6B-CORRECTLY ZONED	0.124	LDR	1/2 AC Min.	R-A-1	0	0						WMWD
136100009	WRCOG6B-CORRECTLY ZONED	3.458	LDR	1/2 AC Min.	R-A	3	3						WMWD
136530016	WRCOG6B-CORRECTLY ZONED	0.335	LDR	1/2 AC Min.	R-1-15000	0	0						WMWD
269460016	WRCOG6B-CORRECTLY ZONED	2.582	LDR	1/2 AC Min.	R-A	3	2		AREAS OF FLOODING SENSITIVITY				WMWD
269400010	WRCOG6B-CORRECTLY ZONED	0.461	LDR	1/2 AC Min.	R-A	0	0						WMWD
269452007	WRCOG6B-CORRECTLY ZONED	0.470	LDR	1/2 AC Min.	R-A	0	0						WMWD
454330011	WRCOG6B-CORRECTLY ZONED	5.682	LDR	1/2 AC Min.	R-A-2	6	5						EMWD
300010003	WRCOG6B-CORRECTLY ZONED	4.747	LDR	1/2 AC Min.	R-1-1	5	4						WMWD
269421004	WRCOG6B-CORRECTLY ZONED	0.463	LDR	1/2 AC Min.	R-A	0	0						WMWD
136350003	WRCOG6B-CORRECTLY ZONED	0.613	LDR	1/2 AC Min.	R-A	1	0		YES				WMWD
136110021	WRCOG6B-CORRECTLY ZONED	1.003	LDR	1/2 AC Min.	R-A	1	1		AREAS OF FLOODING SENSITIVITY				WMWD
136350009	WRCOG6B-CORRECTLY ZONED	0.607	LDR	1/2 AC Min.	R-A	1	0		YES				WMWD
269451003	WRCOG6B-CORRECTLY ZONED	0.475	LDR	1/2 AC Min.	R-A	0	0						WMWD
269452002	WRCOG6B-CORRECTLY ZONED	0.461	LDR	1/2 AC Min.	R-A	0	0						WMWD
136060001	WRCOG6B-CORRECTLY ZONED	1.040	LDR	1/2 AC Min.	R-A	1	1		YES				WMWD
255150014	WRCOG6B-CORRECTLY ZONED	0.781	LDR	1/2 AC Min.	R-1-20000	1	1						WMWD
269411002	WRCOG6B-CORRECTLY ZONED	0.484	LDR	1/2 AC Min.	R-A	0	0						WMWD
269451007	WRCOG6B-CORRECTLY ZONED	0.462	LDR	1/2 AC Min.	R-A	0	0						WMWD
463090001	WRCOG6B-CORRECTLY ZONED	10.866	LDR	1/2 AC Min.	R-T-R-2 1/2	11	9						EMWD
269460013	WRCOG6B-CORRECTLY ZONED	0.853	LDR	1/2 AC Min.	R-A	1	1		AREAS OF FLOODING SENSITIVITY				WMWD
269432006	WRCOG6B-CORRECTLY ZONED	0.357	LDR	1/2 AC Min.	R-1-15000	0	0						WMWD
269390010	WRCOG6B-CORRECTLY ZONED	0.614	LDR	1/2 AC Min.	R-A	1	0						WMWD
269441012	WRCOG6B-CORRECTLY ZONED	0.459	LDR	1/2 AC Min.	R-A	0	0						WMWD
136120004	WRCOG6B-CORRECTLY ZONED	5.514	LDR	1/2 AC Min.	R-A-1	6	4						WMWD
140351030	WRCOG6B-CORRECTLY ZONED	2.955	LDR	1/2 AC Min.	R-1-15000	3	2						WMWD
136182011	WRCOG6B-CORRECTLY ZONED	0.002	LDR	1/2 AC Min.	R-1-20000	0	0		YES				WMWD
255170012	WRCOG6B-CORRECTLY ZONED	0.560	LDR	1/2 AC Min.	R-1-20000	1	0						WMWD
269442004	WRCOG6B-CORRECTLY ZONED	0.550	LDR	1/2 AC Min.	R-A	1	0						WMWD
917260067	WRCOG6B-CORRECTLY ZONED	2.687	LDR	1/2 AC Min.	R-1	3	2		YES				EMWD
136060010	WRCOG6B-CORRECTLY ZONED	3.769	LDR	1/2 AC Min.	R-A-1	4	3		YES				WMWD
269391010	WRCOG6B-CORRECTLY ZONED	0.470	LDR	1/2 AC Min.	R-A	0	0						WMWD
269431006	WRCOG6B-CORRECTLY ZONED	0.384	LDR	1/2 AC Min.	R-1-15000	0	0						WMWD
136530012	WRCOG6B-CORRECTLY ZONED	0.513	LDR	1/2 AC Min.	R-1-15000	1	0						WMWD
269401009	WRCOG6B-CORRECTLY ZONED	0.585	LDR	1/2 AC Min.	R-A	1	0						WMWD

Appendix A - Housing Inventory List

269460010	WRCOG6B-CORRECTLY ZONED	1.324	LDR		1/2 AC Min.	R-A	1	1		AREAS OF FLOODING SENSITIVITY					WMWD
269390001	WRCOG6B-CORRECTLY ZONED	0.464	LDR		1/2 AC Min.	R-A	0	0							WMWD
455090023	WRCOG6B-CORRECTLY ZONED	5.597	LDR		1/2 AC Min.	W-2	6	4		AREAS OF FLOODING SENSITIVITY					EMWD
480030044	WRCOG6B-CORRECTLY ZONED	2.377	LDR		1/2 AC Min.	R-1-13000	2	2							EMWD
136110022	WRCOG6B-CORRECTLY ZONED	0.584	LDR		1/2 AC Min.	R-A	1	0		AREAS OF FLOODING SENSITIVITY					WMWD
269390004	WRCOG6B-CORRECTLY ZONED	0.611	LDR		1/2 AC Min.	R-A	1	0							WMWD
269460007	WRCOG6B-CORRECTLY ZONED	0.381	LDR		1/2 AC Min.	R-1-15000	0	0							WMWD
269361025	WRCOG6B-CORRECTLY ZONED	0.054	LDR		1/2 AC Min.	R-A-20000	0	0							WMWD
269430002	WRCOG6B-CORRECTLY ZONED	0.464	LDR		1/2 AC Min.	R-A	0	0							WMWD
136460021	WRCOG6B-CORRECTLY ZONED	0.341	LDR		1/2 AC Min.	R-1-15000	0	0		YES					WMWD
269412004	WRCOG6B-CORRECTLY ZONED	0.494	LDR		1/2 AC Min.	R-A	0	0							WMWD
269450002	WRCOG6B-CORRECTLY ZONED	0.459	LDR		1/2 AC Min.	R-A	0	0							WMWD
140341014	WRCOG6B-CORRECTLY ZONED	0.294	LDR		1/2 AC Min.	R-1-15000	0	0							WMWD
140070020	WRCOG6B-CORRECTLY ZONED	0.121	LDR		1/2 AC Min.	R-1-15000	0	0							WMWD
544020003	WRCOG6B-CORRECTLY ZONED	160.446	LDR		1/2 AC Min.	R-A	160	128		AREAS OF FLOODING SENSITIVITY					SGPWA
140382007	WRCOG6B-CORRECTLY ZONED	0.034	LDR		1/2 AC Min.	R-1-15000	0	0							WMWD
269432013	WRCOG6B-CORRECTLY ZONED	0.469	LDR		1/2 AC Min.	R-A	0	0							WMWD
269410003	WRCOG6B-CORRECTLY ZONED	0.432	LDR		1/2 AC Min.	R-A	0	0							WMWD
166540018	WRCOG6B-CORRECTLY ZONED	0.322	LDR		1/2 AC Min.	R-1	0	0							WMWD
136080029	WRCOG6B-CORRECTLY ZONED	1.001	LDR		1/2 AC Min.	R-A-1	1	1							WMWD
140070027	WRCOG6B-CORRECTLY ZONED	1.659	LDR		1/2 AC Min.	R-1-15000	2	1							WMWD
269441007	WRCOG6B-CORRECTLY ZONED	0.462	LDR		1/2 AC Min.	R-A	0	0							WMWD
136350001	WRCOG6B-CORRECTLY ZONED	0.577	LDR		1/2 AC Min.	R-A	1	0		YES					WMWD
140070021	WRCOG6B-CORRECTLY ZONED	0.463	LDR		1/2 AC Min.	R-1-15000	0	0							WMWD
136110004	WRCOG6B-CORRECTLY ZONED	1.372	LDR		1/2 AC Min.	R-A	1	1		AREAS OF FLOODING SENSITIVITY					WMWD
269420003	WRCOG6B-CORRECTLY ZONED	0.480	LDR		1/2 AC Min.	R-A	0	0							WMWD
269440004	WRCOG6B-CORRECTLY ZONED	0.473	LDR		1/2 AC Min.	R-A	0	0							WMWD
269441004	WRCOG6B-CORRECTLY ZONED	0.462	LDR		1/2 AC Min.	R-A	0	0							WMWD
136372007	WRCOG6B-CORRECTLY ZONED	0.451	LDR		1/2 AC Min.	R-A	0	0							WMWD
917260054	WRCOG6B-CORRECTLY ZONED	13.194	LDR		1/2 AC Min.	R-1	13	11	COUNTY FAULT ZONE		YES				EMWD
269431008	WRCOG6B-CORRECTLY ZONED	0.345	LDR		1/2 AC Min.	R-1-15000	0	0							WMWD
269452004	WRCOG6B-CORRECTLY ZONED	0.483	LDR		1/2 AC Min.	R-A	0	0							WMWD
269392001	WRCOG6B-CORRECTLY ZONED	0.465	LDR		1/2 AC Min.	R-A	0	0							WMWD
269401005	WRCOG6B-CORRECTLY ZONED	0.654	LDR		1/2 AC Min.	R-A	1	1							WMWD
269442009	WRCOG6B-CORRECTLY ZONED	0.789	LDR		1/2 AC Min.	R-A	1	1							WMWD
269431005	WRCOG6B-CORRECTLY ZONED	0.461	LDR		1/2 AC Min.	R-A	0	0							WMWD
269420001	WRCOG6B-CORRECTLY ZONED	0.480	LDR		1/2 AC Min.	R-A	0	0							WMWD
391220030	WRCOG6B-CORRECTLY ZONED	0.118	LDR		1/2 AC Min.	R-A-10	0	0	ELSINORE FAULT ZONE						EMWD
917260068	WRCOG6B-CORRECTLY ZONED	2.367	LDR		1/2 AC Min.	R-1	2	2		YES					EMWD
136182010	WRCOG6B-CORRECTLY ZONED	0.005	LDR		1/2 AC Min.	R-1-20000	0	0		YES					WMWD
269431004	WRCOG6B-CORRECTLY ZONED	0.465	LDR		1/2 AC Min.	R-A	0	0							WMWD
269391005	WRCOG6B-CORRECTLY ZONED	0.465	LDR		1/2 AC Min.	R-A	0	0							WMWD
269421003	WRCOG6B-CORRECTLY ZONED	0.468	LDR		1/2 AC Min.	R-A	0	0							WMWD

Appendix A - Housing Inventory List

269390002	WRCOG6B-CORRECTLY ZONED	0.461	LDR		1/2 AC Min.	R-A	0	0						WMWD
269401003	WRCOG6B-CORRECTLY ZONED	0.491	LDR		1/2 AC Min.	R-A	0	0						WMWD
136470023	WRCOG6B-CORRECTLY ZONED	0.019	LDR		1/2 AC Min.	R-1-15000	0	0			YES			WMWD
136470008	WRCOG6B-CORRECTLY ZONED	0.356	LDR		1/2 AC Min.	R-A	0	0			YES			WMWD
269302022	WRCOG6B-CORRECTLY ZONED	0.016	LDR		1/2 AC Min.	R-A	0	0						WMWD
269400002	WRCOG6B-CORRECTLY ZONED	0.467	LDR		1/2 AC Min.	R-A	0	0						WMWD
269060012	WRCOG6B-CORRECTLY ZONED	14.076	LDR		1/2 AC Min.	R-A	14	11						WMWD
136060023	WRCOG6B-CORRECTLY ZONED	0.971	LDR		1/2 AC Min.	R-A-20000	1	1						WMWD
269441013	WRCOG6B-CORRECTLY ZONED	0.524	LDR		1/2 AC Min.	R-A	1	0						WMWD
269412005	WRCOG6B-CORRECTLY ZONED	0.461	LDR		1/2 AC Min.	R-A	0	0						WMWD
140340001	WRCOG6B-CORRECTLY ZONED	0.342	LDR		1/2 AC Min.	R-1-15000	0	0						WMWD
269442002	WRCOG6B-CORRECTLY ZONED	0.512	LDR		1/2 AC Min.	R-A	1	0						WMWD
269400011	WRCOG6B-CORRECTLY ZONED	0.460	LDR		1/2 AC Min.	R-A	0	0						WMWD
454330005	WRCOG6B-CORRECTLY ZONED	9.793	LDR		1/2 AC Min.	R-A-2	10	8						EMWD
136090001	WRCOG6B-CORRECTLY ZONED	0.379	LDR		1/2 AC Min.	R-A	0	0			YES			WMWD
269401007	WRCOG6B-CORRECTLY ZONED	0.858	LDR		1/2 AC Min.	R-A	1	1						WMWD
269422005	WRCOG6B-CORRECTLY ZONED	1.416	LDR		1/2 AC Min.	R-A	1	1						WMWD
269401012	WRCOG6B-CORRECTLY ZONED	0.684	LDR		1/2 AC Min.	R-A	1	1						WMWD
140381010	WRCOG6B-CORRECTLY ZONED	0.591	LDR		1/2 AC Min.	R-1-15000	1	0						WMWD
269420005	WRCOG6B-CORRECTLY ZONED	0.477	LDR		1/2 AC Min.	R-A	0	0						WMWD
269451002	WRCOG6B-CORRECTLY ZONED	0.468	LDR		1/2 AC Min.	R-A	0	0						WMWD
426350009	WRCOG6B-CORRECTLY ZONED	3.269	LDR		1/2 AC Min.	SP ZONE	3	3						EMWD
269412003	WRCOG6B-CORRECTLY ZONED	0.474	LDR		1/2 AC Min.	R-A	0	0						WMWD
136080026	WRCOG6B-CORRECTLY ZONED	0.424	LDR		1/2 AC Min.	R-A-1	0	0						WMWD
269391002	WRCOG6B-CORRECTLY ZONED	0.455	LDR		1/2 AC Min.	R-A	0	0						WMWD
269390013	WRCOG6B-CORRECTLY ZONED	0.583	LDR		1/2 AC Min.	R-A	1	0			AREAS OF FLOODING SENSITIVITY			WMWD
136030005	WRCOG6B-CORRECTLY ZONED	2.810	LDR		1/2 AC Min.	R-1-20000	3	2						WMWD
136460023	WRCOG6B-CORRECTLY ZONED	0.526	LDR		1/2 AC Min.	R-1-15000	1	0			YES			WMWD
269460006	WRCOG6B-CORRECTLY ZONED	0.380	LDR		1/2 AC Min.	R-1-15000	0	0			AREAS OF FLOODING SENSITIVITY			WMWD
269411003	WRCOG6B-CORRECTLY ZONED	0.465	LDR		1/2 AC Min.	R-A	0	0						WMWD
136460014	WRCOG6B-CORRECTLY ZONED	0.452	LDR		1/2 AC Min.	R-1-15000	0	0			YES			WMWD
102050012	WRCOG6B-CORRECTLY ZONED	1.068	LDR		1/2 AC Min.	R-1	1	1			AREAS OF FLOODING SENSITIVITY			WMWD
269441011	WRCOG6B-CORRECTLY ZONED	0.464	LDR		1/2 AC Min.	R-A	0	0						WMWD
269432007	WRCOG6B-CORRECTLY ZONED	0.351	LDR		1/2 AC Min.	R-1-15000	0	0						WMWD
454330013	WRCOG6B-CORRECTLY ZONED	3.740	LDR		1/2 AC Min.	R-A-2	4	3						EMWD
269222021	WRCOG6B-CORRECTLY ZONED	0.177	LDR		1/2 AC Min.	R-A	0	0						WMWD
269020014	WRCOG6B-CORRECTLY ZONED	2.202	LDR		1/2 AC Min.	R-A	2	2						WMWD
480030017	WRCOG6B-CORRECTLY ZONED	8.827	LDR		1/2 AC Min.	R-1	9	7						EMWD
136350002	WRCOG6B-CORRECTLY ZONED	0.629	LDR		1/2 AC Min.	R-A	1	1			YES			WMWD
269432008	WRCOG6B-CORRECTLY ZONED	0.346	LDR		1/2 AC Min.	R-1-15000	0	0						WMWD
269412007	WRCOG6B-CORRECTLY ZONED	0.452	LDR		1/2 AC Min.	R-A	0	0						WMWD
269451004	WRCOG6B-CORRECTLY ZONED	0.555	LDR		1/2 AC Min.	R-A	1	0						WMWD
269391009	WRCOG6B-CORRECTLY ZONED	0.450	LDR		1/2 AC Min.	R-A	0	0						WMWD
269451006	WRCOG6B-CORRECTLY ZONED	0.462	LDR		1/2 AC Min.	R-A	0	0						WMWD
136060024	WRCOG6B-CORRECTLY ZONED	0.745	LDR		1/2 AC Min.	R-A-20000	1	1						WMWD
140390006	WRCOG6B-CORRECTLY ZONED	0.067	LDR		1/2 AC Min.	R-1-15000	0	0						WMWD
269401013	WRCOG6B-CORRECTLY ZONED	0.580	LDR		1/2 AC Min.	R-A	1	0						WMWD
269432010	WRCOG6B-CORRECTLY ZONED	0.350	LDR		1/2 AC Min.	R-1-15000	0	0						WMWD
269412002	WRCOG6B-CORRECTLY ZONED	0.476	LDR		1/2 AC Min.	R-A	0	0						WMWD

Appendix A - Housing Inventory List

136120006	WRCOG6B-CORRECTLY ZONED	15.864	LDR		1/2 AC Min.	R-1-20000	16	13			YES			WMWD
269401004	WRCOG6B-CORRECTLY ZONED	0.576	LDR		1/2 AC Min.	R-A	1	0						WMWD
136530009	WRCOG6B-CORRECTLY ZONED	0.397	LDR		1/2 AC Min.	R-A	0	0						WMWD
269412008	WRCOG6B-CORRECTLY ZONED	0.564	LDR		1/2 AC Min.	R-A	1	0						WMWD
391220030	WRCOG6B-CORRECTLY ZONED	0.490	LDR		1/2 AC Min.	R-A-10	0	0	ELSINORE FAULT ZONE					EMWD
454180002	WRCOG6B-CORRECTLY ZONED	73.815	LDR		1/2 AC Min.	R-A-2 1/2	74	59		AREAS OF FLOODING SENSITIVITY				EMWD
140070028	WRCOG6B-CORRECTLY ZONED	0.003	LDR		1/2 AC Min.	R-1-15000	0	0						WMWD
269450004	WRCOG6B-CORRECTLY ZONED	0.466	LDR		1/2 AC Min.	R-A	0	0						WMWD
269421007	WRCOG6B-CORRECTLY ZONED	0.461	LDR		1/2 AC Min.	R-A	0	0						WMWD
269420002	WRCOG6B-CORRECTLY ZONED	0.485	LDR		1/2 AC Min.	R-A	0	0						WMWD
269390014	WRCOG6B-CORRECTLY ZONED	0.459	LDR		1/2 AC Min.	R-A	0	0						WMWD
140040001	WRCOG6B-CORRECTLY ZONED	1.007	LDR		1/2 AC Min.	R-A-1	1	1						WMWD
269432011	WRCOG6B-CORRECTLY ZONED	0.377	LDR		1/2 AC Min.	R-1-15000	0	0						WMWD
269460011	WRCOG6B-CORRECTLY ZONED	1.045	LDR		1/2 AC Min.	R-A	1	1		AREAS OF FLOODING SENSITIVITY				WMWD
136090002	WRCOG6B-CORRECTLY ZONED	2.237	LDR		1/2 AC Min.	R-A	2	2			YES			WMWD
269390009	WRCOG6B-CORRECTLY ZONED	0.884	LDR		1/2 AC Min.	R-A	1	1						WMWD
269421001	WRCOG6B-CORRECTLY ZONED	0.481	LDR		1/2 AC Min.	R-A	0	0						WMWD
269401014	WRCOG6B-CORRECTLY ZONED	0.641	LDR		1/2 AC Min.	R-A	1	1						WMWD
269431001	WRCOG6B-CORRECTLY ZONED	0.472	LDR		1/2 AC Min.	R-A	0	0						WMWD
136060027	WRCOG6B-CORRECTLY ZONED	1.191	LDR		1/2 AC Min.	R-A-20000	1	1						WMWD
136110008	WRCOG6B-CORRECTLY ZONED	0.768	LDR		1/2 AC Min.	R-A	1	1		AREAS OF FLOODING SENSITIVITY				WMWD
140381014	WRCOG6B-CORRECTLY ZONED	0.017	LDR		1/2 AC Min.	R-1-15000	0	0						WMWD
269401008	WRCOG6B-CORRECTLY ZONED	0.986	LDR		1/2 AC Min.	R-A	1	1						WMWD
269391003	WRCOG6B-CORRECTLY ZONED	0.458	LDR		1/2 AC Min.	R-A	0	0						WMWD
136060021	WRCOG6B-CORRECTLY ZONED	0.617	LDR		1/2 AC Min.	R-A-20000	1	0			YES			WMWD
269460012	WRCOG6B-CORRECTLY ZONED	1.138	LDR		1/2 AC Min.	R-A	1	1		AREAS OF FLOODING SENSITIVITY				WMWD
136120007	WRCOG6B-CORRECTLY ZONED	1.272	LDR		1/2 AC Min.	R-A	1	1			YES			WMWD
269421005	WRCOG6B-CORRECTLY ZONED	0.734	LDR		1/2 AC Min.	R-A	1	1						WMWD
136090005	WRCOG6B-CORRECTLY ZONED	0.277	LDR		1/2 AC Min.	R-A	0	0			YES			WMWD
269412009	WRCOG6B-CORRECTLY ZONED	0.582	LDR		1/2 AC Min.	R-A	1	0						WMWD
269432015	WRCOG6B-CORRECTLY ZONED	0.518	LDR		1/2 AC Min.	R-A	1	0						WMWD
269452001	WRCOG6B-CORRECTLY ZONED	0.461	LDR		1/2 AC Min.	R-A	0	0		AREAS OF FLOODING SENSITIVITY				WMWD
136060011	WRCOG6B-CORRECTLY ZONED	6.449	LDR		1/2 AC Min.	R-A-1	6	5			YES			WMWD
269441006	WRCOG6B-CORRECTLY ZONED	0.463	LDR		1/2 AC Min.	R-A	0	0						WMWD
269441010	WRCOG6B-CORRECTLY ZONED	0.459	LDR		1/2 AC Min.	R-A	0	0						WMWD
269391008	WRCOG6B-CORRECTLY ZONED	0.444	LDR		1/2 AC Min.	R-A	0	0						WMWD
269431002	WRCOG6B-CORRECTLY ZONED	0.466	LDR		1/2 AC Min.	R-A	0	0						WMWD
269441009	WRCOG6B-CORRECTLY ZONED	0.461	LDR		1/2 AC Min.	R-A	0	0						WMWD
269451005	WRCOG6B-CORRECTLY ZONED	0.461	LDR		1/2 AC Min.	R-A	0	0						WMWD
283060020	WRCOG6B-CORRECTLY ZONED	1.248	LDR		1/2 AC Min.	R-A-1	1	1		AREAS OF FLOODING SENSITIVITY				WMWD
136530004	WRCOG6B-CORRECTLY ZONED	0.437	LDR		1/2 AC Min.	R-A	0	0						WMWD
917260066	WRCOG6B-CORRECTLY ZONED	8.503	LDR		1/2 AC Min.	R-1	9	7			YES			EMWD

Appendix A - Housing Inventory List

140070026	WRCOG6B-CORRECTLY ZONED	0.465	LDR		1/2 AC Min.	R-1-15000	0	0						WMWD
269442003	WRCOG6B-CORRECTLY ZONED	0.526	LDR		1/2 AC Min.	R-A	1	0						WMWD
136060012	WRCOG6B-CORRECTLY ZONED	7.220	LDR		1/2 AC Min.	R-A-1	7	6		YES				WMWD
136080028	WRCOG6B-CORRECTLY ZONED	0.551	LDR		1/2 AC Min.	R-A-1	1	0						WMWD
269401002	WRCOG6B-CORRECTLY ZONED	0.492	LDR		1/2 AC Min.	R-A	0	0						WMWD
269451009	WRCOG6B-CORRECTLY ZONED	0.461	LDR		1/2 AC Min.	R-A	0	0						WMWD
269452005	WRCOG6B-CORRECTLY ZONED	0.764	LDR		1/2 AC Min.	R-A	1	1						WMWD
269431003	WRCOG6B-CORRECTLY ZONED	0.466	LDR		1/2 AC Min.	R-A	0	0						WMWD
454330010	WRCOG6B-CORRECTLY ZONED	4.196	LDR		1/2 AC Min.	R-A-2	4	3						EMWD
269390011	WRCOG6B-CORRECTLY ZONED	0.637	LDR		1/2 AC Min.	R-A	1	1		AREAS OF FLOODING SENSITIVITY				WMWD
454190027	WRCOG6B-CORRECTLY ZONED	4.662	LDR		1/2 AC Min.	R-A-2	5	4						EMWD
136512009	WRCOG6B-CORRECTLY ZONED	0.792	LDR		1/2 AC Min.	R-A	1	1						WMWD
136421002	WRCOG6B-CORRECTLY ZONED	0.477	LDR		1/2 AC Min.	R-A	0	0		YES				WMWD
269440001	WRCOG6B-CORRECTLY ZONED	0.697	LDR		1/2 AC Min.	R-A	1	1						WMWD
140331008	WRCOG6B-CORRECTLY ZONED	0.819	LDR		1/2 AC Min.	R-1-15000	1	1						WMWD
269431010	WRCOG6B-CORRECTLY ZONED	0.345	LDR		1/2 AC Min.	R-1-15000	0	0						WMWD
269240007	WRCOG6B-CORRECTLY ZONED	0.249	LDR		1/2 AC Min.	R-A	0	0						WMWD
136460015	WRCOG6B-CORRECTLY ZONED	0.381	LDR		1/2 AC Min.	R-1-15000	0	0		YES				WMWD
255150018	WRCOG6B-CORRECTLY ZONED	0.873	LDR		1/2 AC Min.	R-1-20000	1	1						WMWD
269411004	WRCOG6B-CORRECTLY ZONED	0.464	LDR		1/2 AC Min.	R-A	0	0						WMWD
269441002	WRCOG6B-CORRECTLY ZONED	0.459	LDR		1/2 AC Min.	R-A	0	0						WMWD
269431009	WRCOG6B-CORRECTLY ZONED	0.345	LDR		1/2 AC Min.	R-1-15000	0	0						WMWD
269391004	WRCOG6B-CORRECTLY ZONED	0.461	LDR		1/2 AC Min.	R-A	0	0						WMWD
269442007	WRCOG6B-CORRECTLY ZONED	0.565	LDR		1/2 AC Min.	R-A	1	0						WMWD
480030018	WRCOG6B-CORRECTLY ZONED	8.956	LDR		1/2 AC Min.	R-1	9	7						EMWD
136060025	WRCOG6B-CORRECTLY ZONED	1.072	LDR		1/2 AC Min.	R-A-20000	1	1						WMWD
269450006	WRCOG6B-CORRECTLY ZONED	0.459	LDR		1/2 AC Min.	R-A	0	0						WMWD
269410002	WRCOG6B-CORRECTLY ZONED	0.576	LDR		1/2 AC Min.	R-A	1	0						WMWD
269261009	WRCOG6B-CORRECTLY ZONED	0.236	LDR		1/2 AC Min.	R-A-1	0	0		YES				WMWD
255170014	WRCOG6B-CORRECTLY ZONED	8.929	LDR		1/2 AC Min.	R-1-20000	9	7						WMWD
136120016	WRCOG6B-CORRECTLY ZONED	8.733	LDR		1/2 AC Min.	R-A	9	7		YES				WMWD
136350024	WRCOG6B-CORRECTLY ZONED	1.166	LDR		1/2 AC Min.	R-A	1	1		YES				WMWD
		<b>829</b>					<b>829</b>	<b>663</b>						
Not Zoned Correctly														
668360040	CVAG6A-NOT CORRECTLY ZONED	1.913	LDR		1/2 AC Min.	W-2				COUNTY FAULT ZONE				CVWD
749300018	CVAG6A-NOT CORRECTLY ZONED	0.461	LDR		1/2 AC Min.	A-1-1						Zone E		CVWD
668390064	CVAG6A-NOT CORRECTLY ZONED	0.480	LDR		1/2 AC Min.	W-2				COUNTY FAULT ZONE				CVWD
668380013	CVAG6A-NOT CORRECTLY ZONED	2.542	LDR		1/2 AC Min.	W-2				COUNTY FAULT ZONE				CVWD
668390019	CVAG6A-NOT CORRECTLY ZONED	0.209	LDR		1/2 AC Min.	W-2				COUNTY FAULT ZONE				CVWD
668390066	CVAG6A-NOT CORRECTLY ZONED	0.313	LDR		1/2 AC Min.	W-2								CVWD
668360007	CVAG6A-NOT CORRECTLY ZONED	0.285	LDR		1/2 AC Min.	W-2				COUNTY FAULT ZONE				CVWD
668390058	CVAG6A-NOT CORRECTLY ZONED	0.342	LDR		1/2 AC Min.	W-2				COUNTY FAULT ZONE				CVWD
668390062	CVAG6A-NOT CORRECTLY ZONED	0.670	LDR		1/2 AC Min.	W-2				COUNTY FAULT ZONE				CVWD
667190011	CVAG6A-NOT CORRECTLY ZONED	4.263	LDR		1/2 AC Min.	W-2				AREAS OF FLOODING SENSITIVITY				CVWD

Appendix A - Housing Inventory List

668390041	CVAG6A-NOT CORRECTLY ZON	0.062	LDR		1/2 AC Min.	W-2								CVWD
668380023	CVAG6A-NOT CORRECTLY ZON	2.353	LDR		1/2 AC Min.	W-2								CVWD
668360005	CVAG6A-NOT CORRECTLY ZON	0.518	LDR		1/2 AC Min.	W-2			COUNTY FAULT ZONE					CVWD
668370016	CVAG6A-NOT CORRECTLY ZON	1.551	LDR		1/2 AC Min.	W-2			COUNTY FAULT ZONE					CVWD
668360030	CVAG6A-NOT CORRECTLY ZON	2.559	LDR		1/2 AC Min.	W-2			COUNTY FAULT ZONE					CVWD
668390080	CVAG6A-NOT CORRECTLY ZON	0.379	LDR		1/2 AC Min.	W-2								CVWD
668390007	CVAG6A-NOT CORRECTLY ZON	1.437	LDR		1/2 AC Min.	W-2			COUNTY FAULT ZONE					CVWD
668360036	CVAG6A-NOT CORRECTLY ZON	0.177	LDR		1/2 AC Min.	W-2								CVWD
668360031	CVAG6A-NOT CORRECTLY ZON	1.648	LDR		1/2 AC Min.	W-2			COUNTY FAULT ZONE					CVWD
668390081	CVAG6A-NOT CORRECTLY ZON	0.346	LDR		1/2 AC Min.	W-2								CVWD
667211006	CVAG6A-NOT CORRECTLY ZON	1.631	LDR		1/2 AC Min.	W-2				AREAS OF FLOODING SENSITIVITY				CVWD
668390079	CVAG6A-NOT CORRECTLY ZON	0.376	LDR		1/2 AC Min.	W-2								CVWD
749300015	CVAG6A-NOT CORRECTLY ZON	0.515	LDR		1/2 AC Min.	A-1-1						Zone E		CVWD
668350006	CVAG6A-NOT CORRECTLY ZON	7.904	LDR		1/2 AC Min.	W-2			COUNTY FAULT ZONE					CVWD
668360024	CVAG6A-NOT CORRECTLY ZON	0.157	LDR		1/2 AC Min.	W-2								CVWD
668360041	CVAG6A-NOT CORRECTLY ZON	0.420	LDR		1/2 AC Min.	W-2								CVWD
668350009	CVAG6A-NOT CORRECTLY ZON	0.963	LDR		1/2 AC Min.	W-2								CVWD
668390039	CVAG6A-NOT CORRECTLY ZON	0.196	LDR		1/2 AC Min.	W-2			COUNTY FAULT ZONE					CVWD
668390035	CVAG6A-NOT CORRECTLY ZON	0.223	LDR		1/2 AC Min.	W-2			COUNTY FAULT ZONE					CVWD
668360008	CVAG6A-NOT CORRECTLY ZON	0.337	LDR		1/2 AC Min.	W-2			COUNTY FAULT ZONE					CVWD
668390060	CVAG6A-NOT CORRECTLY ZON	1.191	LDR		1/2 AC Min.	W-2								CVWD
668380008	CVAG6A-NOT CORRECTLY ZON	0.240	LDR		1/2 AC Min.	W-2								CVWD
668390076	CVAG6A-NOT CORRECTLY ZON	1.880	LDR		1/2 AC Min.	W-2			COUNTY FAULT ZONE					CVWD
668370012	CVAG6A-NOT CORRECTLY ZON	0.057	LDR		1/2 AC Min.	W-2								CVWD
667211003	CVAG6A-NOT CORRECTLY ZON	0.317	LDR		1/2 AC Min.	W-2				AREAS OF FLOODING SENSITIVITY				CVWD
668390063	CVAG6A-NOT CORRECTLY ZON	0.218	LDR		1/2 AC Min.	W-2			COUNTY FAULT ZONE					CVWD
667211002	CVAG6A-NOT CORRECTLY ZON	4.229	LDR		1/2 AC Min.	W-2				AREAS OF FLOODING SENSITIVITY				CVWD
668360014	CVAG6A-NOT CORRECTLY ZON	0.485	LDR		1/2 AC Min.	W-2								CVWD
668390018	CVAG6A-NOT CORRECTLY ZON	0.211	LDR		1/2 AC Min.	W-2			COUNTY FAULT ZONE					CVWD
668390078	CVAG6A-NOT CORRECTLY ZON	0.805	LDR		1/2 AC Min.	W-2			COUNTY FAULT ZONE					CVWD
749300001	CVAG6A-NOT CORRECTLY ZON	7.030	LDR		1/2 AC Min.	A-1-10				AREAS OF FLOODING SENSITIVITY		Zone E		CVWD
668380010	CVAG6A-NOT CORRECTLY ZON	0.516	LDR		1/2 AC Min.	W-2			COUNTY FAULT ZONE					CVWD

Appendix A - Housing Inventory List

668370014	CVAG6A-NOT CORRECTLY ZON	3.632	LDR		1/2 AC Min.	W-2			COUNTY FAULT ZONE					CVWD
749300007	CVAG6A-NOT CORRECTLY ZON	0.620	LDR		1/2 AC Min.	A-1-10						Zone E		CVWD
668380011	CVAG6A-NOT CORRECTLY ZON	0.629	LDR		1/2 AC Min.	W-2			COUNTY FAULT ZONE					CVWD
749300020	CVAG6A-NOT CORRECTLY ZON	0.467	LDR		1/2 AC Min.	A-1-1						Zone E		CVWD
668380015	CVAG6A-NOT CORRECTLY ZON	0.238	LDR		1/2 AC Min.	W-2								CVWD
668380014	CVAG6A-NOT CORRECTLY ZON	0.243	LDR		1/2 AC Min.	W-2								CVWD
749300017	CVAG6A-NOT CORRECTLY ZON	0.498	LDR		1/2 AC Min.	A-1-1						Zone E		CVWD
749300005	CVAG6A-NOT CORRECTLY ZON	5.924	LDR		1/2 AC Min.	A-1-10						Zone E		CVWD
668370001	CVAG6A-NOT CORRECTLY ZON	1.731	LDR		1/2 AC Min.	W-2								CVWD
749300021	CVAG6A-NOT CORRECTLY ZON	8.854	LDR		1/2 AC Min.	A-1-5						Zone E		CVWD
668370002	CVAG6A-NOT CORRECTLY ZON	0.428	LDR		1/2 AC Min.	W-2								CVWD
668350007	CVAG6A-NOT CORRECTLY ZON	7.589	LDR		1/2 AC Min.	W-2			COUNTY FAULT ZONE					CVWD
668370005	CVAG6A-NOT CORRECTLY ZON	0.196	LDR		1/2 AC Min.	W-2			COUNTY FAULT ZONE					CVWD
668390002	CVAG6A-NOT CORRECTLY ZON	0.188	LDR		1/2 AC Min.	W-2			COUNTY FAULT ZONE					CVWD
668380012	CVAG6A-NOT CORRECTLY ZON	1.395	LDR		1/2 AC Min.	W-2			COUNTY FAULT ZONE					CVWD
668360032	CVAG6A-NOT CORRECTLY ZON	0.906	LDR		1/2 AC Min.	W-2								CVWD
749300003	CVAG6A-NOT CORRECTLY ZON	9.613	LDR		1/2 AC Min.	A-1-10				AREAS OF FLOODING SENSITIVITY		Zone E		CVWD
667211004	CVAG6A-NOT CORRECTLY ZON	6.505	LDR		1/2 AC Min.	W-2				AREAS OF FLOODING SENSITIVITY				CVWD
668390069	CVAG6A-NOT CORRECTLY ZON	0.416	LDR		1/2 AC Min.	W-2								CVWD
668390082	CVAG6A-NOT CORRECTLY ZON	0.338	LDR		1/2 AC Min.	W-2								CVWD
668390034	CVAG6A-NOT CORRECTLY ZON	0.048	LDR		1/2 AC Min.	W-2			COUNTY FAULT ZONE					CVWD
668350008	CVAG6A-NOT CORRECTLY ZON	0.714	LDR		1/2 AC Min.	W-2								CVWD
668380024	CVAG6A-NOT CORRECTLY ZON	0.798	LDR		1/2 AC Min.	W-2								CVWD
668390068	CVAG6A-NOT CORRECTLY ZON	0.115	LDR		1/2 AC Min.	W-2								CVWD
749300008	CVAG6A-NOT CORRECTLY ZON	0.026	LDR		1/2 AC Min.	A-1-1						Zone E		CVWD
668380022	CVAG6A-NOT CORRECTLY ZON	1.881	LDR		1/2 AC Min.	W-2			COUNTY FAULT ZONE					CVWD
667190009	CVAG6A-NOT CORRECTLY ZON	0.739	LDR		1/2 AC Min.	W-2				AREAS OF FLOODING SENSITIVITY				CVWD
668390010	CVAG6A-NOT CORRECTLY ZON	0.666	LDR		1/2 AC Min.	W-2			COUNTY FAULT ZONE					CVWD
668360013	CVAG6A-NOT CORRECTLY ZON	0.079	LDR		1/2 AC Min.	W-2								CVWD
668370008	CVAG6A-NOT CORRECTLY ZON	0.038	LDR		1/2 AC Min.	W-2								CVWD
668360028	CVAG6A-NOT CORRECTLY ZON	0.215	LDR		1/2 AC Min.	W-2			COUNTY FAULT ZONE					CVWD
668360001	CVAG6A-NOT CORRECTLY ZON	1.279	LDR		1/2 AC Min.	W-2								CVWD
668360022	CVAG6A-NOT CORRECTLY ZON	0.996	LDR		1/2 AC Min.	W-2								CVWD
668390020	CVAG6A-NOT CORRECTLY ZON	0.205	LDR		1/2 AC Min.	W-2			COUNTY FAULT ZONE					CVWD
668380020	CVAG6A-NOT CORRECTLY ZON	2.310	LDR		1/2 AC Min.	W-2			COUNTY FAULT ZONE					CVWD
668360038	CVAG6A-NOT CORRECTLY ZON	0.926	LDR		1/2 AC Min.	W-2			COUNTY FAULT ZONE					CVWD



Appendix A - Housing Inventory List

668360026	CVAG6A-NOT CORRECTLY ZON	0.059	LDR		1/2 AC Min.	W-2								CVWD
668360033	CVAG6A-NOT CORRECTLY ZON	0.376	LDR		1/2 AC Min.	W-2			COUNTY FAULT ZONE					CVWD
668370007	CVAG6A-NOT CORRECTLY ZON	0.709	LDR		1/2 AC Min.	W-2								CVWD
668390077	CVAG6A-NOT CORRECTLY ZON	0.838	LDR		1/2 AC Min.	W-2			COUNTY FAULT ZONE					CVWD
668370015	CVAG6A-NOT CORRECTLY ZON	1.553	LDR		1/2 AC Min.	W-2			COUNTY FAULT ZONE					CVWD
668360023	CVAG6A-NOT CORRECTLY ZON	0.153	LDR		1/2 AC Min.	W-2								CVWD
668390083	CVAG6A-NOT CORRECTLY ZON	0.031	LDR		1/2 AC Min.	W-2								CVWD
749300011	CVAG6A-NOT CORRECTLY ZON	0.968	LDR		1/2 AC Min.	A-1-1							Zone E	CVWD
668380026	CVAG6A-NOT CORRECTLY ZON	0.093	LDR		1/2 AC Min.	W-2								CVWD
668360025	CVAG6A-NOT CORRECTLY ZON	0.161	LDR		1/2 AC Min.	W-2								CVWD
749300006	CVAG6A-NOT CORRECTLY ZON	3.278	LDR		1/2 AC Min.	A-1-10							Zone E	CVWD
270190005	WRCOG6A-NOT CORRECTLY Z	2.588	LDR		1/2 AC Min.	W-2					YES			WMWD
371231010	WRCOG6A-NOT CORRECTLY Z	1.830	LDR		1/2 AC Min.	R-R			COUNTY FAULT ZONE					WMWD
459211008	WRCOG6A-NOT CORRECTLY Z	0.218	LDR		1/2 AC Min.	R-R								EMWD
458323007	WRCOG6A-NOT CORRECTLY Z	0.442	LDR		1/2 AC Min.	R-R								EMWD
300010018	WRCOG6A-NOT CORRECTLY Z	1.216	LDR		1/2 AC Min.	R-R								WMWD
371160023	WRCOG6A-NOT CORRECTLY Z	0.612	LDR		1/2 AC Min.	R-R			COUNTY FAULT ZONE					EMWD
458050003	WRCOG6A-NOT CORRECTLY Z	2.510	LDR		1/2 AC Min.	R-R				AREAS OF FLOODING SENSITIVITY	YES			EMWD
459133003	WRCOG6A-NOT CORRECTLY Z	0.227	LDR		1/2 AC Min.	R-R				AREAS OF FLOODING SENSITIVITY				EMWD
480010019	WRCOG6A-NOT CORRECTLY Z	8.622	LDR		1/2 AC Min.	R-R					YES			EMWD
300020009	WRCOG6A-NOT CORRECTLY Z	2.108	LDR		1/2 AC Min.	R-R								WMWD
459193018	WRCOG6A-NOT CORRECTLY Z	0.337	LDR		1/2 AC Min.	R-R								EMWD
102340024	WRCOG6A-NOT CORRECTLY Z	0.032	LDR		1/2 AC Min.	A-1			ELSINORE FAULT ZONE	AREAS OF FLOODING SENSITIVITY				WMWD
327340022	WRCOG6A-NOT CORRECTLY Z	1.087	LDR		1/2 AC Min.	R-R								EMWD
480030045	WRCOG6A-NOT CORRECTLY Z	2.065	LDR		1/2 AC Min.	R-R								EMWD
465040004	WRCOG6A-NOT CORRECTLY Z	9.654	LDR		1/2 AC Min.	W-2					YES			EMWD
458323006	WRCOG6A-NOT CORRECTLY Z	0.232	LDR		1/2 AC Min.	R-R								EMWD
537120028	WRCOG6A-NOT CORRECTLY Z	19.892	LDR		1/2 AC Min.	A-1-10				AREAS OF FLOODING SENSITIVITY				SGPWA
300020011	WRCOG6A-NOT CORRECTLY Z	2.171	LDR		1/2 AC Min.	R-R								WMWD
480030041	WRCOG6A-NOT CORRECTLY Z	10.275	LDR		1/2 AC Min.	R-R								EMWD
371221052	WRCOG6A-NOT CORRECTLY Z	0.163	LDR		1/2 AC Min.	R-R								WMWD
459202017	WRCOG6A-NOT CORRECTLY Z	0.435	LDR		1/2 AC Min.	R-R								EMWD
270200034	WRCOG6A-NOT CORRECTLY Z	1.754	LDR		1/2 AC Min.	W-2					YES			WMWD
459211025	WRCOG6A-NOT CORRECTLY Z	0.218	LDR		1/2 AC Min.	R-R								EMWD
459178006	WRCOG6A-NOT CORRECTLY Z	0.115	LDR		1/2 AC Min.	R-R								EMWD
458020046	WRCOG6A-NOT CORRECTLY Z	1.008	LDR		1/2 AC Min.	R-R					YES			EMWD
458020023	WRCOG6A-NOT CORRECTLY Z	1.767	LDR		1/2 AC Min.	R-R								EMWD
463021002	WRCOG6A-NOT CORRECTLY Z	2.205	LDR		1/2 AC Min.	M-SC								EMWD
327340018	WRCOG6A-NOT CORRECTLY Z	22.528	LDR		1/2 AC Min.	R-R								WMWD
459093016	WRCOG6A-NOT CORRECTLY Z	0.229	LDR		1/2 AC Min.	R-R				AREAS OF FLOODING SENSITIVITY				EMWD



Appendix A - Housing Inventory List

459177001	WRCOG6A-NOT CORRECTLY Z	0.145	LDR		1/2 AC Min.	R-R					YES		EMWD
537120036	WRCOG6A-NOT CORRECTLY Z	46.252	LDR		1/2 AC Min.	A-1-10							SGPWA
371160024	WRCOG6A-NOT CORRECTLY Z	0.746	LDR		1/2 AC Min.	R-R							EMWD
370300024	WRCOG6A-NOT CORRECTLY Z	1.076	LDR		1/2 AC Min.	R-R							EMWD
102340015	WRCOG6A-NOT CORRECTLY Z	0.968	LDR		1/2 AC Min.	A-1		ELSINORE FAULT ZONE	AREAS OF FLOODING SENSITIVITY				WMWD
370150056	WRCOG6A-NOT CORRECTLY Z	0.936	LDR		1/2 AC Min.	R-R							EMWD
458260002	WRCOG6A-NOT CORRECTLY Z	4.215	LDR		1/2 AC Min.	R-R				YES			EMWD
458040016	WRCOG6A-NOT CORRECTLY Z	0.323	LDR		1/2 AC Min.	R-R				YES			EMWD
463030011	WRCOG6A-NOT CORRECTLY Z	0.985	LDR		1/2 AC Min.	R-R							EMWD
458323003	WRCOG6A-NOT CORRECTLY Z	0.245	LDR		1/2 AC Min.	R-R				YES			EMWD
300020010	WRCOG6A-NOT CORRECTLY Z	2.083	LDR		1/2 AC Min.	R-R							WMWD
327340020	WRCOG6A-NOT CORRECTLY Z	1.087	LDR		1/2 AC Min.	R-R							WMWD
371160022	WRCOG6A-NOT CORRECTLY Z	0.871	LDR		1/2 AC Min.	R-R		COUNTY FAULT ZONE					EMWD
459202007	WRCOG6A-NOT CORRECTLY Z	0.218	LDR		1/2 AC Min.	R-R							EMWD
463090010	WRCOG6A-NOT CORRECTLY Z	15.480	LDR		1/2 AC Min.	R-R			AREAS OF FLOODING SENSITIVITY	YES			EMWD
458312005	WRCOG6A-NOT CORRECTLY Z	0.298	LDR		1/2 AC Min.	R-R							EMWD
300110016	WRCOG6A-NOT CORRECTLY Z	4.945	LDR		1/2 AC Min.	R-R			AREAS OF FLOODING SENSITIVITY				WMWD
371222012	WRCOG6A-NOT CORRECTLY Z	0.165	LDR		1/2 AC Min.	R-R							EMWD
371110007	WRCOG6A-NOT CORRECTLY Z	0.362	LDR		1/2 AC Min.	R-R		COUNTY FAULT ZONE					EMWD
458323004	WRCOG6A-NOT CORRECTLY Z	0.224	LDR		1/2 AC Min.	R-R				YES			EMWD
300030042	WRCOG6A-NOT CORRECTLY Z	0.931	LDR		1/2 AC Min.	R-R							WMWD
300120006	WRCOG6A-NOT CORRECTLY Z	3.936	LDR		1/2 AC Min.	R-R			AREAS OF FLOODING SENSITIVITY				WMWD
459211020	WRCOG6A-NOT CORRECTLY Z	0.218	LDR		1/2 AC Min.	R-R							EMWD
459212025	WRCOG6A-NOT CORRECTLY Z	0.195	LDR		1/2 AC Min.	R-R							EMWD
371110001	WRCOG6A-NOT CORRECTLY Z	1.872	LDR		1/2 AC Min.	R-R		COUNTY FAULT ZONE	AREAS OF FLOODING SENSITIVITY				EMWD
458040013	WRCOG6A-NOT CORRECTLY Z	0.460	LDR		1/2 AC Min.	R-R							EMWD
480030043	WRCOG6A-NOT CORRECTLY Z	2.061	LDR		1/2 AC Min.	R-R							EMWD
459184017	WRCOG6A-NOT CORRECTLY Z	0.457	LDR		1/2 AC Min.	R-R							EMWD
463090007	WRCOG6A-NOT CORRECTLY Z	19.999	LDR		1/2 AC Min.	R-R			AREAS OF FLOODING SENSITIVITY	YES			EMWD
459164003	WRCOG6A-NOT CORRECTLY Z	0.687	LDR		1/2 AC Min.	R-R			AREAS OF FLOODING SENSITIVITY				EMWD
463080009	WRCOG6A-NOT CORRECTLY Z	2.735	LDR		1/2 AC Min.	R-R							EMWD
465310015	WRCOG6A-NOT CORRECTLY Z	3.100	LDR		1/2 AC Min.	R-R							EMWD
371110003	WRCOG6A-NOT CORRECTLY Z	0.970	LDR		1/2 AC Min.	R-R		COUNTY FAULT ZONE					EMWD
463080024	WRCOG6A-NOT CORRECTLY Z	0.948	LDR		1/2 AC Min.	R-R							EMWD
459222014	WRCOG6A-NOT CORRECTLY Z	0.443	LDR		1/2 AC Min.	R-R							EMWD
458050005	WRCOG6A-NOT CORRECTLY Z	2.528	LDR		1/2 AC Min.	R-R			AREAS OF FLOODING SENSITIVITY				EMWD

Appendix A - Housing Inventory List

537120013	WRCOG6A-NOT CORRECTLY Z	19.700	LDR		1/2 AC Min.	A-1-10				AREAS OF FLOODING SENSITIVITY				SGPWA
458080001	WRCOG6A-NOT CORRECTLY Z	50.396	LDR		1/2 AC Min.	R-R				AREAS OF FLOODING SENSITIVITY	YES			EMWD
458050035	WRCOG6A-NOT CORRECTLY Z	2.684	LDR		1/2 AC Min.	R-R					YES			EMWD
459211001	WRCOG6A-NOT CORRECTLY Z	0.437	LDR		1/2 AC Min.	R-R								EMWD
455090025	WRCOG6A-NOT CORRECTLY Z	56.747	LDR		1/2 AC Min.	W-2				AREAS OF FLOODING SENSITIVITY				EMWD
463080023	WRCOG6A-NOT CORRECTLY Z	0.964	LDR		1/2 AC Min.	R-R								EMWD
459133001	WRCOG6A-NOT CORRECTLY Z	0.228	LDR		1/2 AC Min.	R-R				AREAS OF FLOODING SENSITIVITY				EMWD
537120033	WRCOG6A-NOT CORRECTLY Z	20.087	LDR		1/2 AC Min.	A-1-10				AREAS OF FLOODING SENSITIVITY				SGPWA
102340023	WRCOG6A-NOT CORRECTLY Z	0.130	LDR		1/2 AC Min.	A-1		ELSINORE FAULT ZONE		AREAS OF FLOODING SENSITIVITY				WMWD
480030036	WRCOG6A-NOT CORRECTLY Z	2.292	LDR		1/2 AC Min.	R-R								EMWD
463080011	WRCOG6A-NOT CORRECTLY Z	0.694	LDR		1/2 AC Min.	R-R								EMWD
371231011	WRCOG6A-NOT CORRECTLY Z	1.565	LDR		1/2 AC Min.	R-R								EMWD
459222008	WRCOG6A-NOT CORRECTLY Z	0.230	LDR		1/2 AC Min.	R-R								EMWD
458311002	WRCOG6A-NOT CORRECTLY Z	0.295	LDR		1/2 AC Min.	R-R					YES			EMWD
459223010	WRCOG6A-NOT CORRECTLY Z	0.458	LDR		1/2 AC Min.	R-R								EMWD
458020017	WRCOG6A-NOT CORRECTLY Z	0.467	LDR		1/2 AC Min.	R-R					YES			EMWD
371110002	WRCOG6A-NOT CORRECTLY Z	34.988	LDR		1/2 AC Min.	R-R		COUNTY FAULT ZONE		AREAS OF FLOODING SENSITIVITY				EMWD
370300018	WRCOG6A-NOT CORRECTLY Z	1.005	LDR		1/2 AC Min.	R-R								EMWD
458323010	WRCOG6A-NOT CORRECTLY Z	0.228	LDR		1/2 AC Min.	R-R								EMWD
459211021	WRCOG6A-NOT CORRECTLY Z	0.218	LDR		1/2 AC Min.	R-R								EMWD
537120030	WRCOG6A-NOT CORRECTLY Z	18.465	LDR		1/2 AC Min.	A-1-10								SGPWA
370150055	WRCOG6A-NOT CORRECTLY Z	1.293	LDR		1/2 AC Min.	R-R								EMWD
459201028	WRCOG6A-NOT CORRECTLY Z	0.427	LDR		1/2 AC Min.	R-R								EMWD
463100003	WRCOG6A-NOT CORRECTLY Z	4.595	LDR		1/2 AC Min.	R-R								EMWD
458050032	WRCOG6A-NOT CORRECTLY Z	3.914	LDR		1/2 AC Min.	R-R				AREAS OF FLOODING SENSITIVITY	YES			EMWD
370300031	WRCOG6A-NOT CORRECTLY Z	1.082	LDR		1/2 AC Min.	R-R								EMWD
462130018	WRCOG6A-NOT CORRECTLY Z	0.275	LDR		1/2 AC Min.	R-R								EMWD
459179006	WRCOG6A-NOT CORRECTLY Z	0.687	LDR		1/2 AC Min.	R-R				AREAS OF FLOODING SENSITIVITY				EMWD
300020012	WRCOG6A-NOT CORRECTLY Z	1.853	LDR		1/2 AC Min.	R-R								WMWD
458311007	WRCOG6A-NOT CORRECTLY Z	0.323	LDR		1/2 AC Min.	R-R								EMWD
458020018	WRCOG6A-NOT CORRECTLY Z	0.833	LDR		1/2 AC Min.	R-R					YES			EMWD
480030046	WRCOG6A-NOT CORRECTLY Z	19.315	LDR		1/2 AC Min.	R-R								EMWD
300020027	WRCOG6A-NOT CORRECTLY Z	4.344	LDR		1/2 AC Min.	R-R								WMWD
459212017	WRCOG6A-NOT CORRECTLY Z	0.195	LDR		1/2 AC Min.	R-R								EMWD
462130045	WRCOG6A-NOT CORRECTLY Z	1.026	LDR		1/2 AC Min.	R-R								EMWD
458040017	WRCOG6A-NOT CORRECTLY Z	0.327	LDR		1/2 AC Min.	R-R					YES			EMWD
480010020	WRCOG6A-NOT CORRECTLY Z	8.178	LDR		1/2 AC Min.	R-R					YES			EMWD

Appendix A - Housing Inventory List

476010017	WRCOG6A-NOT CORRECTLY Z	1.121	LDR		1/2 AC Min.	R-R				AREAS OF FLOODING SENSITIVITY	YES			EMWD
327340025	WRCOG6A-NOT CORRECTLY Z	1.104	LDR		1/2 AC Min.	R-R								WMWD
371190002	WRCOG6A-NOT CORRECTLY Z	9.996	LDR		1/2 AC Min.	R-R			COUNTY FAULT ZONE	AREAS OF FLOODING SENSITIVITY				EMWD
459104009	WRCOG6A-NOT CORRECTLY Z	0.011	LDR		1/2 AC Min.	R-R				AREAS OF FLOODING SENSITIVITY				EMWD
371160010	WRCOG6A-NOT CORRECTLY Z	0.798	LDR		1/2 AC Min.	R-R			COUNTY FAULT ZONE					EMWD
459193015	WRCOG6A-NOT CORRECTLY Z	0.282	LDR		1/2 AC Min.	R-R								EMWD
327340027	WRCOG6A-NOT CORRECTLY Z	1.197	LDR		1/2 AC Min.	R-R								EMWD
370280013	WRCOG6A-NOT CORRECTLY Z	1.996	LDR		1/2 AC Min.	R-R								EMWD
459223009	WRCOG6A-NOT CORRECTLY Z	0.229	LDR		1/2 AC Min.	R-R								EMWD
459093017	WRCOG6A-NOT CORRECTLY Z	0.229	LDR		1/2 AC Min.	R-R				AREAS OF FLOODING SENSITIVITY	YES			EMWD
465050006	WRCOG6A-NOT CORRECTLY Z	132.412	LDR		1/2 AC Min.	A-2-10								EMWD
459183015	WRCOG6A-NOT CORRECTLY Z	0.281	LDR		1/2 AC Min.	R-R								EMWD
463100002	WRCOG6A-NOT CORRECTLY Z	4.672	LDR		1/2 AC Min.	R-R								EMWD
459212006	WRCOG6A-NOT CORRECTLY Z	0.218	LDR		1/2 AC Min.	R-R								EMWD
459183002	WRCOG6A-NOT CORRECTLY Z	0.562	LDR		1/2 AC Min.	R-R								EMWD
459222015	WRCOG6A-NOT CORRECTLY Z	0.459	LDR		1/2 AC Min.	R-R								EMWD
459195005	WRCOG6A-NOT CORRECTLY Z	0.298	LDR		1/2 AC Min.	R-R				AREAS OF FLOODING SENSITIVITY				EMWD
459223014	WRCOG6A-NOT CORRECTLY Z	0.931	LDR		1/2 AC Min.	R-R								EMWD
455090041	WRCOG6A-NOT CORRECTLY Z	6.854	LDR		1/2 AC Min.	W-2				AREAS OF FLOODING SENSITIVITY				EMWD
371221050	WRCOG6A-NOT CORRECTLY Z	0.162	LDR		1/2 AC Min.	R-R								EMWD
459201006	WRCOG6A-NOT CORRECTLY Z	0.230	LDR		1/2 AC Min.	R-R								EMWD
459183017	WRCOG6A-NOT CORRECTLY Z	0.282	LDR		1/2 AC Min.	R-R								EMWD
458311012	WRCOG6A-NOT CORRECTLY Z	0.306	LDR		1/2 AC Min.	R-R								EMWD
459192009	WRCOG6A-NOT CORRECTLY Z	0.566	LDR		1/2 AC Min.	R-R				AREAS OF FLOODING SENSITIVITY				EMWD
300020007	WRCOG6A-NOT CORRECTLY Z	5.077	LDR		1/2 AC Min.	R-R								EMWD
458020019	WRCOG6A-NOT CORRECTLY Z	1.202	LDR		1/2 AC Min.	R-R					YES			EMWD
458020035	WRCOG6A-NOT CORRECTLY Z	1.149	LDR		1/2 AC Min.	R-R					YES			EMWD
300120011	WRCOG6A-NOT CORRECTLY Z	1.931	LDR		1/2 AC Min.	R-R				AREAS OF FLOODING SENSITIVITY				WMWD
459221011	WRCOG6A-NOT CORRECTLY Z	0.233	LDR		1/2 AC Min.	R-R								EMWD
458040008	WRCOG6A-NOT CORRECTLY Z	0.224	LDR		1/2 AC Min.	R-R								EMWD
391700015	WRCOG6A-NOT CORRECTLY Z	0.399	LDR		1/2 AC Min.	R-5			ELSINORE FAULT ZONE					EMWD
459212021	WRCOG6A-NOT CORRECTLY Z	0.194	LDR		1/2 AC Min.	R-R								EMWD
463030016	WRCOG6A-NOT CORRECTLY Z	0.024	LDR		1/2 AC Min.	R-R								EMWD
300020001	WRCOG6A-NOT CORRECTLY Z	9.953	LDR		1/2 AC Min.	R-R								WMWD
300020008	WRCOG6A-NOT CORRECTLY Z	9.257	LDR		1/2 AC Min.	R-R								WMWD
459211022	WRCOG6A-NOT CORRECTLY Z	0.218	LDR		1/2 AC Min.	R-R								EMWD
458040019	WRCOG6A-NOT CORRECTLY Z	0.336	LDR		1/2 AC Min.	R-R					YES			EMWD









Appendix A - Housing Inventory List

371221055	WRCOG6A-NOT CORRECTLY Z	0.147	LDR		1/2 AC Min.	R-R			COUNTY FAULT ZONE					EMWD
459202018	WRCOG6A-NOT CORRECTLY Z	0.435	LDR		1/2 AC Min.	R-R								EMWD
458312013	WRCOG6A-NOT CORRECTLY Z	0.569	LDR		1/2 AC Min.	R-R					YES			EMWD
300030015	WRCOG6A-NOT CORRECTLY Z	1.050	LDR		1/2 AC Min.	R-R								WMWD
422210005	WRCOG6A-NOT CORRECTLY Z	94.779	LDR		1/2 AC Min.	W-2-20								EMWD
459193007	WRCOG6A-NOT CORRECTLY Z	0.337	LDR		1/2 AC Min.	R-R								EMWD
371160013	WRCOG6A-NOT CORRECTLY Z	0.278	LDR		1/2 AC Min.	R-R			COUNTY FAULT ZONE	AREAS OF FLOODING SENSITIVITY				EMWD
458040020	WRCOG6A-NOT CORRECTLY Z	0.340	LDR		1/2 AC Min.	R-R					YES			EMWD
459222013	WRCOG6A-NOT CORRECTLY Z	0.431	LDR		1/2 AC Min.	R-R								EMWD
459193002	WRCOG6A-NOT CORRECTLY Z	0.172	LDR		1/2 AC Min.	R-R								EMWD
537120029	WRCOG6A-NOT CORRECTLY Z	18.396	LDR		1/2 AC Min.	A-1-10								SGPWA
459211024	WRCOG6A-NOT CORRECTLY Z	0.218	LDR		1/2 AC Min.	R-R								EMWD
458020052	WRCOG6A-NOT CORRECTLY Z	2.095	LDR		1/2 AC Min.	R-R								EMWD
459164016	WRCOG6A-NOT CORRECTLY Z	0.700	LDR		1/2 AC Min.	R-R				AREAS OF FLOODING SENSITIVITY				EMWD
458050039	WRCOG6A-NOT CORRECTLY Z	1.117	LDR		1/2 AC Min.	R-R					YES			EMWD
455080024	WRCOG6A-NOT CORRECTLY Z	10.080	LDR		1/2 AC Min.	W-2								EMWD
458050040	WRCOG6A-NOT CORRECTLY Z	1.000	LDR		1/2 AC Min.	R-R				AREAS OF FLOODING SENSITIVITY	YES			EMWD
528122018	OTHER6A-NOT CORRECTLY ZC	0.166	LDR		1/2 AC Min.	W-2-M				AREAS OF FLOODING SENSITIVITY		Cabazon Conservation Area		SGPWA
528182026	OTHER6A-NOT CORRECTLY ZC	0.117	LDR		1/2 AC Min.	W-2-M				AREAS OF FLOODING SENSITIVITY		Cabazon Conservation Area		SGPWA
528205016	OTHER6A-NOT CORRECTLY ZC	0.099	LDR		1/2 AC Min.	W-2-M				AREAS OF FLOODING SENSITIVITY		Cabazon Conservation Area		SGPWA
528192002	OTHER6A-NOT CORRECTLY ZC	0.100	LDR		1/2 AC Min.	C-P-S				AREAS OF FLOODING SENSITIVITY		Cabazon Conservation Area		SGPWA
528211004	OTHER6A-NOT CORRECTLY ZC	0.154	LDR		1/2 AC Min.	W-2-M				AREAS OF FLOODING SENSITIVITY		Cabazon Conservation Area		SGPWA
528122017	OTHER6A-NOT CORRECTLY ZC	0.162	LDR		1/2 AC Min.	W-2-M				AREAS OF FLOODING SENSITIVITY		Cabazon Conservation Area		SGPWA
519360027	OTHER6A-NOT CORRECTLY ZC	0.969	LDR	CCO	1/2 AC Min.	W-2-M								SGPWA
528182033	OTHER6A-NOT CORRECTLY ZC	0.113	LDR		1/2 AC Min.	W-2-M				AREAS OF FLOODING SENSITIVITY		Cabazon Conservation Area		SGPWA
528114026	OTHER6A-NOT CORRECTLY ZC	0.125	LDR		1/2 AC Min.	W-2-M				AREAS OF FLOODING SENSITIVITY		Cabazon Conservation Area		SGPWA
528206009	OTHER6A-NOT CORRECTLY ZC	0.094	LDR		1/2 AC Min.	W-2-M				AREAS OF FLOODING SENSITIVITY		Cabazon Conservation Area		SGPWA
528204010	OTHER6A-NOT CORRECTLY ZC	0.097	LDR		1/2 AC Min.	W-2-M				AREAS OF FLOODING SENSITIVITY		Cabazon Conservation Area		SGPWA

Appendix A - Housing Inventory List

528142021	OTHER6A-NOT CORRECTLY ZC	0.163	LDR		1/2 AC Min.	W-2-M				AREAS OF FLOODING SENSITIVITY		Cabazon Conservation Area		SGPWA
528182023	OTHER6A-NOT CORRECTLY ZC	0.126	LDR		1/2 AC Min.	W-2-M				AREAS OF FLOODING SENSITIVITY		Cabazon Conservation Area		SGPWA
528206004	OTHER6A-NOT CORRECTLY ZC	0.098	LDR		1/2 AC Min.	W-2-M				AREAS OF FLOODING SENSITIVITY		Cabazon Conservation Area		SGPWA
528122044	OTHER6A-NOT CORRECTLY ZC	0.171	LDR		1/2 AC Min.	W-2-M				AREAS OF FLOODING SENSITIVITY		Cabazon Conservation Area		SGPWA
528131013	OTHER6A-NOT CORRECTLY ZC	0.125	LDR		1/2 AC Min.	W-2-M				AREAS OF FLOODING SENSITIVITY		Cabazon Conservation Area		SGPWA
519360025	OTHER6A-NOT CORRECTLY ZC	0.965	LDR	CCO	1/2 AC Min.	W-2-M								SGPWA
528183002	OTHER6A-NOT CORRECTLY ZC	0.131	LDR		1/2 AC Min.	W-2-M				AREAS OF FLOODING SENSITIVITY		Cabazon Conservation Area		SGPWA
528115017	OTHER6A-NOT CORRECTLY ZC	0.132	LDR		1/2 AC Min.	W-2-M				AREAS OF FLOODING SENSITIVITY		Cabazon Conservation Area		SGPWA
528214022	OTHER6A-NOT CORRECTLY ZC	0.114	LDR		1/2 AC Min.	W-2-M				AREAS OF FLOODING SENSITIVITY		Cabazon Conservation Area		SGPWA
528201004	OTHER6A-NOT CORRECTLY ZC	0.098	LDR		1/2 AC Min.	W-2-M				AREAS OF FLOODING SENSITIVITY		Cabazon Conservation Area		SGPWA
528193005	OTHER6A-NOT CORRECTLY ZC	0.098	LDR		1/2 AC Min.	W-2-M				AREAS OF FLOODING SENSITIVITY		Cabazon Conservation Area		SGPWA
526230011	OTHER6A-NOT CORRECTLY ZC	9.297	LDR	CCO	1/2 AC Min.	W-2				AREAS OF FLOODING SENSITIVITY		Cabazon Conservation Area		SGPWA
528115013	OTHER6A-NOT CORRECTLY ZC	0.134	LDR		1/2 AC Min.	W-2-M				AREAS OF FLOODING SENSITIVITY		Cabazon Conservation Area		SGPWA
528197003	OTHER6A-NOT CORRECTLY ZC	0.096	LDR		1/2 AC Min.	W-2-M				AREAS OF FLOODING SENSITIVITY		Cabazon Conservation Area		SGPWA
528195012	OTHER6A-NOT CORRECTLY ZC	0.097	LDR		1/2 AC Min.	W-2-M				AREAS OF FLOODING SENSITIVITY		Cabazon Conservation Area		SGPWA
528192005	OTHER6A-NOT CORRECTLY ZC	0.101	LDR		1/2 AC Min.	C-P-S				AREAS OF FLOODING SENSITIVITY		Cabazon Conservation Area		SGPWA
528193014	OTHER6A-NOT CORRECTLY ZC	0.098	LDR		1/2 AC Min.	W-2-M				AREAS OF FLOODING SENSITIVITY		Cabazon Conservation Area		SGPWA
528194002	OTHER6A-NOT CORRECTLY ZC	0.098	LDR		1/2 AC Min.	W-2-M				AREAS OF FLOODING SENSITIVITY		Cabazon Conservation Area		SGPWA
528191010	OTHER6A-NOT CORRECTLY ZC	0.093	LDR		1/2 AC Min.	W-2-M				AREAS OF FLOODING SENSITIVITY		Cabazon Conservation Area		SGPWA

Appendix A - Housing Inventory List

528223020	OTHER6A-NOT CORRECTLY ZC	0.119	LDR		1/2 AC Min.	W-2-M				AREAS OF FLOODING SENSITIVITY		Santa Rosa and San Jacinto Mountains Conservation Area		SGPWA
528142013	OTHER6A-NOT CORRECTLY ZC	0.211	LDR		1/2 AC Min.	W-2-M				AREAS OF FLOODING SENSITIVITY		Cabazon Conservation Area		SGPWA
528116008	OTHER6A-NOT CORRECTLY ZC	0.097	LDR		1/2 AC Min.	W-2-M				AREAS OF FLOODING SENSITIVITY		Cabazon Conservation Area		SGPWA
528115006	OTHER6A-NOT CORRECTLY ZC	0.154	LDR		1/2 AC Min.	W-2-M				AREAS OF FLOODING SENSITIVITY		Cabazon Conservation Area		SGPWA
528215029	OTHER6A-NOT CORRECTLY ZC	0.112	LDR		1/2 AC Min.	W-2-M				AREAS OF FLOODING SENSITIVITY		Cabazon Conservation Area		SGPWA
528176004	OTHER6A-NOT CORRECTLY ZC	0.109	LDR		1/2 AC Min.	W-2-M				AREAS OF FLOODING SENSITIVITY		Cabazon Conservation Area		SGPWA
528161016	OTHER6A-NOT CORRECTLY ZC	0.164	LDR		1/2 AC Min.	W-2				AREAS OF FLOODING SENSITIVITY		Cabazon Conservation Area		SGPWA
528215023	OTHER6A-NOT CORRECTLY ZC	0.113	LDR		1/2 AC Min.	W-2-M				AREAS OF FLOODING SENSITIVITY		Cabazon Conservation Area		SGPWA
528192019	OTHER6A-NOT CORRECTLY ZC	0.099	LDR		1/2 AC Min.	W-2-M				AREAS OF FLOODING SENSITIVITY		Cabazon Conservation Area		SGPWA
528196023	OTHER6A-NOT CORRECTLY ZC	0.097	LDR		1/2 AC Min.	W-2-M				AREAS OF FLOODING SENSITIVITY		Cabazon Conservation Area		SGPWA
528182051	OTHER6A-NOT CORRECTLY ZC	0.127	LDR		1/2 AC Min.	W-2-M				AREAS OF FLOODING SENSITIVITY		Cabazon Conservation Area		SGPWA
528195008	OTHER6A-NOT CORRECTLY ZC	0.097	LDR		1/2 AC Min.	W-2-M				AREAS OF FLOODING SENSITIVITY		Cabazon Conservation Area		SGPWA
528134019	OTHER6A-NOT CORRECTLY ZC	0.174	LDR		1/2 AC Min.	W-2-M				AREAS OF FLOODING SENSITIVITY		Cabazon Conservation Area		SGPWA
528142036	OTHER6A-NOT CORRECTLY ZC	0.169	LDR		1/2 AC Min.	W-2-M				AREAS OF FLOODING SENSITIVITY		Cabazon Conservation Area		SGPWA
528194016	OTHER6A-NOT CORRECTLY ZC	0.098	LDR		1/2 AC Min.	W-2-M				AREAS OF FLOODING SENSITIVITY		Cabazon Conservation Area		SGPWA
528131010	OTHER6A-NOT CORRECTLY ZC	0.127	LDR		1/2 AC Min.	W-2-M				AREAS OF FLOODING SENSITIVITY		Cabazon Conservation Area		SGPWA
528216014	OTHER6A-NOT CORRECTLY ZC	0.131	LDR		1/2 AC Min.	W-2-M				AREAS OF FLOODING SENSITIVITY		Cabazon Conservation Area		SGPWA

Appendix A - Housing Inventory List

528136002	OTHER6A-NOT CORRECTLY ZC	0.113	LDR		1/2 AC Min.	W-2-M				AREAS OF FLOODING SENSITIVITY		Cabazon Conservation Area		SGPWA
528197010	OTHER6A-NOT CORRECTLY ZC	0.096	LDR		1/2 AC Min.	W-2-M				AREAS OF FLOODING SENSITIVITY		Cabazon Conservation Area		SGPWA
528172001	OTHER6A-NOT CORRECTLY ZC	0.127	LDR		1/2 AC Min.	W-2-M				AREAS OF FLOODING SENSITIVITY		Cabazon Conservation Area		SGPWA
528214013	OTHER6A-NOT CORRECTLY ZC	0.113	LDR		1/2 AC Min.	W-2-M				AREAS OF FLOODING SENSITIVITY		Cabazon Conservation Area		SGPWA
528201006	OTHER6A-NOT CORRECTLY ZC	0.099	LDR		1/2 AC Min.	W-2-M				AREAS OF FLOODING SENSITIVITY		Cabazon Conservation Area		SGPWA
525160008	OTHER6A-NOT CORRECTLY ZC	9.735	LDR	CCO	1/2 AC Min.	W-2-5				AREAS OF FLOODING SENSITIVITY		Cabazon Conservation Area		SGPWA
528214025	OTHER6A-NOT CORRECTLY ZC	0.137	LDR		1/2 AC Min.	W-2-M				AREAS OF FLOODING SENSITIVITY		Cabazon Conservation Area		SGPWA
528196018	OTHER6A-NOT CORRECTLY ZC	0.099	LDR		1/2 AC Min.	W-2-M				AREAS OF FLOODING SENSITIVITY		Cabazon Conservation Area		SGPWA
528112014	OTHER6A-NOT CORRECTLY ZC	0.111	LDR		1/2 AC Min.	W-2-M				AREAS OF FLOODING SENSITIVITY		Cabazon Conservation Area		SGPWA
528142028	OTHER6A-NOT CORRECTLY ZC	0.167	LDR		1/2 AC Min.	W-2-M				AREAS OF FLOODING SENSITIVITY		Cabazon Conservation Area		SGPWA
528142031	OTHER6A-NOT CORRECTLY ZC	0.163	LDR		1/2 AC Min.	W-2-M				AREAS OF FLOODING SENSITIVITY		Cabazon Conservation Area		SGPWA
528216010	OTHER6A-NOT CORRECTLY ZC	0.127	LDR		1/2 AC Min.	W-2-M				AREAS OF FLOODING SENSITIVITY		Cabazon Conservation Area		SGPWA
528131026	OTHER6A-NOT CORRECTLY ZC	0.133	LDR		1/2 AC Min.	W-2-M				AREAS OF FLOODING SENSITIVITY		Cabazon Conservation Area		SGPWA
528142030	OTHER6A-NOT CORRECTLY ZC	0.169	LDR		1/2 AC Min.	W-2-M				AREAS OF FLOODING SENSITIVITY		Cabazon Conservation Area		SGPWA
528142017	OTHER6A-NOT CORRECTLY ZC	0.166	LDR		1/2 AC Min.	W-2-M				AREAS OF FLOODING SENSITIVITY		Cabazon Conservation Area		SGPWA
528116002	OTHER6A-NOT CORRECTLY ZC	0.102	LDR		1/2 AC Min.	W-2-M				AREAS OF FLOODING SENSITIVITY		Cabazon Conservation Area		SGPWA
528134008	OTHER6A-NOT CORRECTLY ZC	0.157	LDR		1/2 AC Min.	W-2-M				AREAS OF FLOODING SENSITIVITY		Cabazon Conservation Area		SGPWA
528134007	OTHER6A-NOT CORRECTLY ZC	0.161	LDR		1/2 AC Min.	W-2-M				AREAS OF FLOODING SENSITIVITY		Cabazon Conservation Area		SGPWA

Appendix A - Housing Inventory List

528204001	OTHER6A-NOT CORRECTLY ZC	0.096	LDR		1/2 AC Min.	W-2-M				AREAS OF FLOODING SENSITIVITY		Cabazon Conservation Area		SGPWA
528194003	OTHER6A-NOT CORRECTLY ZC	0.096	LDR		1/2 AC Min.	W-2-M				AREAS OF FLOODING SENSITIVITY		Cabazon Conservation Area		SGPWA
528122026	OTHER6A-NOT CORRECTLY ZC	0.214	LDR		1/2 AC Min.	W-2-M				AREAS OF FLOODING SENSITIVITY		Cabazon Conservation Area		SGPWA
528153029	OTHER6A-NOT CORRECTLY ZC	0.320	LDR		1/2 AC Min.	W-2-M				AREAS OF FLOODING SENSITIVITY		Cabazon Conservation Area		SGPWA
528134027	OTHER6A-NOT CORRECTLY ZC	0.214	LDR		1/2 AC Min.	W-2-M				AREAS OF FLOODING SENSITIVITY		Cabazon Conservation Area		SGPWA
528194023	OTHER6A-NOT CORRECTLY ZC	0.098	LDR		1/2 AC Min.	W-2-M				AREAS OF FLOODING SENSITIVITY		Cabazon Conservation Area		SGPWA
528195009	OTHER6A-NOT CORRECTLY ZC	0.097	LDR		1/2 AC Min.	W-2-M				AREAS OF FLOODING SENSITIVITY		Cabazon Conservation Area		SGPWA
528182008	OTHER6A-NOT CORRECTLY ZC	0.119	LDR		1/2 AC Min.	W-2-M				AREAS OF FLOODING SENSITIVITY		Cabazon Conservation Area		SGPWA
528121046	OTHER6A-NOT CORRECTLY ZC	0.008	LDR		1/2 AC Min.	W-2-M				AREAS OF FLOODING SENSITIVITY		Cabazon Conservation Area		SGPWA
528203004	OTHER6A-NOT CORRECTLY ZC	0.103	LDR		1/2 AC Min.	W-2-M				AREAS OF FLOODING SENSITIVITY		Cabazon Conservation Area		SGPWA
528154008	OTHER6A-NOT CORRECTLY ZC	0.153	LDR		1/2 AC Min.	W-2-M				AREAS OF FLOODING SENSITIVITY		Cabazon Conservation Area		SGPWA
528192004	OTHER6A-NOT CORRECTLY ZC	0.095	LDR		1/2 AC Min.	C-P-S				AREAS OF FLOODING SENSITIVITY		Cabazon Conservation Area		SGPWA
528114018	OTHER6A-NOT CORRECTLY ZC	0.126	LDR		1/2 AC Min.	W-2-M				AREAS OF FLOODING SENSITIVITY		Cabazon Conservation Area		SGPWA
528114019	OTHER6A-NOT CORRECTLY ZC	0.126	LDR		1/2 AC Min.	W-2-M				AREAS OF FLOODING SENSITIVITY		Cabazon Conservation Area		SGPWA
528114016	OTHER6A-NOT CORRECTLY ZC	0.126	LDR		1/2 AC Min.	W-2-M				AREAS OF FLOODING SENSITIVITY		Cabazon Conservation Area		SGPWA
528115001	OTHER6A-NOT CORRECTLY ZC	0.155	LDR		1/2 AC Min.	W-2-M				AREAS OF FLOODING SENSITIVITY		Cabazon Conservation Area		SGPWA
528222026	OTHER6A-NOT CORRECTLY ZC	0.111	LDR		1/2 AC Min.	W-2-M				AREAS OF FLOODING SENSITIVITY		Cabazon Conservation Area		SGPWA
528115009	OTHER6A-NOT CORRECTLY ZC	0.150	LDR		1/2 AC Min.	W-2-M				AREAS OF FLOODING SENSITIVITY		Cabazon Conservation Area		SGPWA

Appendix A - Housing Inventory List

528142026	OTHER6A-NOT CORRECTLY ZC	0.167	LDR		1/2 AC Min.	W-2-M				AREAS OF FLOODING SENSITIVITY		Cabazon Conservation Area		SGPWA
526230016	OTHER6A-NOT CORRECTLY ZC	9.301	LDR	CCO	1/2 AC Min.	W-2-5				AREAS OF FLOODING SENSITIVITY		Cabazon Conservation Area		SGPWA
528182022	OTHER6A-NOT CORRECTLY ZC	0.122	LDR		1/2 AC Min.	W-2-M				AREAS OF FLOODING SENSITIVITY		Cabazon Conservation Area		SGPWA
528215031	OTHER6A-NOT CORRECTLY ZC	0.115	LDR		1/2 AC Min.	W-2-M				AREAS OF FLOODING SENSITIVITY		Cabazon Conservation Area		SGPWA
528136001	OTHER6A-NOT CORRECTLY ZC	0.133	LDR		1/2 AC Min.	W-2-M				AREAS OF FLOODING SENSITIVITY		Cabazon Conservation Area		SGPWA
528194021	OTHER6A-NOT CORRECTLY ZC	0.100	LDR		1/2 AC Min.	W-2-M				AREAS OF FLOODING SENSITIVITY		Cabazon Conservation Area		SGPWA
528202017	OTHER6A-NOT CORRECTLY ZC	0.099	LDR		1/2 AC Min.	W-2-M				AREAS OF FLOODING SENSITIVITY		Cabazon Conservation Area		SGPWA
528118002	OTHER6A-NOT CORRECTLY ZC	0.105	LDR		1/2 AC Min.	W-2-M				AREAS OF FLOODING SENSITIVITY		Cabazon Conservation Area		SGPWA
528142016	OTHER6A-NOT CORRECTLY ZC	0.168	LDR		1/2 AC Min.	W-2-M				AREAS OF FLOODING SENSITIVITY		Cabazon Conservation Area		SGPWA
528117003	OTHER6A-NOT CORRECTLY ZC	0.156	LDR		1/2 AC Min.	W-2-M				AREAS OF FLOODING SENSITIVITY		Cabazon Conservation Area		SGPWA
528131008	OTHER6A-NOT CORRECTLY ZC	0.122	LDR		1/2 AC Min.	W-2-M				AREAS OF FLOODING SENSITIVITY		Cabazon Conservation Area		SGPWA
528196021	OTHER6A-NOT CORRECTLY ZC	0.098	LDR		1/2 AC Min.	W-2-M				AREAS OF FLOODING SENSITIVITY		Cabazon Conservation Area		SGPWA
528215009	OTHER6A-NOT CORRECTLY ZC	0.114	LDR		1/2 AC Min.	W-2-M				AREAS OF FLOODING SENSITIVITY		Cabazon Conservation Area		SGPWA
528182027	OTHER6A-NOT CORRECTLY ZC	0.115	LDR		1/2 AC Min.	W-2-M				AREAS OF FLOODING SENSITIVITY		Cabazon Conservation Area		SGPWA
528202008	OTHER6A-NOT CORRECTLY ZC	0.097	LDR		1/2 AC Min.	W-2-M				AREAS OF FLOODING SENSITIVITY		Cabazon Conservation Area		SGPWA
528131004	OTHER6A-NOT CORRECTLY ZC	0.124	LDR		1/2 AC Min.	W-2-M				AREAS OF FLOODING SENSITIVITY		Cabazon Conservation Area		SGPWA
528205012	OTHER6A-NOT CORRECTLY ZC	0.099	LDR		1/2 AC Min.	W-2-M				AREAS OF FLOODING SENSITIVITY		Cabazon Conservation Area		SGPWA

Appendix A - Housing Inventory List

528202009	OTHER6A-NOT CORRECTLY ZC	0.096	LDR		1/2 AC Min.	W-2-M				AREAS OF FLOODING SENSITIVITY		Santa Rosa and San Jacinto Mountains Conservation Area		SGPWA
528202007	OTHER6A-NOT CORRECTLY ZC	0.098	LDR		1/2 AC Min.	W-2-M				AREAS OF FLOODING SENSITIVITY		Cabazon Conservation Area		SGPWA
528154014	OTHER6A-NOT CORRECTLY ZC	0.113	LDR		1/2 AC Min.	W-2-M				AREAS OF FLOODING SENSITIVITY		Cabazon Conservation Area		SGPWA
528194012	OTHER6A-NOT CORRECTLY ZC	0.099	LDR		1/2 AC Min.	W-2-M				AREAS OF FLOODING SENSITIVITY		Cabazon Conservation Area		SGPWA
528115003	OTHER6A-NOT CORRECTLY ZC	0.146	LDR		1/2 AC Min.	W-2-M				AREAS OF FLOODING SENSITIVITY		Cabazon Conservation Area		SGPWA
528122014	OTHER6A-NOT CORRECTLY ZC	0.170	LDR		1/2 AC Min.	W-2-M				AREAS OF FLOODING SENSITIVITY		Cabazon Conservation Area		SGPWA
528194013	OTHER6A-NOT CORRECTLY ZC	0.099	LDR		1/2 AC Min.	W-2-M				AREAS OF FLOODING SENSITIVITY		Cabazon Conservation Area		SGPWA
528214019	OTHER6A-NOT CORRECTLY ZC	0.111	LDR		1/2 AC Min.	W-2-M				AREAS OF FLOODING SENSITIVITY		Cabazon Conservation Area		SGPWA
528114024	OTHER6A-NOT CORRECTLY ZC	0.125	LDR		1/2 AC Min.	W-2-M				AREAS OF FLOODING SENSITIVITY		Cabazon Conservation Area		SGPWA
528134013	OTHER6A-NOT CORRECTLY ZC	0.157	LDR		1/2 AC Min.	W-2-M				AREAS OF FLOODING SENSITIVITY		Cabazon Conservation Area		SGPWA
528153009	OTHER6A-NOT CORRECTLY ZC	0.158	LDR		1/2 AC Min.	W-2-M				AREAS OF FLOODING SENSITIVITY		Cabazon Conservation Area		SGPWA
528194019	OTHER6A-NOT CORRECTLY ZC	0.096	LDR		1/2 AC Min.	W-2-M				AREAS OF FLOODING SENSITIVITY		Cabazon Conservation Area		SGPWA
528192021	OTHER6A-NOT CORRECTLY ZC	0.098	LDR		1/2 AC Min.	W-2-M				AREAS OF FLOODING SENSITIVITY		Cabazon Conservation Area		SGPWA
528192026	OTHER6A-NOT CORRECTLY ZC	0.097	LDR		1/2 AC Min.	C-P-S				AREAS OF FLOODING SENSITIVITY		Cabazon Conservation Area		SGPWA
528176007	OTHER6A-NOT CORRECTLY ZC	0.110	LDR		1/2 AC Min.	W-2-M				AREAS OF FLOODING SENSITIVITY		Cabazon Conservation Area		SGPWA
528142037	OTHER6A-NOT CORRECTLY ZC	0.166	LDR		1/2 AC Min.	W-2-M				AREAS OF FLOODING SENSITIVITY		Cabazon Conservation Area		SGPWA
528215011	OTHER6A-NOT CORRECTLY ZC	0.116	LDR		1/2 AC Min.	W-2-M				AREAS OF FLOODING SENSITIVITY		Cabazon Conservation Area		SGPWA

Appendix A - Housing Inventory List

528182021	OTHER6A-NOT CORRECTLY ZC	0.123	LDR		1/2 AC Min.	W-2-M				AREAS OF FLOODING SENSITIVITY		Cabazon Conservation Area		SGPWA
528202018	OTHER6A-NOT CORRECTLY ZC	0.099	LDR		1/2 AC Min.	W-2-M				AREAS OF FLOODING SENSITIVITY		Cabazon Conservation Area		SGPWA
528183001	OTHER6A-NOT CORRECTLY ZC	0.135	LDR		1/2 AC Min.	W-2-M				AREAS OF FLOODING SENSITIVITY		Cabazon Conservation Area		SGPWA
528114017	OTHER6A-NOT CORRECTLY ZC	0.126	LDR		1/2 AC Min.	W-2-M				AREAS OF FLOODING SENSITIVITY		Cabazon Conservation Area		SGPWA
528161032	OTHER6A-NOT CORRECTLY ZC	0.209	LDR		1/2 AC Min.	W-2				AREAS OF FLOODING SENSITIVITY		Cabazon Conservation Area		SGPWA
528131017	OTHER6A-NOT CORRECTLY ZC	0.138	LDR		1/2 AC Min.	W-2-M				AREAS OF FLOODING SENSITIVITY		Cabazon Conservation Area		SGPWA
528134009	OTHER6A-NOT CORRECTLY ZC	0.159	LDR		1/2 AC Min.	W-2-M				AREAS OF FLOODING SENSITIVITY		Cabazon Conservation Area		SGPWA
528081004	OTHER6A-NOT CORRECTLY ZC	0.740	LDR		1/2 AC Min.	W-2				AREAS OF FLOODING SENSITIVITY		Santa Rosa and San Jacinto Mountains Conservation Area		SGPWA
526101029	OTHER6A-NOT CORRECTLY ZC	0.586	LDR	CCO	1/2 AC Min.	W-2-M								SGPWA
528132007	OTHER6A-NOT CORRECTLY ZC	0.128	LDR		1/2 AC Min.	W-2-M				AREAS OF FLOODING SENSITIVITY		Cabazon Conservation Area		SGPWA
528176005	OTHER6A-NOT CORRECTLY ZC	0.108	LDR		1/2 AC Min.	W-2-M				AREAS OF FLOODING SENSITIVITY		Cabazon Conservation Area		SGPWA
528214011	OTHER6A-NOT CORRECTLY ZC	0.122	LDR		1/2 AC Min.	W-2-M				AREAS OF FLOODING SENSITIVITY		Cabazon Conservation Area		SGPWA
528182009	OTHER6A-NOT CORRECTLY ZC	0.113	LDR		1/2 AC Min.	W-2-M				AREAS OF FLOODING SENSITIVITY		Cabazon Conservation Area		SGPWA
528142039	OTHER6A-NOT CORRECTLY ZC	0.167	LDR		1/2 AC Min.	W-2-M				AREAS OF FLOODING SENSITIVITY		Cabazon Conservation Area		SGPWA
528142020	OTHER6A-NOT CORRECTLY ZC	0.166	LDR		1/2 AC Min.	W-2-M				AREAS OF FLOODING SENSITIVITY		Cabazon Conservation Area		SGPWA
528195021	OTHER6A-NOT CORRECTLY ZC	0.098	LDR		1/2 AC Min.	W-2-M				AREAS OF FLOODING SENSITIVITY		Cabazon Conservation Area		SGPWA
528135003	OTHER6A-NOT CORRECTLY ZC	0.127	LDR		1/2 AC Min.	W-2-M				AREAS OF FLOODING SENSITIVITY		Cabazon Conservation Area		SGPWA
528195023	OTHER6A-NOT CORRECTLY ZC	0.097	LDR		1/2 AC Min.	W-2-M				AREAS OF FLOODING SENSITIVITY		Cabazon Conservation Area		SGPWA



Appendix A - Housing Inventory List

528131011	OTHER6A-NOT CORRECTLY ZC	0.125	LDR		1/2 AC Min.	W-2-M				AREAS OF FLOODING SENSITIVITY		Cabazon Conservation Area		SGPWA
528182001	OTHER6A-NOT CORRECTLY ZC	0.138	LDR		1/2 AC Min.	W-2-M				AREAS OF FLOODING SENSITIVITY		Cabazon Conservation Area		SGPWA
528193009	OTHER6A-NOT CORRECTLY ZC	0.098	LDR		1/2 AC Min.	W-2-M				AREAS OF FLOODING SENSITIVITY		Cabazon Conservation Area		SGPWA
528216002	OTHER6A-NOT CORRECTLY ZC	0.121	LDR		1/2 AC Min.	W-2-M				AREAS OF FLOODING SENSITIVITY		Cabazon Conservation Area		SGPWA
528136004	OTHER6A-NOT CORRECTLY ZC	0.111	LDR		1/2 AC Min.	W-2-M				AREAS OF FLOODING SENSITIVITY		Cabazon Conservation Area		SGPWA
528134025	OTHER6A-NOT CORRECTLY ZC	0.170	LDR		1/2 AC Min.	W-2-M				AREAS OF FLOODING SENSITIVITY		Cabazon Conservation Area		SGPWA
528134022	OTHER6A-NOT CORRECTLY ZC	0.172	LDR		1/2 AC Min.	W-2-M				AREAS OF FLOODING SENSITIVITY		Cabazon Conservation Area		SGPWA
528213005	OTHER6A-NOT CORRECTLY ZC	0.156	LDR		1/2 AC Min.	W-2-M				AREAS OF FLOODING SENSITIVITY		Cabazon Conservation Area		SGPWA
528195019	OTHER6A-NOT CORRECTLY ZC	0.099	LDR		1/2 AC Min.	W-2-M				AREAS OF FLOODING SENSITIVITY		Cabazon Conservation Area		SGPWA
528131034	OTHER6A-NOT CORRECTLY ZC	0.124	LDR		1/2 AC Min.	W-2-M				AREAS OF FLOODING SENSITIVITY		Cabazon Conservation Area		SGPWA
528191006	OTHER6A-NOT CORRECTLY ZC	0.096	LDR		1/2 AC Min.	W-2-M				AREAS OF FLOODING SENSITIVITY		Cabazon Conservation Area		SGPWA
528132006	OTHER6A-NOT CORRECTLY ZC	0.129	LDR		1/2 AC Min.	W-2-M				AREAS OF FLOODING SENSITIVITY		Cabazon Conservation Area		SGPWA
528115002	OTHER6A-NOT CORRECTLY ZC	0.145	LDR		1/2 AC Min.	W-2-M				AREAS OF FLOODING SENSITIVITY		Cabazon Conservation Area		SGPWA
528193007	OTHER6A-NOT CORRECTLY ZC	0.097	LDR		1/2 AC Min.	W-2-M				AREAS OF FLOODING SENSITIVITY		Cabazon Conservation Area		SGPWA
528192024	OTHER6A-NOT CORRECTLY ZC	0.097	LDR		1/2 AC Min.	C-P-S				AREAS OF FLOODING SENSITIVITY		Cabazon Conservation Area		SGPWA
528192003	OTHER6A-NOT CORRECTLY ZC	0.097	LDR		1/2 AC Min.	C-P-S				AREAS OF FLOODING SENSITIVITY		Cabazon Conservation Area		SGPWA
528182004	OTHER6A-NOT CORRECTLY ZC	0.117	LDR		1/2 AC Min.	W-2-M				AREAS OF FLOODING SENSITIVITY		Cabazon Conservation Area		SGPWA
528116007	OTHER6A-NOT CORRECTLY ZC	0.101	LDR		1/2 AC Min.	W-2-M				AREAS OF FLOODING SENSITIVITY		Cabazon Conservation Area		SGPWA

Appendix A - Housing Inventory List

528197008	OTHER6A-NOT CORRECTLY ZC	0.095	LDR		1/2 AC Min.	W-2-M				AREAS OF FLOODING SENSITIVITY		Cabazon Conservation Area		SGPWA
528204006	OTHER6A-NOT CORRECTLY ZC	0.097	LDR		1/2 AC Min.	W-2-M				AREAS OF FLOODING SENSITIVITY		Cabazon Conservation Area		SGPWA
528193020	OTHER6A-NOT CORRECTLY ZC	0.097	LDR		1/2 AC Min.	W-2-M				AREAS OF FLOODING SENSITIVITY		Cabazon Conservation Area		SGPWA
528142042	OTHER6A-NOT CORRECTLY ZC	0.166	LDR		1/2 AC Min.	W-2-M				AREAS OF FLOODING SENSITIVITY		Cabazon Conservation Area		SGPWA
528193022	OTHER6A-NOT CORRECTLY ZC	0.097	LDR		1/2 AC Min.	W-2-M				AREAS OF FLOODING SENSITIVITY		Cabazon Conservation Area		SGPWA
528195026	OTHER6A-NOT CORRECTLY ZC	0.097	LDR		1/2 AC Min.	W-2-M				AREAS OF FLOODING SENSITIVITY		Cabazon Conservation Area		SGPWA
519280003	OTHER6A-NOT CORRECTLY ZC	1.037	LDR	CCO	1/2 AC Min.	W-2				AREAS OF FLOODING SENSITIVITY		Cabazon Conservation Area		SGPWA
528223006	OTHER6A-NOT CORRECTLY ZC	0.123	LDR		1/2 AC Min.	W-2-M				AREAS OF FLOODING SENSITIVITY		Cabazon Conservation Area		SGPWA
528206007	OTHER6A-NOT CORRECTLY ZC	0.095	LDR		1/2 AC Min.	W-2-M				AREAS OF FLOODING SENSITIVITY		Cabazon Conservation Area		SGPWA
528117001	OTHER6A-NOT CORRECTLY ZC	0.163	LDR		1/2 AC Min.	W-2-M				AREAS OF FLOODING SENSITIVITY		Cabazon Conservation Area		SGPWA
528202001	OTHER6A-NOT CORRECTLY ZC	0.096	LDR		1/2 AC Min.	W-2-M				AREAS OF FLOODING SENSITIVITY		Cabazon Conservation Area		SGPWA
528116004	OTHER6A-NOT CORRECTLY ZC	0.104	LDR		1/2 AC Min.	W-2-M				AREAS OF FLOODING SENSITIVITY		Cabazon Conservation Area		SGPWA
528206002	OTHER6A-NOT CORRECTLY ZC	0.099	LDR		1/2 AC Min.	W-2-M				AREAS OF FLOODING SENSITIVITY		Cabazon Conservation Area		SGPWA
526101027	OTHER6A-NOT CORRECTLY ZC	0.383	LDR	CCO	1/2 AC Min.	W-2-M								SGPWA
528115005	OTHER6A-NOT CORRECTLY ZC	0.147	LDR		1/2 AC Min.	W-2-M				AREAS OF FLOODING SENSITIVITY		Cabazon Conservation Area		SGPWA
519360013	OTHER6A-NOT CORRECTLY ZC	4.367	LDR	CCO	1/2 AC Min.	W-2-M								SGPWA
528216015	OTHER6A-NOT CORRECTLY ZC	0.135	LDR		1/2 AC Min.	W-2-M				AREAS OF FLOODING SENSITIVITY		Cabazon Conservation Area		SGPWA
528182005	OTHER6A-NOT CORRECTLY ZC	0.114	LDR		1/2 AC Min.	W-2-M				AREAS OF FLOODING SENSITIVITY		Cabazon Conservation Area		SGPWA
519360026	OTHER6A-NOT CORRECTLY ZC	0.968	LDR	CCO	1/2 AC Min.	W-2-M								SGPWA
528203001	OTHER6A-NOT CORRECTLY ZC	0.098	LDR		1/2 AC Min.	W-2-M				AREAS OF FLOODING SENSITIVITY		Cabazon Conservation Area		SGPWA

Appendix A - Housing Inventory List

528204007	OTHER6A-NOT CORRECTLY ZC	0.100	LDR		1/2 AC Min.	W-2-M				AREAS OF FLOODING SENSITIVITY		Cabazon Conservation Area		SGPWA
528203005	OTHER6A-NOT CORRECTLY ZC	0.100	LDR		1/2 AC Min.	W-2-M				AREAS OF FLOODING SENSITIVITY		Cabazon Conservation Area		SGPWA
528211002	OTHER6A-NOT CORRECTLY ZC	0.133	LDR		1/2 AC Min.	W-2-M				AREAS OF FLOODING SENSITIVITY		Cabazon Conservation Area		SGPWA
528182041	OTHER6A-NOT CORRECTLY ZC	0.118	LDR		1/2 AC Min.	W-2-M				AREAS OF FLOODING SENSITIVITY		Cabazon Conservation Area		SGPWA
528194001	OTHER6A-NOT CORRECTLY ZC	0.095	LDR		1/2 AC Min.	W-2-M				AREAS OF FLOODING SENSITIVITY		Cabazon Conservation Area		SGPWA
528131019	OTHER6A-NOT CORRECTLY ZC	0.138	LDR		1/2 AC Min.	W-2-M				AREAS OF FLOODING SENSITIVITY		Cabazon Conservation Area		SGPWA
528205003	OTHER6A-NOT CORRECTLY ZC	0.098	LDR		1/2 AC Min.	W-2-M				AREAS OF FLOODING SENSITIVITY		Cabazon Conservation Area		SGPWA
528182044	OTHER6A-NOT CORRECTLY ZC	0.122	LDR		1/2 AC Min.	W-2-M				AREAS OF FLOODING SENSITIVITY		Cabazon Conservation Area		SGPWA
528182047	OTHER6A-NOT CORRECTLY ZC	0.122	LDR		1/2 AC Min.	W-2-M				AREAS OF FLOODING SENSITIVITY		Cabazon Conservation Area		SGPWA
528196014	OTHER6A-NOT CORRECTLY ZC	0.094	LDR		1/2 AC Min.	W-2-M				AREAS OF FLOODING SENSITIVITY		Cabazon Conservation Area		SGPWA
528223003	OTHER6A-NOT CORRECTLY ZC	0.119	LDR		1/2 AC Min.	W-2-M				AREAS OF FLOODING SENSITIVITY		Cabazon Conservation Area		SGPWA
528182002	OTHER6A-NOT CORRECTLY ZC	0.115	LDR		1/2 AC Min.	W-2-M				AREAS OF FLOODING SENSITIVITY		Cabazon Conservation Area		SGPWA
528132001	OTHER6A-NOT CORRECTLY ZC	0.153	LDR		1/2 AC Min.	W-2-M				AREAS OF FLOODING SENSITIVITY		Cabazon Conservation Area		SGPWA
528202013	OTHER6A-NOT CORRECTLY ZC	0.098	LDR		1/2 AC Min.	W-2-M				AREAS OF FLOODING SENSITIVITY		Cabazon Conservation Area		SGPWA
519270005	OTHER6A-NOT CORRECTLY ZC	0.328	LDR	CCO	1/2 AC Min.	W-2-M								SGPWA
528214018	OTHER6A-NOT CORRECTLY ZC	0.116	LDR		1/2 AC Min.	W-2-M				AREAS OF FLOODING SENSITIVITY		Cabazon Conservation Area		SGPWA
528213001	OTHER6A-NOT CORRECTLY ZC	0.156	LDR		1/2 AC Min.	W-2-M				AREAS OF FLOODING SENSITIVITY		Cabazon Conservation Area		SGPWA
528134024	OTHER6A-NOT CORRECTLY ZC	0.172	LDR		1/2 AC Min.	W-2-M				AREAS OF FLOODING SENSITIVITY		Cabazon Conservation Area		SGPWA
528195016	OTHER6A-NOT CORRECTLY ZC	0.098	LDR		1/2 AC Min.	W-2-M				AREAS OF FLOODING SENSITIVITY		Cabazon Conservation Area		SGPWA

Appendix A - Housing Inventory List

528205001	OTHER6A-NOT CORRECTLY ZC	0.099	LDR		1/2 AC Min.	W-2-M				AREAS OF FLOODING SENSITIVITY		Cabazon Conservation Area		SGPWA
528216012	OTHER6A-NOT CORRECTLY ZC	0.181	LDR		1/2 AC Min.	W-2-M				AREAS OF FLOODING SENSITIVITY		Cabazon Conservation Area		SGPWA
528192016	OTHER6A-NOT CORRECTLY ZC	0.098	LDR		1/2 AC Min.	W-2-M				AREAS OF FLOODING SENSITIVITY		Cabazon Conservation Area		SGPWA
528203018	OTHER6A-NOT CORRECTLY ZC	0.097	LDR		1/2 AC Min.	W-2-M				AREAS OF FLOODING SENSITIVITY		Cabazon Conservation Area		SGPWA
528182013	OTHER6A-NOT CORRECTLY ZC	0.138	LDR		1/2 AC Min.	W-2-M				AREAS OF FLOODING SENSITIVITY		Cabazon Conservation Area		SGPWA
528196004	OTHER6A-NOT CORRECTLY ZC	0.098	LDR		1/2 AC Min.	W-2-M				AREAS OF FLOODING SENSITIVITY		Cabazon Conservation Area		SGPWA
528117006	OTHER6A-NOT CORRECTLY ZC	0.134	LDR		1/2 AC Min.	W-2-M				AREAS OF FLOODING SENSITIVITY		Cabazon Conservation Area		SGPWA
528182036	OTHER6A-NOT CORRECTLY ZC	0.117	LDR		1/2 AC Min.	W-2-M				AREAS OF FLOODING SENSITIVITY		Cabazon Conservation Area		SGPWA
528134010	OTHER6A-NOT CORRECTLY ZC	0.158	LDR		1/2 AC Min.	W-2-M				AREAS OF FLOODING SENSITIVITY		Cabazon Conservation Area		SGPWA
528122008	OTHER6A-NOT CORRECTLY ZC	0.217	LDR		1/2 AC Min.	W-2-M				AREAS OF FLOODING SENSITIVITY		Cabazon Conservation Area		SGPWA
528204013	OTHER6A-NOT CORRECTLY ZC	0.096	LDR		1/2 AC Min.	W-2-M				AREAS OF FLOODING SENSITIVITY		Cabazon Conservation Area		SGPWA
528213009	OTHER6A-NOT CORRECTLY ZC	0.145	LDR		1/2 AC Min.	W-2-M				AREAS OF FLOODING SENSITIVITY		Cabazon Conservation Area		SGPWA
528197012	OTHER6A-NOT CORRECTLY ZC	0.096	LDR		1/2 AC Min.	W-2-M				AREAS OF FLOODING SENSITIVITY		Cabazon Conservation Area		SGPWA
528182038	OTHER6A-NOT CORRECTLY ZC	0.117	LDR		1/2 AC Min.	W-2-M				AREAS OF FLOODING SENSITIVITY		Cabazon Conservation Area		SGPWA
528135008	OTHER6A-NOT CORRECTLY ZC	0.117	LDR		1/2 AC Min.	W-2-M				AREAS OF FLOODING SENSITIVITY		Cabazon Conservation Area		SGPWA
528214021	OTHER6A-NOT CORRECTLY ZC	0.113	LDR		1/2 AC Min.	W-2-M				AREAS OF FLOODING SENSITIVITY		Cabazon Conservation Area		SGPWA
528114021	OTHER6A-NOT CORRECTLY ZC	0.125	LDR		1/2 AC Min.	W-2-M				AREAS OF FLOODING SENSITIVITY		Cabazon Conservation Area		SGPWA
528131005	OTHER6A-NOT CORRECTLY ZC	0.122	LDR		1/2 AC Min.	W-2-M				AREAS OF FLOODING SENSITIVITY		Cabazon Conservation Area		SGPWA

Appendix A - Housing Inventory List

528132002	OTHER6A-NOT CORRECTLY ZC	0.153	LDR		1/2 AC Min.	W-2-M				AREAS OF FLOODING SENSITIVITY		Cabazon Conservation Area		SGPWA
528134012	OTHER6A-NOT CORRECTLY ZC	0.155	LDR		1/2 AC Min.	W-2-M				AREAS OF FLOODING SENSITIVITY		Cabazon Conservation Area		SGPWA
528134023	OTHER6A-NOT CORRECTLY ZC	0.171	LDR		1/2 AC Min.	W-2-M				AREAS OF FLOODING SENSITIVITY		Cabazon Conservation Area		SGPWA
528182042	OTHER6A-NOT CORRECTLY ZC	0.124	LDR		1/2 AC Min.	W-2-M				AREAS OF FLOODING SENSITIVITY		Cabazon Conservation Area		SGPWA
528192006	OTHER6A-NOT CORRECTLY ZC	0.099	LDR		1/2 AC Min.	W-2-M				AREAS OF FLOODING SENSITIVITY		Cabazon Conservation Area		SGPWA
528206005	OTHER6A-NOT CORRECTLY ZC	0.100	LDR		1/2 AC Min.	W-2-M				AREAS OF FLOODING SENSITIVITY		Santa Rosa and San Jacinto Mountains Conservation Area		SGPWA
528153008	OTHER6A-NOT CORRECTLY ZC	0.163	LDR		1/2 AC Min.	W-2-M				AREAS OF FLOODING SENSITIVITY		Cabazon Conservation Area		SGPWA
528113015	OTHER6A-NOT CORRECTLY ZC	0.143	LDR		1/2 AC Min.	W-2-M				AREAS OF FLOODING SENSITIVITY		Cabazon Conservation Area		SGPWA
528202005	OTHER6A-NOT CORRECTLY ZC	0.097	LDR		1/2 AC Min.	W-2-M				AREAS OF FLOODING SENSITIVITY		Cabazon Conservation Area		SGPWA
528197004	OTHER6A-NOT CORRECTLY ZC	0.096	LDR		1/2 AC Min.	W-2-M				AREAS OF FLOODING SENSITIVITY		Cabazon Conservation Area		SGPWA
528113006	OTHER6A-NOT CORRECTLY ZC	0.124	LDR		1/2 AC Min.	W-2-M				AREAS OF FLOODING SENSITIVITY		Cabazon Conservation Area		SGPWA
528203013	OTHER6A-NOT CORRECTLY ZC	0.098	LDR		1/2 AC Min.	W-2-M				AREAS OF FLOODING SENSITIVITY		Cabazon Conservation Area		SGPWA
528222027	OTHER6A-NOT CORRECTLY ZC	0.111	LDR		1/2 AC Min.	W-2-M				AREAS OF FLOODING SENSITIVITY		Cabazon Conservation Area		SGPWA
528181003	OTHER6A-NOT CORRECTLY ZC	0.127	LDR		1/2 AC Min.	W-2-M				AREAS OF FLOODING SENSITIVITY		Cabazon Conservation Area		SGPWA
528181006	OTHER6A-NOT CORRECTLY ZC	0.127	LDR		1/2 AC Min.	W-2-M				AREAS OF FLOODING SENSITIVITY		Cabazon Conservation Area		SGPWA
528215030	OTHER6A-NOT CORRECTLY ZC	0.114	LDR		1/2 AC Min.	W-2-M				AREAS OF FLOODING SENSITIVITY		Cabazon Conservation Area		SGPWA
528196002	OTHER6A-NOT CORRECTLY ZC	0.097	LDR		1/2 AC Min.	W-2-M				AREAS OF FLOODING SENSITIVITY		Cabazon Conservation Area		SGPWA

Appendix A - Housing Inventory List

528214024	OTHER6A-NOT CORRECTLY ZC	0.115	LDR		1/2 AC Min.	W-2-M				AREAS OF FLOODING SENSITIVITY		Cabazon Conservation Area		SGPWA
528194017	OTHER6A-NOT CORRECTLY ZC	0.098	LDR		1/2 AC Min.	W-2-M				AREAS OF FLOODING SENSITIVITY		Cabazon Conservation Area		SGPWA
528191002	OTHER6A-NOT CORRECTLY ZC	0.095	LDR		1/2 AC Min.	W-2-M				AREAS OF FLOODING SENSITIVITY		Cabazon Conservation Area		SGPWA
528203006	OTHER6A-NOT CORRECTLY ZC	0.101	LDR		1/2 AC Min.	W-2-M				AREAS OF FLOODING SENSITIVITY		Cabazon Conservation Area		SGPWA
528193011	OTHER6A-NOT CORRECTLY ZC	0.096	LDR		1/2 AC Min.	W-2-M				AREAS OF FLOODING SENSITIVITY		Cabazon Conservation Area		SGPWA
528223008	OTHER6A-NOT CORRECTLY ZC	0.122	LDR		1/2 AC Min.	W-2-M				AREAS OF FLOODING SENSITIVITY		Cabazon Conservation Area		SGPWA
528182046	OTHER6A-NOT CORRECTLY ZC	0.124	LDR		1/2 AC Min.	W-2-M				AREAS OF FLOODING SENSITIVITY		Cabazon Conservation Area		SGPWA
528153023	OTHER6A-NOT CORRECTLY ZC	0.171	LDR		1/2 AC Min.	W-2-M				AREAS OF FLOODING SENSITIVITY		Cabazon Conservation Area		SGPWA
528142005	OTHER6A-NOT CORRECTLY ZC	0.167	LDR		1/2 AC Min.	W-2-M				AREAS OF FLOODING SENSITIVITY		Cabazon Conservation Area		SGPWA
528132008	OTHER6A-NOT CORRECTLY ZC	0.127	LDR		1/2 AC Min.	W-2-M				AREAS OF FLOODING SENSITIVITY		Cabazon Conservation Area		SGPWA
528115004	OTHER6A-NOT CORRECTLY ZC	0.152	LDR		1/2 AC Min.	W-2-M				AREAS OF FLOODING SENSITIVITY		Cabazon Conservation Area		SGPWA
528133002	OTHER6A-NOT CORRECTLY ZC	0.104	LDR		1/2 AC Min.	W-2-M				AREAS OF FLOODING SENSITIVITY		Cabazon Conservation Area		SGPWA
528142022	OTHER6A-NOT CORRECTLY ZC	0.165	LDR		1/2 AC Min.	W-2-M				AREAS OF FLOODING SENSITIVITY		Cabazon Conservation Area		SGPWA
528175005	OTHER6A-NOT CORRECTLY ZC	0.120	LDR		1/2 AC Min.	W-2-M				AREAS OF FLOODING SENSITIVITY		Cabazon Conservation Area		SGPWA
528182039	OTHER6A-NOT CORRECTLY ZC	0.117	LDR		1/2 AC Min.	W-2-M				AREAS OF FLOODING SENSITIVITY		Cabazon Conservation Area		SGPWA
528197001	OTHER6A-NOT CORRECTLY ZC	0.094	LDR		1/2 AC Min.	W-2-M				AREAS OF FLOODING SENSITIVITY		Cabazon Conservation Area		SGPWA
528195018	OTHER6A-NOT CORRECTLY ZC	0.098	LDR		1/2 AC Min.	W-2-M				AREAS OF FLOODING SENSITIVITY		Cabazon Conservation Area		SGPWA
528222025	OTHER6A-NOT CORRECTLY ZC	0.112	LDR		1/2 AC Min.	W-2-M				AREAS OF FLOODING SENSITIVITY		Cabazon Conservation Area		SGPWA

Appendix A - Housing Inventory List

528134018	OTHER6A-NOT CORRECTLY ZC	0.178	LDR		1/2 AC Min.	W-2-M				AREAS OF FLOODING SENSITIVITY		Cabazon Conservation Area		SGPWA
528153001	OTHER6A-NOT CORRECTLY ZC	0.149	LDR		1/2 AC Min.	W-2-M				AREAS OF FLOODING SENSITIVITY		Cabazon Conservation Area		SGPWA
528182032	OTHER6A-NOT CORRECTLY ZC	0.116	LDR		1/2 AC Min.	W-2-M				AREAS OF FLOODING SENSITIVITY		Cabazon Conservation Area		SGPWA
528216003	OTHER6A-NOT CORRECTLY ZC	0.121	LDR		1/2 AC Min.	W-2-M				AREAS OF FLOODING SENSITIVITY		Santa Rosa and San Jacinto Mountains Conservation Area		SGPWA
528211003	OTHER6A-NOT CORRECTLY ZC	0.140	LDR		1/2 AC Min.	W-2-M				AREAS OF FLOODING SENSITIVITY		Cabazon Conservation Area		SGPWA
528116009	OTHER6A-NOT CORRECTLY ZC	0.110	LDR		1/2 AC Min.	W-2-M				AREAS OF FLOODING SENSITIVITY		Cabazon Conservation Area		SGPWA
528207003	OTHER6A-NOT CORRECTLY ZC	0.094	LDR		1/2 AC Min.	W-2-M				AREAS OF FLOODING SENSITIVITY		Cabazon Conservation Area		SGPWA
528223025	OTHER6A-NOT CORRECTLY ZC	0.125	LDR		1/2 AC Min.	W-2-M				AREAS OF FLOODING SENSITIVITY		Santa Rosa and San Jacinto Mountains Conservation Area		SGPWA
528222030	OTHER6A-NOT CORRECTLY ZC	0.115	LDR		1/2 AC Min.	W-2-M				AREAS OF FLOODING SENSITIVITY		Cabazon Conservation Area		SGPWA
528182015	OTHER6A-NOT CORRECTLY ZC	0.126	LDR		1/2 AC Min.	W-2-M				AREAS OF FLOODING SENSITIVITY		Cabazon Conservation Area		SGPWA
528131021	OTHER6A-NOT CORRECTLY ZC	0.133	LDR		1/2 AC Min.	W-2-M				AREAS OF FLOODING SENSITIVITY		Cabazon Conservation Area		SGPWA
528216009	OTHER6A-NOT CORRECTLY ZC	0.122	LDR		1/2 AC Min.	W-2-M				AREAS OF FLOODING SENSITIVITY		Cabazon Conservation Area		SGPWA
528153002	OTHER6A-NOT CORRECTLY ZC	0.212	LDR		1/2 AC Min.	W-2-M				AREAS OF FLOODING SENSITIVITY		Cabazon Conservation Area		SGPWA
528215027	OTHER6A-NOT CORRECTLY ZC	0.115	LDR		1/2 AC Min.	W-2-M				AREAS OF FLOODING SENSITIVITY		Cabazon Conservation Area		SGPWA
528114008	OTHER6A-NOT CORRECTLY ZC	0.122	LDR		1/2 AC Min.	W-2-M				AREAS OF FLOODING SENSITIVITY		Cabazon Conservation Area		SGPWA
528192018	OTHER6A-NOT CORRECTLY ZC	0.097	LDR		1/2 AC Min.	W-2-M				AREAS OF FLOODING SENSITIVITY		Cabazon Conservation Area		SGPWA
528202002	OTHER6A-NOT CORRECTLY ZC	0.098	LDR		1/2 AC Min.	W-2-M				AREAS OF FLOODING SENSITIVITY		Cabazon Conservation Area		SGPWA

Appendix A - Housing Inventory List

528191008	OTHER6A-NOT CORRECTLY ZC	0.093	LDR		1/2 AC Min.	W-2-M				AREAS OF FLOODING SENSITIVITY		Cabazon Conservation Area		SGPWA
528201005	OTHER6A-NOT CORRECTLY ZC	0.101	LDR		1/2 AC Min.	W-2-M				AREAS OF FLOODING SENSITIVITY		Cabazon Conservation Area		SGPWA
528192017	OTHER6A-NOT CORRECTLY ZC	0.099	LDR		1/2 AC Min.	W-2-M				AREAS OF FLOODING SENSITIVITY		Cabazon Conservation Area		SGPWA
526110009	OTHER6A-NOT CORRECTLY ZC	1.019	LDR	CCO	1/2 AC Min.	W-2-M								SGPWA
528113012	OTHER6A-NOT CORRECTLY ZC	0.122	LDR		1/2 AC Min.	W-2-M				AREAS OF FLOODING SENSITIVITY		Cabazon Conservation Area		SGPWA
528201007	OTHER6A-NOT CORRECTLY ZC	0.099	LDR		1/2 AC Min.	W-2-M				AREAS OF FLOODING SENSITIVITY		Cabazon Conservation Area		SGPWA
528196009	OTHER6A-NOT CORRECTLY ZC	0.100	LDR		1/2 AC Min.	W-2-M				AREAS OF FLOODING SENSITIVITY		Cabazon Conservation Area		SGPWA
526160004	OTHER6A-NOT CORRECTLY ZC	9.693	LDR	CCO	1/2 AC Min.	W-2				AREAS OF FLOODING SENSITIVITY		Cabazon Conservation Area		SGPWA
528215018	OTHER6A-NOT CORRECTLY ZC	0.141	LDR		1/2 AC Min.	W-2-M				AREAS OF FLOODING SENSITIVITY		Cabazon Conservation Area		SGPWA
528194020	OTHER6A-NOT CORRECTLY ZC	0.098	LDR		1/2 AC Min.	W-2-M				AREAS OF FLOODING SENSITIVITY		Cabazon Conservation Area		SGPWA
528132005	OTHER6A-NOT CORRECTLY ZC	0.134	LDR		1/2 AC Min.	W-2-M				AREAS OF FLOODING SENSITIVITY		Cabazon Conservation Area		SGPWA
528193018	OTHER6A-NOT CORRECTLY ZC	0.099	LDR		1/2 AC Min.	W-2-M				AREAS OF FLOODING SENSITIVITY		Cabazon Conservation Area		SGPWA
528135010	OTHER6A-NOT CORRECTLY ZC	0.141	LDR		1/2 AC Min.	W-2-M				AREAS OF FLOODING SENSITIVITY		Cabazon Conservation Area		SGPWA
528222031	OTHER6A-NOT CORRECTLY ZC	0.105	LDR		1/2 AC Min.	W-2-M				AREAS OF FLOODING SENSITIVITY		Cabazon Conservation Area		SGPWA
528117005	OTHER6A-NOT CORRECTLY ZC	0.128	LDR		1/2 AC Min.	W-2-M				AREAS OF FLOODING SENSITIVITY		Cabazon Conservation Area		SGPWA
526170012	OTHER6A-NOT CORRECTLY ZC	0.964	LDR	CCO	1/2 AC Min.	W-2-M				AREAS OF FLOODING SENSITIVITY		Cabazon Conservation Area		SGPWA
528122046	OTHER6A-NOT CORRECTLY ZC	0.510	LDR		1/2 AC Min.	W-2-M				AREAS OF FLOODING SENSITIVITY		Cabazon Conservation Area		SGPWA
528195013	OTHER6A-NOT CORRECTLY ZC	0.095	LDR		1/2 AC Min.	W-2-M				AREAS OF FLOODING SENSITIVITY		Cabazon Conservation Area		SGPWA
528114015	OTHER6A-NOT CORRECTLY ZC	0.139	LDR		1/2 AC Min.	W-2-M				AREAS OF FLOODING SENSITIVITY		Cabazon Conservation Area		SGPWA



Appendix A - Housing Inventory List

528201002	OTHER6A-NOT CORRECTLY ZC	0.100	LDR		1/2 AC Min.	W-2-M				AREAS OF FLOODING SENSITIVITY		Cabazon Conservation Area		SGPWA
528153016	OTHER6A-NOT CORRECTLY ZC	0.178	LDR		1/2 AC Min.	W-2-M				AREAS OF FLOODING SENSITIVITY		Cabazon Conservation Area		SGPWA
528176003	OTHER6A-NOT CORRECTLY ZC	0.109	LDR		1/2 AC Min.	W-2-M				AREAS OF FLOODING SENSITIVITY		Cabazon Conservation Area		SGPWA
528196024	OTHER6A-NOT CORRECTLY ZC	0.098	LDR		1/2 AC Min.	W-2-M				AREAS OF FLOODING SENSITIVITY		Cabazon Conservation Area		SGPWA
519270008	OTHER6A-NOT CORRECTLY ZC	3.267	LDR	CCO	1/2 AC Min.	W-2-M								SGPWA
528222001	OTHER6A-NOT CORRECTLY ZC	0.115	LDR		1/2 AC Min.	W-2-M				AREAS OF FLOODING SENSITIVITY		Cabazon Conservation Area		SGPWA
528214001	OTHER6A-NOT CORRECTLY ZC	0.134	LDR		1/2 AC Min.	W-2-M				AREAS OF FLOODING SENSITIVITY		Cabazon Conservation Area		SGPWA
528214023	OTHER6A-NOT CORRECTLY ZC	0.114	LDR		1/2 AC Min.	W-2-M				AREAS OF FLOODING SENSITIVITY		Cabazon Conservation Area		SGPWA
528213004	OTHER6A-NOT CORRECTLY ZC	0.152	LDR		1/2 AC Min.	W-2-M				AREAS OF FLOODING SENSITIVITY		Cabazon Conservation Area		SGPWA
528203002	OTHER6A-NOT CORRECTLY ZC	0.102	LDR		1/2 AC Min.	W-2-M				AREAS OF FLOODING SENSITIVITY		Cabazon Conservation Area		SGPWA
528222003	OTHER6A-NOT CORRECTLY ZC	0.113	LDR		1/2 AC Min.	W-2-M				AREAS OF FLOODING SENSITIVITY		Cabazon Conservation Area		SGPWA
528142040	OTHER6A-NOT CORRECTLY ZC	0.169	LDR		1/2 AC Min.	W-2-M				AREAS OF FLOODING SENSITIVITY		Cabazon Conservation Area		SGPWA
528153014	OTHER6A-NOT CORRECTLY ZC	0.173	LDR		1/2 AC Min.	W-2-M				AREAS OF FLOODING SENSITIVITY		Cabazon Conservation Area		SGPWA
528215032	OTHER6A-NOT CORRECTLY ZC	0.135	LDR		1/2 AC Min.	W-2-M				AREAS OF FLOODING SENSITIVITY		Cabazon Conservation Area		SGPWA
528193012	OTHER6A-NOT CORRECTLY ZC	0.099	LDR		1/2 AC Min.	W-2-M				AREAS OF FLOODING SENSITIVITY		Cabazon Conservation Area		SGPWA
528205002	OTHER6A-NOT CORRECTLY ZC	0.098	LDR		1/2 AC Min.	W-2-M				AREAS OF FLOODING SENSITIVITY		Cabazon Conservation Area		SGPWA
528131020	OTHER6A-NOT CORRECTLY ZC	0.137	LDR		1/2 AC Min.	W-2-M				AREAS OF FLOODING SENSITIVITY		Cabazon Conservation Area		SGPWA
528194009	OTHER6A-NOT CORRECTLY ZC	0.098	LDR		1/2 AC Min.	W-2-M				AREAS OF FLOODING SENSITIVITY		Cabazon Conservation Area		SGPWA
528214017	OTHER6A-NOT CORRECTLY ZC	0.114	LDR		1/2 AC Min.	W-2-M				AREAS OF FLOODING SENSITIVITY		Cabazon Conservation Area		SGPWA

Appendix A - Housing Inventory List

528205014	OTHER6A-NOT CORRECTLY ZC	0.096	LDR		1/2 AC Min.	W-2-M				AREAS OF FLOODING SENSITIVITY		Cabazon Conservation Area		SGPWA
528195005	OTHER6A-NOT CORRECTLY ZC	0.097	LDR		1/2 AC Min.	W-2-M				AREAS OF FLOODING SENSITIVITY		Cabazon Conservation Area		SGPWA
528203012	OTHER6A-NOT CORRECTLY ZC	0.098	LDR		1/2 AC Min.	W-2-M				AREAS OF FLOODING SENSITIVITY		Cabazon Conservation Area		SGPWA
528194010	OTHER6A-NOT CORRECTLY ZC	0.100	LDR		1/2 AC Min.	W-2-M				AREAS OF FLOODING SENSITIVITY		Cabazon Conservation Area		SGPWA
528216004	OTHER6A-NOT CORRECTLY ZC	0.119	LDR		1/2 AC Min.	W-2-M				AREAS OF FLOODING SENSITIVITY		Santa Rosa and San Jacinto Mountains Conservation Area		SGPWA
528192025	OTHER6A-NOT CORRECTLY ZC	0.099	LDR		1/2 AC Min.	C-P-S				AREAS OF FLOODING SENSITIVITY		Cabazon Conservation Area		SGPWA
519424003	OTHER6A-NOT CORRECTLY ZC	2.848	LDR	CCO	1/2 AC Min.	W-2				AREAS OF FLOODING SENSITIVITY		Cabazon Conservation Area		SGPWA
528121029	OTHER6A-NOT CORRECTLY ZC	0.120	LDR		1/2 AC Min.	W-2-M				AREAS OF FLOODING SENSITIVITY		Cabazon Conservation Area		SGPWA
528142015	OTHER6A-NOT CORRECTLY ZC	0.169	LDR		1/2 AC Min.	W-2-M				AREAS OF FLOODING SENSITIVITY		Cabazon Conservation Area		SGPWA
528223024	OTHER6A-NOT CORRECTLY ZC	0.121	LDR		1/2 AC Min.	W-2-M				AREAS OF FLOODING SENSITIVITY		Santa Rosa and San Jacinto Mountains Conservation Area		SGPWA
528182030	OTHER6A-NOT CORRECTLY ZC	0.117	LDR		1/2 AC Min.	W-2-M				AREAS OF FLOODING SENSITIVITY		Cabazon Conservation Area		SGPWA
528194024	OTHER6A-NOT CORRECTLY ZC	0.099	LDR		1/2 AC Min.	W-2-M				AREAS OF FLOODING SENSITIVITY		Cabazon Conservation Area		SGPWA
528112036	OTHER6A-NOT CORRECTLY ZC	0.110	LDR		1/2 AC Min.	W-2-M				AREAS OF FLOODING SENSITIVITY		Cabazon Conservation Area		SGPWA
528213013	OTHER6A-NOT CORRECTLY ZC	0.154	LDR		1/2 AC Min.	W-2-M				AREAS OF FLOODING SENSITIVITY		Cabazon Conservation Area		SGPWA
528215013	OTHER6A-NOT CORRECTLY ZC	0.153	LDR		1/2 AC Min.	W-2-M				AREAS OF FLOODING SENSITIVITY		Cabazon Conservation Area		SGPWA
528154011	OTHER6A-NOT CORRECTLY ZC	0.141	LDR		1/2 AC Min.	W-2-M				AREAS OF FLOODING SENSITIVITY		Cabazon Conservation Area		SGPWA
528215004	OTHER6A-NOT CORRECTLY ZC	0.112	LDR		1/2 AC Min.	W-2-M				AREAS OF FLOODING SENSITIVITY		Cabazon Conservation Area		SGPWA

Appendix A - Housing Inventory List

528182045	OTHER6A-NOT CORRECTLY ZC	0.118	LDR		1/2 AC Min.	W-2-M				AREAS OF FLOODING SENSITIVITY		Cabazon Conservation Area		SGPWA
528131012	OTHER6A-NOT CORRECTLY ZC	0.126	LDR		1/2 AC Min.	W-2-M				AREAS OF FLOODING SENSITIVITY		Cabazon Conservation Area		SGPWA
519310005	OTHER6A-NOT CORRECTLY ZC	4.445	LDR	CCO	1/2 AC Min.	W-2-M-2 1/2				AREAS OF FLOODING SENSITIVITY				SGPWA
528201001	OTHER6A-NOT CORRECTLY ZC	0.100	LDR		1/2 AC Min.	W-2-M				AREAS OF FLOODING SENSITIVITY		Cabazon Conservation Area		SGPWA
528196025	OTHER6A-NOT CORRECTLY ZC	0.099	LDR		1/2 AC Min.	W-2-M				AREAS OF FLOODING SENSITIVITY		Cabazon Conservation Area		SGPWA
528215010	OTHER6A-NOT CORRECTLY ZC	0.114	LDR		1/2 AC Min.	W-2-M				AREAS OF FLOODING SENSITIVITY		Cabazon Conservation Area		SGPWA
528222015	OTHER6A-NOT CORRECTLY ZC	0.134	LDR		1/2 AC Min.	W-2-M				AREAS OF FLOODING SENSITIVITY		Cabazon Conservation Area		SGPWA
528182024	OTHER6A-NOT CORRECTLY ZC	0.204	LDR		1/2 AC Min.	W-2-M				AREAS OF FLOODING SENSITIVITY		Cabazon Conservation Area		SGPWA
528194007	OTHER6A-NOT CORRECTLY ZC	0.098	LDR		1/2 AC Min.	W-2-M				AREAS OF FLOODING SENSITIVITY		Cabazon Conservation Area		SGPWA
528195017	OTHER6A-NOT CORRECTLY ZC	0.097	LDR		1/2 AC Min.	W-2-M				AREAS OF FLOODING SENSITIVITY		Cabazon Conservation Area		SGPWA
528197006	OTHER6A-NOT CORRECTLY ZC	0.097	LDR		1/2 AC Min.	W-2-M				AREAS OF FLOODING SENSITIVITY		Cabazon Conservation Area		SGPWA
528196013	OTHER6A-NOT CORRECTLY ZC	0.097	LDR		1/2 AC Min.	W-2-M				AREAS OF FLOODING SENSITIVITY		Cabazon Conservation Area		SGPWA
528181002	OTHER6A-NOT CORRECTLY ZC	0.126	LDR		1/2 AC Min.	W-2-M				AREAS OF FLOODING SENSITIVITY		Cabazon Conservation Area		SGPWA
528134017	OTHER6A-NOT CORRECTLY ZC	0.176	LDR		1/2 AC Min.	W-2-M				AREAS OF FLOODING SENSITIVITY		Cabazon Conservation Area		SGPWA
528203016	OTHER6A-NOT CORRECTLY ZC	0.094	LDR		1/2 AC Min.	W-2-M				AREAS OF FLOODING SENSITIVITY		Cabazon Conservation Area		SGPWA
528153010	OTHER6A-NOT CORRECTLY ZC	0.158	LDR		1/2 AC Min.	W-2-M				AREAS OF FLOODING SENSITIVITY		Cabazon Conservation Area		SGPWA
528131024	OTHER6A-NOT CORRECTLY ZC	0.132	LDR		1/2 AC Min.	W-2-M				AREAS OF FLOODING SENSITIVITY		Cabazon Conservation Area		SGPWA
528194011	OTHER6A-NOT CORRECTLY ZC	0.098	LDR		1/2 AC Min.	W-2-M				AREAS OF FLOODING SENSITIVITY		Cabazon Conservation Area		SGPWA



Appendix A - Housing Inventory List

528154012	OTHER6A-NOT CORRECTLY ZC	0.144	LDR		1/2 AC Min.	W-2-M				AREAS OF FLOODING SENSITIVITY		Cabazon Conservation Area		SGPWA
528195024	OTHER6A-NOT CORRECTLY ZC	0.099	LDR		1/2 AC Min.	W-2-M				AREAS OF FLOODING SENSITIVITY		Cabazon Conservation Area		SGPWA
528201009	OTHER6A-NOT CORRECTLY ZC	0.096	LDR		1/2 AC Min.	W-2-M				AREAS OF FLOODING SENSITIVITY		Santa Rosa and San Jacinto Mountains Conservation Area		SGPWA
528176006	OTHER6A-NOT CORRECTLY ZC	0.111	LDR		1/2 AC Min.	W-2-M				AREAS OF FLOODING SENSITIVITY		Cabazon Conservation Area		SGPWA
528121023	OTHER6A-NOT CORRECTLY ZC	0.122	LDR		1/2 AC Min.	W-2-M				AREAS OF FLOODING SENSITIVITY		Cabazon Conservation Area		SGPWA
528196006	OTHER6A-NOT CORRECTLY ZC	0.100	LDR		1/2 AC Min.	W-2-M				AREAS OF FLOODING SENSITIVITY		Cabazon Conservation Area		SGPWA
528131029	OTHER6A-NOT CORRECTLY ZC	0.115	LDR		1/2 AC Min.	W-2-M				AREAS OF FLOODING SENSITIVITY		Cabazon Conservation Area		SGPWA
528115008	OTHER6A-NOT CORRECTLY ZC	0.150	LDR		1/2 AC Min.	W-2-M				AREAS OF FLOODING SENSITIVITY		Cabazon Conservation Area		SGPWA
528182006	OTHER6A-NOT CORRECTLY ZC	0.118	LDR		1/2 AC Min.	W-2-M				AREAS OF FLOODING SENSITIVITY		Cabazon Conservation Area		SGPWA
528204012	OTHER6A-NOT CORRECTLY ZC	0.094	LDR		1/2 AC Min.	W-2-M				AREAS OF FLOODING SENSITIVITY		Cabazon Conservation Area		SGPWA
528153015	OTHER6A-NOT CORRECTLY ZC	0.194	LDR		1/2 AC Min.	W-2-M				AREAS OF FLOODING SENSITIVITY		Cabazon Conservation Area		SGPWA
528122020	OTHER6A-NOT CORRECTLY ZC	0.171	LDR		1/2 AC Min.	W-2-M				AREAS OF FLOODING SENSITIVITY		Cabazon Conservation Area		SGPWA
528115007	OTHER6A-NOT CORRECTLY ZC	0.149	LDR		1/2 AC Min.	W-2-M				AREAS OF FLOODING SENSITIVITY		Cabazon Conservation Area		SGPWA
528191001	OTHER6A-NOT CORRECTLY ZC	0.095	LDR		1/2 AC Min.	W-2-M				AREAS OF FLOODING SENSITIVITY		Cabazon Conservation Area		SGPWA
528223007	OTHER6A-NOT CORRECTLY ZC	0.124	LDR		1/2 AC Min.	W-2-M				AREAS OF FLOODING SENSITIVITY		Cabazon Conservation Area		SGPWA
528142034	OTHER6A-NOT CORRECTLY ZC	0.167	LDR		1/2 AC Min.	W-2-M				AREAS OF FLOODING SENSITIVITY		Cabazon Conservation Area		SGPWA
528122021	OTHER6A-NOT CORRECTLY ZC	0.170	LDR		1/2 AC Min.	W-2-M				AREAS OF FLOODING SENSITIVITY		Cabazon Conservation Area		SGPWA

Appendix A - Housing Inventory List

528205013	OTHER6A-NOT CORRECTLY ZC	0.099	LDR		1/2 AC Min.	W-2-M				AREAS OF FLOODING SENSITIVITY		Cabazon Conservation Area		SGPWA
528192013	OTHER6A-NOT CORRECTLY ZC	0.099	LDR		1/2 AC Min.	W-2-M				AREAS OF FLOODING SENSITIVITY		Cabazon Conservation Area		SGPWA
528191004	OTHER6A-NOT CORRECTLY ZC	0.094	LDR		1/2 AC Min.	W-2-M				AREAS OF FLOODING SENSITIVITY		Cabazon Conservation Area		SGPWA
528197009	OTHER6A-NOT CORRECTLY ZC	0.096	LDR		1/2 AC Min.	W-2-M				AREAS OF FLOODING SENSITIVITY		Cabazon Conservation Area		SGPWA
528193006	OTHER6A-NOT CORRECTLY ZC	0.099	LDR		1/2 AC Min.	W-2-M				AREAS OF FLOODING SENSITIVITY		Cabazon Conservation Area		SGPWA
528132004	OTHER6A-NOT CORRECTLY ZC	0.170	LDR		1/2 AC Min.	W-2-M				AREAS OF FLOODING SENSITIVITY		Cabazon Conservation Area		SGPWA
528203007	OTHER6A-NOT CORRECTLY ZC	0.101	LDR		1/2 AC Min.	W-2-M				AREAS OF FLOODING SENSITIVITY		Cabazon Conservation Area		SGPWA
528181009	OTHER6A-NOT CORRECTLY ZC	0.138	LDR		1/2 AC Min.	W-2-M				AREAS OF FLOODING SENSITIVITY		Cabazon Conservation Area		SGPWA
528195015	OTHER6A-NOT CORRECTLY ZC	0.098	LDR		1/2 AC Min.	W-2-M				AREAS OF FLOODING SENSITIVITY		Cabazon Conservation Area		SGPWA
528195003	OTHER6A-NOT CORRECTLY ZC	0.097	LDR		1/2 AC Min.	W-2-M				AREAS OF FLOODING SENSITIVITY		Cabazon Conservation Area		SGPWA
528196010	OTHER6A-NOT CORRECTLY ZC	0.097	LDR		1/2 AC Min.	W-2-M				AREAS OF FLOODING SENSITIVITY		Cabazon Conservation Area		SGPWA
528113017	OTHER6A-NOT CORRECTLY ZC	0.130	LDR		1/2 AC Min.	W-2-M				AREAS OF FLOODING SENSITIVITY		Cabazon Conservation Area		SGPWA
528207001	OTHER6A-NOT CORRECTLY ZC	0.095	LDR		1/2 AC Min.	W-2-M				AREAS OF FLOODING SENSITIVITY		Cabazon Conservation Area		SGPWA
528142007	OTHER6A-NOT CORRECTLY ZC	0.169	LDR		1/2 AC Min.	W-2-M				AREAS OF FLOODING SENSITIVITY		Cabazon Conservation Area		SGPWA
528192001	OTHER6A-NOT CORRECTLY ZC	0.097	LDR		1/2 AC Min.	C-P-S				AREAS OF FLOODING SENSITIVITY		Cabazon Conservation Area		SGPWA
528182028	OTHER6A-NOT CORRECTLY ZC	0.114	LDR		1/2 AC Min.	W-2-M				AREAS OF FLOODING SENSITIVITY		Cabazon Conservation Area		SGPWA
528116005	OTHER6A-NOT CORRECTLY ZC	0.097	LDR		1/2 AC Min.	W-2-M				AREAS OF FLOODING SENSITIVITY		Cabazon Conservation Area		SGPWA

Appendix A - Housing Inventory List

528216006	OTHER6A-NOT CORRECTLY ZC	0.119	LDR		1/2 AC Min.	W-2-M				AREAS OF FLOODING SENSITIVITY		Santa Rosa and San Jacinto Mountains Conservation Area		SGPWA
528182020	OTHER6A-NOT CORRECTLY ZC	0.126	LDR		1/2 AC Min.	W-2-M				AREAS OF FLOODING SENSITIVITY		Cabazon Conservation Area		SGPWA
528122005	OTHER6A-NOT CORRECTLY ZC	0.173	LDR		1/2 AC Min.	W-2-M				AREAS OF FLOODING SENSITIVITY		Cabazon Conservation Area		SGPWA
528193015	OTHER6A-NOT CORRECTLY ZC	0.100	LDR		1/2 AC Min.	W-2-M				AREAS OF FLOODING SENSITIVITY		Cabazon Conservation Area		SGPWA
528183003	OTHER6A-NOT CORRECTLY ZC	0.131	LDR		1/2 AC Min.	W-2-M				AREAS OF FLOODING SENSITIVITY		Cabazon Conservation Area		SGPWA
528196019	OTHER6A-NOT CORRECTLY ZC	0.098	LDR		1/2 AC Min.	W-2-M				AREAS OF FLOODING SENSITIVITY		Cabazon Conservation Area		SGPWA
528192012	OTHER6A-NOT CORRECTLY ZC	0.098	LDR		1/2 AC Min.	W-2-M				AREAS OF FLOODING SENSITIVITY		Cabazon Conservation Area		SGPWA
528194004	OTHER6A-NOT CORRECTLY ZC	0.097	LDR		1/2 AC Min.	W-2-M				AREAS OF FLOODING SENSITIVITY		Cabazon Conservation Area		SGPWA
528212003	OTHER6A-NOT CORRECTLY ZC	0.142	LDR		1/2 AC Min.	W-2-M				AREAS OF FLOODING SENSITIVITY		Cabazon Conservation Area		SGPWA
528196012	OTHER6A-NOT CORRECTLY ZC	0.101	LDR		1/2 AC Min.	W-2-M				AREAS OF FLOODING SENSITIVITY		Cabazon Conservation Area		SGPWA
528182012	OTHER6A-NOT CORRECTLY ZC	0.119	LDR		1/2 AC Min.	W-2-M				AREAS OF FLOODING SENSITIVITY		Cabazon Conservation Area		SGPWA
528201008	OTHER6A-NOT CORRECTLY ZC	0.098	LDR		1/2 AC Min.	W-2-M				AREAS OF FLOODING SENSITIVITY		Cabazon Conservation Area		SGPWA
528213010	OTHER6A-NOT CORRECTLY ZC	0.143	LDR		1/2 AC Min.	W-2-M				AREAS OF FLOODING SENSITIVITY		Cabazon Conservation Area		SGPWA
528131014	OTHER6A-NOT CORRECTLY ZC	0.090	LDR		1/2 AC Min.	W-2-M				AREAS OF FLOODING SENSITIVITY		Cabazon Conservation Area		SGPWA
528153020	OTHER6A-NOT CORRECTLY ZC	0.170	LDR		1/2 AC Min.	W-2-M				AREAS OF FLOODING SENSITIVITY		Cabazon Conservation Area		SGPWA
528196016	OTHER6A-NOT CORRECTLY ZC	0.096	LDR		1/2 AC Min.	W-2-M				AREAS OF FLOODING SENSITIVITY		Cabazon Conservation Area		SGPWA
526101028	OTHER6A-NOT CORRECTLY ZC	1.649	LDR	CCO	1/2 AC Min.	W-2-M								SGPWA
526160008	OTHER6A-NOT CORRECTLY ZC	9.273	LDR	CCO	1/2 AC Min.	W-2				AREAS OF FLOODING SENSITIVITY		Cabazon Conservation Area		SGPWA

Appendix A - Housing Inventory List

528204014	OTHER6A-NOT CORRECTLY ZC	0.093	LDR		1/2 AC Min.	W-2-M				AREAS OF FLOODING SENSITIVITY		Cabazon Conservation Area		SGPWA
528202015	OTHER6A-NOT CORRECTLY ZC	0.100	LDR		1/2 AC Min.	W-2-M				AREAS OF FLOODING SENSITIVITY		Cabazon Conservation Area		SGPWA
528113013	OTHER6A-NOT CORRECTLY ZC	0.122	LDR		1/2 AC Min.	W-2-M				AREAS OF FLOODING SENSITIVITY		Cabazon Conservation Area		SGPWA
528193003	OTHER6A-NOT CORRECTLY ZC	0.096	LDR		1/2 AC Min.	W-2-M				AREAS OF FLOODING SENSITIVITY		Cabazon Conservation Area		SGPWA
528133001	OTHER6A-NOT CORRECTLY ZC	0.104	LDR		1/2 AC Min.	W-2-M				AREAS OF FLOODING SENSITIVITY		Cabazon Conservation Area		SGPWA
528118003	OTHER6A-NOT CORRECTLY ZC	0.105	LDR		1/2 AC Min.	W-2-M				AREAS OF FLOODING SENSITIVITY		Cabazon Conservation Area		SGPWA
528223023	OTHER6A-NOT CORRECTLY ZC	0.117	LDR		1/2 AC Min.	W-2-M				AREAS OF FLOODING SENSITIVITY		Santa Rosa and San Jacinto Mountains Conservation Area		SGPWA
528121032	OTHER6A-NOT CORRECTLY ZC	0.118	LDR		1/2 AC Min.	W-2-M				AREAS OF FLOODING SENSITIVITY		Cabazon Conservation Area		SGPWA
528195004	OTHER6A-NOT CORRECTLY ZC	0.097	LDR		1/2 AC Min.	W-2-M				AREAS OF FLOODING SENSITIVITY		Cabazon Conservation Area		SGPWA
528196008	OTHER6A-NOT CORRECTLY ZC	0.100	LDR		1/2 AC Min.	W-2-M				AREAS OF FLOODING SENSITIVITY		Cabazon Conservation Area		SGPWA
528202006	OTHER6A-NOT CORRECTLY ZC	0.097	LDR		1/2 AC Min.	W-2-M				AREAS OF FLOODING SENSITIVITY		Cabazon Conservation Area		SGPWA
528215028	OTHER6A-NOT CORRECTLY ZC	0.114	LDR		1/2 AC Min.	W-2-M				AREAS OF FLOODING SENSITIVITY		Cabazon Conservation Area		SGPWA
528215003	OTHER6A-NOT CORRECTLY ZC	0.113	LDR		1/2 AC Min.	W-2-M				AREAS OF FLOODING SENSITIVITY		Cabazon Conservation Area		SGPWA
528193021	OTHER6A-NOT CORRECTLY ZC	0.102	LDR		1/2 AC Min.	W-2-M				AREAS OF FLOODING SENSITIVITY		Cabazon Conservation Area		SGPWA
528214012	OTHER6A-NOT CORRECTLY ZC	0.114	LDR		1/2 AC Min.	W-2-M				AREAS OF FLOODING SENSITIVITY		Cabazon Conservation Area		SGPWA
528202012	OTHER6A-NOT CORRECTLY ZC	0.099	LDR		1/2 AC Min.	W-2-M				AREAS OF FLOODING SENSITIVITY		Cabazon Conservation Area		SGPWA
528182043	OTHER6A-NOT CORRECTLY ZC	0.121	LDR		1/2 AC Min.	W-2-M				AREAS OF FLOODING SENSITIVITY		Cabazon Conservation Area		SGPWA



Appendix A - Housing Inventory List

528181001	OTHER6A-NOT CORRECTLY ZC	0.137	LDR		1/2 AC Min.	W-2-M				AREAS OF FLOODING SENSITIVITY		Cabazon Conservation Area		SGPWA
528194008	OTHER6A-NOT CORRECTLY ZC	0.096	LDR		1/2 AC Min.	W-2-M				AREAS OF FLOODING SENSITIVITY		Cabazon Conservation Area		SGPWA
528215008	OTHER6A-NOT CORRECTLY ZC	0.115	LDR		1/2 AC Min.	W-2-M				AREAS OF FLOODING SENSITIVITY		Cabazon Conservation Area		SGPWA
528222002	OTHER6A-NOT CORRECTLY ZC	0.113	LDR		1/2 AC Min.	W-2-M				AREAS OF FLOODING SENSITIVITY		Cabazon Conservation Area		SGPWA
528205006	OTHER6A-NOT CORRECTLY ZC	0.098	LDR		1/2 AC Min.	W-2-M				AREAS OF FLOODING SENSITIVITY		Cabazon Conservation Area		SGPWA
528181008	OTHER6A-NOT CORRECTLY ZC	0.124	LDR		1/2 AC Min.	W-2-M				AREAS OF FLOODING SENSITIVITY		Cabazon Conservation Area		SGPWA
528222028	OTHER6A-NOT CORRECTLY ZC	0.113	LDR		1/2 AC Min.	W-2-M				AREAS OF FLOODING SENSITIVITY		Cabazon Conservation Area		SGPWA
528193010	OTHER6A-NOT CORRECTLY ZC	0.096	LDR		1/2 AC Min.	W-2-M				AREAS OF FLOODING SENSITIVITY		Cabazon Conservation Area		SGPWA
528153027	OTHER6A-NOT CORRECTLY ZC	0.215	LDR		1/2 AC Min.	W-2-M				AREAS OF FLOODING SENSITIVITY		Cabazon Conservation Area		SGPWA
519280005	OTHER6A-NOT CORRECTLY ZC	0.069	LDR	CCO	1/2 AC Min.	W-2				AREAS OF FLOODING SENSITIVITY				SGPWA
528104025	OTHER6A-NOT CORRECTLY ZC	0.120	LDR		1/2 AC Min.	W-2-M				AREAS OF FLOODING SENSITIVITY		Cabazon Conservation Area		SGPWA
528202003	OTHER6A-NOT CORRECTLY ZC	0.097	LDR		1/2 AC Min.	W-2-M				AREAS OF FLOODING SENSITIVITY		Cabazon Conservation Area		SGPWA
528216005	OTHER6A-NOT CORRECTLY ZC	0.121	LDR		1/2 AC Min.	W-2-M				AREAS OF FLOODING SENSITIVITY		Santa Rosa and San Jacinto Mountains Conservation Area		SGPWA
528153022	OTHER6A-NOT CORRECTLY ZC	0.170	LDR		1/2 AC Min.	W-2-M				AREAS OF FLOODING SENSITIVITY		Cabazon Conservation Area		SGPWA
528192015	OTHER6A-NOT CORRECTLY ZC	0.098	LDR		1/2 AC Min.	W-2-M				AREAS OF FLOODING SENSITIVITY		Cabazon Conservation Area		SGPWA
528113014	OTHER6A-NOT CORRECTLY ZC	0.133	LDR		1/2 AC Min.	W-2-M				AREAS OF FLOODING SENSITIVITY		Cabazon Conservation Area		SGPWA
528192014	OTHER6A-NOT CORRECTLY ZC	0.100	LDR		1/2 AC Min.	W-2-M				AREAS OF FLOODING SENSITIVITY		Cabazon Conservation Area		SGPWA

Appendix A - Housing Inventory List

528215002	OTHER6A-NOT CORRECTLY ZC	0.114	LDR		1/2 AC Min.	W-2-M				AREAS OF FLOODING SENSITIVITY		Cabazon Conservation Area		SGPWA
528192011	OTHER6A-NOT CORRECTLY ZC	0.099	LDR		1/2 AC Min.	W-2-M				AREAS OF FLOODING SENSITIVITY		Cabazon Conservation Area		SGPWA
528122027	OTHER6A-NOT CORRECTLY ZC	0.219	LDR		1/2 AC Min.	W-2-M				AREAS OF FLOODING SENSITIVITY		Cabazon Conservation Area		SGPWA
528213015	OTHER6A-NOT CORRECTLY ZC	0.123	LDR		1/2 AC Min.	W-2-M				AREAS OF FLOODING SENSITIVITY		Cabazon Conservation Area		SGPWA
528116003	OTHER6A-NOT CORRECTLY ZC	0.103	LDR		1/2 AC Min.	W-2-M				AREAS OF FLOODING SENSITIVITY		Cabazon Conservation Area		SGPWA
528192010	OTHER6A-NOT CORRECTLY ZC	0.098	LDR		1/2 AC Min.	W-2-M				AREAS OF FLOODING SENSITIVITY		Cabazon Conservation Area		SGPWA
528134015	OTHER6A-NOT CORRECTLY ZC	0.151	LDR		1/2 AC Min.	W-2-M				AREAS OF FLOODING SENSITIVITY		Cabazon Conservation Area		SGPWA
528181005	OTHER6A-NOT CORRECTLY ZC	0.124	LDR		1/2 AC Min.	W-2-M				AREAS OF FLOODING SENSITIVITY		Cabazon Conservation Area		SGPWA
528115015	OTHER6A-NOT CORRECTLY ZC	0.135	LDR		1/2 AC Min.	W-2-M				AREAS OF FLOODING SENSITIVITY		Cabazon Conservation Area		SGPWA
528153021	OTHER6A-NOT CORRECTLY ZC	0.177	LDR		1/2 AC Min.	W-2-M				AREAS OF FLOODING SENSITIVITY		Cabazon Conservation Area		SGPWA
528215017	OTHER6A-NOT CORRECTLY ZC	0.116	LDR		1/2 AC Min.	W-2-M				AREAS OF FLOODING SENSITIVITY		Cabazon Conservation Area		SGPWA
528176002	OTHER6A-NOT CORRECTLY ZC	0.114	LDR		1/2 AC Min.	W-2-M				AREAS OF FLOODING SENSITIVITY		Cabazon Conservation Area		SGPWA
528182007	OTHER6A-NOT CORRECTLY ZC	0.114	LDR		1/2 AC Min.	W-2-M				AREAS OF FLOODING SENSITIVITY		Cabazon Conservation Area		SGPWA
528202014	OTHER6A-NOT CORRECTLY ZC	0.099	LDR		1/2 AC Min.	W-2-M				AREAS OF FLOODING SENSITIVITY		Cabazon Conservation Area		SGPWA
528196005	OTHER6A-NOT CORRECTLY ZC	0.098	LDR		1/2 AC Min.	W-2-M				AREAS OF FLOODING SENSITIVITY		Cabazon Conservation Area		SGPWA
528131023	OTHER6A-NOT CORRECTLY ZC	0.138	LDR		1/2 AC Min.	W-2-M				AREAS OF FLOODING SENSITIVITY		Cabazon Conservation Area		SGPWA
528193023	OTHER6A-NOT CORRECTLY ZC	0.099	LDR		1/2 AC Min.	W-2-M				AREAS OF FLOODING SENSITIVITY		Cabazon Conservation Area		SGPWA
528182035	OTHER6A-NOT CORRECTLY ZC	0.139	LDR		1/2 AC Min.	W-2-M				AREAS OF FLOODING SENSITIVITY		Cabazon Conservation Area		SGPWA

Appendix A - Housing Inventory List

528122016	OTHER6A-NOT CORRECTLY ZC	0.166	LDR		1/2 AC Min.	W-2-M				AREAS OF FLOODING SENSITIVITY		Cabazon Conservation Area		SGPWA
528154010	OTHER6A-NOT CORRECTLY ZC	0.142	LDR		1/2 AC Min.	W-2-M				AREAS OF FLOODING SENSITIVITY		Cabazon Conservation Area		SGPWA
528195020	OTHER6A-NOT CORRECTLY ZC	0.098	LDR		1/2 AC Min.	W-2-M				AREAS OF FLOODING SENSITIVITY		Cabazon Conservation Area		SGPWA
528175006	OTHER6A-NOT CORRECTLY ZC	0.118	LDR		1/2 AC Min.	W-2-M				AREAS OF FLOODING SENSITIVITY		Cabazon Conservation Area		SGPWA
528172004	OTHER6A-NOT CORRECTLY ZC	0.151	LDR		1/2 AC Min.	W-2-M				AREAS OF FLOODING SENSITIVITY		Cabazon Conservation Area		SGPWA
526160002	OTHER6A-NOT CORRECTLY ZC	4.857	LDR	CCO	1/2 AC Min.	W-2								SGPWA
528214020	OTHER6A-NOT CORRECTLY ZC	0.115	LDR		1/2 AC Min.	W-2-M				AREAS OF FLOODING SENSITIVITY		Cabazon Conservation Area		SGPWA
528204005	OTHER6A-NOT CORRECTLY ZC	0.099	LDR		1/2 AC Min.	W-2-M				AREAS OF FLOODING SENSITIVITY		Cabazon Conservation Area		SGPWA
528197013	OTHER6A-NOT CORRECTLY ZC	0.093	LDR		1/2 AC Min.	W-2-M				AREAS OF FLOODING SENSITIVITY		Cabazon Conservation Area		SGPWA
528193025	OTHER6A-NOT CORRECTLY ZC	0.099	LDR		1/2 AC Min.	W-2-M				AREAS OF FLOODING SENSITIVITY		Cabazon Conservation Area		SGPWA
528196015	OTHER6A-NOT CORRECTLY ZC	0.098	LDR		1/2 AC Min.	W-2-M				AREAS OF FLOODING SENSITIVITY		Cabazon Conservation Area		SGPWA
528172005	OTHER6A-NOT CORRECTLY ZC	0.137	LDR		1/2 AC Min.	W-2-M				AREAS OF FLOODING SENSITIVITY		Cabazon Conservation Area		SGPWA
528116001	OTHER6A-NOT CORRECTLY ZC	0.110	LDR		1/2 AC Min.	W-2-M				AREAS OF FLOODING SENSITIVITY		Cabazon Conservation Area		SGPWA
528197007	OTHER6A-NOT CORRECTLY ZC	0.094	LDR		1/2 AC Min.	W-2-M				AREAS OF FLOODING SENSITIVITY		Cabazon Conservation Area		SGPWA
528203017	OTHER6A-NOT CORRECTLY ZC	0.098	LDR		1/2 AC Min.	W-2-M				AREAS OF FLOODING SENSITIVITY		Cabazon Conservation Area		SGPWA
528213012	OTHER6A-NOT CORRECTLY ZC	0.113	LDR		1/2 AC Min.	W-2-M				AREAS OF FLOODING SENSITIVITY		Cabazon Conservation Area		SGPWA
528142027	OTHER6A-NOT CORRECTLY ZC	0.170	LDR		1/2 AC Min.	W-2-M				AREAS OF FLOODING SENSITIVITY		Cabazon Conservation Area		SGPWA
528212004	OTHER6A-NOT CORRECTLY ZC	0.111	LDR		1/2 AC Min.	W-2-M				AREAS OF FLOODING SENSITIVITY		Cabazon Conservation Area		SGPWA
528197005	OTHER6A-NOT CORRECTLY ZC	0.094	LDR		1/2 AC Min.	W-2-M				AREAS OF FLOODING SENSITIVITY		Cabazon Conservation Area		SGPWA

Appendix A - Housing Inventory List

528193013	OTHER6A-NOT CORRECTLY ZC	0.097	LDR		1/2 AC Min.	W-2-M				AREAS OF FLOODING SENSITIVITY		Cabazon Conservation Area		SGPWA
528153006	OTHER6A-NOT CORRECTLY ZC	0.161	LDR		1/2 AC Min.	W-2-M				AREAS OF FLOODING SENSITIVITY		Cabazon Conservation Area		SGPWA
528215007	OTHER6A-NOT CORRECTLY ZC	0.113	LDR		1/2 AC Min.	W-2-M				AREAS OF FLOODING SENSITIVITY		Cabazon Conservation Area		SGPWA
528215021	OTHER6A-NOT CORRECTLY ZC	0.112	LDR		1/2 AC Min.	W-2-M				AREAS OF FLOODING SENSITIVITY		Cabazon Conservation Area		SGPWA
528153005	OTHER6A-NOT CORRECTLY ZC	0.165	LDR		1/2 AC Min.	W-2-M				AREAS OF FLOODING SENSITIVITY		Cabazon Conservation Area		SGPWA
528135001	OTHER6A-NOT CORRECTLY ZC	0.140	LDR		1/2 AC Min.	W-2-M				AREAS OF FLOODING SENSITIVITY		Cabazon Conservation Area		SGPWA
528195001	OTHER6A-NOT CORRECTLY ZC	0.096	LDR		1/2 AC Min.	W-2-M				AREAS OF FLOODING SENSITIVITY		Cabazon Conservation Area		SGPWA
528192020	OTHER6A-NOT CORRECTLY ZC	0.099	LDR		1/2 AC Min.	W-2-M				AREAS OF FLOODING SENSITIVITY		Cabazon Conservation Area		SGPWA
528213002	OTHER6A-NOT CORRECTLY ZC	0.165	LDR		1/2 AC Min.	W-2-M				AREAS OF FLOODING SENSITIVITY		Cabazon Conservation Area		SGPWA
528203014	OTHER6A-NOT CORRECTLY ZC	0.097	LDR		1/2 AC Min.	W-2-M				AREAS OF FLOODING SENSITIVITY		Cabazon Conservation Area		SGPWA
528213008	OTHER6A-NOT CORRECTLY ZC	0.152	LDR		1/2 AC Min.	W-2-M				AREAS OF FLOODING SENSITIVITY		Cabazon Conservation Area		SGPWA
528182017	OTHER6A-NOT CORRECTLY ZC	0.124	LDR		1/2 AC Min.	W-2-M				AREAS OF FLOODING SENSITIVITY		Cabazon Conservation Area		SGPWA
528134026	OTHER6A-NOT CORRECTLY ZC	0.172	LDR		1/2 AC Min.	W-2-M				AREAS OF FLOODING SENSITIVITY		Cabazon Conservation Area		SGPWA
528114009	OTHER6A-NOT CORRECTLY ZC	0.122	LDR		1/2 AC Min.	W-2-M				AREAS OF FLOODING SENSITIVITY		Cabazon Conservation Area		SGPWA
528131018	OTHER6A-NOT CORRECTLY ZC	0.136	LDR		1/2 AC Min.	W-2-M				AREAS OF FLOODING SENSITIVITY		Cabazon Conservation Area		SGPWA
528191013	OTHER6A-NOT CORRECTLY ZC	0.094	LDR		1/2 AC Min.	W-2-M				AREAS OF FLOODING SENSITIVITY		Cabazon Conservation Area		SGPWA
528196026	OTHER6A-NOT CORRECTLY ZC	0.095	LDR		1/2 AC Min.	W-2-M				AREAS OF FLOODING SENSITIVITY		Cabazon Conservation Area		SGPWA
528223004	OTHER6A-NOT CORRECTLY ZC	0.127	LDR		1/2 AC Min.	W-2-M				AREAS OF FLOODING SENSITIVITY		Cabazon Conservation Area		SGPWA

Appendix A - Housing Inventory List

528214006	OTHER6A-NOT CORRECTLY ZC	0.113	LDR		1/2 AC Min.	W-2-M				AREAS OF FLOODING SENSITIVITY		Cabazon Conservation Area		SGPWA
528196003	OTHER6A-NOT CORRECTLY ZC	0.099	LDR		1/2 AC Min.	W-2-M				AREAS OF FLOODING SENSITIVITY		Cabazon Conservation Area		SGPWA
528117004	OTHER6A-NOT CORRECTLY ZC	0.129	LDR		1/2 AC Min.	W-2-M				AREAS OF FLOODING SENSITIVITY		Cabazon Conservation Area		SGPWA
528195014	OTHER6A-NOT CORRECTLY ZC	0.096	LDR		1/2 AC Min.	W-2-M				AREAS OF FLOODING SENSITIVITY		Cabazon Conservation Area		SGPWA
528205015	OTHER6A-NOT CORRECTLY ZC	0.099	LDR		1/2 AC Min.	W-2-M				AREAS OF FLOODING SENSITIVITY		Cabazon Conservation Area		SGPWA
528191011	OTHER6A-NOT CORRECTLY ZC	0.093	LDR		1/2 AC Min.	W-2-M				AREAS OF FLOODING SENSITIVITY		Cabazon Conservation Area		SGPWA
528216007	OTHER6A-NOT CORRECTLY ZC	0.119	LDR		1/2 AC Min.	W-2-M				AREAS OF FLOODING SENSITIVITY		Cabazon Conservation Area		SGPWA
528134016	OTHER6A-NOT CORRECTLY ZC	0.175	LDR		1/2 AC Min.	W-2-M				AREAS OF FLOODING SENSITIVITY		Cabazon Conservation Area		SGPWA
528215025	OTHER6A-NOT CORRECTLY ZC	0.114	LDR		1/2 AC Min.	W-2-M				AREAS OF FLOODING SENSITIVITY		Cabazon Conservation Area		SGPWA
528205011	OTHER6A-NOT CORRECTLY ZC	0.097	LDR		1/2 AC Min.	W-2-M				AREAS OF FLOODING SENSITIVITY		Cabazon Conservation Area		SGPWA
528176008	OTHER6A-NOT CORRECTLY ZC	0.111	LDR		1/2 AC Min.	W-2-M						Santa Rosa and San Jacinto Mountains Conservation Area		SGPWA
528182037	OTHER6A-NOT CORRECTLY ZC	0.115	LDR		1/2 AC Min.	W-2-M				AREAS OF FLOODING SENSITIVITY		Cabazon Conservation Area		SGPWA
528212001	OTHER6A-NOT CORRECTLY ZC	0.161	LDR		1/2 AC Min.	W-2-M				AREAS OF FLOODING SENSITIVITY		Cabazon Conservation Area		SGPWA
528131009	OTHER6A-NOT CORRECTLY ZC	0.125	LDR		1/2 AC Min.	W-2-M				AREAS OF FLOODING SENSITIVITY		Cabazon Conservation Area		SGPWA
528142041	OTHER6A-NOT CORRECTLY ZC	0.167	LDR		1/2 AC Min.	W-2-M				AREAS OF FLOODING SENSITIVITY		Cabazon Conservation Area		SGPWA
528215012	OTHER6A-NOT CORRECTLY ZC	0.135	LDR		1/2 AC Min.	W-2-M				AREAS OF FLOODING SENSITIVITY		Cabazon Conservation Area		SGPWA
528205005	OTHER6A-NOT CORRECTLY ZC	0.098	LDR		1/2 AC Min.	W-2-M				AREAS OF FLOODING SENSITIVITY		Cabazon Conservation Area		SGPWA

Appendix A - Housing Inventory List

528193002	OTHER6A-NOT CORRECTLY ZC	0.098	LDR		1/2 AC Min.	W-2-M				AREAS OF FLOODING SENSITIVITY		Cabazon Conservation Area		SGPWA
528215024	OTHER6A-NOT CORRECTLY ZC	0.112	LDR		1/2 AC Min.	W-2-M				AREAS OF FLOODING SENSITIVITY		Cabazon Conservation Area		SGPWA
528161014	OTHER6A-NOT CORRECTLY ZC	0.166	LDR		1/2 AC Min.	W-2				AREAS OF FLOODING SENSITIVITY		Cabazon Conservation Area		SGPWA
528132003	OTHER6A-NOT CORRECTLY ZC	0.154	LDR		1/2 AC Min.	W-2-M				AREAS OF FLOODING SENSITIVITY		Cabazon Conservation Area		SGPWA
528104023	OTHER6A-NOT CORRECTLY ZC	0.121	LDR		1/2 AC Min.	W-2-M				AREAS OF FLOODING SENSITIVITY		Cabazon Conservation Area		SGPWA
528133004	OTHER6A-NOT CORRECTLY ZC	0.118	LDR		1/2 AC Min.	W-2-M				AREAS OF FLOODING SENSITIVITY		Cabazon Conservation Area		SGPWA
528205007	OTHER6A-NOT CORRECTLY ZC	0.100	LDR		1/2 AC Min.	W-2-M				AREAS OF FLOODING SENSITIVITY		Cabazon Conservation Area		SGPWA
528182003	OTHER6A-NOT CORRECTLY ZC	0.116	LDR		1/2 AC Min.	W-2-M				AREAS OF FLOODING SENSITIVITY		Cabazon Conservation Area		SGPWA
528214005	OTHER6A-NOT CORRECTLY ZC	0.114	LDR		1/2 AC Min.	W-2-M				AREAS OF FLOODING SENSITIVITY		Cabazon Conservation Area		SGPWA
528182016	OTHER6A-NOT CORRECTLY ZC	0.122	LDR		1/2 AC Min.	W-2-M				AREAS OF FLOODING SENSITIVITY		Cabazon Conservation Area		SGPWA
528204003	OTHER6A-NOT CORRECTLY ZC	0.097	LDR		1/2 AC Min.	W-2-M				AREAS OF FLOODING SENSITIVITY		Cabazon Conservation Area		SGPWA
528193019	OTHER6A-NOT CORRECTLY ZC	0.099	LDR		1/2 AC Min.	W-2-M				AREAS OF FLOODING SENSITIVITY		Cabazon Conservation Area		SGPWA
528207002	OTHER6A-NOT CORRECTLY ZC	0.100	LDR		1/2 AC Min.	W-2-M				AREAS OF FLOODING SENSITIVITY		Cabazon Conservation Area		SGPWA
528182040	OTHER6A-NOT CORRECTLY ZC	0.122	LDR		1/2 AC Min.	W-2-M				AREAS OF FLOODING SENSITIVITY		Cabazon Conservation Area		SGPWA
528182050	OTHER6A-NOT CORRECTLY ZC	0.138	LDR		1/2 AC Min.	W-2-M				AREAS OF FLOODING SENSITIVITY		Cabazon Conservation Area		SGPWA
528192007	OTHER6A-NOT CORRECTLY ZC	0.099	LDR		1/2 AC Min.	W-2-M				AREAS OF FLOODING SENSITIVITY		Cabazon Conservation Area		SGPWA
528203003	OTHER6A-NOT CORRECTLY ZC	0.097	LDR		1/2 AC Min.	W-2-M				AREAS OF FLOODING SENSITIVITY		Cabazon Conservation Area		SGPWA
528215015	OTHER6A-NOT CORRECTLY ZC	0.141	LDR		1/2 AC Min.	W-2-M				AREAS OF FLOODING SENSITIVITY		Cabazon Conservation Area		SGPWA

Appendix A - Housing Inventory List

528202004	OTHER6A-NOT CORRECTLY ZC	0.099	LDR		1/2 AC Min.	W-2-M				AREAS OF FLOODING SENSITIVITY		Cabazon Conservation Area		SGPWA
528135002	OTHER6A-NOT CORRECTLY ZC	0.126	LDR		1/2 AC Min.	W-2-M				AREAS OF FLOODING SENSITIVITY		Cabazon Conservation Area		SGPWA
528197002	OTHER6A-NOT CORRECTLY ZC	0.096	LDR		1/2 AC Min.	W-2-M				AREAS OF FLOODING SENSITIVITY		Cabazon Conservation Area		SGPWA
528193004	OTHER6A-NOT CORRECTLY ZC	0.097	LDR		1/2 AC Min.	W-2-M				AREAS OF FLOODING SENSITIVITY		Cabazon Conservation Area		SGPWA
528182048	OTHER6A-NOT CORRECTLY ZC	0.138	LDR		1/2 AC Min.	W-2-M				AREAS OF FLOODING SENSITIVITY		Cabazon Conservation Area		SGPWA
528191007	OTHER6A-NOT CORRECTLY ZC	0.095	LDR		1/2 AC Min.	W-2-M				AREAS OF FLOODING SENSITIVITY		Cabazon Conservation Area		SGPWA
528213011	OTHER6A-NOT CORRECTLY ZC	0.141	LDR		1/2 AC Min.	W-2-M				AREAS OF FLOODING SENSITIVITY		Cabazon Conservation Area		SGPWA
528204009	OTHER6A-NOT CORRECTLY ZC	0.095	LDR		1/2 AC Min.	W-2-M				AREAS OF FLOODING SENSITIVITY		Cabazon Conservation Area		SGPWA
528202011	OTHER6A-NOT CORRECTLY ZC	0.098	LDR		1/2 AC Min.	W-2-M				AREAS OF FLOODING SENSITIVITY		Cabazon Conservation Area		SGPWA
528122015	OTHER6A-NOT CORRECTLY ZC	0.169	LDR		1/2 AC Min.	W-2-M				AREAS OF FLOODING SENSITIVITY		Cabazon Conservation Area		SGPWA
528214002	OTHER6A-NOT CORRECTLY ZC	0.113	LDR		1/2 AC Min.	W-2-M				AREAS OF FLOODING SENSITIVITY		Cabazon Conservation Area		SGPWA
528115014	OTHER6A-NOT CORRECTLY ZC	0.130	LDR		1/2 AC Min.	W-2-M				AREAS OF FLOODING SENSITIVITY		Cabazon Conservation Area		SGPWA
528134021	OTHER6A-NOT CORRECTLY ZC	0.174	LDR		1/2 AC Min.	W-2-M				AREAS OF FLOODING SENSITIVITY		Cabazon Conservation Area		SGPWA
519210012	OTHER6A-NOT CORRECTLY ZC	0.565	LDR		1/2 AC Min.	W-2				AREAS OF FLOODING SENSITIVITY		Cabazon Conservation Area		SGPWA
528142008	OTHER6A-NOT CORRECTLY ZC	0.165	LDR		1/2 AC Min.	W-2-M				AREAS OF FLOODING SENSITIVITY		Cabazon Conservation Area		SGPWA
528203015	OTHER6A-NOT CORRECTLY ZC	0.099	LDR		1/2 AC Min.	W-2-M				AREAS OF FLOODING SENSITIVITY		Cabazon Conservation Area		SGPWA
528223019	OTHER6A-NOT CORRECTLY ZC	0.122	LDR		1/2 AC Min.	W-2-M				AREAS OF FLOODING SENSITIVITY		Cabazon Conservation Area		SGPWA
528221009	OTHER6A-NOT CORRECTLY ZC	0.135	LDR		1/2 AC Min.	W-2-M				AREAS OF FLOODING SENSITIVITY		Cabazon Conservation Area		SGPWA

Appendix A - Housing Inventory List

528203009	OTHER6A-NOT CORRECTLY ZC	0.098	LDR		1/2 AC Min.	W-2-M				AREAS OF FLOODING SENSITIVITY		Santa Rosa and San Jacinto Mountains Conservation Area		SGPWA
528223009	OTHER6A-NOT CORRECTLY ZC	0.121	LDR		1/2 AC Min.	W-2-M				AREAS OF FLOODING SENSITIVITY		Cabazon Conservation Area		SGPWA
528134006	OTHER6A-NOT CORRECTLY ZC	0.158	LDR		1/2 AC Min.	W-2-M				AREAS OF FLOODING SENSITIVITY		Cabazon Conservation Area		SGPWA
526101030	OTHER6A-NOT CORRECTLY ZC	0.845	LDR	CCO	1/2 AC Min.	W-2-M								SGPWA
528196011	OTHER6A-NOT CORRECTLY ZC	0.098	LDR		1/2 AC Min.	W-2-M				AREAS OF FLOODING SENSITIVITY		Cabazon Conservation Area		SGPWA
528212002	OTHER6A-NOT CORRECTLY ZC	0.156	LDR		1/2 AC Min.	W-2-M				AREAS OF FLOODING SENSITIVITY		Cabazon Conservation Area		SGPWA
528153007	OTHER6A-NOT CORRECTLY ZC	0.161	LDR		1/2 AC Min.	W-2-M				AREAS OF FLOODING SENSITIVITY		Cabazon Conservation Area		SGPWA
528115016	OTHER6A-NOT CORRECTLY ZC	0.131	LDR		1/2 AC Min.	W-2-M				AREAS OF FLOODING SENSITIVITY		Cabazon Conservation Area		SGPWA
528192009	OTHER6A-NOT CORRECTLY ZC	0.097	LDR		1/2 AC Min.	W-2-M				AREAS OF FLOODING SENSITIVITY		Cabazon Conservation Area		SGPWA
528172003	OTHER6A-NOT CORRECTLY ZC	0.179	LDR		1/2 AC Min.	W-2-M				AREAS OF FLOODING SENSITIVITY		Cabazon Conservation Area		SGPWA
528215019	OTHER6A-NOT CORRECTLY ZC	0.131	LDR		1/2 AC Min.	W-2-M				AREAS OF FLOODING SENSITIVITY		Cabazon Conservation Area		SGPWA
528211001	OTHER6A-NOT CORRECTLY ZC	0.127	LDR		1/2 AC Min.	W-2-M				AREAS OF FLOODING SENSITIVITY		Cabazon Conservation Area		SGPWA
528194018	OTHER6A-NOT CORRECTLY ZC	0.099	LDR		1/2 AC Min.	W-2-M				AREAS OF FLOODING SENSITIVITY		Cabazon Conservation Area		SGPWA
528195022	OTHER6A-NOT CORRECTLY ZC	0.098	LDR		1/2 AC Min.	W-2-M				AREAS OF FLOODING SENSITIVITY		Cabazon Conservation Area		SGPWA
528192023	OTHER6A-NOT CORRECTLY ZC	0.097	LDR		1/2 AC Min.	C-P-S				AREAS OF FLOODING SENSITIVITY		Cabazon Conservation Area		SGPWA
528131001	OTHER6A-NOT CORRECTLY ZC	0.132	LDR		1/2 AC Min.	W-2-M				AREAS OF FLOODING SENSITIVITY		Cabazon Conservation Area		SGPWA
528214007	OTHER6A-NOT CORRECTLY ZC	0.112	LDR		1/2 AC Min.	W-2-M				AREAS OF FLOODING SENSITIVITY		Cabazon Conservation Area		SGPWA
528154013	OTHER6A-NOT CORRECTLY ZC	0.112	LDR		1/2 AC Min.	W-2-M				AREAS OF FLOODING SENSITIVITY		Cabazon Conservation Area		SGPWA



Appendix A - Housing Inventory List

528134020	OTHER6A-NOT CORRECTLY ZC	0.176	LDR		1/2 AC Min.	W-2-M				AREAS OF FLOODING SENSITIVITY		Cabazon Conservation Area		SGPWA
528193024	OTHER6A-NOT CORRECTLY ZC	0.097	LDR		1/2 AC Min.	W-2-M				AREAS OF FLOODING SENSITIVITY		Cabazon Conservation Area		SGPWA
528115012	OTHER6A-NOT CORRECTLY ZC	0.128	LDR		1/2 AC Min.	W-2-M				AREAS OF FLOODING SENSITIVITY		Cabazon Conservation Area		SGPWA
528206006	OTHER6A-NOT CORRECTLY ZC	0.096	LDR		1/2 AC Min.	W-2-M				AREAS OF FLOODING SENSITIVITY		Santa Rosa and San Jacinto Mountains Conservation Area		SGPWA
528205004	OTHER6A-NOT CORRECTLY ZC	0.098	LDR		1/2 AC Min.	W-2-M				AREAS OF FLOODING SENSITIVITY		Cabazon Conservation Area		SGPWA
528115010	OTHER6A-NOT CORRECTLY ZC	0.126	LDR		1/2 AC Min.	W-2-M				AREAS OF FLOODING SENSITIVITY		Cabazon Conservation Area		SGPWA
528117002	OTHER6A-NOT CORRECTLY ZC	0.156	LDR		1/2 AC Min.	W-2-M				AREAS OF FLOODING SENSITIVITY		Cabazon Conservation Area		SGPWA
528104024	OTHER6A-NOT CORRECTLY ZC	0.120	LDR		1/2 AC Min.	W-2-M				AREAS OF FLOODING SENSITIVITY		Cabazon Conservation Area		SGPWA
528181004	OTHER6A-NOT CORRECTLY ZC	0.127	LDR		1/2 AC Min.	W-2-M				AREAS OF FLOODING SENSITIVITY		Cabazon Conservation Area		SGPWA
528214010	OTHER6A-NOT CORRECTLY ZC	0.151	LDR		1/2 AC Min.	W-2-M				AREAS OF FLOODING SENSITIVITY		Cabazon Conservation Area		SGPWA
528213014	OTHER6A-NOT CORRECTLY ZC	0.118	LDR		1/2 AC Min.	W-2-M				AREAS OF FLOODING SENSITIVITY		Cabazon Conservation Area		SGPWA
528192022	OTHER6A-NOT CORRECTLY ZC	0.101	LDR		1/2 AC Min.	C-P-S				AREAS OF FLOODING SENSITIVITY		Cabazon Conservation Area		SGPWA
528142010	OTHER6A-NOT CORRECTLY ZC	0.169	LDR		1/2 AC Min.	W-2-M				AREAS OF FLOODING SENSITIVITY		Cabazon Conservation Area		SGPWA
528193026	OTHER6A-NOT CORRECTLY ZC	0.097	LDR		1/2 AC Min.	W-2-M				AREAS OF FLOODING SENSITIVITY		Cabazon Conservation Area		SGPWA
528223021	OTHER6A-NOT CORRECTLY ZC	0.121	LDR		1/2 AC Min.	W-2-M				AREAS OF FLOODING SENSITIVITY		Santa Rosa and San Jacinto Mountains Conservation Area		SGPWA
528142018	OTHER6A-NOT CORRECTLY ZC	0.168	LDR		1/2 AC Min.	W-2-M				AREAS OF FLOODING SENSITIVITY		Cabazon Conservation Area		SGPWA
526160003	OTHER6A-NOT CORRECTLY ZC	9.658	LDR	CCO	1/2 AC Min.	W-2				AREAS OF FLOODING SENSITIVITY		Cabazon Conservation Area		SGPWA



Appendix A - Housing Inventory List

528122009	OTHER6A-NOT CORRECTLY ZC	0.214	LDR		1/2 AC Min.	W-2-M				AREAS OF FLOODING SENSITIVITY		Cabazon Conservation Area		SGPWA
528134030	OTHER6A-NOT CORRECTLY ZC	0.167	LDR		1/2 AC Min.	W-2-M				AREAS OF FLOODING SENSITIVITY		Cabazon Conservation Area		SGPWA
528213006	OTHER6A-NOT CORRECTLY ZC	0.173	LDR		1/2 AC Min.	W-2-M				AREAS OF FLOODING SENSITIVITY		Cabazon Conservation Area		SGPWA
528193008	OTHER6A-NOT CORRECTLY ZC	0.097	LDR		1/2 AC Min.	W-2-M				AREAS OF FLOODING SENSITIVITY		Cabazon Conservation Area		SGPWA
528196022	OTHER6A-NOT CORRECTLY ZC	0.098	LDR		1/2 AC Min.	W-2-M				AREAS OF FLOODING SENSITIVITY		Cabazon Conservation Area		SGPWA
528204011	OTHER6A-NOT CORRECTLY ZC	0.096	LDR		1/2 AC Min.	W-2-M				AREAS OF FLOODING SENSITIVITY		Cabazon Conservation Area		SGPWA
528135009	OTHER6A-NOT CORRECTLY ZC	0.119	LDR		1/2 AC Min.	W-2-M				AREAS OF FLOODING SENSITIVITY		Cabazon Conservation Area		SGPWA
528182019	OTHER6A-NOT CORRECTLY ZC	0.124	LDR		1/2 AC Min.	W-2-M				AREAS OF FLOODING SENSITIVITY		Cabazon Conservation Area		SGPWA
528216008	OTHER6A-NOT CORRECTLY ZC	0.117	LDR		1/2 AC Min.	W-2-M				AREAS OF FLOODING SENSITIVITY		Cabazon Conservation Area		SGPWA
528195007	OTHER6A-NOT CORRECTLY ZC	0.096	LDR		1/2 AC Min.	W-2-M				AREAS OF FLOODING SENSITIVITY		Cabazon Conservation Area		SGPWA
528204002	OTHER6A-NOT CORRECTLY ZC	0.099	LDR		1/2 AC Min.	W-2-M				AREAS OF FLOODING SENSITIVITY		Cabazon Conservation Area		SGPWA
528142024	OTHER6A-NOT CORRECTLY ZC	0.165	LDR		1/2 AC Min.	W-2-M				AREAS OF FLOODING SENSITIVITY		Cabazon Conservation Area		SGPWA
528161015	OTHER6A-NOT CORRECTLY ZC	0.170	LDR		1/2 AC Min.	W-2				AREAS OF FLOODING SENSITIVITY		Cabazon Conservation Area		SGPWA
528216013	OTHER6A-NOT CORRECTLY ZC	0.126	LDR		1/2 AC Min.	W-2-M				AREAS OF FLOODING SENSITIVITY		Cabazon Conservation Area		SGPWA
528191005	OTHER6A-NOT CORRECTLY ZC	0.095	LDR		1/2 AC Min.	W-2-M				AREAS OF FLOODING SENSITIVITY		Cabazon Conservation Area		SGPWA
528114028	OTHER6A-NOT CORRECTLY ZC	0.126	LDR		1/2 AC Min.	W-2-M				AREAS OF FLOODING SENSITIVITY		Cabazon Conservation Area		SGPWA
528191012	OTHER6A-NOT CORRECTLY ZC	0.095	LDR		1/2 AC Min.	W-2-M				AREAS OF FLOODING SENSITIVITY		Cabazon Conservation Area		SGPWA
528131016	OTHER6A-NOT CORRECTLY ZC	0.138	LDR		1/2 AC Min.	W-2-M				AREAS OF FLOODING SENSITIVITY		Cabazon Conservation Area		SGPWA

Appendix A - Housing Inventory List

528214009	OTHER6A-NOT CORRECTLY ZC	0.161	LDR		1/2 AC Min.	W-2-M				AREAS OF FLOODING SENSITIVITY		Cabazon Conservation Area		SGPWA
528214008	OTHER6A-NOT CORRECTLY ZC	0.140	LDR		1/2 AC Min.	W-2-M				AREAS OF FLOODING SENSITIVITY		Cabazon Conservation Area		SGPWA
528182029	OTHER6A-NOT CORRECTLY ZC	0.114	LDR		1/2 AC Min.	W-2-M				AREAS OF FLOODING SENSITIVITY		Cabazon Conservation Area		SGPWA
528182014	OTHER6A-NOT CORRECTLY ZC	0.145	LDR		1/2 AC Min.	W-2-M				AREAS OF FLOODING SENSITIVITY		Cabazon Conservation Area		SGPWA
528182018	OTHER6A-NOT CORRECTLY ZC	0.120	LDR		1/2 AC Min.	W-2-M				AREAS OF FLOODING SENSITIVITY		Cabazon Conservation Area		SGPWA
528121024	OTHER6A-NOT CORRECTLY ZC	0.120	LDR		1/2 AC Min.	W-2-M				AREAS OF FLOODING SENSITIVITY		Cabazon Conservation Area		SGPWA
528142009	OTHER6A-NOT CORRECTLY ZC	0.167	LDR		1/2 AC Min.	W-2-M				AREAS OF FLOODING SENSITIVITY		Cabazon Conservation Area		SGPWA
528222004	OTHER6A-NOT CORRECTLY ZC	0.113	LDR		1/2 AC Min.	W-2-M				AREAS OF FLOODING SENSITIVITY		Cabazon Conservation Area		SGPWA
528142032	OTHER6A-NOT CORRECTLY ZC	0.212	LDR		1/2 AC Min.	W-2-M				AREAS OF FLOODING SENSITIVITY		Cabazon Conservation Area		SGPWA
528142025	OTHER6A-NOT CORRECTLY ZC	0.167	LDR		1/2 AC Min.	W-2-M				AREAS OF FLOODING SENSITIVITY		Cabazon Conservation Area		SGPWA
528196017	OTHER6A-NOT CORRECTLY ZC	0.097	LDR		1/2 AC Min.	W-2-M				AREAS OF FLOODING SENSITIVITY		Cabazon Conservation Area		SGPWA
526110001	OTHER6A-NOT CORRECTLY ZC	2.005	LDR	CCO	1/2 AC Min.	W-2-M								SGPWA
528203010	OTHER6A-NOT CORRECTLY ZC	0.096	LDR		1/2 AC Min.	W-2-M				AREAS OF FLOODING SENSITIVITY		Santa Rosa and San Jacinto Mountains Conservation Area		SGPWA
528122013	OTHER6A-NOT CORRECTLY ZC	0.164	LDR		1/2 AC Min.	W-2-M				AREAS OF FLOODING SENSITIVITY		Cabazon Conservation Area		SGPWA
528214015	OTHER6A-NOT CORRECTLY ZC	0.122	LDR		1/2 AC Min.	W-2-M				AREAS OF FLOODING SENSITIVITY		Cabazon Conservation Area		SGPWA
528196001	OTHER6A-NOT CORRECTLY ZC	0.095	LDR		1/2 AC Min.	W-2-M				AREAS OF FLOODING SENSITIVITY		Cabazon Conservation Area		SGPWA
528115018	OTHER6A-NOT CORRECTLY ZC	0.144	LDR		1/2 AC Min.	W-2-M				AREAS OF FLOODING SENSITIVITY		Cabazon Conservation Area		SGPWA
528203011	OTHER6A-NOT CORRECTLY ZC	0.094	LDR		1/2 AC Min.	W-2-M				AREAS OF FLOODING SENSITIVITY		Cabazon Conservation Area		SGPWA

Appendix A - Housing Inventory List

528214016	OTHER6A-NOT CORRECTLY ZC	0.122	LDR		1/2 AC Min.	W-2-M				AREAS OF FLOODING SENSITIVITY		Cabazon Conservation Area		SGPWA
528193016	OTHER6A-NOT CORRECTLY ZC	0.096	LDR		1/2 AC Min.	W-2-M				AREAS OF FLOODING SENSITIVITY		Cabazon Conservation Area		SGPWA
528193001	OTHER6A-NOT CORRECTLY ZC	0.096	LDR		1/2 AC Min.	W-2-M				AREAS OF FLOODING SENSITIVITY		Cabazon Conservation Area		SGPWA
528221010	OTHER6A-NOT CORRECTLY ZC	0.132	LDR		1/2 AC Min.	W-2-M				AREAS OF FLOODING SENSITIVITY		Cabazon Conservation Area		SGPWA
528202010	OTHER6A-NOT CORRECTLY ZC	0.096	LDR		1/2 AC Min.	W-2-M				AREAS OF FLOODING SENSITIVITY		Santa Rosa and San Jacinto Mountains Conservation Area		SGPWA
528142038	OTHER6A-NOT CORRECTLY ZC	0.171	LDR		1/2 AC Min.	W-2-M				AREAS OF FLOODING SENSITIVITY		Cabazon Conservation Area		SGPWA
528194026	OTHER6A-NOT CORRECTLY ZC	0.098	LDR		1/2 AC Min.	W-2-M				AREAS OF FLOODING SENSITIVITY		Cabazon Conservation Area		SGPWA
528213007	OTHER6A-NOT CORRECTLY ZC	0.125	LDR		1/2 AC Min.	W-2-M				AREAS OF FLOODING SENSITIVITY		Cabazon Conservation Area		SGPWA
528191003	OTHER6A-NOT CORRECTLY ZC	0.094	LDR		1/2 AC Min.	W-2-M				AREAS OF FLOODING SENSITIVITY		Cabazon Conservation Area		SGPWA
528122022	OTHER6A-NOT CORRECTLY ZC	0.168	LDR		1/2 AC Min.	W-2-M				AREAS OF FLOODING SENSITIVITY		Cabazon Conservation Area		SGPWA
528136003	OTHER6A-NOT CORRECTLY ZC	0.112	LDR		1/2 AC Min.	W-2-M				AREAS OF FLOODING SENSITIVITY		Cabazon Conservation Area		SGPWA
528121017	OTHER6A-NOT CORRECTLY ZC	0.120	LDR		1/2 AC Min.	W-2-M				AREAS OF FLOODING SENSITIVITY		Cabazon Conservation Area		SGPWA
528114022	OTHER6A-NOT CORRECTLY ZC	0.125	LDR		1/2 AC Min.	W-2-M				AREAS OF FLOODING SENSITIVITY		Cabazon Conservation Area		SGPWA
528134028	OTHER6A-NOT CORRECTLY ZC	0.216	LDR		1/2 AC Min.	W-2-M				AREAS OF FLOODING SENSITIVITY		Cabazon Conservation Area		SGPWA
528175007	OTHER6A-NOT CORRECTLY ZC	0.121	LDR		1/2 AC Min.	W-2-M				AREAS OF FLOODING SENSITIVITY		Cabazon Conservation Area		SGPWA
528154009	OTHER6A-NOT CORRECTLY ZC	0.156	LDR		1/2 AC Min.	W-2-M				AREAS OF FLOODING SENSITIVITY		Cabazon Conservation Area		SGPWA
526110002	OTHER6A-NOT CORRECTLY ZC	1.019	LDR	CCO	1/2 AC Min.	W-2-M								SGPWA
528194015	OTHER6A-NOT CORRECTLY ZC	0.098	LDR		1/2 AC Min.	W-2-M				AREAS OF FLOODING SENSITIVITY		Cabazon Conservation Area		SGPWA

Appendix A - Housing Inventory List

528153018	OTHER6A-NOT CORRECTLY ZC	0.176	LDR		1/2 AC Min.	W-2-M				AREAS OF FLOODING SENSITIVITY		Cabazon Conservation Area		SGPWA
528114020	OTHER6A-NOT CORRECTLY ZC	0.126	LDR		1/2 AC Min.	W-2-M				AREAS OF FLOODING SENSITIVITY		Cabazon Conservation Area		SGPWA
528142006	OTHER6A-NOT CORRECTLY ZC	0.165	LDR		1/2 AC Min.	W-2-M				AREAS OF FLOODING SENSITIVITY		Cabazon Conservation Area		SGPWA
528154007	OTHER6A-NOT CORRECTLY ZC	0.153	LDR		1/2 AC Min.	W-2-M				AREAS OF FLOODING SENSITIVITY		Cabazon Conservation Area		SGPWA
528113016	OTHER6A-NOT CORRECTLY ZC	0.130	LDR		1/2 AC Min.	W-2-M				AREAS OF FLOODING SENSITIVITY		Cabazon Conservation Area		SGPWA
528116006	OTHER6A-NOT CORRECTLY ZC	0.102	LDR		1/2 AC Min.	W-2-M				AREAS OF FLOODING SENSITIVITY		Cabazon Conservation Area		SGPWA
528131022	OTHER6A-NOT CORRECTLY ZC	0.135	LDR		1/2 AC Min.	W-2-M				AREAS OF FLOODING SENSITIVITY		Cabazon Conservation Area		SGPWA
528194005	OTHER6A-NOT CORRECTLY ZC	0.097	LDR		1/2 AC Min.	W-2-M				AREAS OF FLOODING SENSITIVITY		Cabazon Conservation Area		SGPWA
528215005	OTHER6A-NOT CORRECTLY ZC	0.114	LDR		1/2 AC Min.	W-2-M				AREAS OF FLOODING SENSITIVITY		Cabazon Conservation Area		SGPWA
528215006	OTHER6A-NOT CORRECTLY ZC	0.114	LDR		1/2 AC Min.	W-2-M				AREAS OF FLOODING SENSITIVITY		Cabazon Conservation Area		SGPWA
528153019	OTHER6A-NOT CORRECTLY ZC	0.174	LDR		1/2 AC Min.	W-2-M				AREAS OF FLOODING SENSITIVITY		Cabazon Conservation Area		SGPWA
528142023	OTHER6A-NOT CORRECTLY ZC	0.166	LDR		1/2 AC Min.	W-2-M				AREAS OF FLOODING SENSITIVITY		Cabazon Conservation Area		SGPWA
528142014	OTHER6A-NOT CORRECTLY ZC	0.162	LDR		1/2 AC Min.	W-2-M				AREAS OF FLOODING SENSITIVITY		Cabazon Conservation Area		SGPWA
528214014	OTHER6A-NOT CORRECTLY ZC	0.138	LDR		1/2 AC Min.	W-2-M				AREAS OF FLOODING SENSITIVITY		Cabazon Conservation Area		SGPWA
528215020	OTHER6A-NOT CORRECTLY ZC	0.111	LDR		1/2 AC Min.	W-2-M				AREAS OF FLOODING SENSITIVITY		Cabazon Conservation Area		SGPWA
528195002	OTHER6A-NOT CORRECTLY ZC	0.097	LDR		1/2 AC Min.	W-2-M				AREAS OF FLOODING SENSITIVITY		Cabazon Conservation Area		SGPWA
528222014	OTHER6A-NOT CORRECTLY ZC	0.134	LDR		1/2 AC Min.	W-2-M				AREAS OF FLOODING SENSITIVITY		Cabazon Conservation Area		SGPWA
528194014	OTHER6A-NOT CORRECTLY ZC	0.097	LDR		1/2 AC Min.	W-2-M				AREAS OF FLOODING SENSITIVITY		Cabazon Conservation Area		SGPWA

Appendix A - Housing Inventory List

528118001	OTHER6A-NOT CORRECTLY ZC	0.110	LDR		1/2 AC Min.	W-2-M				AREAS OF FLOODING SENSITIVITY		Cabazon Conservation Area		SGPWA
528194025	OTHER6A-NOT CORRECTLY ZC	0.097	LDR		1/2 AC Min.	W-2-M				AREAS OF FLOODING SENSITIVITY		Cabazon Conservation Area		SGPWA
519260007	OTHER6A-NOT CORRECTLY ZC	4.878	LDR	CCO	1/2 AC Min.	W-2-M				AREAS OF FLOODING SENSITIVITY		Cabazon Conservation Area		SGPWA
528204008	OTHER6A-NOT CORRECTLY ZC	0.097	LDR		1/2 AC Min.	W-2-M				AREAS OF FLOODING SENSITIVITY		Cabazon Conservation Area		SGPWA
528223005	OTHER6A-NOT CORRECTLY ZC	0.121	LDR		1/2 AC Min.	W-2-M				AREAS OF FLOODING SENSITIVITY		Cabazon Conservation Area		SGPWA
528142033	OTHER6A-NOT CORRECTLY ZC	0.217	LDR		1/2 AC Min.	W-2-M				AREAS OF FLOODING SENSITIVITY		Cabazon Conservation Area		SGPWA
528134029	OTHER6A-NOT CORRECTLY ZC	0.172	LDR		1/2 AC Min.	W-2-M				AREAS OF FLOODING SENSITIVITY		Cabazon Conservation Area		SGPWA
528181007	OTHER6A-NOT CORRECTLY ZC	0.126	LDR		1/2 AC Min.	W-2-M				AREAS OF FLOODING SENSITIVITY		Cabazon Conservation Area		SGPWA
528135004	OTHER6A-NOT CORRECTLY ZC	0.126	LDR		1/2 AC Min.	W-2-M				AREAS OF FLOODING SENSITIVITY		Cabazon Conservation Area		SGPWA
528114007	OTHER6A-NOT CORRECTLY ZC	0.122	LDR		1/2 AC Min.	W-2-M				AREAS OF FLOODING SENSITIVITY		Cabazon Conservation Area		SGPWA
528195006	OTHER6A-NOT CORRECTLY ZC	0.098	LDR		1/2 AC Min.	W-2-M				AREAS OF FLOODING SENSITIVITY		Cabazon Conservation Area		SGPWA
528215016	OTHER6A-NOT CORRECTLY ZC	0.139	LDR		1/2 AC Min.	W-2-M				AREAS OF FLOODING SENSITIVITY		Cabazon Conservation Area		SGPWA
528215026	OTHER6A-NOT CORRECTLY ZC	0.111	LDR		1/2 AC Min.	W-2-M				AREAS OF FLOODING SENSITIVITY		Cabazon Conservation Area		SGPWA
528215014	OTHER6A-NOT CORRECTLY ZC	0.156	LDR		1/2 AC Min.	W-2-M				AREAS OF FLOODING SENSITIVITY		Cabazon Conservation Area		SGPWA
528133003	OTHER6A-NOT CORRECTLY ZC	0.110	LDR		1/2 AC Min.	W-2-M				AREAS OF FLOODING SENSITIVITY		Cabazon Conservation Area		SGPWA
528142019	OTHER6A-NOT CORRECTLY ZC	0.167	LDR		1/2 AC Min.	W-2-M				AREAS OF FLOODING SENSITIVITY		Cabazon Conservation Area		SGPWA
528196007	OTHER6A-NOT CORRECTLY ZC	0.097	LDR		1/2 AC Min.	W-2-M				AREAS OF FLOODING SENSITIVITY		Cabazon Conservation Area		SGPWA
528113011	OTHER6A-NOT CORRECTLY ZC	0.122	LDR		1/2 AC Min.	W-2-M				AREAS OF FLOODING SENSITIVITY		Cabazon Conservation Area		SGPWA

Appendix A - Housing Inventory List

528195025	OTHER6A-NOT CORRECTLY ZONED	0.097	LDR		1/2 AC Min.	W-2-M				AREAS OF FLOODING SENSITIVITY		Cabazon Conservation Area		SGPWA
528205008	OTHER6A-NOT CORRECTLY ZONED	0.096	LDR		1/2 AC Min.	W-2-M				AREAS OF FLOODING SENSITIVITY		Cabazon Conservation Area		SGPWA
528216011	OTHER6A-NOT CORRECTLY ZONED	0.129	LDR		1/2 AC Min.	W-2-M				AREAS OF FLOODING SENSITIVITY		Cabazon Conservation Area		SGPWA
528206008	OTHER6A-NOT CORRECTLY ZONED	0.096	LDR		1/2 AC Min.	W-2-M				AREAS OF FLOODING SENSITIVITY		Cabazon Conservation Area		SGPWA
528114025	OTHER6A-NOT CORRECTLY ZONED	0.125	LDR		1/2 AC Min.	W-2-M				AREAS OF FLOODING SENSITIVITY		Cabazon Conservation Area		SGPWA
528191009	OTHER6A-NOT CORRECTLY ZONED	0.098	LDR		1/2 AC Min.	W-2-M				AREAS OF FLOODING SENSITIVITY		Cabazon Conservation Area		SGPWA
528182010	OTHER6A-NOT CORRECTLY ZONED	0.119	LDR		1/2 AC Min.	W-2-M				AREAS OF FLOODING SENSITIVITY		Cabazon Conservation Area		SGPWA
528193017	OTHER6A-NOT CORRECTLY ZONED	0.097	LDR		1/2 AC Min.	W-2-M				AREAS OF FLOODING SENSITIVITY		Cabazon Conservation Area		SGPWA
528134014	OTHER6A-NOT CORRECTLY ZONED	0.156	LDR		1/2 AC Min.	W-2-M				AREAS OF FLOODING SENSITIVITY		Cabazon Conservation Area		SGPWA
528215022	OTHER6A-NOT CORRECTLY ZONED	0.114	LDR		1/2 AC Min.	W-2-M				AREAS OF FLOODING SENSITIVITY		Cabazon Conservation Area		SGPWA
528142029	OTHER6A-NOT CORRECTLY ZONED	0.168	LDR		1/2 AC Min.	W-2-M				AREAS OF FLOODING SENSITIVITY		Cabazon Conservation Area		SGPWA
528182011	OTHER6A-NOT CORRECTLY ZONED	0.116	LDR		1/2 AC Min.	W-2-M				AREAS OF FLOODING SENSITIVITY		Cabazon Conservation Area		SGPWA
528213003	OTHER6A-NOT CORRECTLY ZONED	0.147	LDR		1/2 AC Min.	W-2-M				AREAS OF FLOODING SENSITIVITY		Cabazon Conservation Area		SGPWA
528153013	OTHER6A-NOT CORRECTLY ZONED	0.158	LDR		1/2 AC Min.	W-2-M				AREAS OF FLOODING SENSITIVITY		Cabazon Conservation Area		SGPWA
528206003	OTHER6A-NOT CORRECTLY ZONED	0.097	LDR		1/2 AC Min.	W-2-M				AREAS OF FLOODING SENSITIVITY		Cabazon Conservation Area		SGPWA
528153017	OTHER6A-NOT CORRECTLY ZONED	0.176	LDR		1/2 AC Min.	W-2-M				AREAS OF FLOODING SENSITIVITY		Cabazon Conservation Area		SGPWA
528135007	OTHER6A-NOT CORRECTLY ZONED	0.114	LDR		1/2 AC Min.	W-2-M				AREAS OF FLOODING SENSITIVITY		Cabazon Conservation Area		SGPWA
EDR														
664220003	CVAG6B-CORRECTLY ZONED	2.500	EDR		2 AC Min.	W-2	2	2		AREAS OF FLOODING SENSITIVITY				CVWD



Appendix A - Housing Inventory List

664220005	CVAG6B-CORRECTLY ZONED S	2.525	EDR		2 AC Min.	W-2	3	2		AREAS OF FLOODING SENSITIVITY				CVWD
664230004	CVAG6B-CORRECTLY ZONED S	2.495	EDR		2 AC Min.	W-2	2	2		AREAS OF FLOODING SENSITIVITY				CVWD
767160004	CVAG6B-CORRECTLY ZONED S	1.595	EDR		2 AC Min.	A-1	2	1						CVWD
664230007	CVAG6B-CORRECTLY ZONED S	2.547	EDR		2 AC Min.	W-2	3	2		AREAS OF FLOODING SENSITIVITY				CVWD
664220019	CVAG6B-CORRECTLY ZONED S	2.497	EDR		2 AC Min.	W-2	2	2	SAN ANDREAS FAULT ZONE	AREAS OF FLOODING SENSITIVITY				CVWD
664230023	CVAG6B-CORRECTLY ZONED S	2.505	EDR		2 AC Min.	W-2	3	2		AREAS OF FLOODING SENSITIVITY				CVWD
767130021	CVAG6B-CORRECTLY ZONED S	3.567	EDR		2 AC Min.	A-1	4	3						CVWD
664230031	CVAG6B-CORRECTLY ZONED S	2.494	EDR		2 AC Min.	W-2	2	2		AREAS OF FLOODING SENSITIVITY				CVWD
607020036	CVAG6B-CORRECTLY ZONED S	2.357	EDR		2 AC Min.	R-1-12000	2	2				Zone B1		CVWD
664220011	CVAG6B-CORRECTLY ZONED S	2.514	EDR		2 AC Min.	W-2	3	2		AREAS OF FLOODING SENSITIVITY				CVWD
767170012	CVAG6B-CORRECTLY ZONED S	5.151	EDR		2 AC Min.	A-1	5	4						CVWD
607040064	CVAG6B-CORRECTLY ZONED S	1.182	EDR		2 AC Min.	R-1-12000	1	1				Zone C		CVWD
664270004	CVAG6B-CORRECTLY ZONED S	79.348	EDR		2 AC Min.	W-2-2 1/2	79	63		AREAS OF FLOODING SENSITIVITY				CVWD
764120015	CVAG6B-CORRECTLY ZONED S	2.133	EDR	CD	2 AC Min.	A-1-2 1/2	2	2						CVWD
664220016	CVAG6B-CORRECTLY ZONED S	2.513	EDR		2 AC Min.	W-2	3	2		AREAS OF FLOODING SENSITIVITY				CVWD
767160014	CVAG6B-CORRECTLY ZONED S	1.156	EDR		2 AC Min.	A-1	1	1						CVWD
767130003	CVAG6B-CORRECTLY ZONED S	5.115	EDR		2 AC Min.	A-1	5	4						CVWD
601300006	CVAG6B-CORRECTLY ZONED S	10.807	EDR		2 AC Min.	W-2-10	11	9	SAN ANDREAS FAULT ZONE			East Indio Hills Conservation Area		CVWD
664220031	CVAG6B-CORRECTLY ZONED S	2.515	EDR		2 AC Min.	W-2	3	2		AREAS OF FLOODING SENSITIVITY				CVWD
664230029	CVAG6B-CORRECTLY ZONED S	2.518	EDR		2 AC Min.	W-2	3	2		AREAS OF FLOODING SENSITIVITY				CVWD
767160021	CVAG6B-CORRECTLY ZONED S	0.863	EDR		2 AC Min.	A-1	1	1						CVWD
664220033	CVAG6B-CORRECTLY ZONED S	2.501	EDR		2 AC Min.	W-2	3	2		AREAS OF FLOODING SENSITIVITY				CVWD
767160018	CVAG6B-CORRECTLY ZONED S	1.206	EDR		2 AC Min.	A-1	1	1						CVWD
664230016	CVAG6B-CORRECTLY ZONED S	2.504	EDR		2 AC Min.	W-2	3	2	SAN ANDREAS FAULT ZONE	AREAS OF FLOODING SENSITIVITY				CVWD
607050028	CVAG6B-CORRECTLY ZONED S	2.323	EDR		2 AC Min.	R-1-12000	2	2				Zone B1		CVWD
767160002	CVAG6B-CORRECTLY ZONED S	6.735	EDR		2 AC Min.	A-1	7	5						CVWD

Appendix A - Housing Inventory List

664270006	CVAG6B-CORRECTLY ZONED S	39.778	EDR		2 AC Min.	W-2-2 1/2	40	32		AREAS OF FLOODING SENSITIVITY					CVWD
664270005	CVAG6B-CORRECTLY ZONED S	39.815	EDR		2 AC Min.	W-2-2 1/2	40	32		AREAS OF FLOODING SENSITIVITY					CVWD
666040009	CVAG6B-CORRECTLY ZONED S	5.067	EDR		2 AC Min.	W-2	5	4		AREAS OF FLOODING SENSITIVITY					CVWD
664220009	CVAG6B-CORRECTLY ZONED S	2.581	EDR		2 AC Min.	W-2	3	2		AREAS OF FLOODING SENSITIVITY					CVWD
664220006	CVAG6B-CORRECTLY ZONED S	2.513	EDR		2 AC Min.	W-2	3	2		AREAS OF FLOODING SENSITIVITY					CVWD
664220018	CVAG6B-CORRECTLY ZONED S	2.511	EDR		2 AC Min.	W-2	3	2	SAN ANDREAS FAULT ZONE	AREAS OF FLOODING SENSITIVITY					CVWD
764120013	CVAG6B-CORRECTLY ZONED S	2.083	EDR	CD	2 AC Min.	A-1-2 1/2	2	2							CVWD
764120014	CVAG6B-CORRECTLY ZONED S	2.099	EDR	CD	2 AC Min.	A-1-2 1/2	2	2							CVWD
664230009	CVAG6B-CORRECTLY ZONED S	2.538	EDR		2 AC Min.	W-2	3	2	SAN ANDREAS FAULT ZONE	AREAS OF FLOODING SENSITIVITY					CVWD
666040010	CVAG6B-CORRECTLY ZONED S	31.086	EDR		2 AC Min.	W-2	31	25		AREAS OF FLOODING SENSITIVITY					CVWD
607050027	CVAG6B-CORRECTLY ZONED S	2.518	EDR		2 AC Min.	R-1-12000	3	2					Zone B1		CVWD
664220012	CVAG6B-CORRECTLY ZONED S	2.508	EDR		2 AC Min.	W-2	3	2		AREAS OF FLOODING SENSITIVITY					CVWD
767160007	CVAG6B-CORRECTLY ZONED S	3.718	EDR		2 AC Min.	A-1	4	3							CVWD
664220021	CVAG6B-CORRECTLY ZONED S	1.374	EDR		2 AC Min.	W-2	1	1		AREAS OF FLOODING SENSITIVITY					CVWD
664230008	CVAG6B-CORRECTLY ZONED S	2.523	EDR		2 AC Min.	W-2	3	2		AREAS OF FLOODING SENSITIVITY					CVWD
767130004	CVAG6B-CORRECTLY ZONED S	5.126	EDR		2 AC Min.	A-1	5	4							CVWD
664230021	CVAG6B-CORRECTLY ZONED S	2.533	EDR		2 AC Min.	W-2	3	2		AREAS OF FLOODING SENSITIVITY					CVWD
664220024	CVAG6B-CORRECTLY ZONED S	2.522	EDR		2 AC Min.	W-2	3	2		AREAS OF FLOODING SENSITIVITY					CVWD
664220026	CVAG6B-CORRECTLY ZONED S	2.519	EDR		2 AC Min.	W-2	3	2		AREAS OF FLOODING SENSITIVITY					CVWD
664220029	CVAG6B-CORRECTLY ZONED S	2.485	EDR		2 AC Min.	W-2	2	2		AREAS OF FLOODING SENSITIVITY					CVWD
664220002	CVAG6B-CORRECTLY ZONED S	2.518	EDR		2 AC Min.	W-2	3	2		AREAS OF FLOODING SENSITIVITY					CVWD
607280001	CVAG6B-CORRECTLY ZONED S	5.790	EDR		2 AC Min.	W-2	6	5					Zone B1		CVWD

Appendix A - Housing Inventory List

664230017	CVAG6B-CORRECTLY ZONED S	2.548	EDR		2 AC Min.	W-2	3	2		AREAS OF FLOODING SENSITIVITY				CVWD
767170014	CVAG6B-CORRECTLY ZONED S	4.649	EDR		2 AC Min.	A-1	5	4						CVWD
767160025	CVAG6B-CORRECTLY ZONED S	5.983	EDR		2 AC Min.	A-1	6	5						CVWD
664220032	CVAG6B-CORRECTLY ZONED S	2.533	EDR		2 AC Min.	W-2	3	2		AREAS OF FLOODING SENSITIVITY				CVWD
607032013	CVAG6B-CORRECTLY ZONED S	2.595	EDR		2 AC Min.	R-1-12000	3	2					Zone B1	CVWD
664230003	CVAG6B-CORRECTLY ZONED S	2.518	EDR		2 AC Min.	W-2	3	2	SAN ANDREAS FAULT ZONE	AREAS OF FLOODING SENSITIVITY				CVWD
664220027	CVAG6B-CORRECTLY ZONED S	5.072	EDR		2 AC Min.	W-2	5	4	SAN ANDREAS FAULT ZONE	AREAS OF FLOODING SENSITIVITY				CVWD
607032011	CVAG6B-CORRECTLY ZONED S	2.370	EDR		2 AC Min.	R-1-12000	2	2					Zone B1	CVWD
767160006	CVAG6B-CORRECTLY ZONED S	0.607	EDR		2 AC Min.	A-1	1	0						CVWD
664220010	CVAG6B-CORRECTLY ZONED S	2.534	EDR		2 AC Min.	W-2	3	2		AREAS OF FLOODING SENSITIVITY				CVWD
607020030	CVAG6B-CORRECTLY ZONED S	2.405	EDR		2 AC Min.	R-1-12000	2	2					Zone B1	CVWD
664220025	CVAG6B-CORRECTLY ZONED S	2.553	EDR		2 AC Min.	W-2	3	2		AREAS OF FLOODING SENSITIVITY				CVWD
666040008	CVAG6B-CORRECTLY ZONED S	5.119	EDR		2 AC Min.	W-2	5	4		AREAS OF FLOODING SENSITIVITY				CVWD
767130001	CVAG6B-CORRECTLY ZONED S	17.757	EDR		2 AC Min.	A-1	18	14						CVWD
664220004	CVAG6B-CORRECTLY ZONED S	2.501	EDR		2 AC Min.	W-2	3	2		AREAS OF FLOODING SENSITIVITY				CVWD
664220014	CVAG6B-CORRECTLY ZONED S	2.524	EDR		2 AC Min.	W-2	3	2		AREAS OF FLOODING SENSITIVITY				CVWD
664220028	CVAG6B-CORRECTLY ZONED S	2.503	EDR		2 AC Min.	W-2	3	2	SAN ANDREAS FAULT ZONE	AREAS OF FLOODING SENSITIVITY				CVWD
664230025	CVAG6B-CORRECTLY ZONED S	2.567	EDR		2 AC Min.	W-2	3	2		AREAS OF FLOODING SENSITIVITY				CVWD
607040022	CVAG6B-CORRECTLY ZONED S	2.305	EDR		2 AC Min.	R-1-12000	2	2					Zone C	CVWD
664230013	CVAG6B-CORRECTLY ZONED S	2.521	EDR		2 AC Min.	W-2	3	2		AREAS OF FLOODING SENSITIVITY				CVWD
664230002	CVAG6B-CORRECTLY ZONED S	2.543	EDR		2 AC Min.	W-2	3	2	SAN ANDREAS FAULT ZONE	AREAS OF FLOODING SENSITIVITY				CVWD
767120019	CVAG6B-CORRECTLY ZONED S	0.032	EDR		2 AC Min.	A-1	0	0						CVWD
666040011	CVAG6B-CORRECTLY ZONED S	37.647	EDR		2 AC Min.	W-2	38	30		AREAS OF FLOODING SENSITIVITY				CVWD
664220015	CVAG6B-CORRECTLY ZONED S	2.559	EDR		2 AC Min.	W-2	3	2		AREAS OF FLOODING SENSITIVITY				CVWD

Appendix A - Housing Inventory List

664220013	CVAG6B-CORRECTLY ZONED S	2.531	EDR		2 AC Min.	W-2	3	2		AREAS OF FLOODING SENSITIVITY				CVWD
664230015	CVAG6B-CORRECTLY ZONED S	2.507	EDR		2 AC Min.	W-2	3	2		AREAS OF FLOODING SENSITIVITY				CVWD
664230005	CVAG6B-CORRECTLY ZONED S	2.523	EDR		2 AC Min.	W-2	3	2		AREAS OF FLOODING SENSITIVITY				CVWD
666040004	CVAG6B-CORRECTLY ZONED S	24.211	EDR		2 AC Min.	W-2	24	19		AREAS OF FLOODING SENSITIVITY				CVWD
767160003	CVAG6B-CORRECTLY ZONED S	0.059	EDR		2 AC Min.	A-1	0	0						CVWD
764120012	CVAG6B-CORRECTLY ZONED S	2.086	EDR	CD	2 AC Min.	A-1-2 1/2	2	2				Zone E		CVWD
767160020	CVAG6B-CORRECTLY ZONED S	0.856	EDR		2 AC Min.	A-1	1	1						CVWD
607040021	CVAG6B-CORRECTLY ZONED S	2.290	EDR		2 AC Min.	R-1-12000	2	2				Zone C		CVWD
664230022	CVAG6B-CORRECTLY ZONED S	2.521	EDR		2 AC Min.	W-2	3	2		AREAS OF FLOODING SENSITIVITY				CVWD
767160016	CVAG6B-CORRECTLY ZONED S	7.173	EDR		2 AC Min.	A-1	7	6						CVWD
607280007	CVAG6B-CORRECTLY ZONED S	0.628	EDR		2 AC Min.	W-2	1	1				Zone A		CVWD
664220030	CVAG6B-CORRECTLY ZONED S	2.510	EDR		2 AC Min.	W-2	3	2		AREAS OF FLOODING SENSITIVITY				CVWD
767130022	CVAG6B-CORRECTLY ZONED S	1.223	EDR		2 AC Min.	A-1	1	1						CVWD
607032015	CVAG6B-CORRECTLY ZONED S	2.582	EDR		2 AC Min.	R-1-12000	3	2				Zone B1		CVWD
664220017	CVAG6B-CORRECTLY ZONED S	2.544	EDR		2 AC Min.	W-2	3	2	SAN ANDREAS FAULT ZONE	AREAS OF FLOODING SENSITIVITY				CVWD
767160005	CVAG6B-CORRECTLY ZONED S	0.404	EDR		2 AC Min.	A-1	0	0						CVWD
664230001	CVAG6B-CORRECTLY ZONED S	5.070	EDR		2 AC Min.	W-2	5	4	SAN ANDREAS FAULT ZONE	AREAS OF FLOODING SENSITIVITY				CVWD
664220008	CVAG6B-CORRECTLY ZONED S	2.506	EDR		2 AC Min.	W-2	3	2		AREAS OF FLOODING SENSITIVITY				CVWD
664220001	CVAG6B-CORRECTLY ZONED S	2.572	EDR		2 AC Min.	W-2	3	2		AREAS OF FLOODING SENSITIVITY				CVWD
664230012	CVAG6B-CORRECTLY ZONED S	2.500	EDR		2 AC Min.	W-2	3	2		AREAS OF FLOODING SENSITIVITY				CVWD
607160024	CVAG6B-CORRECTLY ZONED S	1.859	EDR		2 AC Min.	R-1-12000	2	1				Zone C		CVWD
767120023	CVAG6B-CORRECTLY ZONED S	4.727	EDR		2 AC Min.	A-1	5	4						CVWD
664230024	CVAG6B-CORRECTLY ZONED S	2.517	EDR		2 AC Min.	W-2	3	2	SAN ANDREAS FAULT ZONE	AREAS OF FLOODING SENSITIVITY				CVWD
664230030	CVAG6B-CORRECTLY ZONED S	2.500	EDR		2 AC Min.	W-2	3	2		AREAS OF FLOODING SENSITIVITY				CVWD
664220020	CVAG6B-CORRECTLY ZONED S	1.115	EDR		2 AC Min.	W-2	1	1	SAN ANDREAS FAULT ZONE	AREAS OF FLOODING SENSITIVITY				CVWD
607040077	CVAG6B-CORRECTLY ZONED S	0.236	EDR		2 AC Min.	R-1-12000	0	0				Zone C		CVWD
607040073	CVAG6B-CORRECTLY ZONED S	1.235	EDR		2 AC Min.	R-1-12000	1	1				Zone C		CVWD





Appendix A - Housing Inventory List

r District

TARY DISTRICT

r District  
ATER SERVICE

ATER SERVICE





## Appendix B1 - Sites for Rezone\_HDR to HHDR

APN	ACRES	AREA PLAN	LAND USE_EXISTING	LAND USE_PROPOSED	CAPACITY
603074019	0.3	Western Coachella Valley	HDR	HHDR	8
461280011	7.9	Harvest Valley / Winchester	HDR	HHDR	189
723021002	0.3	Eastern Coachella Valley	HDR	HHDR	7
723162012	0.3	Eastern Coachella Valley	HDR	HHDR	8
723281029	0.3	Eastern Coachella Valley	HDR	HHDR	6
723212014	0.3	Eastern Coachella Valley	HDR	HHDR	7
465040008	9.8	Harvest Valley / Winchester	HDR	HHDR	234
603072019	0.3	Western Coachella Valley	HDR	HHDR	8
650390004	3.5	Western Coachella Valley	HDR	HHDR	85
654200041	0.4	Western Coachella Valley	HDR	HHDR	10
723163024	0.3	Eastern Coachella Valley	HDR	HHDR	8
723031005	0.3	Eastern Coachella Valley	HDR	HHDR	7
815282007	25.4	Palo Verde Valley	HDR	HHDR	610
654200060	0.4	Western Coachella Valley	HDR	HHDR	10
723223002	0.3	Eastern Coachella Valley	HDR	HHDR	8
549090036	6.2	San Jacinto Valley	HDR	HHDR	149
723212010	0.3	Eastern Coachella Valley	HDR	HHDR	7
115210033	0.4	Temescal Canyon	HDR	HHDR	10
727030038	60.8	Eastern Coachella Valley	HDR	HHDR	1458
255200050	2.7	Highgrove	HDR	HHDR	64
723031011	0.3	Eastern Coachella Valley	HDR	HHDR	7
381071004	0.5	Elsinore	HDR	HHDR	11
723021004	0.3	Eastern Coachella Valley	HDR	HHDR	8
654210002	1.3	Western Coachella Valley	HDR	HHDR	30
717270008	20.0	Eastern Coachella Valley	HDR	HHDR	480
255200049	7.5	Highgrove	HDR	HHDR	180
650020030	19.3	Western Coachella Valley	HDR	HHDR	462
727112002	40.4	Eastern Coachella Valley	HDR	HHDR	970
447150030	0.5	San Jacinto Valley	HDR	HHDR	12
723225015	0.4	Eastern Coachella Valley	HDR	HHDR	9
723031006	0.3	Eastern Coachella Valley	HDR	HHDR	7
723023017	0.4	Eastern Coachella Valley	HDR	HHDR	9
694120005	2.2	Western Coachella Valley	HDR	HHDR	53
723021003	0.3	Eastern Coachella Valley	HDR	HHDR	7
723225007	0.3	Eastern Coachella Valley	HDR	HHDR	8
654210015	1.1	Western Coachella Valley	HDR	HHDR	27
723223001	0.3	Eastern Coachella Valley	HDR	HHDR	8
694050006	41.1	Western Coachella Valley	HDR	HHDR	987
461280006	0.6	Harvest Valley / Winchester	HDR	HHDR	13
723162011	0.3	Eastern Coachella Valley	HDR	HHDR	7
461280007	5.8	Harvest Valley / Winchester	HDR	HHDR	138
723021006	0.3	Eastern Coachella Valley	HDR	HHDR	7
461280008	8.0	Harvest Valley / Winchester	HDR	HHDR	192
723163023	0.3	Eastern Coachella Valley	HDR	HHDR	7
717270007	20.0	Eastern Coachella Valley	HDR	HHDR	480
461190076	2.7	Harvest Valley / Winchester	HDR	HHDR	65
723223005	0.3	Eastern Coachella Valley	HDR	HHDR	8

## Appendix B1 - Sites for Rezone\_HDR to HHDR

603073010	0.3	Western Coachella Valley	HDR	HHDR	7
694050002	13.9	Western Coachella Valley	HDR	HHDR	333
626130003	9.9	Western Coachella Valley	HDR	HHDR	238
723031010	0.3	Eastern Coachella Valley	HDR	HHDR	7
247092013	0.8	Highgrove	HDR	HHDR	18
465040009	10.0	Harvest Valley / Winchester	HDR	HHDR	239
815282002	1.0	Palo Verde Valley	HDR	HHDR	24
694120002	4.8	Western Coachella Valley	HDR	HHDR	115
694050003	6.2	Western Coachella Valley	HDR	HHDR	150
723021005	0.3	Eastern Coachella Valley	HDR	HHDR	7
447150029	0.5	San Jacinto Valley	HDR	HHDR	11
723031007	0.3	Eastern Coachella Valley	HDR	HHDR	7
723023001	0.3	Eastern Coachella Valley	HDR	HHDR	8
461190072	23.5	Harvest Valley / Winchester	HDR	HHDR	564
461280013	3.9	Harvest Valley / Winchester	HDR	HHDR	92
659020028	18.7	Western Coachella Valley	HDR	HHDR	448
654210023	2.0	Western Coachella Valley	HDR	HHDR	48
290670001	25.1	Temescal Canyon	HDR	HHDR	603
461280015	1.1	Harvest Valley / Winchester	HDR	HHDR	26
405130017	0.6	The Pass	HDR	HHDR	15
654220028	1.2	Western Coachella Valley	HDR	HHDR	28
n	0.4	Western Coachella Valley	HDR	HHDR	9
650390001	12.6	Western Coachella Valley	HDR	HHDR	301
461280005	6.8	Harvest Valley / Winchester	HDR	HHDR	163
727112024	38.6	Eastern Coachella Valley	HDR	HHDR	927
723031008	0.3	Eastern Coachella Valley	HDR	HHDR	7
650390003	11.3	Western Coachella Valley	HDR	HHDR	272
723225003	0.3	Eastern Coachella Valley	HDR	HHDR	8
727112011	38.6	Eastern Coachella Valley	HDR	HHDR	926
723031028	0.4	Eastern Coachella Valley	HDR	HHDR	9
465040010	9.6	Harvest Valley / Winchester	HDR	HHDR	230
	<b>538.5</b>				<b>12,925</b>

## Appendix B2 - Sites for Rezone\_MHDR

APN	ACRES	AREA PLAN	LAND USE_EXISTING	LAND USE_PROPOSED	MAJOR WATER DISTRICT	CAPACITY
650101016	0.60	Western Coachella Valley	MHDR	H'HDR	CVWD	14
461200042	13.65	Harvest Valley / Winchester	MHDR	H'HDR	EMWD	328
140273011	0.80	Lake Mathews / Woodcrest	MHDR	H'HDR	WMWD	19
408050001	3.11	The Pass	MHDR	H'HDR	EMWD	75
466240003	79.50	Harvest Valley / Winchester	MHDR	H'HDR	EMWD	1908
664200004	2.23	Western Coachella Valley	MHDR	H'HDR	CVWD	54
135580011	2.72	Lake Mathews / Woodcrest	MHDR	H'HDR	WMWD	65
654190030	2.17	Western Coachella Valley	MHDR	H'HDR	CVWD	52
727331070	2.00	Eastern Coachella Valley	MHDR	H'HDR	CVWD	48
307100004	29.76	Lakeview / Nuevo	MHDR	H'HDR	WMWD	714
664200034	2.53	Western Coachella Valley	MHDR	H'HDR	CVWD	61
290460048	0.34	Temescal Canyon	MHDR	H'HDR	WMWD	8
307410007	76.73	Lakeview / Nuevo	MHDR	H'HDR	WMWD	1842
461280014	3.14	Harvest Valley / Winchester	MHDR	H'HDR	EMWD	75
461200045	16.80	Harvest Valley / Winchester	MHDR	H'HDR	EMWD	403
461150006	71.98	Harvest Valley / Winchester	MHDR	H'HDR	EMWD	1728
695100008	7.31	Western Coachella Valley	MHDR	H'HDR	CVWD	175
721262039	0.18	Eastern Coachella Valley	MHDR	H'HDR	CVWD	4
727331068	0.76	Eastern Coachella Valley	MHDR	H'HDR	CVWD	18
548040037	35.21	San Jacinto Valley	MHDR	H'HDR	SGPWA	845
694120011	8.37	Western Coachella Valley	MHDR	H'HDR	CVWD	201
140275009	1.77	Lake Mathews / Woodcrest	MHDR	H'HDR	WMWD	42
664200023	2.53	Western Coachella Valley	MHDR	H'HDR	CVWD	61
918140015	14.29	Southwest Area	MHDR	H'HDR	EMWD	343
371150010	2.07	Elsinore	MHDR	H'HDR	EMWD	50
135422002	1.21	Temescal Canyon	MHDR	H'HDR	WMWD	29
135580007	0.64	Lake Mathews / Woodcrest	MHDR	H'HDR	WMWD	15
650020027	19.39	Western Coachella Valley	MHDR	H'HDR	CVWD	465
135580014	9.44	Lake Mathews / Woodcrest	MHDR	H'HDR	WMWD	227
664200016	2.53	Western Coachella Valley	MHDR	H'HDR	CVWD	61
694050011	27.92	Western Coachella Valley	MHDR	H'HDR	CVWD	670
408050009	2.75	The Pass	MHDR	H'HDR	EMWD	66
664200024	2.53	Western Coachella Valley	MHDR	H'HDR	CVWD	61
694071017	1.18	Western Coachella Valley	MHDR	H'HDR	CVWD	28
833070009	1.53	Palo Verde Valley	MHDR	H'HDR	PVID	37

## Appendix B2 - Sites for Rezone\_MHDR

727030032	0.56	Eastern Coachella Valley	MHDR	H'HDR	CVWD	13
461280001	5.58	Harvest Valley / Winchester	MHDR	H'HDR	EMWD	134
869090051	4.77	Palo Verde Valley	MHDR	H'HDR	PVID	114
140260035	9.40	Lake Mathews / Woodcrest	MHDR	H'HDR	WMWD	226
466340019	18.31	Harvest Valley / Winchester	MHDR	H'HDR	EMWD	439
135380080	0.71	Temescal Canyon	MHDR	H'HDR	WMWD	17
371150016	2.23	Elsinore	MHDR	H'HDR	EMWD	54
461280004	1.74	Harvest Valley / Winchester	MHDR	H'HDR	EMWD	42
664200020	2.54	Western Coachella Valley	MHDR	H'HDR	CVWD	61
461280003	4.30	Harvest Valley / Winchester	MHDR	H'HDR	EMWD	103
727145008	1.37	Eastern Coachella Valley	MHDR	H'HDR	CVWD	33
664200015	2.53	Western Coachella Valley	MHDR	H'HDR	CVWD	61
650020016	5.19	Western Coachella Valley	MHDR	H'HDR	CVWD	125
290452022	0.52	Temescal Canyon	MHDR	H'HDR	WMWD	12
651140007	4.89	Western Coachella Valley	MHDR	H'HDR	CVWD	117
727350026	4.44	Eastern Coachella Valley	MHDR	H'HDR	CVWD	107
694072011	0.65	Western Coachella Valley	MHDR	H'HDR	CVWD	16
466340007	19.23	Harvest Valley / Winchester	MHDR	H'HDR	EMWD	462
650300013	5.00	Western Coachella Valley	MHDR	H'HDR	CVWD	120
664270001	40.00	Western Coachella Valley	MHDR	H'HDR	CVWD	960
140170014	3.67	Lake Mathews / Woodcrest	MHDR	H'HDR	WMWD	88
918140014	16.35	Southwest Area	MHDR	H'HDR	EMWD	392
461280020	3.26	Harvest Valley / Winchester	MHDR	H'HDR	EMWD	78
664200002	2.23	Western Coachella Valley	MHDR	H'HDR	CVWD	54
371160007	3.44	Elsinore	MHDR	H'HDR	EMWD	83
650300011	2.31	Western Coachella Valley	MHDR	H'HDR	CVWD	55
408050002	0.65	The Pass	MHDR	H'HDR	EMWD	16
729050002	25.00	Eastern Coachella Valley	MHDR	H'HDR	CVWD	600
650102027	1.21	Western Coachella Valley	MHDR	H'HDR	CVWD	29
727205020	0.72	Eastern Coachella Valley	MHDR	H'HDR	CVWD	17
664200003	2.23	Western Coachella Valley	MHDR	H'HDR	CVWD	54
695030010	33.50	Western Coachella Valley	MHDR	H'HDR	CVWD	804
426430001	31.69	Lakeview / Nuevo	MHDR	H'HDR	EMWD	761
650020028	9.70	Western Coachella Valley	MHDR	H'HDR	CVWD	233
650290002	4.71	Western Coachella Valley	MHDR	H'HDR	CVWD	113
650290022	0.84	Western Coachella Valley	MHDR	H'HDR	CVWD	20
693230013	11.79	Western Coachella Valley	MHDR	H'HDR	CVWD	283

## Appendix B2 - Sites for Rezone\_MHDR

808170006	5.11	Desert Center	MHDR	H'HDR	PVID	123
727151007	0.49	Eastern Coachella Valley	MHDR	H'HDR	CVWD	12
650290023	0.76	Western Coachella Valley	MHDR	H'HDR	CVWD	18
370310002	5.00	Elsinore	MHDR	H'HDR	EMWD	120
755262001	0.83	Eastern Coachella Valley	MHDR	H'HDR	CVWD	20
476150013	0.25	Southwest Area	MHDR	H'HDR	EMWD	6
717270002	9.65	Eastern Coachella Valley	MHDR	H'HDR	CVWD	232
438210035	3.95	San Jacinto Valley	MHDR	H'HDR	EMWD	95
135331054	1.05	Temescal Canyon	MHDR	H'HDR	WMWD	25
307410011	9.43	Lakeview / Nuevo	MHDR	H'HDR	WMWD	226
307100005	10.00	Lakeview / Nuevo	MHDR	H'HDR	WMWD	240
664200037	2.13	Western Coachella Valley	MHDR	H'HDR	CVWD	51
721271018	0.18	Eastern Coachella Valley	MHDR	H'HDR	CVWD	4
461250009	0.15	Harvest Valley / Winchester	MHDR	H'HDR	EMWD	4
650020020	5.42	Western Coachella Valley	MHDR	H'HDR	CVWD	130
461280002	0.50	Harvest Valley / Winchester	MHDR	H'HDR	EMWD	12
140320025	5.42	Lake Mathews / Woodcrest	MHDR	H'HDR	WMWD	130
461260019	0.17	Harvest Valley / Winchester	MHDR	H'HDR	EMWD	4
307100003	29.55	Lakeview / Nuevo	MHDR	H'HDR	WMWD	709
426440006	2.40	Lakeview / Nuevo	MHDR	H'HDR	WMWD	58
549110030	8.00	San Jacinto Valley	MHDR	H'HDR	SGPWA	192
815292005	15.28	Palo Verde Valley	MHDR	H'HDR	PVID	367
869090050	1.64	Palo Verde Valley	MHDR	H'HDR	PVID	39
693230011	5.92	Western Coachella Valley	MHDR	H'HDR	CVWD	142
694060022	53.14	Western Coachella Valley	MHDR	H'HDR	CVWD	1275
461200046	3.77	Harvest Valley / Winchester	MHDR	H'HDR	EMWD	90
283110044	1.95	Temescal Canyon	MHDR	H'HDR	WMWD	47
438122027	2.25	San Jacinto Valley	MHDR	H'HDR	EMWD	54
664200033	2.53	Western Coachella Valley	MHDR	H'HDR	CVWD	61
461190083	56.12	Harvest Valley / Winchester	MHDR	H'HDR	EMWD	1347
135380082	1.81	Temescal Canyon	MHDR	H'HDR	WMWD	43
426440007	6.20	Lakeview / Nuevo	MHDR	H'HDR	EMWD	149
461280012	3.35	Harvest Valley / Winchester	MHDR	H'HDR	EMWD	80
664200036	2.53	Western Coachella Valley	MHDR	H'HDR	CVWD	61
461250013	0.15	Harvest Valley / Winchester	MHDR	H'HDR	EMWD	4
476150027	0.19	Southwest Area	MHDR	H'HDR	EMWD	5
461260016	0.16	Harvest Valley / Winchester	MHDR	H'HDR	EMWD	4

## Appendix B2 - Sites for Rezone\_MHDR

549191014	1.38	San Jacinto Valley	MHDR	H'HDR	SGPWA	33
654190031	4.69	Western Coachella Valley	MHDR	H'HDR	CVWD	113
694050007	22.60	Western Coachella Valley	MHDR	H'HDR	CVWD	542
869090048	2.12	Palo Verde Valley	MHDR	H'HDR	PVID	51
466350018	156.12	Harvest Valley / Winchester	MHDR	H'HDR	EMWD	3747
664200030	2.53	Western Coachella Valley	MHDR	H'HDR	CVWD	61
755262005	0.78	Eastern Coachella Valley	MHDR	H'HDR	CVWD	19
654190029	4.86	Western Coachella Valley	MHDR	H'HDR	CVWD	117
466340018	18.92	Harvest Valley / Winchester	MHDR	H'HDR	EMWD	454
727211045	0.46	Eastern Coachella Valley	MHDR	H'HDR	CVWD	11
135412026	0.00	Temescal Canyon	MHDR	H'HDR	WMWD	0
461260005	0.15	Harvest Valley / Winchester	MHDR	H'HDR	EMWD	4
476111015	0.18	Southwest Area	MHDR	H'HDR	EMWD	4
727361043	0.69	Eastern Coachella Valley	MHDR	H'HDR	CVWD	17
290200032	2.90	Temescal Canyon	MHDR	H'HDR	WMWD	70
664200001	2.23	Western Coachella Valley	MHDR	H'HDR	CVWD	54
664200025	2.53	Western Coachella Valley	MHDR	H'HDR	CVWD	61
461200045	16.80	Harvest Valley / Winchester	MHDR	H'HDR	EMWD	403
651140008	2.00	Western Coachella Valley	MHDR	H'HDR	CVWD	48
461251040	0.16	Harvest Valley / Winchester	MHDR	H'HDR	EMWD	4
664240002	39.39	Western Coachella Valley	MHDR	H'HDR	CVWD	945
664200028	2.54	Western Coachella Valley	MHDR	H'HDR	CVWD	61
664200017	2.54	Western Coachella Valley	MHDR	H'HDR	CVWD	61
664200011	2.24	Western Coachella Valley	MHDR	H'HDR	CVWD	54
135580010	0.83	Lake Mathews / Woodcrest	MHDR	H'HDR	WMWD	20
650020018	5.60	Western Coachella Valley	MHDR	H'HDR	CVWD	134
651140005	14.77	Western Coachella Valley	MHDR	H'HDR	CVWD	354
664200018	1.27	Western Coachella Valley	MHDR	H'HDR	CVWD	30
694050001	40.00	Western Coachella Valley	MHDR	H'HDR	CVWD	960
461280028	0.77	Harvest Valley / Winchester	MHDR	H'HDR	EMWD	18
650290001	4.71	Western Coachella Valley	MHDR	H'HDR	CVWD	113
664200026	2.53	Western Coachella Valley	MHDR	H'HDR	CVWD	61
307110003	27.68	Lakeview / Nuevo	MHDR	H'HDR	WMWD	664
755252001	4.25	Eastern Coachella Valley	MHDR	H'HDR	EMWD	102
140100043	2.20	Lake Mathews / Woodcrest	MHDR	H'HDR	WMWD	53
466320031	18.92	Harvest Valley / Winchester	MHDR	H'HDR	EMWD	454

## Appendix B2 - Sites for Rezone\_MHDR

247082015	0.89	Highgrove	MHDR	H'HDR	WMWD	21
307070003	40.09	Lakeview / Nuevo	MHDR	H'HDR	WMWD	962
290452023	0.66	Temescal Canyon	MHDR	H'HDR	EMWD	16
140272010	0.53	Lake Mathews / Woodcrest	MHDR	H'HDR	WMWD	13
651140006	20.23	Western Coachella Valley	MHDR	H'HDR	CVWD	486
694071018	0.81	Western Coachella Valley	MHDR	H'HDR	CVWD	19
140275001	4.20	Lake Mathews / Woodcrest	MHDR	H'HDR	WMWD	101
290212049	2.96	Temescal Canyon	MHDR	H'HDR	WMWD	71
135571027	0.93	Lake Mathews / Woodcrest	MHDR	H'HDR	WMWD	22
751130019	7.58	Eastern Coachella Valley	MHDR	H'HDR	CVWD	182
694060023	40.75	Western Coachella Valley	MHDR	H'HDR	CVWD	978
371150002	2.26	Elsinore	MHDR	H'HDR	EMWD	54
370310012	4.53	Elsinore	MHDR	H'HDR	EMWD	109
664200012	2.53	Western Coachella Valley	MHDR	H'HDR	CVWD	61
664200014	2.53	Western Coachella Valley	MHDR	H'HDR	CVWD	61
307220001	13.50	Lakeview / Nuevo	MHDR	H'HDR	WMWD	324
140311011	2.57	Lake Mathews / Woodcrest	MHDR	H'HDR	WMWD	62
135580009	2.66	Lake Mathews / Woodcrest	MHDR	H'HDR	WMWD	64
664200005	2.23	Western Coachella Valley	MHDR	H'HDR	CVWD	54
664200022	2.53	Western Coachella Valley	MHDR	H'HDR	CVWD	61
664200032	2.53	Western Coachella Valley	MHDR	H'HDR	CVWD	61
466320032	17.63	Harvest Valley / Winchester	MHDR	H'HDR	CVWD	423
727111009	38.71	Eastern Coachella Valley	MHDR	H'HDR	CVWD	929
650102026	0.56	Western Coachella Valley	MHDR	H'HDR	CVWD	13
717270003	9.65	Eastern Coachella Valley	MHDR	H'HDR	CVWD	232
135561007	0.54	Lake Mathews / Woodcrest	MHDR	H'HDR	WMWD	13
664200013	2.53	Western Coachella Valley	MHDR	H'HDR	CVWD	61
664200027	2.53	Western Coachella Valley	MHDR	H'HDR	CVWD	61
918140013	25.56	Southwest Area	MHDR	H'HDR	EMWD	613
408050011	4.76	The Pass	MHDR	H'HDR	EMWD	114
461280010	5.35	Harvest Valley / Winchester	MHDR	H'HDR	EMWD	128
664200031	2.53	Western Coachella Valley	MHDR	H'HDR	CVWD	61
650020014	9.81	Western Coachella Valley	MHDR	H'HDR	CVWD	235
650101034	2.96	Western Coachella Valley	MHDR	H'HDR	CVWD	71
	<b>1687.32</b>					<b>40,496</b>





## Appendix C – Sites Inventory Map

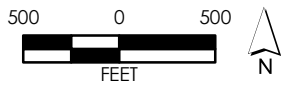
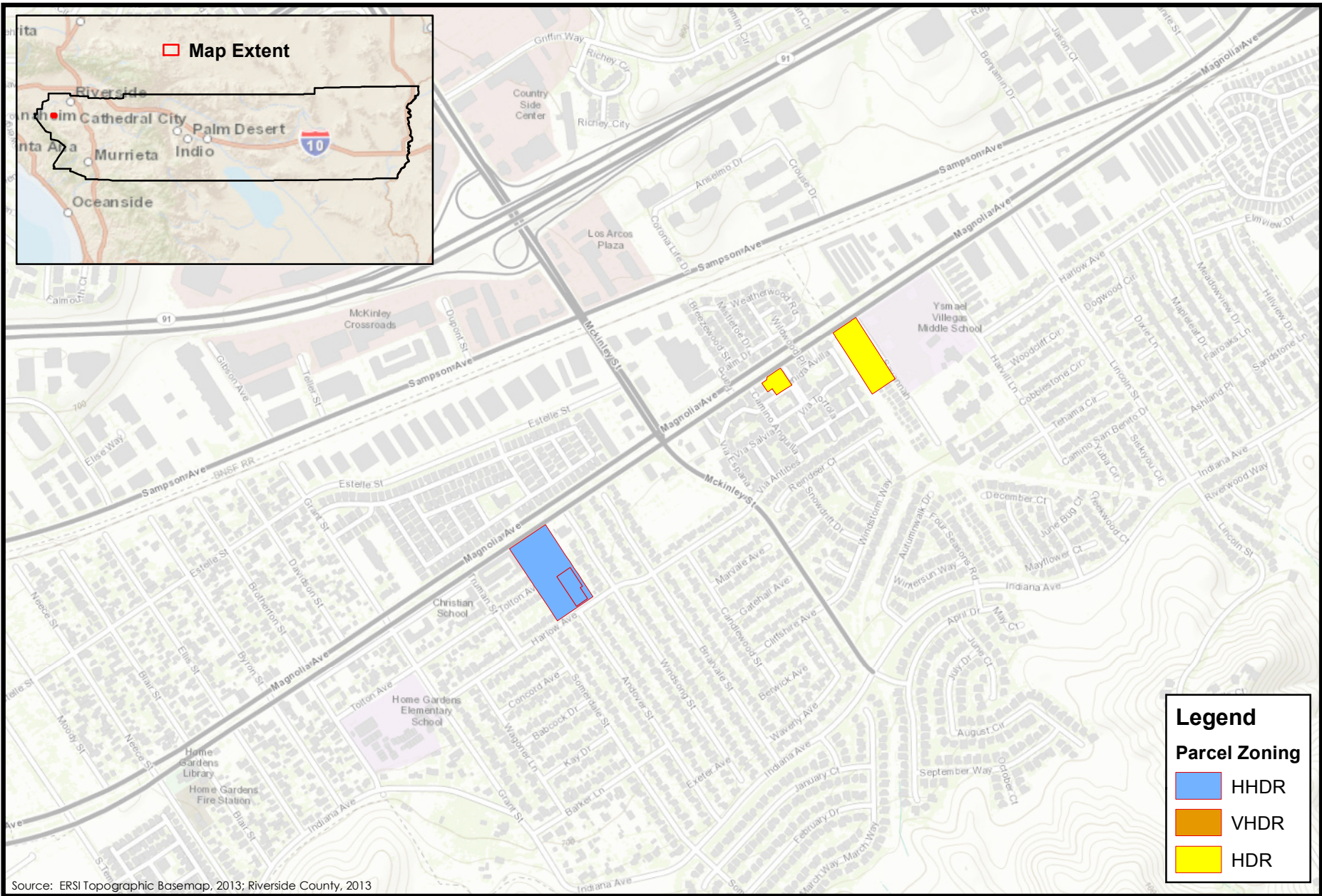
*To be included once the sites inventory has been finalized by HCD.*



## Appendix C- Housing Inventory Sites Maps



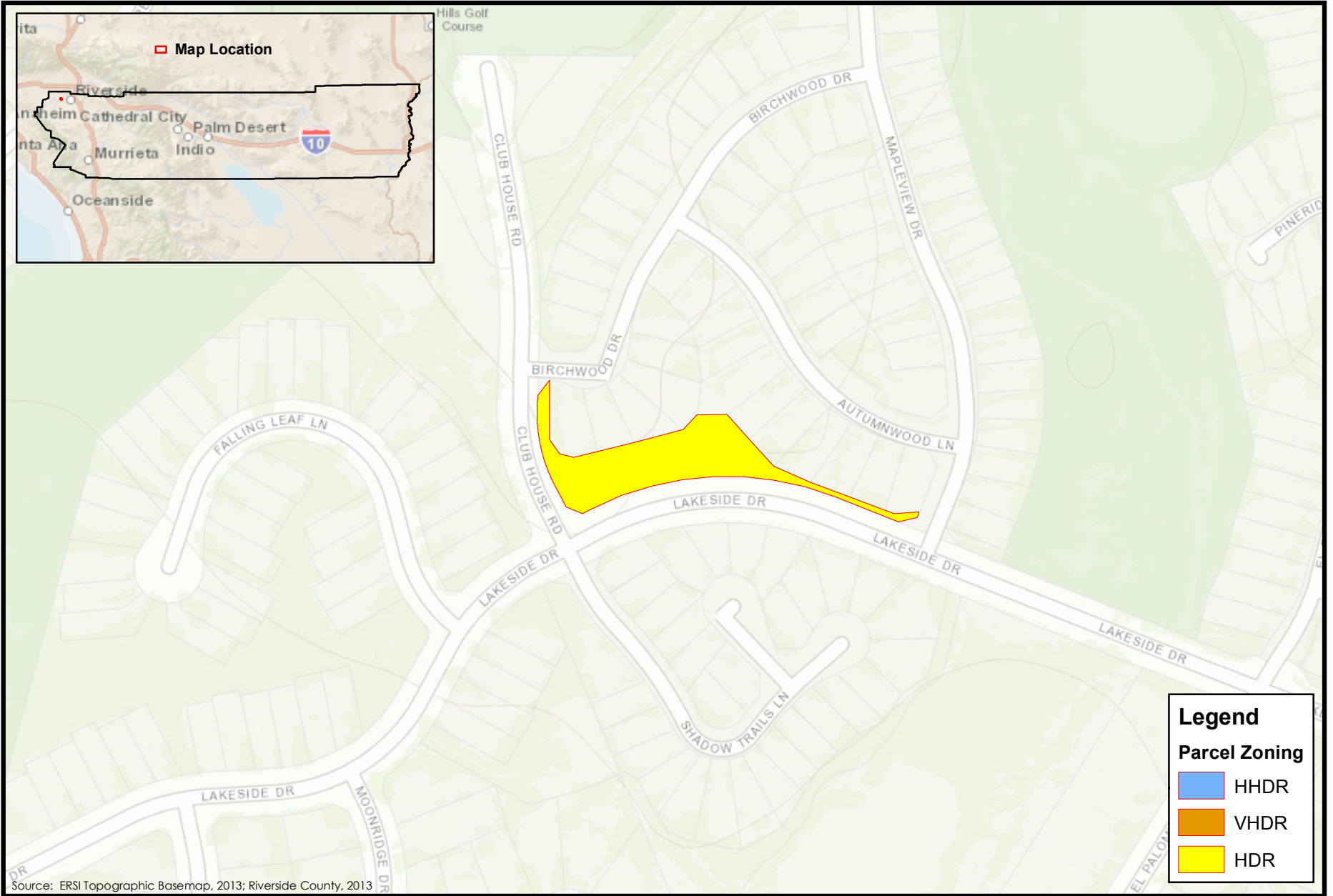
T:\GIS\RIVERSIDE\_COUNTY\MXDS\RIVERSIDE\_COUNTY\_HEMAPI.MXD - 3/7/2013 @ 12:03:06 PM



**Figure 1**  
Riverside Housing Inventory  
**PMC**



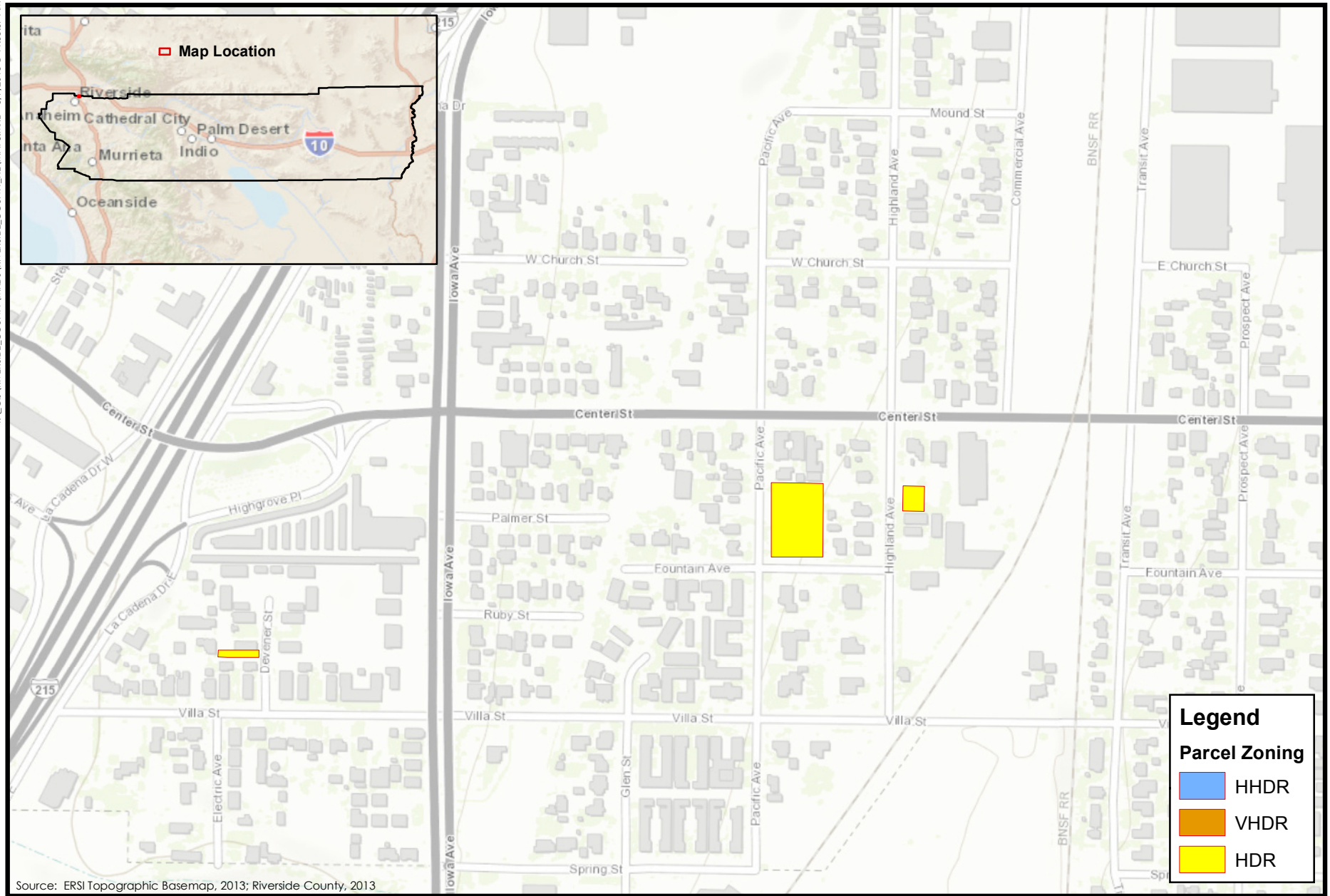
T:\GIS\RIVERSIDE\_COUNTY\MXD\S\RIVERSIDE\_COUNTY\_HEMAP2.MXD - 3/7/2013 @ 11:56:14 AM



**Figure 2**  
Riverside Housing Inventory  
**PMC**

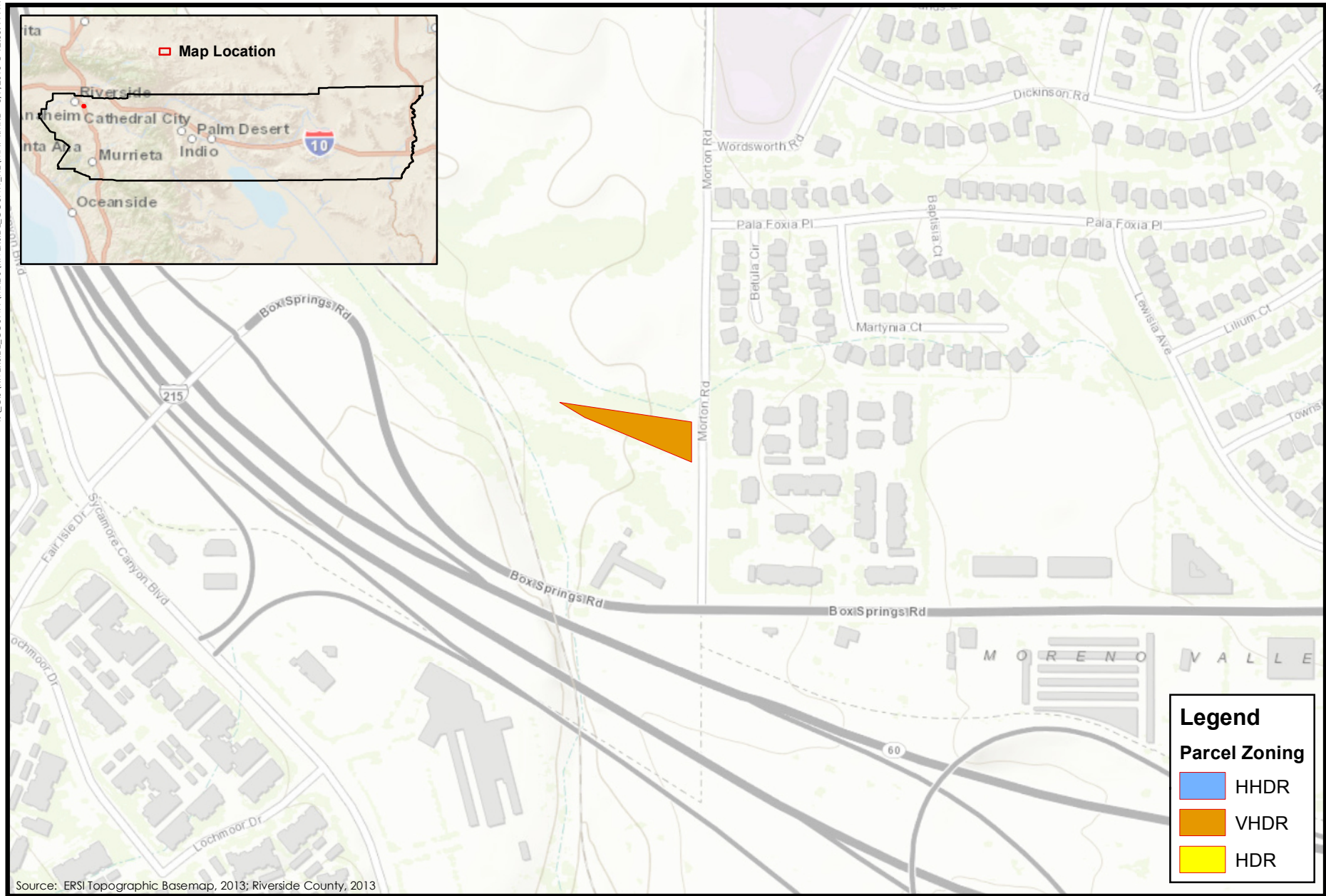






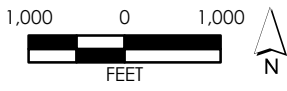
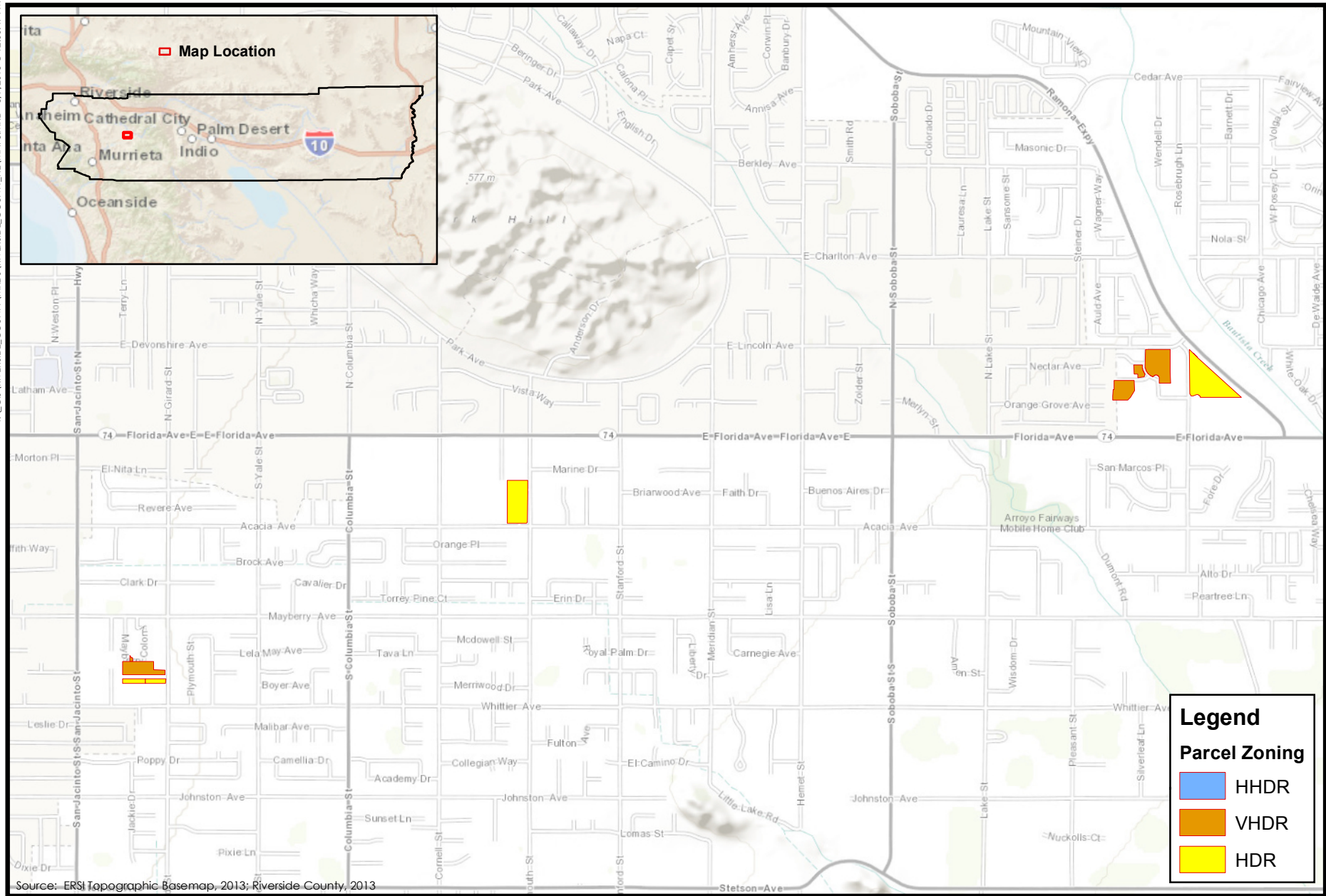
**Figure 3**  
Riverside Housing Inventory  
**PMC**





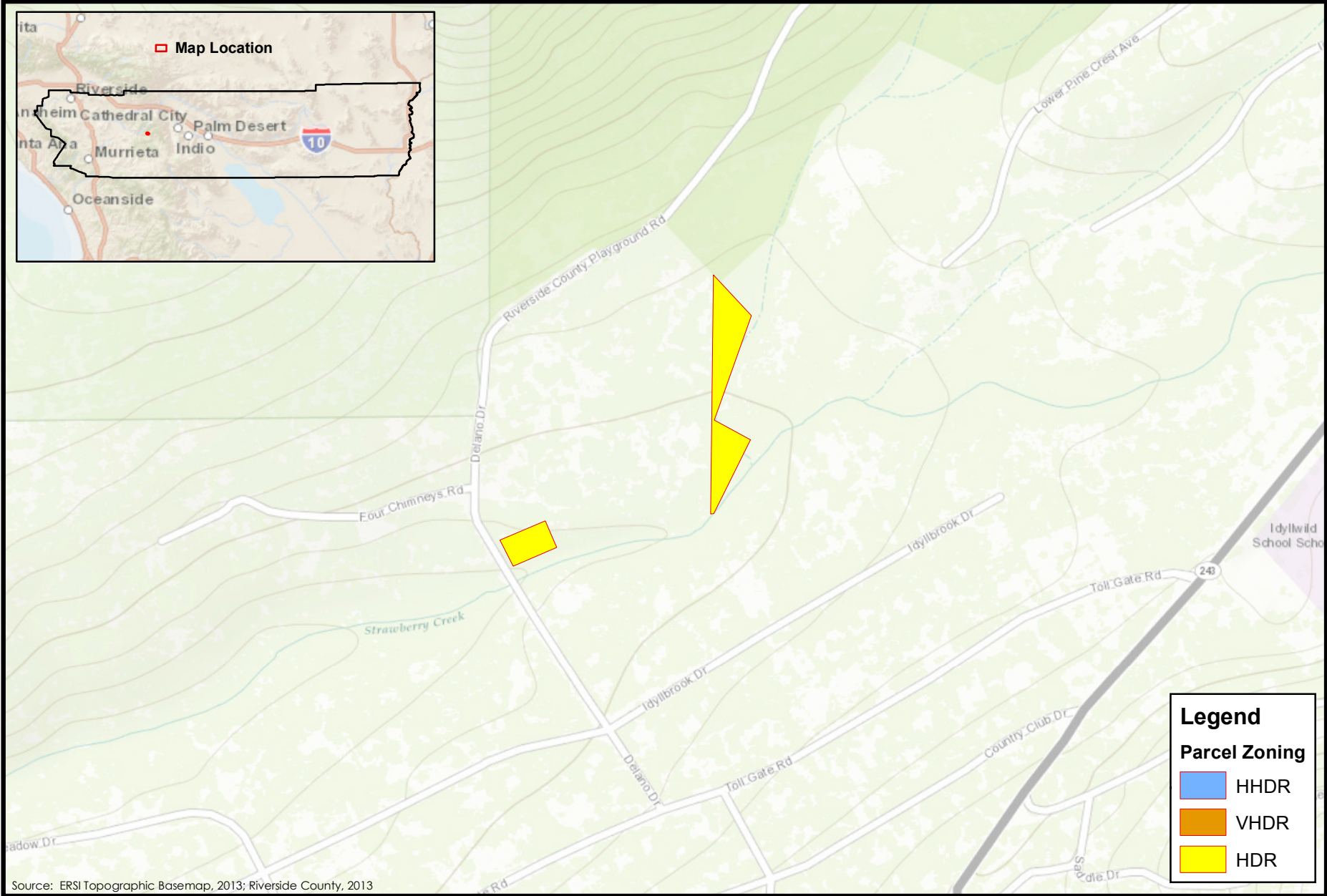
**Figure 4**  
Riverside Housing Inventory  
**PMC**<sup>®</sup>





**Figure 5**  
Riverside Housing Inventory  
PMC®

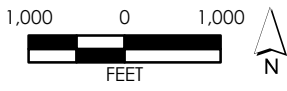
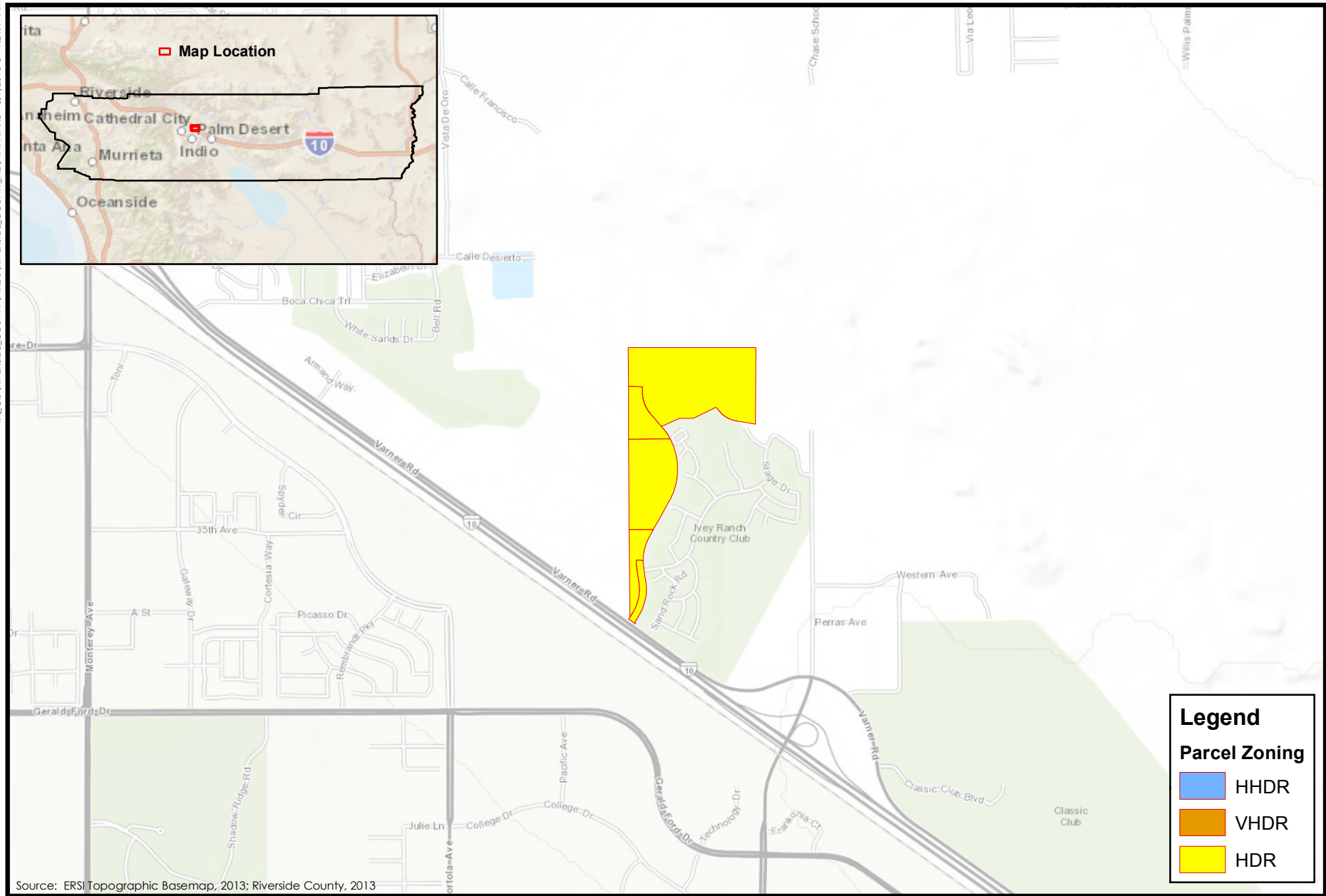




**Figure 6**  
Riverside Housing Inventory  
**PMC**

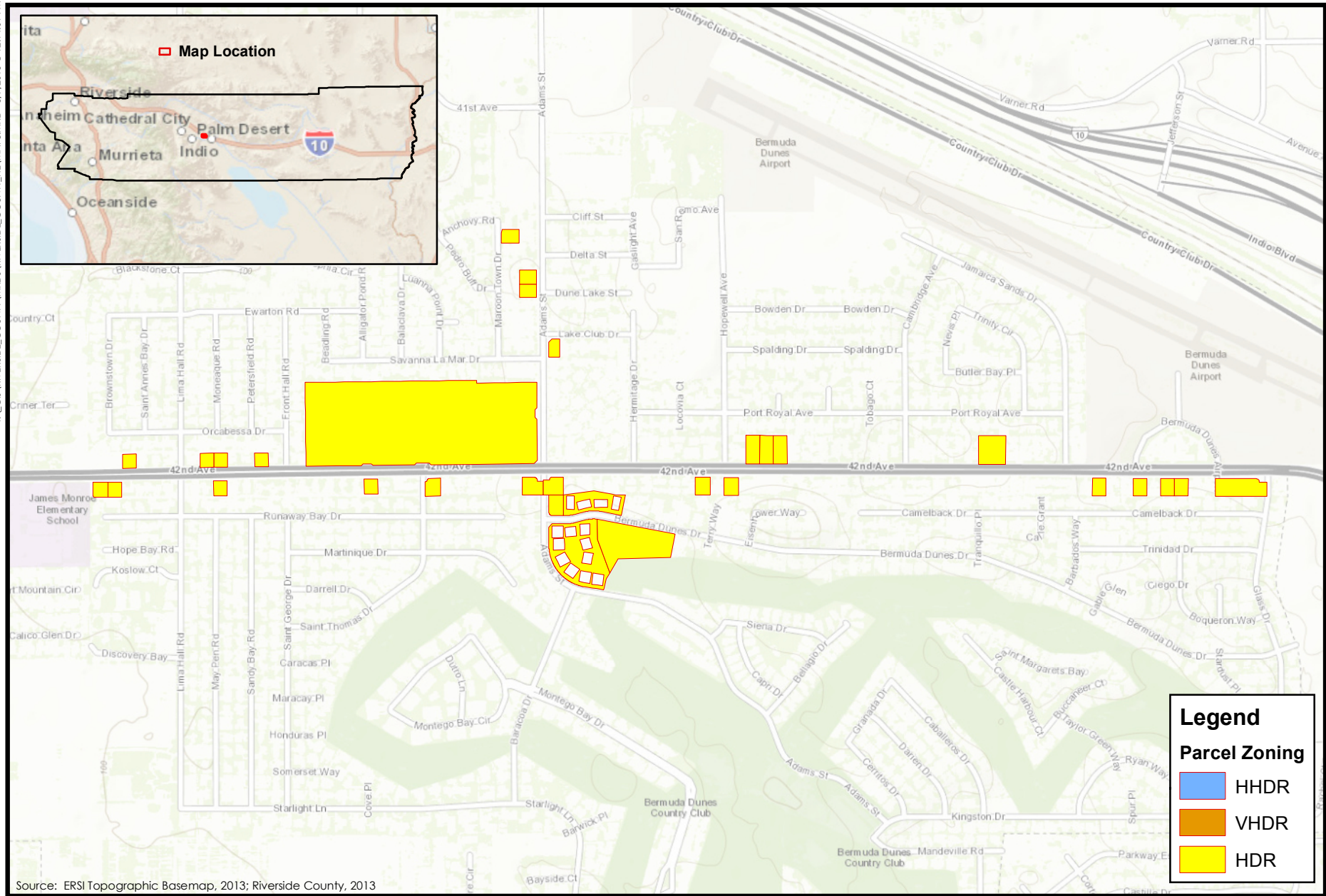






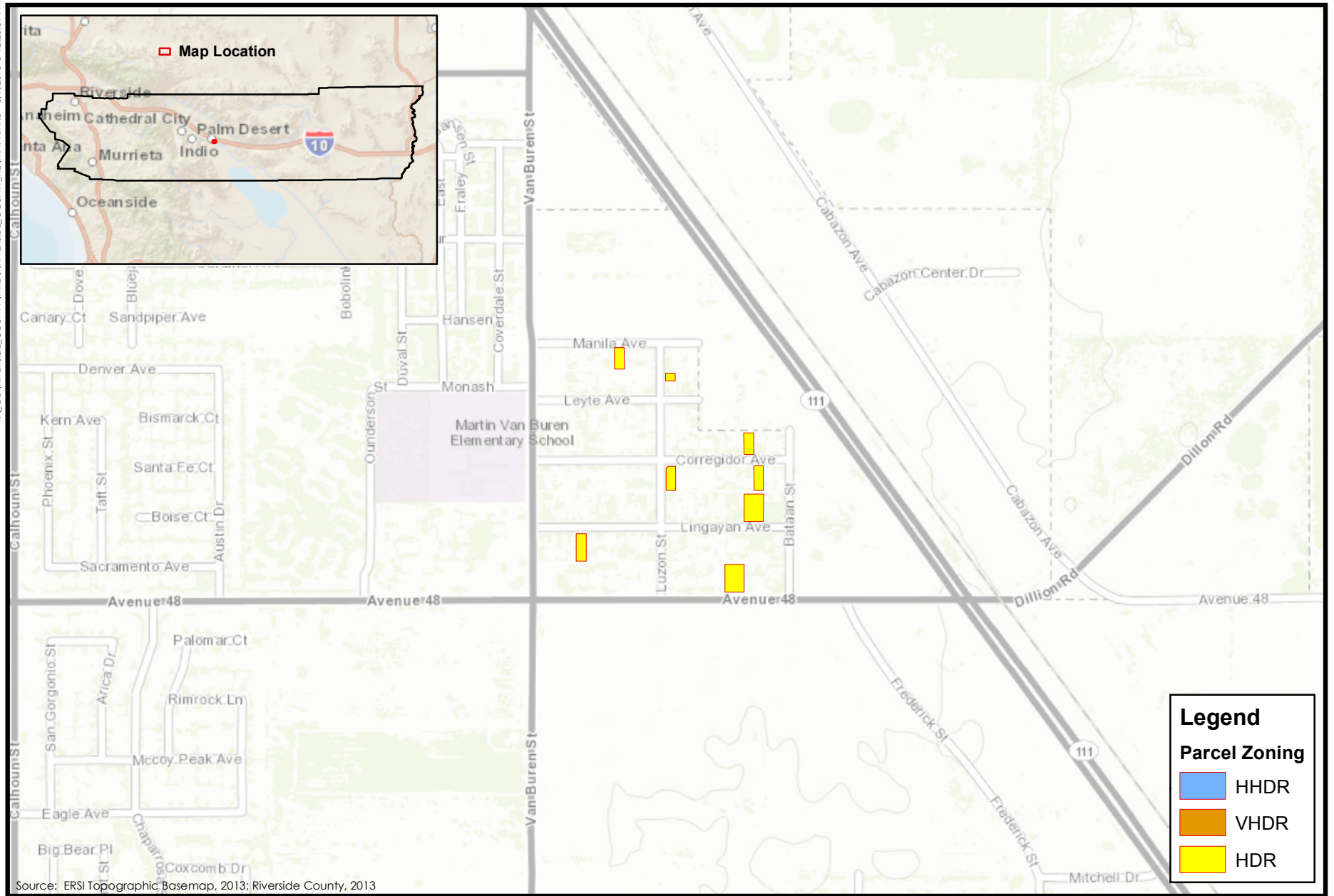
**Figure 7**  
Riverside Housing Inventory  
**PMC**





**Figure 8**  
Riverside Housing Inventory  
**PMC**



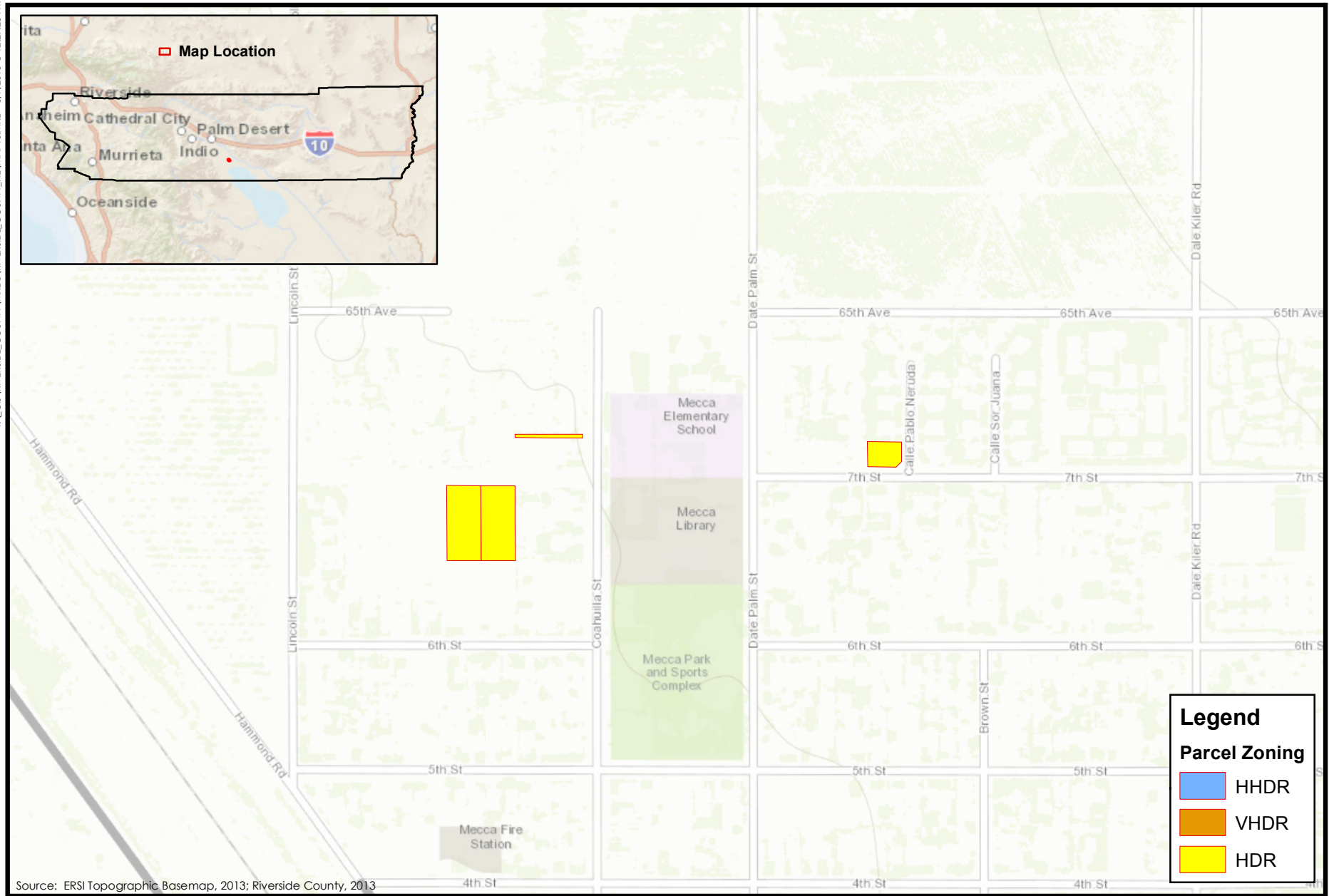


Source: ERSI Topographic Basemap, 2013; Riverside County, 2013



**Figure 9**  
 Riverside Housing Inventory  
**PMC**<sup>®</sup>



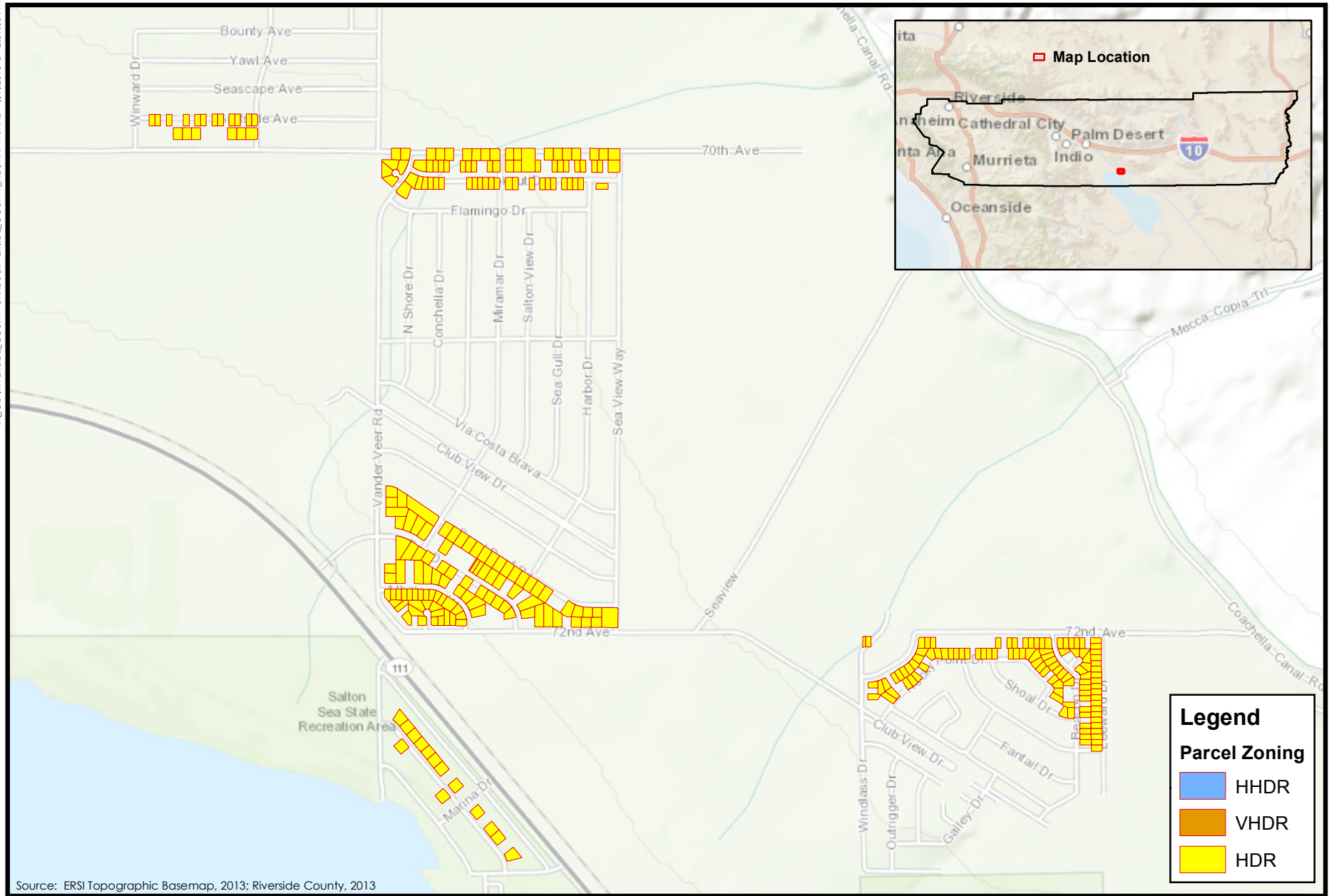


**Figure 10**  
Riverside Housing Inventory  
**PMC**<sup>®</sup>





T:\GIS\RIVERSIDE\COUNTY\MXDS\RIVERSIDE\_COUNTY\_HE\MAP11.MXD - 3/7/2013 @ 12:31:00 PM



Source: ERSI Topographic Basemap, 2013; Riverside County, 2013



**Figure 11**  
Riverside Housing Inventory  
**PMC**

