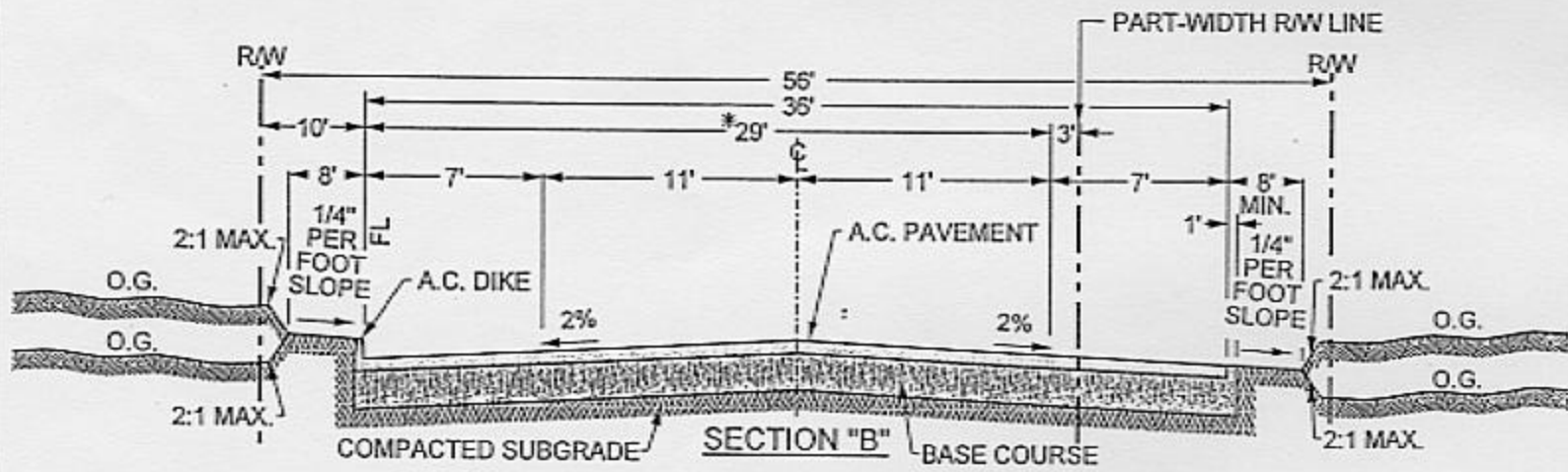
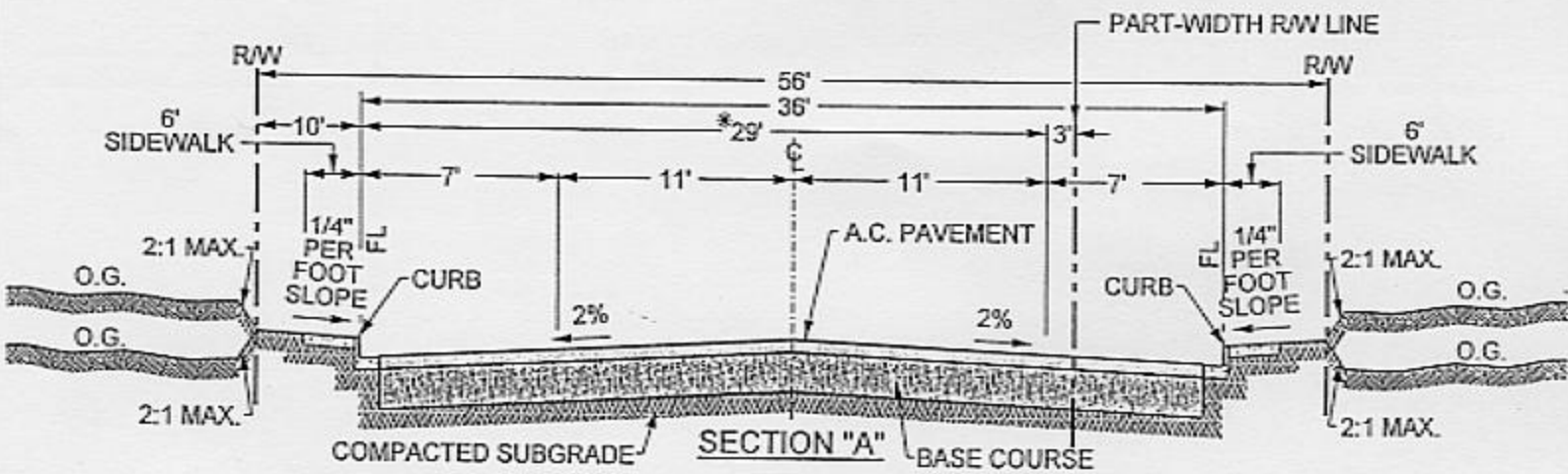


**FOR USE IN  
 THE THIRD AND FIFTH  
 SUPERVISORIAL DISTRICTS ONLY**



\* PART-WIDTH STREET SECTION: 29' IMPROVEMENTS ON 42' R/W.

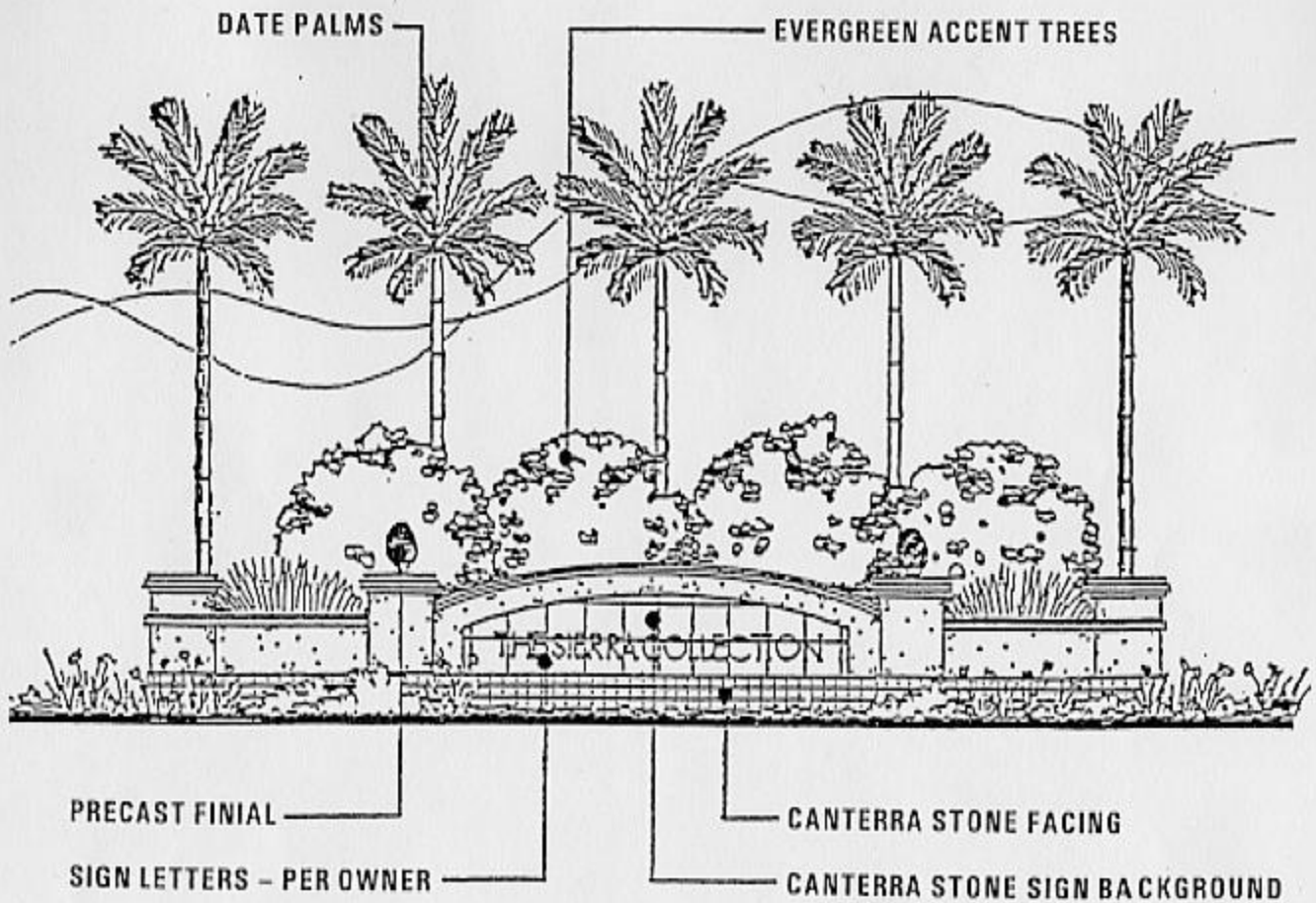


\* PART-WIDTH STREET SECTION: 29' IMPROVEMENTS ON 42' R/W.

**NOTE:**

1. COMBINED THICKNESS OF BASE AND SURFACE TO BE DETERMINED BY SOIL TEST.
2. MINIMUM PAVING THICKNESS PER SPECIFICATIONS SECTION 8.07 OF THIS ORDINANCE.
3. SEE STANDARD NO. 212 FOR A.C. DIKE DETAIL.
4. ALL CURB AND GUTTER TO BE TYPE "A-6" UNLESS OTHERWISE SPECIFIED.

# ENTRY MONUMENT AND LANDSCAPING



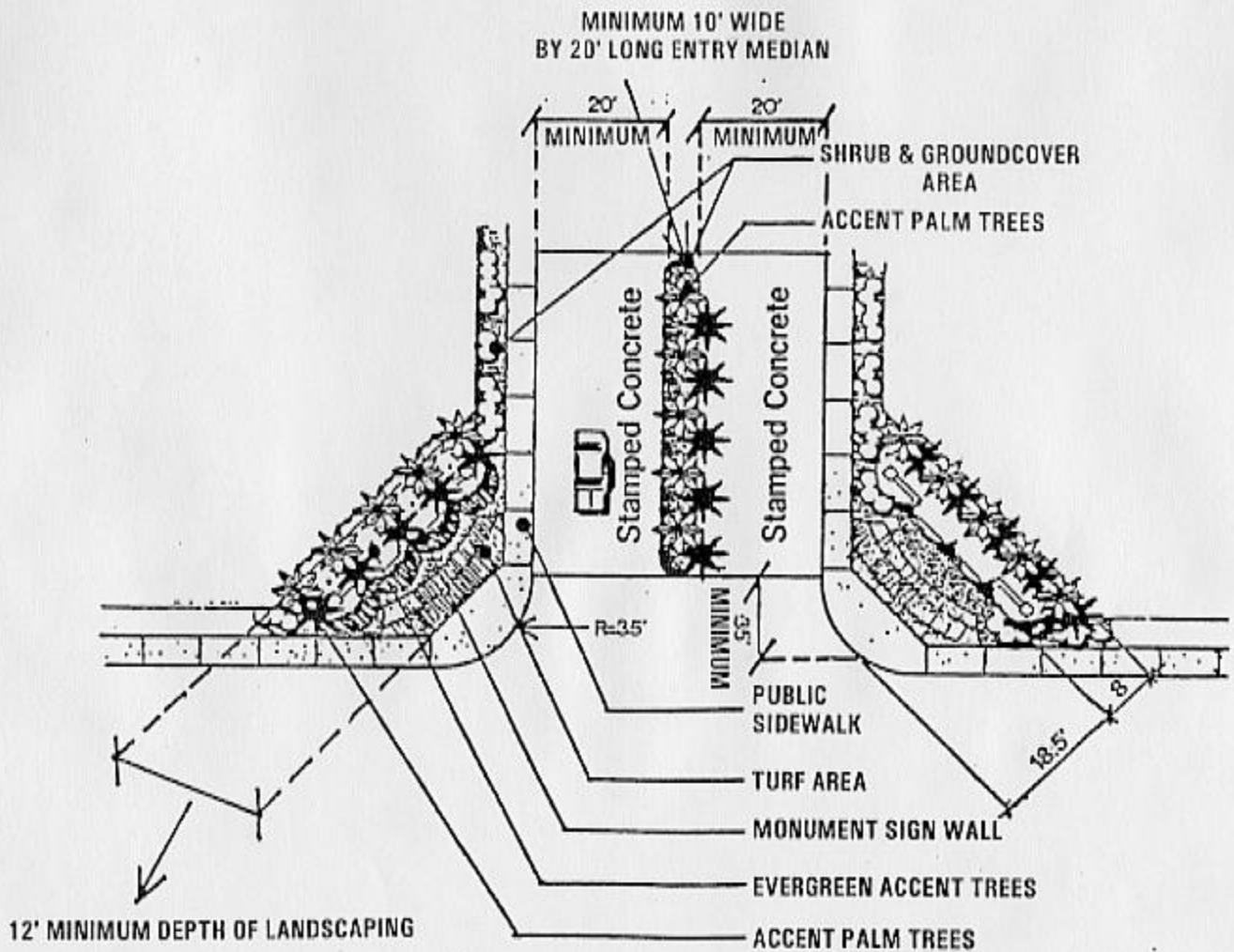
UPLIGHTING OF LANDSCAPING AND SIGN IS REQUIRED

**FOR USE IN  
THE THIRD AND FIFTH  
SUPERVISORIAL DISTRICTS ONLY**

COUNTY OF RIVERSIDE

**ENTRY MONUMENT  
AND LANDSCAPING**

# ENTRY MEDIAN LANDSCAPING & CONCRETE STAMPING



THE CROSS-SECTIONAL R.O.W. AT THE ENTRY TO THE TRACT WILL BE WIDER THAN STANDARD.

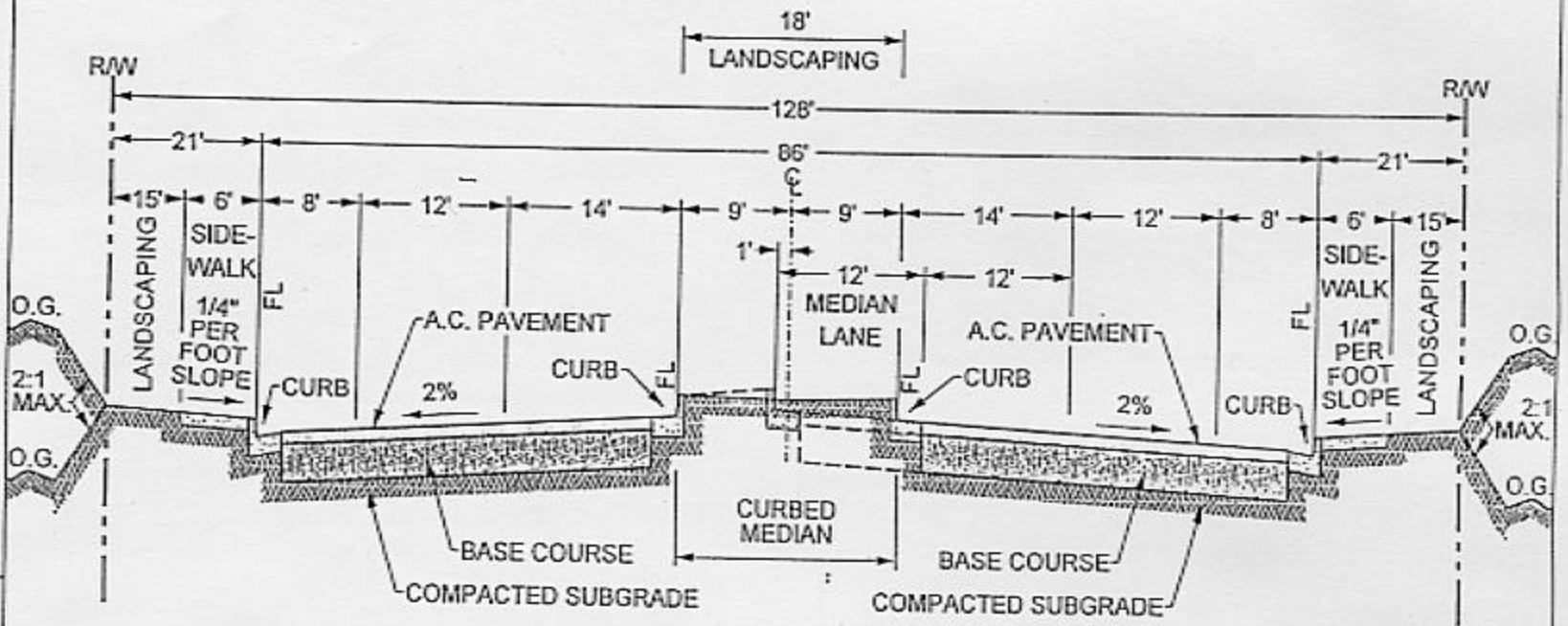
THE ENTRY R.O.W. SHALL TRANSITION TO THE STANDARD R.O.W. PRIOR TO THE FIRST INTERSECTING STREET WITHIN THE TRACT.

**FOR USE IN  
THE THIRD AND FIFTH  
SUPERVISORIAL DISTRICTS ONLY**

COUNTY OF RIVERSIDE

**ENTRY MEDIAN  
LANDSCAPING &  
CONCRETE STAMPING**

**FOR USE IN  
THE THIRD AND FIFTH  
SUPERVISORIAL DISTRICTS ONLY**

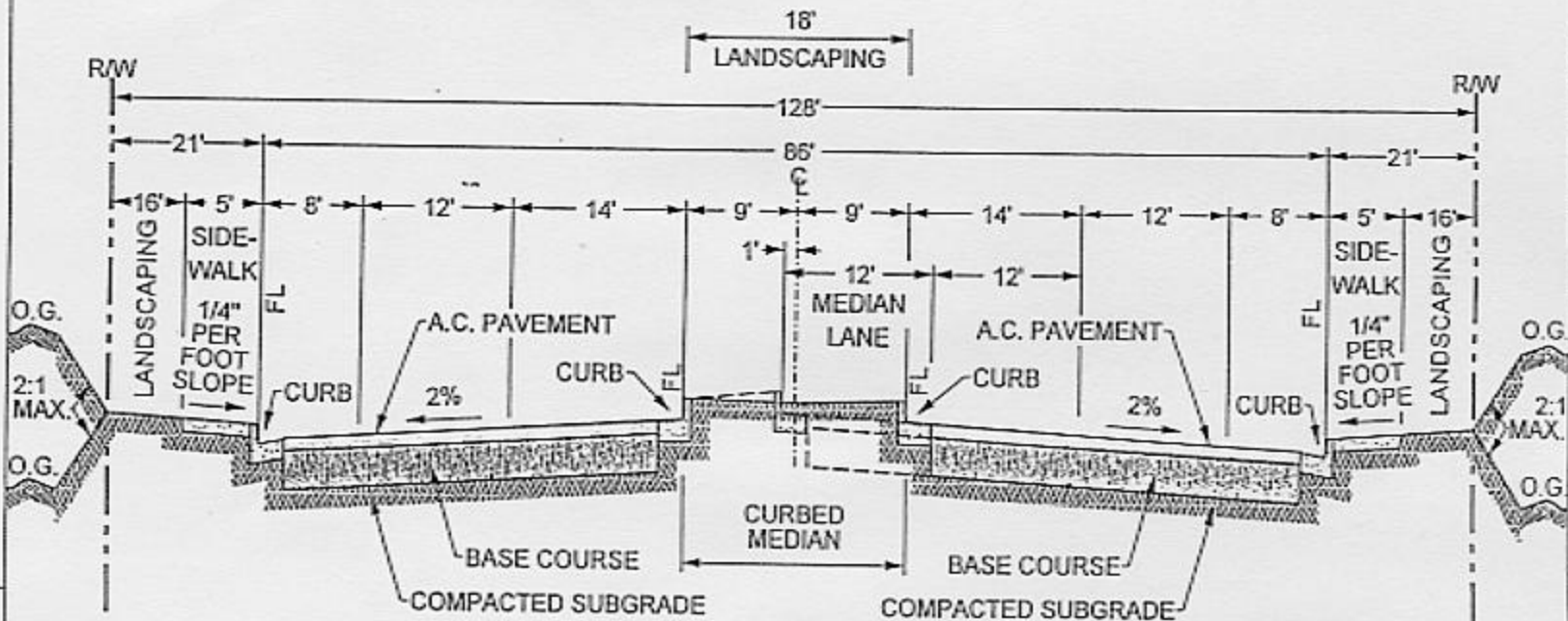


- NOTE:**
1. COMBINED THICKNESS OF BASE AND SURFACE TO BE DETERMINED BY SOIL TEST.
  2. MINIMUM PAVING THICKNESS PER SPECIFICATIONS SECTION 8.07 OF THIS ORDINANCE.
  3. SEE STANDARD NO. 113 AS NEEDED.

**EXHIBIT E**

COUNTY OF RIVERSIDE  
**COMMERCIAL  
 ARTERIAL HIGHWAY**  
 STANDARD NO. 100 (MODIFIED)  
 11-9-98

**FOR USE IN  
THE THIRD AND FIFTH  
SUPERVISORIAL DISTRICTS ONLY**



**NOTE:**

1. COMBINED THICKNESS OF BASE AND SURFACE TO BE DETERMINED BY SOIL TEST.
2. MINIMUM PAVING THICKNESS PER SPECIFICATIONS SECTION 8.07 OF THIS ORDINANCE.
3. SEE STANDARD NO. 113 AS NEEDED.

**EXHIBIT F**

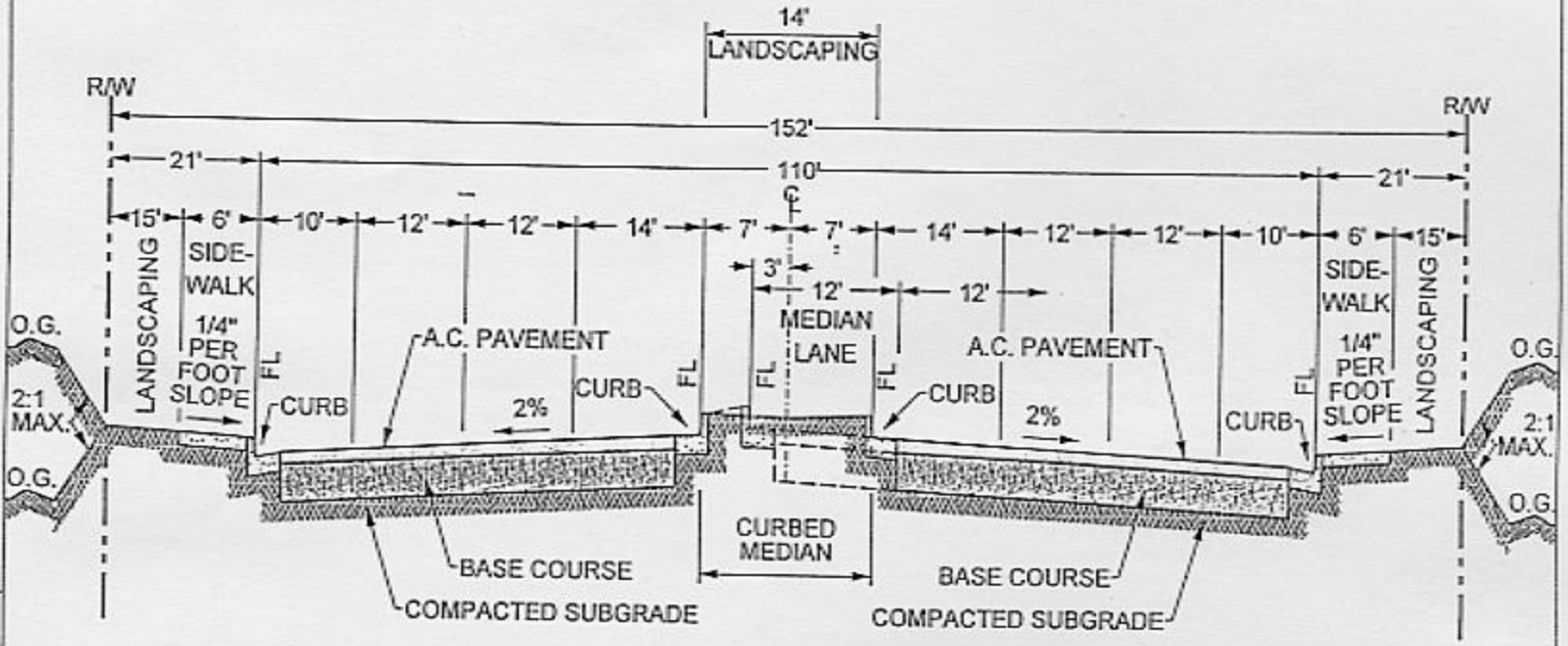
COUNTY OF RIVERSIDE

**RESIDENTIAL  
ARTERIAL HIGHWAY**

11-9-98

STANDARD NO. 100 (MODIFIED)

**FOR USE IN  
THE THIRD AND FIFTH  
SUPERVISORIAL DISTRICTS ONLY**



**NOTE:**

1. COMBINED THICKNESS OF BASE AND SURFACE TO BE DETERMINED BY SOIL TEST.
2. MINIMUM PAVING THICKNESS PER SPECIFICATIONS SECTION 8.07 OF THIS ORDINANCE.
3. SEE STANDARD NO. 113 AS NEEDED.

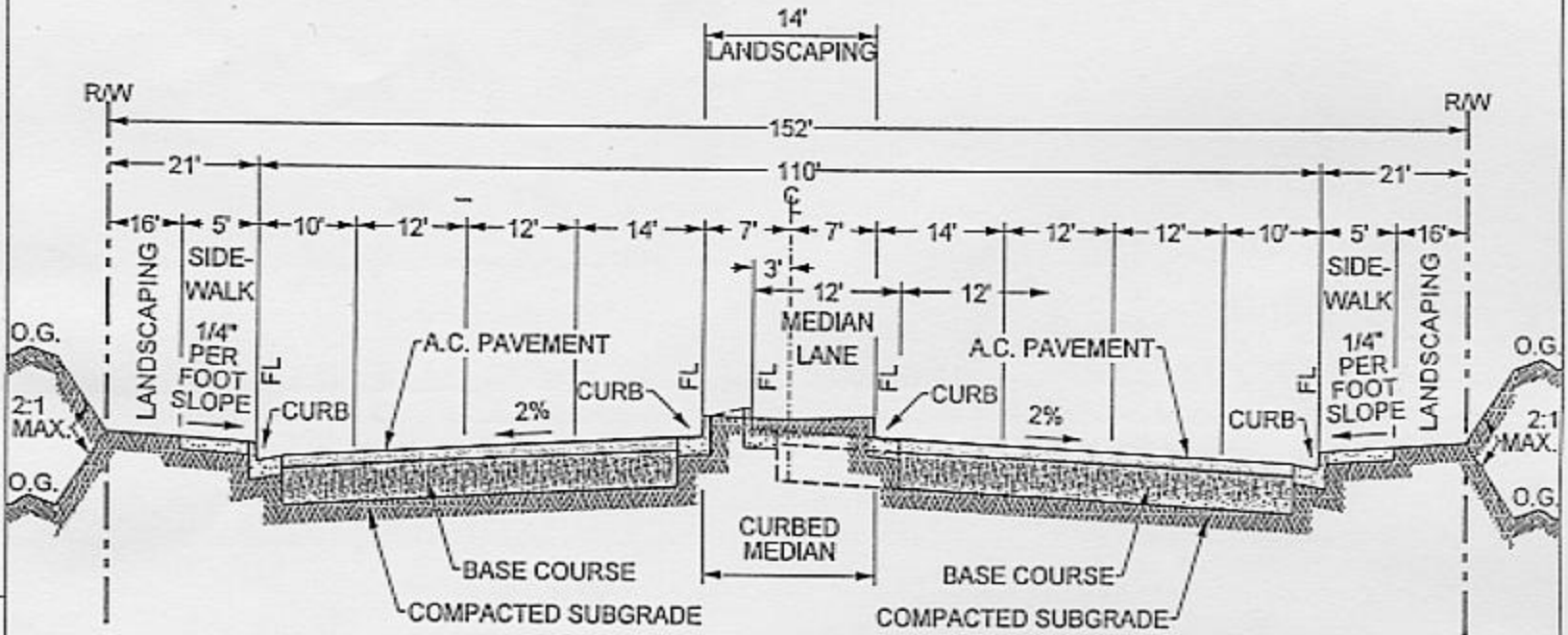
11-9-95

STANDARD NO. 100A (MODIFIED)

COUNTY OF RIVERSIDE  
**COMMERCIAL  
ARTERIAL (URBAN)  
HIGHWAY**

**EXHIBIT G**

**FOR USE IN  
THE THIRD AND FIFTH  
SUPERVISORIAL DISTRICTS ONLY**



**NOTE:**

1. COMBINED THICKNESS OF BASE AND SURFACE TO BE DETERMINED BY SOIL TEST.
2. MINIMUM PAVING THICKNESS PER SPECIFICATIONS SECTION 8.07 OF THIS ORDINANCE.
3. SEE STANDARD NO. 113 AS NEEDED.

11-9-98

STANDARD NO. 100A (MODIFIED)

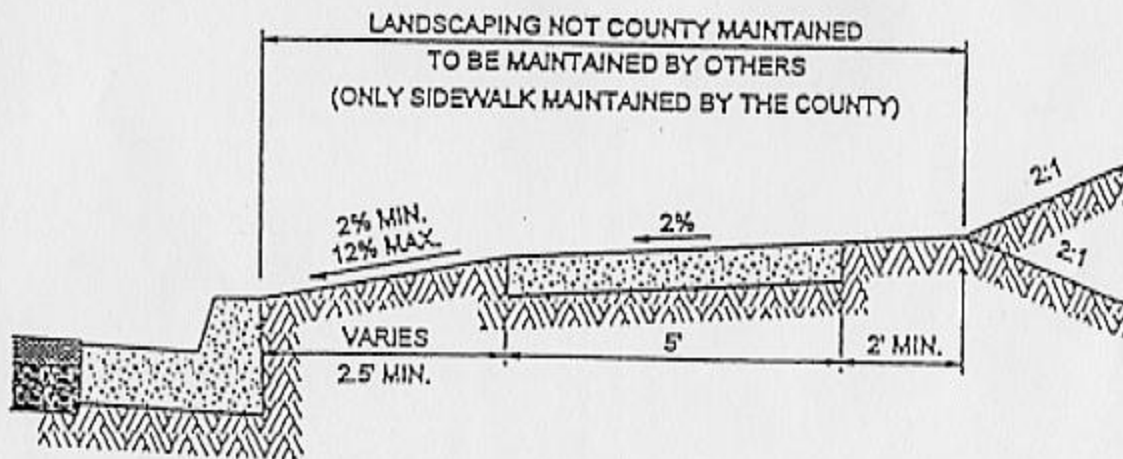
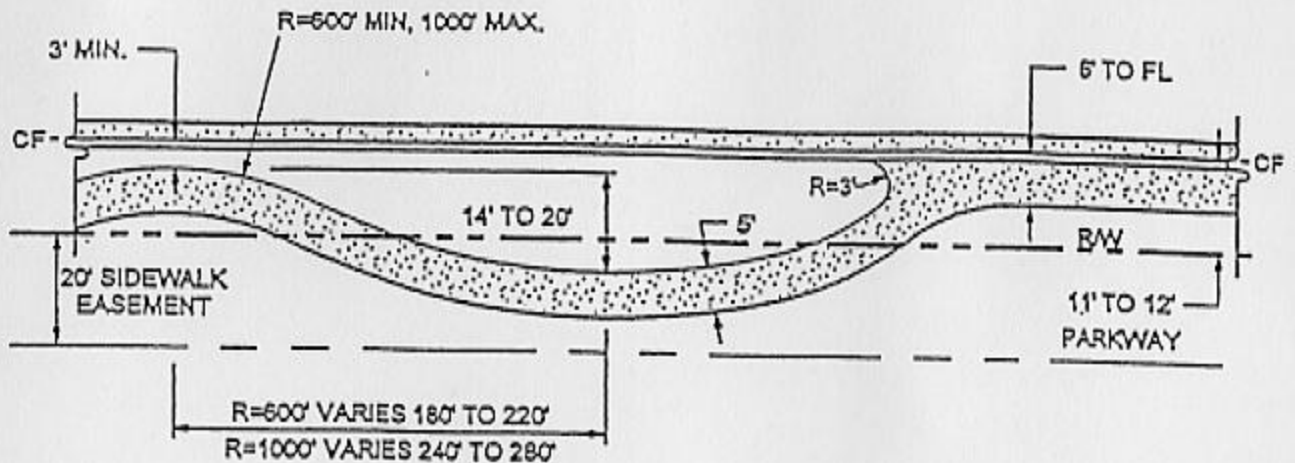
**RESIDENTIAL  
ARTERIAL (URBAN)  
HIGHWAY**

COUNTY OF RIVERSIDE

**EXHIBIT H**



# EXHIBIT I



## NOTES:

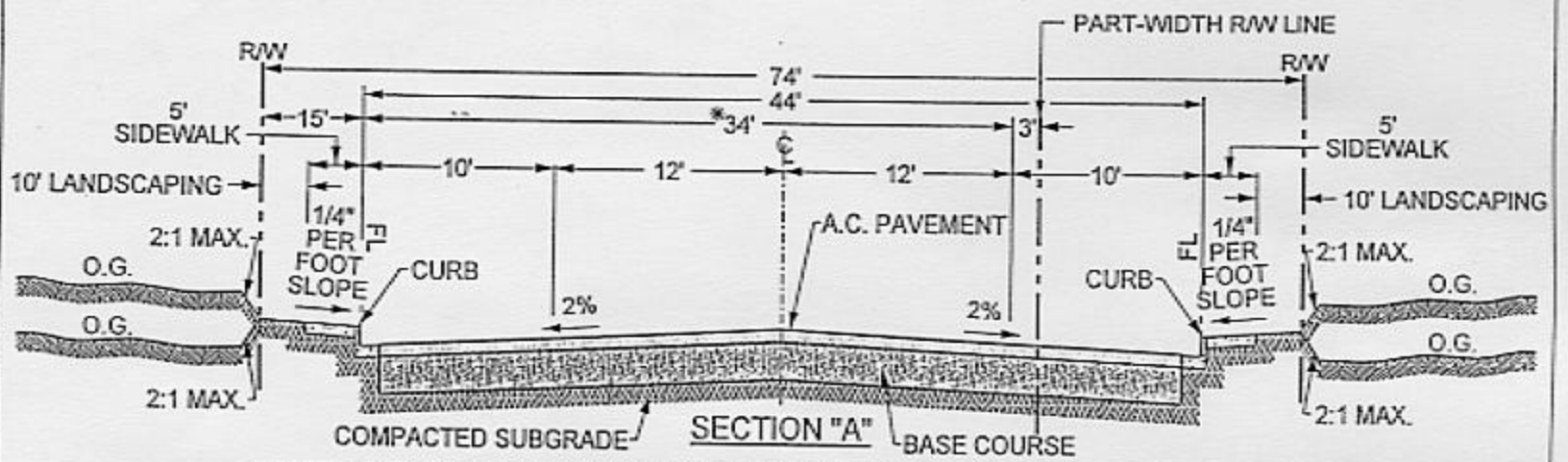
1. RADII FOR CURVED SIDEWALK SHALL BE BETWEEN 600' AND 1000'.
2. ALL RADII SHALL BE STAGGERED.
3. EASEMENT REQUIRED FOR SIDEWALK THAT EXTENDS BEYOND RIGHT OF WAY LINE.
4. SIDEWALK SHALL BE A MINIMUM OF 6' IN WIDTH ADJACENT TO CURB
5. SIDEWALK SHALL BE 3' AWAY FROM CURB FACE EXCEPT AT CURB RETURNS AND BUS STOPS.
6. SIDEWALK LAYOUT ON PLANS IS CONCEPTUAL ONLY. APPROVAL OF THE FINAL SIDEWALK LAYOUT SHALL BE MADE IN THE FIELD AND ADJUSTED AS NECESSARY TO MEET FIELD CONDITIONS AS APPROVED BY THE INSPECTOR PRIOR TO FINAL CONSTRUCTION.

**FOR USE IN  
THE THIRD AND FIFTH  
SUPERVISORIAL DISTRICTS ONLY**

COUNTY OF RIVERSIDE

**MEANDERING  
SIDEWALK**

**FOR USE IN  
THE THIRD AND FIFTH  
SUPERVISORIAL DISTRICTS ONLY**



\*PART-WIDTH STREET SECTION FOR ALL COLLECTOR STREETS: 34' IMPROVEMENTS ON 52' R.W.

**NOTE:**

1. COMBINED THICKNESS OF BASE AND SURFACE TO BE DETERMINED BY SOIL TEST.
2. MINIMUM PAVING THICKNESS PER SPECIFICATIONS SECTION 8.07 OF THIS ORDINANCE.
3. SEE STANDARD NO. 212 FOR A.C. DIKE DETAIL.
4. ALL CURB AND GUTTER TO BE TYPE "A-5" UNLESS OTHERWISE SPECIFIED.
5. THIS STANDARD MAY ALSO SERVE AS A CUL DE SAC IN INDUSTRIAL OR COMMERCIAL USE AREAS BUT SHALL NOT EXCEED 660 FEET.

11-9-98

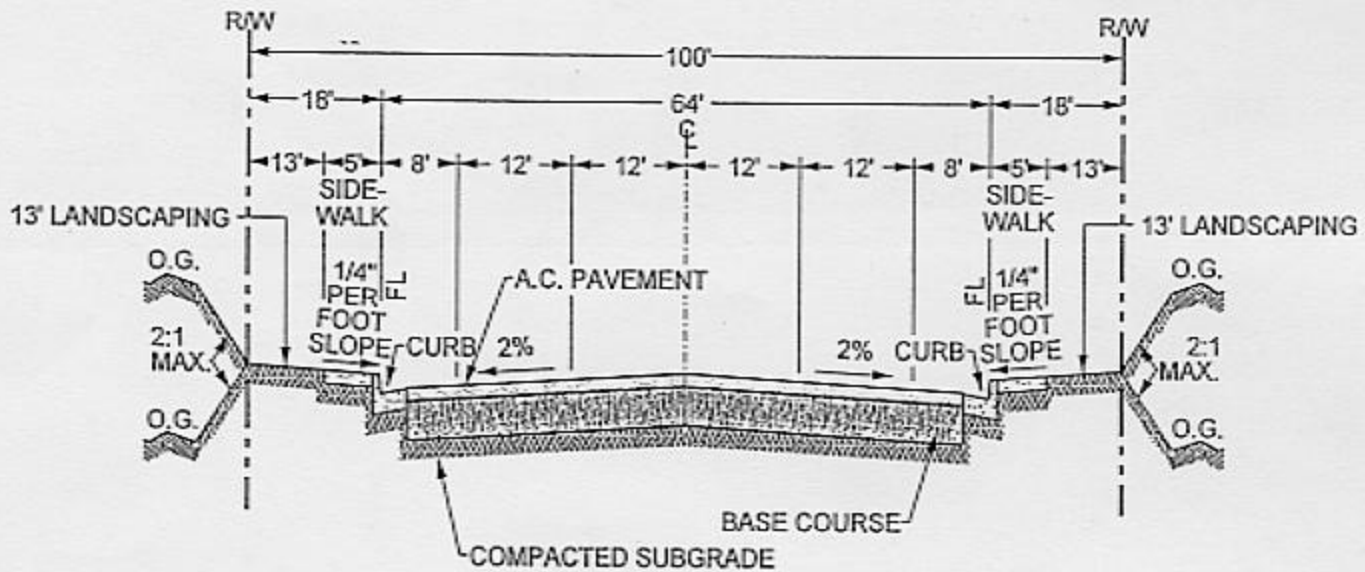
STANDARD NO. 103 (MODIFIED)

COLLECTOR STREET

COUNTY OF RIVERSIDE

EXHIBIT J

**FOR USE IN  
THE THIRD AND FIFTH  
SUPERVISORIAL DISTRICTS ONLY**



**NOTE:**

1. COMBINED THICKNESS OF BASE AND SURFACE TO BE DETERMINED BY SOIL TEST.
2. MINIMUM PAVING THICKNESS PER SPECIFICATIONS SECTION 8.07 OF THIS ORDINANCE.

COUNTY OF RIVERSIDE

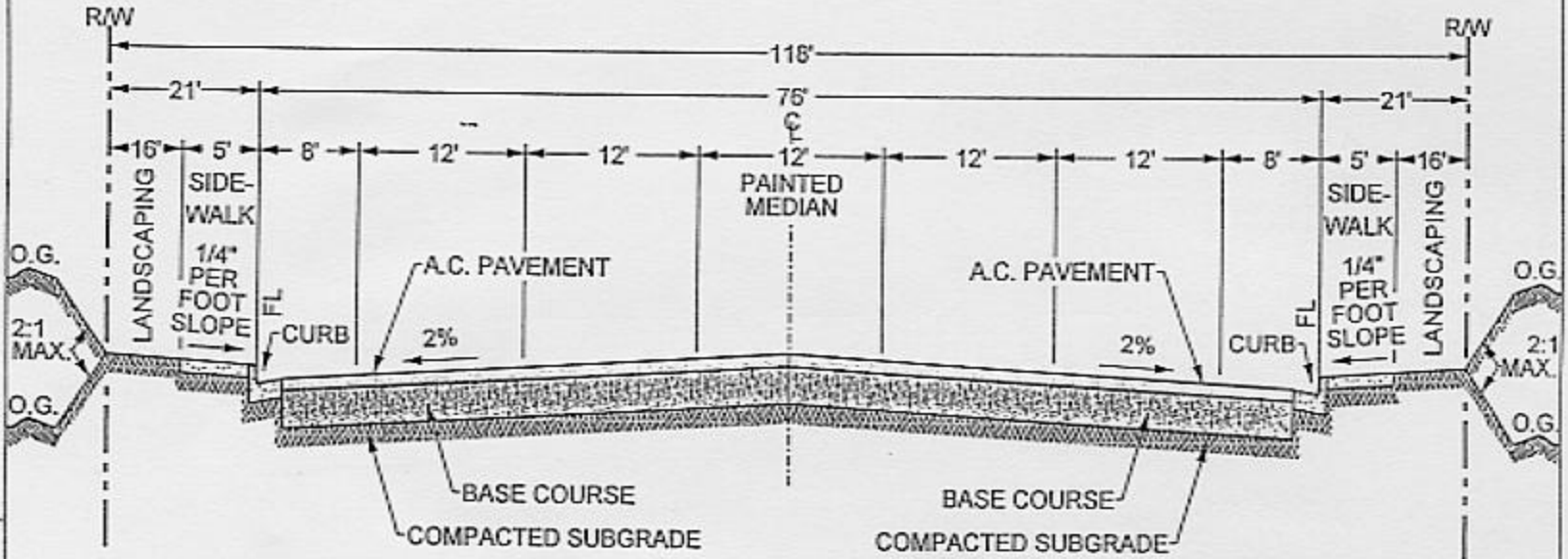
**SECONDARY  
HIGHWAY**

11-9-08

STANDARD NO. 102 (MODIFIED)

**EXHIBIT K**

**FOR USE IN  
THE THIRD AND FIFTH  
SUPERVISORIAL DISTRICTS ONLY**



**NOTE:**

1. COMBINED THICKNESS OF BASE AND SURFACE TO BE DETERMINED BY SOIL TEST.
2. MINIMUM PAVING THICKNESS PER SPECIFICATIONS SECTION 8.07 OF THIS ORDINANCE.

11-9-98

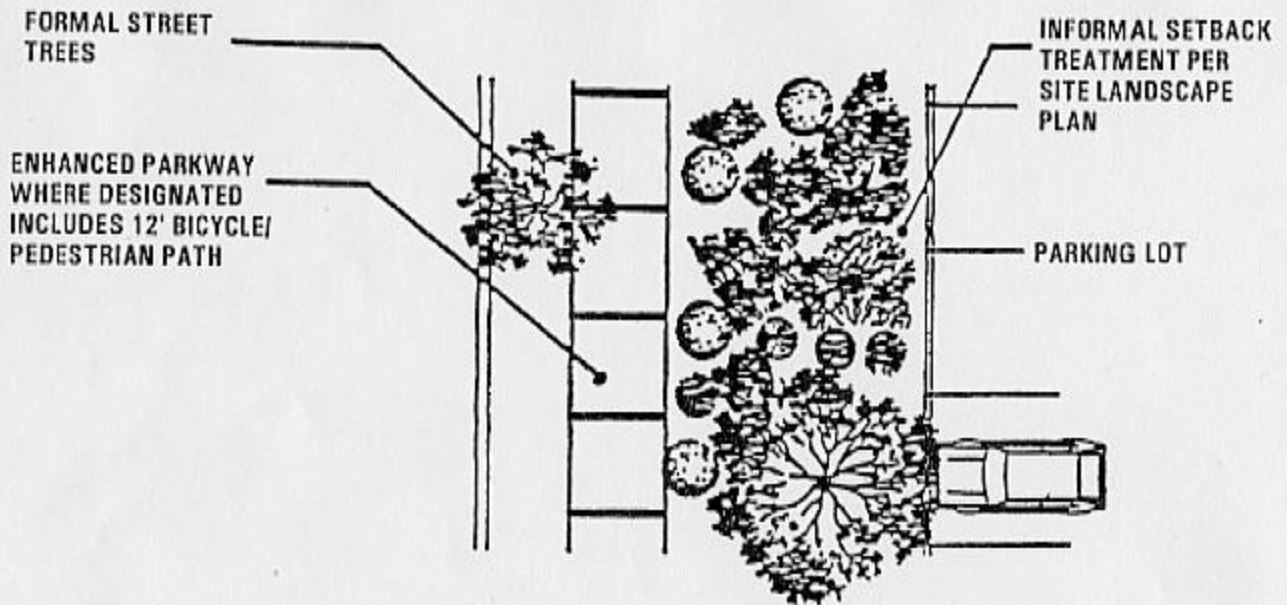
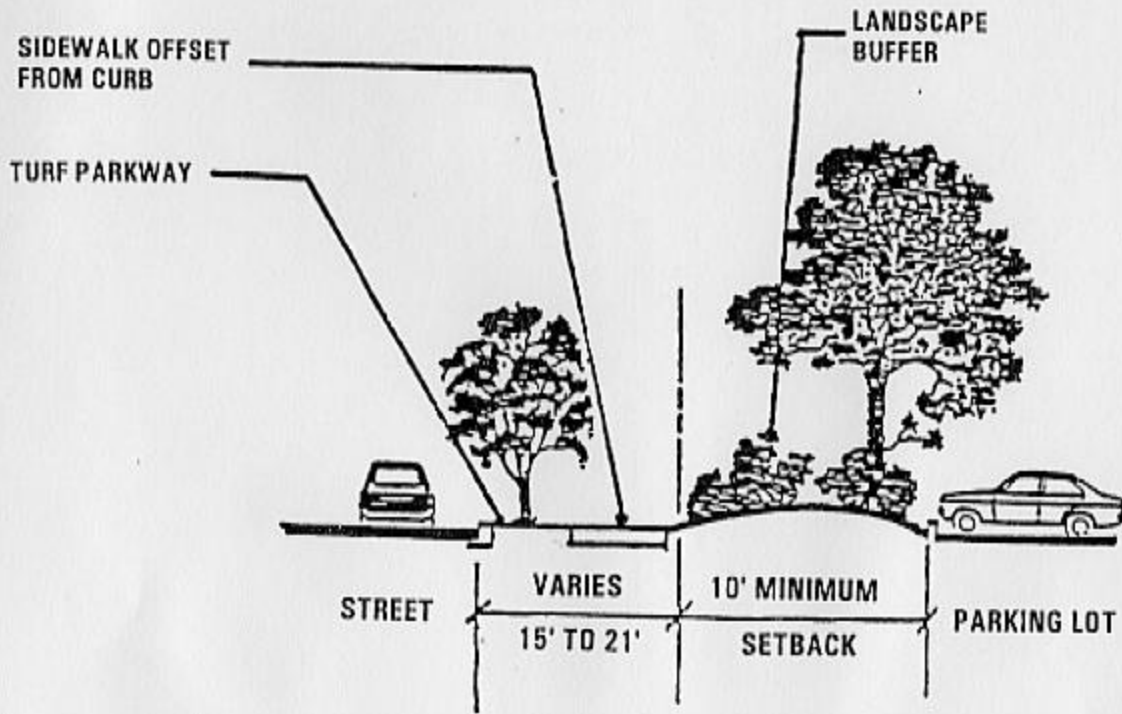
STANDARD NO. 101 (MODIFIED)

MAJOR HIGHWAY

COUNTY OF RIVERSIDE

EXHIBIT L

# LANDSCAPED BURMS



**FOR USE IN  
THE THIRD AND FIFTH  
SUPERVISORIAL DISTRICTS ONLY**

COUNTY OF RIVERSIDE

**LANDSCAPED  
BURMS**



### Monument Signs

Monument signs are among the most durable form of advertising.



Coordinating the sign with the architecture of the building creates an atmosphere of constant management and careful planning that inspires customer confidence.

