



Thousand Palms Community (I-10/Cook St Vicinity)

(Preliminary Draft for Review and Discussion Purposes)

Supervisorial District 4 Western Coachella Valley Area Plan

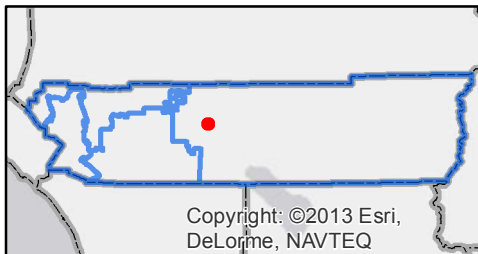
Riverside County General Plan Housing Element

- Proposed HHDR/MUA Neighborhoods
- Supervisorial District
- Roads
- PARCELS
- Rail Roads
- Cities
- Area Plans

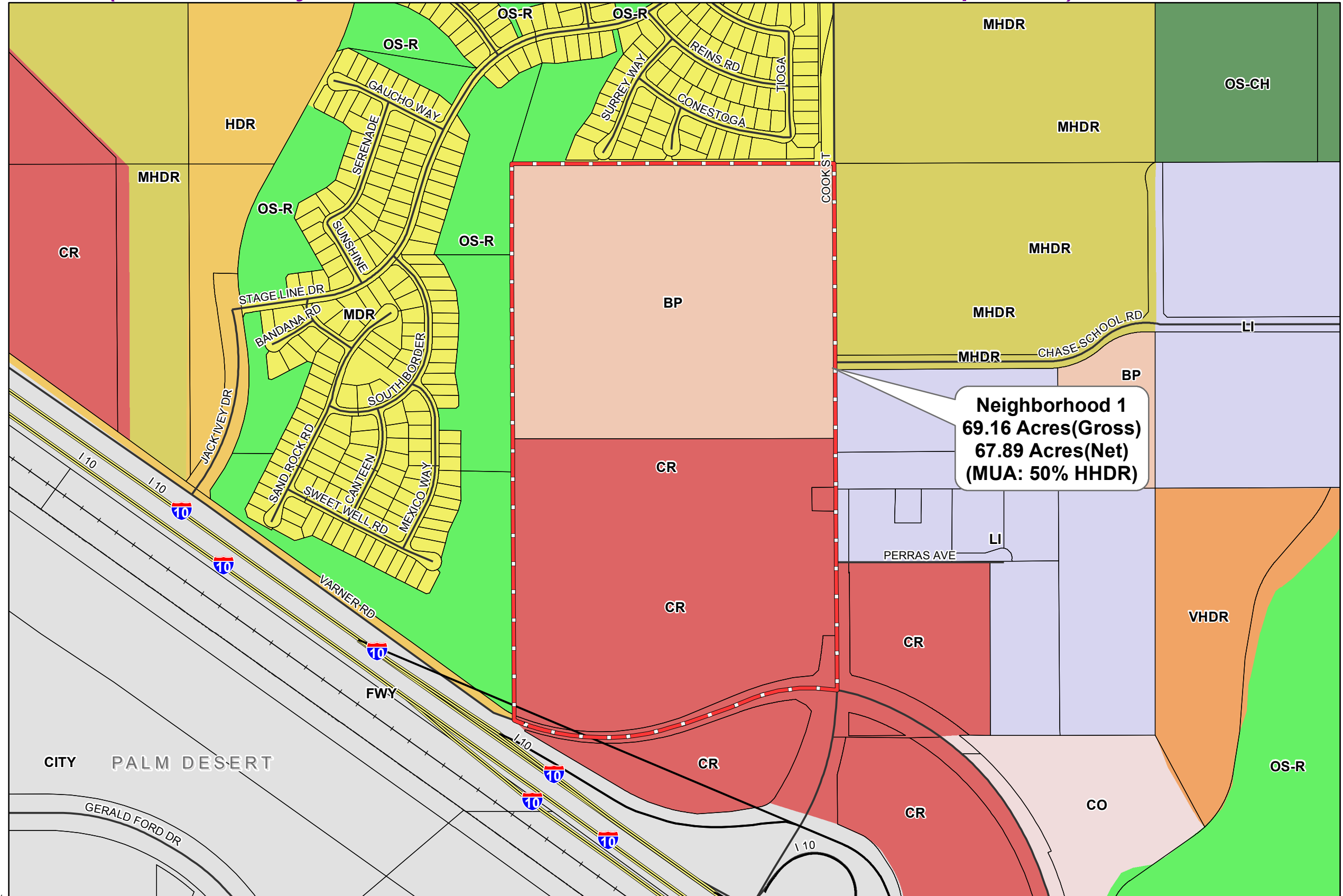
General Plan Land Use

- Medium Density Residential
- Medium High Density Residential
- High Density Residential
- Very High Density Residential
- Commercial Retail
- Commercial Office
- Light Industrial
- Business Park
- Conservation Habitat
- Open Space Recreation
- CITY
- Freeway

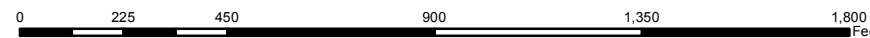
6/16/2015



Copyright: ©2013 Esri,
DeLorme, NAVTEQ



Disclaimer: Maps and data are to be used for reference purposes only. Map features are approximate, and are not necessarily accurate to surveying or engineering standards. The County of Riverside makes no warranty or guarantee as to the content (the source is often third party), accuracy, timeliness, or completeness of any of the data provided, and assumes no legal responsibility for the information contained on this map. Any use of this product with respect to accuracy and precision shall be the sole responsibility of the user.



1 inch = 417 feet

