



North Shore Town Center

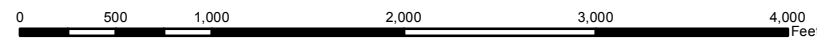
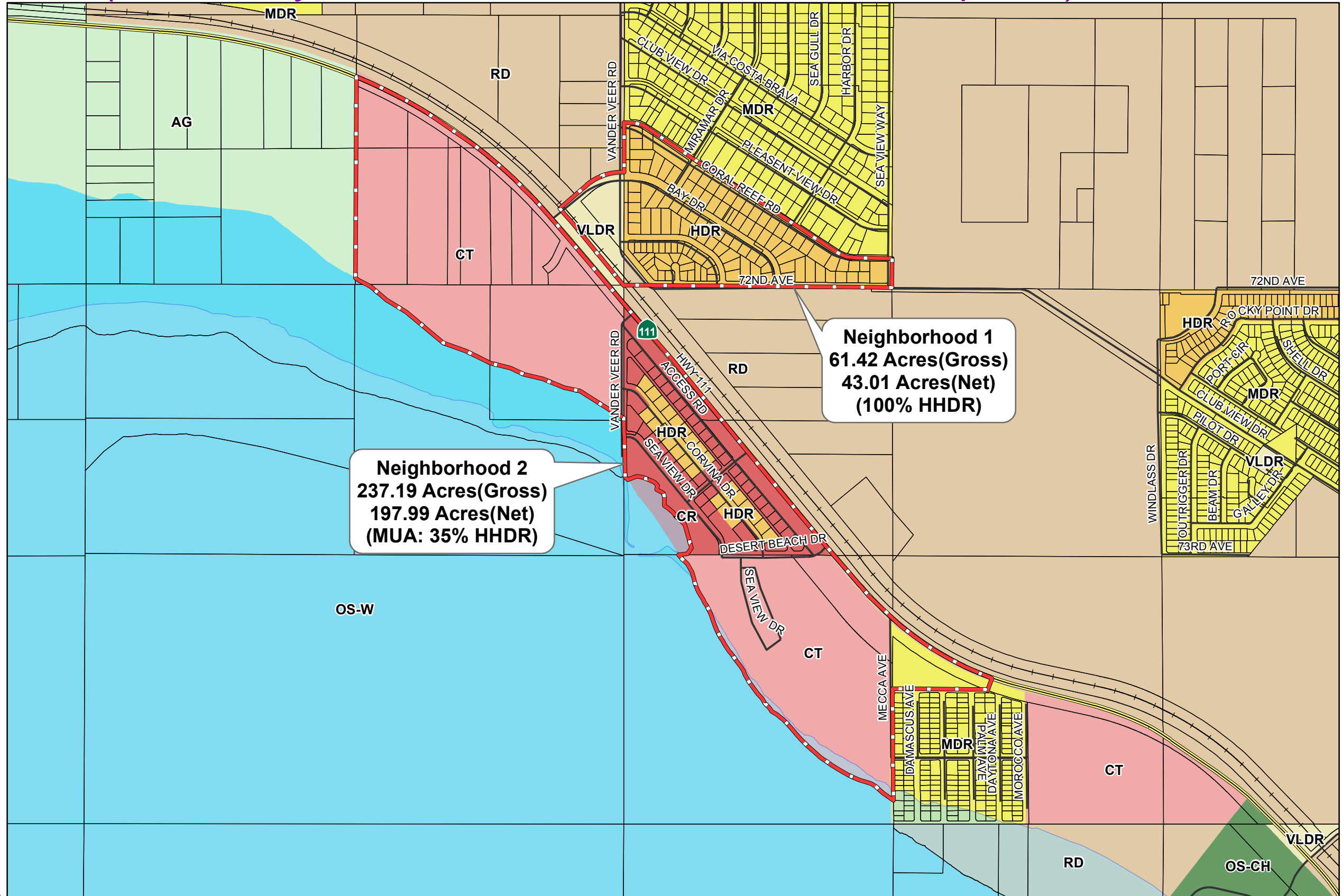
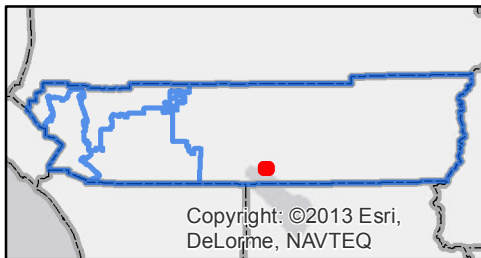
(Preliminary Draft for Review and Discussion Purposes)

Supervisorial District 4 Eastern Coachella Valley Area Plan

Riverside County General Plan Housing Element

- Proposed HHDR/MUA Neighborhoods
- Supervisorial District
- Roads
- PARCELS
- Rail Roads
- Water
- Cities
- Area Plans
- General Plan Land Use**
- Very Low Density Residential
- Medium Density Residential
- High Density Residential
- Commercial Retail
- Commercial Tourist
- Rural Desert
- Agriculture
- Conservation Habitat
- Water

6/16/2015



1 inch = 1,000 feet



Disclaimer: Maps and data are to be used for reference purposes only. Map features are approximate, and are not necessarily accurate to surveying or engineering standards. The County of Riverside makes no warranty or guarantee as to the content (the source is often third party), accuracy, timeliness, or completeness of any of the data provided, and assumes no legal responsibility for the information contained on this map. Any use of this product with respect to accuracy and precision shall be the sole responsibility of the user.