



North Palm Springs Community

(Preliminary Draft for Review and Discussion Purposes)

116°34'0"W 116°33'30"W 116°33'0"W 116°32'30"W

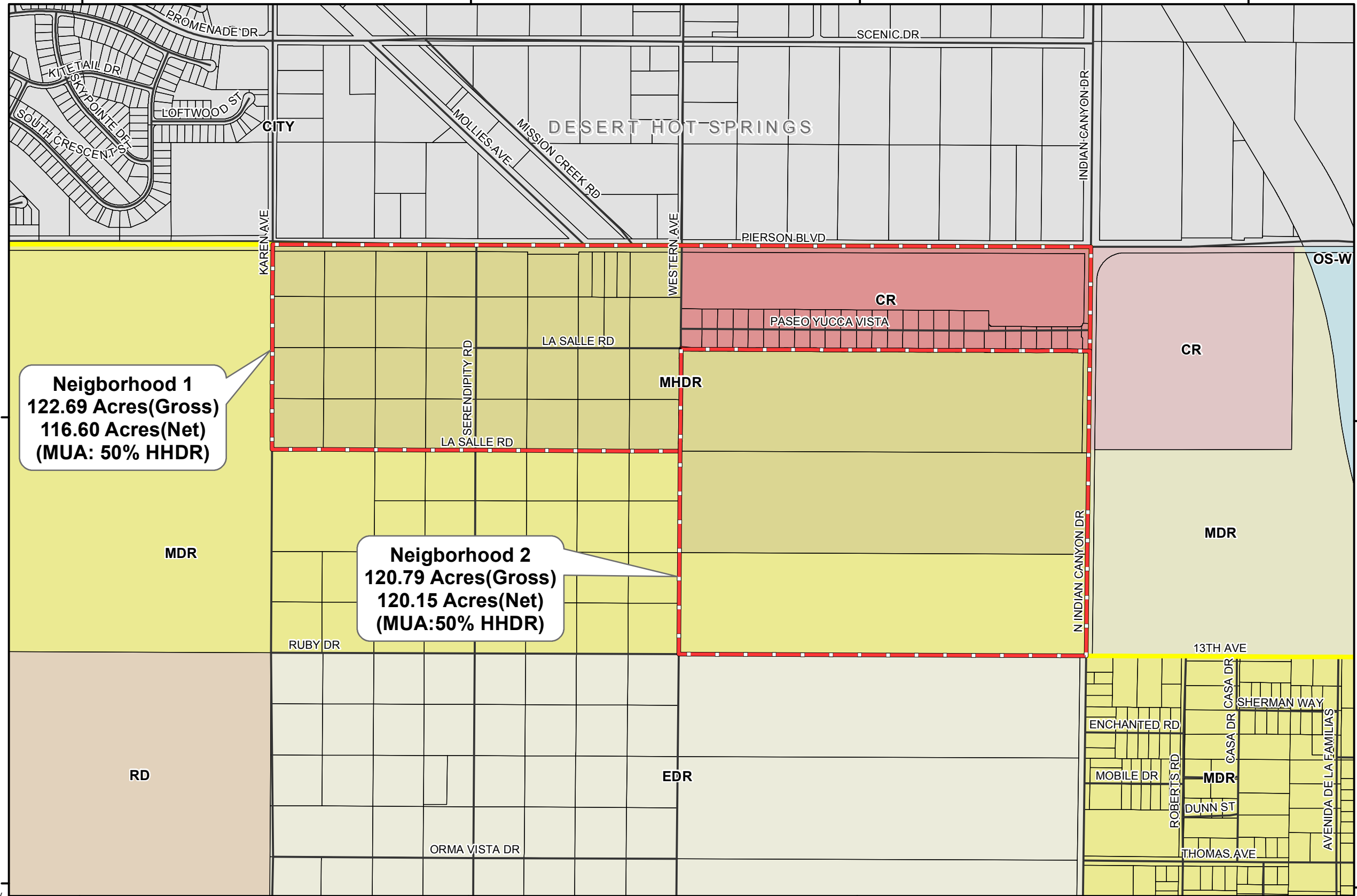
Supervisorial District 5 Western Coachella Valley Area Plan

Riverside County General Plan Housing Element


- Proposed HHDR/MUA Neighborhoods
- Supervisorial District
- Roads
- PARCELS
- Cities
- Area Plans

General Plan Land Use

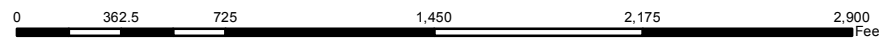
- Estate Residential
- Medium Density Residential
- Medium High Density Residential
- Commercial Retail
- Rural Desert
- Water
- CITY



6/16/2015



Disclaimer: Maps and data are to be used for reference purposes only. Map features are approximate, and are not necessarily accurate to surveying or engineering standards. The County of Riverside makes no warranty or guarantee as to the content (the source is often third party), accuracy, timeliness, or completeness of any of the data provided, and assumes no legal responsibility for the information contained on this map. Any use of this product with respect to accuracy and precision shall be the sole responsibility of the user.



1 inch = 667 feet

