

RIVERSIDE COUNTY
PLANNING DEPARTMENT

High Grove Town Center


(Preliminary Draft for Review and Discussion Purposes)

Supervisorial District 2 Highgrove Area Plan

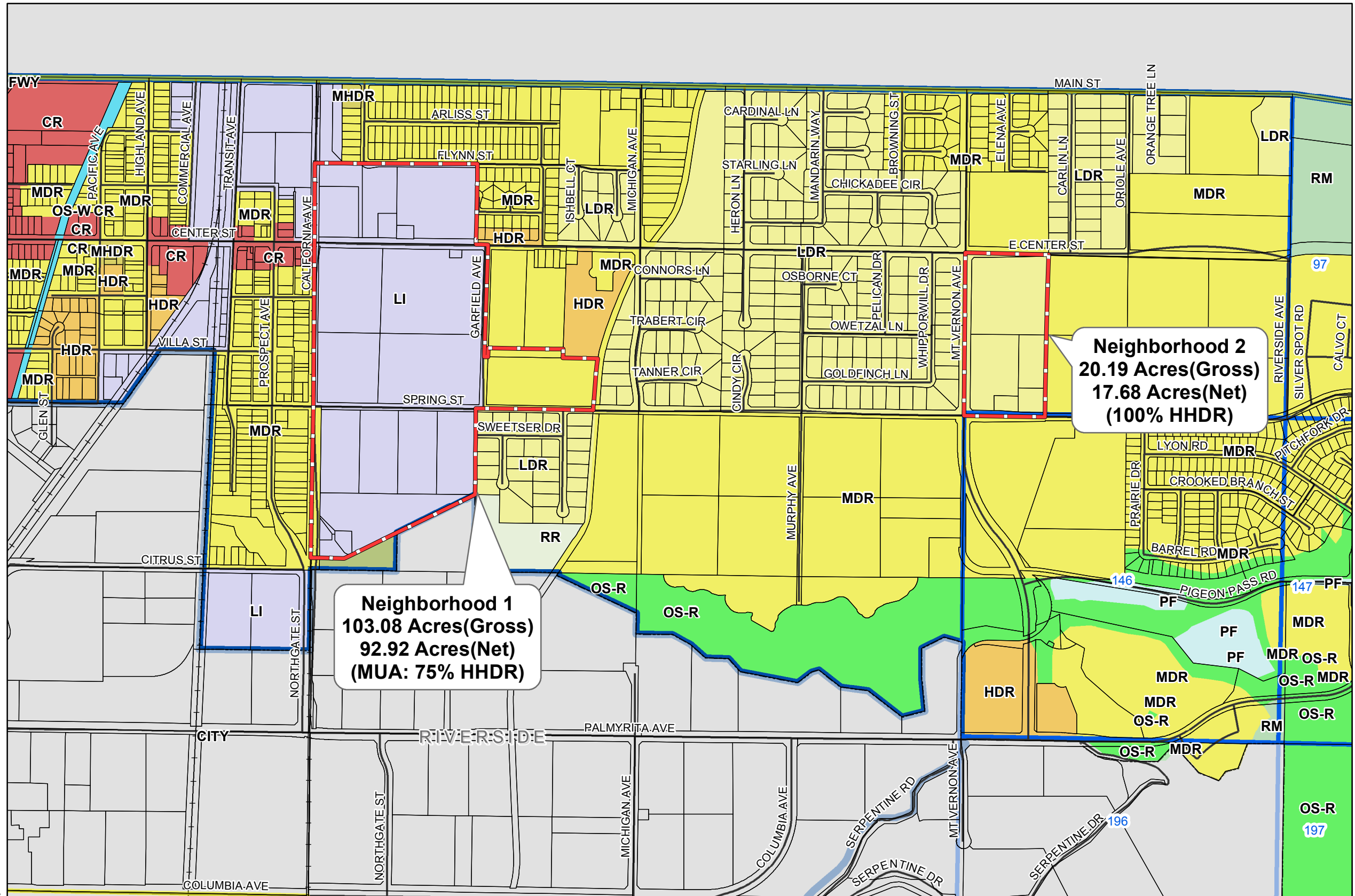
Riverside County General Plan Housing Element

- Proposed HHDR/MUA Neighborhoods
- PARCELS
- Supervisorial District
- Roads
- Rail Roads
- Cities
- Criteria Cells
- Area Plans
- General Plan Land Use**
- Low Density Residential
- Medium Density Residential
- Medium High Density Residential
- High Density Residential
- Commercial Retail
- Light Industrial
- Public Facilities
- Rural Residential
- Rural Mountainous
- Conservation
- Open Space Recreation
- Water
- CITY
- Freeway

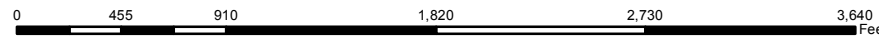
6/16/2015



Copyright: ©2013 Esri,
DeLorme, NAVTEQ



Disclaimer: Maps and data are to be used for reference purposes only. Map features are approximate, and are not necessarily accurate to surveying or engineering standards. The County of Riverside makes no warranty or guarantee as to the content (the source is often third party), accuracy, timeliness, or completeness of any of the data provided, and assumes no legal responsibility for the information contained on this map. Any use of this product with respect to accuracy and precision shall be the sole responsibility of the user.



1 inch = 833 feet

