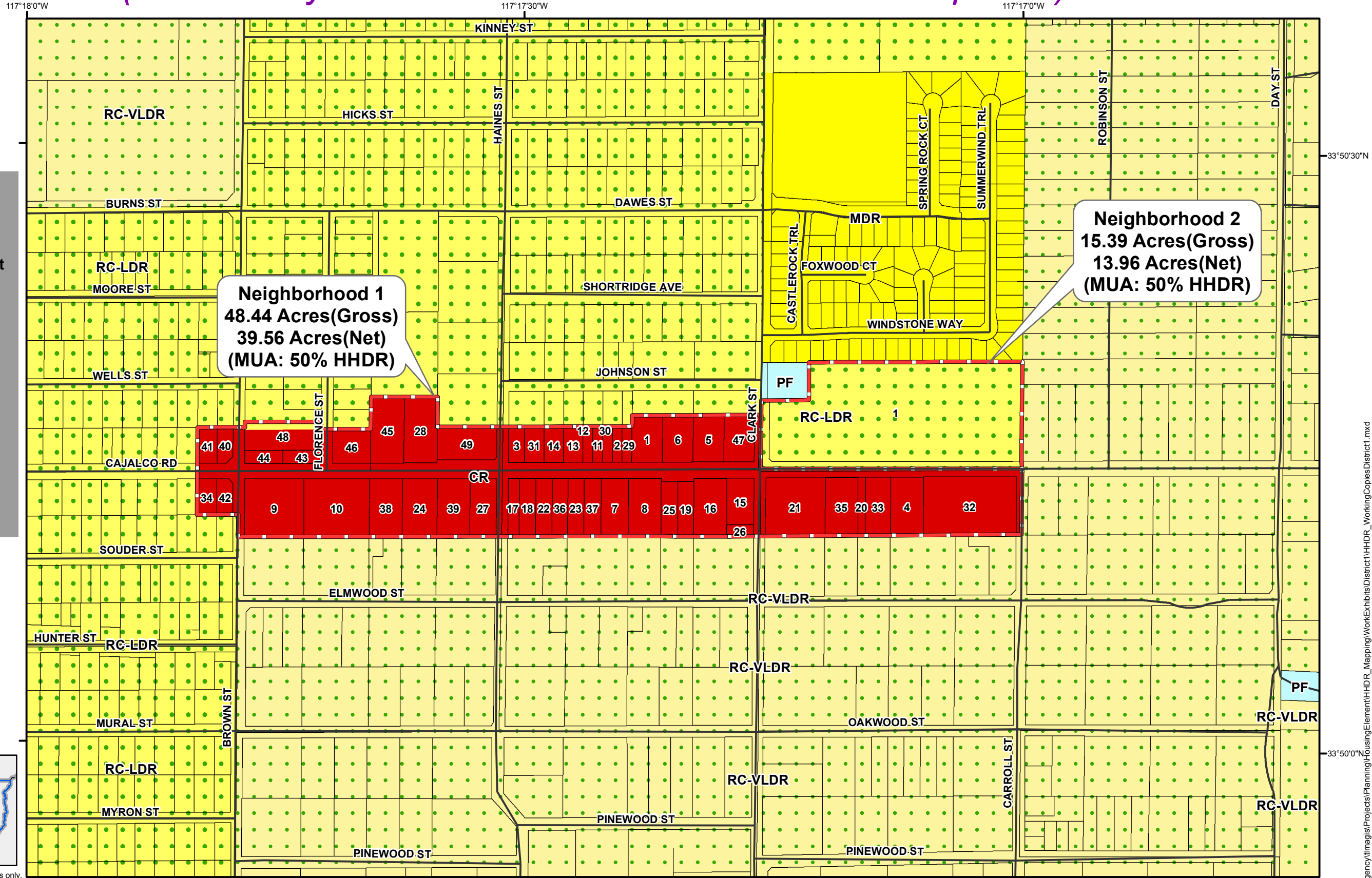


RIVERSIDE COUNTY PLANNING DEPARTMENT

Mead Valley Town Center (Preliminary Draft for Review and Discussion Purposes)



Neighborhood 1
48.44 Acres(Gross)
39.56 Acres(Net)
(MUA: 50% HHDR)

Neighborhood 2
15.39 Acres(Gross)
13.96 Acres(Net)
(MUA: 50% HHDR)

Supervisorial District 1 Mead Valley Area Plan


Riverside County General Plan Housing Element

- Roads
- Proposed HHDR/MUA Neighborhoods
- Supervisorial District
- PARCELS
- Rail Roads
- Cities
- Area Plans

General Plan Land Use

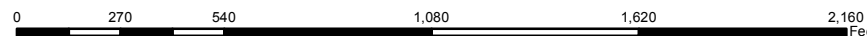
- RC-VLDR
- RC-LDR
- Medium Density Residential
- Commercial Retail
- Public Facilities

6/23/2015



Copyright: ©2013 Esri, DeLorme, NAVTEQ

Disclaimer: Maps and data are to be used for reference purposes only. Map features are approximate, and are not necessarily accurate to surveying or engineering standards. The County of Riverside makes no warranty or guarantee as to the content (the source is often third party), accuracy, timeliness, or completeness of any of the data provided, and assumes no legal responsibility for the information contained on this map. Any use of this product with respect to accuracy and precision shall be the sole responsibility of the user.



1 inch = 500 feet

