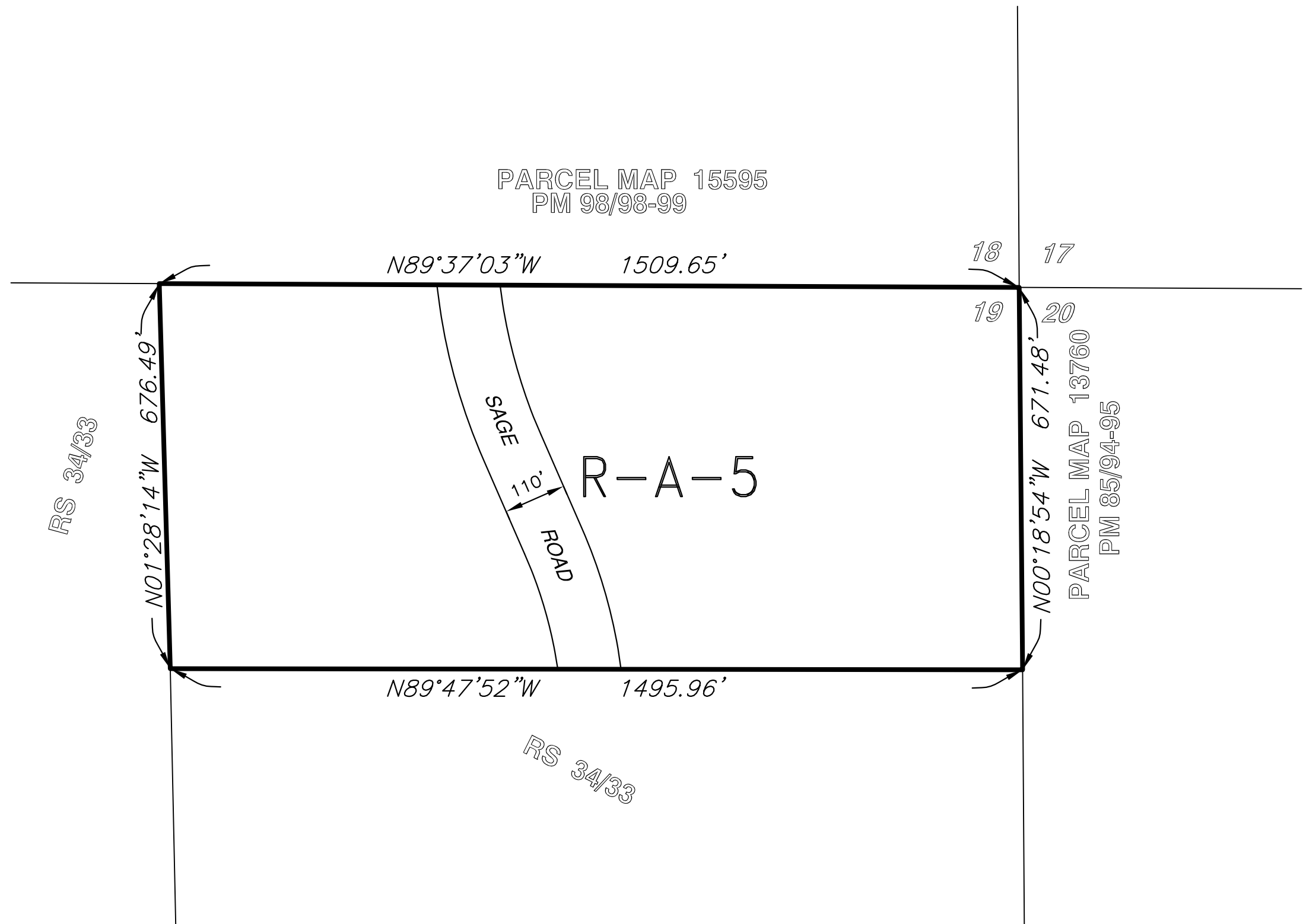


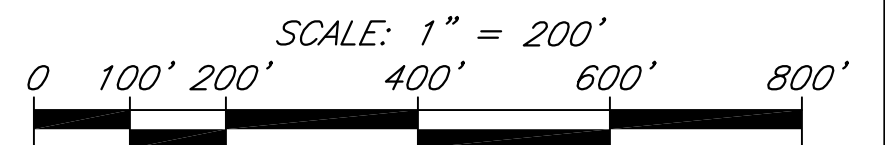
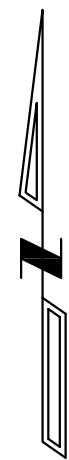
# AGUANGA AREA

SECTION 19, T8S, R1E, S.B.B.&M.



R-A-5

RESIDENTIAL AGRICULTURAL - 5 ACRE MINIMUM



MAP NO. 2.2318  
CHANGE OF OFFICIAL ZONING PLAN  
AMENDING  
MAP NO. 2 ORDINANCE NO. 348  
CHANGE OF ZONE CASE NO. 7569  
AMENDING ORDINANCE NO. 348.4676  
ADOPTED DECEMBER 22, 2009