NUEVO AREA

SECTION 14, 15, 22, & 23, T.4S., R.3W., S.B.B.&M.

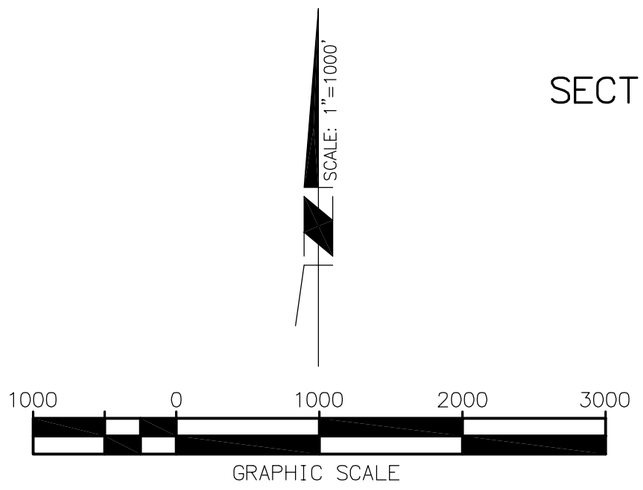

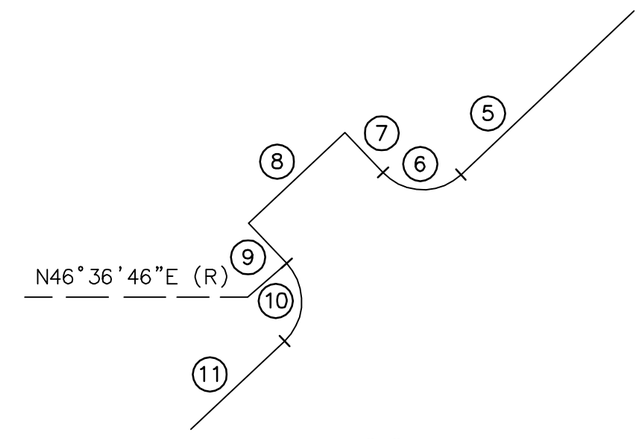

DETAIL "A"
N.T.S.

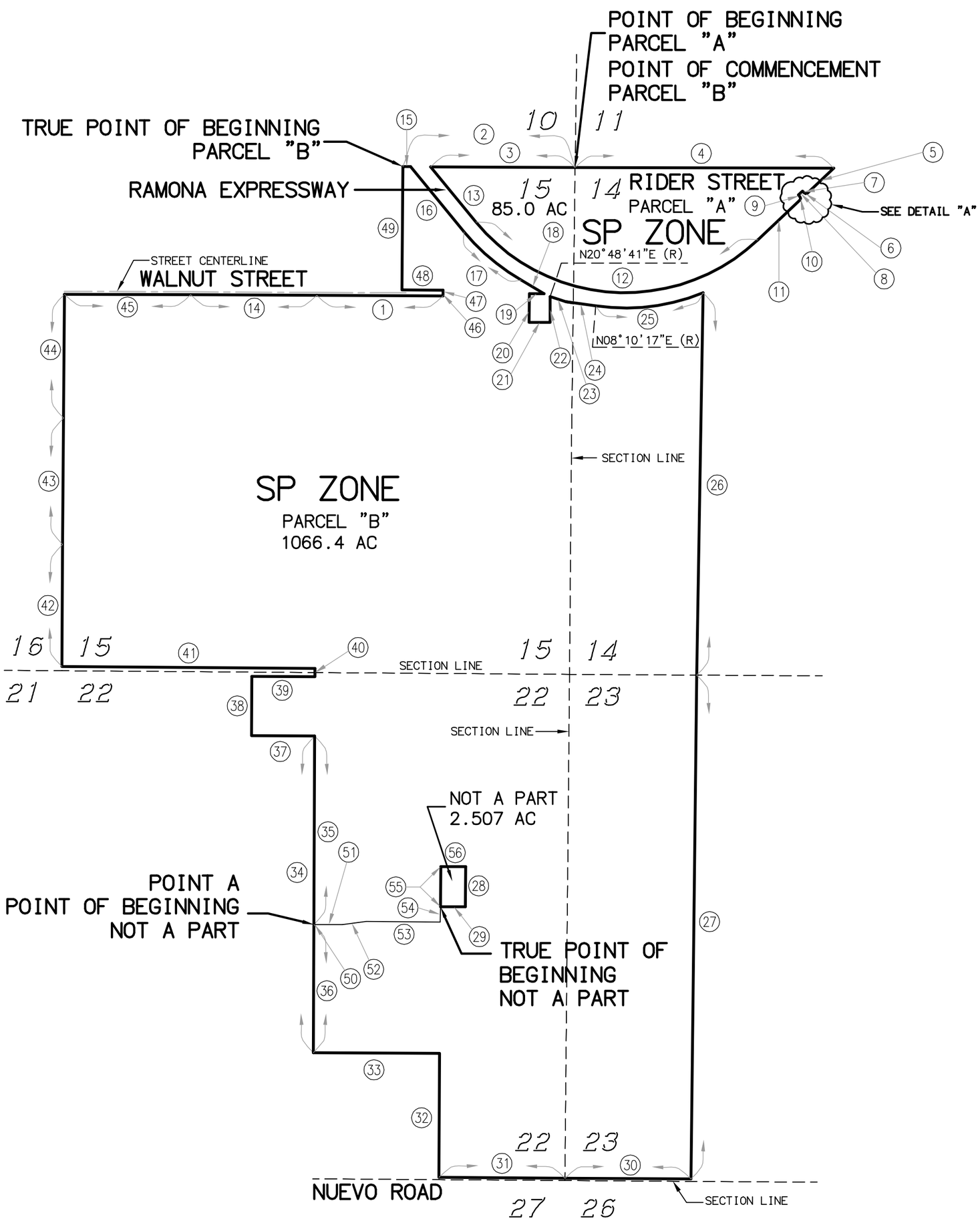

DATA TABLE			
NO	BEARING/DELTA	RADIUS	LENGTH
1	N89°45'44"W	--	1319.87'
2	N89°43'03"W	--	1800.41'
3	N89°43'03"W	--	1513.16'
4	N89°52'45"W	--	2706.45'
5	N46°36'46"E	--	379.36'
6	89°59'46"	25.00'	39.27'
7	N43°23'28"W	--	25.01'
8	N46°36'34"E	--	60.00'
9	N43°23'28"W	--	25.00'
10	90°00'00"	25.00'	39.27'
11	N46°36'46"E	--	605.21'
12	93°59'50"	2020.00'	3313.93'
13	N39°23'24"W	--	749.12'
14	N89°44'53"W	--	1319.73'
15	N89°43'03"W	--	79.38'
16	N39°23'24"W	--	881.83'
17	20°36'42"	2180.00'	784.24'
18	N59°32'18"W	--	281.00'
19	N89°38'18"W	--	155.49'
20	N00°21'42"E	--	300.00'
21	N89°38'18"W	--	220.00'
22	N00°21'42"E	--	269.69'
23	04°27'17"	2205.00'	171.44'
24	N82°17'30"W	--	313.94'
25	30°08'58"	2180.00'	1147.13'
26	N00°58'06"E	--	3999.18'
27	N00°38'00"E	--	5270.25'
28	N00°28'35"E	--	420.00'
29	N89°37'10"W	--	260.00'
30	N89°36'50"W	--	1319.96'
31	N89°36'37"W	--	1319.89'
32	N00°19'28"E	--	1294.95'
33	N89°36'29"W	--	1320.90'
34	N00°16'17"E	--	3311.26'
35	N00°16'17"E	--	1971.53'
36	N00°16'17"E	--	1339.73'
37	N89°35'58"W	--	662.70'
38	N00°18'21"E	--	619.92'
39	N89°35'33"W	--	662.33'
40	N00°16'17"E	--	88.00'
41	N89°35'33"W	--	2649.10'
42	N00°24'31"E	--	1277.13'
43	N00°25'07"E	--	1321.89'
44	N00°24'24"E	--	1294.73'
45	N89°45'04"W	--	1320.50'
46	N00°22'29"W	--	30.00'
47	N00°30'23"E	--	30.00'
48	N89°45'44"W	--	430.00'
49	N00°30'23"E	--	1290.50'
50	N89°43'43"W	--	20.00'
51	N89°37'10"W	--	278.64'
52	N82°22'50"E	--	251.49'
53	N89°37'10"W	--	774.47'
54	N00°28'35"E	--	160.00'
55	N00°28'35"E	--	420.00'
56	N89°37'10"W	--	260.00'

LEGEND

SP ZONE — SPECIFIC PLAN (246 A1)

MAP NO. 2.2137
MAP NO. 55.037

CHANGE OF OFFICIAL ZONING PLAN
AMENDING
MAP NO. 2, ORDINANCE NO. 348
AND PERRIS RESERVOIR DISTRICT

CHANGE OF ZONE CASE NO. 6981
ADOPTED BY ORDINANCE NO. 348.4317
AUGUST 23, 2005
RIVERSIDE COUNTY BOARD OF SUPERVISORS

ASSESSORS BLK NO. 307/030-307/080,
307/230-307/250

H:\PDATA\10103062\CADD\MAPPING\3062CZ001.DWG TVERLOOP 8/11/05 8:07 am