












**CITY OF
PERRIS**

Prepared By: Riverside County Planning Department
Source: Riverside County

HIGHWAY 74 POLICY AREA Proposed General Plan Land Use

DRAFT EIR MAP 1A

12/21/2021

-  Highway 74
-  Highway 74 Policy Area
-  City Boundary
- COMMUNITY DEVELOPMENT**
-  Very Low Density Residential
-  Low Density Residential
-  Medium Density Residential
-  High Density Residential
-  Commercial Retail
-  Light Industrial
-  Business Park
-  Mixed-Use Area

Path: C:\Users\rvlajp\Desktop\HWY 79 POLICY AREA LAND USE MVAP.mxd



0 0.25 0.5 Miles