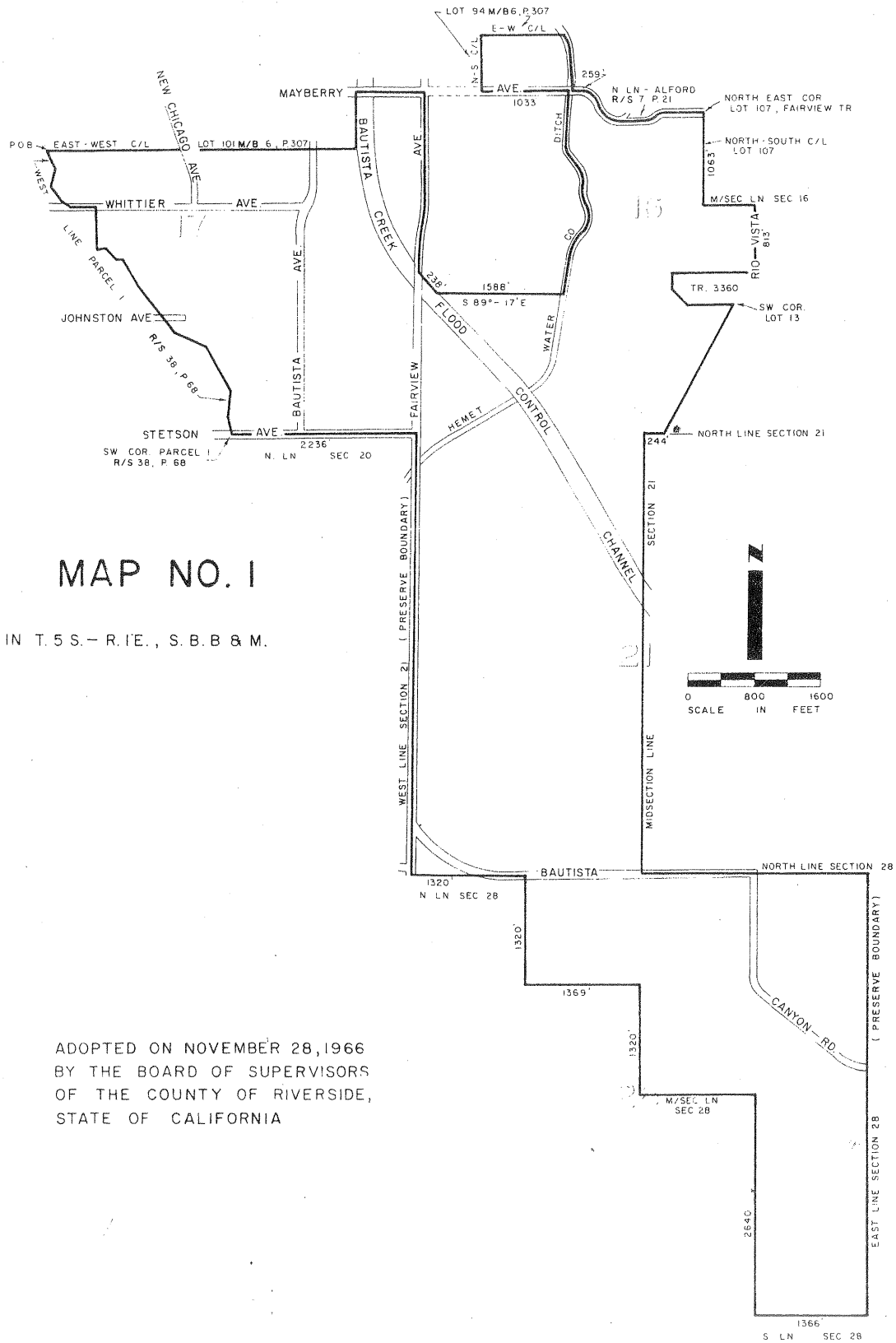


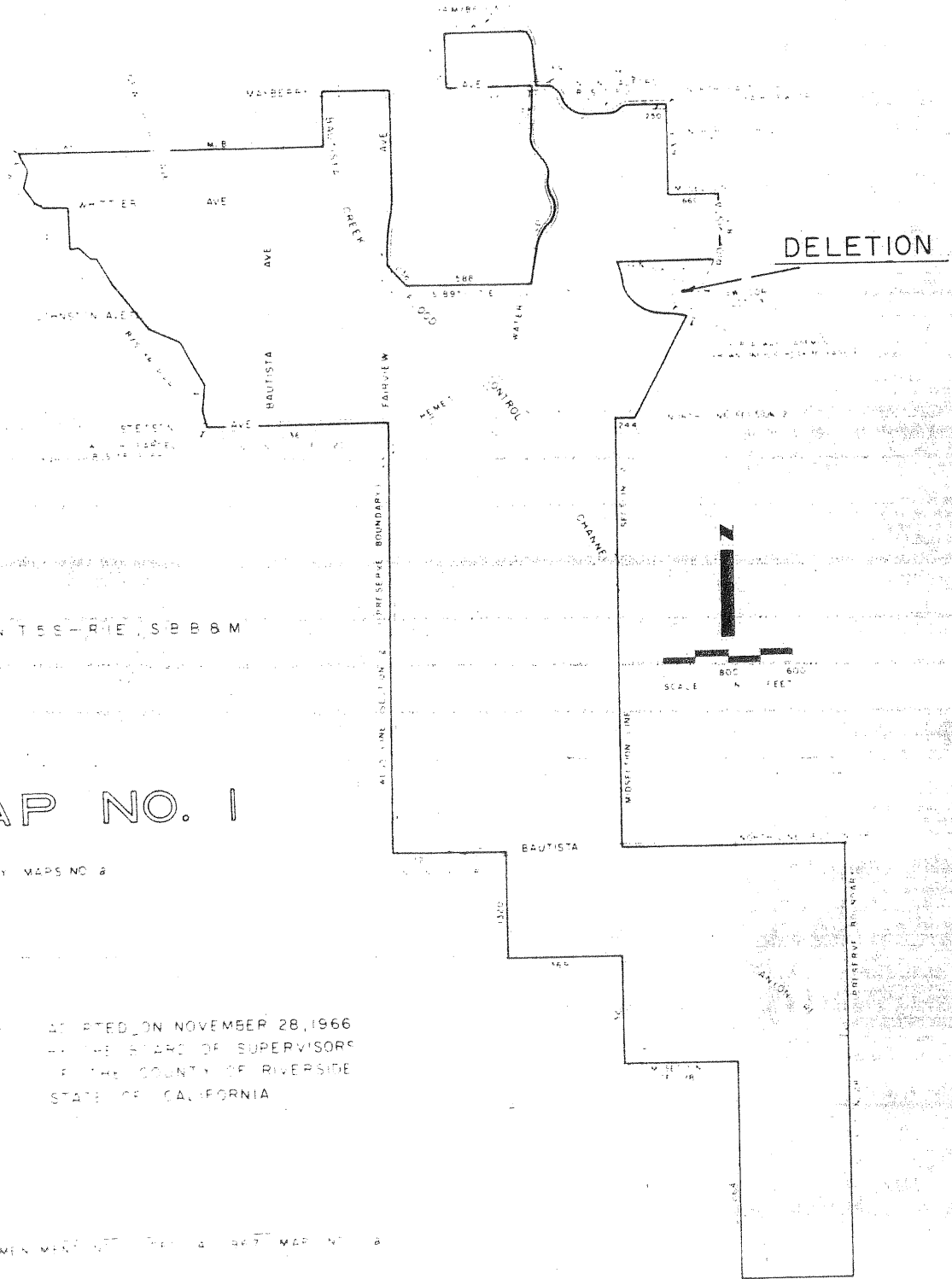
BAUTISTA CANYON AGRICULTURAL PRESERVE MAP NO 1



IN T. 5 S. - R. 1 E., S. B. B & M.

ADOPTED ON NOVEMBER 28, 1966
BY THE BOARD OF SUPERVISORS
OF THE COUNTY OF RIVERSIDE,
STATE OF CALIFORNIA

BAUTISTA CANYON AGRICULTURAL PRESERVE MAP NO 1



NTSE-RIE SBBBM

MAP NO. 1

MADE BY MAPS NO. 8

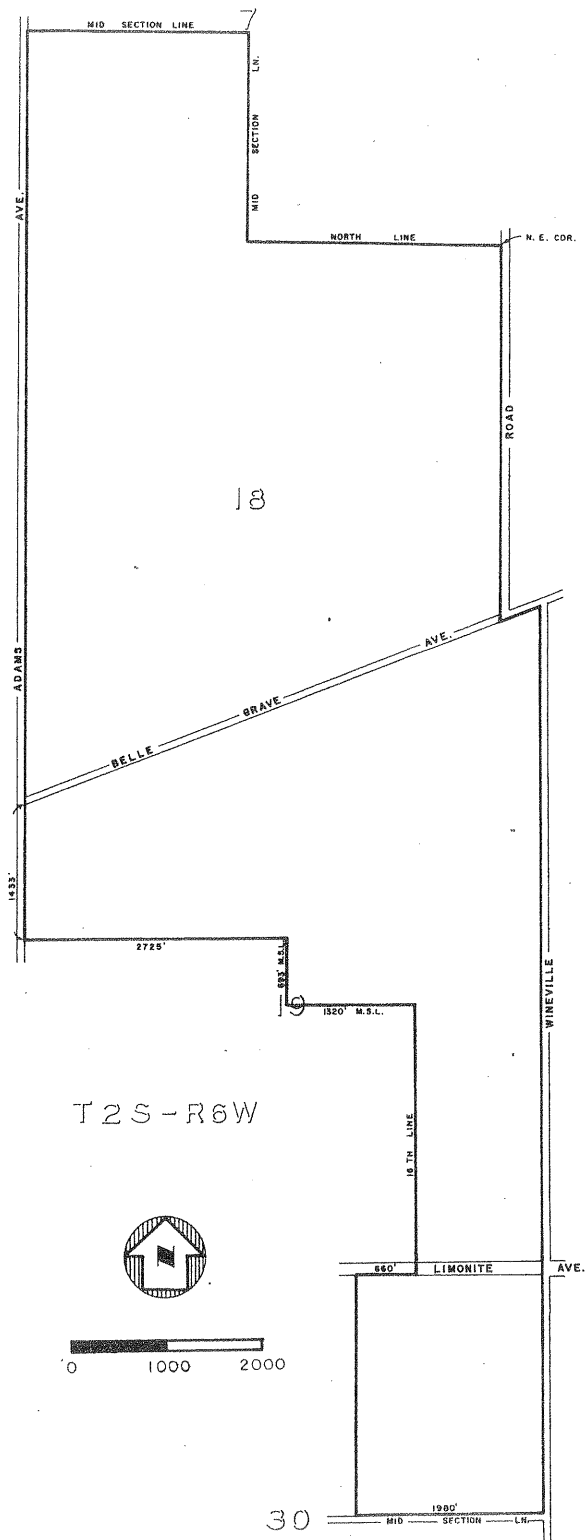
APPROVED ON NOVEMBER 28, 1966
BY THE BOARD OF SUPERVISORS
OF THE COUNTY OF RIVERSIDE
STATE OF CALIFORNIA

AMENDMENT TO MAP NO. 1 BY MAP NO. 8


MIRA LOMA
AGRICULTURAL
PRESERVE

NO. 1

MAP NO. 2



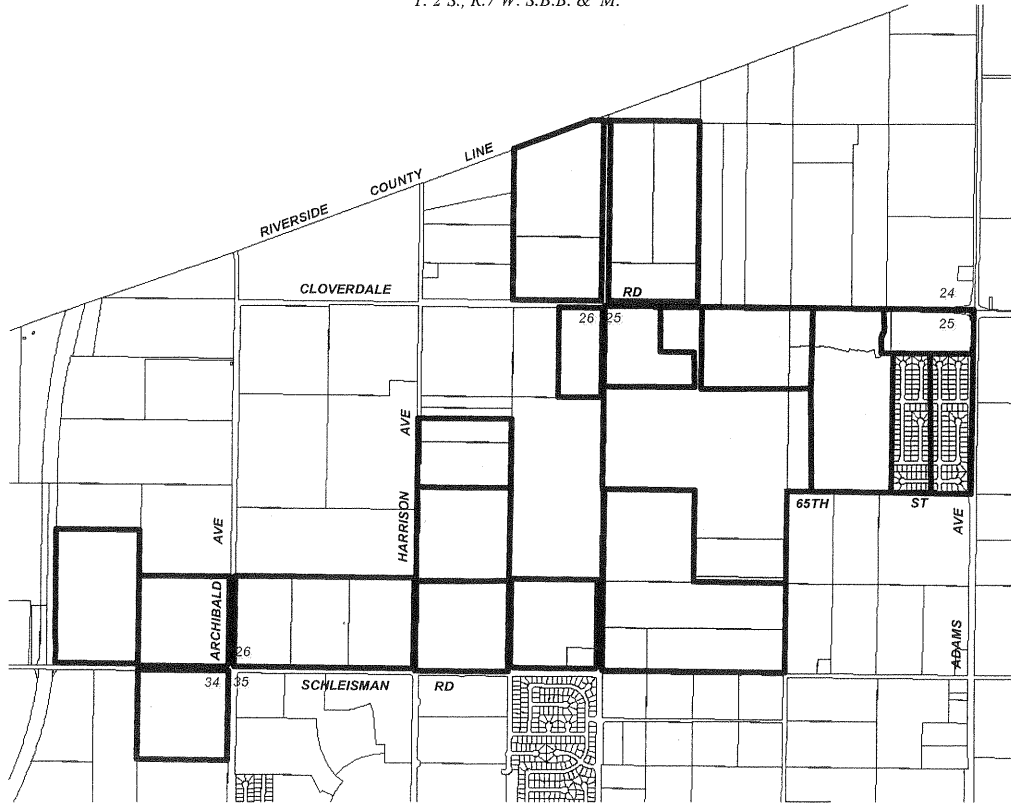
T2S-R6W



ADOPTED ON FEBRUARY 5, 1968
BY THE BOARD OF SUPERVISORS
OF THE COUNTY OF RIVERSIDE,
STATE OF CALIFORNIA

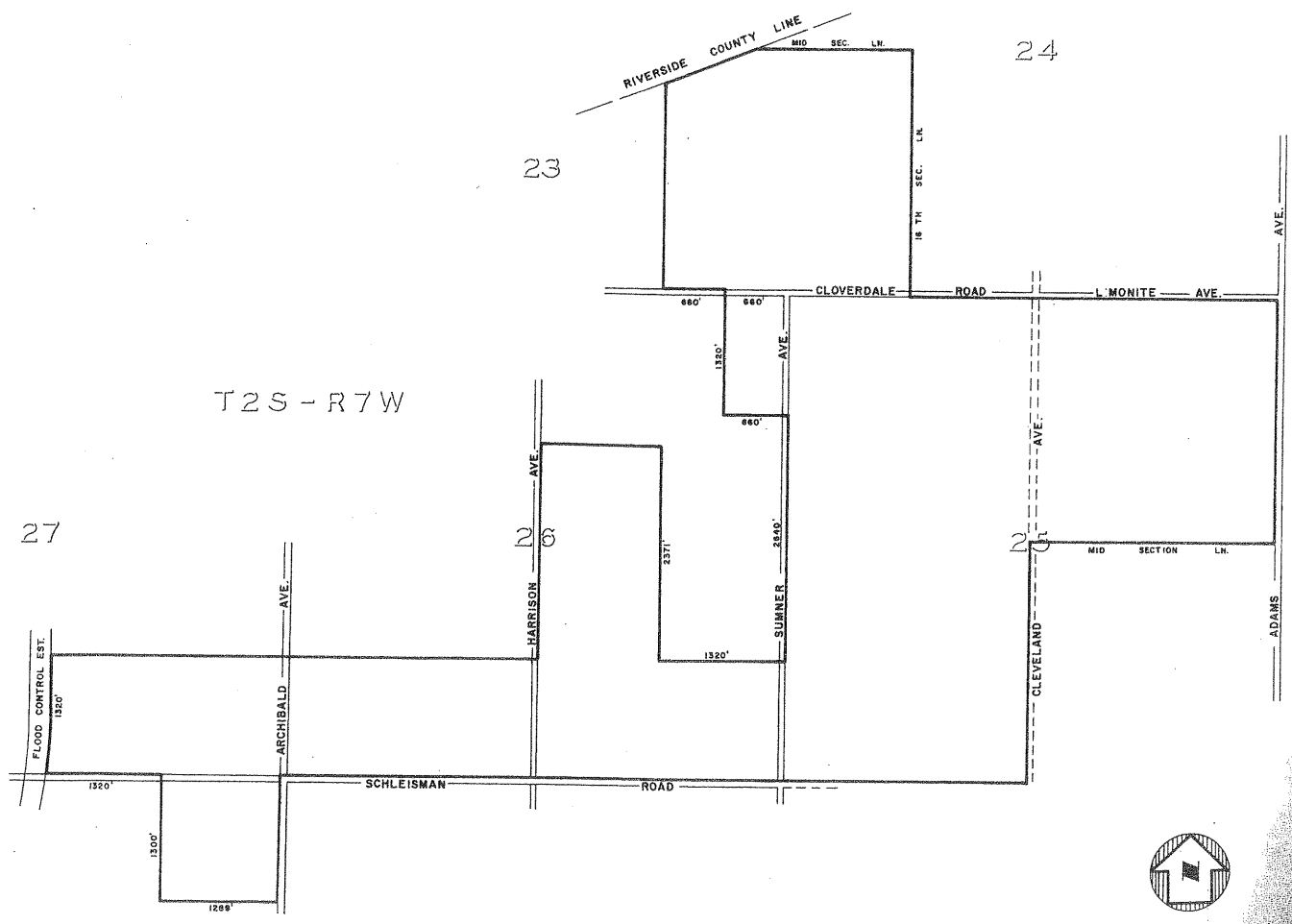
MAP NO. 3 MIRA LOMA AGRICULTURAL PRESERVE NO. 2

T. 2 S., R. 7 W. S.B.B. & M.




ADOPTED ON FEBRUARY 5, 1968
 BY THE BOARD OF SUPERVISORS
 OF THE COUNTY OF RIVERSIDE,
 STATE OF CALIFORNIA.

MIRA LOMA
 AGRICULTURAL PRESERVE
 NO. 2
 MAP NO. 3



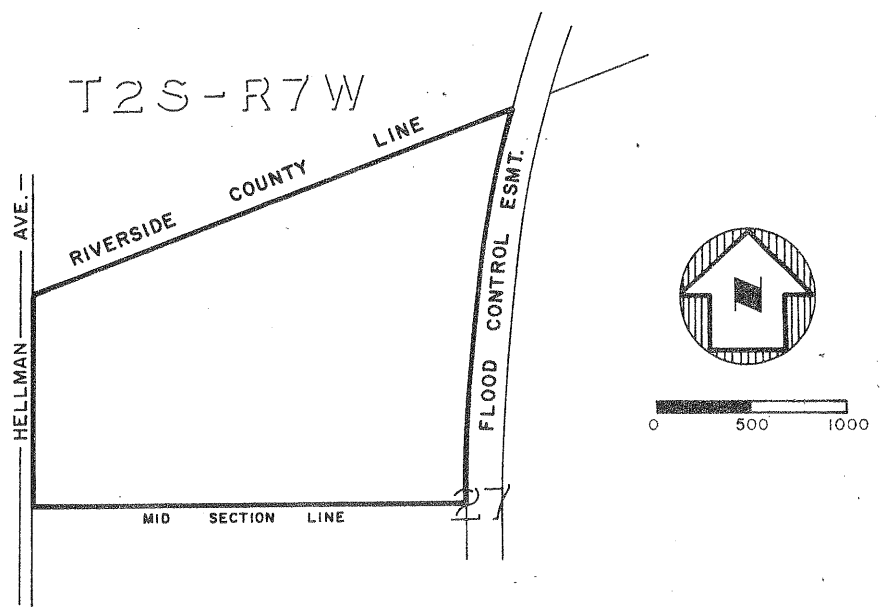
ADOPTED ON FEBRUARY 5, 1968
 BY THE BOARD OF SUPERVISORS
 OF THE COUNTY OF RIVERSIDE,
 STATE OF CALIFORNIA



34

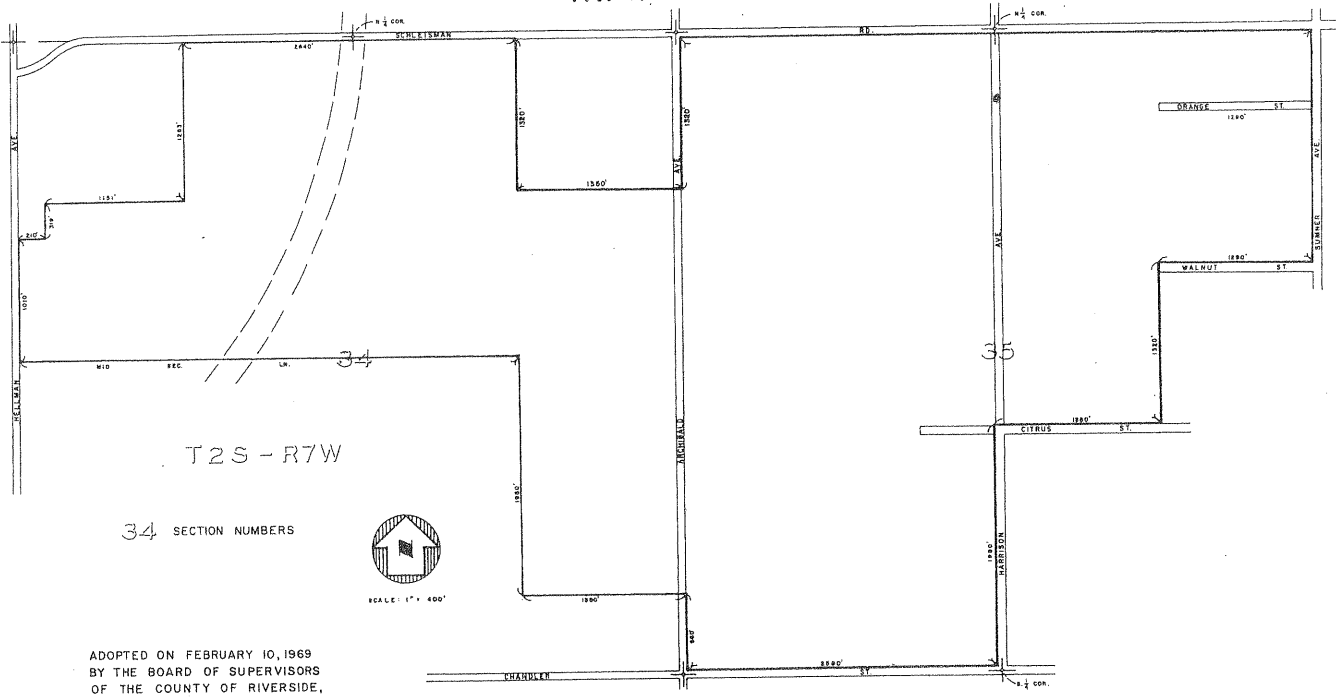
MIRA LOMA AGRICULTURAL PRESERVE

NO. 3 MAP NO. 4



ADOPTED ON FEBRUARY 5, 1968
BY THE BOARD OF SUPERVISORS
OF THE COUNTY OF RIVERSIDE,
STATE OF CALIFORNIA

MIRA LOMA
 AGRICULTURAL PRESERVE
 NO. 4
 MAP NO. 5



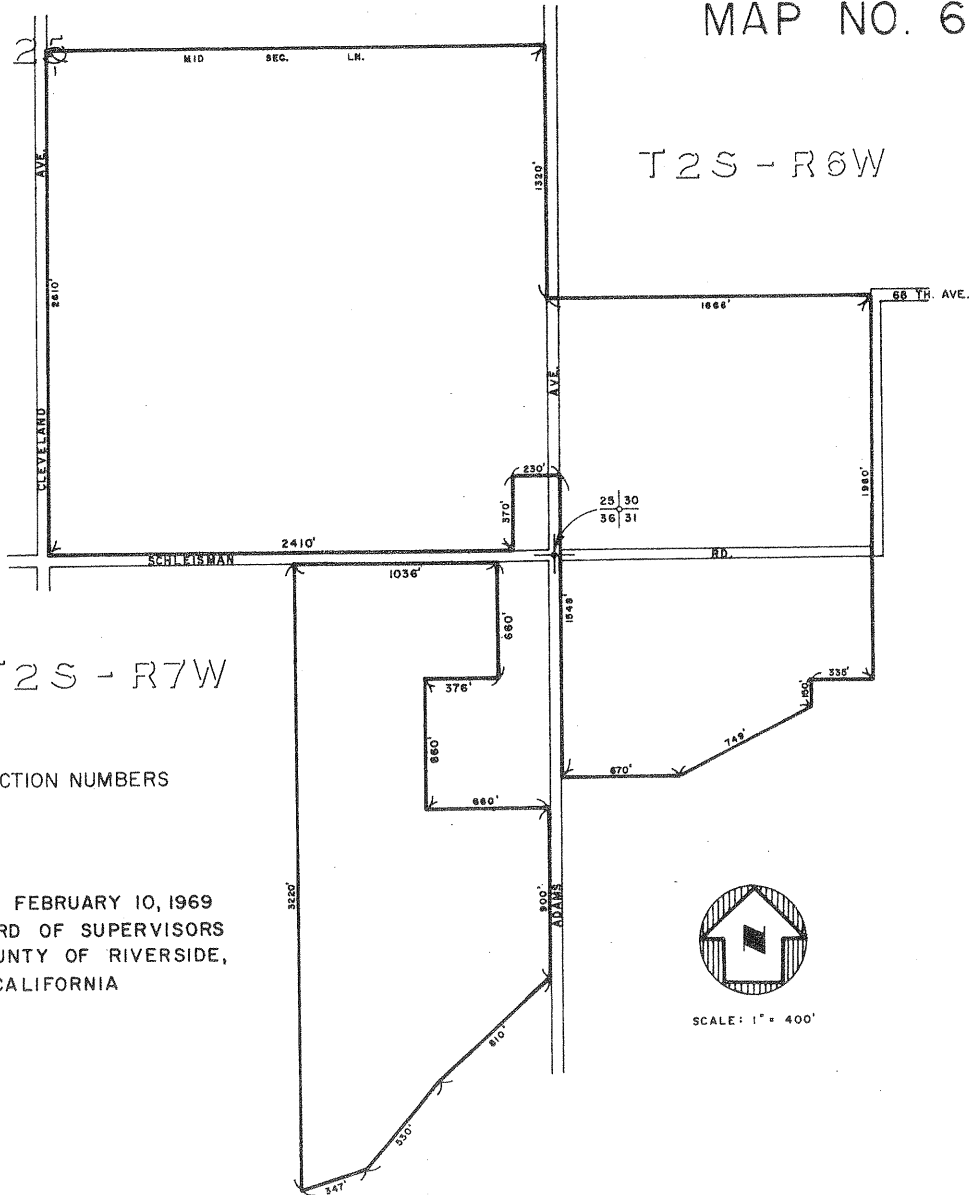
ADOPTED ON FEBRUARY 10, 1969
 BY THE BOARD OF SUPERVISORS
 OF THE COUNTY OF RIVERSIDE,
 STATE OF CALIFORNIA

MIRA LOMA AGRICULTURAL PRESERVE

NO. 5

MAP NO. 6

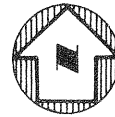
T2S - R6W



T2S - R7W

23 SECTION NUMBERS

ADOPTED ON FEBRUARY 10, 1969
BY THE BOARD OF SUPERVISORS
OF THE COUNTY OF RIVERSIDE,
STATE OF CALIFORNIA



SCALE: 1" = 400'

MIRA LOMA AGRICULTURAL PRESERVE

NO. 2 MAP NO. 7

ANNEXATIONS

AMENDMENT NO. 1, FEBRUARY 10, 1969

T2S - R7W

27

28

29

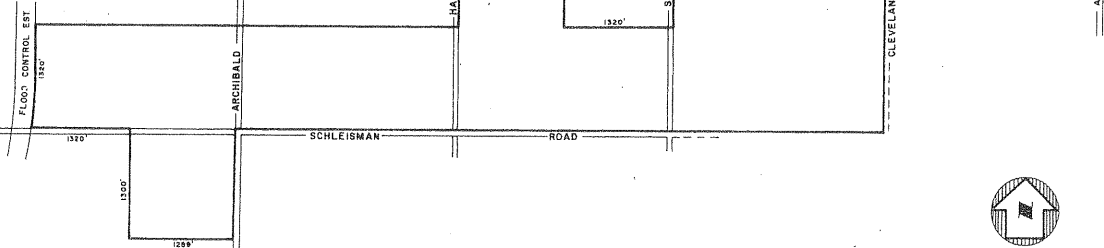
FLOOD CONTROL EST

1320'

1320'

1250'

34



SCALE - 1" = 600'

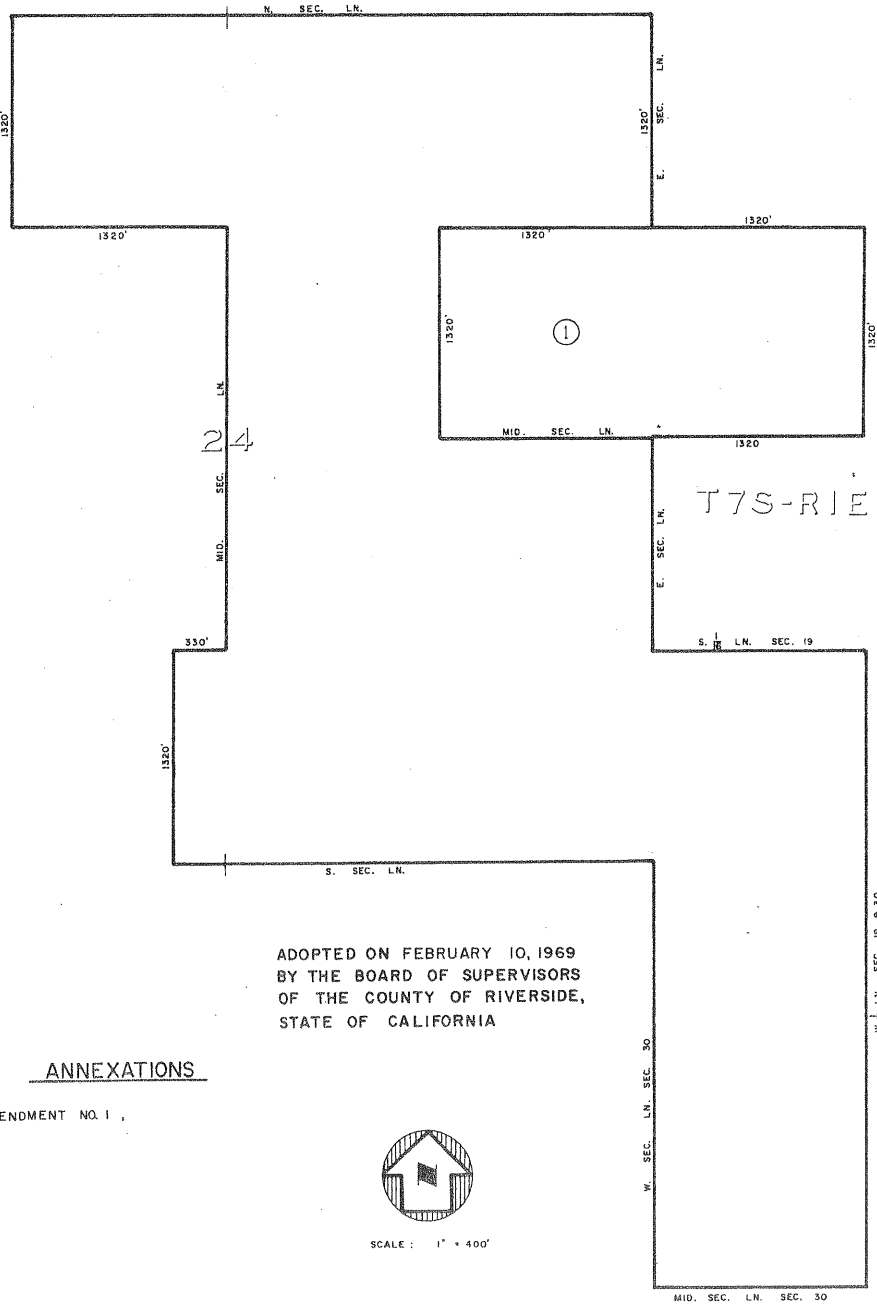
ADOPTED ON FEBRUARY 5, 1968
BY THE BOARD OF SUPERVISORS
OF THE COUNTY OF RIVERSIDE,
STATE OF CALIFORNIA

SAGE AGRICULTURAL PRESERVE

NO. 1

MAP NO. 8

T7S-R1W



ADOPTED ON FEBRUARY 10, 1969
BY THE BOARD OF SUPERVISORS
OF THE COUNTY OF RIVERSIDE,
STATE OF CALIFORNIA

ANNEXATIONS

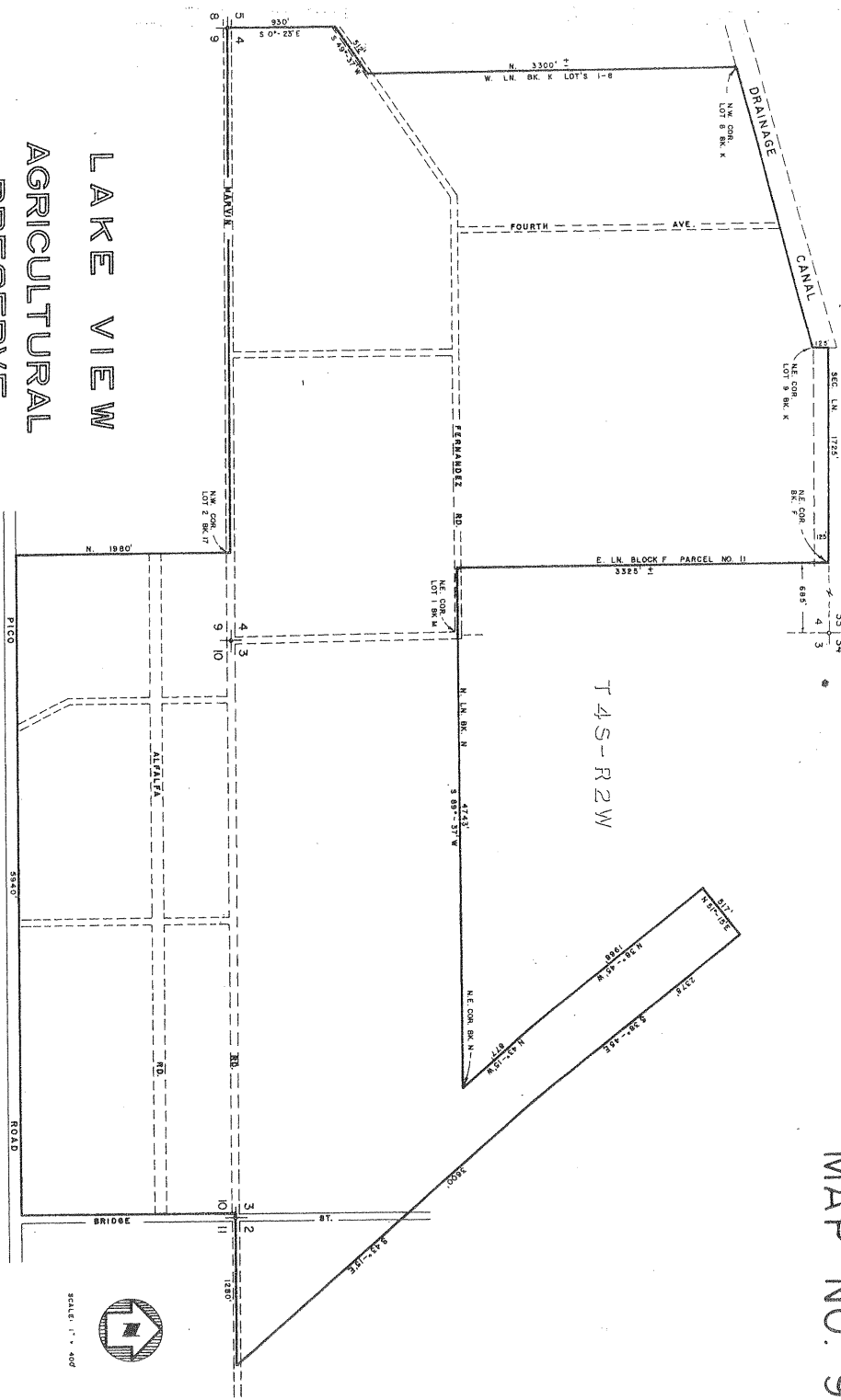
AMENDMENT NO. 1



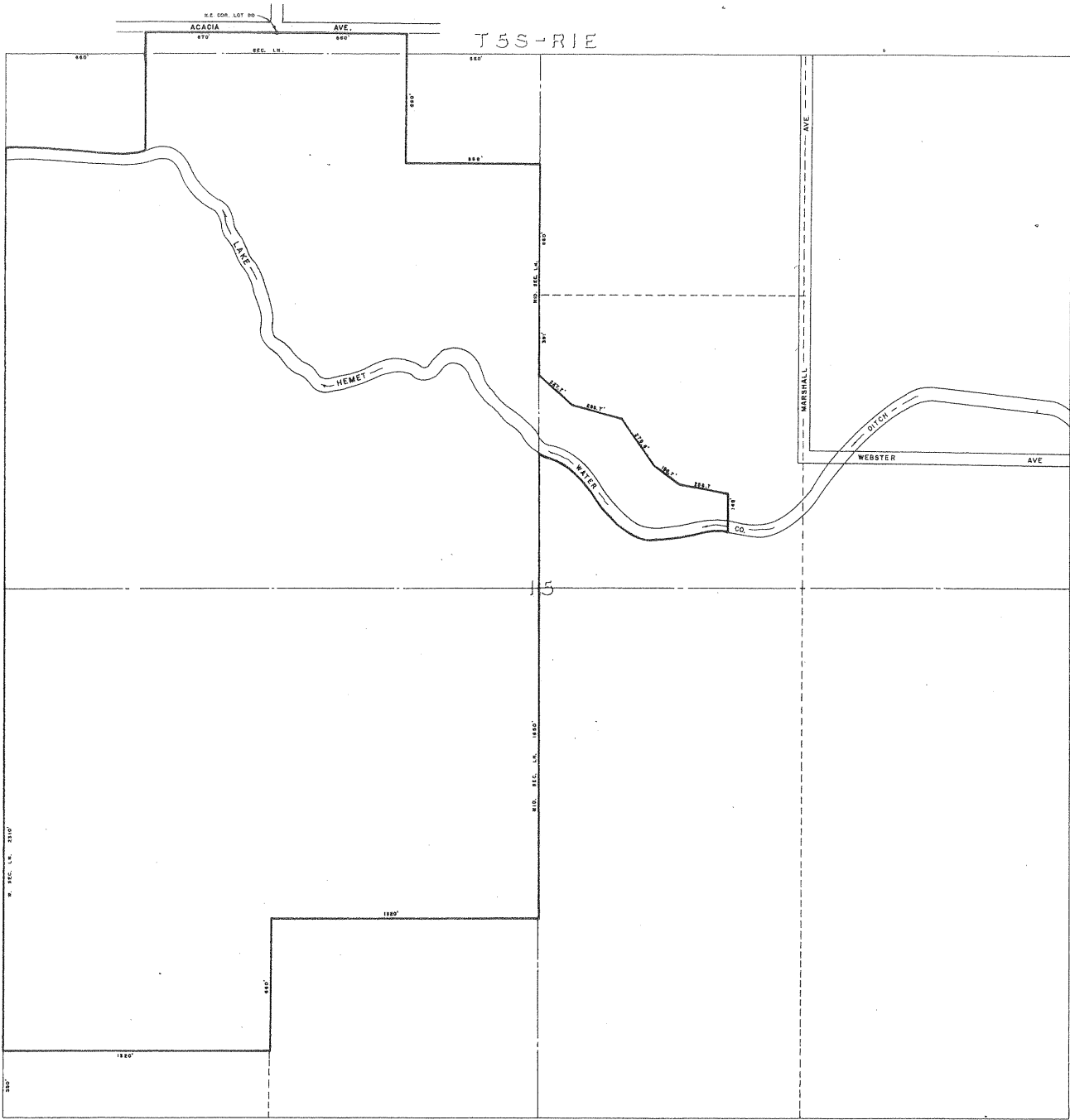
SCALE: 1" = 400'

MAP NO. 9

LAKE VIEW AGRICULTURAL PRESERVE NO. 1



ADOPTED ON FEBRUARY 10, 1969
BY THE BOARD OF SUPERVISORS
OF THE COUNTY OF RIVERSIDE,
STATE OF CALIFORNIA



VALLE VISTA
 AGRICULTURAL
 PRESERVE
 NO. 1

ADOPTED ON FEBRUARY 10, 1969
 BY THE BOARD OF SUPERVISORS
 OF THE COUNTY OF RIVERSIDE,
 STATE OF CALIFORNIA



SCALE: 1" = 200'

MAP NO. 10

RIVERSIDE

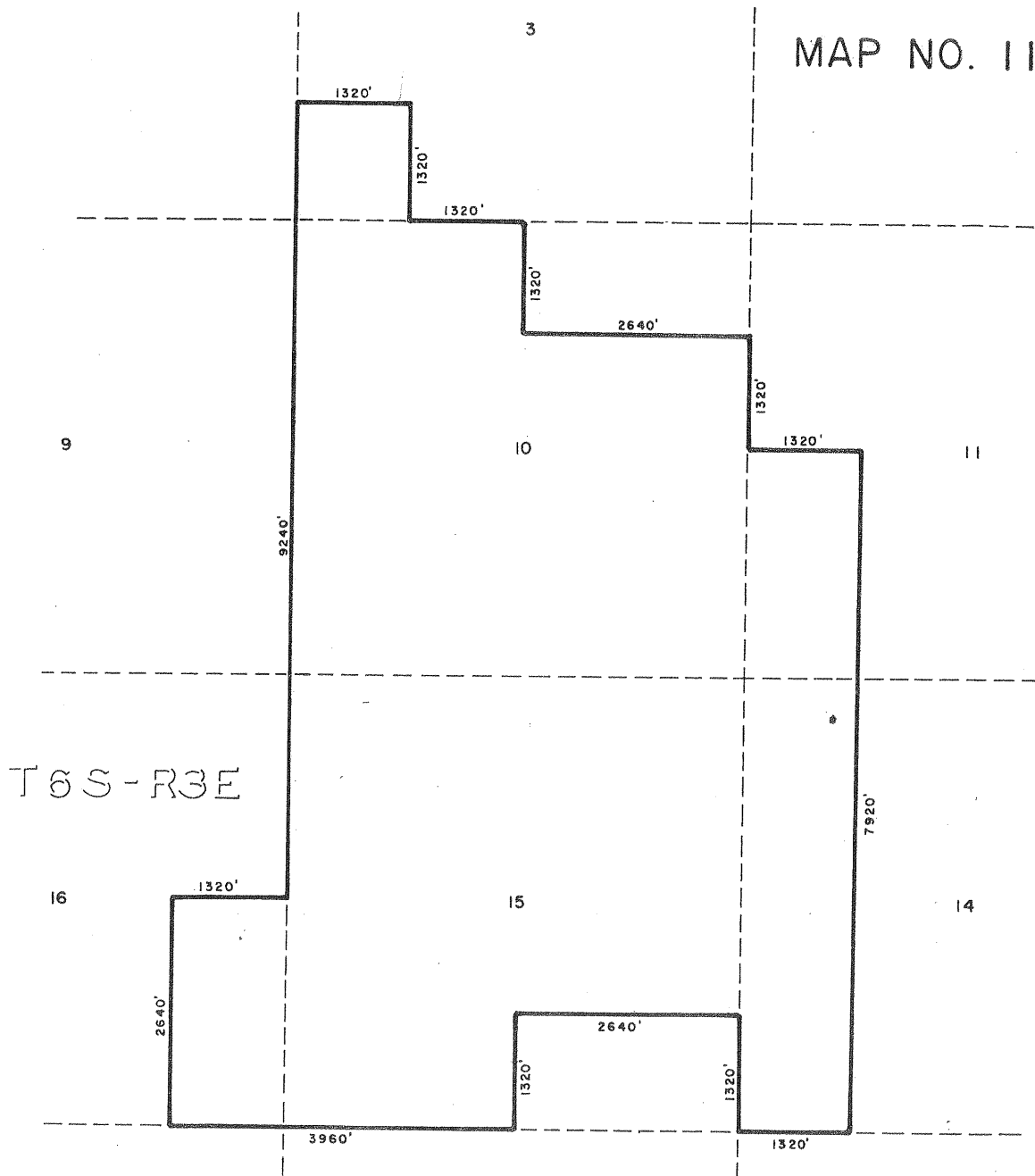
COUNTY

PLANNING

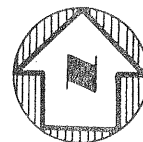
COMMISSION

GARNER VALLEY AGRICULTURAL PRESERVE NO. 1

MAP NO. 11



ADOPTED ON FEBRUARY 10, 1969
BY THE BOARD OF SUPERVISORS
OF THE COUNTY OF RIVERSIDE,
STATE OF CALIFORNIA



SCALE: 1" = 1000'

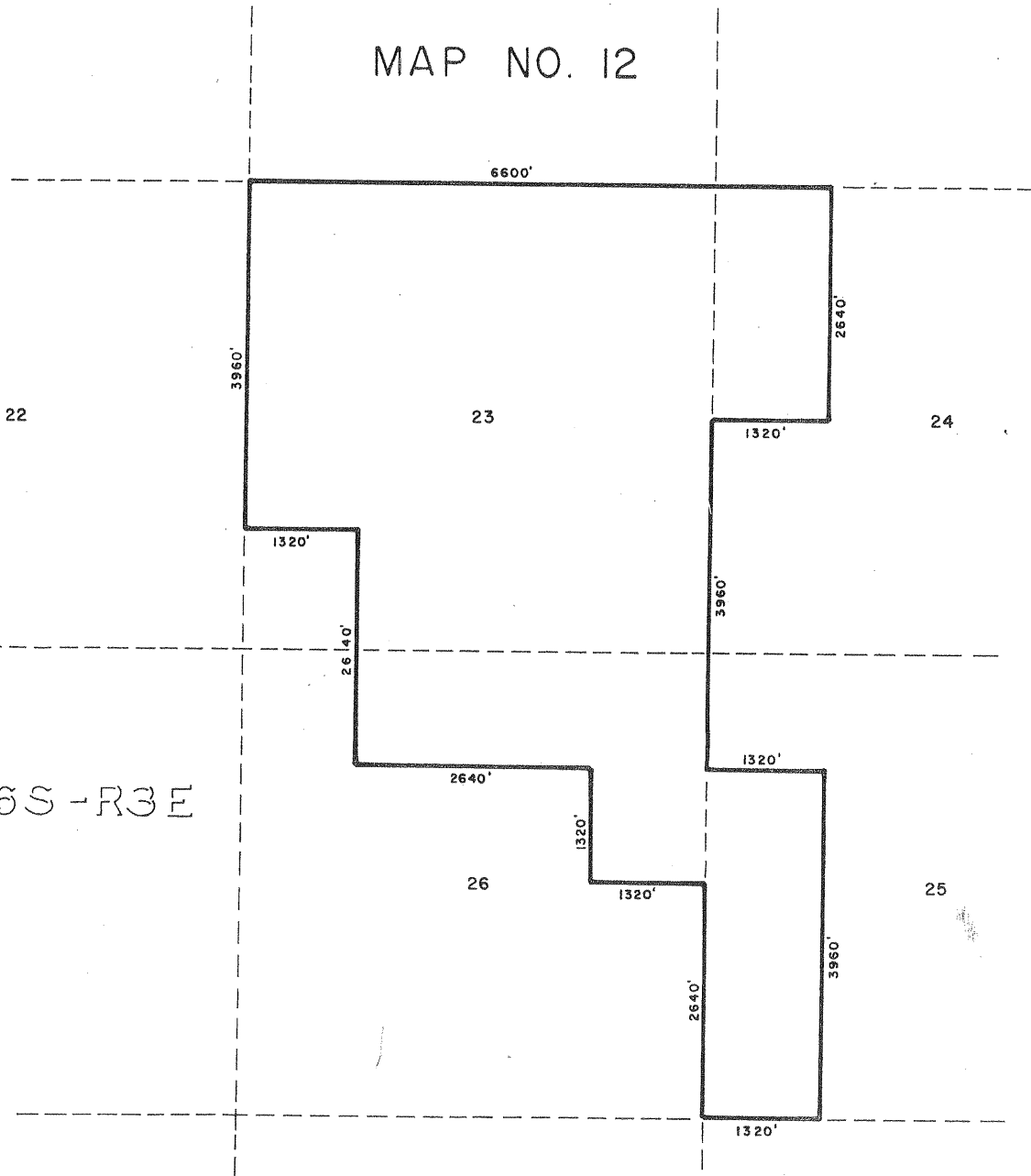
GARNER VALLEY AGRICULTURAL PRESERVE NO. 2

15

14


13

MAP NO. 12



T6S-R3E

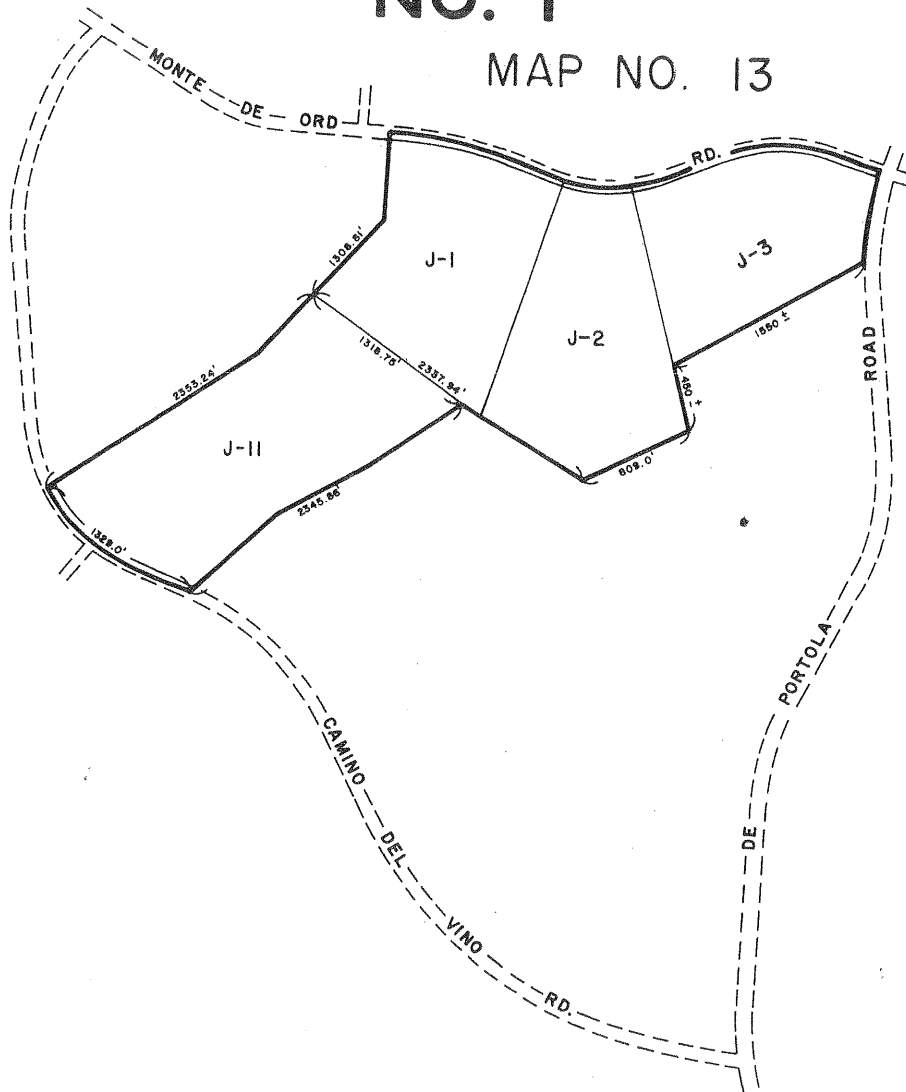
ADOPTED ON FEBRUARY 10, 1969
BY THE BOARD OF SUPERVISORS
OF THE COUNTY OF RIVERSIDE,
STATE OF CALIFORNIA




SCALE: 1" = 1000'

RANCHO CALIFORNIA AGRICULTURAL PRESERVE NO. I

MAP NO. 13



ADOPTED ON FEBRUARY 10, 1969
BY THE BOARD OF SUPERVISORS
OF THE COUNTY OF RIVERSIDE,
STATE OF CALIFORNIA



SCALE: 1" = 600'

TEMESCAL CYN. NO. 1

DENIED

PEDLEY NO. 1

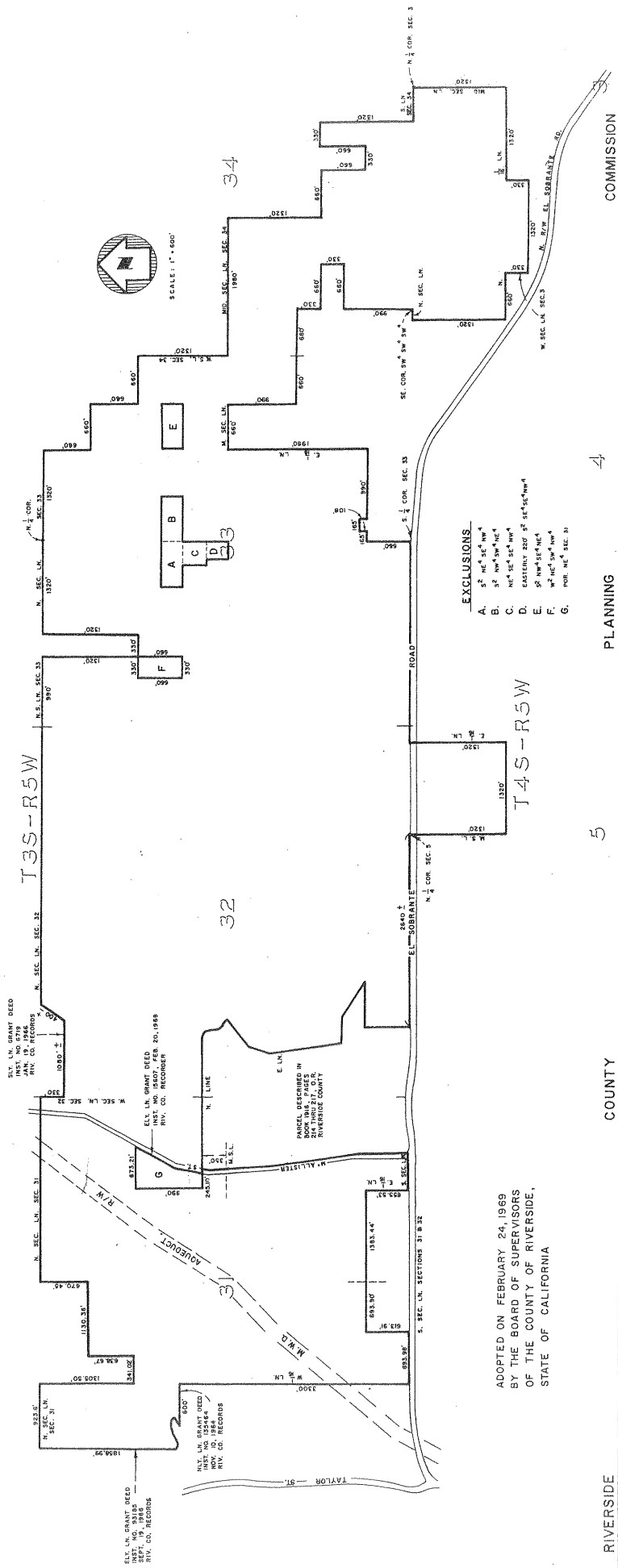
DENIED

ELSINORE NO. 1

DENIED

EL SOBRANTE AGRICULTURAL PRESERVE NO. 1

MAP NO. 18



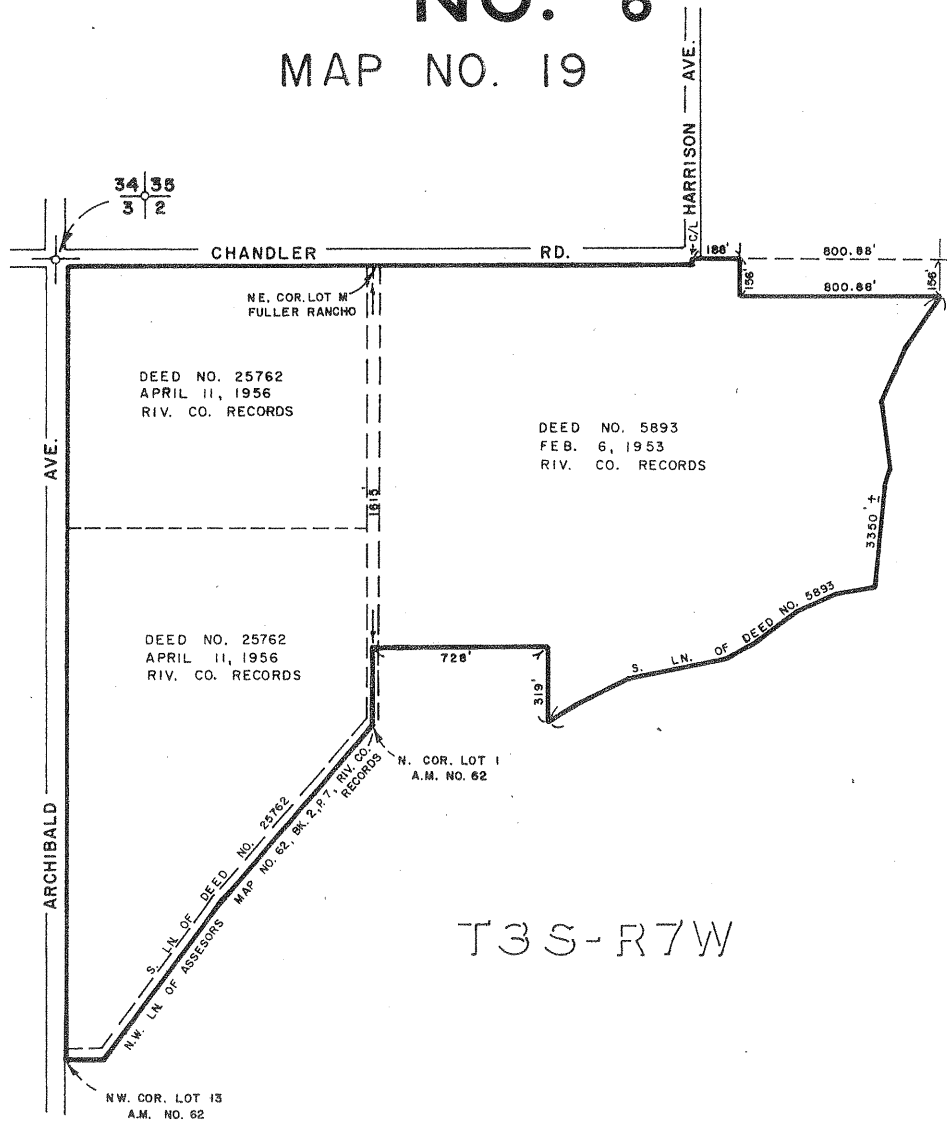
- EXCLUSIONS**
- A. 2⁵/₈ AC² NW⁴
 - B. 3¹/₂ AC² SW⁴ NW⁴
 - C. 1/2 AC² SW⁴ NW⁴
 - D. EASTERLY 200' OF SW⁴ NW⁴
 - E. SW⁴ NW⁴ SEC. 32
 - F. 1/2 AC² SW⁴ NW⁴
 - G. 1/2 AC² SEC. 32

ADOPTED ON FEBRUARY 24, 1969
BY THE BOARD OF SUPERVISORS
OF THE COUNTY OF RIVERSIDE,
STATE OF CALIFORNIA


RIVERSIDE COUNTY PLANNING COMMISSION

MIRA LOMA AGRICULTURAL PRESERVE

NO. 6 MAP NO. 19



ADOPTED ON FEBRUARY 24, 1969
BY THE BOARD OF SUPERVISORS
OF THE COUNTY OF RIVERSIDE,
STATE OF CALIFORNIA



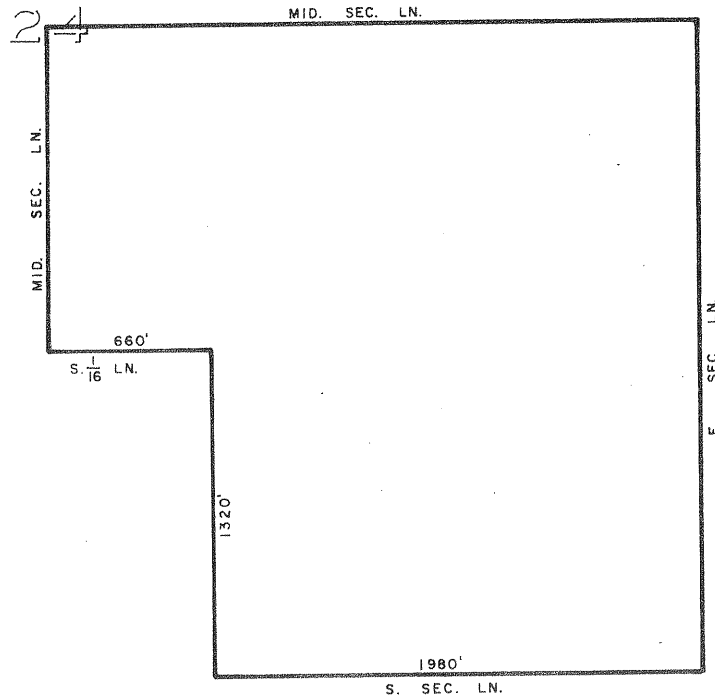
SCALE: 1" = 400'

WOODCREST AGRICULTURAL PRESERVE

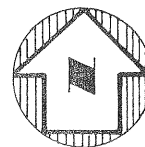
NO. 1

MAP NO. 20

T3S-R5W



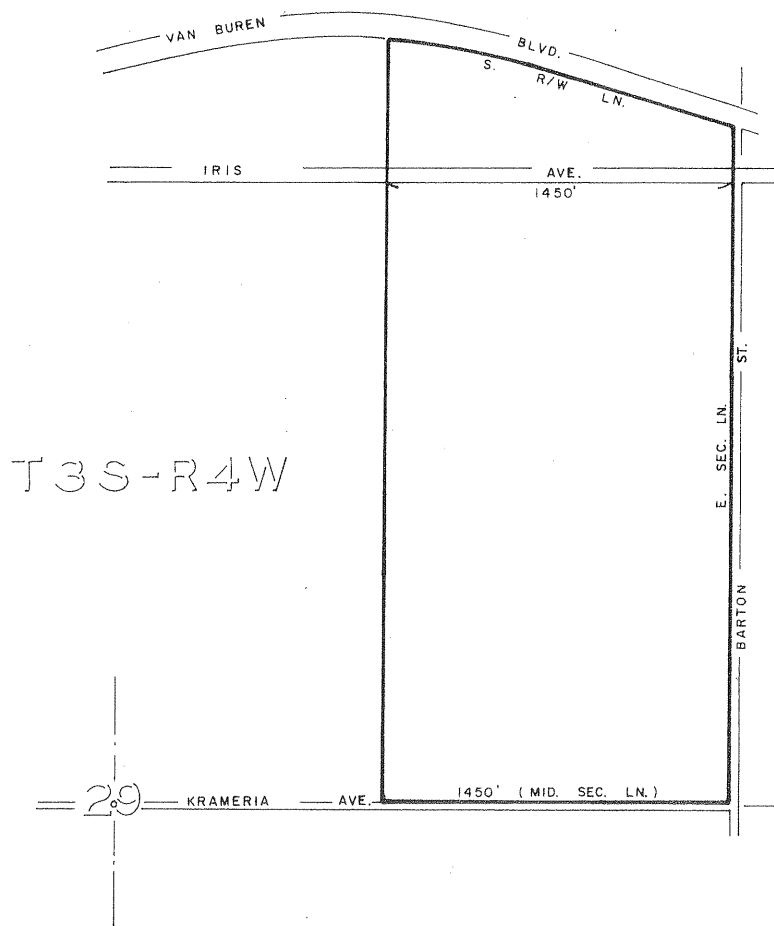
ADOPTED ON FEBRUARY 24, 1969
 BY THE BOARD OF SUPERVISORS
 OF THE COUNTY OF RIVERSIDE,
 STATE OF CALIFORNIA




SCALE: 1" = 400'

WOODCREST AGRICULTURAL PRESERVE

NO. 2
MAP NO. 21



ADOPTED ON FEBRUARY 24, 1969
BY THE BOARD OF SUPERVISORS
OF THE COUNTY OF RIVERSIDE,
STATE OF CALIFORNIA



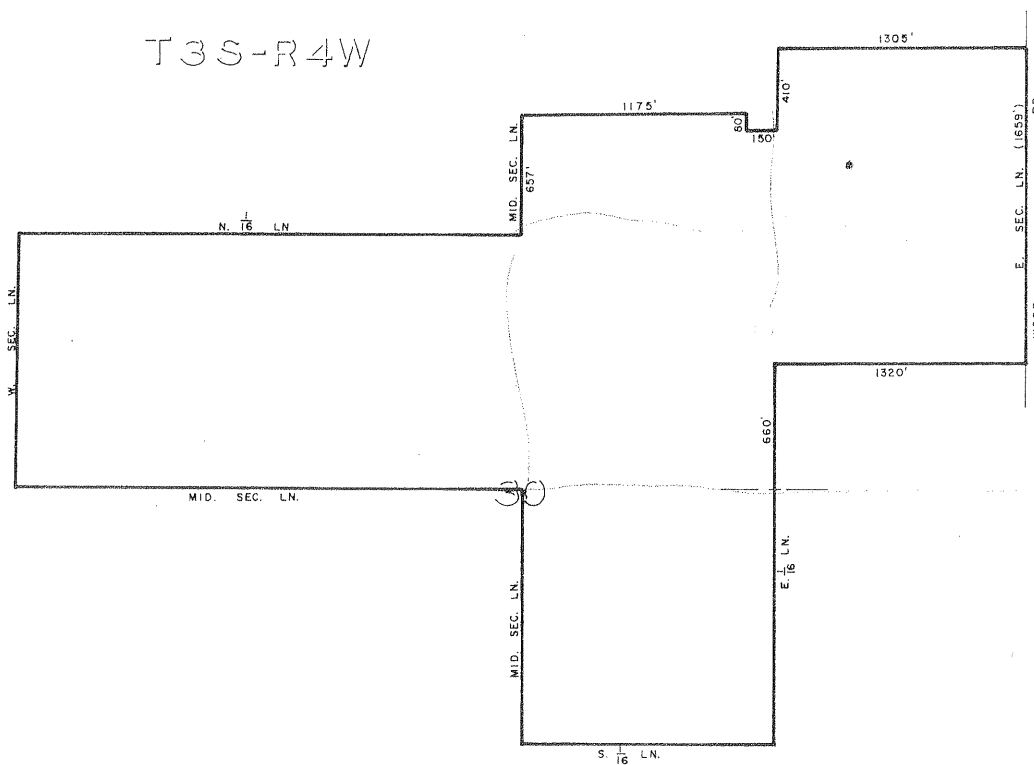
SCALE: 1" = 400'

WOODCREST AGRICULTURAL PRESERVE

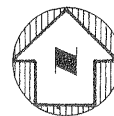
NO. 3
MAP NO. 22

Handwritten notes:
10/23/16
1/16

T3S-R4W



ADOPTED ON FEBRUARY 24, 1969
BY THE BOARD OF SUPERVISORS
OF THE COUNTY OF RIVERSIDE,
STATE OF CALIFORNIA



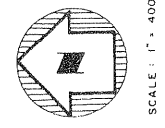
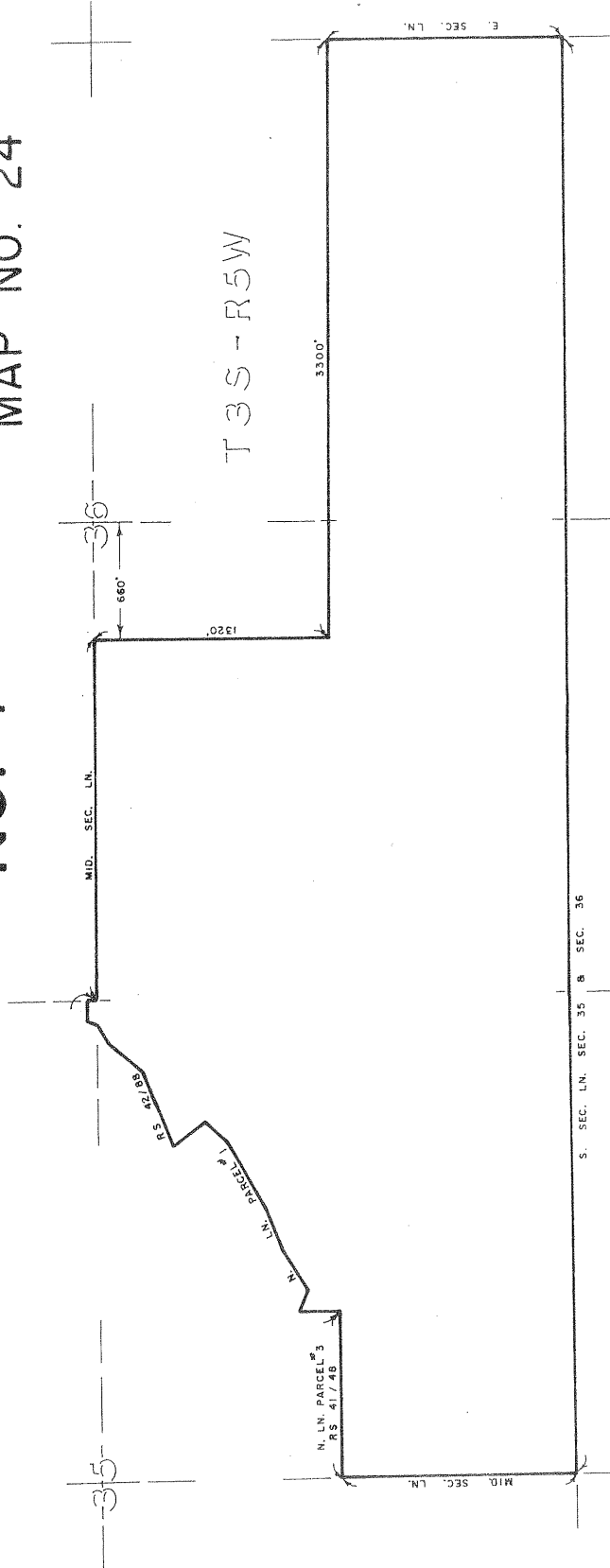
SCALE: 1" = 400'

PEDLEY NO. 2

DENIED

WOODCREST AGRICULTURAL PRESERVE

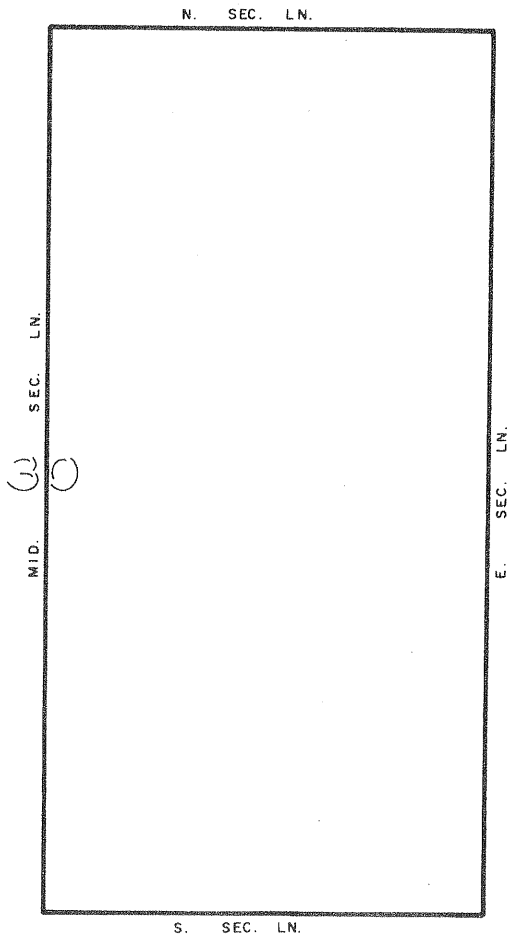
NO. 4 **MAP NO. 24**



ADOPTED ON APRIL 14, 1969
BY THE BOARD OF SUPERVISORS
OF THE COUNTY OF RIVERSIDE,
STATE OF CALIFORNIA


SAGE AGRICULTURAL PRESERVE NO. 2

T7S-R1E



MAP NO. 25

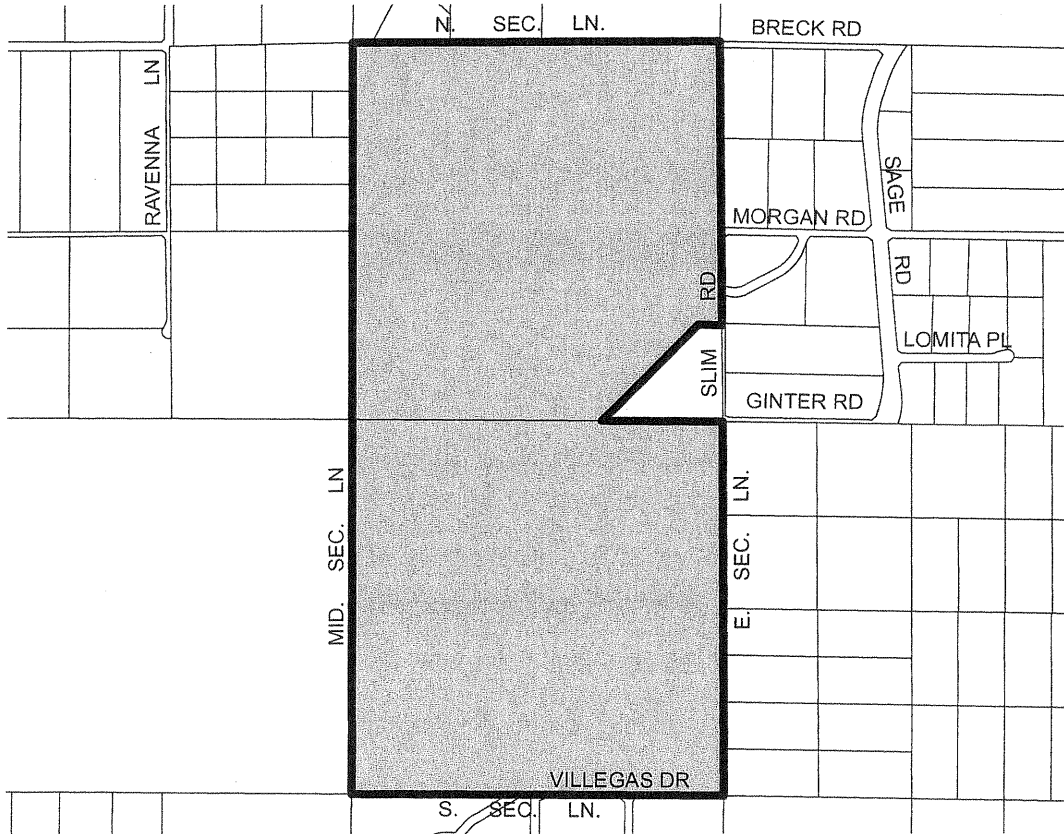
ADOPTED ON APRIL 14, 1969
BY THE BOARD OF SUPERVISORS
OF THE COUNTY OF RIVERSIDE,
STATE OF CALIFORNIA



SCALE: 1" = 600'

MAP NO. 25a SAGE AGRICULTURAL PRESERVE NO. 2

T. 7S., R. 1 W. S.B.B. & M. SEC 30



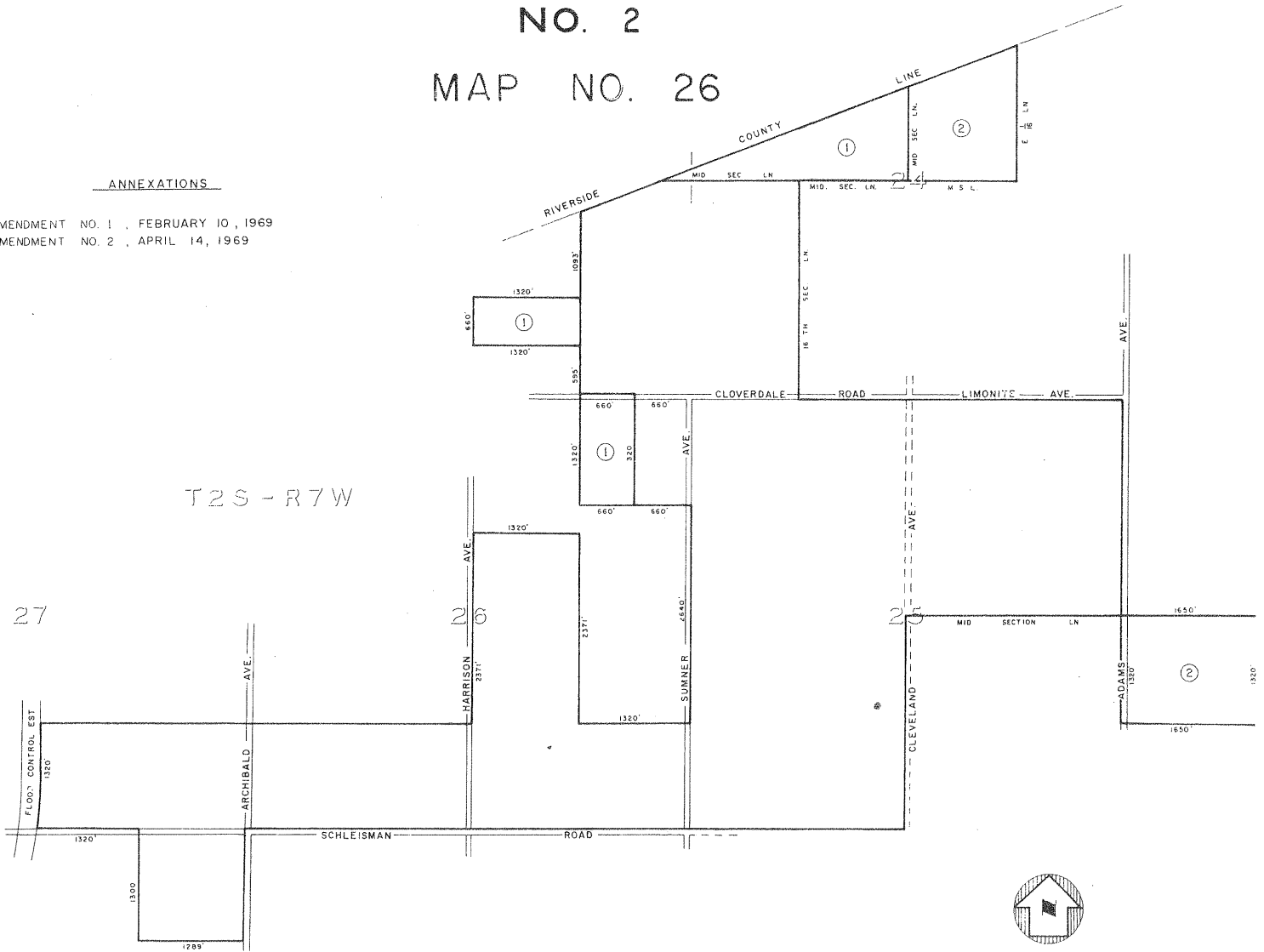
ADOPTED ON APRIL 14, 1969
 BY THE BOARD OF SUPERVISORS
 OF THE COUNTY OF RIVERSIDE,
 STATE OF CALIFORNIA.

MIRA LOMA AGRICULTURAL PRESERVE

NO. 2 MAP NO. 26

ANNEXATIONS

AMENDMENT NO. 1 . FEBRUARY 10, 1969
AMENDMENT NO. 2 . APRIL 14, 1969



SCALE 1" = 600'

ADOPTED ON FEBRUARY 5, 1968
BY THE BOARD OF SUPERVISORS
OF THE COUNTY OF RIVERSIDE,
STATE OF CALIFORNIA

27

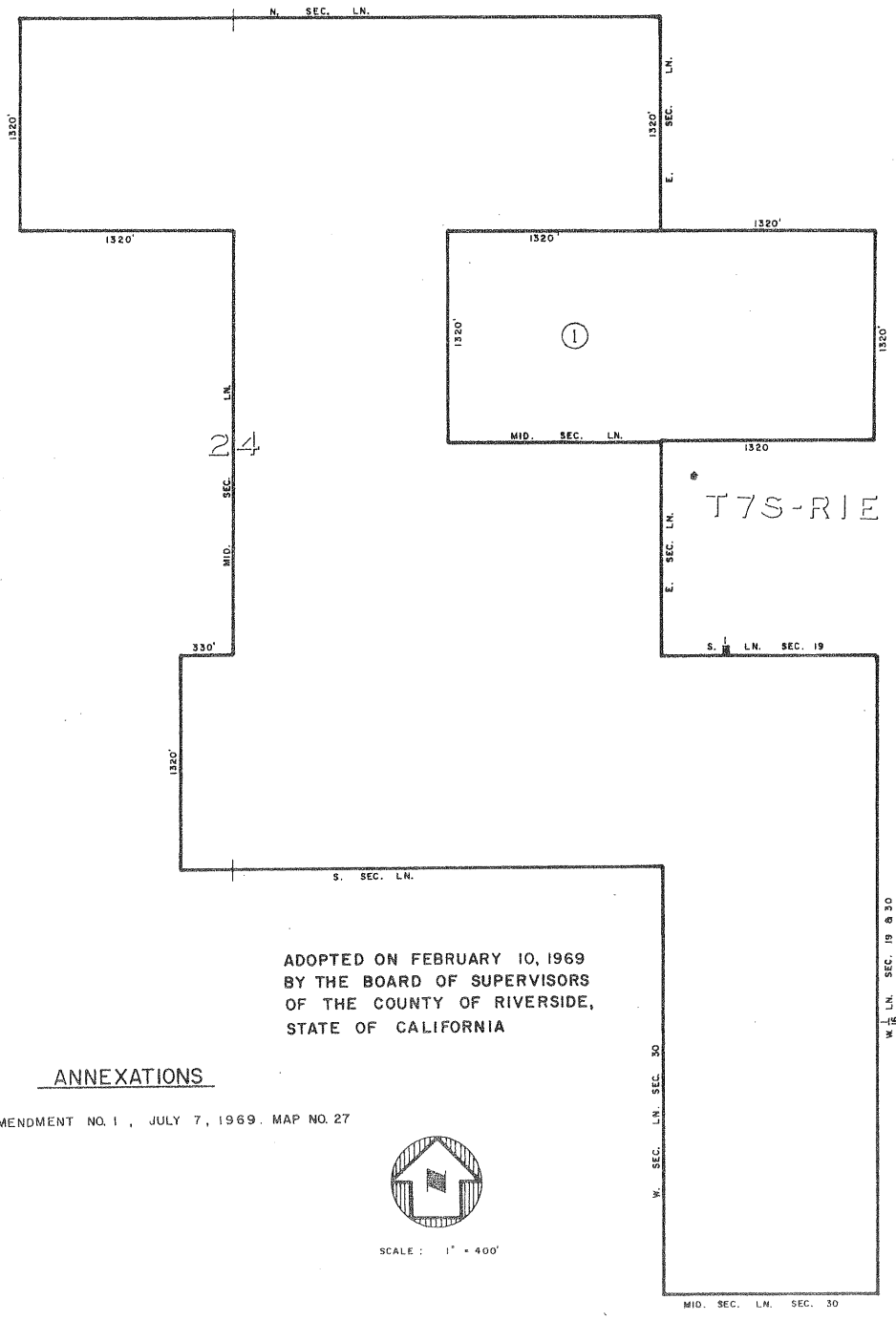
34

SAGE AGRICULTURAL PRESERVE

NO. 1

MAP NO. 8

T7S - RIW



ADOPTED ON FEBRUARY 10, 1969
BY THE BOARD OF SUPERVISORS
OF THE COUNTY OF RIVERSIDE,
STATE OF CALIFORNIA

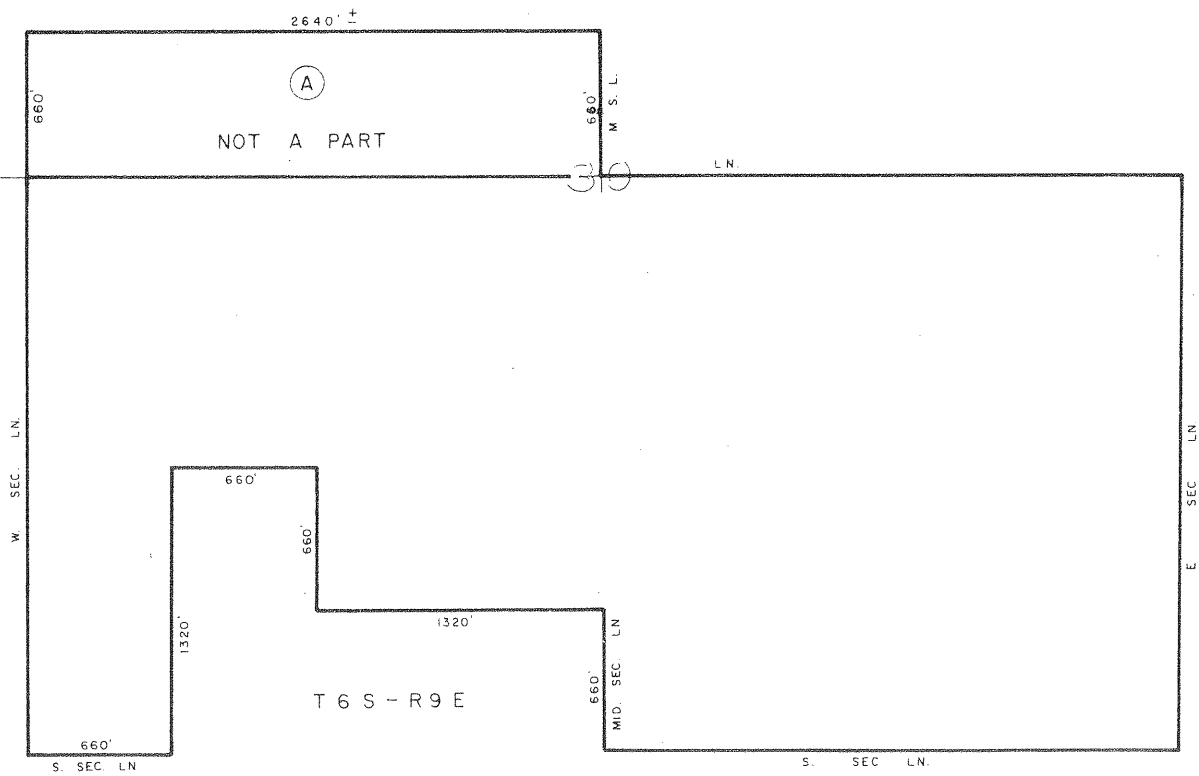
ANNEXATIONS

AMENDMENT NO. 1 , JULY 7, 1969. MAP NO. 27




SCALE : 1" = 400'

COACHELLA VALLEY AGRICULTURAL PRESERVE NO. 1 MAP NO. 28



ADOPTED ON FEBRUARY 9, 1970
BY THE BOARD OF SUPERVISORS
OF THE COUNTY OF RIVERSIDE,
STATE OF CALIFORNIA

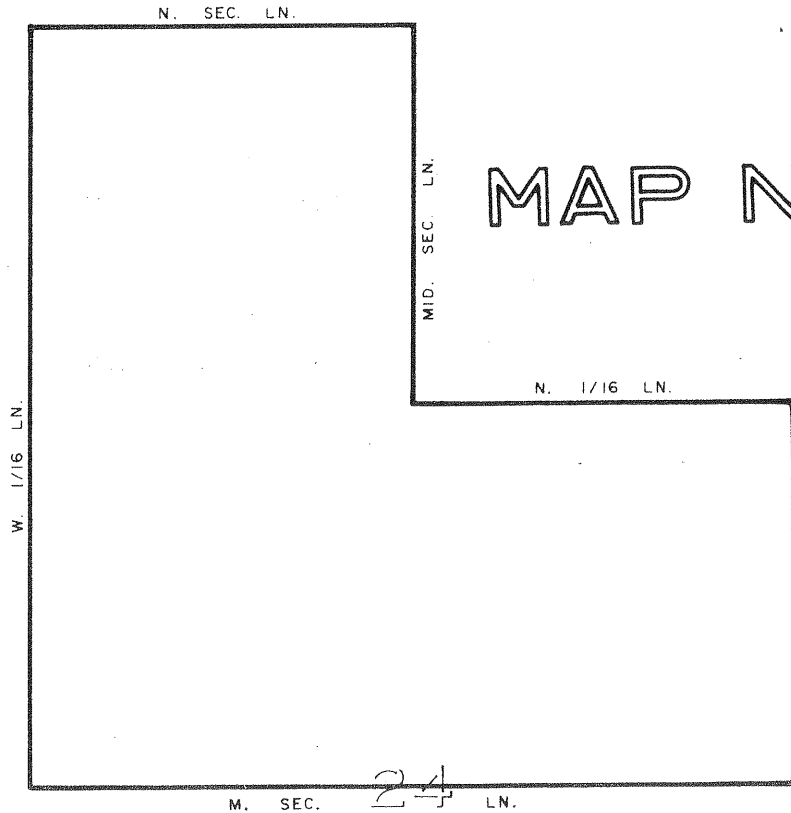


SCALE : 1" = 400'


COACHELLA VALLEY
AGRICULTURAL
PRESERVE

NO. 2

T 6 S - R 8 E



ADOPTED ON FEBRUARY 9, 1970
BY THE BOARD OF SUPERVISORS
OF THE COUNTY OF RIVERSIDE,
STATE OF CALIFORNIA



SCALE: 1" = 400'

COACHELLA VALLEY NO. 3
ANNEX. I
DENIED

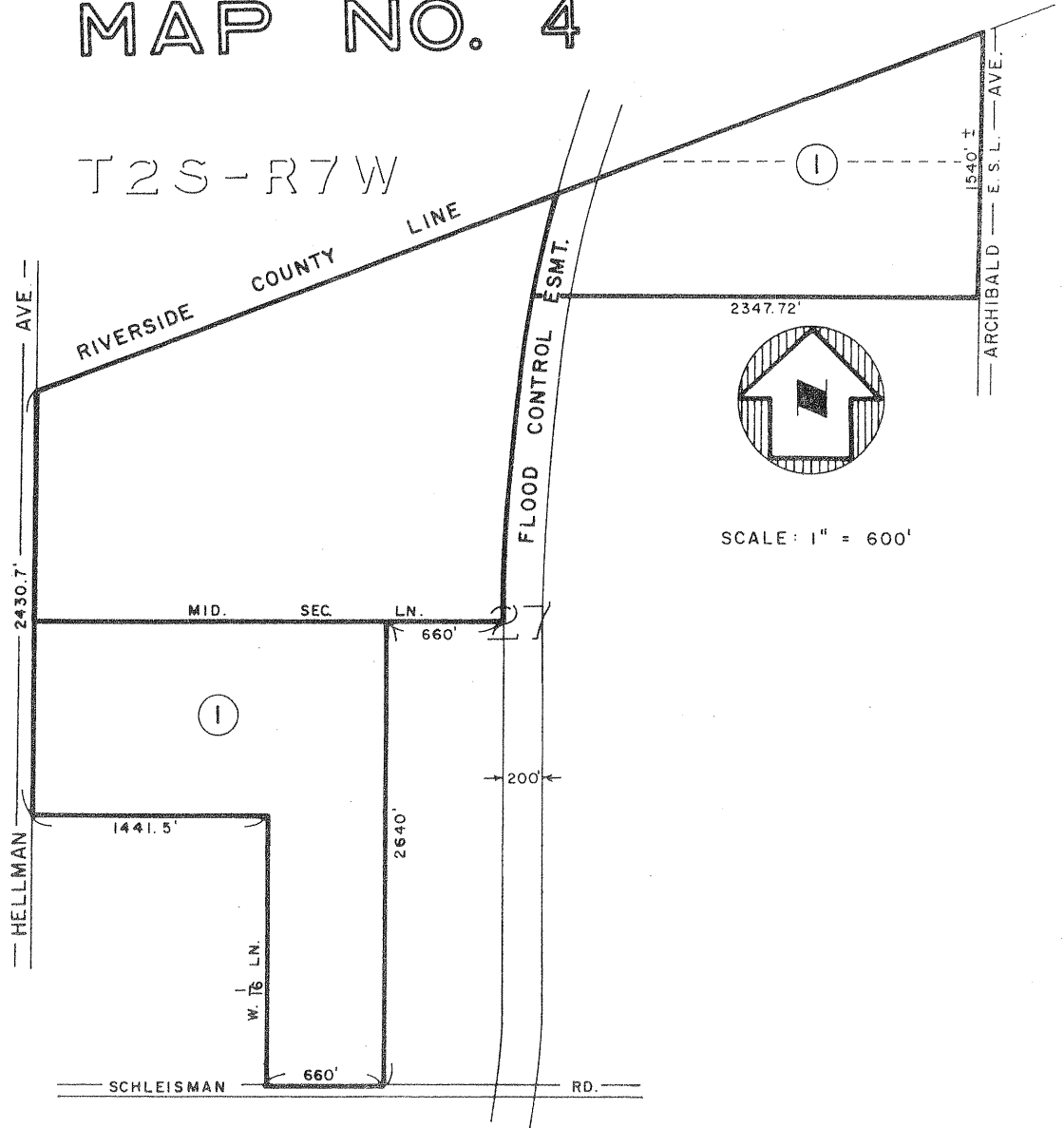
MIRA LOMA

AGRICULTURAL PRESERVE

NO. 3

MAP NO. 4

T2S-R7W



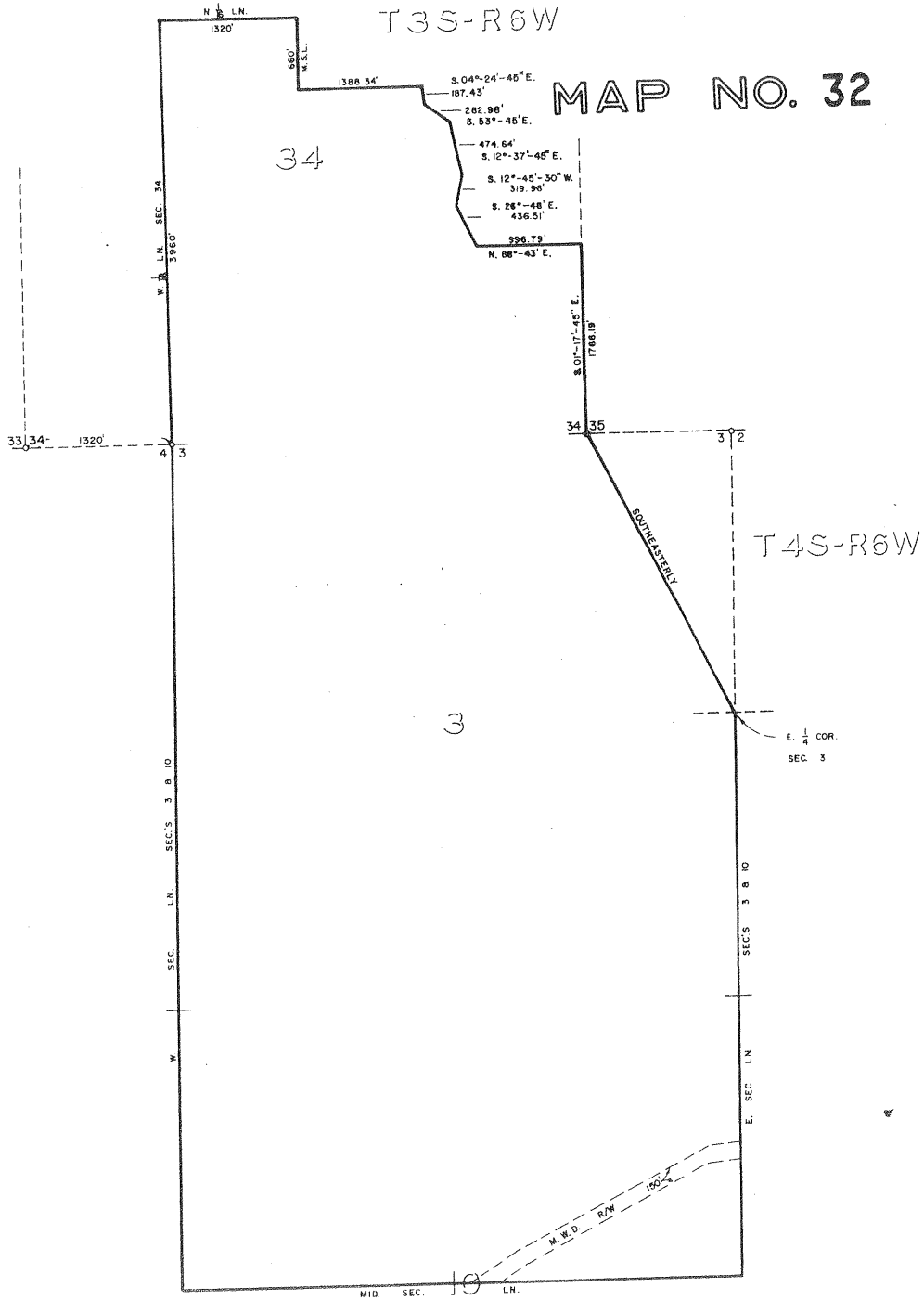
ADOPTED ON FEBRUARY 5, 1968
 BY THE BOARD OF SUPERVISORS
 OF THE COUNTY OF RIVERSIDE,
 STATE OF CALIFORNIA

ANNEXATIONS

AMENDMENT NO 1, AUG 4, 1969, MAP NO. 31

EAGLE VALLEY AGRICULTURAL PRESERVE NO. 2

MAP NO. 32



ADOPTED ON SEPTEMBER 29, 1969
BY THE BOARD OF SUPERVISORS
OF THE COUNTY OF RIVERSIDE,
STATE OF CALIFORNIA

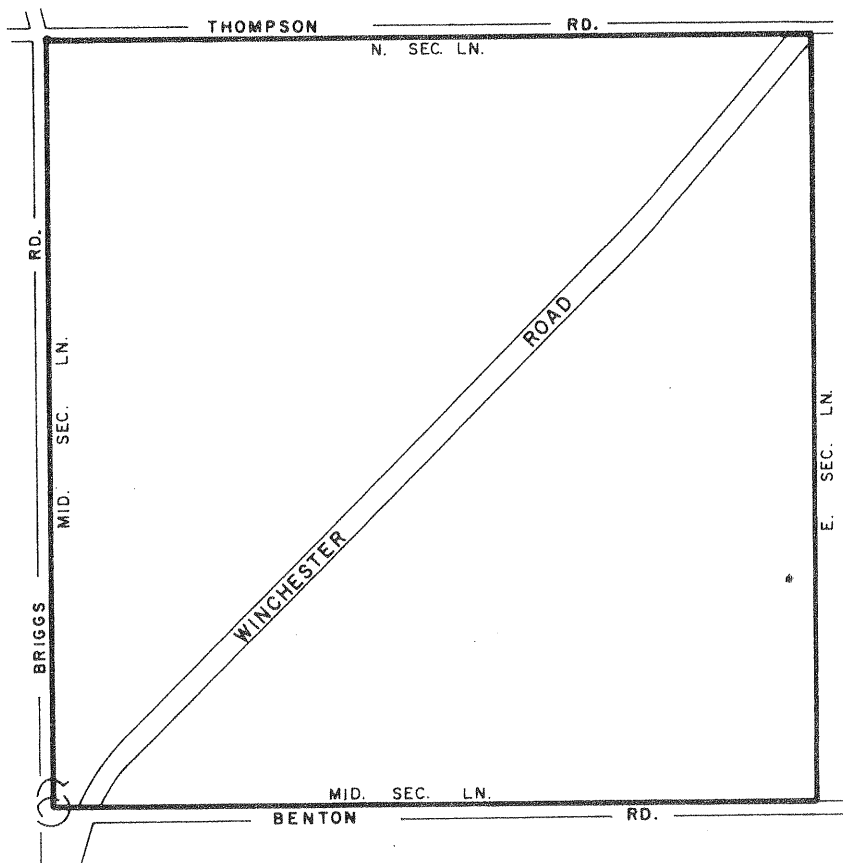


SCALE: 1" = 600'

MURRIETA HOT SPRINGS AGRICULTURAL PRESERVE


NO. 1

T 7 S - R 2 W



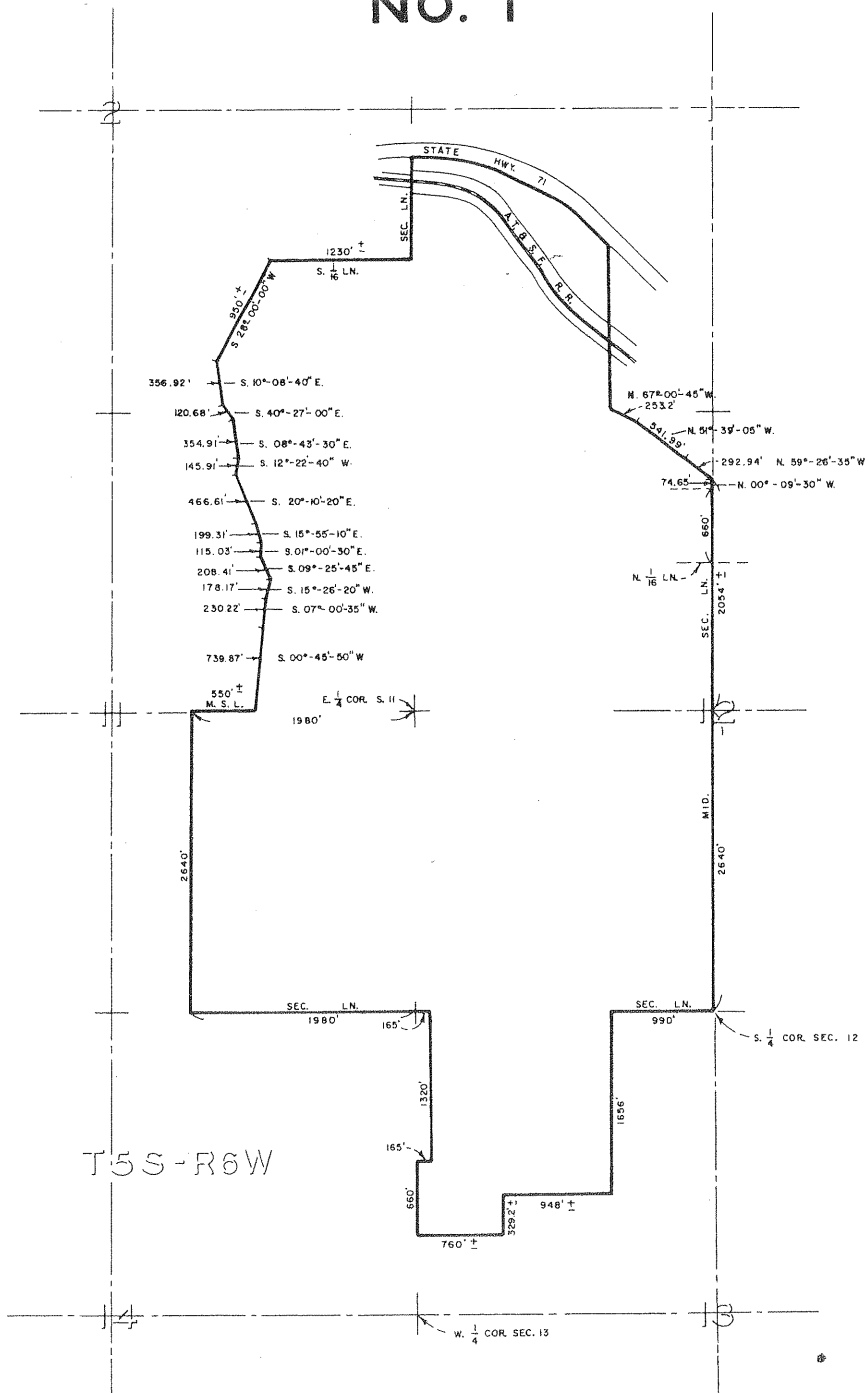
MAP NO. 33

ADOPTED ON SEPTEMBER 29, 1969
BY THE BOARD OF SUPERVISORS
OF THE COUNTY OF RIVERSIDE,
STATE OF CALIFORNIA



SCALE: 1" = 400'

GLEN IVY AGRICULTURAL PRESERVE NO. I



MAP NO. 34

ADOPTED ON SEPTEMBER 29, 1969
BY THE BOARD OF SUPERVISORS
OF THE COUNTY OF RIVERSIDE,
STATE OF CALIFORNIA



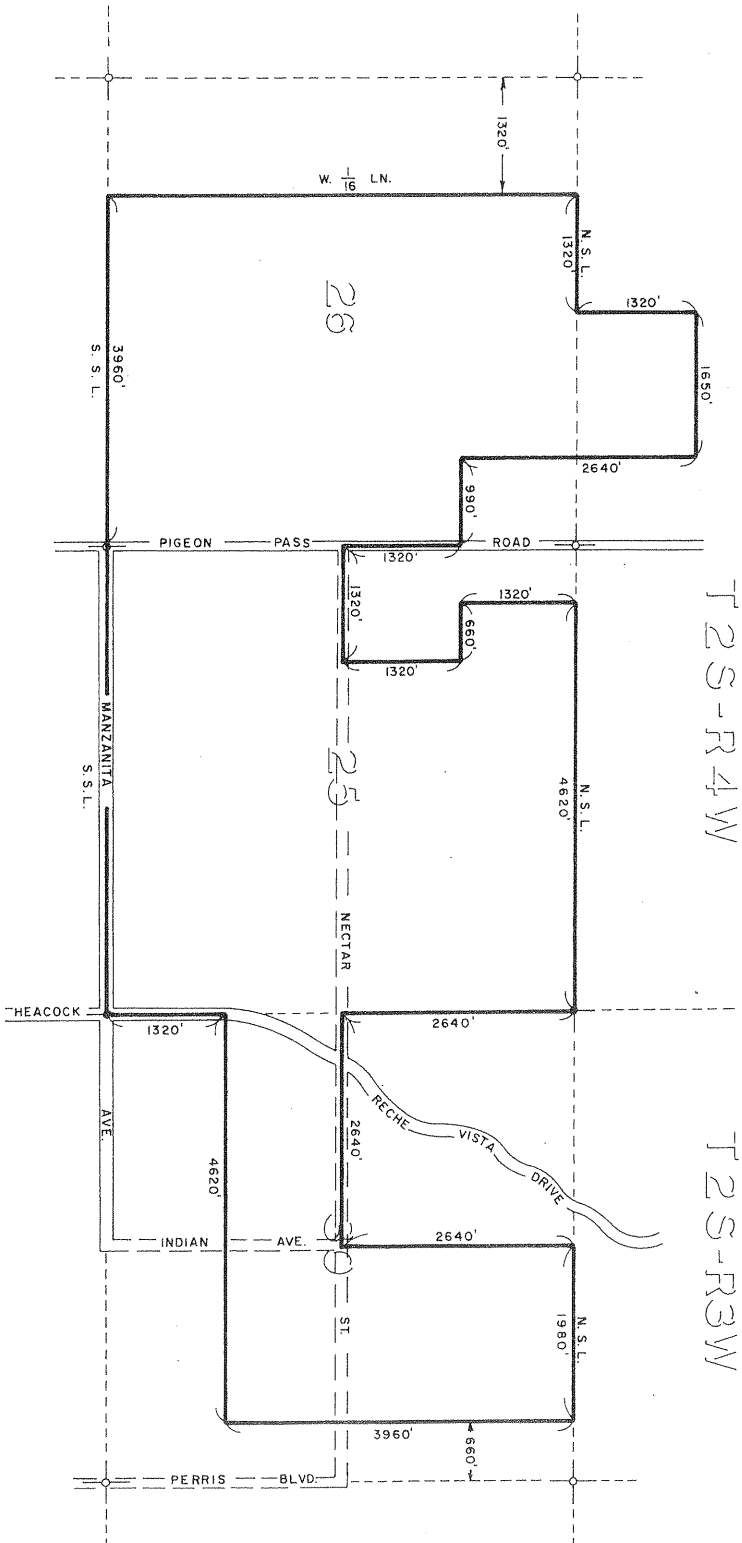
SCALE: 1" = 600'

MIRA LOMA NO.5 ANNEX. I

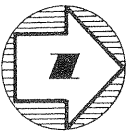
DENIED

EDGE MONT - SUNNYMEAD AGRICULTURAL PRESERVE

NO. 1



ADOPTED ON NOVEMBER 17, 1969
 BY THE BOARD OF SUPERVISORS
 OF THE COUNTY OF RIVERSIDE,
 STATE OF CALIFORNIA



SCALE: 1" = 1000'

MAP NO. 36

RIVERSIDE

COUNTY

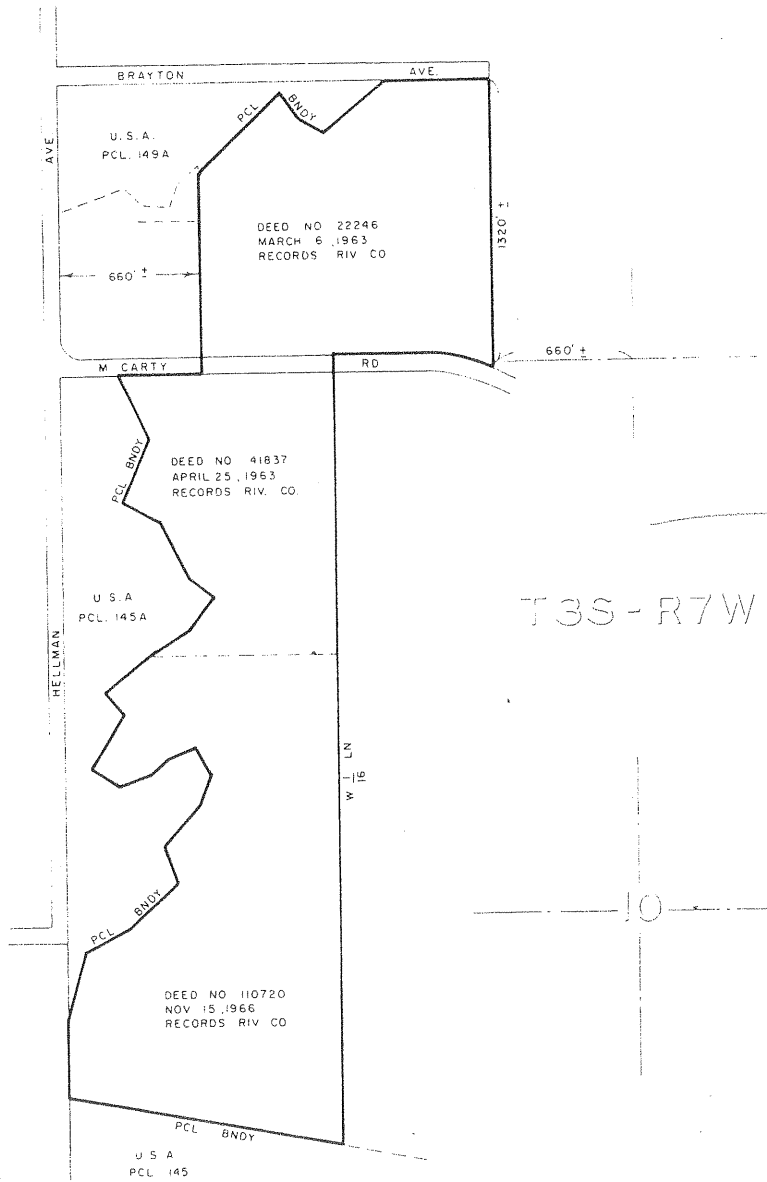
PLANNING

COMMUNITY

MIRA LOMA AGRICULTURAL PRESERVE

NO. 7

MAP NO. 37



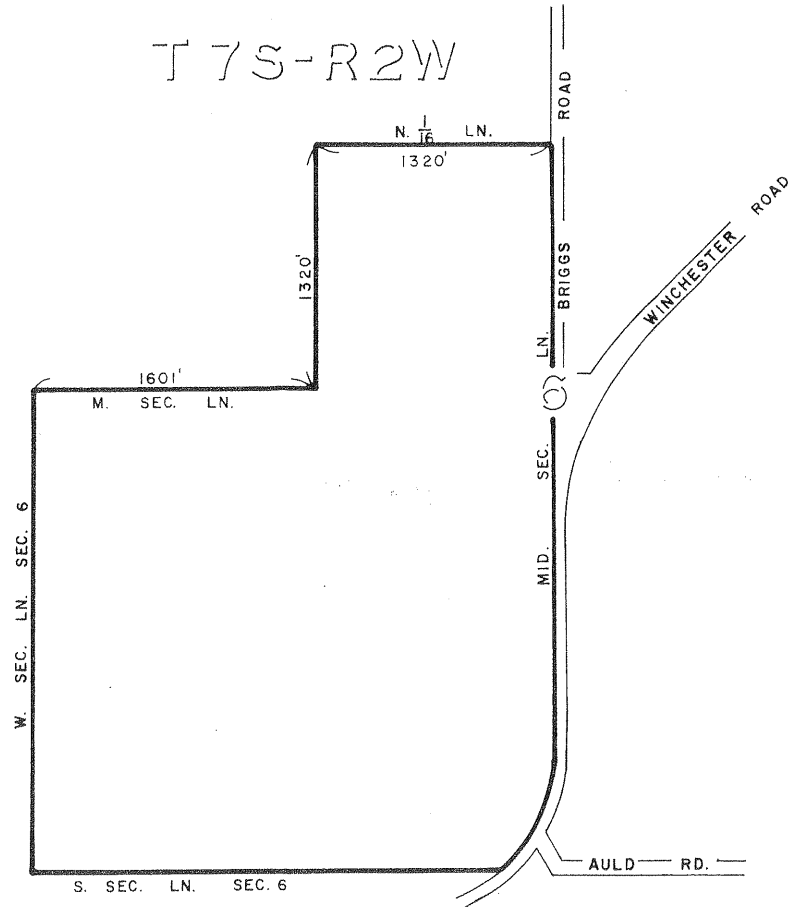
ADOPTED ON FEBRUARY 9, 1970
 BY THE BOARD OF SUPERVISORS
 OF THE COUNTY OF RIVERSIDE,
 STATE OF CALIFORNIA .



SCALE 1" = 400'

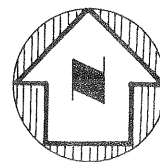
MURRIETA HOT SPRINGS AGRICULTURAL PRESERVE

NO. 2



MAP NO. 38

ADOPTED ON NOVEMBER 17, 1969
 BY THE BOARD OF SUPERVISORS
 OF THE COUNTY OF RIVERSIDE,
 STATE OF CALIFORNIA



SCALE: 1" = 600'

MAP NO. 38 COACHELLA VALLEY AGRICULTURAL PRESERVE NO. 2

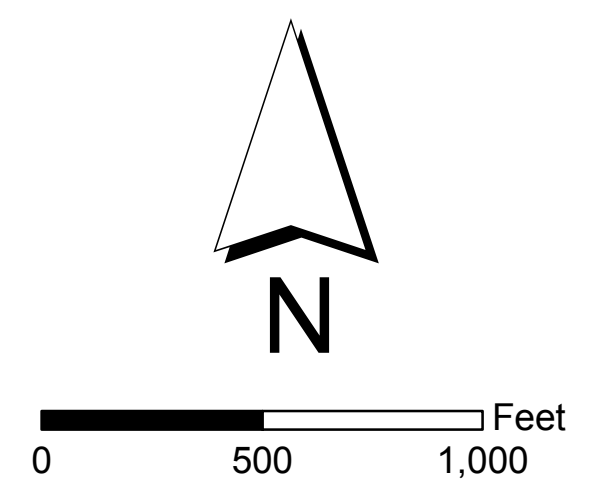
AMENDED BY MAP NO. 38a

T. 7 S., R. 2 W. S.B.B. & M.



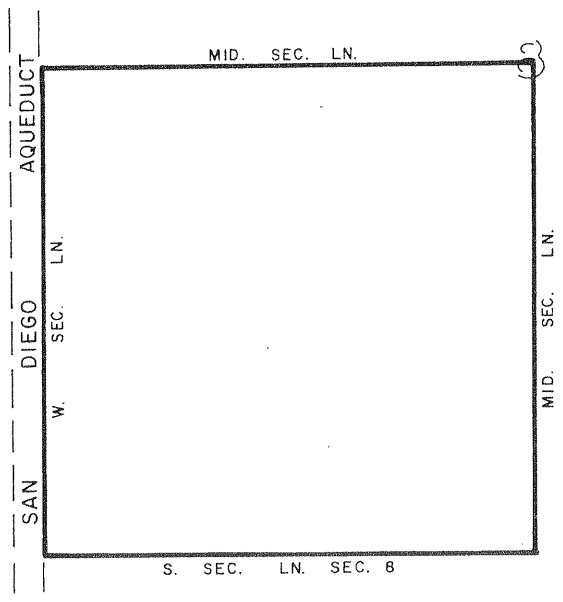
AMENDMENTS:
NO. 1, (DIMINISHMENT), , MAP NO. 38a

ADOPTED ON NOVEMBER 17, 1969
BY THE BOARD OF SUPERVISORS
OF THE COUNTY OF RIVERSIDE,
STATE OF CALIFORNIA.




MURRIETA HOT SPRINGS AGRICULTURAL PRESERVE NO. 3

T 7 S - R 2 W



MAP NO. 39

ADOPTED ON NOVEMBER 17, 1969
BY THE BOARD OF SUPERVISORS
OF THE COUNTY OF RIVERSIDE,
STATE OF CALIFORNIA

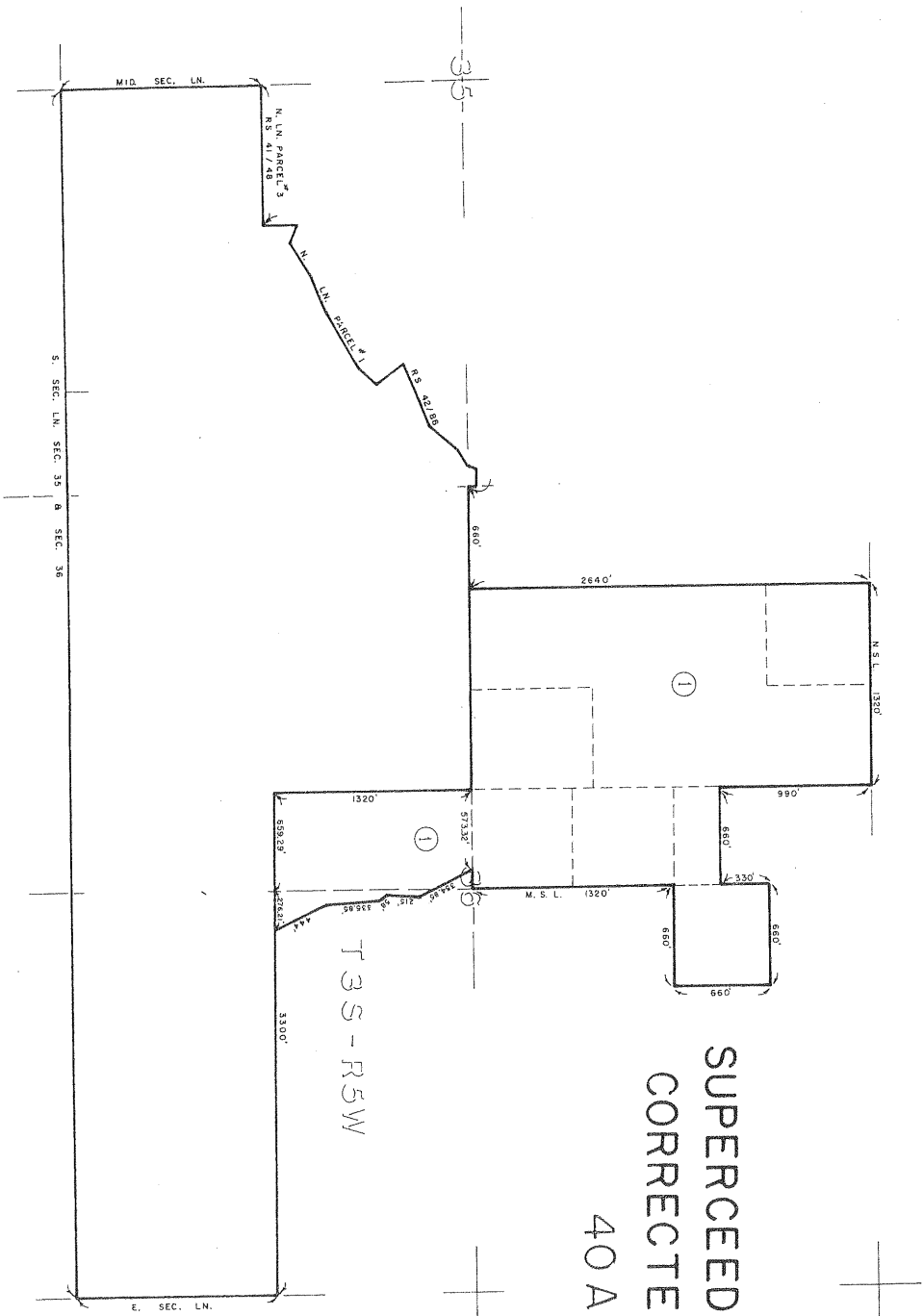


SCALE: 1" = 600'

WOODCREST AGRICULTURAL PRESERVE

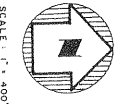
NO. 4 MAP NO. 24

SUPERCEDED BY CORRECTED MAP 40A



ADOPTED ON APRIL 14, 1969
BY THE BOARD OF SUPERVISORS
OF THE COUNTY OF RIVERSIDE,
STATE OF CALIFORNIA

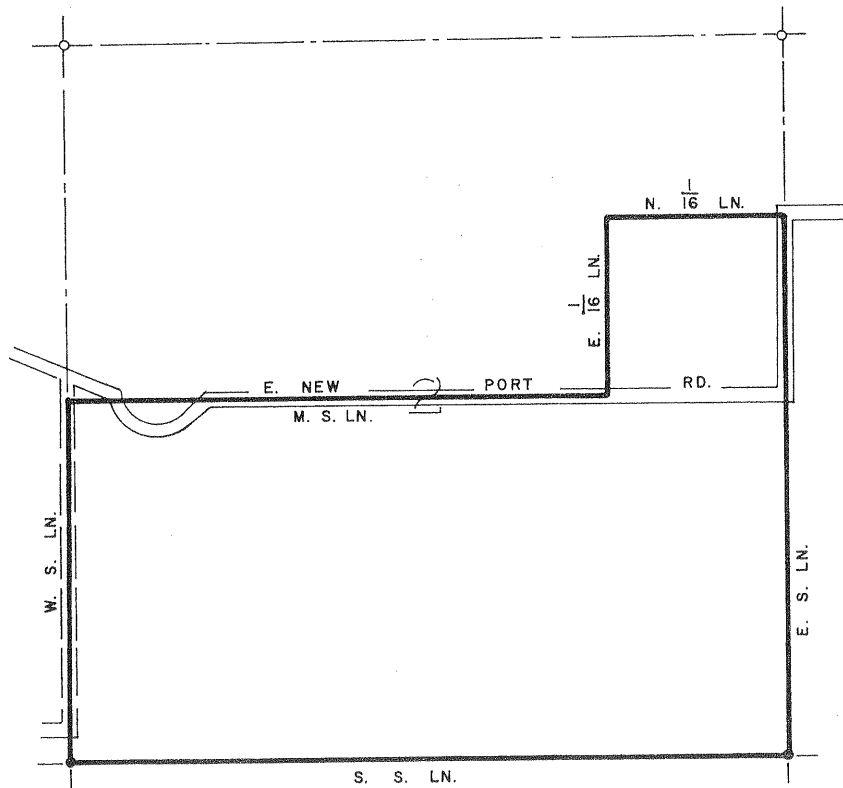
ANNEXATIONS
AMENDMENT NO. 1, NOVEMBER 17, 1959, MAP NO. 40



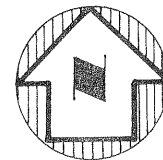
SCALE: 1" = 400'

MAP NO 41 WINCHESTER AGRICULTURAL PRESERVE NO. 1

T 6 S - R 2 W



ADOPTED ON NOVEMBER 17, 1969
BY THE BOARD OF SUPERVISORS
OF THE COUNTY OF RIVERSIDE,
STATE OF CALIFORNIA



SCALE : 1" = 800'

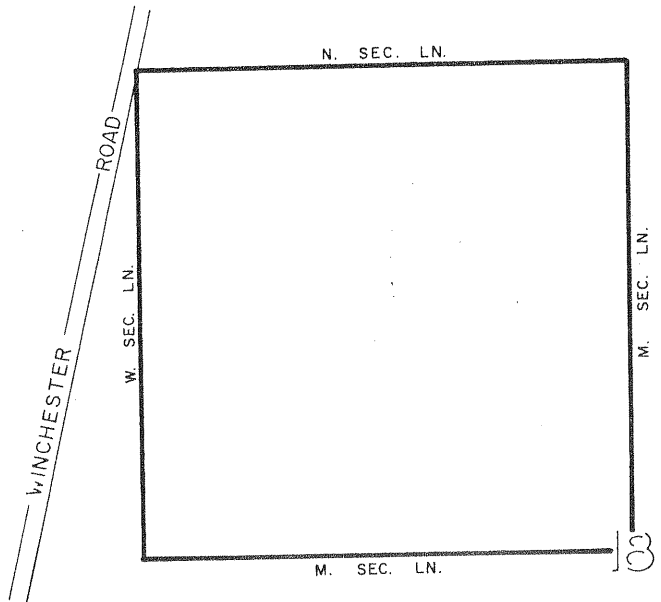
CACTUS VALLEY NO. 1

DENIED

MURRIETA HOT SPRINGS AGRICULTURAL PRESERVE


NO. 4

T 7 S - R 2 W



MAP NO. 43

ADOPTED ON NOVEMBER 17, 1969
 BY THE BOARD OF SUPERVISORS
 OF THE COUNTY OF RIVERSIDE,
 STATE OF CALIFORNIA



SCALE: 1" = 600'

MIRA LOMA AGRICULTURAL PRESERVE

NO. 1

MAP NO. 2

T 2 S - R 6 W

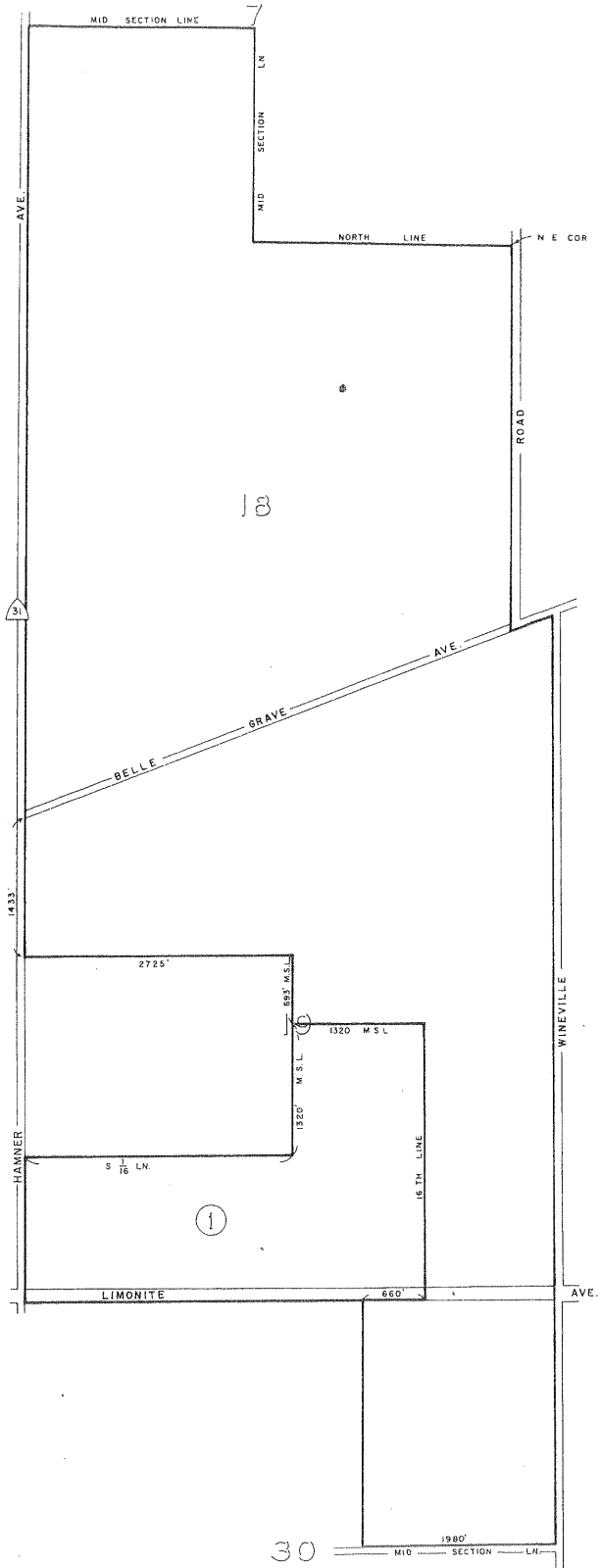


SCALE: 1" = 600'

ANNEXATIONS

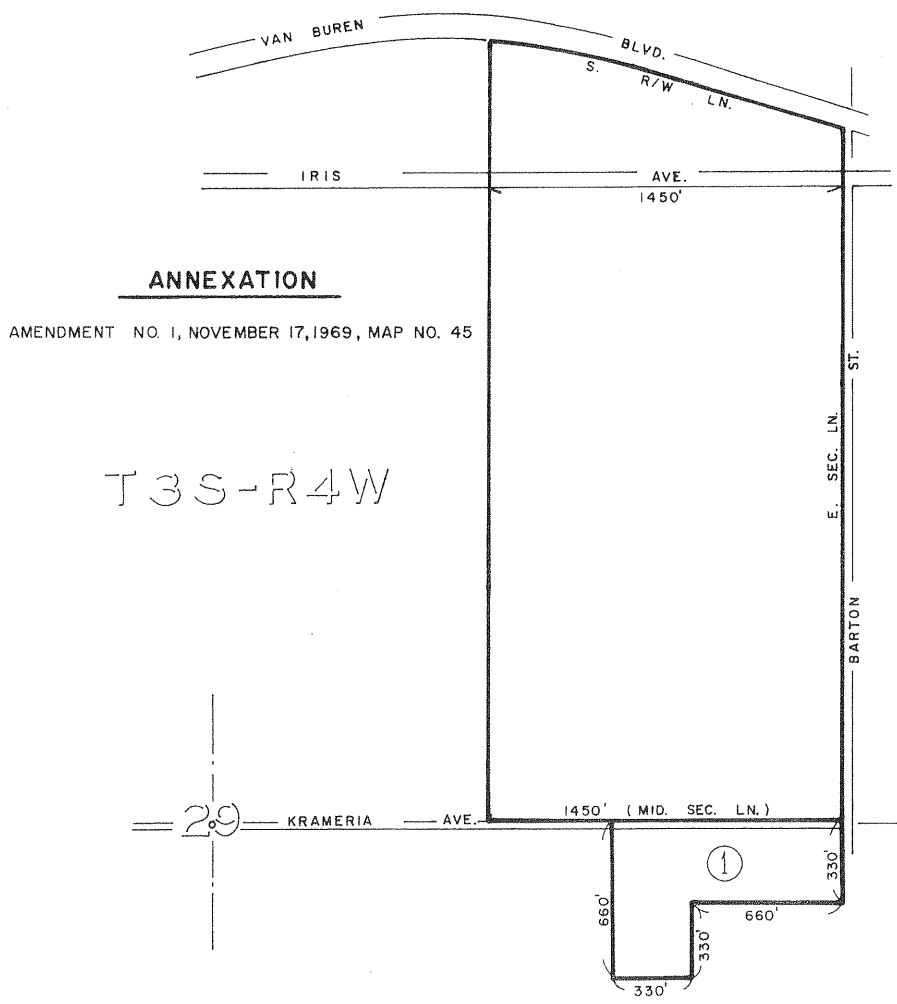
AMENDMENT NO. 1, NOVEMBER 17, 1969, MAP NO. 44

ADOPTED ON FEBRUARY 5, 1968
BY THE BOARD OF SUPERVISORS
OF THE COUNTY OF RIVERSIDE,
STATE OF CALIFORNIA



WOODCREST AGRICULTURAL PRESERVE

NO. 2 MAP NO. 21




ANNEXATION

AMENDMENT NO. 1, NOVEMBER 17, 1969, MAP NO. 45

T3S-R4W

29

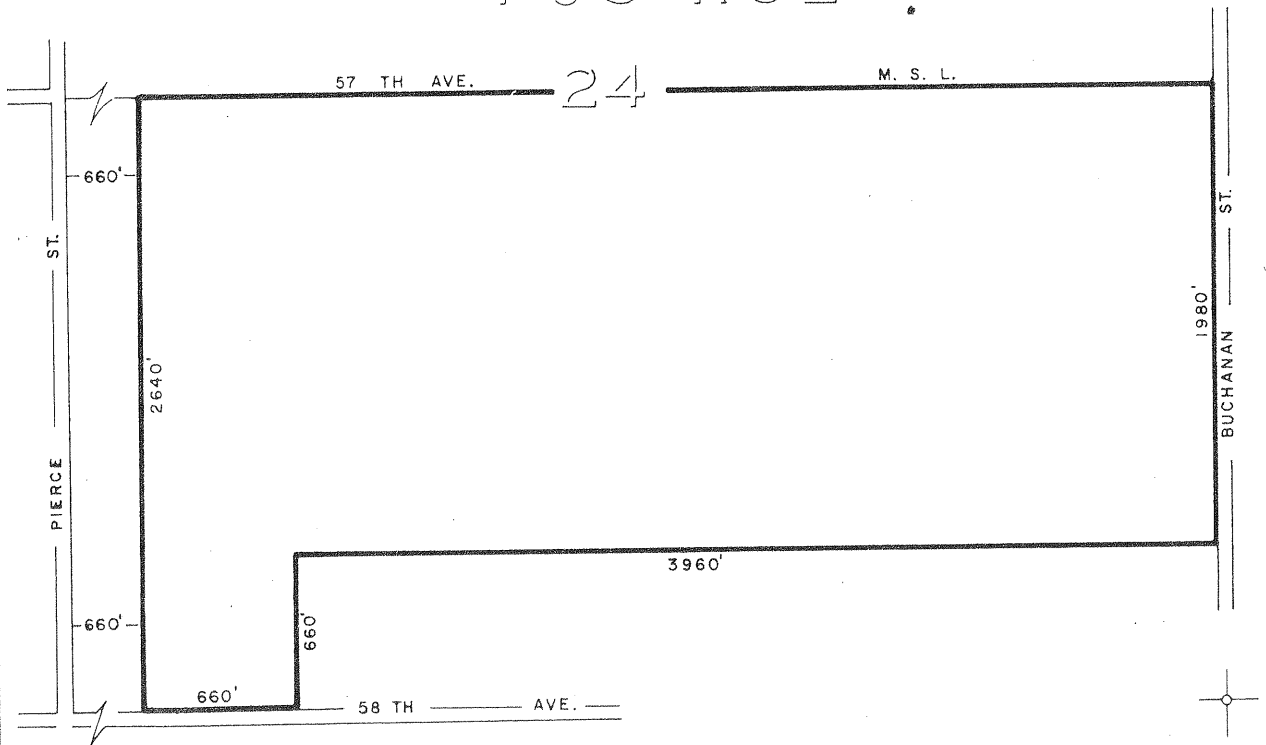
ADOPTED ON FEBRUARY 24, 1969
BY THE BOARD OF SUPERVISORS
OF THE COUNTY OF RIVERSIDE,
STATE OF CALIFORNIA




SCALE: 1" = 400'

MAP NO 46
 COACHELLA VALLEY
 AGRICULTURAL
 PRESERVE
 NO. 4

T 6 S - R 3 E .



ADOPTED ON FEBRUARY 9, 1970
 BY THE BOARD OF SUPERVISORS
 OF THE COUNTY OF RIVERSIDE,
 STATE OF CALIFORNIA



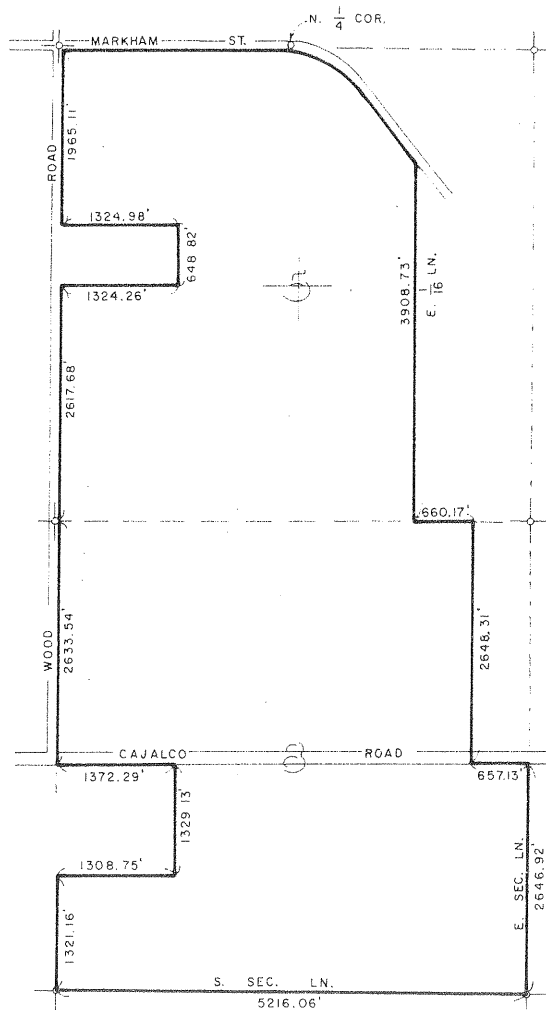
SCALE: 1" = 500'

WOODCREST AGRICULTURAL PRESERVE

NO. 5

MAP NO. 47

T4S-R4W



ADOPTED ON FEBRUARY 9, 1970
 BY THE BOARD OF SUPERVISORS
 OF THE COUNTY OF RIVERSIDE,
 STATE OF CALIFORNIA



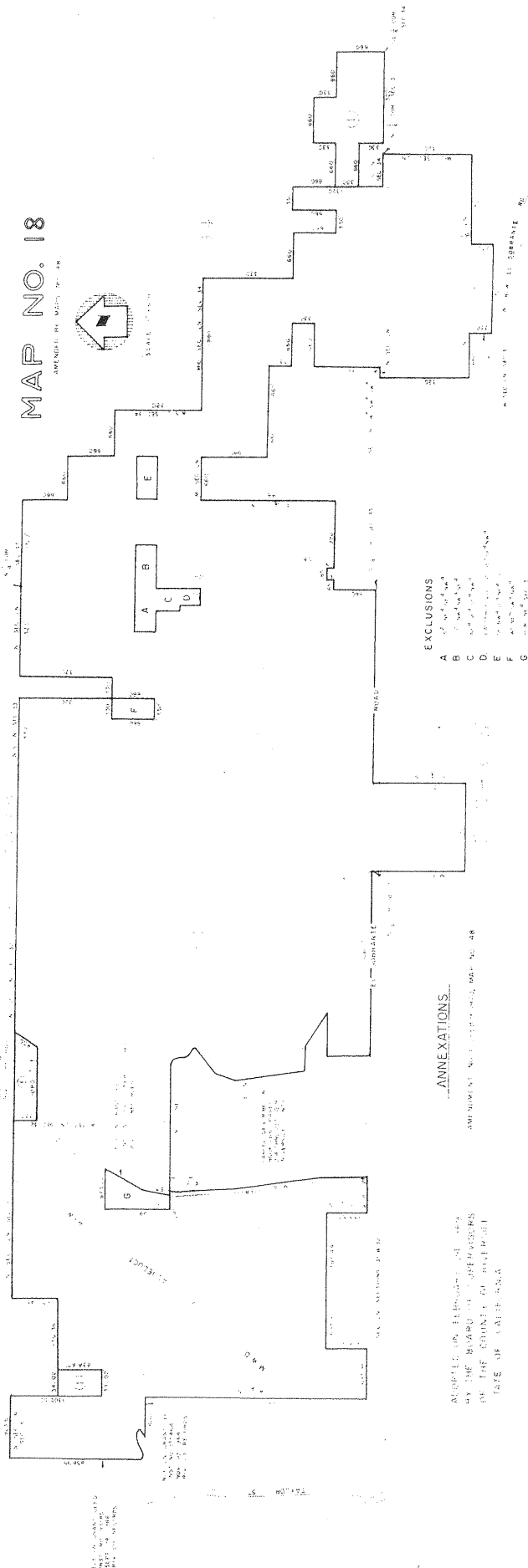
SCALE 1"=1000'

EL SOBANTE AGRICULTURAL PRESERVE NO. 1

AMENDED BY MAP NO. 18

MAP NO. 18

AMENDED BY MAP NO. 18



EXCLUSIONS

- A. [unclear]
- B. [unclear]
- C. [unclear]
- D. [unclear]
- E. [unclear]
- F. [unclear]
- G. [unclear]

ANNEXATIONS

AMOUNTS TO [unclear] MAP NO. 18

APPROVED AND FORWARDED BY THE BOARD OF SUPERVISORS OF THE COUNTY OF RIVERSIDE

RIVERSIDE

COUNTY

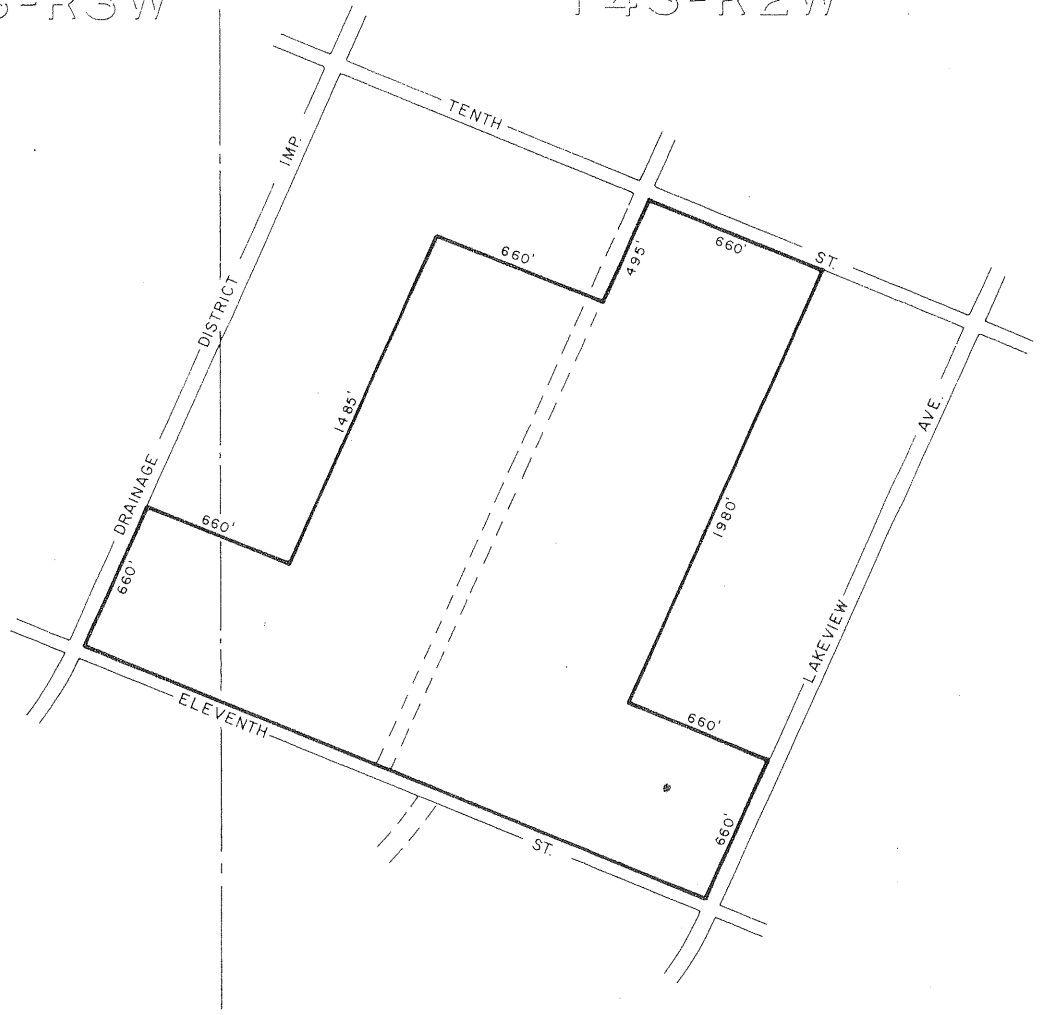
PLANNING

COMMISSION

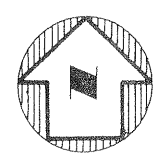
LAKEVIEW AGRICULTURAL PRESERVE NO. 2 MAP NO. 49

T4S-R3W

T4S-R2W



ADOPTED ON FEBRUARY 9, 1970
 BY THE BOARD OF SUPERVISORS
 OF THE COUNTY OF RIVERSIDE,
 STATE OF CALIFORNIA

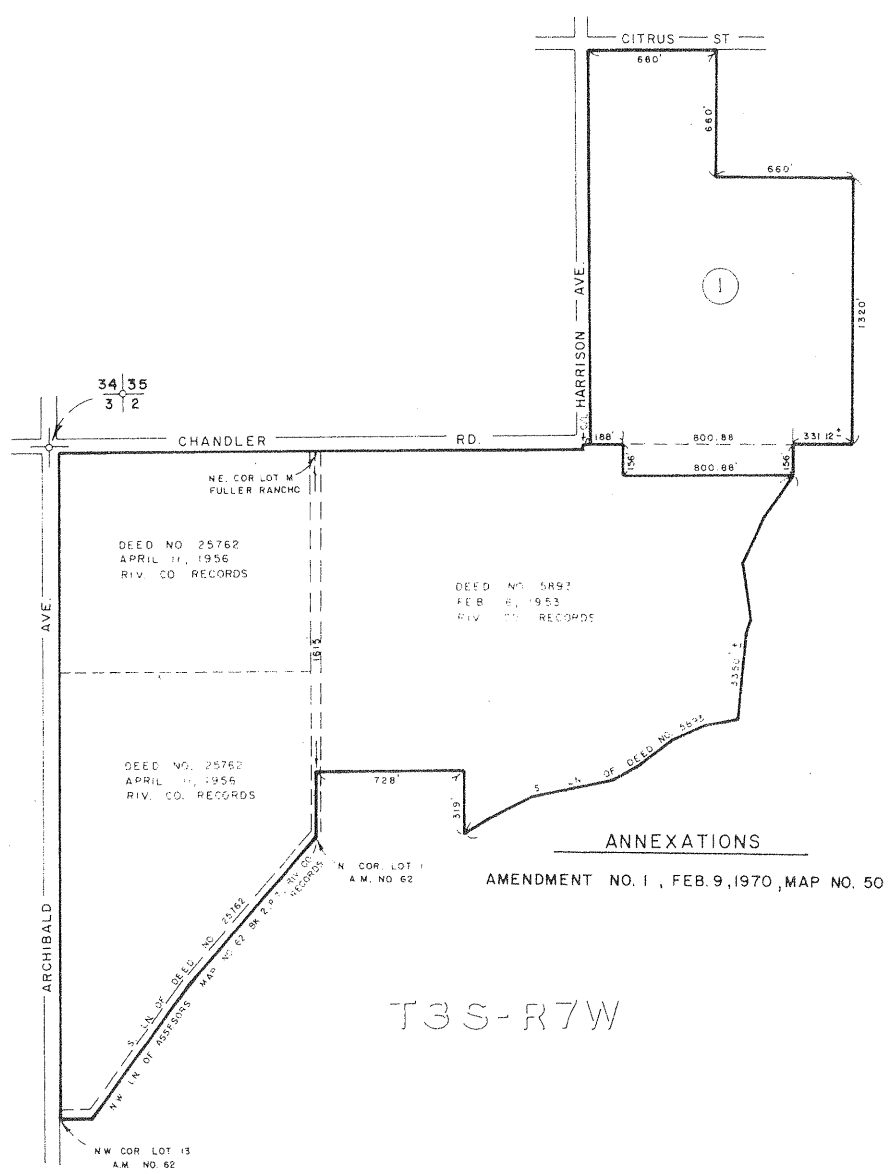


SCALE: 1" = 400'

MIRA LOMA AGRICULTURAL PRESERVE

NO. 6

AMENDED BY MAP NO. 50

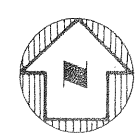


AMENDMENT NO. 1, FEB. 9, 1970, MAP NO. 50

T3S-R7W

MAP NO. 19

ADOPTED ON FEBRUARY 24, 1969
BY THE BOARD OF SUPERVISORS
OF THE COUNTY OF RIVERSIDE,
STATE OF CALIFORNIA



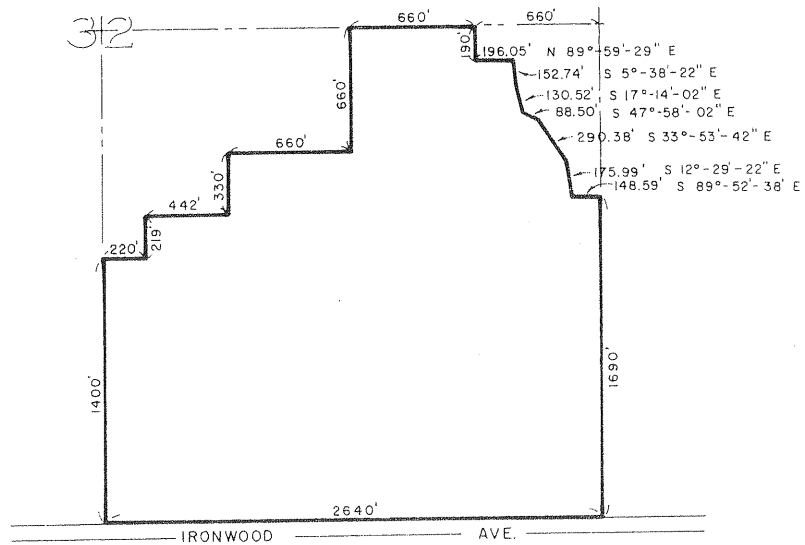
SCALE: 1" = 400'

EDGEMONT - SUNNYMEAD AGRICULTURAL PRESERVE


NO. 2

MAP NO. 51

T 2 S - R 3 W



ADOPTED ON FEBRUARY 9, 1970
 BY THE BOARD OF SUPERVISORS
 OF THE COUNTY OF RIVERSIDE,
 STATE OF CALIFORNIA



SCALE: 1" = 50'

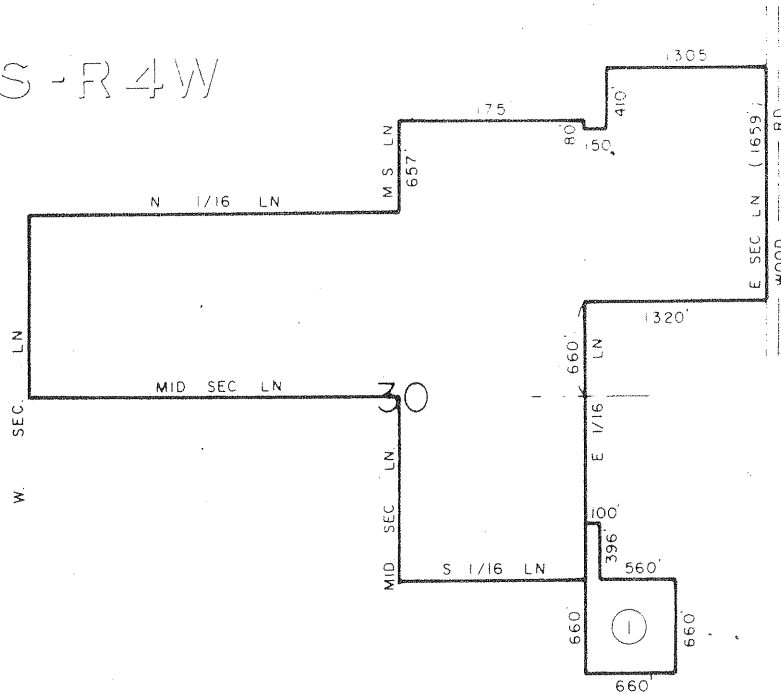
WOODCREST AGRICULTURAL PRESERVE

NO 3

MAP NO 22

AMENDED BY MAP NO. 52

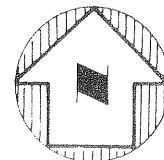
T3S-R4W



ANNEXATIONS

AMENDMENT NO.1, FEB. 24,1970 , MAP NO. 52

ADOPTED ON FEBRUARY 24,1969
BY THE BOARD OF SUPERVISORS
OF THE COUNTY OF RIVERSIDE,
STATE OF CALIFORNIA



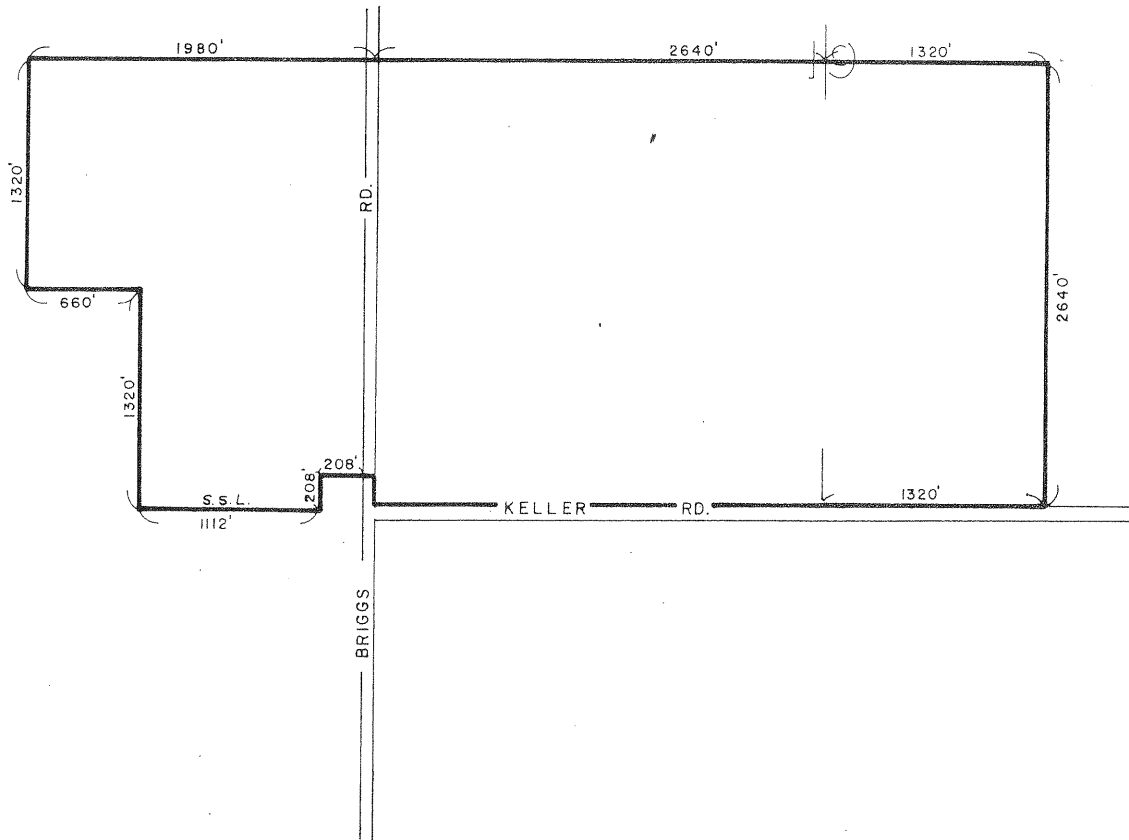
SCALE 1" = 800'

MAP NO 53 WINCHESTER AGRICULTURAL PRESERVE NO 4

T 6 S - R 3 W

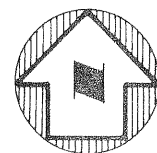
T 6 S - R 2 W

24



30

ADOPTED ON FEBRUARY 9, 1970
BY THE BOARD OF SUPERVISORS
OF THE COUNTY OF RIVERSIDE,
STATE OF CALIFORNIA

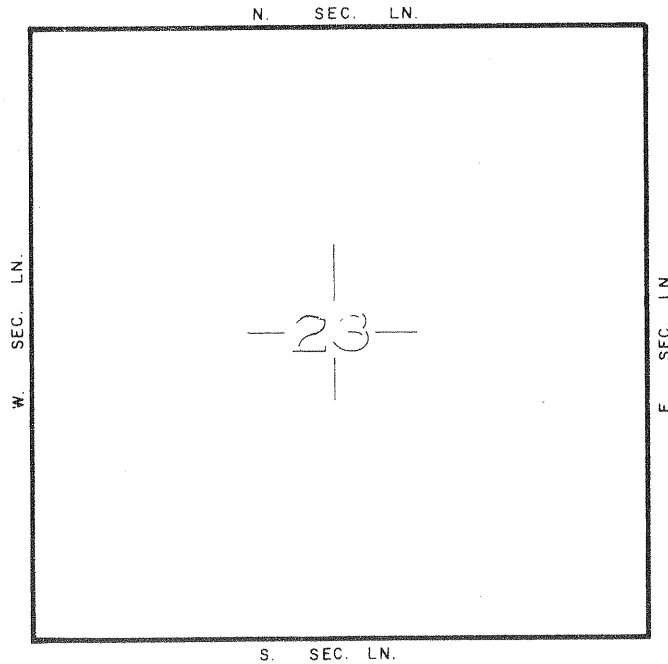


SCALE: 1" = 600'


SAGE AGRICULTURAL PRESERVE NO. 3

MAP NO. 54

T7S - RIW



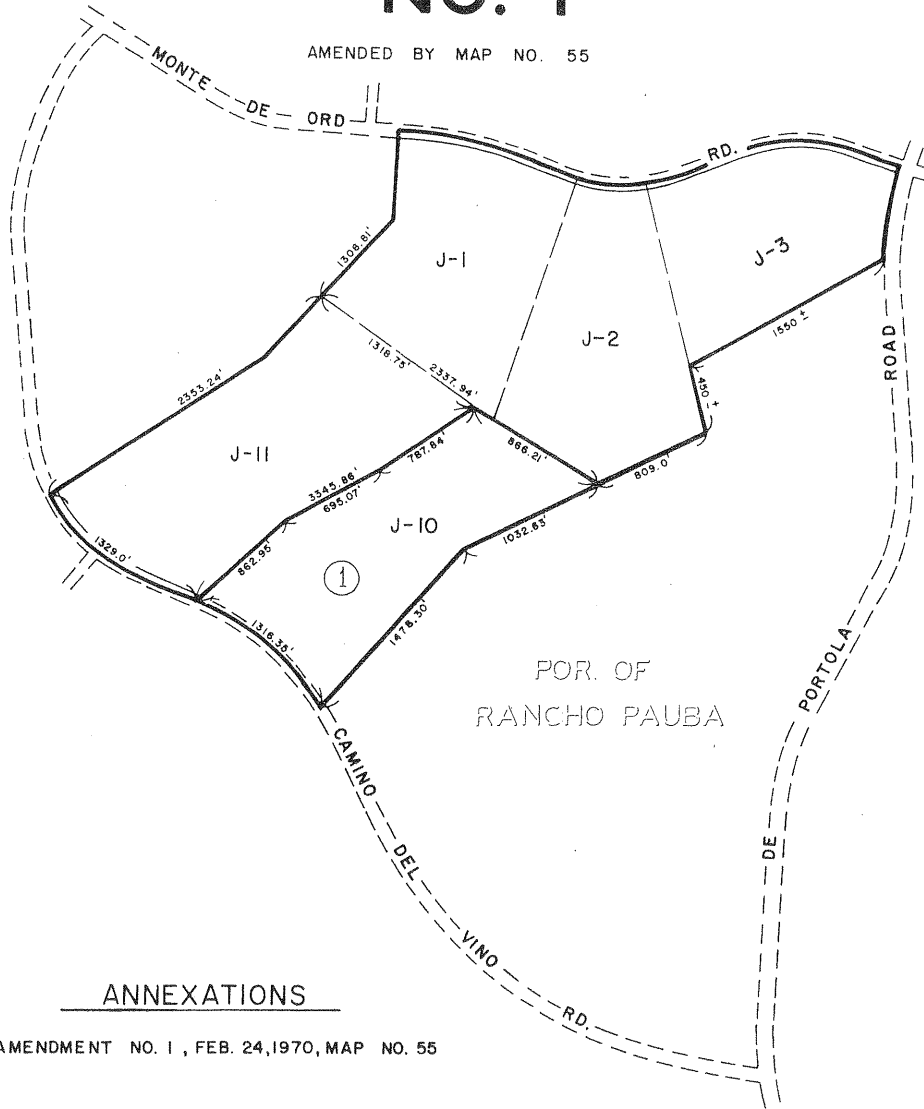
ADOPTED ON FEBRUARY 9, 1970
 BY THE BOARD OF SUPERVISORS
 OF THE COUNTY OF RIVERSIDE,
 STATE OF CALIFORNIA



SCALE: 1" = 500'

RANCHO CALIFORNIA AGRICULTURAL PRESERVE NO. 1

AMENDED BY MAP NO. 55



ANNEXATIONS

AMENDMENT NO. 1, FEB. 24, 1970, MAP NO. 55

ADOPTED ON FEBRUARY 10, 1969
BY THE BOARD OF SUPERVISORS
OF THE COUNTY OF RIVERSIDE,
STATE OF CALIFORNIA



SCALE: 1" = 600'

MAP NO. 13

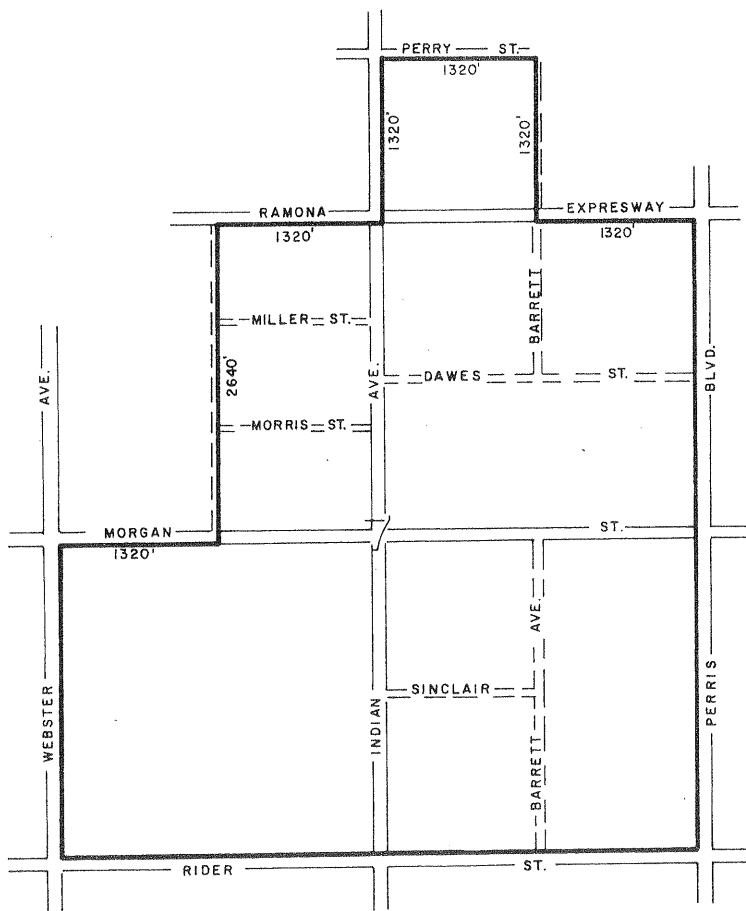
MAP NO 56

PERRIS VALLEY


AGRICULTURAL PRESERVE

NO 1

T4S-R3W



ADOPTED ON FEBRUARY 24, 1970
 BY THE BOARD OF SUPERVISORS
 OF THE COUNTY OF RIVERSIDE,
 STATE OF CALIFORNIA

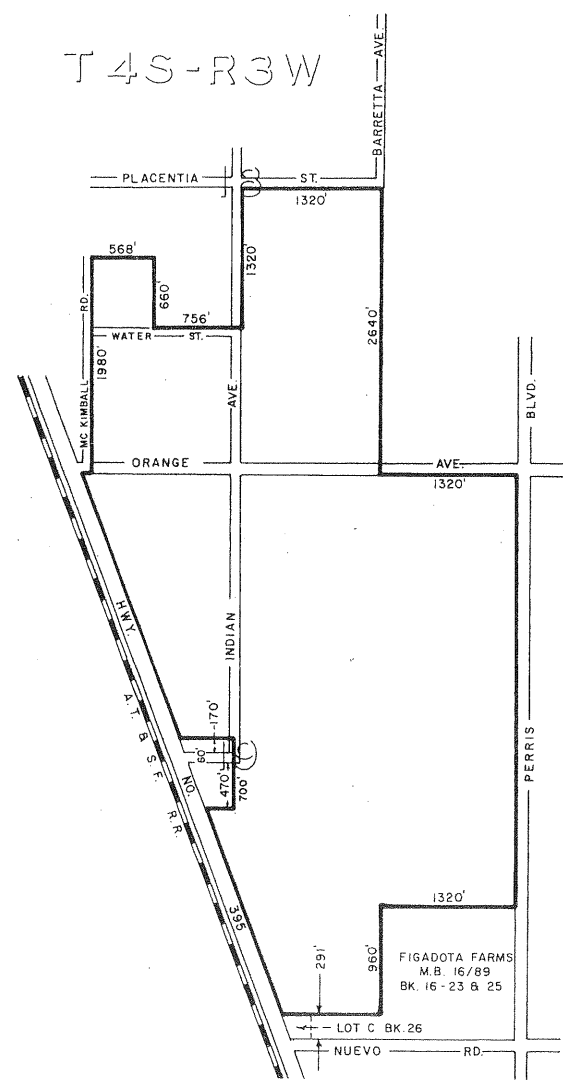


SCALE: 1" = 800'


MAP NO 57 PERRIS VALLEY AGRICULTURAL PRESERVE

NO 2

T 4 S - R 3 W



ADOPTED ON FEBRUARY 24, 1970
 BY THE BOARD OF SUPERVISORS
 OF THE COUNTY OF RIVERSIDE,
 STATE OF CALIFORNIA



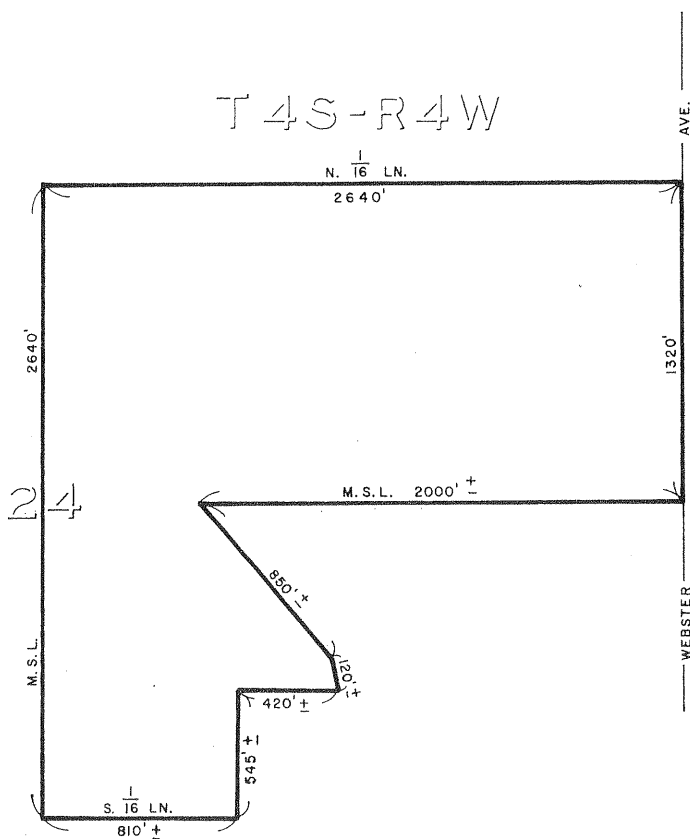
SCALE: 1" = 800'

MAP NO 58

PERRIS VALLEY

AGRICULTURAL PRESERVE

NO 3



ADOPTED ON FEBRUARY 24, 1970
 BY THE BOARD OF SUPERVISORS
 OF THE COUNTY OF RIVERSIDE,
 STATE OF CALIFORNIA

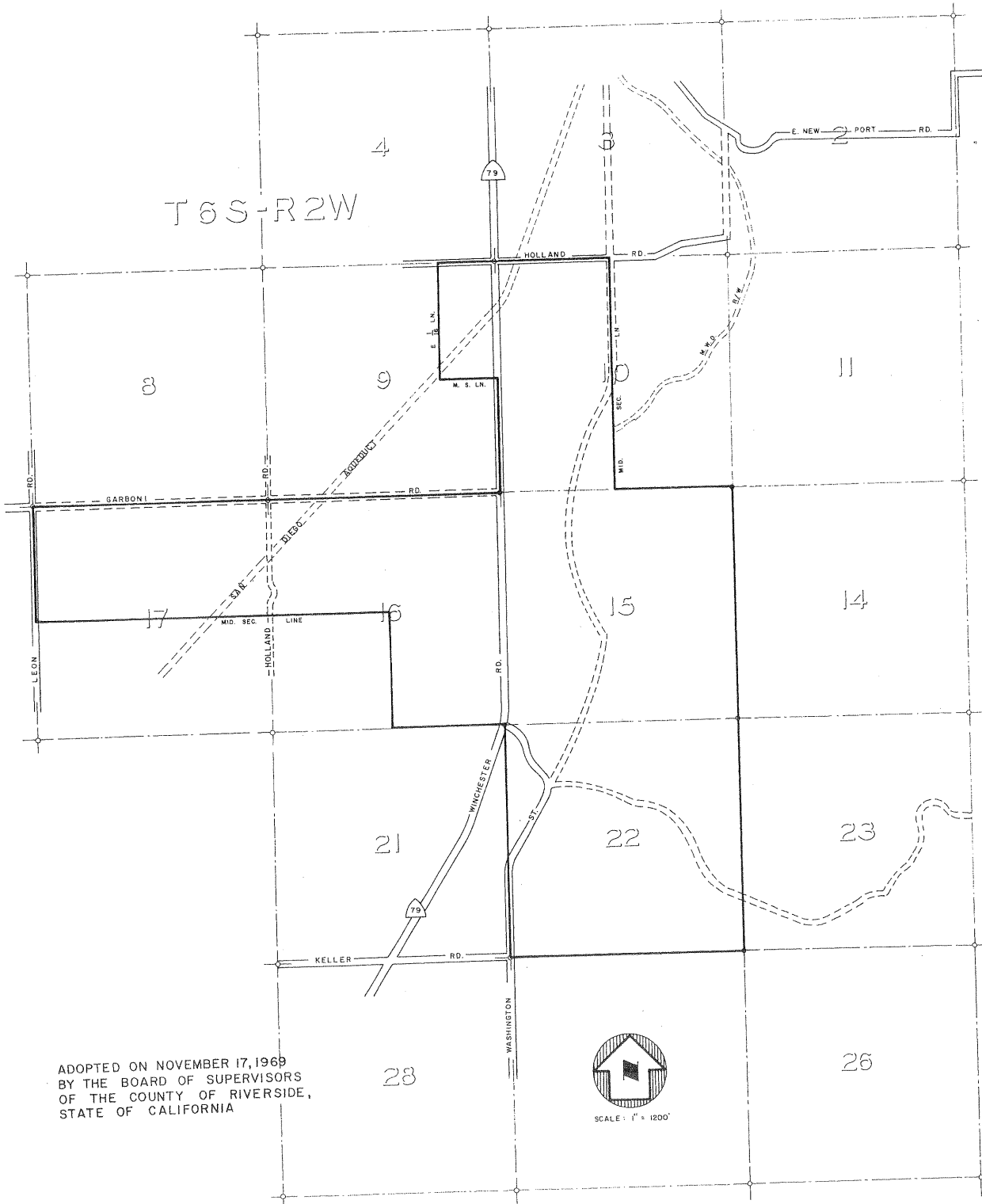


SCALE: 1" = 400'

PERRIS VALLEY NO. 4

DENIED

MAP NO 60 WINCHESTER AGRICULTURAL PRESERVE NO 2



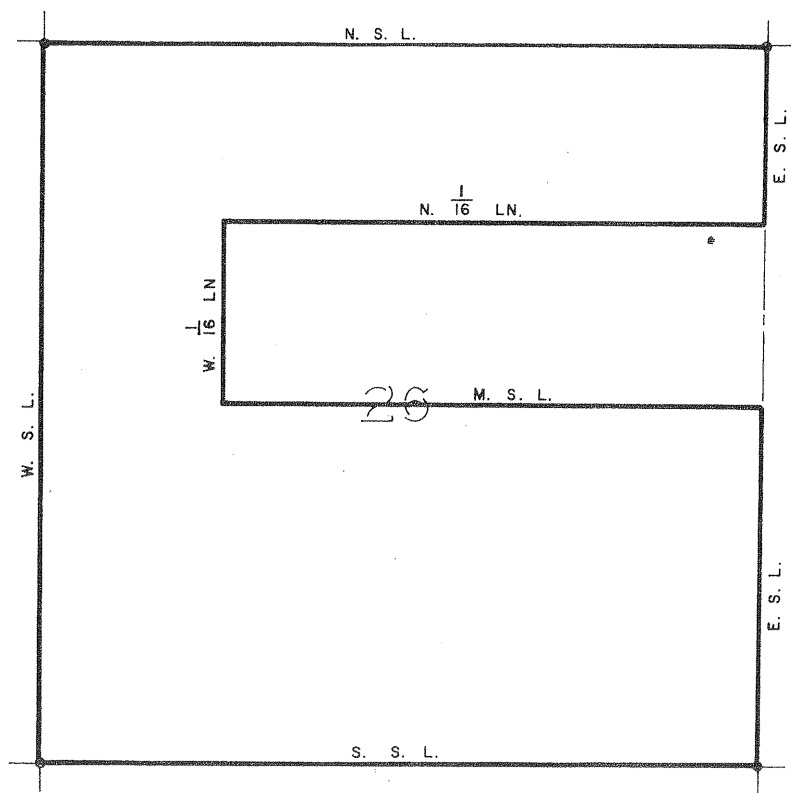
ADOPTED ON NOVEMBER 17, 1969
 BY THE BOARD OF SUPERVISORS
 OF THE COUNTY OF RIVERSIDE,
 STATE OF CALIFORNIA

MAP NO 61

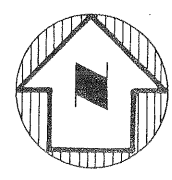
WINCHESTER AGRICULTURAL PRESERVE

NO. 3

T 6 S - R 2 W



ADOPTED ON NOVEMBER 17, 1969
 BY THE BOARD OF SUPERVISORS
 OF THE COUNTY OF RIVERSIDE,
 STATE OF CALIFORNIA



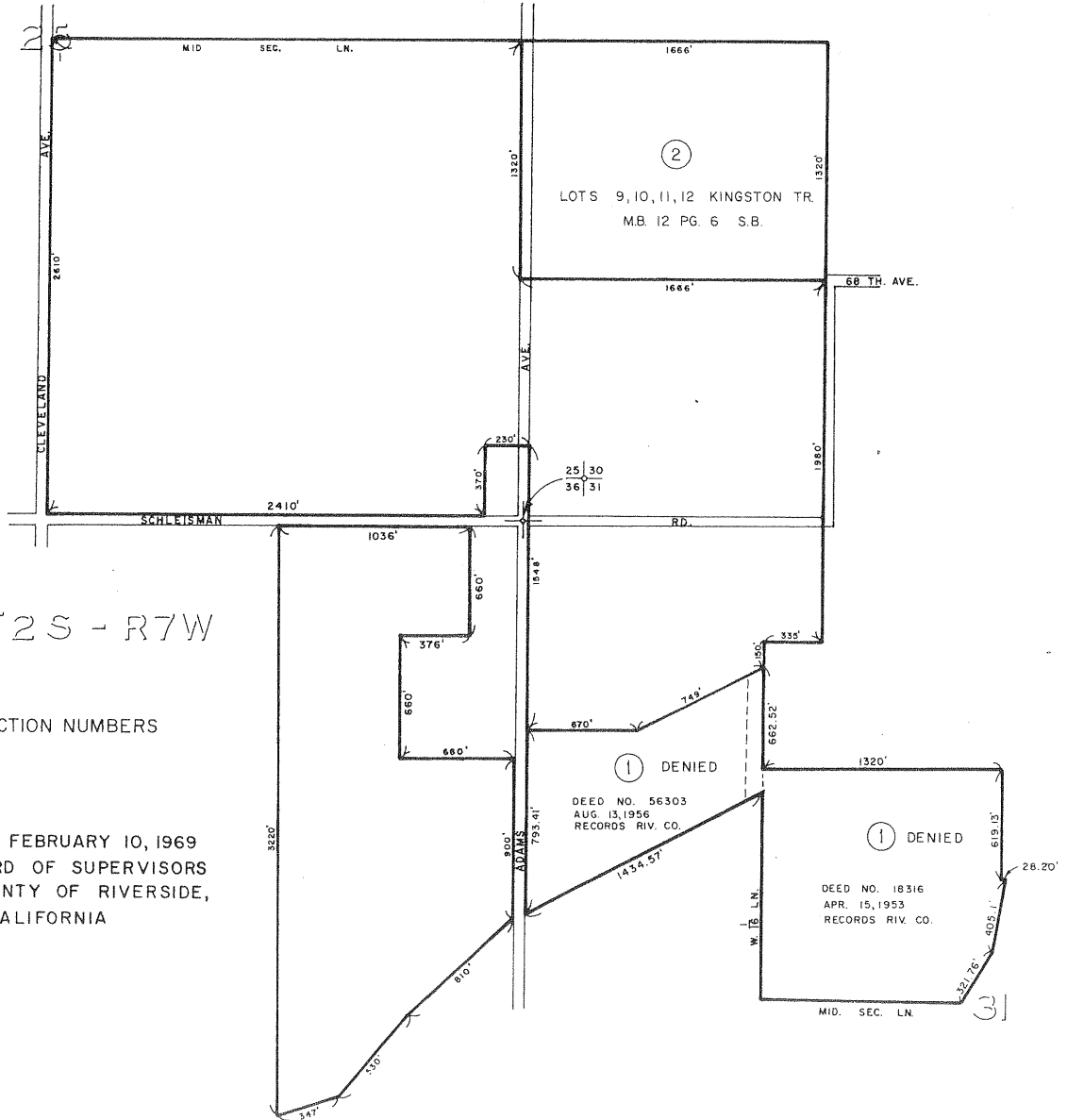
SCALE : 1" = 800'

MAP NO. 6 MIRA LOMA AGRICULTURAL PRESERVE

NO. 5

T2S-R6W

AMENDED BY MAP NO. 35, 62



T2S - R7W

23 SECTION NUMBERS

ADOPTED ON FEBRUARY 10, 1969
BY THE BOARD OF SUPERVISORS
OF THE COUNTY OF RIVERSIDE,
STATE OF CALIFORNIA

ANNEXATIONS

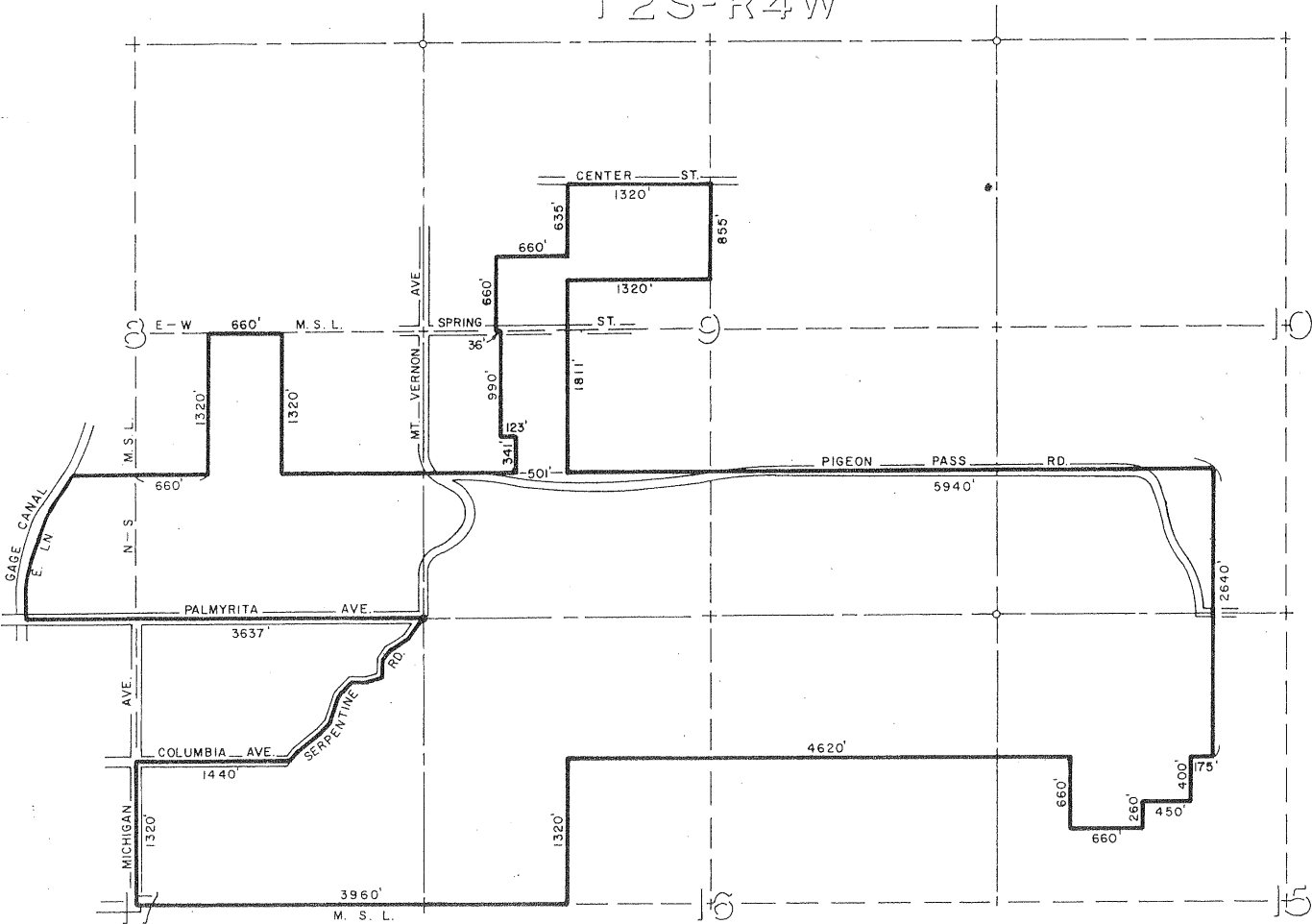
AMENDMENT NO. 1, DENIED, MAP NO. 35
AMENDMENT NO. 2, FEB. 24, 1970, MAP NO. 62




SCALE: 1" = 400'

MAP NO. 63 HIGHGROVE AGRICULTURAL PRESERVE NO. 1

T2S-R4W

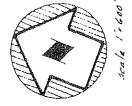
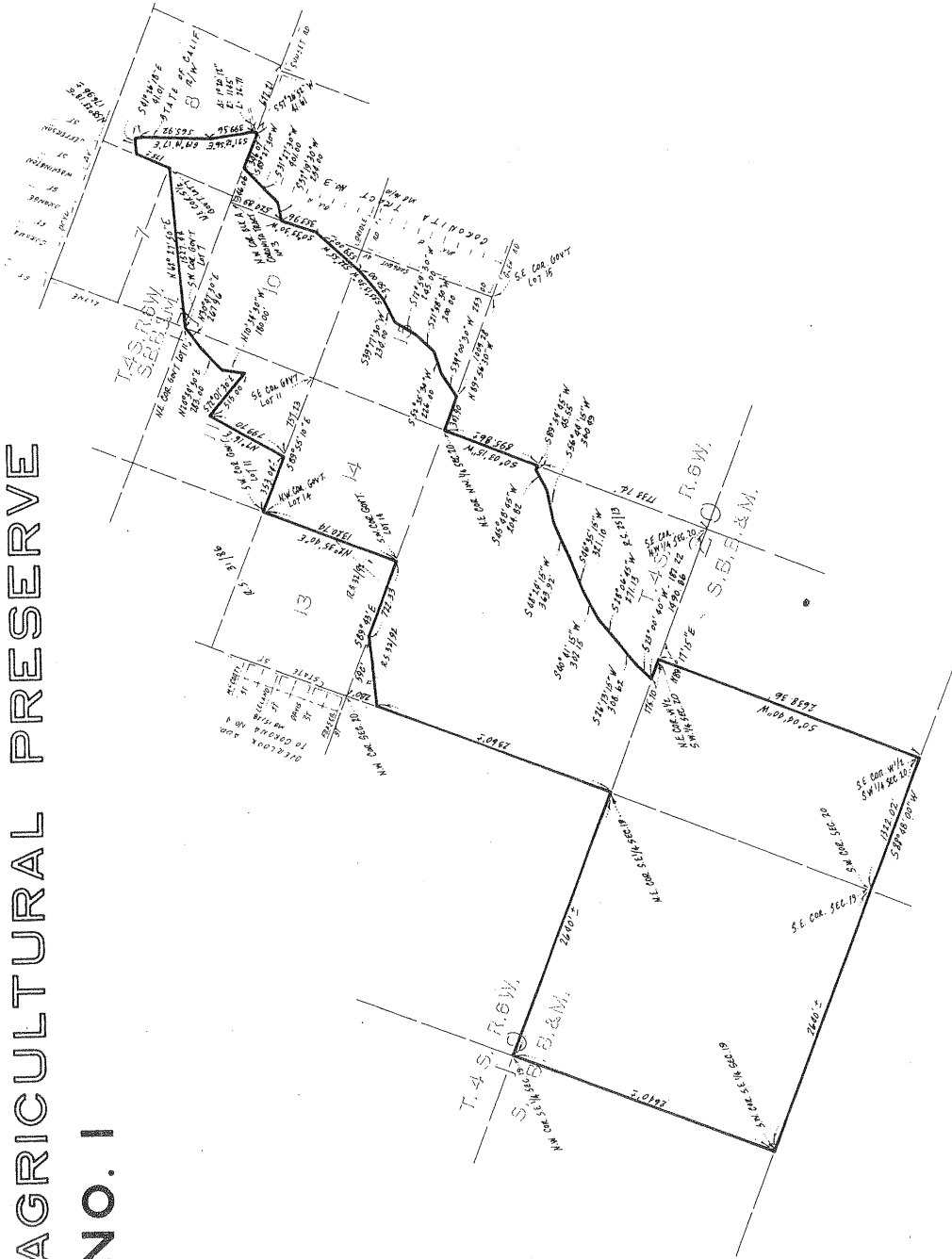


ADOPTED ON FEBRUARY 24, 1970
BY THE BOARD OF SUPERVISORS
OF THE COUNTY OF RIVERSIDE,
STATE OF CALIFORNIA



SCALE: 1" = 800'

MAP NO 64 BEDFORD CANYON AGRICULTURAL PRESERVE NO. 1



ADOPTED ON FEBRUARY 24, 1970
 BY THE BOARD OF SUPERVISORS
 OF THE COUNTY OF RIVERSIDE,
 STATE OF CALIFORNIA

COMMISSION

PLANNING

COUNTY

RIVERSIDE

MAP NO 65

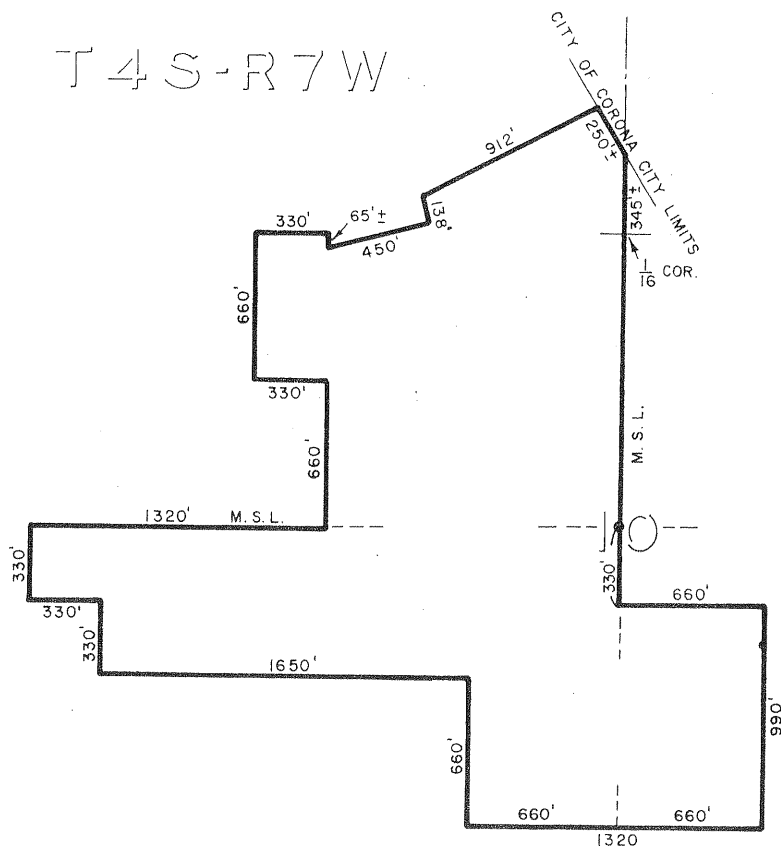
TIN MINE CANYON

AGRICULTURAL


PRESERVE

NO. 1

T4S-R7W



ADOPTED ON FEBRUARY 24, 1970
 BY THE BOARD OF SUPERVISORS
 OF THE COUNTY OF RIVERSIDE,
 STATE OF CALIFORNIA



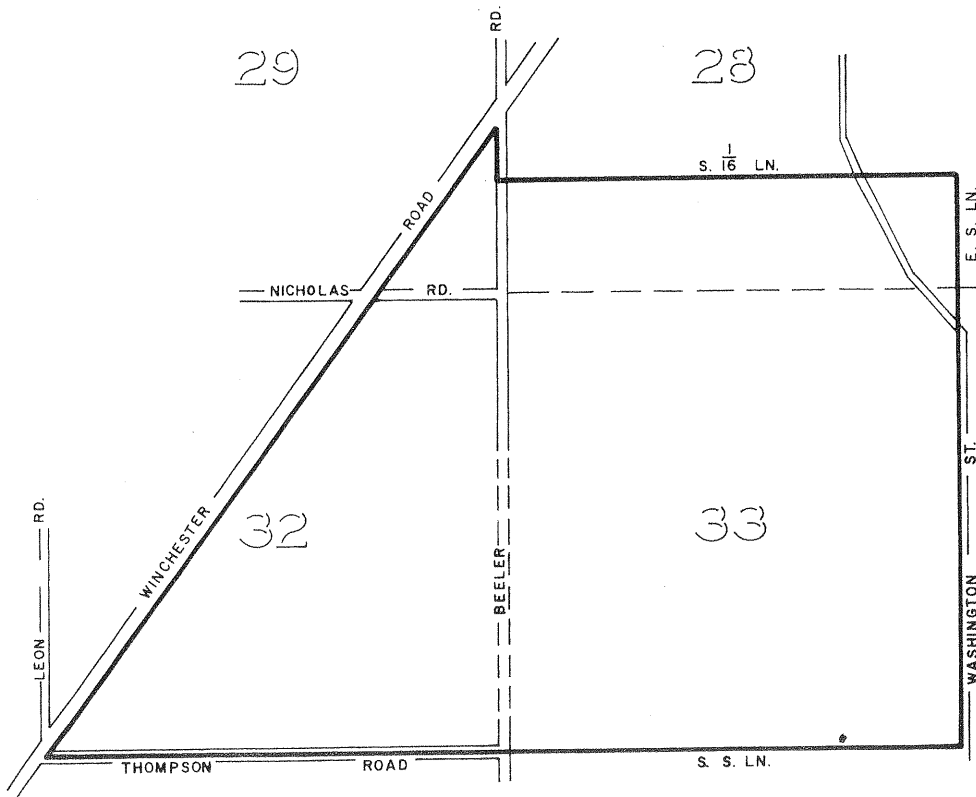
SCALE: 1" = 500'

MAP NO 66

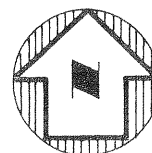
WINCHESTER AGRICULTURAL PRESERVE

NO. 5

T 6 S - R 2 W



ADOPTED ON FEBRUARY 24, 1970
 BY THE BOARD OF SUPERVISORS
 OF THE COUNTY OF RIVERSIDE,
 STATE OF CALIFORNIA



SCALE : 1" = 1200'

MAP NO 67

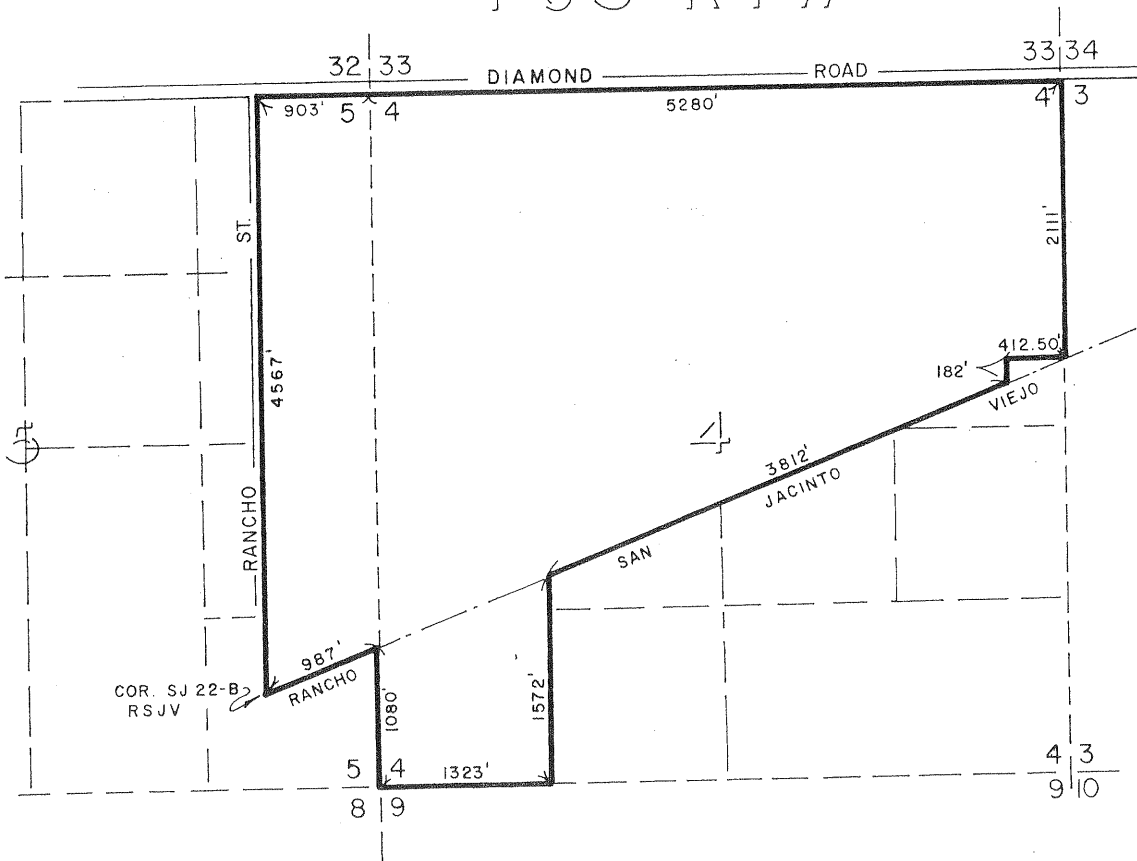
DIAMOND VALLEY

AGRICULTURAL


PRESERVE

NO 1

T 6 S - R 1 W



ADOPTED ON FEBRUARY 24, 1970
 BY THE BOARD OF SUPERVISORS
 OF THE COUNTY OF RIVERSIDE,
 STATE OF CALIFORNIA



1320'

MAP NO 68

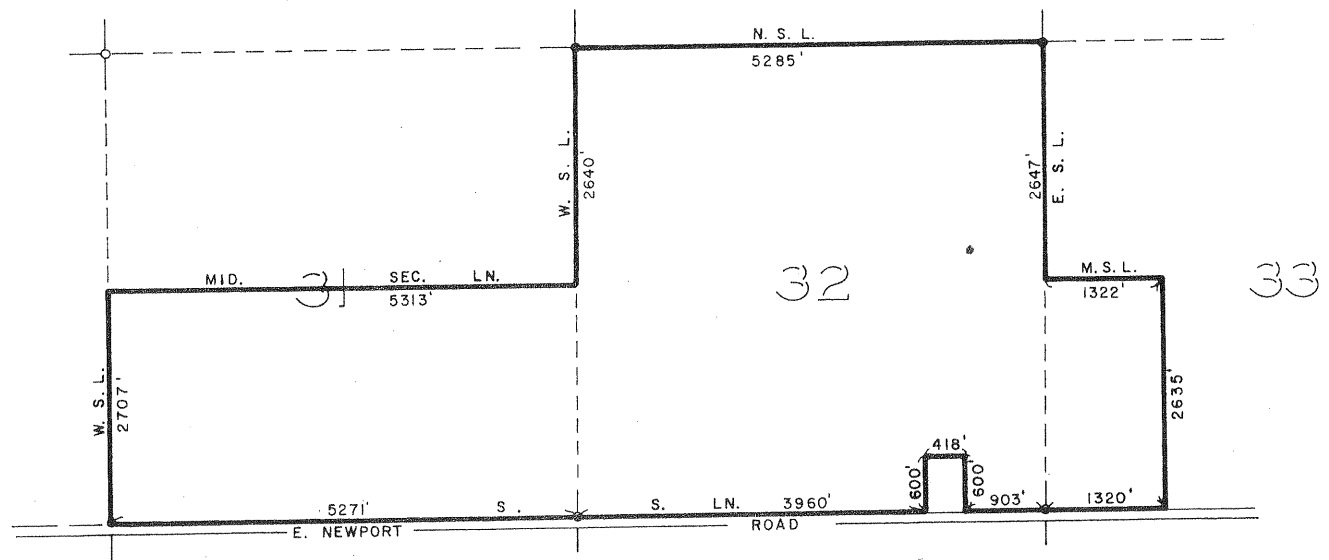
DIAMOND VALLEY

AGRICULTURAL


PRESERVE

NO 2

T 5 S - R 1 W



ADOPTED ON FEBRUARY 24, 1970
 BY THE BOARD OF SUPERVISORS
 OF THE COUNTY OF RIVERSIDE,
 STATE OF CALIFORNIA



SCALE: 1" = 1200'

MAP NO 69

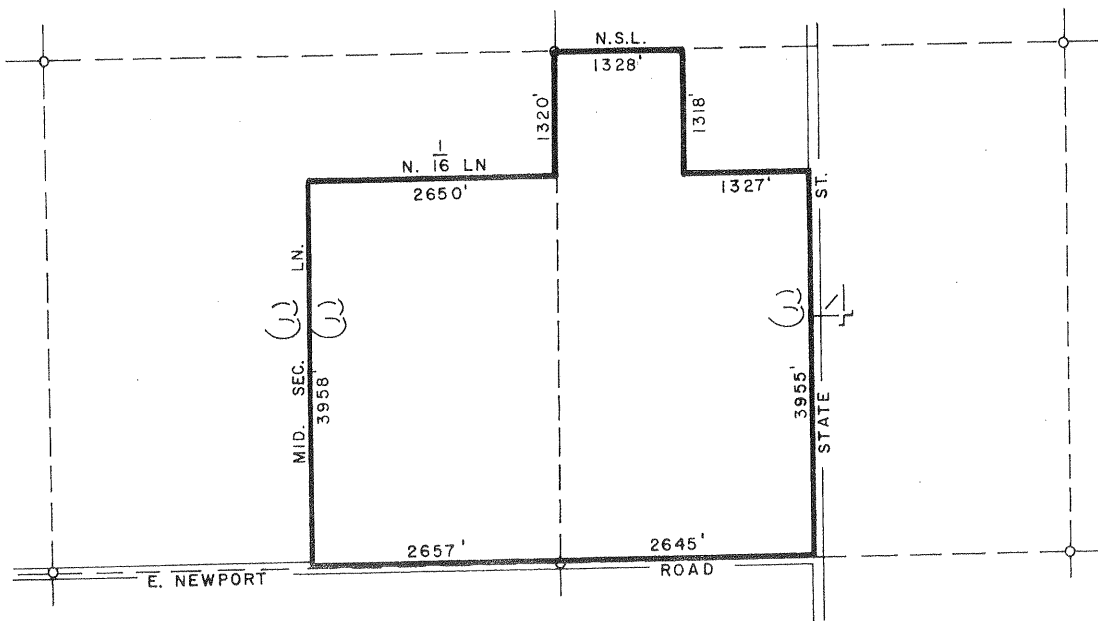
DIAMOND VALLEY

AGRICULTURAL


PRESERVE

NO 3

T 5 S - R 1 W



ADOPTED ON FEBRUARY 24, 1970
 BY THE BOARD OF SUPERVISORS
 OF THE COUNTY OF RIVERSIDE,
 STATE OF CALIFORNIA



SCALE : 1" = 1200'

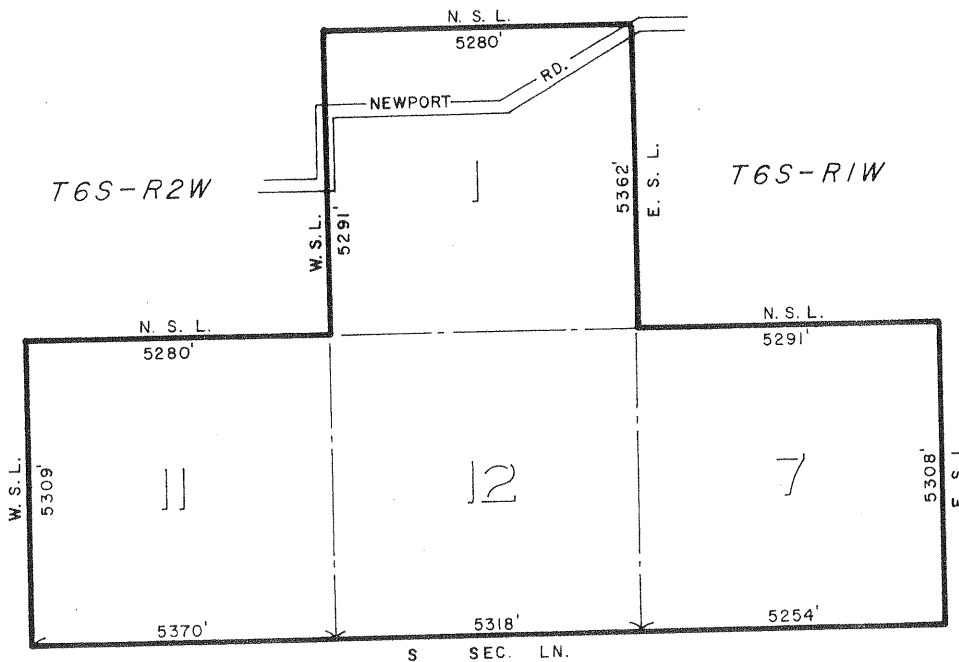
MAP NO 70

WINCHESTER


AGRICULTURAL

PRESERVE

NO 6



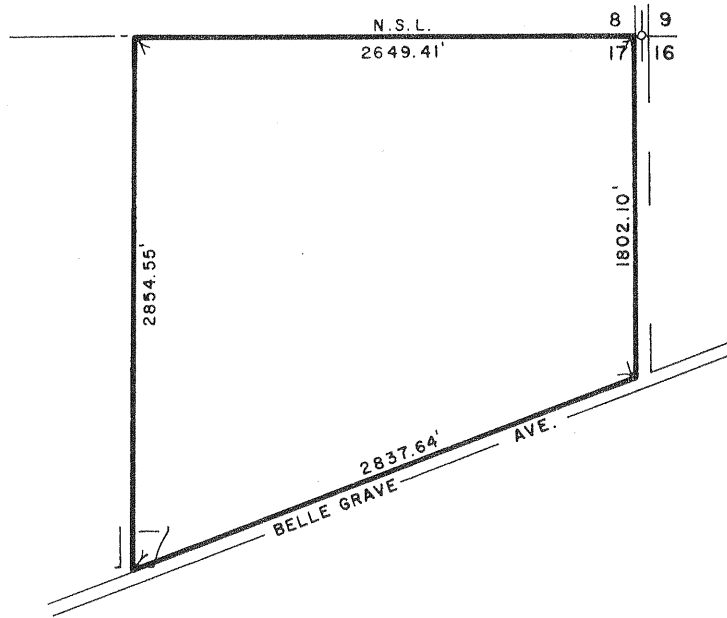
ADOPTED ON FEBRUARY 24, 1970
 BY THE BOARD OF SUPERVISORS
 OF THE COUNTY OF RIVERSIDE,
 STATE OF CALIFORNIA




SCALE: 1" = 2000'

MAP NO 71 MIRA LOMA AGRICULTURAL PRESERVE NO 8

T 2 S - R 6 W



ADOPTED ON FEBRUARY 24, 1970
BY THE BOARD OF SUPERVISORS
OF THE COUNTY OF RIVERSIDE,
STATE OF CALIFORNIA



SCALE: 1" = 600'

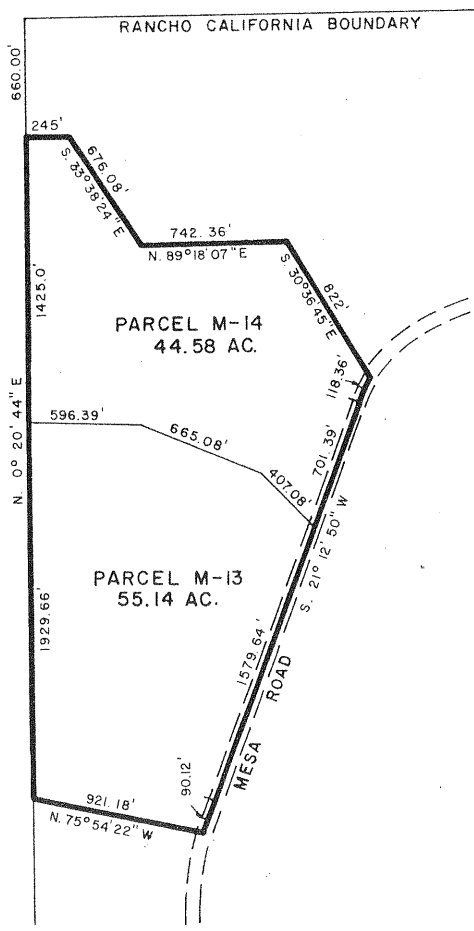
MAP NO 72

RANCHO CALIFORNIA


AGRICULTURAL

PRESERVE

NO 2



ADOPTED ON FEBRUARY 24, 1970
 BY THE BOARD OF SUPERVISORS
 OF THE COUNTY OF RIVERSIDE,
 STATE OF CALIFORNIA



SCALE: 1" = 600'

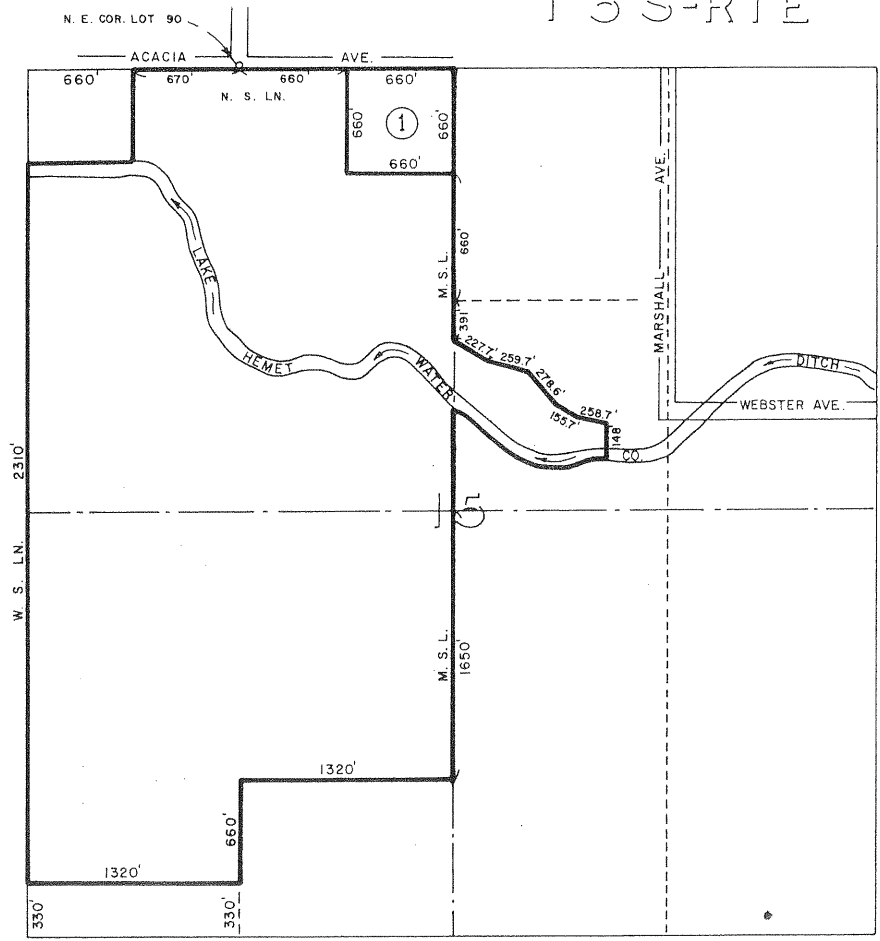
VALLE VISTA AGRICULTURAL PRESERVE

NO. 1

MAP NO. 10

AMENDED BY MAP NO. 73


T 5 S - R 1 E



ANNEXATIONS

AMENDMENT NO. 1, FEB. 24, 1970, MAP NO. 73

ADOPTED ON FEBRUARY 10, 1969
BY THE BOARD OF SUPERVISORS
OF THE COUNTY OF RIVERSIDE,
STATE OF CALIFORNIA



SCALE: 1" = 600'

MAP NO 74

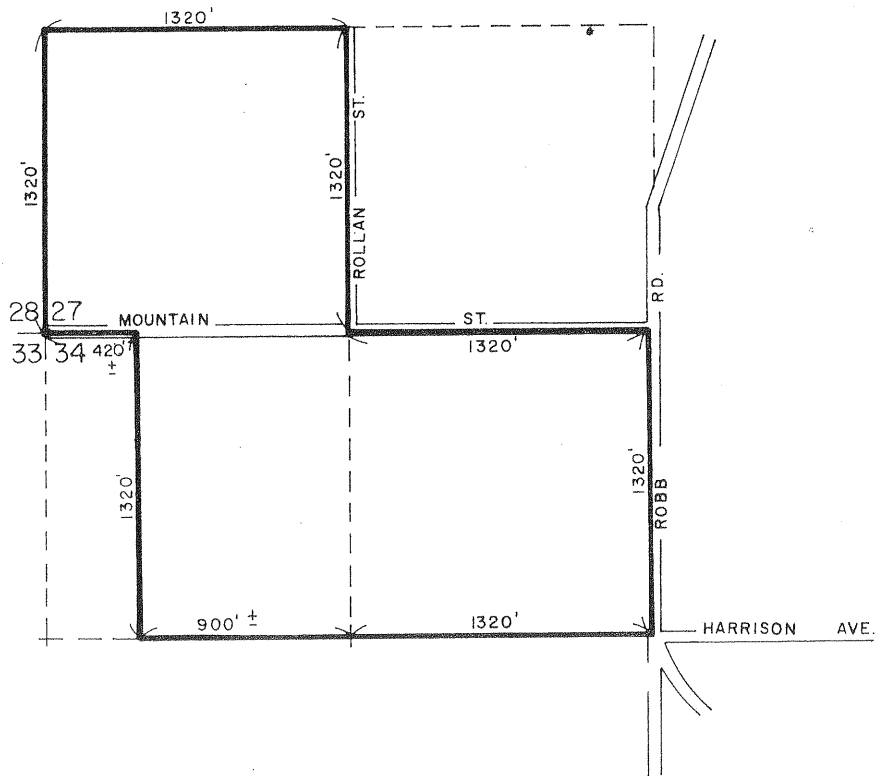
WEST ELSINORE

AGRICULTURAL


PRESERVE

NO 1

T 5 S - R 5 W



ADOPTED ON FEBRUARY 24, 1970
 BY THE BOARD OF SUPERVISORS
 OF THE COUNTY OF RIVERSIDE,
 STATE OF CALIFORNIA



SCALE: 1" = 500'

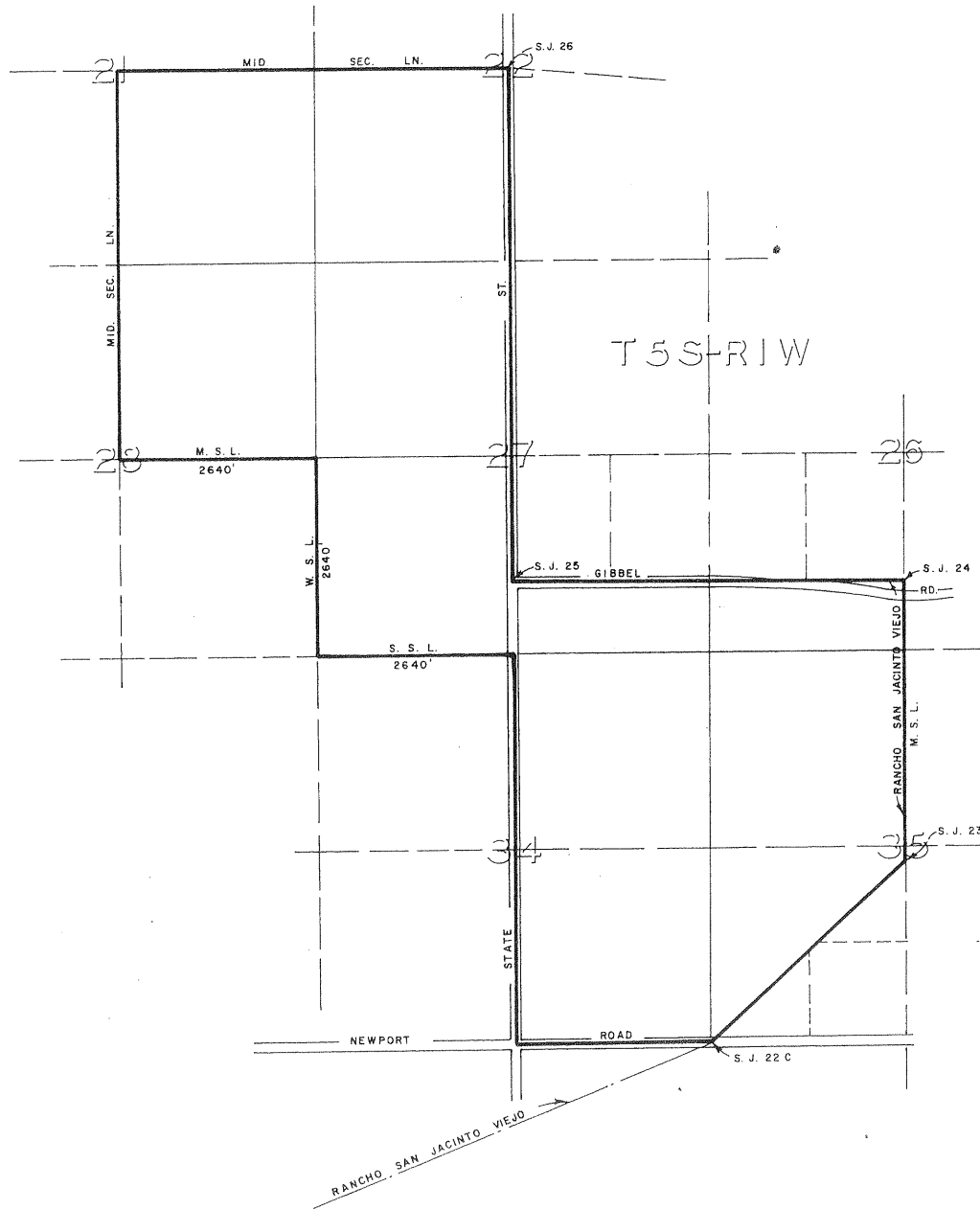
MAP NO 75

DIAMOND VALLEY

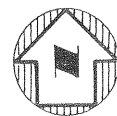
AGRICULTURAL

PRESERVE

NO 4

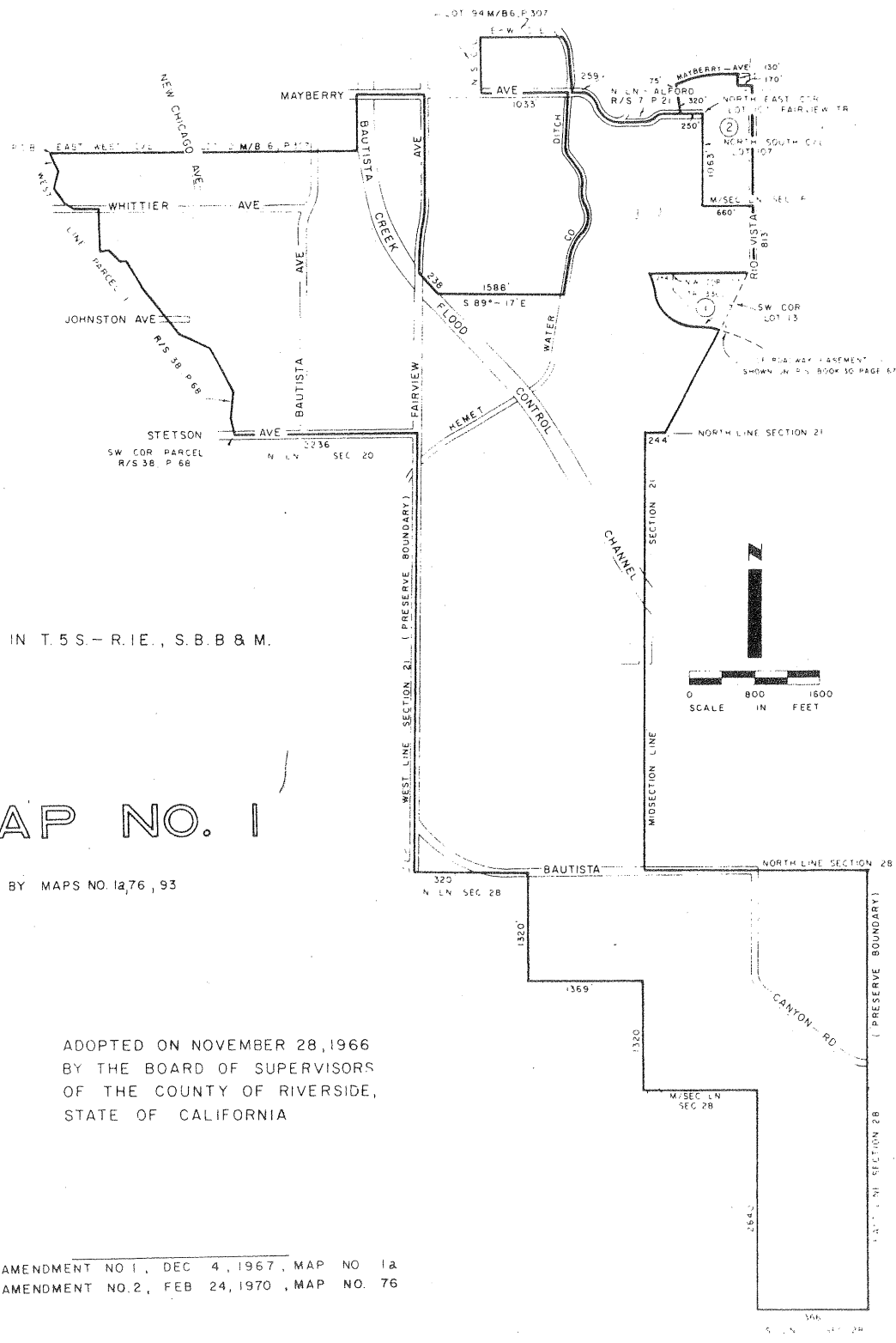


ADOPTED ON FEBRUARY 24, 1970
 BY THE BOARD OF SUPERVISORS
 OF THE COUNTY OF RIVERSIDE,
 STATE OF CALIFORNIA



SCALE: 1" = 1000'

BAUTISTA CANYON AGRICULTURAL PRESERVE MAP NO 1



IN T. 5 S. - R. 1 E., S. B. B & M.

MAP NO. 1

AMENDED BY MAPS NO. 1276, 93

ADOPTED ON NOVEMBER 28, 1966
BY THE BOARD OF SUPERVISORS
OF THE COUNTY OF RIVERSIDE,
STATE OF CALIFORNIA

AMENDMENT NO. 1, DEC 4, 1967, MAP NO. 1a
AMENDMENT NO. 2, FEB 24, 1970, MAP NO. 76

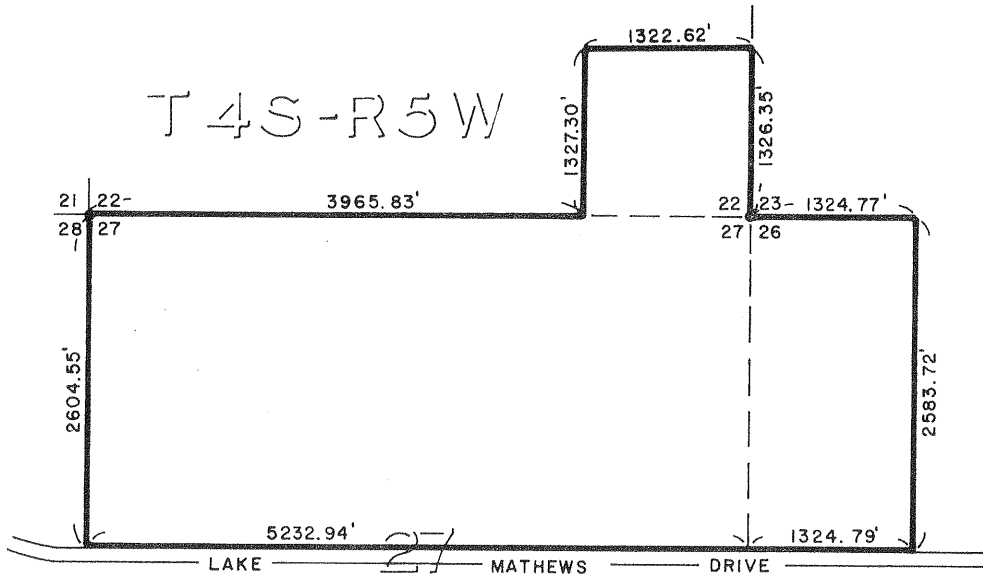
MAP NO 77

GAVILAN HILLS


AGRICULTURAL

PRESERVE

NO 1

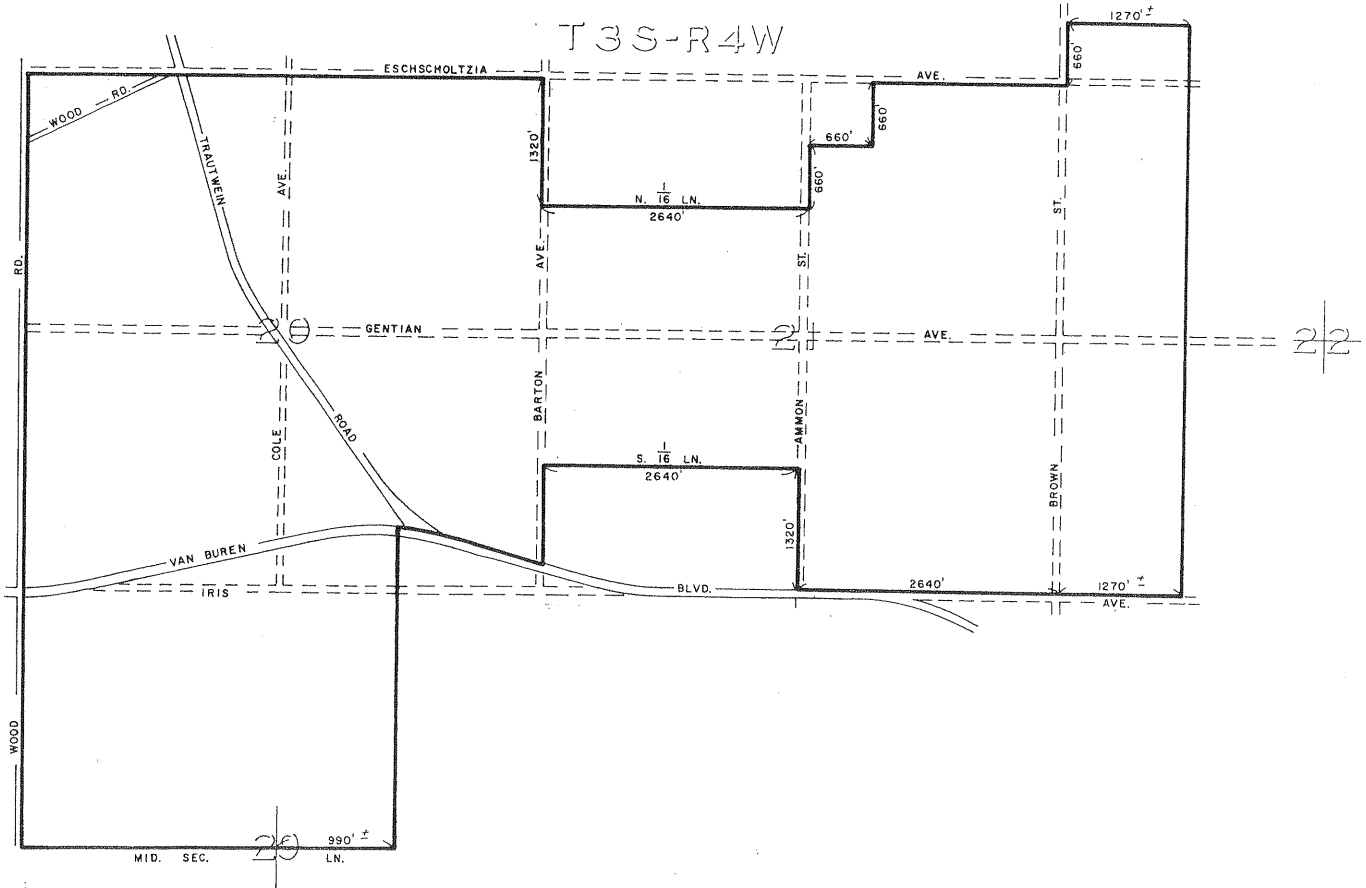


ADOPTED ON FEBRUARY 24, 1970
 BY THE BOARD OF SUPERVISORS
 OF THE COUNTY OF RIVERSIDE,
 STATE OF CALIFORNIA




SCALE: 1" = 1000'

MAP NO 78
 WOODCREST
 AGRICULTURAL PRESERVE
 NO. 6

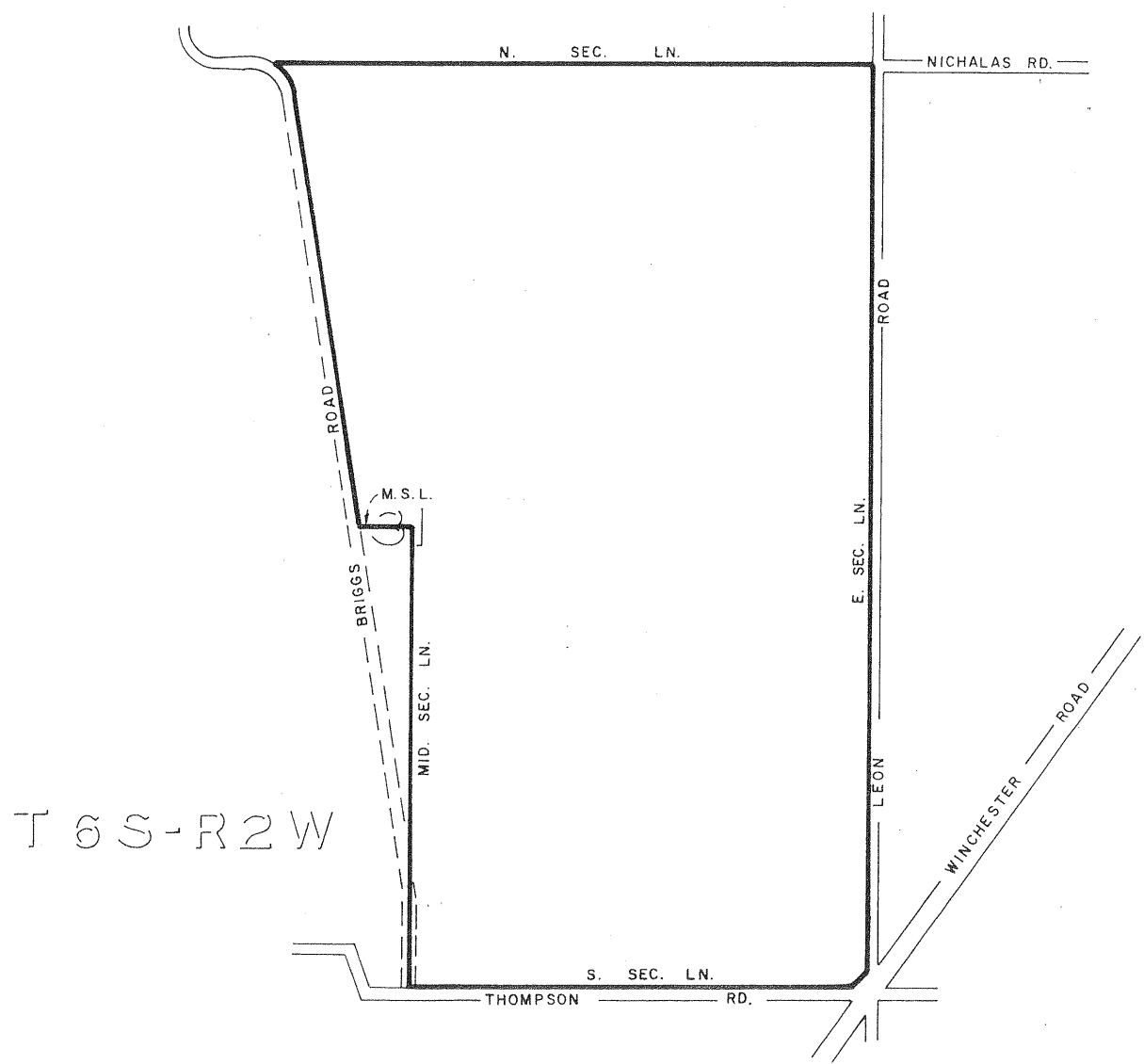


ADOPTED ON FEBRUARY 24, 1970
 BY THE BOARD OF SUPERVISORS
 OF THE COUNTY OF RIVERSIDE,
 STATE OF CALIFORNIA




SCALE: 1" = 800'

MAP NO 79 WINCHESTER AGRICULTURAL PRESERVE NO. 7



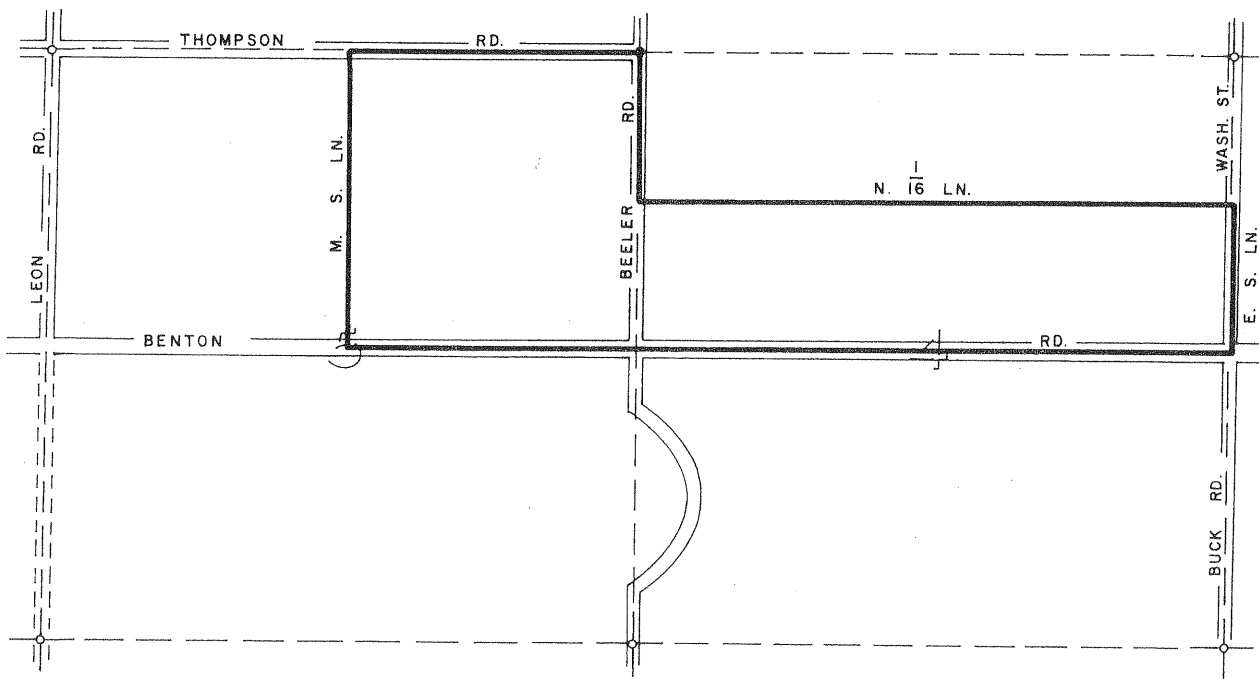
ADOPTED ON FEBRUARY 24, 1970
 BY THE BOARD OF SUPERVISORS
 OF THE COUNTY OF RIVERSIDE,
 STATE OF CALIFORNIA




SCALE: 1" = 600'

MAP NO 80 WINCHESTER AGRICULTURAL PRESERVE NO 8

T 7 S - R 2 W



ADOPTED ON FEBRUARY 24, 1970
BY THE BOARD OF SUPERVISORS
OF THE COUNTY OF RIVERSIDE,
STATE OF CALIFORNIA



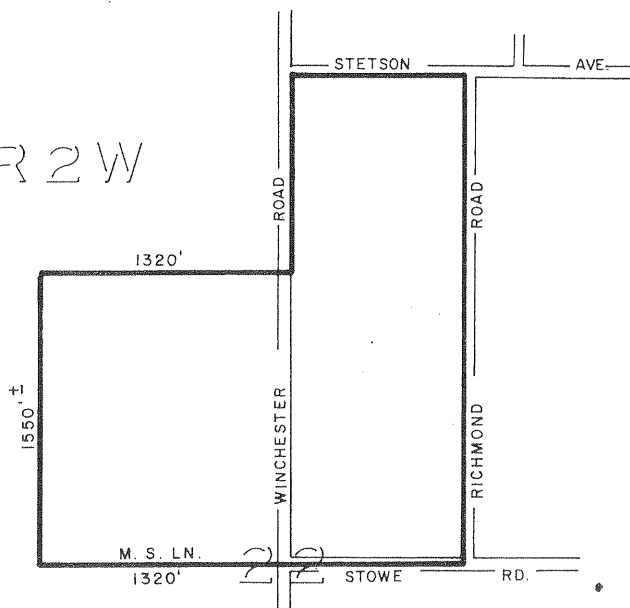
SCALE: 1" = 100'

MAP NO 81


WINCHESTER AGRICULTURAL PRESERVE

NO 9

T 5 S - R 2 W



ADOPTED ON FEBRUARY 24, 1970
 BY THE BOARD OF SUPERVISORS
 OF THE COUNTY OF RIVERSIDE,
 STATE OF CALIFORNIA



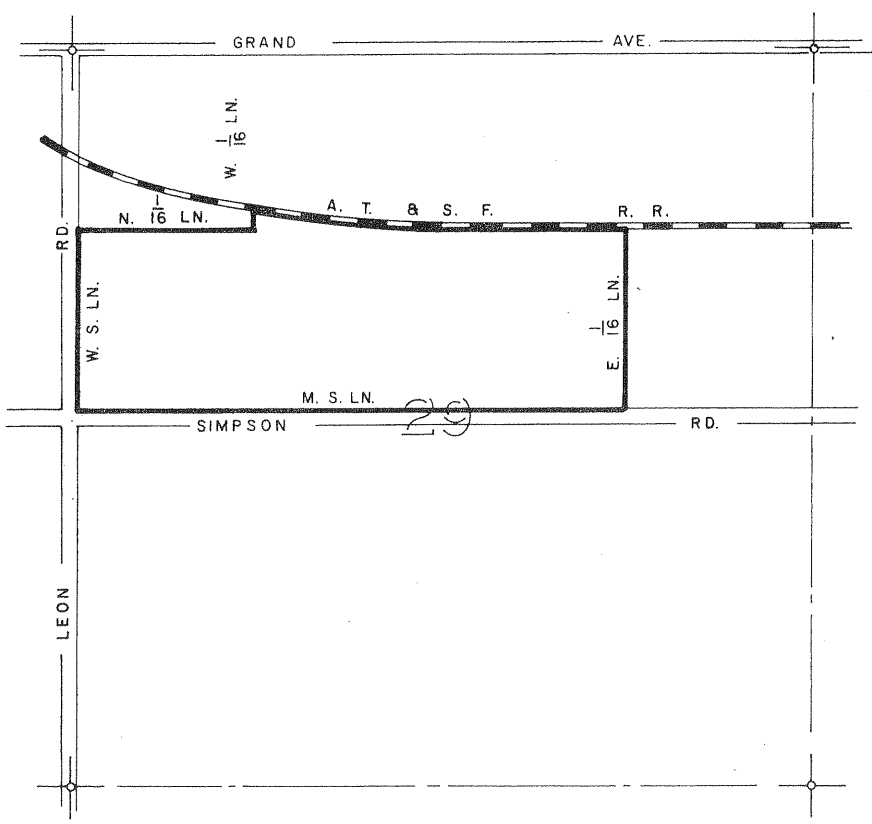
SCALE: 1"=600'

MAP NO 82.


WINCHESTER AGRICULTURAL PRESERVE

NO. 10

T 5 S - R 2 W



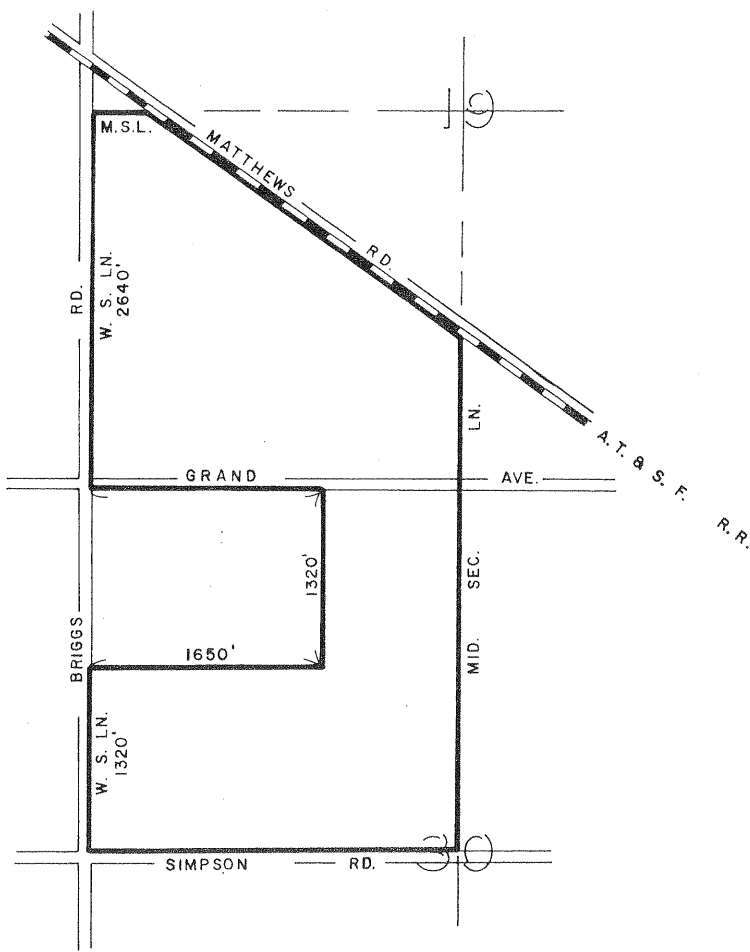
ADOPTED ON FEBRUARY 24, 1970
 BY THE BOARD OF SUPERVISORS
 OF THE COUNTY OF RIVERSIDE,
 STATE OF CALIFORNIA



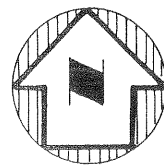
SCALE: 1"=800'

MAP NO 83 WINCHESTER AGRICULTURAL PRESERVE NO. II

T5S-R2W



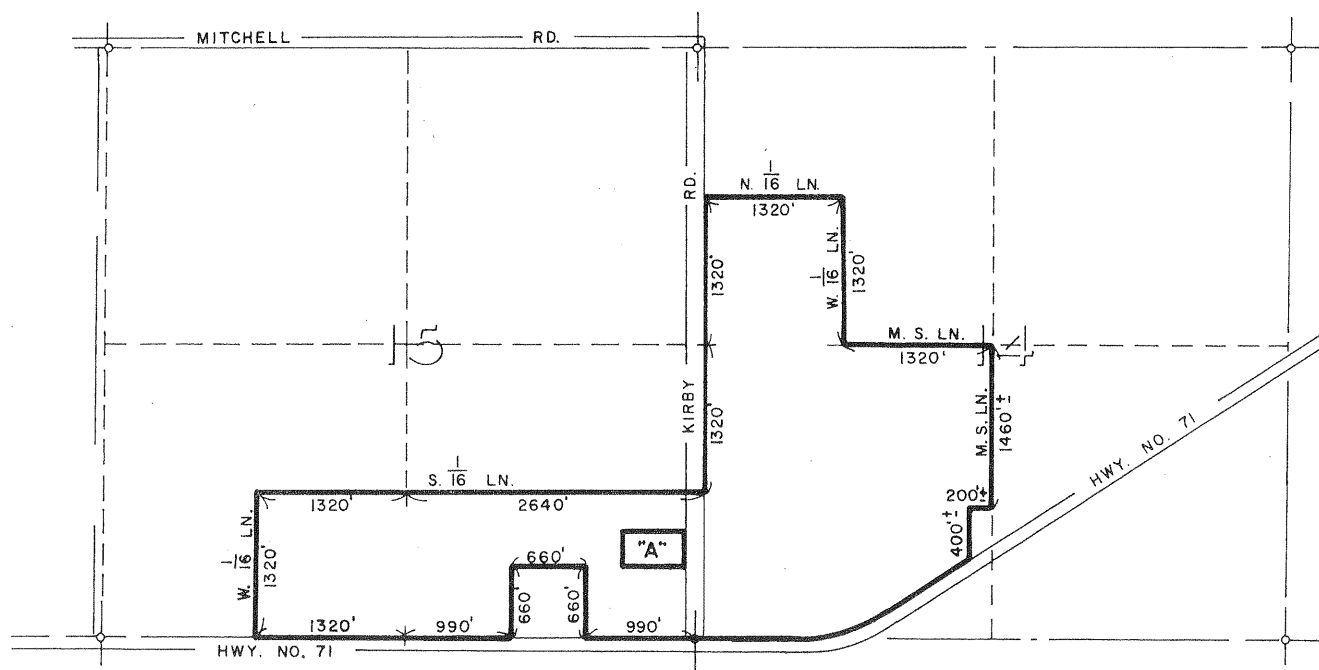
ADOPTED ON FEBRUARY 24, 1970
BY THE BOARD OF SUPERVISORS
OF THE COUNTY OF RIVERSIDE,
STATE OF CALIFORNIA



SCALE: 1" = 800'

MAP NO 84 ANZA AGRICULTURAL PRESERVE NO. 1


T 7 S - R 3 E



EXCEPTION

"A" - S² NE⁴ SE⁴ SE⁴ SEC. 15

ADOPTED ON FEBRUARY 24, 1970
BY THE BOARD OF SUPERVISORS
OF THE COUNTY OF RIVERSIDE,
STATE OF CALIFORNIA



SCALE 1" = 1000'

MAP NO 85

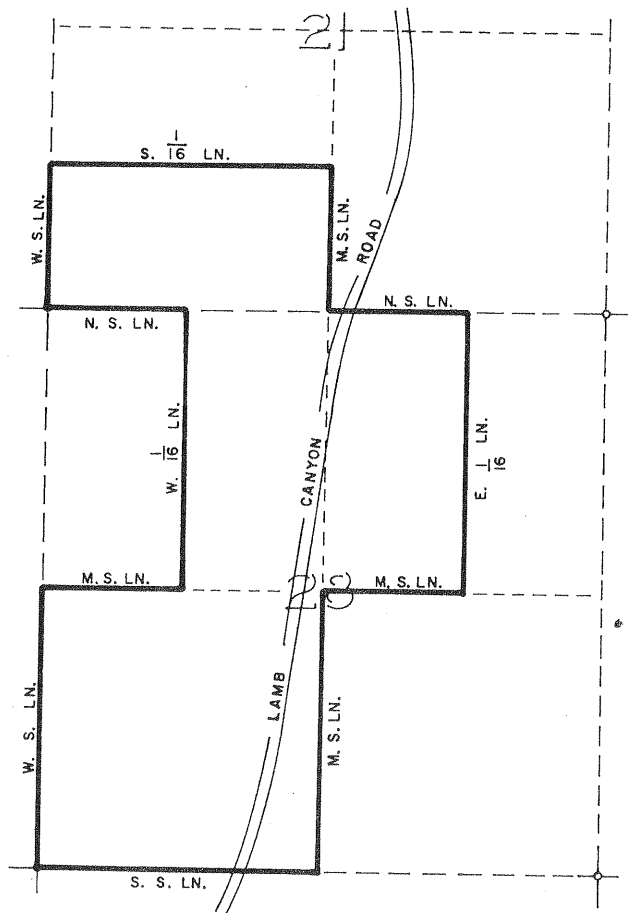
LAMB CANYON

AGRICULTURAL

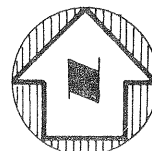
PRESERVE

NO. 1

T 3 S - R 1 W



ADOPTED ON FEBRUARY 24, 1970
 BY THE BOARD OF SUPERVISORS
 OF THE COUNTY OF RIVERSIDE,
 STATE OF CALIFORNIA



SCALE: 1" = 1000'

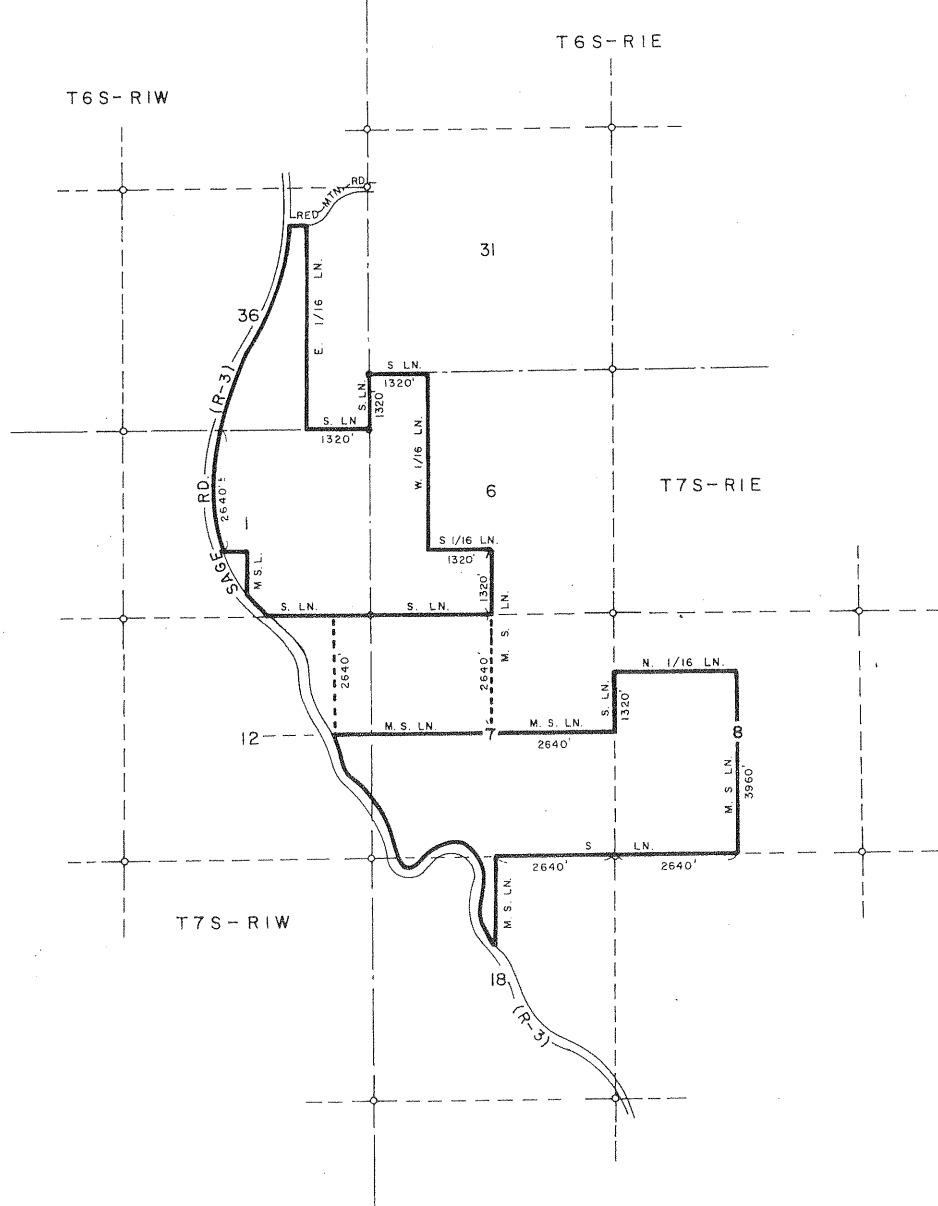
MAP NO 86

SAGE

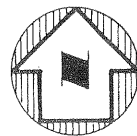
AGRICULTURAL

PRESERVE

NO. 4



ADOPTED ON FEBRUARY 24, 1970
 BY THE BOARD OF SUPERVISORS
 OF THE COUNTY OF RIVERSIDE,
 STATE OF CALIFORNIA



SCALE: 1" = 2000'

MAP NO 87

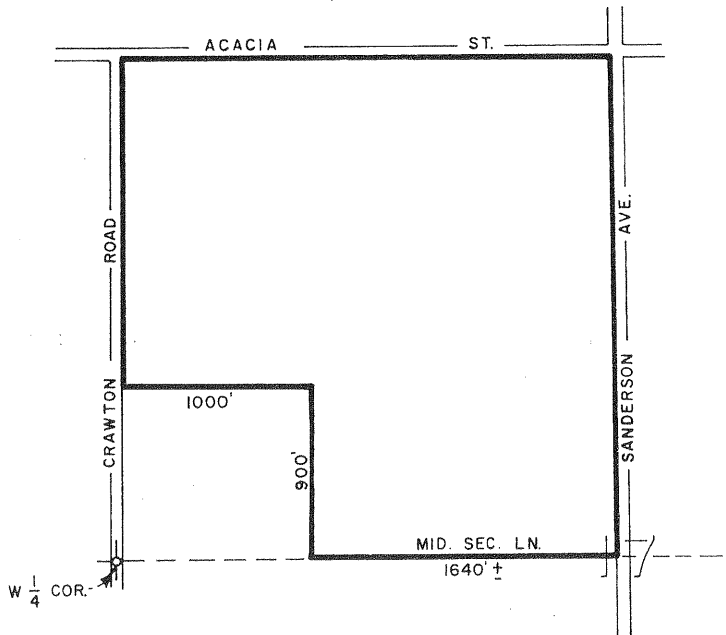
HEMET AREA

AGRICULTURAL


PRESERVE

NO. 1

T 5 S - R 1 W



ADOPTED ON FEBRUARY 24, 1970
 BY THE BOARD OF SUPERVISORS
 OF THE COUNTY OF RIVERSIDE,
 STATE OF CALIFORNIA



SCALE: 1" = 600'

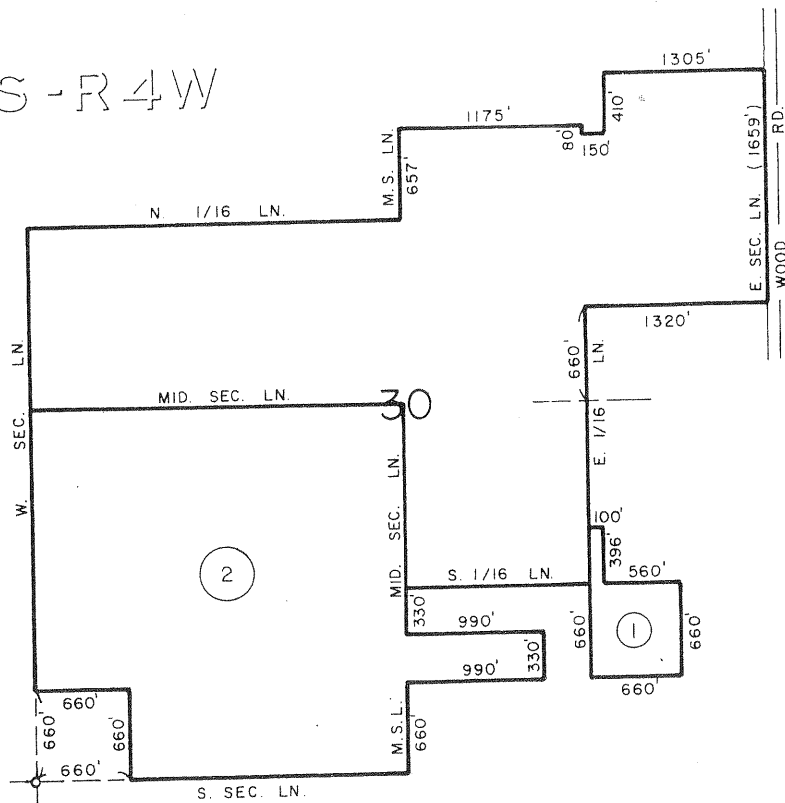
WOODCREST AGRICULTURAL PRESERVE

NO 3

MAP NO 22

AMENDED BY MAP NO. 52,88

T3S-R4W




ANNEXATIONS

AMENDMENT NO.1, FEB. 24,1970 , MAP NO. 52

AMENDMENT NO.2, FEB. 24,1970 , MAP NO. 88

ADOPTED ON FEBRUARY 24,1969
BY THE BOARD OF SUPERVISORS
OF THE COUNTY OF RIVERSIDE,
STATE OF CALIFORNIA



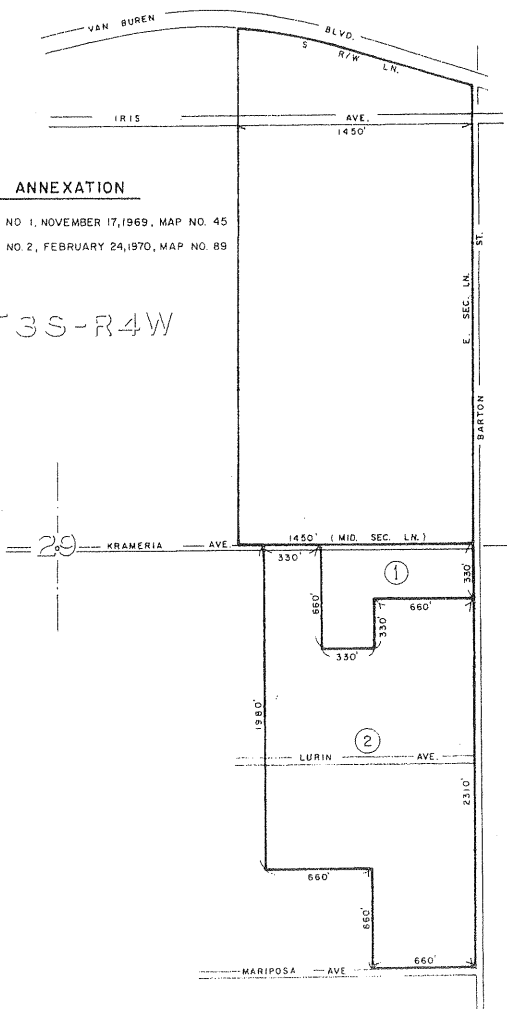
SCALE: 1" = 800'

WOODCREST AGRICULTURAL PRESERVE

NO. 2

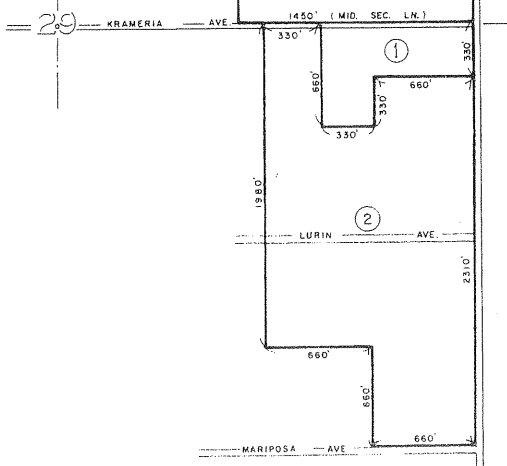
MAP NO. 21

AMENDED BY MAP NO. 45, 89



ANNEXATION
 AMENDMENT NO. 1, NOVEMBER 17, 1969, MAP NO. 45
 AMENDMENT NO. 2, FEBRUARY 24, 1970, MAP NO. 89

T3S-R4W



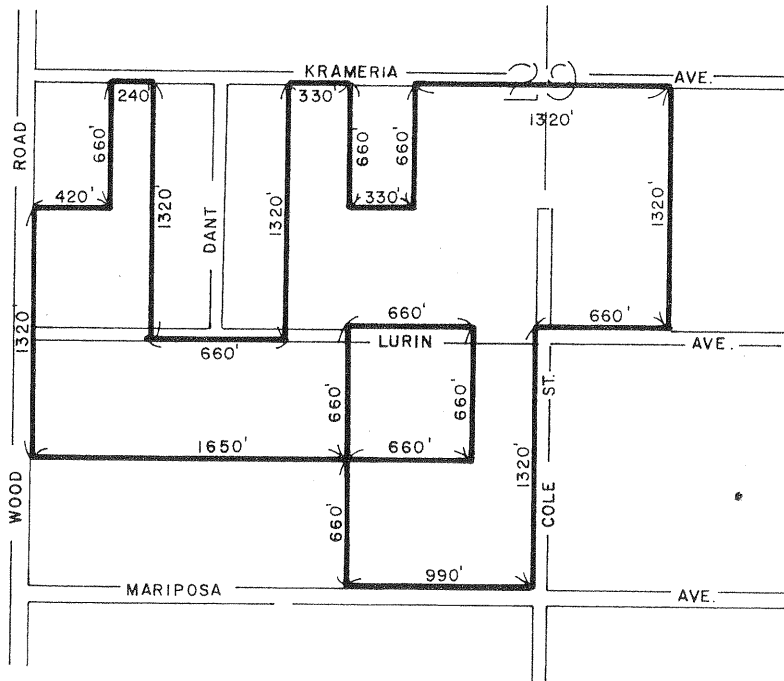
ADOPTED ON FEBRUARY 24, 1969
 BY THE BOARD OF SUPERVISORS
 OF THE COUNTY OF RIVERSIDE,
 STATE OF CALIFORNIA




SCALE 1" = 400'

MAP NO 90 WOODCREST AGRICULTURAL PRESERVE NO. 7

T 3 S - R 4 W



ADOPTED ON FEBRUARY 24, 1970
BY THE BOARD OF SUPERVISORS
OF THE COUNTY OF RIVERSIDE,
STATE OF CALIFORNIA



SCALE : 1" = 1200'

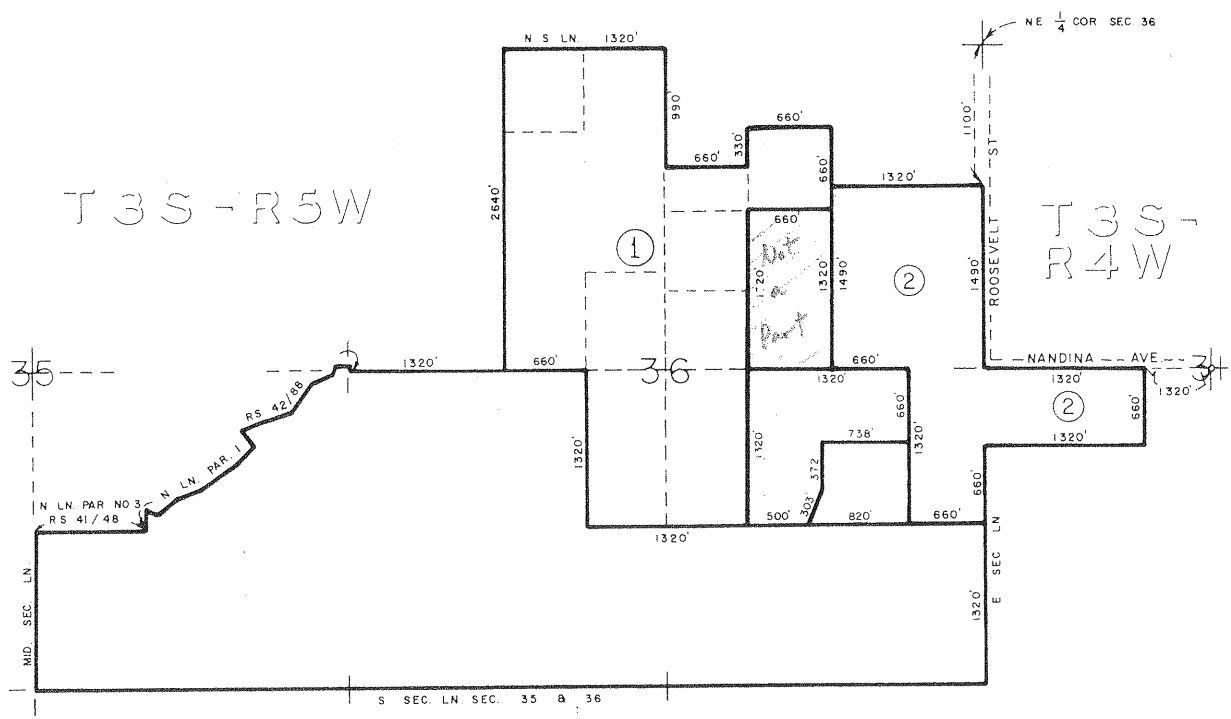
MAP NO. 24

WOODCREST

AGRICULTURAL PRESERVE

NO. 4


AMENDED BY MAP NO. 40, 40(a), 40(b), 91



ANNEXATIONS

AMENDMENT NO. 1, NOVEMBER 17, 1969, MAP NO. 40
 CORRECTED FEBRUARY 24, 1970 BY MAP NO. 40 (a)
 CORRECTED AUGUST 3, 1970 BY MAP NO. 40 (b)
 AMENDMENT NO. 2, FEBRUARY 24, 1970, MAP NO. 91

ADOPTED ON APRIL 14, 1969
 BY THE BOARD OF SUPERVISORS
 OF THE COUNTY OF RIVERSIDE,
 STATE OF CALIFORNIA



SCALE 1" = 800'

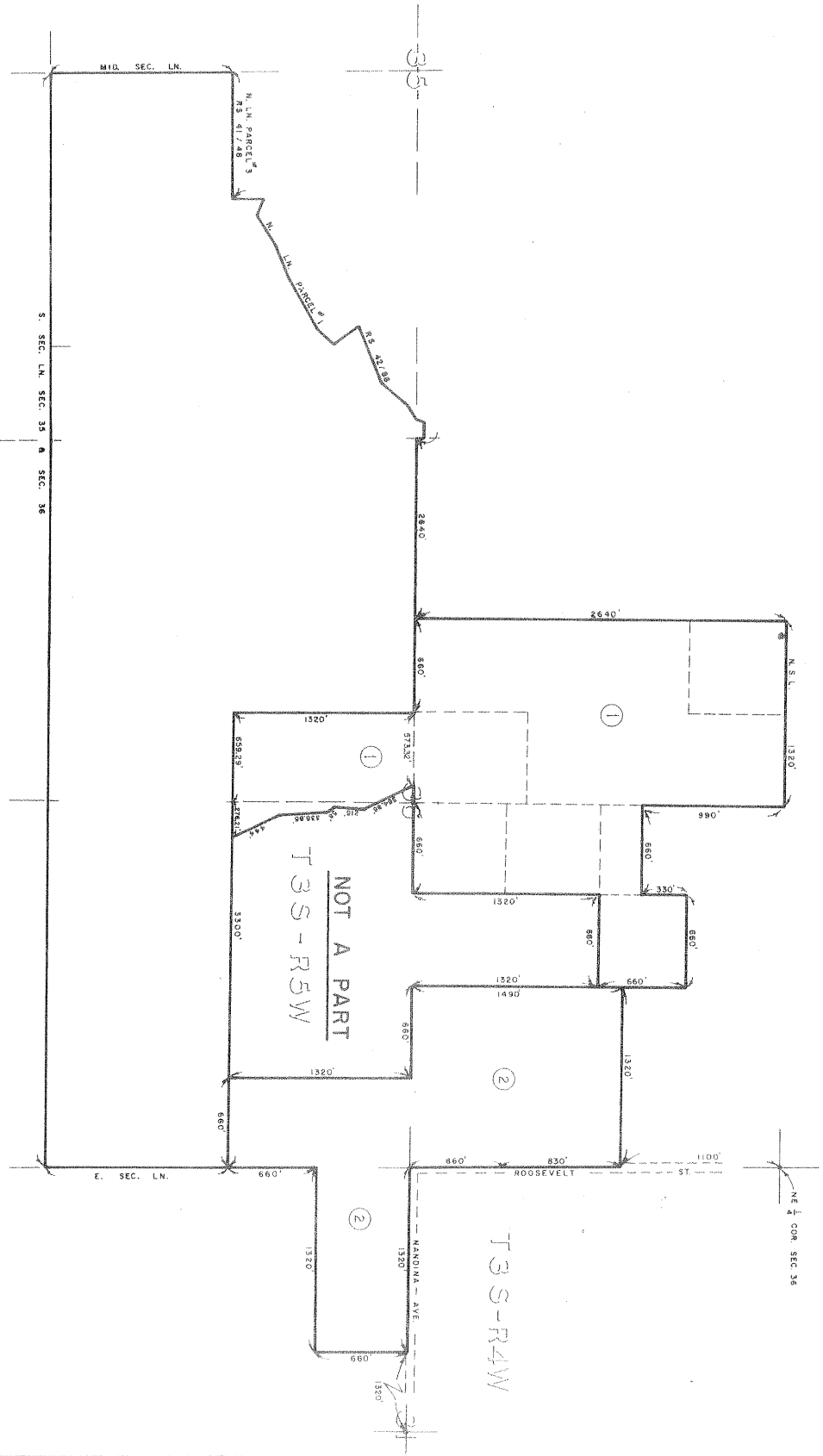
WOODCREST AGRICULTURAL PRESERVE

NO. 4

MAP NO. 24

AMENDED BY MAP NO. 40, 91

AMENDED BY MAP NO. 40, 91



ADOPTED ON APRIL 14, 1969
 BY THE BOARD OF SUPERVISORS
 OF THE COUNTY OF RIVERSIDE,
 STATE OF CALIFORNIA

ANNEXATIONS

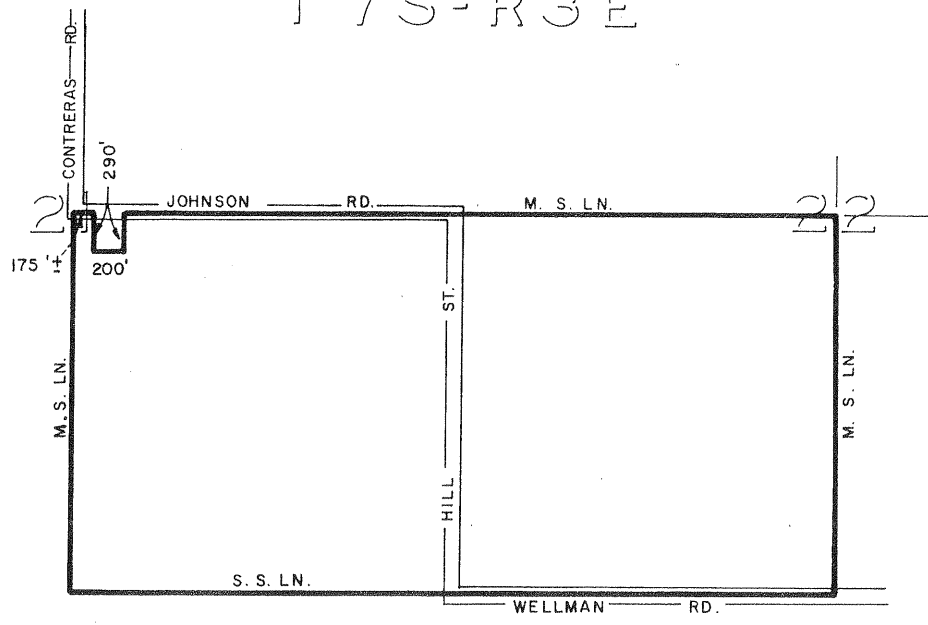
AMENDMENT NO. 1, NOVEMBER 17, 1969, MAP NO. 40
 AMENDED BY MAP NO. 40, 91
 AMENDMENT NO. 2, FEB. 24, 1970, MAP NO. 91




SCALE: 1" = 400'

MAP NO 92 ANZA AREA AGRICULTURAL PRESERVE **NO. 2**

T 7 S - R 3 E



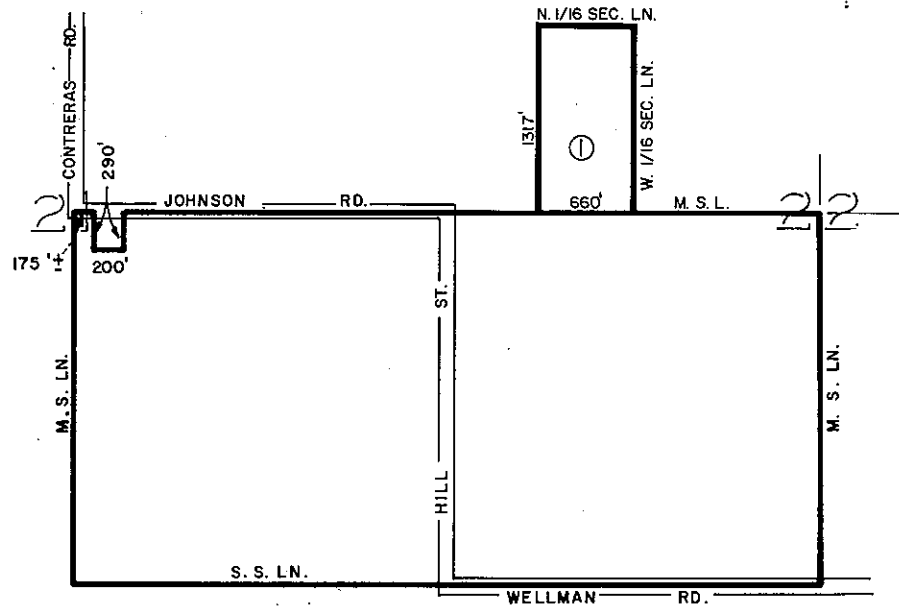
ADOPTED ON FEBRUARY 24, 1970
BY THE BOARD OF SUPERVISORS
OF THE COUNTY OF RIVERSIDE,
STATE OF CALIFORNIA



SCALE: 1" = 800'

MAP NO 92 ANZA AREA AGRICULTURAL PRESERVE NO. 2


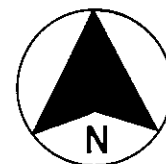
AMENDED BY MAP NO. 516



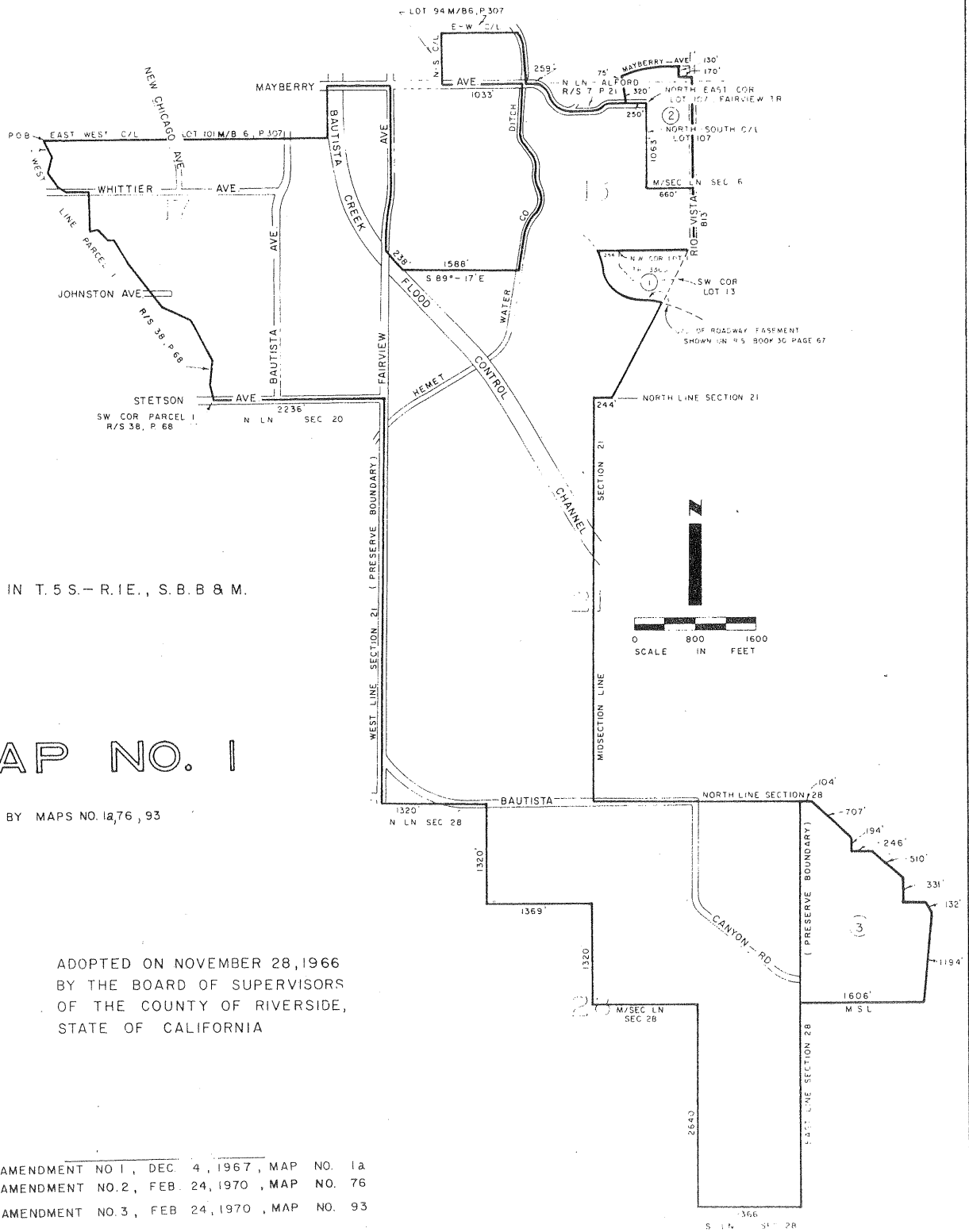
AMENDMENTS

AMENDMENT NO. 1, FEBRUARY 26, 1980, MAP NO. 516

ADOPTED ON FEBRUARY 24, 1970
BY THE BOARD OF SUPERVISORS
OF THE COUNTY OF RIVERSIDE,
STATE OF CALIFORNIA



BAUTISTA CANYON AGRICULTURAL PRESERVE MAP NO 1



IN T. 5 S. - R. 1 E., S. B. B & M.

MAP NO. 1

AMENDED BY MAPS NO. 1a, 76, 93

ADOPTED ON NOVEMBER 28, 1966
BY THE BOARD OF SUPERVISORS
OF THE COUNTY OF RIVERSIDE,
STATE OF CALIFORNIA


- AMENDMENT NO 1, DEC. 4, 1967, MAP NO. 1a
- AMENDMENT NO. 2, FEB. 24, 1970, MAP NO. 76
- AMENDMENT NO. 3, FEB. 24, 1970, MAP NO. 93

MAP NO. 94 LAKEVIEW AGRICULTURAL PRESERVE NO. 3

PO. SAN JACINTO NUEVO



ADOPTED ON MAY 11, 1970
BY THE BOARD OF SUPERVISORS
OF THE COUNTY OF RIVERSIDE,
STATE OF CALIFORNIA



SCALE: 1" = 400'

HEMET NO. 2

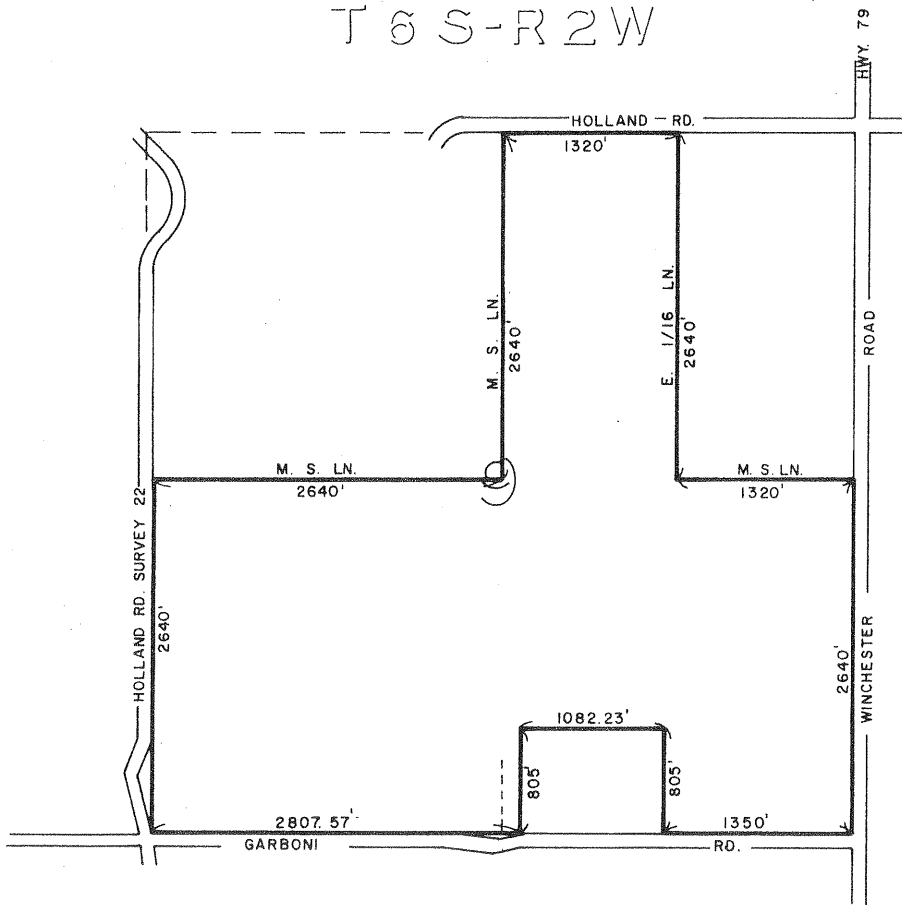
DENIED

MAP NO 96

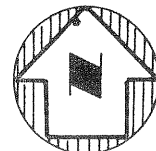
WINCHESTER AGRICULTURAL PRESERVE

NO. 12

T 6 S - R 2 W



ADOPTED ON MAY 11, 1970
 BY THE BOARD OF SUPERVISORS
 OF THE COUNTY OF RIVERSIDE,
 STATE OF CALIFORNIA



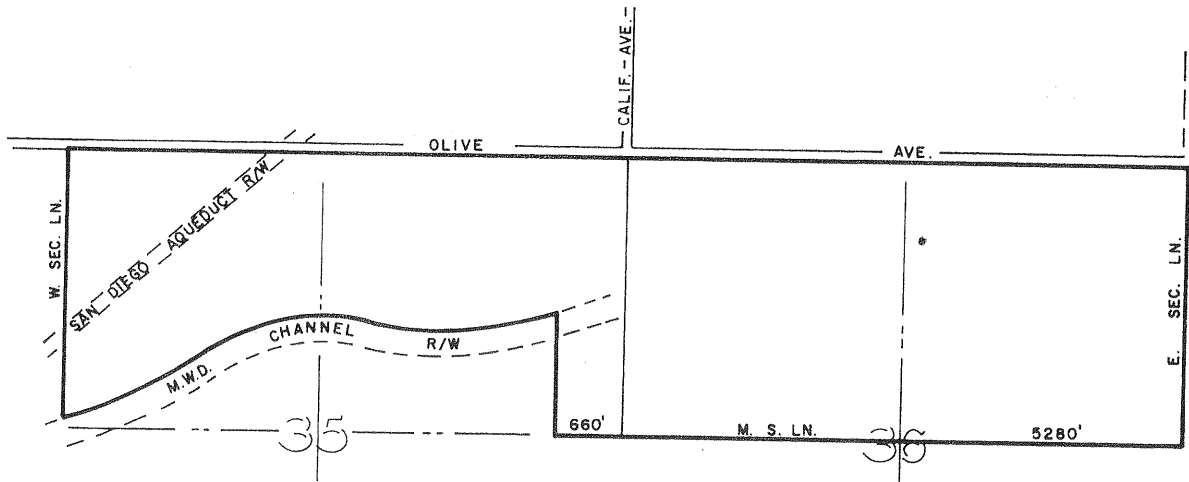
SCALE: 1" = 800'

MAP NO 97


WINCHESTER AGRICULTURAL PRESERVE

NO. 13

T 5 S - R 2 W



ADOPTED ON MAY 11, 1970
 BY THE BOARD OF SUPERVISORS
 OF THE COUNTY OF RIVERSIDE,
 STATE OF CALIFORNIA.

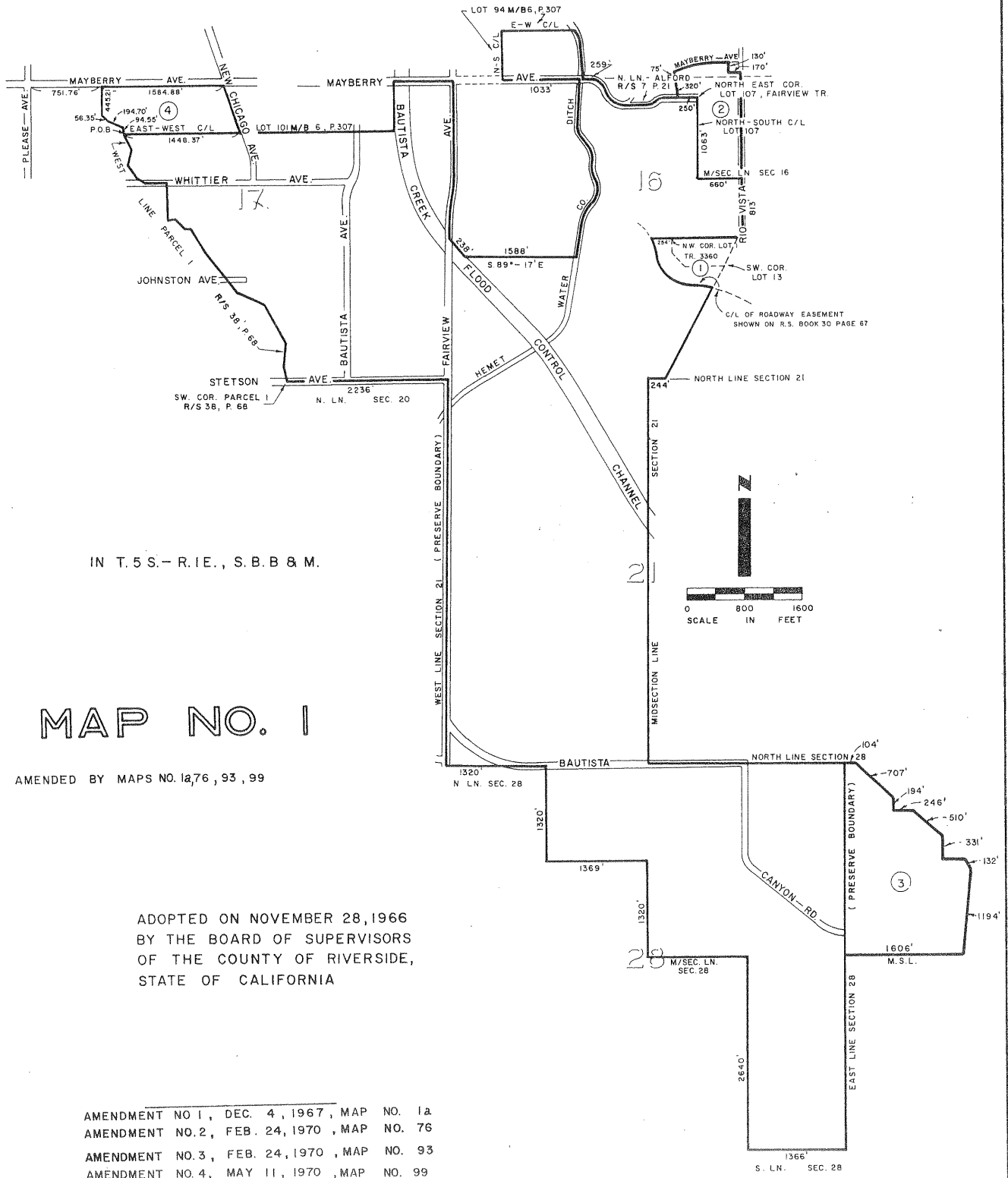


SCALE : 1" = 1000'

WINCHESTER NO. 14

DENIED .

BAUTISTA CANYON AGRICULTURAL PRESERVE NO 1



IN T.5 S. - R.1 E., S.B.B & M.

MAP NO. 1

AMENDED BY MAPS NO. 12,76, 93, 99

ADOPTED ON NOVEMBER 28, 1966
BY THE BOARD OF SUPERVISORS
OF THE COUNTY OF RIVERSIDE,
STATE OF CALIFORNIA

- AMENDMENT NO 1, DEC. 4, 1967, MAP NO. 1a
- AMENDMENT NO. 2, FEB. 24, 1970, MAP NO. 76
- AMENDMENT NO. 3, FEB. 24, 1970, MAP NO. 93
- AMENDMENT NO. 4, MAY 11, 1970, MAP NO. 99

WOODCREST AGRICULTURAL PRESERVE

NO 3

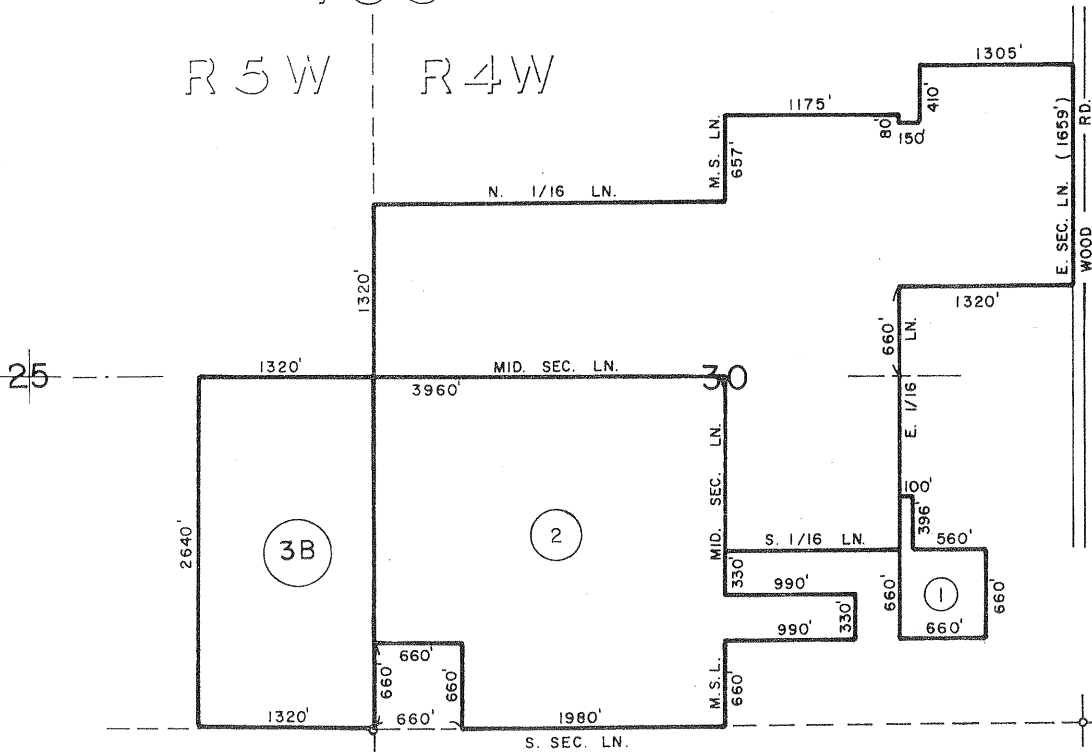
MAP NO 22

AMENDED BY MAP NO. 52, 88, 100

T3S

R5W


R4W



ANNEXATIONS

- AMENDMENT NO.1, FEB. 24,1970 , MAP NO. 52
- AMENDMENT NO.2, FEB. 24,1970 , MAP NO. 88
- AMENDMENT NO.3B, MAY 11,1970 , MAP NO. 100

ADOPTED ON FEBRUARY 24,1969
 BY THE BOARD OF SUPERVISORS
 OF THE COUNTY OF RIVERSIDE,
 STATE OF CALIFORNIA



SCALE: 1" = 800'

WOODCREST AGRICULTURAL PRESERVE

NO 3

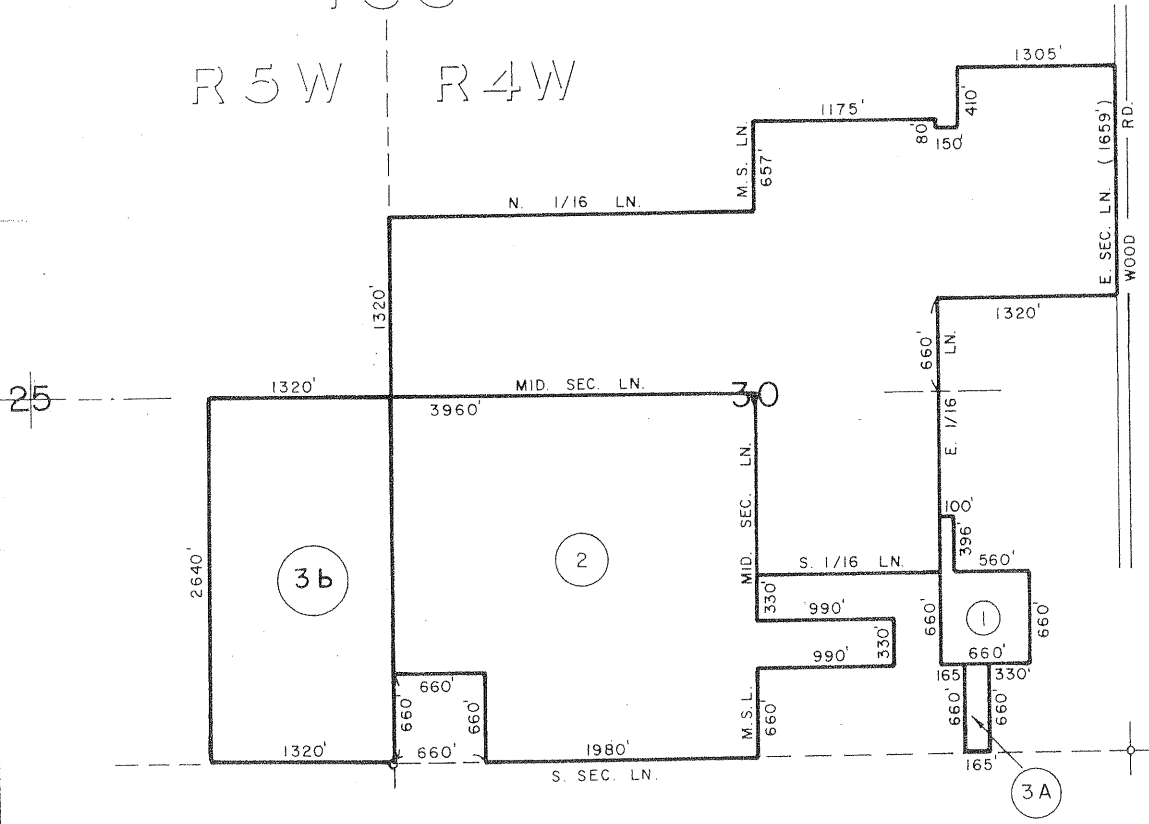
MAP NO 22

AMENDED BY MAP NO. 52,88,100

T 3 S

R 5 W

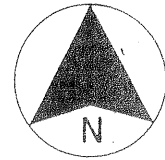
R 4 W



ANNEXATIONS

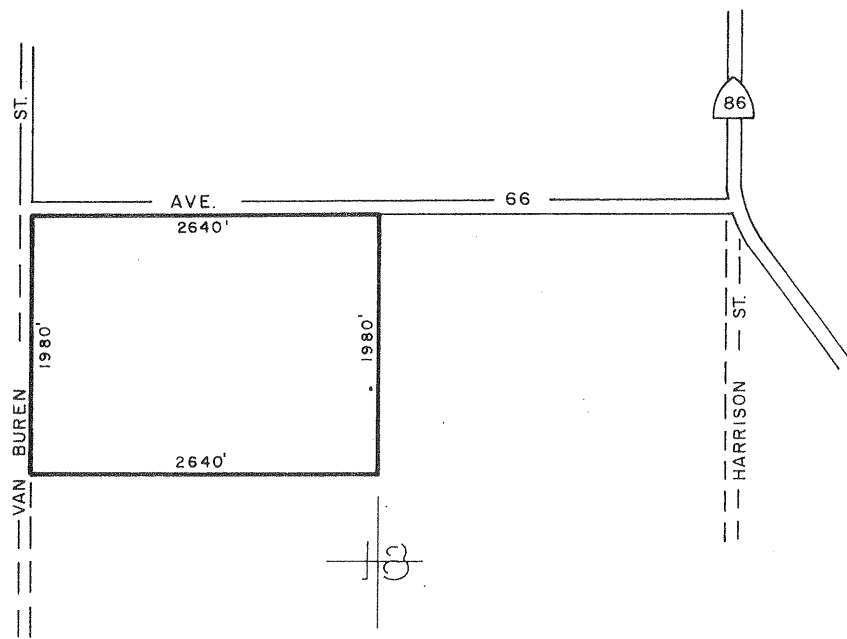
- AMENDMENT NO.1, FEB. 24,1970 , MAP NO. 52
- AMENDMENT NO.2, FEB. 24,1970 , MAP NO. 88
- AMENDMENT NO.3A, OCT.19,1970 , MAP NO. 100
- AMENDMENT NO.3B, MAY 11,1970 , MAP NO. 100

ADOPTED ON FEBRUARY 24,1969
 BY THE BOARD OF SUPERVISORS
 OF THE COUNTY OF RIVERSIDE,
 STATE OF CALIFORNIA

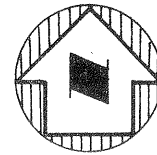


MAP NO 101
 COACHELLA VALLEY
 AGRICULTURAL
 PRESERVE
 NO. 5

T 7 S - R 8 E



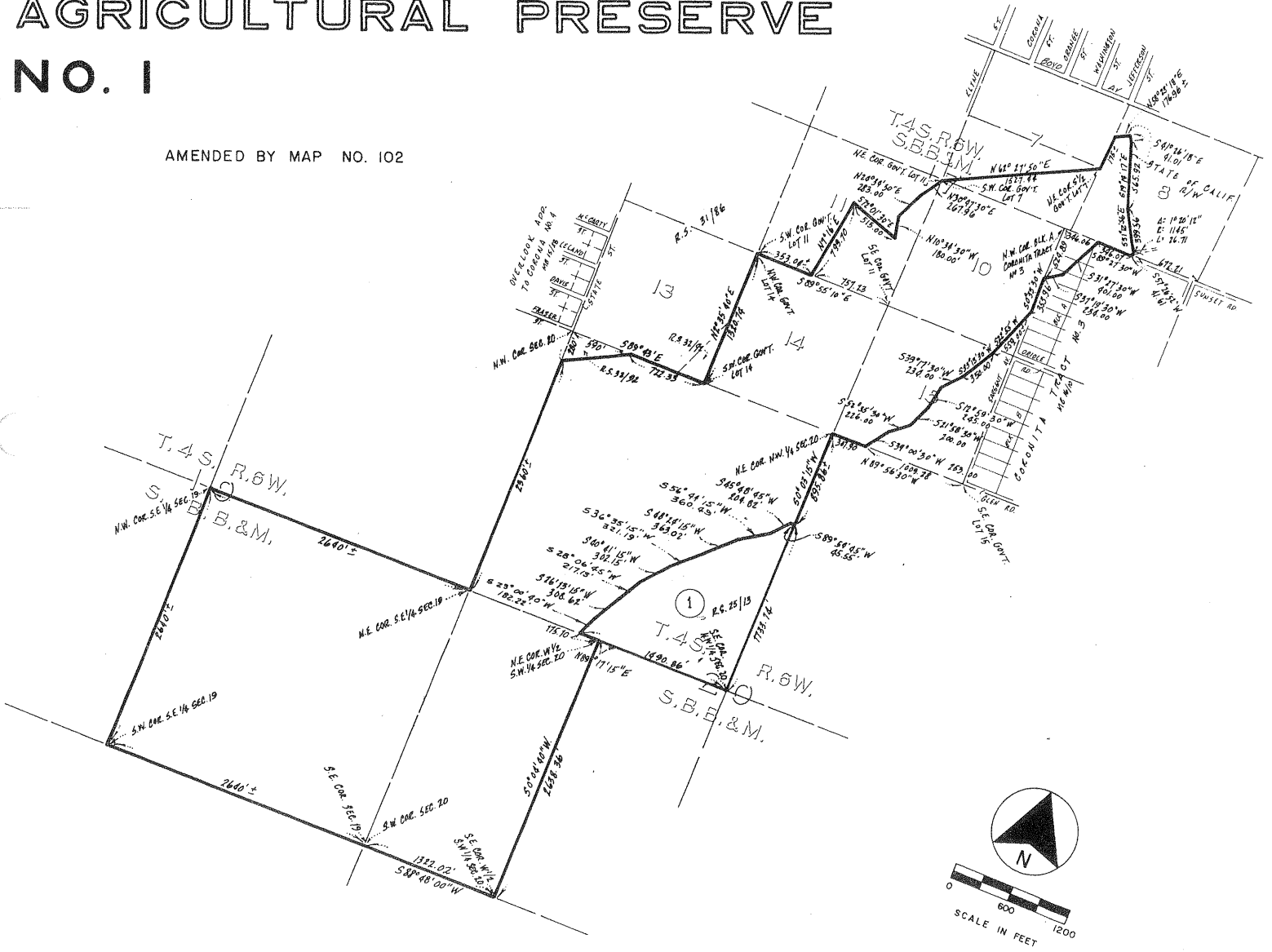
ADOPTED ON MAY 11, 1970
 BY THE BOARD OF SUPERVISORS
 OF THE COUNTY OF RIVERSIDE,
 STATE OF CALIFORNIA



SCALE : 1" = 800'

MAP NO 64 BEDFORD CANYON AGRICULTURAL PRESERVE NO. 1

AMENDED BY MAP NO. 102

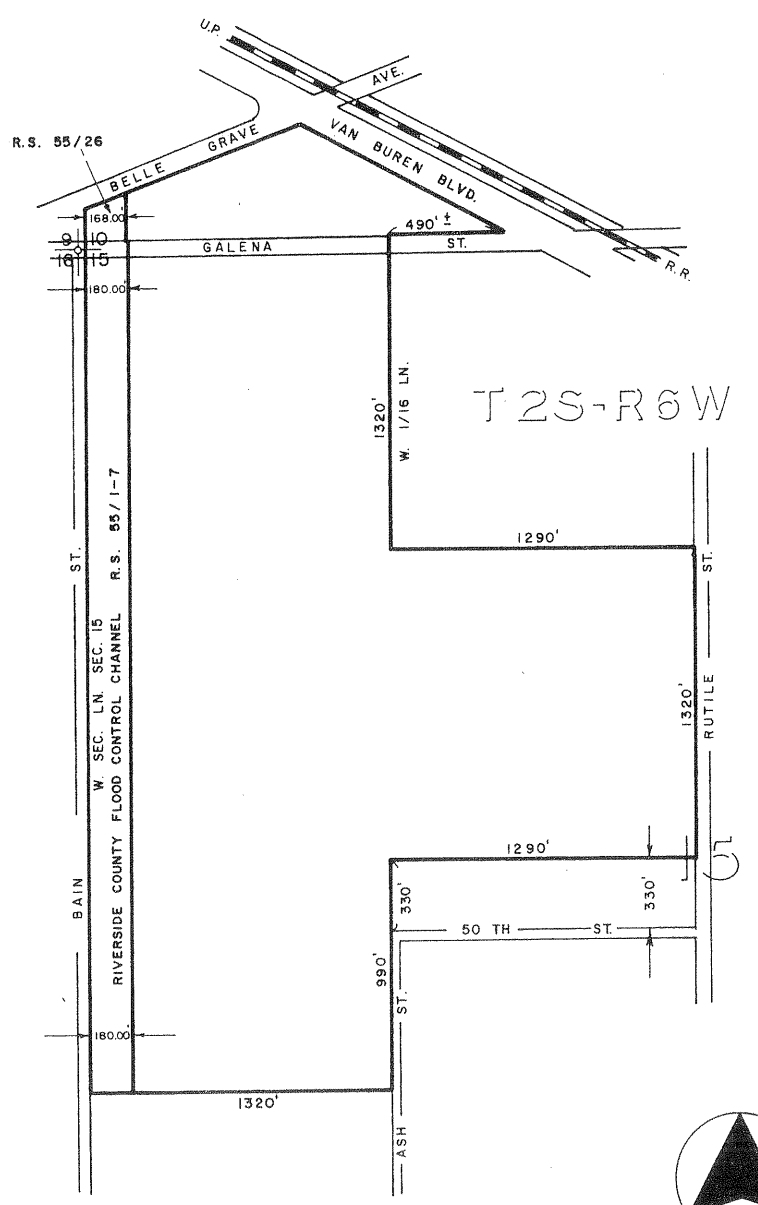


ANNEXATIONS


AMENDMENT NO. 1, JUNE 15, 1970, MAP NO. 102

ADOPTED ON FEBRUARY 24, 1970
BY THE BOARD OF SUPERVISORS
OF THE COUNTY OF RIVERSIDE,
STATE OF CALIFORNIA

MAP NO 103 MIRA LOMA AGRICULTURAL PRESERVE NO. 9



ADOPTED ON JUNE 15, 1970
BY THE BOARD OF SUPERVISORS
OF THE COUNTY OF RIVERSIDE,
STATE OF CALIFORNIA



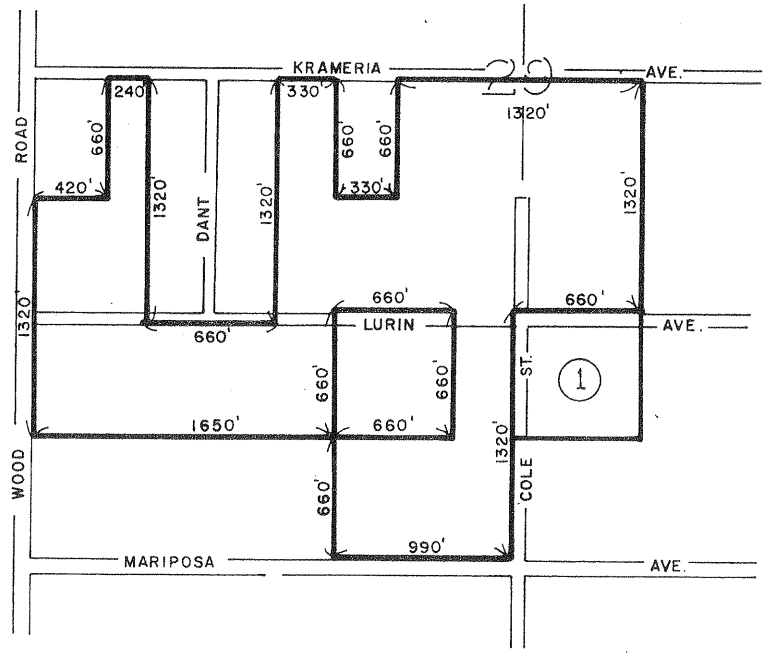
SCALE IN FEET

MAP NO 90 WOODCREST AGRICULTURAL PRESERVE

NO. 7

AMENDED BY MAP NO. 104

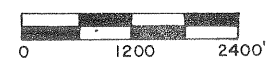
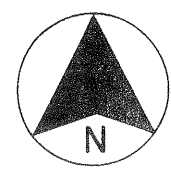
T 3 S - R 4 W



ANNEXATIONS

AMENDMENT NO. 1 , JUNE 15, 1970 , MAP NO. 104

ADOPTED ON FEBRUARY 24, 1970
BY THE BOARD OF SUPERVISORS
OF THE COUNTY OF RIVERSIDE,
STATE OF CALIFORNIA

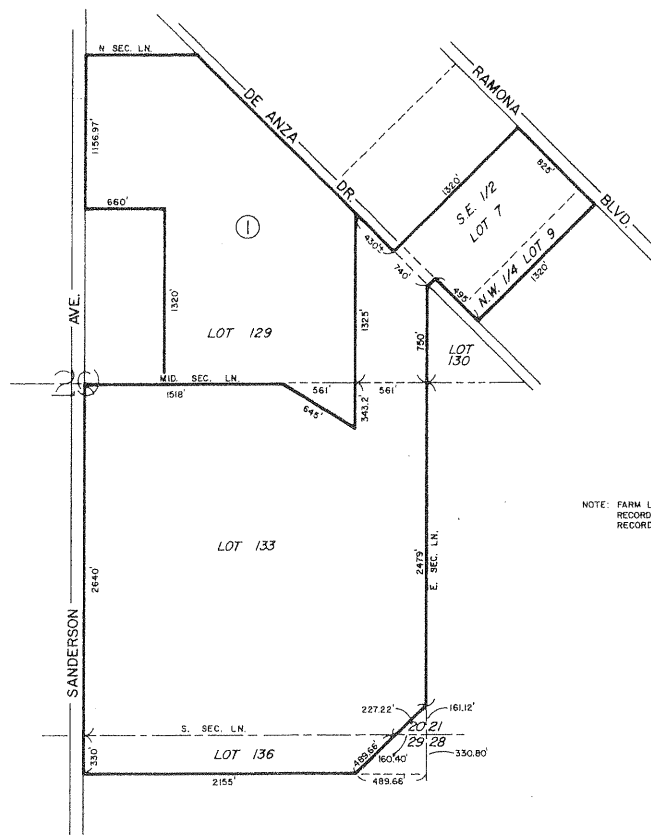


SCALE IN FEET

MAP NO. 105 SAN JACINTO AGRICULTURAL PRESERVE NO. 1

AMENDED BY MAP NO. 394

T. 4S - R. 1W



NOTE: FARM LOTS 7, 9, 109, 130, 133 & 136,
RECORDED IN BOOK 8, PAGE 357 OF MAPS,
RECORDS OF SAN DIEGO COUNTY.

AMENDMENTS

AMENDMENT NO. 1, FEB. 15, 1977 , MAP NO. 394

ADOPTED ON JUNE 22, 1970
BY THE BOARD OF SUPERVISORS
OF THE COUNTY OF RIVERSIDE,
STATE OF CALIFORNIA.



MAP NO 106

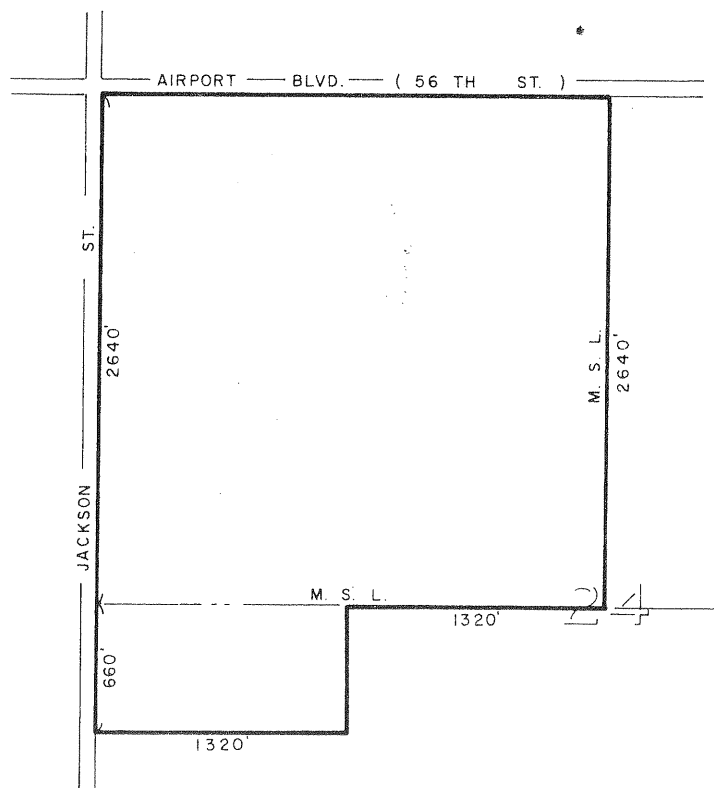
COACHELLA VALLEY

AGRICULTURAL

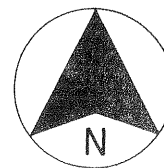
PRESERVE

NO. 6

T 6 S - R 7 E



ADOPTED ON JULY 6 , 1970
 BY THE BOARD OF SUPERVISORS
 OF THE COUNTY OF RIVERSIDE,
 STATE OF CALIFORNIA

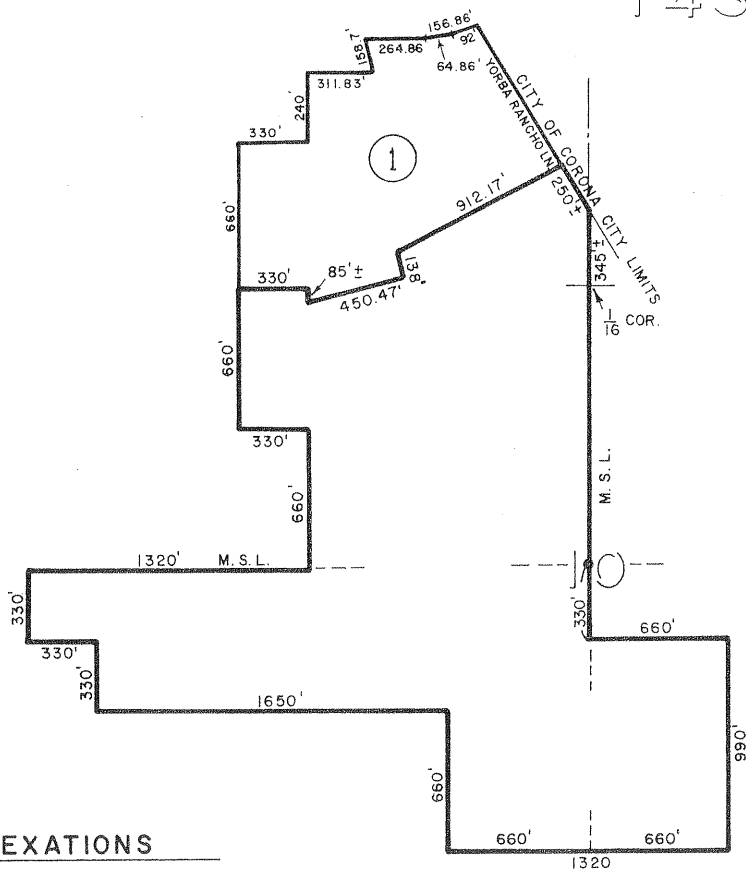


SCALE IN FEET

MAP NO 65 TIN MINE CANYON AGRICULTURAL PRESERVE

NO. 1

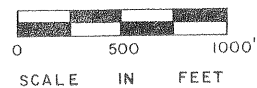
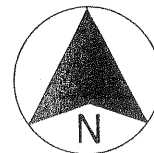
T4S-R7W



ANNEXATIONS

AMENDMENT NO. 1, AUGUST 24, 1970, MAP NO. 107

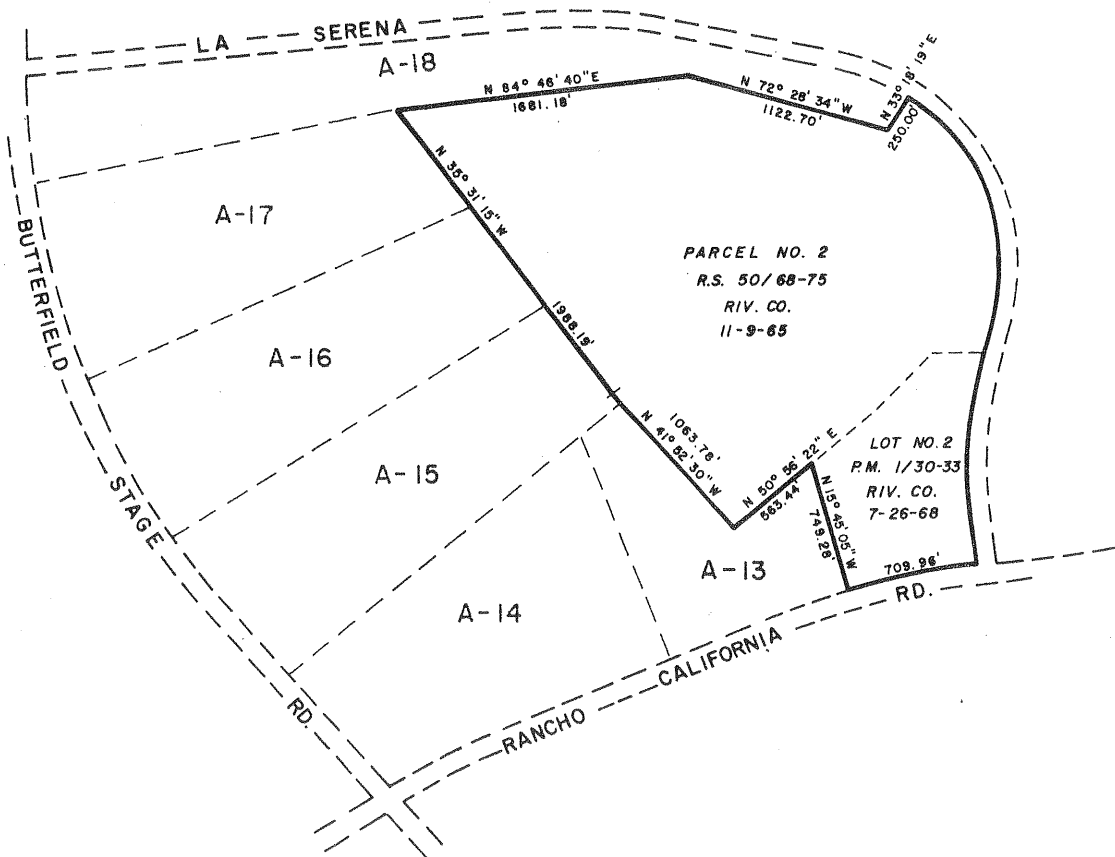
ADOPTED ON FEBRUARY 24, 1970
BY THE BOARD OF SUPERVISORS
OF THE COUNTY OF RIVERSIDE,
STATE OF CALIFORNIA



MAP NO 108 RANCHO CALIFORNIA AGRICULTURAL PRESERVE

NO. 3

POR. OF
RANCHO PAUBA



ADOPTED ON AUGUST 24, 1970
BY THE BOARD OF SUPERVISORS
OF THE COUNTY OF RIVERSIDE,
STATE OF CALIFORNIA



SCALE IN FEET

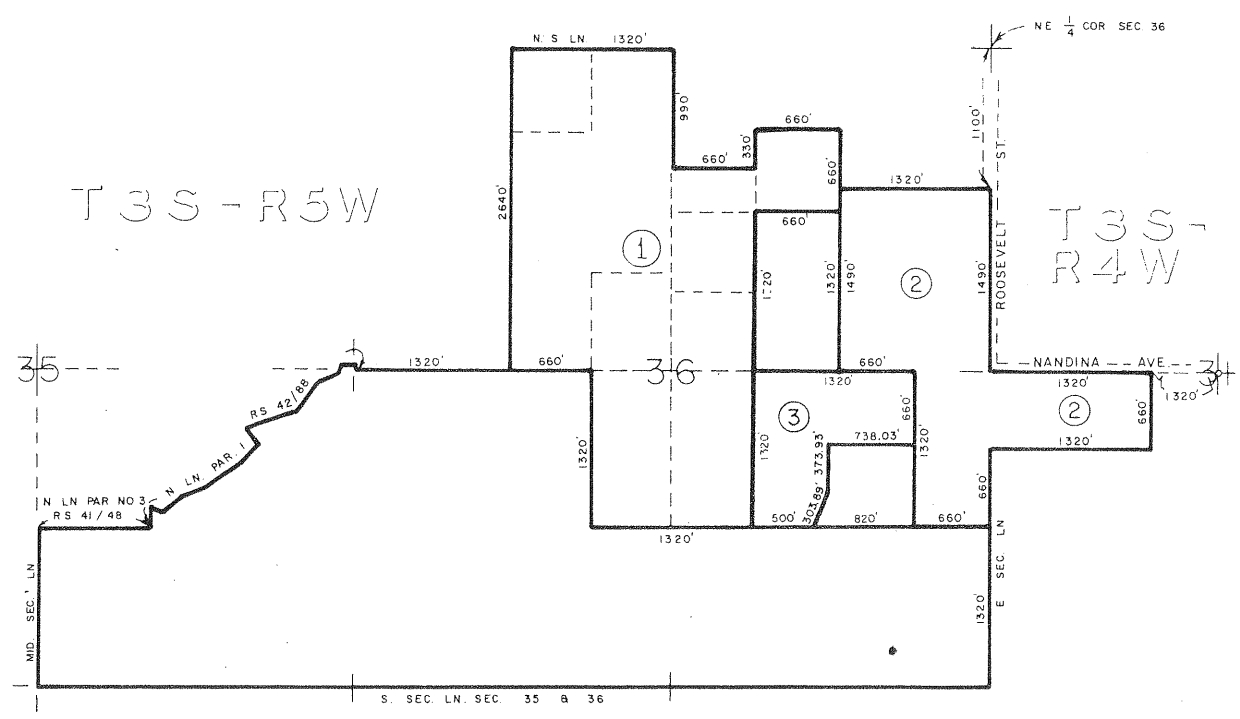
MAP NO. 24

WOODCREST

AGRICULTURAL PRESERVE

NO. 4

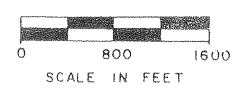
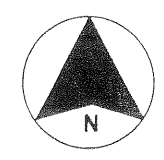
AMENDED BY MAP NO. 40, 40(a), 40(b), 91, 109



ANNEXATIONS

- AMENDMENT NO. 1 , NOVEMBER 17, 1969, MAP NO. 40
- CORRECTED FEBRUARY 24, 1970 BY MAP NO. 40 (a)
- CORRECTED AUGUST 3, 1970 BY MAP NO. 40 (b)
- AMENDMENT NO. 2 , FEBRUARY 24, 1970, MAP NO. 91
- AMENDMENT NO. 3 , SEPTEMBER 21, 1970 , MAP NO. 109

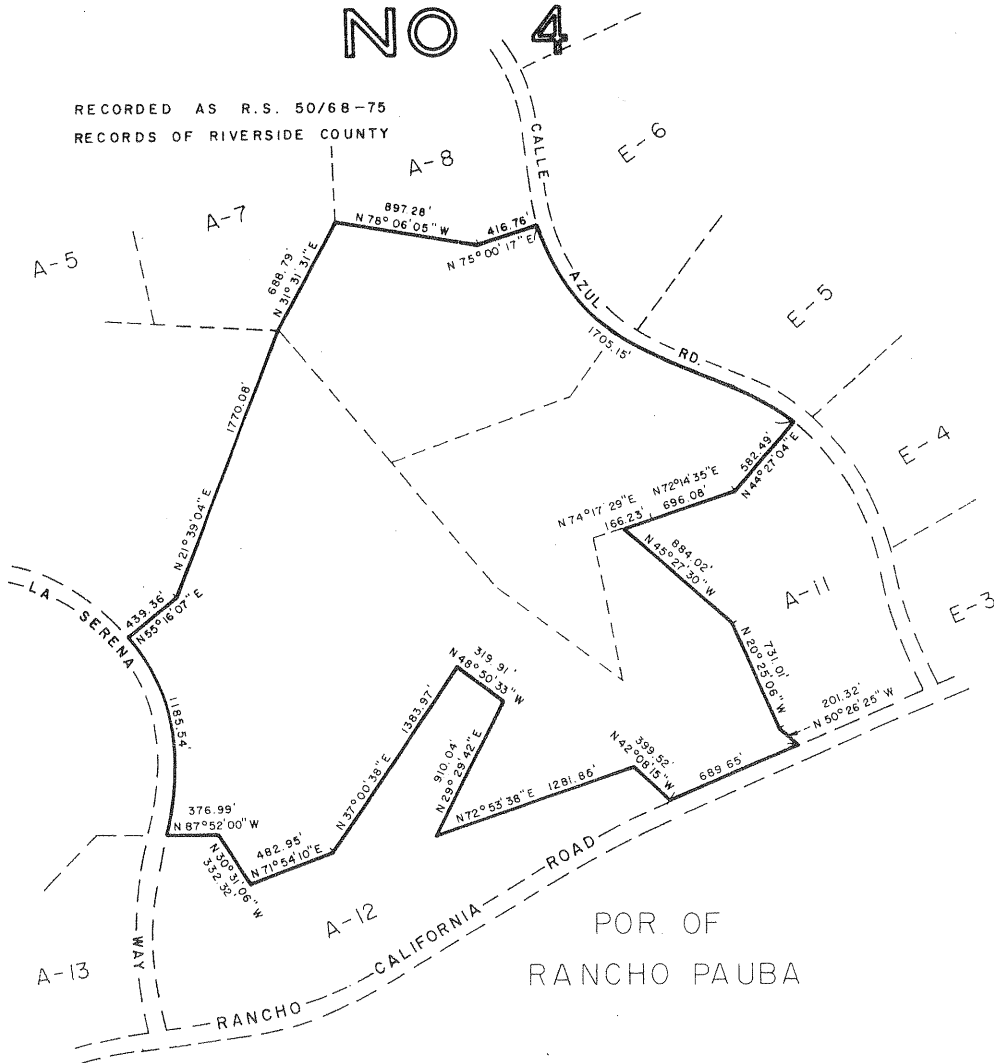
ADOPTED ON APRIL 14, 1969
 BY THE BOARD OF SUPERVISORS
 OF THE COUNTY OF RIVERSIDE,
 STATE OF CALIFORNIA



MAP NO 110 RANCHO CALIFORNIA AGRICULTURAL PRESERVE

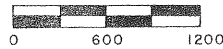
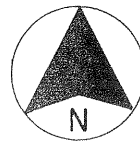
NO 4

RECORDED AS R.S. 50/68-75
RECORDS OF RIVERSIDE COUNTY



POR. OF
RANCHO PAUBA

ADOPTED ON SEPTEMBER 21, 1970
BY THE BOARD OF SUPERVISORS
OF THE COUNTY OF RIVERSIDE,
STATE OF CALIFORNIA

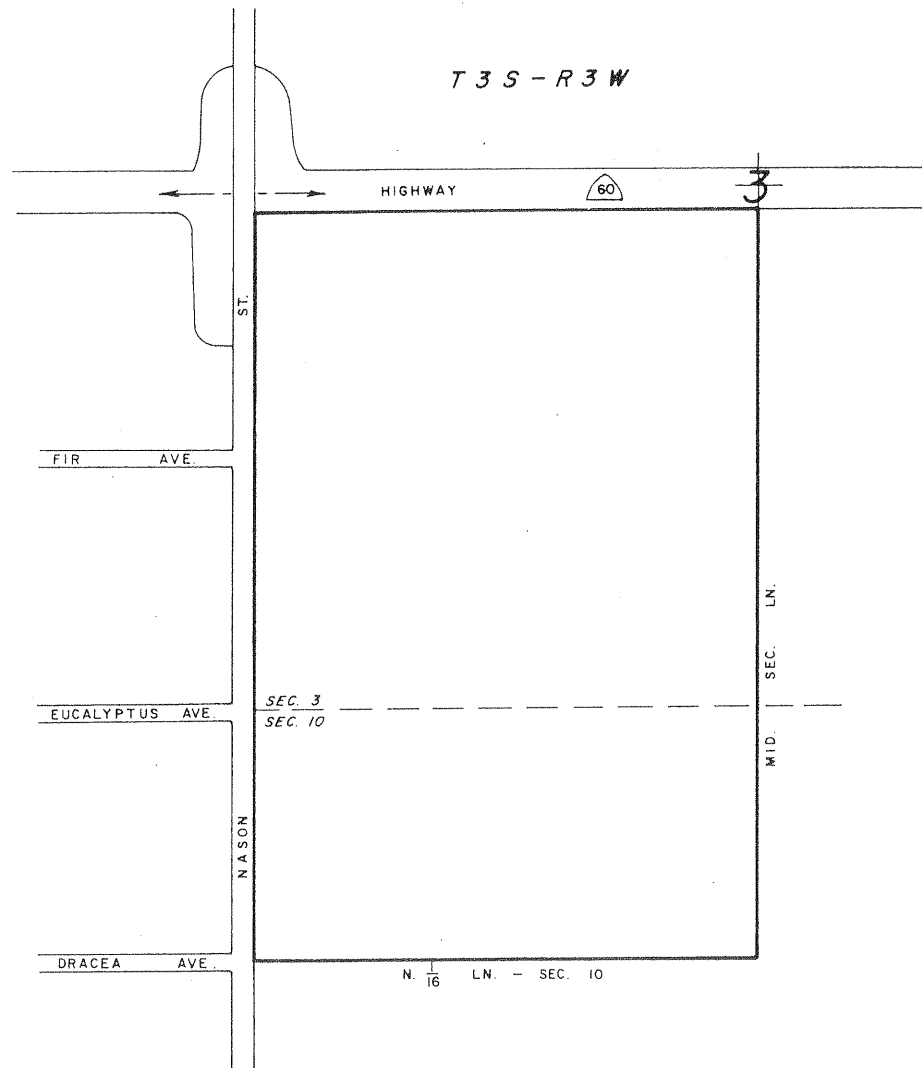


SCALE IN FEET

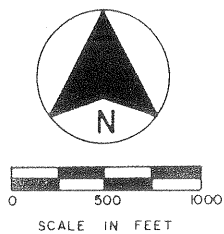
MORENO VALLEY AGRICULTURAL PRESERVE

NO. I

MAP NO. III



ADOPTED ON SEPTEMBER 21, 1970
BY THE BOARD OF SUPERVISORS
OF THE COUNTY OF RIVERSIDE,
STATE OF CALIFORNIA

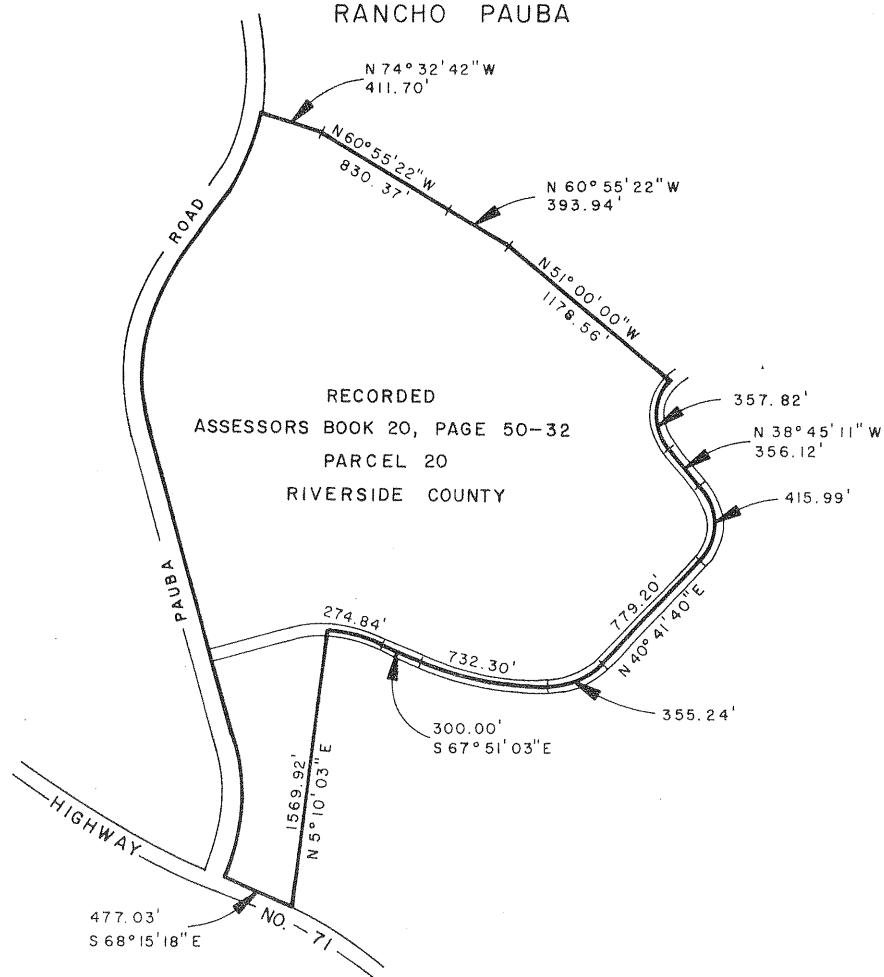


MAP NO. 112
COACHELLA VALLEY
NO. 7
ANNEXED TO CITY

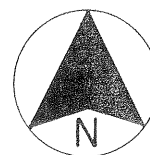
MAP NO 113 RANCHO CALIFORNIA AGRICULTURAL PRESERVE

NO. 5

POR. OF
RANCHO PAUBA



ADOPTED ON NOV. 9, 1970
BY THE BOARD OF SUPERVISORS
OF THE COUNTY OF RIVERSIDE,
STATE OF CALIFORNIA



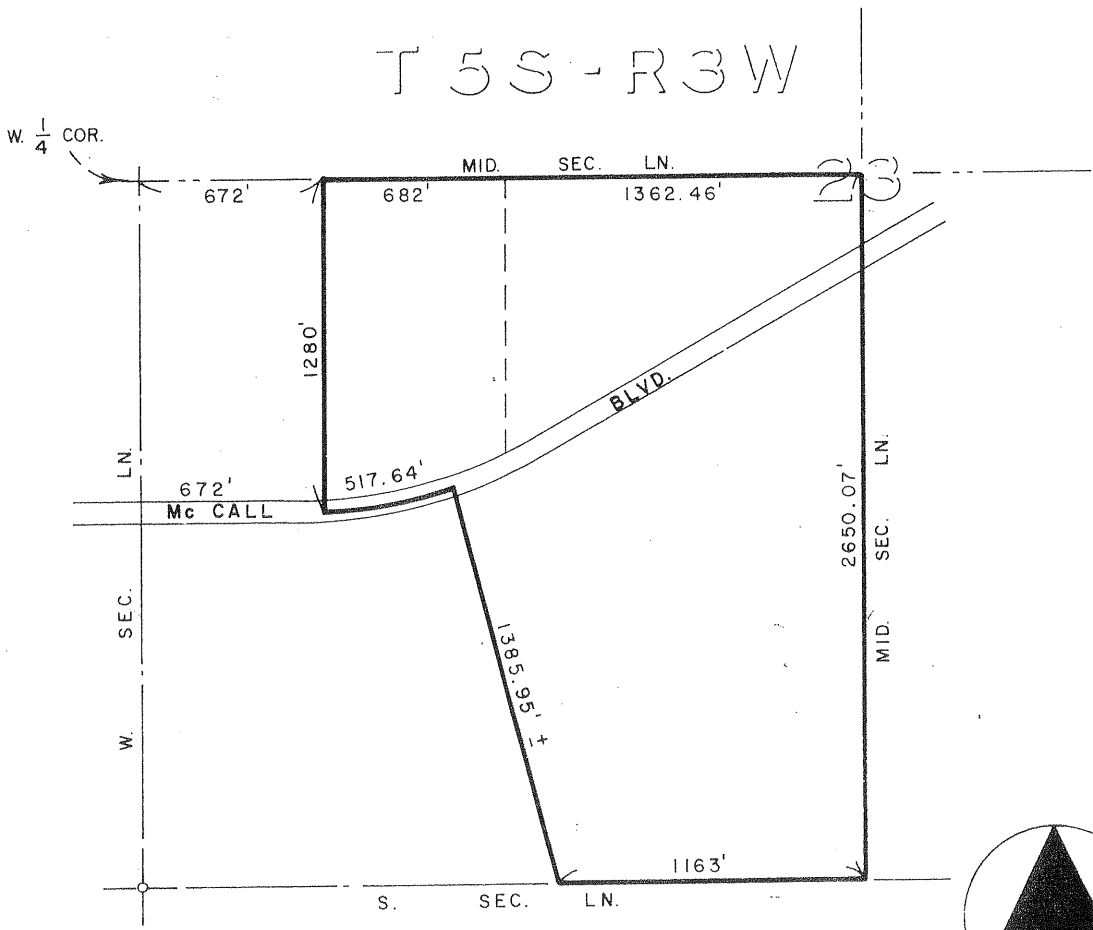
SCALE IN FEET

MENIFEE AGRICULTURAL PRESERVE

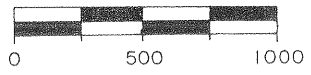
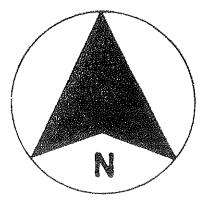
NO. 1

MAP NO. 114

T 5 S - R 3 W

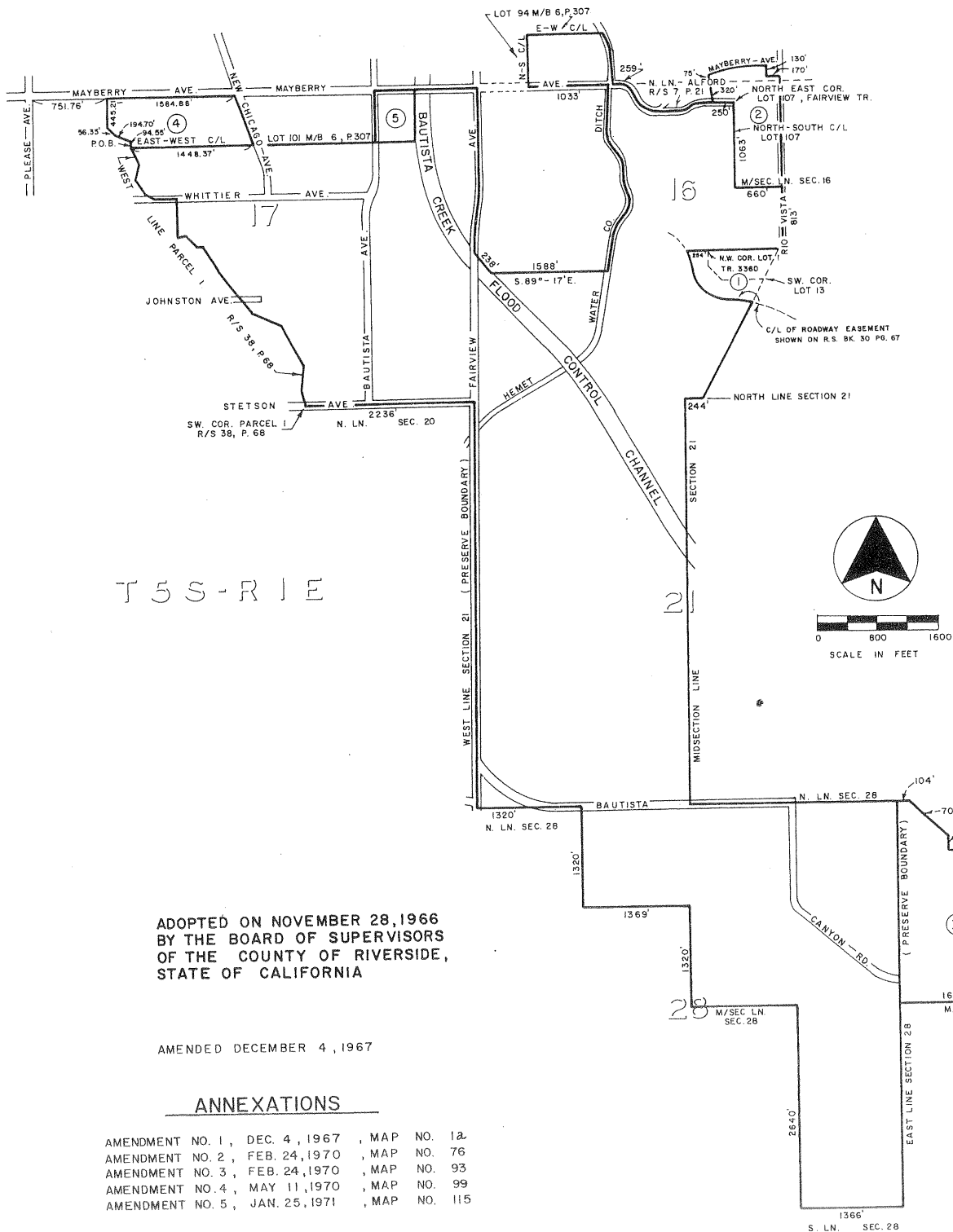


ADOPTED ON NOV. 16, 1970
 BY THE BOARD OF SUPERVISORS
 OF THE COUNTY OF RIVERSIDE,
 STATE OF CALIFORNIA



SCALE IN FEET

MAP NO. 1 BAUTISTA CANYON AGRICULTURAL PRESERVE NO. 1



T S - R I E

ADOPTED ON NOVEMBER 28, 1966
BY THE BOARD OF SUPERVISORS
OF THE COUNTY OF RIVERSIDE,
STATE OF CALIFORNIA

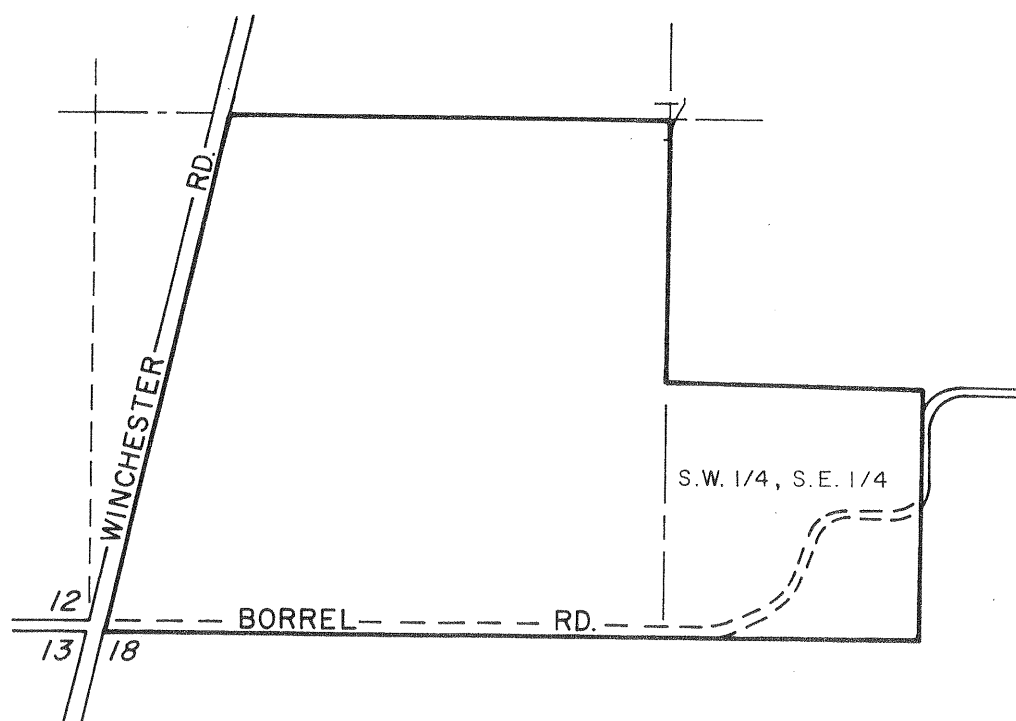
AMENDED DECEMBER 4, 1967

ANNEXATIONS

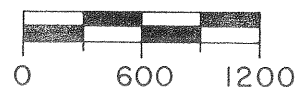
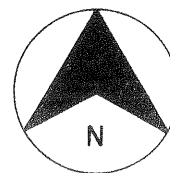
- AMENDMENT NO. 1, DEC. 4, 1967, MAP NO. 12
- AMENDMENT NO. 2, FEB. 24, 1970, MAP NO. 76
- AMENDMENT NO. 3, FEB. 24, 1970, MAP NO. 93
- AMENDMENT NO. 4, MAY 11, 1970, MAP NO. 99
- AMENDMENT NO. 5, JAN. 25, 1971, MAP NO. 115

MAP NO. 116
 MURRIETA HOT SPRINGS
 AGRICULTURAL
 PRESERVE
 NO. 5

T. 7S, - R. 2W.



ADOPTED ON FEBRUARY 8, 1971
 BY THE BOARD OF SUPERVISORS
 OF THE COUNTY OF RIVERSIDE,
 STATE OF CALIFORNIA



NORTH ELSINORE
NO. 1
MAP NO. 117
DENIED

MAP NO. 118

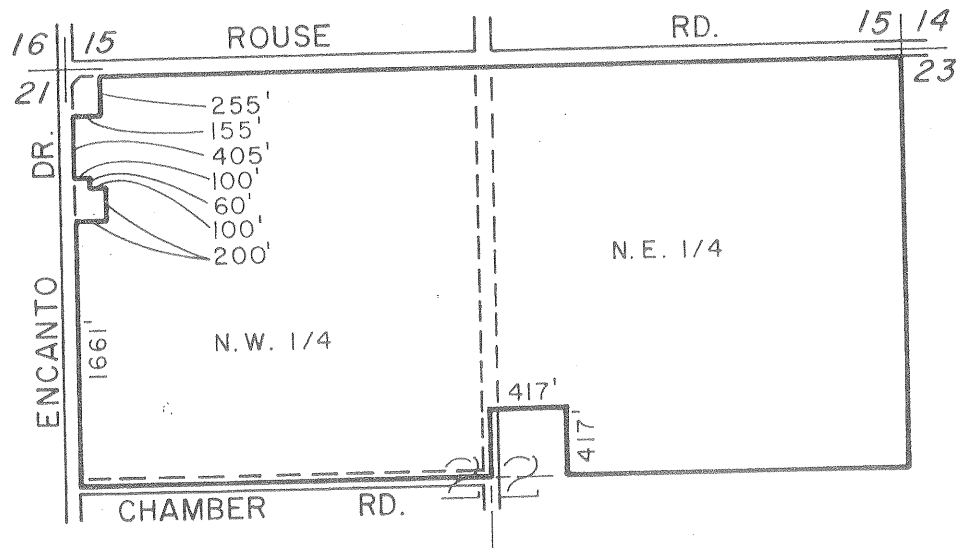
MENIFEE

AGRICULTURAL

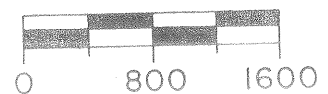
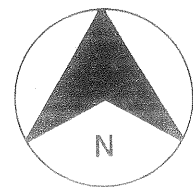
PRESERVE

NO. 2

T. 5S, - R. 3W.

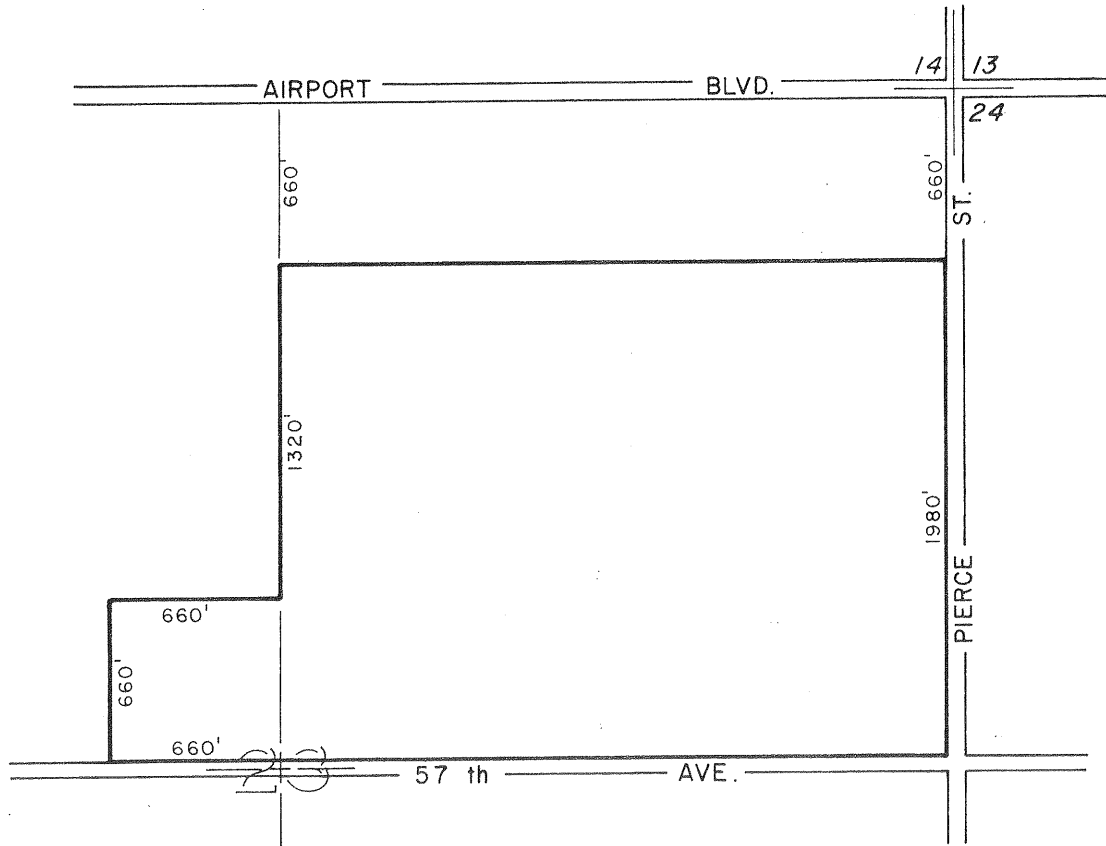


ADOPTED ON FEBRUARY 8, 1971
 BY THE BOARD OF SUPERVISORS
 OF THE COUNTY OF RIVERSIDE,
 STATE OF CALIFORNIA

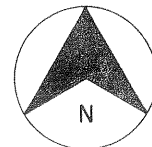


MAP NO. 119 COACHELLA VALLEY AGRICULTURAL PRESERVE NO. 8

T. 6 S., - R. 8 E.



ADOPTED ON FEBRUARY 8, 1971
BY THE BOARD OF SUPERVISORS
OF THE COUNTY OF RIVERSIDE,
STATE OF CALIFORNIA



MAP NO. 120

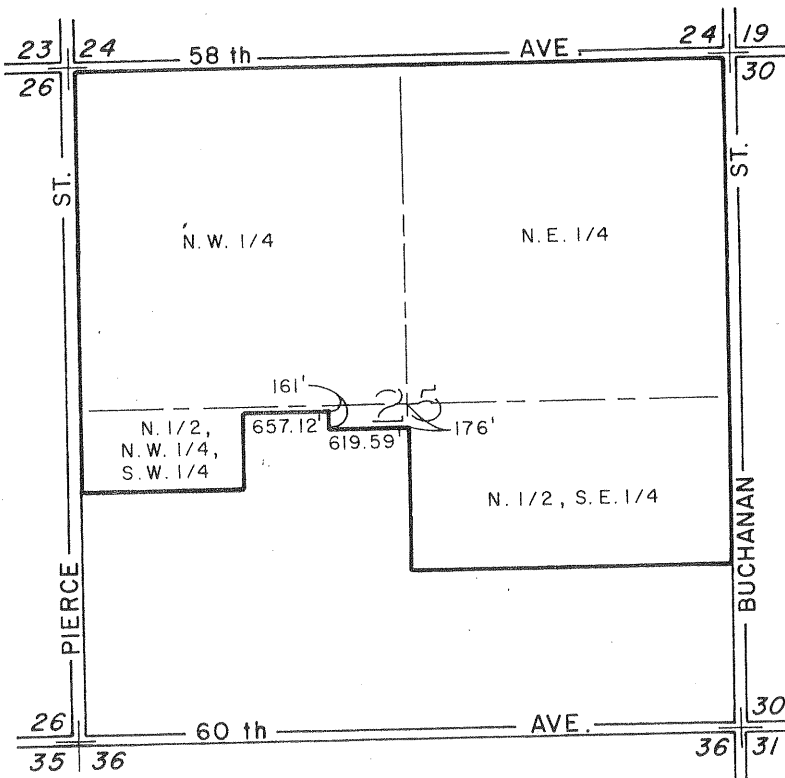
COACHELLA VALLEY

AGRICULTURAL

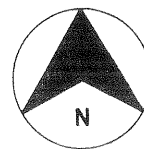
PRESERVE

NO. 9

T. 6S, - R. 8E.

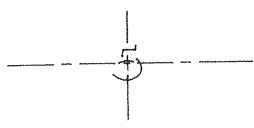
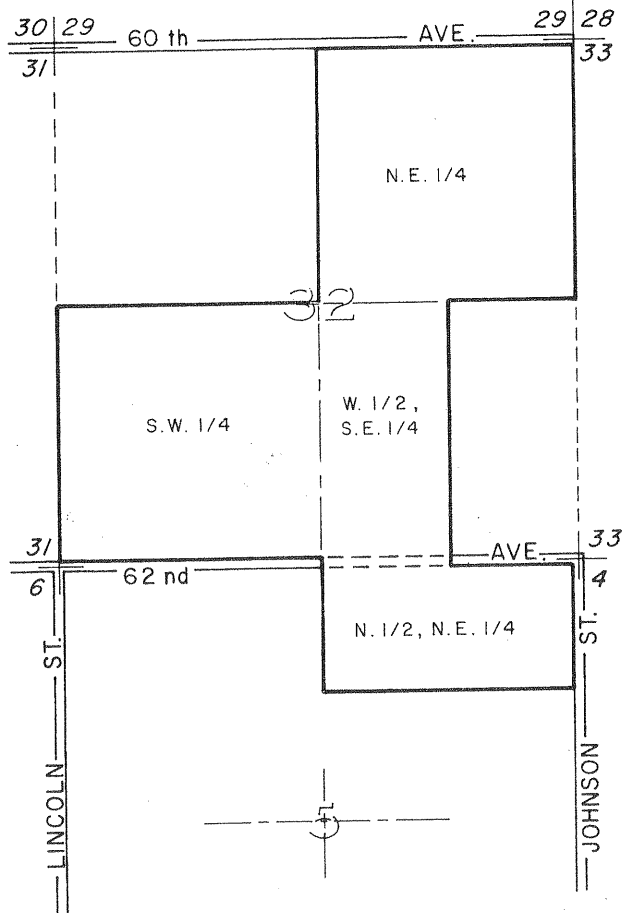


ADOPTED ON FEBRUARY 8, 1971
 BY THE BOARD OF SUPERVISORS
 OF THE COUNTY OF RIVERSIDE,
 STATE OF CALIFORNIA

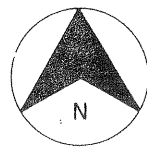


MAP NO 121 COACHELLA VALLEY AGRICULTURAL PRESERVE NO 10

T. 6S, — R. 9E.

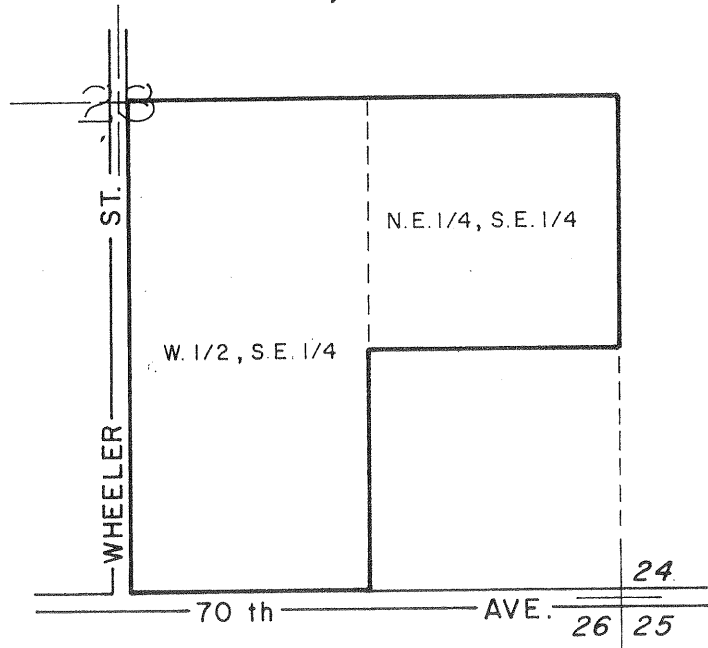


ADOPTED ON FEBRUARY 8, 1971
BY THE BOARD OF SUPERVISORS
OF THE COUNTY OF RIVERSIDE,
STATE OF CALIFORNIA

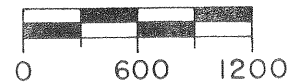
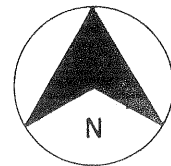


MAP NO. 122 COACHELLA VALLEY AGRICULTURAL PRESERVE NO. 11

T. 7S, — R. 9E.



ADOPTED ON FEBRUARY 8, 1971
BY THE BOARD OF SUPERVISORS
OF THE COUNTY OF RIVERSIDE,
STATE OF CALIFORNIA



MAP NO 123

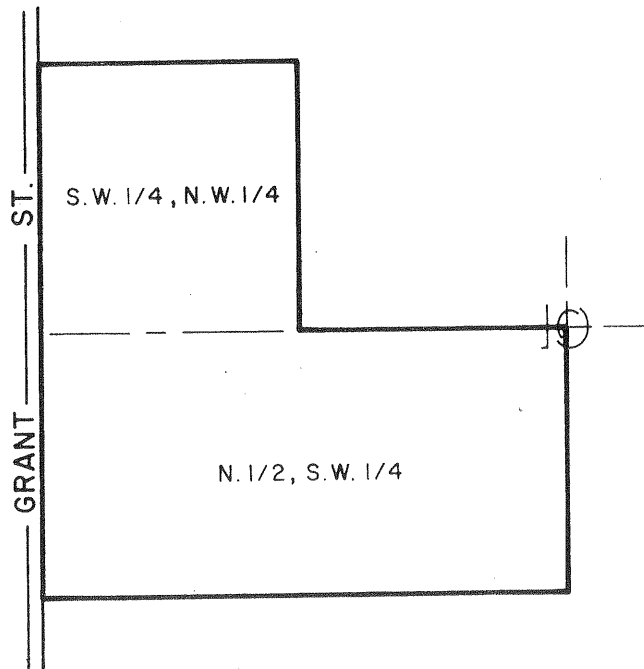
COACHELLA VALLEY

AGRICULTURAL

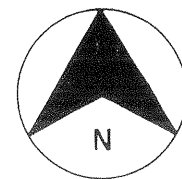
PRESERVE

NO 12

T. 7S, - R. 9E.



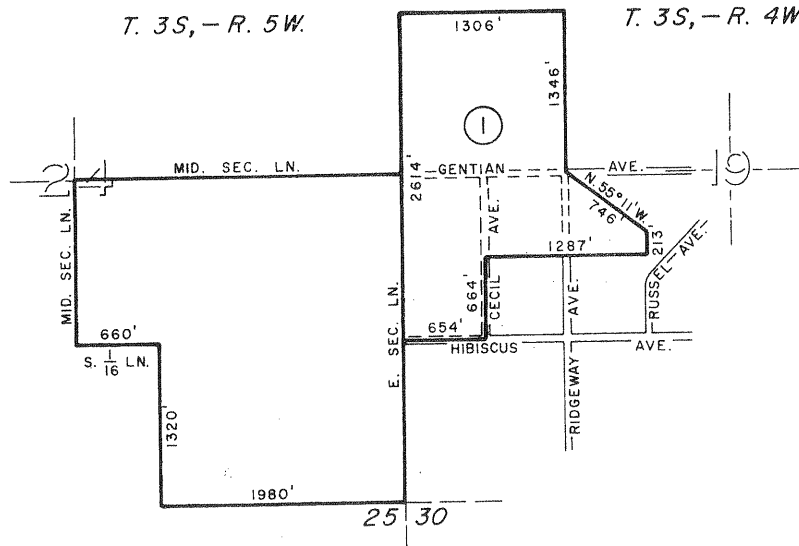
ADOPTED ON FEBRUARY 8, 1971
 BY THE BOARD OF SUPERVISORS
 OF THE COUNTY OF RIVERSIDE,
 STATE OF CALIFORNIA



WOODCREST AGRICULTURAL PRESERVE

NO. 1 MAP NO. 20

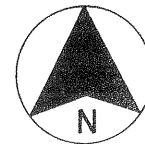
AMENDED BY MAP NO. 124



ANNEXATIONS

AMENDMENT NO. 1, FEB. 8, 1971, MAP NO. 124

ADOPTED ON FEBRUARY 24, 1969
BY THE BOARD OF SUPERVISORS
OF THE COUNTY OF RIVERSIDE,
STATE OF CALIFORNIA

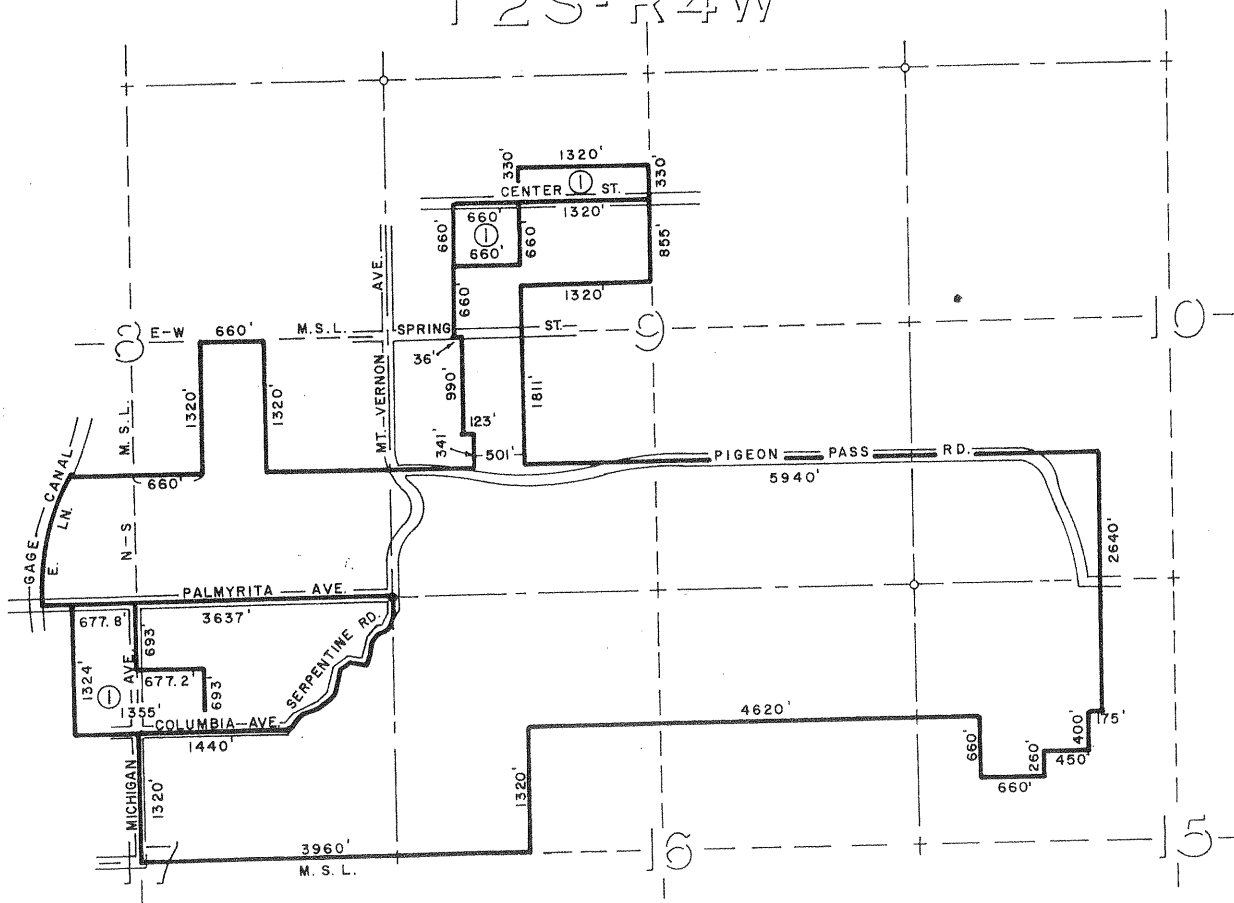


SCALE IN FEET

MAP NO 63 HIGHGROVE AGRICULTURAL PRESERVE

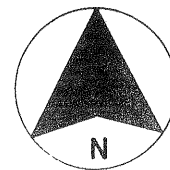
NO 1
T2S-R4W

AMENDED BY MAP NO. 125



ADOPTED ON FEBRUARY 24, 1970
BY THE BOARD OF SUPERVISORS
OF THE COUNTY OF RIVERSIDE,
STATE OF CALIFORNIA
ANNEXATIONS

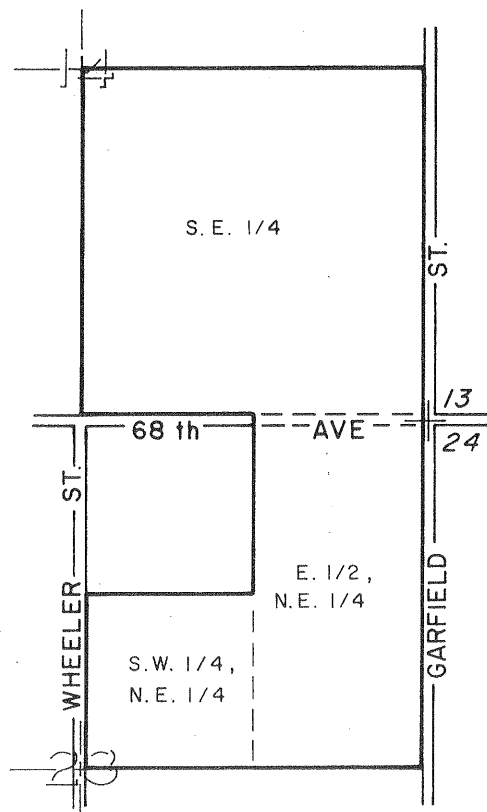
AMENDMENT NO. 1, FEB. 8, 1971, MAP NO. 125



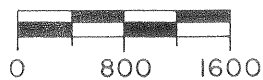
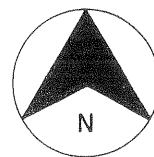
SCALE IN FEET

MAP NO. 126 COACHELLA VALLEY AGRICULTURAL PRESERVE NO. 13

T. 7S, - R. 9E.

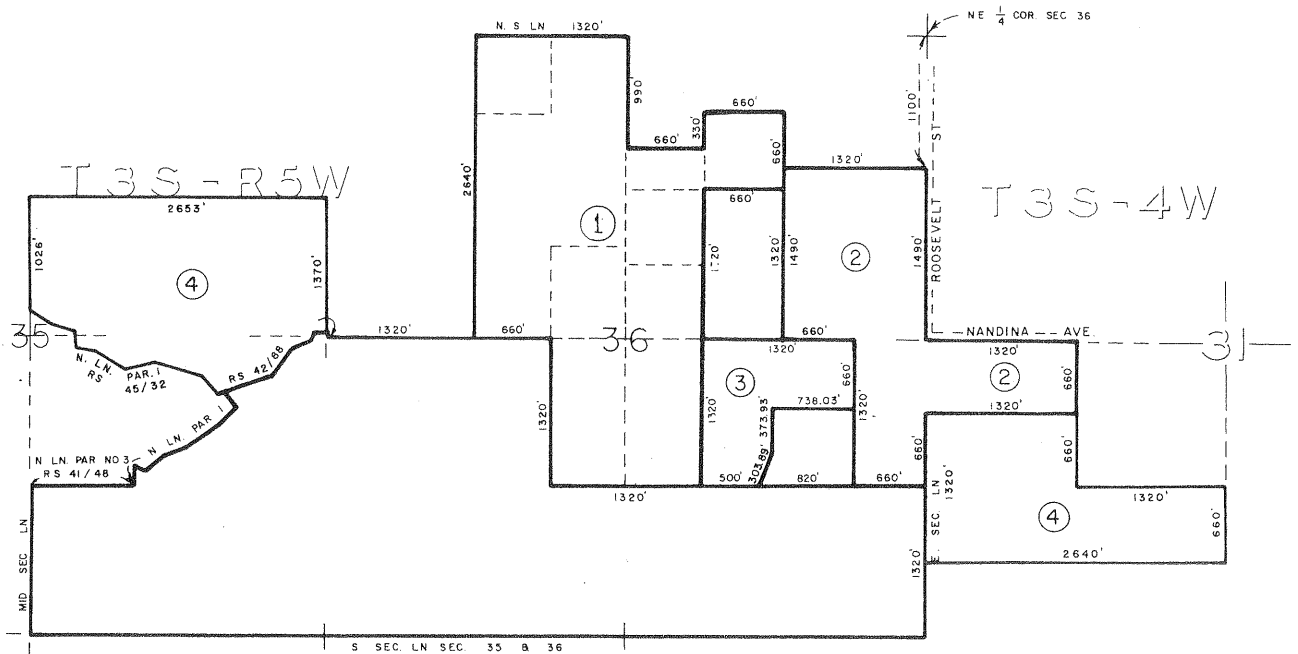


ADOPTED ON FEBRUARY 8, 1971
BY THE BOARD OF SUPERVISORS
OF THE COUNTY OF RIVERSIDE,
STATE OF CALIFORNIA



MAP NO. 24 WOODCREST AGRICULTURAL PRESERVE NO. 4

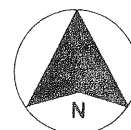
AMENDED BY MAP NO. 40, 40(a), 40(b), 91, 109, 128



ANNEXATIONS

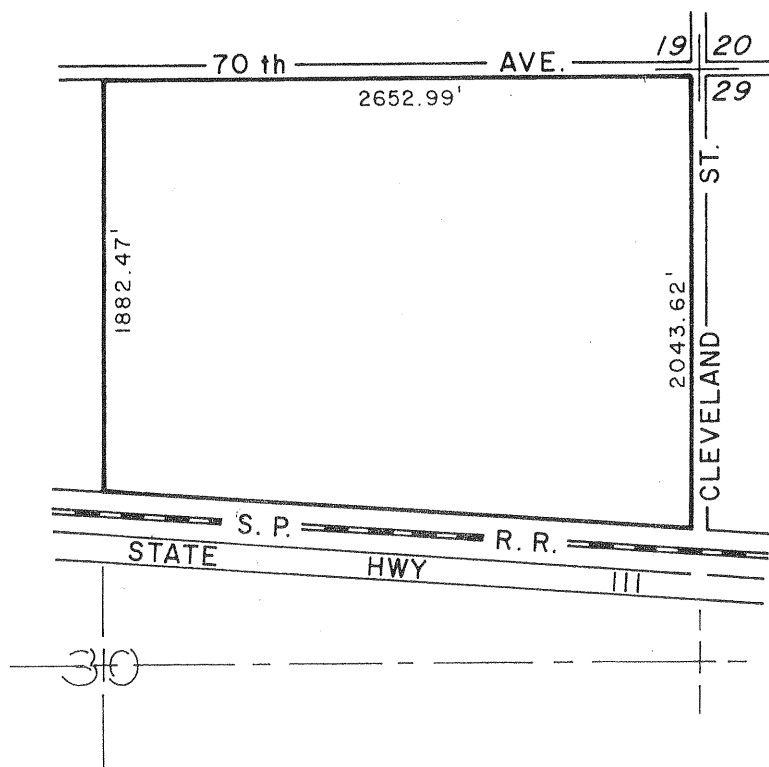
- AMENDMENT NO. 1, NOVEMBER 17, 1969, MAP NO. 40
- CORRECTED FEBRUARY 24, 1970 BY MAP NO. 40 (a)
- CORRECTED AUGUST 3, 1970 BY MAP NO. 40 (b)
- AMENDMENT NO. 2, FEBRUARY 24, 1970, MAP NO. 91
- AMENDMENT NO. 3, SEPTEMBER 21, 1970, MAP NO. 109
- AMENDMENT NO. 4, FEBRUARY 8, 1971, MAP NO. 128

ADOPTED ON APRIL 14, 1969
 BY THE BOARD OF SUPERVISORS
 OF THE COUNTY OF RIVERSIDE,
 STATE OF CALIFORNIA

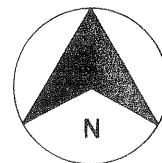


MAP NO. 127
 COACHELLA VALLEY
 AGRICULTURAL
 PRESERVE
 NO. 14

T. 7S, - R. 10E.

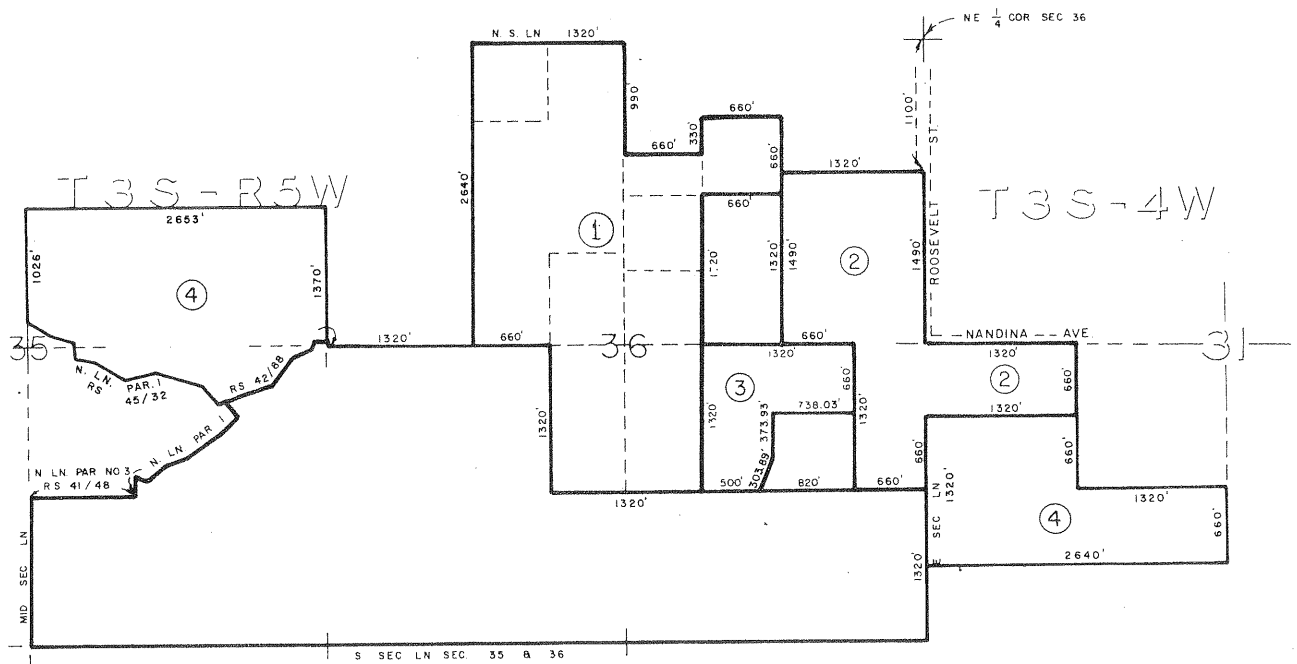


ADOPTED ON FEBRUARY 8, 1971
 BY THE BOARD OF SUPERVISORS
 OF THE COUNTY OF RIVERSIDE,
 STATE OF CALIFORNIA



MAP NO. 24 WOODCREST AGRICULTURAL PRESERVE NO. 4

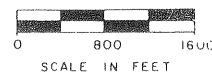
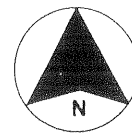
AMENDED BY MAP NO. 40, 40(a), 40(b), 91, 109, 128



ANNEXATIONS

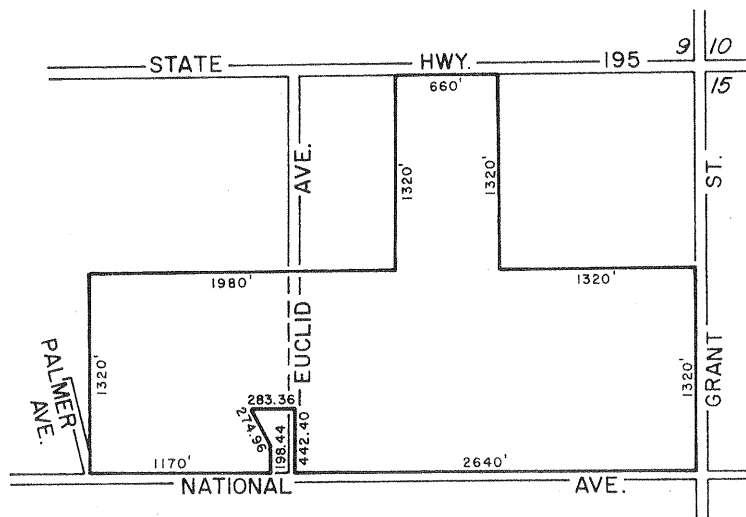
- AMENDMENT NO. 1 , NOVEMBER 17, 1969, MAP NO. 40
- CORRECTED FEBRUARY 24, 1970 BY MAP NO. 40 (a)
- CORRECTED AUGUST 3, 1970 BY MAP NO. 40 (b)
- AMENDMENT NO. 2 , FEBRUARY 24, 1970, MAP NO. 91
- AMENDMENT NO. 3 , SEPTEMBER 21, 1970 , MAP NO. 109
- AMENDMENT NO. 4, FEBRUARY 8, 1971, MAP NO. 128

ADOPTED ON APRIL 14, 1969
 BY THE BOARD OF SUPERVISORS
 OF THE COUNTY OF RIVERSIDE,
 STATE OF CALIFORNIA

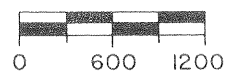
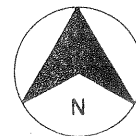


MAP NO. 129 COACHELLA VALLEY AGRICULTURAL PRESERVE NO. 15

SEC. 16
T. 7S., - R. 9E.

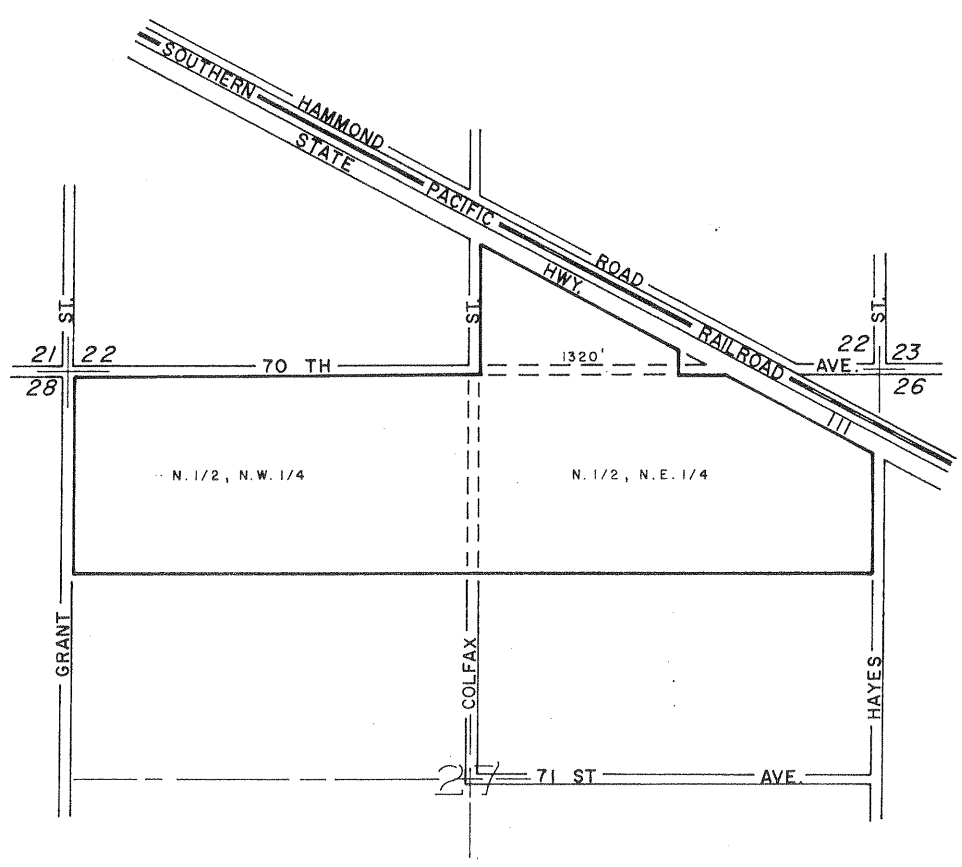


ADOPTED ON FEBRUARY 16, 1971
BY THE BOARD OF SUPERVISORS
OF THE COUNTY OF RIVERSIDE,
STATE OF CALIFORNIA

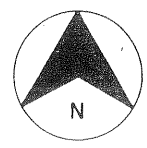


MAP NO. 130 COACHELLA VALLEY AGRICULTURAL PRESERVE NO. 16

T. 7 S., - R. 9 E.

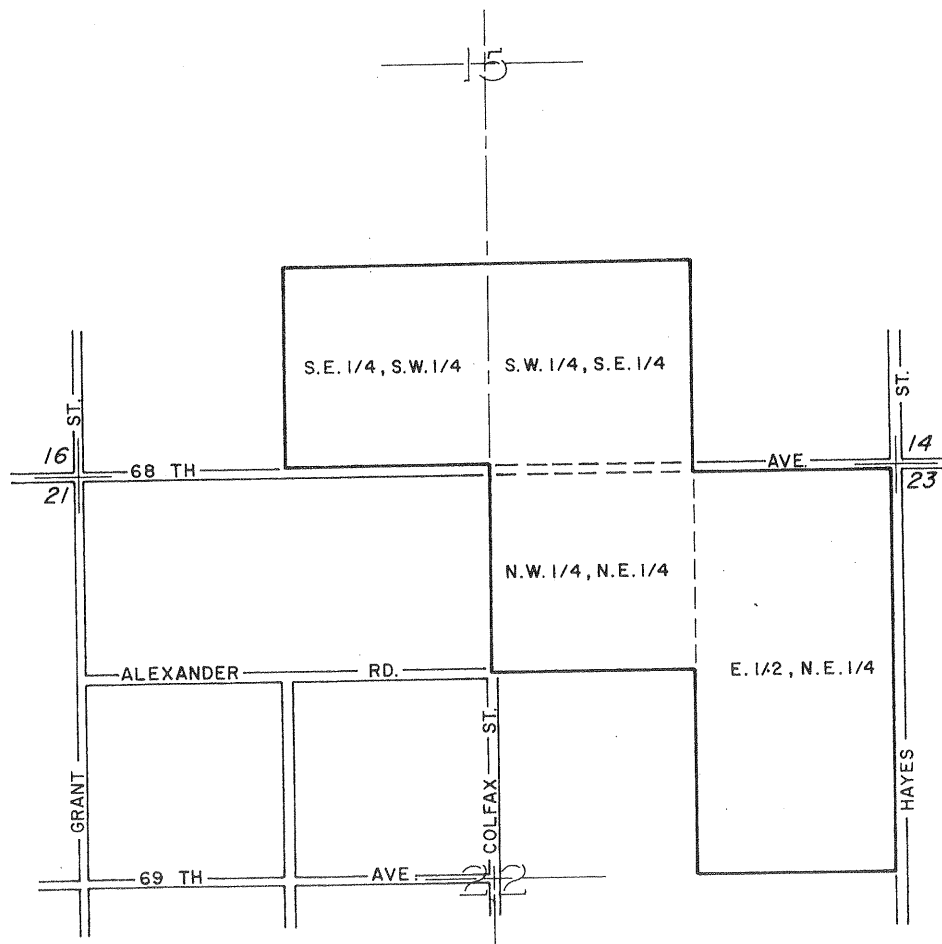


ADOPTED ON FEBRUARY 16, 1971
BY THE BOARD OF SUPERVISORS
OF THE COUNTY OF RIVERSIDE,
STATE OF CALIFORNIA

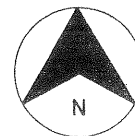


MAP NO. 131 COACHELLA VALLEY AGRICULTURAL PRESERVE NO. 17

T. 7 S., - R. 9 E.



ADOPTED ON FEBRUARY 16, 1971
BY THE BOARD OF SUPERVISORS
OF THE COUNTY OF RIVERSIDE,
STATE OF CALIFORNIA



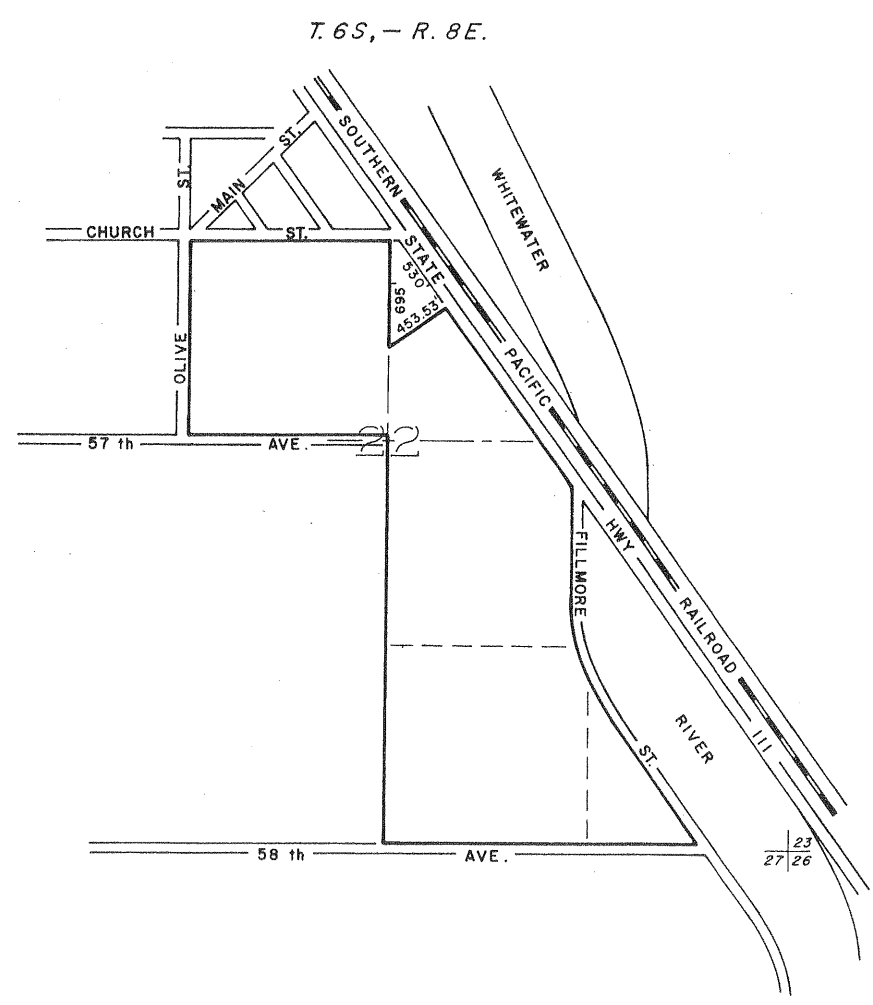
MAP NO. 132

COACHELLA VALLEY

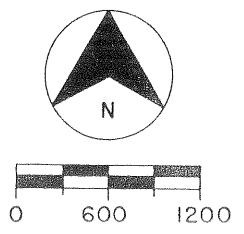
AGRICULTURAL

PRESERVE

NO. 18



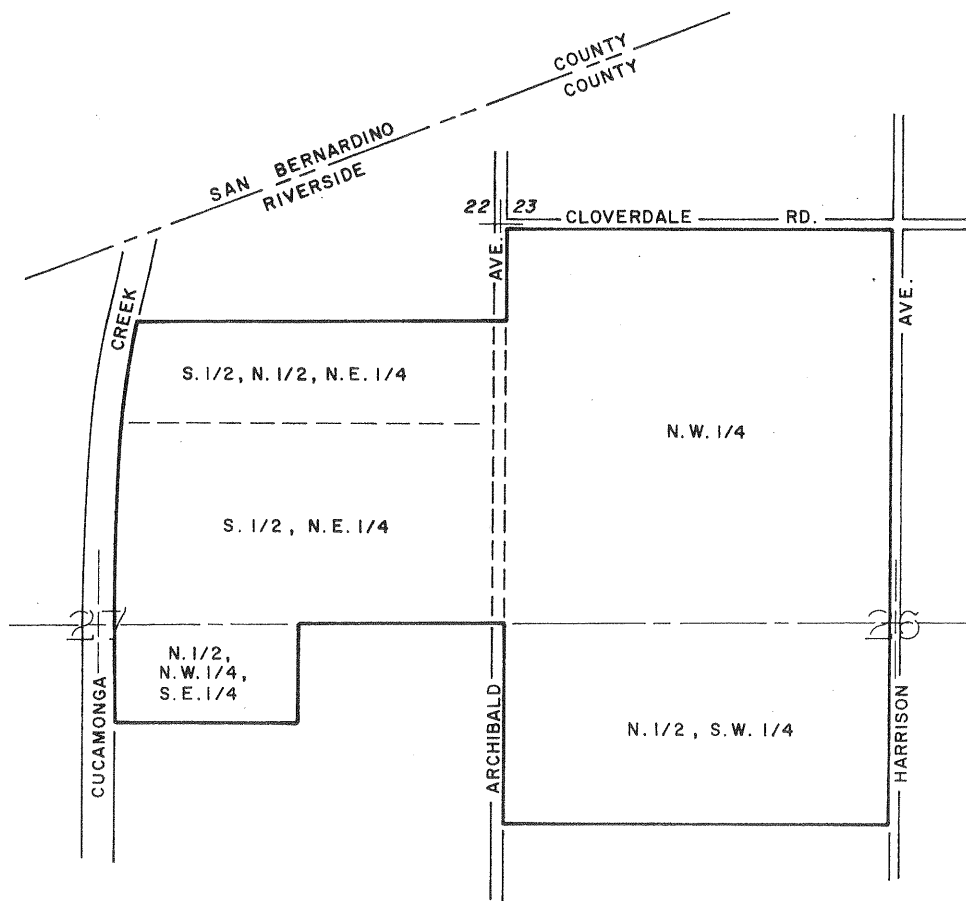
ADOPTED ON FEBRUARY 16, 1971
 BY THE BOARD OF SUPERVISORS
 OF THE COUNTY OF RIVERSIDE,
 STATE OF CALIFORNIA



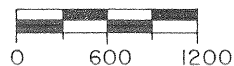
CAHUILLA
NO. 1
MAP NO. 133
DENIED

MAP NO. 134 MIRA LOMA AGRICULTURAL PRESERVE NO. 10

T. 2S, - R. 7W.

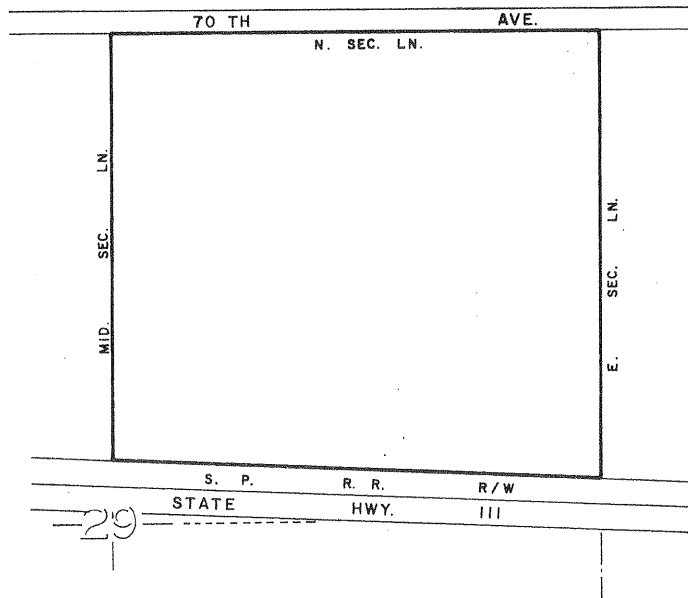


ADOPTED ON FEBRUARY 16, 1971
BY THE BOARD OF SUPERVISORS
OF THE COUNTY OF RIVERSIDE,
STATE OF CALIFORNIA

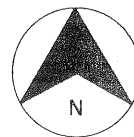


MAP NO. 135
COACHELLA VALLEY
AGRICULTURAL
PRESERVE
NO. 19

T 7 S - R 10 E

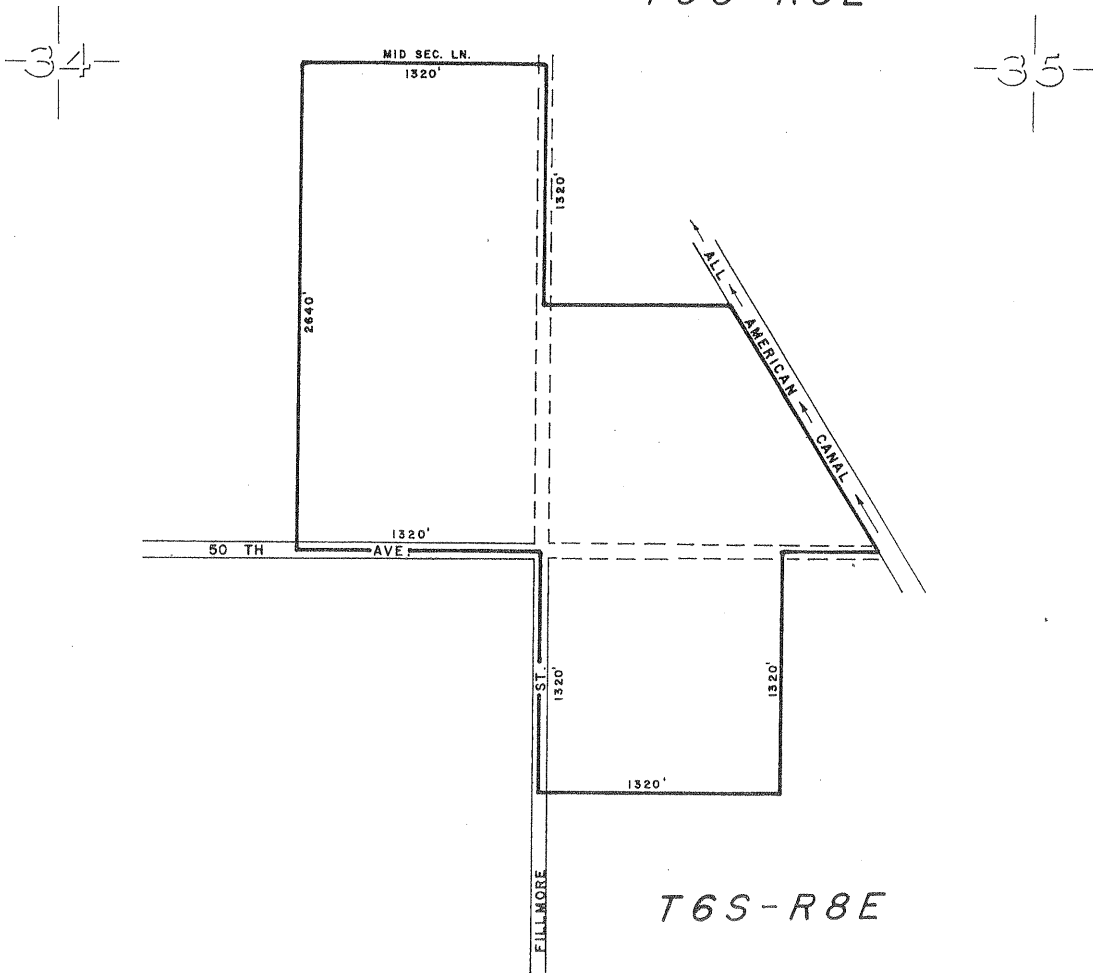


ADOPTED ON FEBRUARY 16, 1971
BY THE BOARD OF SUPERVISORS
OF THE COUNTY OF RIVERSIDE,
STATE OF CALIFORNIA



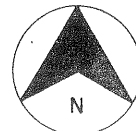
MAP NO. 136
COACHELLA VALLEY
AGRICULTURAL
PRESERVE
NO. 20

T5S-R8E



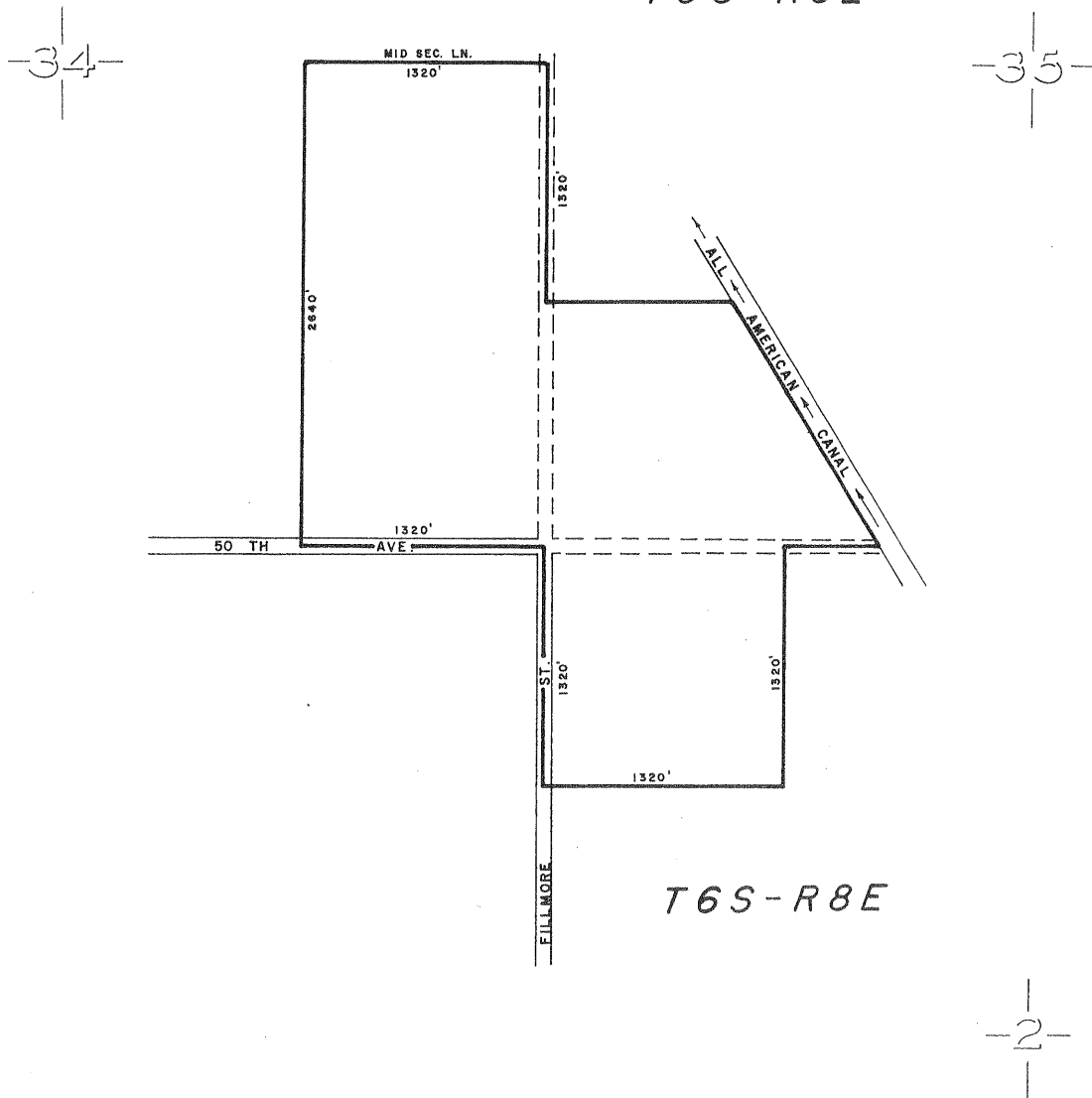
T6S-R8E

ADOPTED ON FEBRUARY 16, 1971
BY THE BOARD OF SUPERVISORS
OF THE COUNTY OF RIVERSIDE,
STATE OF CALIFORNIA

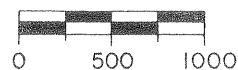
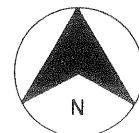


MAP NO. 136a COACHELLA VALLEY AGRICULTURAL PRESERVE NO. 20

T5S-R8E



ADOPTED ON MARCH 8, 1977
BY THE BOARD OF SUPERVISORS
OF THE COUNTY OF RIVERSIDE,
STATE OF CALIFORNIA

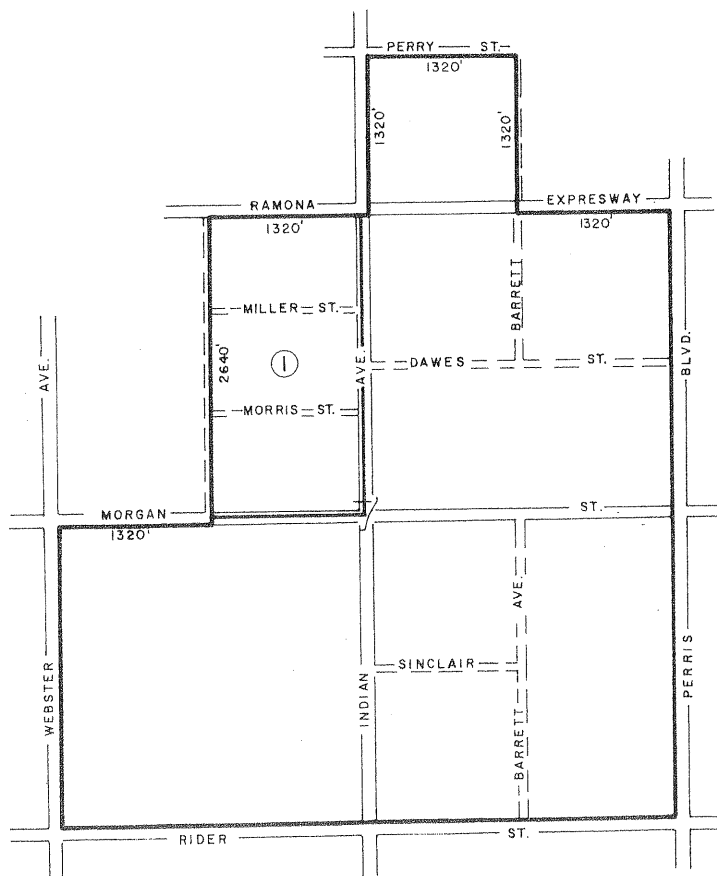


MAP NO 56 PERRIS VALLEY AGRICULTURAL PRESERVE

NO 1

AMENDED BY MAP NO. 137

T4S-R3W



AMENDMENT NO. 1 DELETED ON DEC. 28, 1970, MAP NO. 137

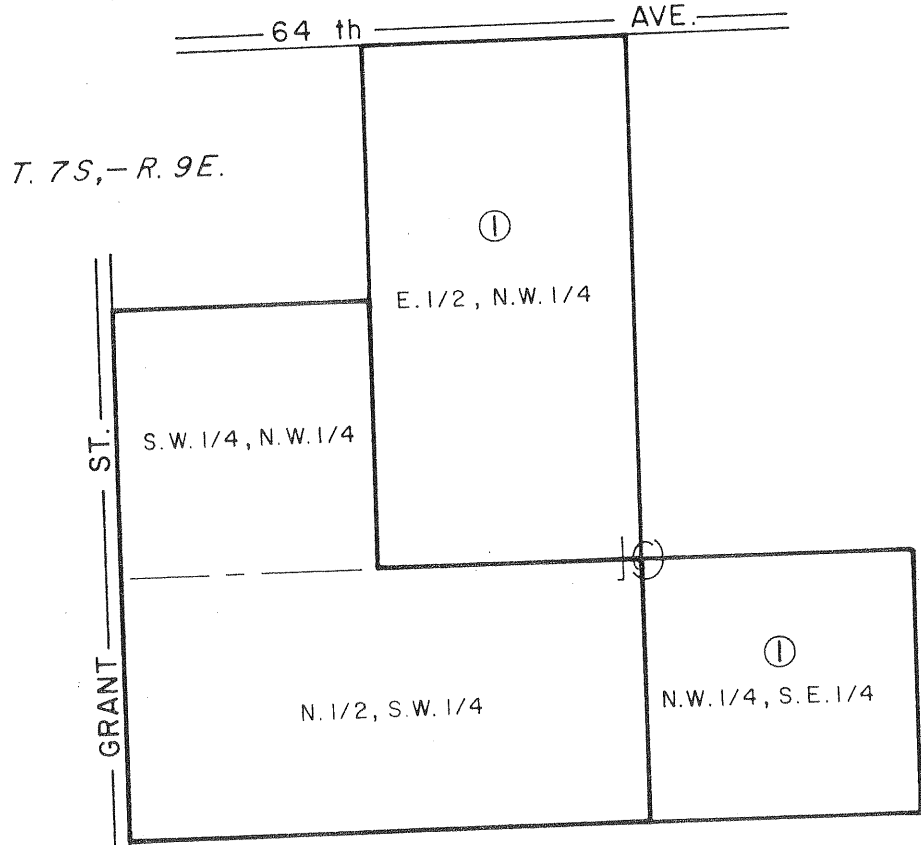
ADOPTED ON FEBRUARY 24, 1970
BY THE BOARD OF SUPERVISORS
OF THE COUNTY OF RIVERSIDE,
STATE OF CALIFORNIA



SCALE IN FEET

MAP NO 123 COACHELLA VALLEY AGRICULTURAL PRESERVE NO. 12

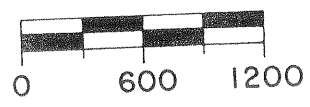
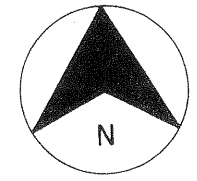
AMENDED BY MAP NO. 138



ANNEXATIONS

AMENDMENT NO. 1, FEB. 8, 1971, MAP NO. 138

ADOPTED ON FEBRUARY 8, 1971
BY THE BOARD OF SUPERVISORS
OF THE COUNTY OF RIVERSIDE,
STATE OF CALIFORNIA



MAP NO. 139
TEMECULA
NO. 1
DENIED

MAP NO 140

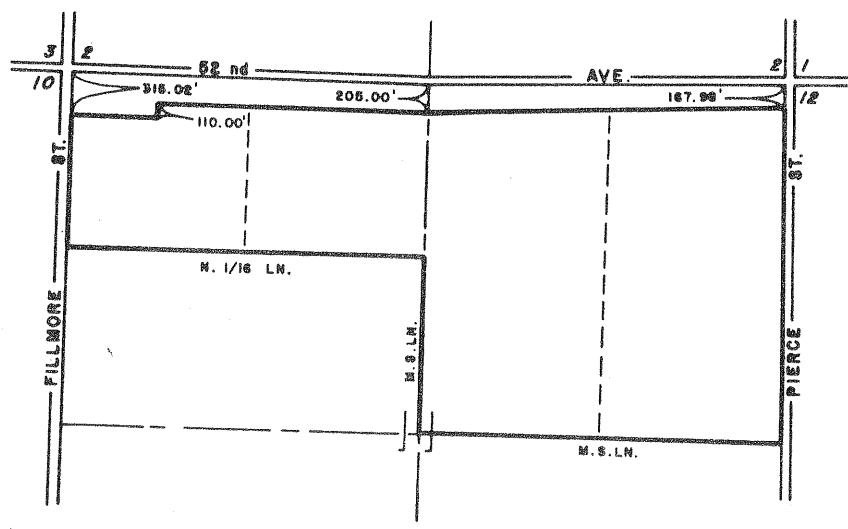
COACHELLA VALLEY

AGRICULTURAL

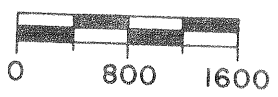
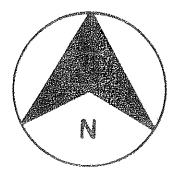
PRESERVE

NO. 21

T. 6S, - R. 8E.

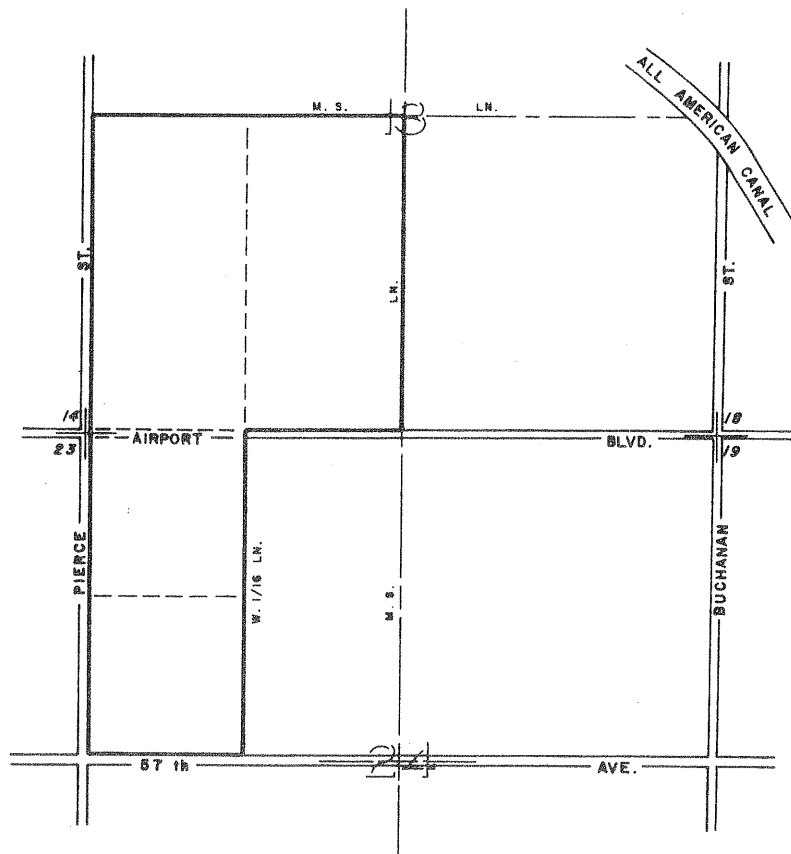


ADOPTED ON JANUARY 4, 1972
 BY THE BOARD OF SUPERVISORS
 OF THE COUNTY OF RIVERSIDE,
 STATE OF CALIFORNIA

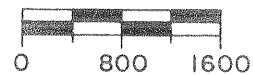
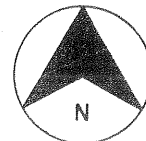


MAP NO 141 COACHELLA VALLEY AGRICULTURAL PRESERVE NO. 22

T. 6 S., - R. 8 E.



ADOPTED ON JANUARY 4, 1972
BY THE BOARD OF SUPERVISORS
OF THE COUNTY OF RIVERSIDE,
STATE OF CALIFORNIA



RANCHO CALIFORNIA

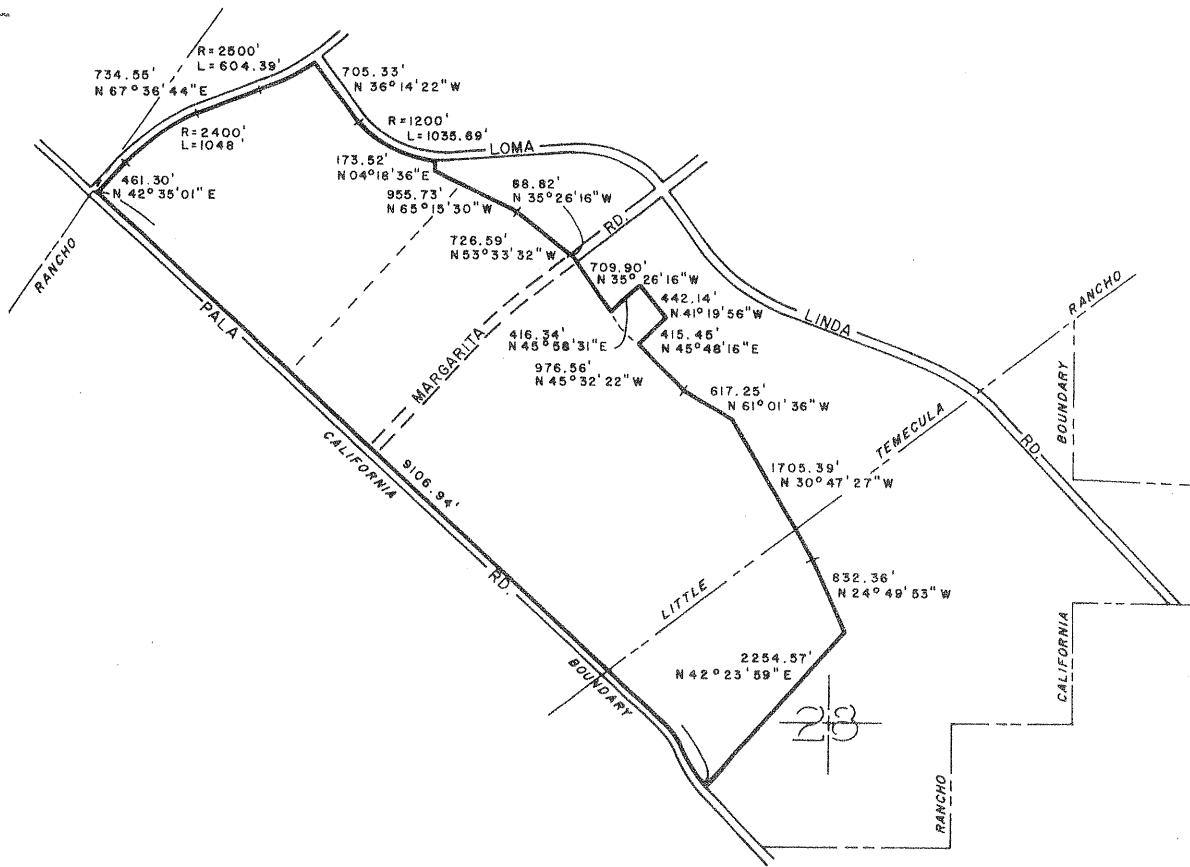
NO. 6

MAP NO. 142

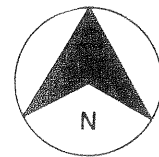
DENIED

MAP NO. 143 TEMECULA AGRICULTURAL PRESERVE NO. 2

LITTLE TEMECULA RANCHO



ADOPTED ON JANUARY 11, 1972
BY THE BOARD OF SUPERVISORS
OF THE COUNTY OF RIVERSIDE,
STATE OF CALIFORNIA



MAP NO 58

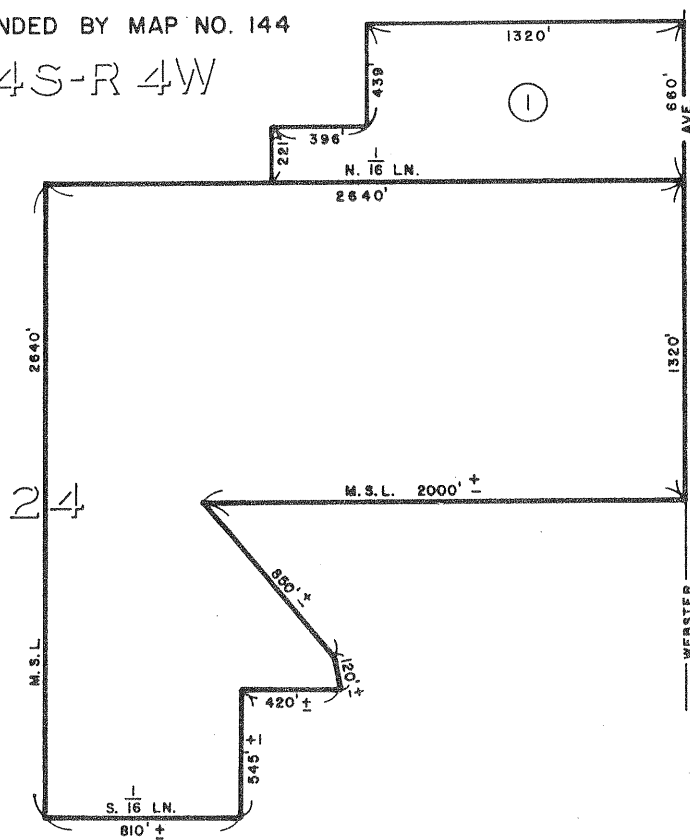
PERRIS VALLEY

AGRICULTURAL PRESERVE

NO 3

AMENDED BY MAP NO. 144

T 4S-R 4W



ANNEXATIONS

AMENDMENT NO. 1 JAN. 11, 1972, MAP NO. 144

ADOPTED ON FEBRUARY 24, 1970
 BY THE BOARD OF SUPERVISORS
 OF THE COUNTY OF RIVERSIDE,
 STATE OF CALIFORNIA



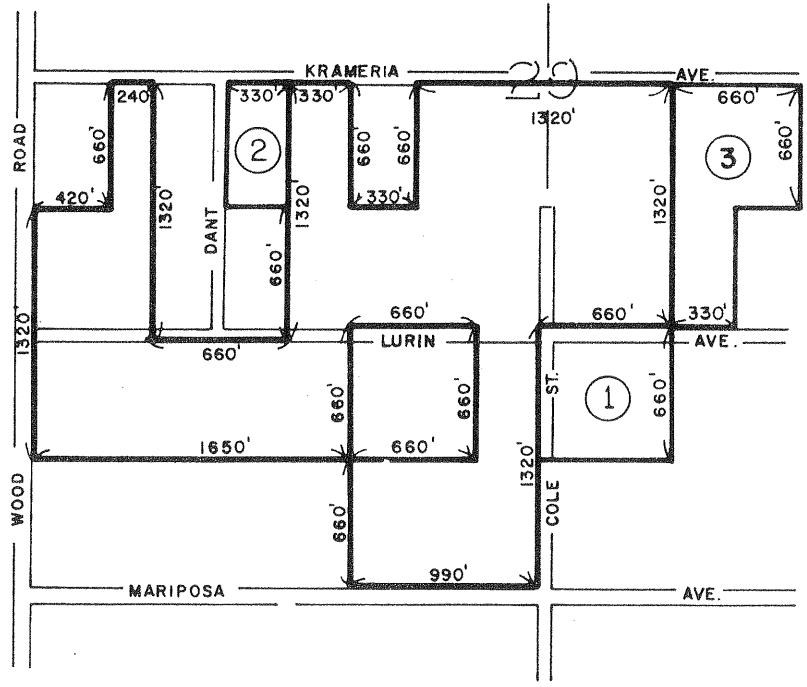
SCALE IN FEET

MAP NO 90 WOODCREST AGRICULTURAL PRESERVE

NO. 7

AMENDED BY MAP NO. 104, 145, 165


T 3 S - R 4 W



ANNEXATIONS

- AMENDMENT NO. 1, JUNE 15, 1970, MAP NO. 104
- AMENDMENT NO. 2, JAN. 11, 1972, MAP NO. 145
- AMENDMENT NO. 3, MAP NO. 165

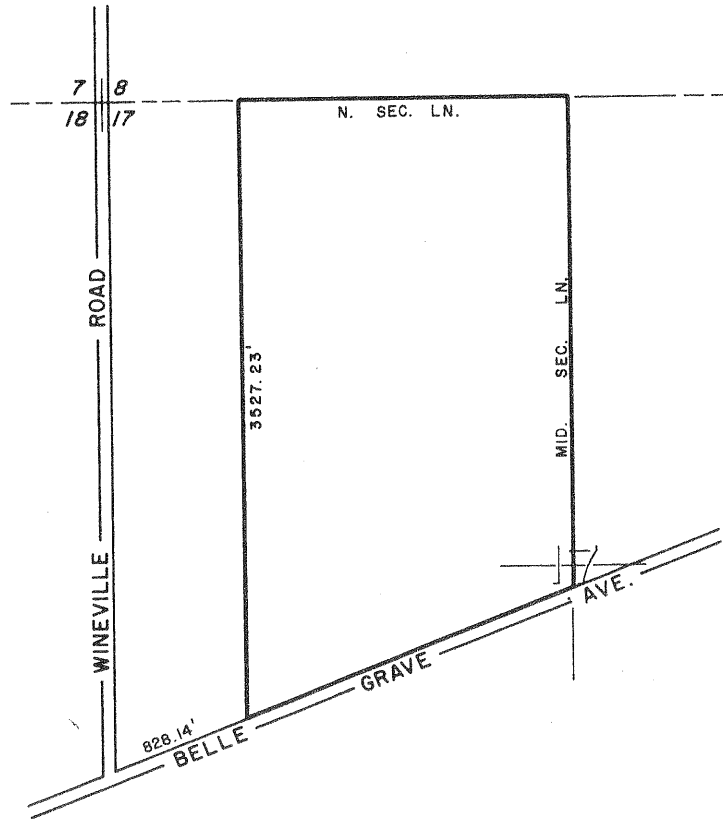
ADOPTED ON FEBRUARY 24, 1970
 BY THE BOARD OF SUPERVISORS
 OF THE COUNTY OF RIVERSIDE,
 STATE OF CALIFORNIA



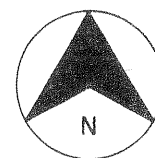
SCALE IN FEET

MAP NO. 146
MIRA LOMA
AGRICULTURAL
PRESERVE
NO. II

T. 2S, - R. 6W.



ADOPTED ON JANUARY 11, 1972
BY THE BOARD OF SUPERVISORS
OF THE COUNTY OF RIVERSIDE,
STATE OF CALIFORNIA



MAP NO. 147

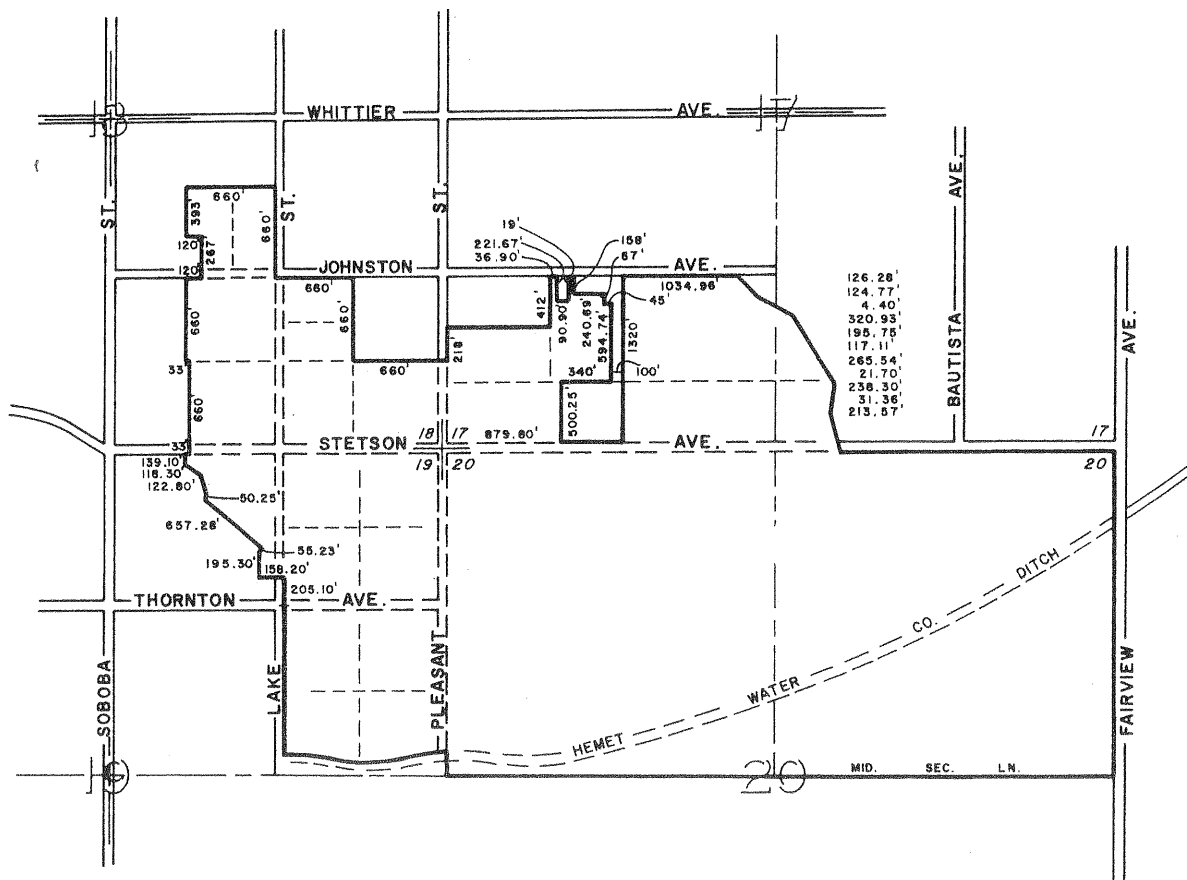
BAUTISTA CANYON

AGRICULTURAL

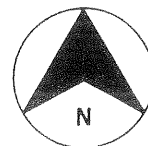
PRESERVE

NO. 2

T. 5 S., - R. 1 E.



ADOPTED ON JANUARY 18, 1972
 BY THE BOARD OF SUPERVISORS
 OF THE COUNTY OF RIVERSIDE,
 STATE OF CALIFORNIA



MIRA LOMA AGRICULTURAL PRESERVE

NO. 2

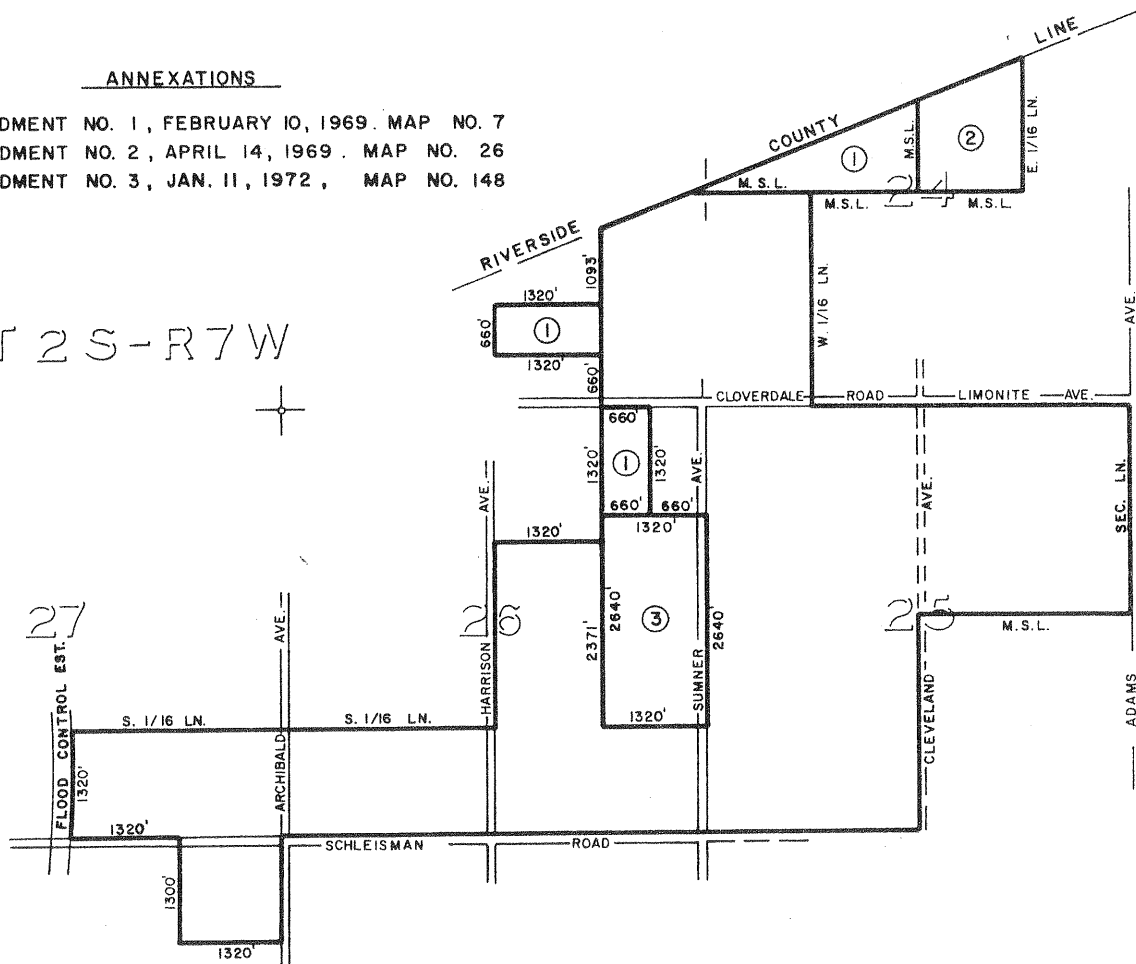
MAP NO. 3

AMENDED BY MAPS 7, 26, 148

ANNEXATIONS

AMENDMENT NO. 1, FEBRUARY 10, 1969. MAP NO. 7
AMENDMENT NO. 2, APRIL 14, 1969. MAP NO. 26
AMENDMENT NO. 3, JAN. 11, 1972, MAP NO. 148

T 2 S - R 7 W



27

34

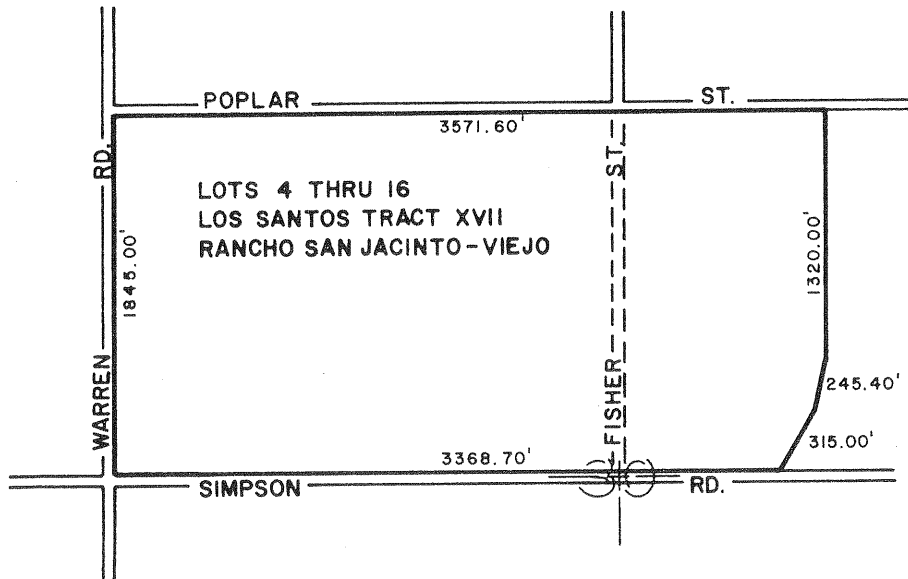
ADOPTED ON FEBRUARY 5, 1968
BY THE BOARD OF SUPERVISORS
OF THE COUNTY OF RIVERSIDE,
STATE OF CALIFORNIA



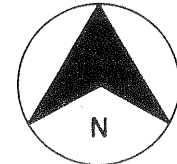
SCALE IN FEET

MAP NO. 149 WINCHESTER AGRICULTURAL PRESERVE NO. 15

T. 5S, - R. 1W.



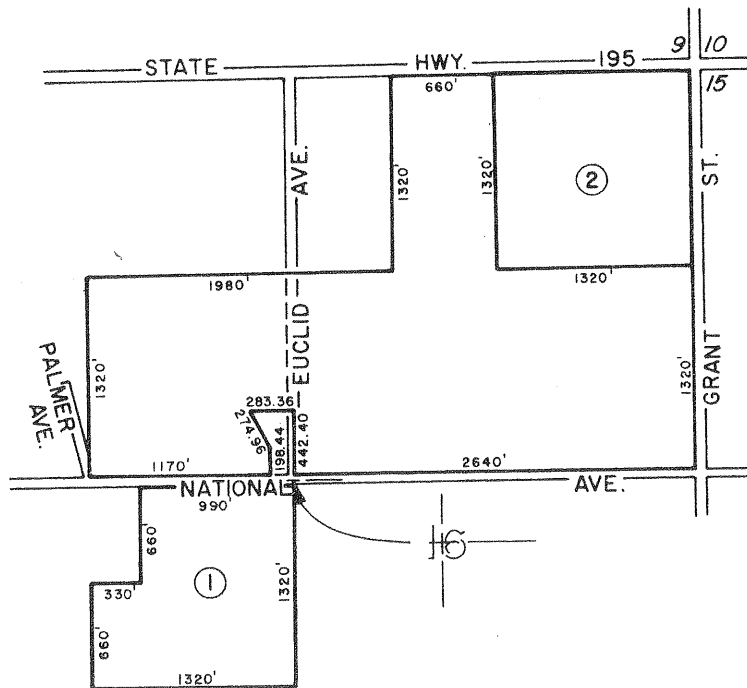
ADOPTED ON JANUARY 11, 1972
BY THE BOARD OF SUPERVISORS
OF THE COUNTY OF RIVERSIDE,
STATE OF CALIFORNIA



MAP NO. 129 COACHELLA VALLEY AGRICULTURAL PRESERVE NO. 15

AMENDED BY MAP NO. 150, 181

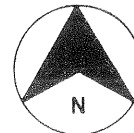
SEC. 16
T. 7S, - R. 9E.



ANNEXATIONS

AMENDMENT NO. 1, JAN. 11, 1972, MAP NO. 150
AMENDMENT NO. 2, MAP NO. 181

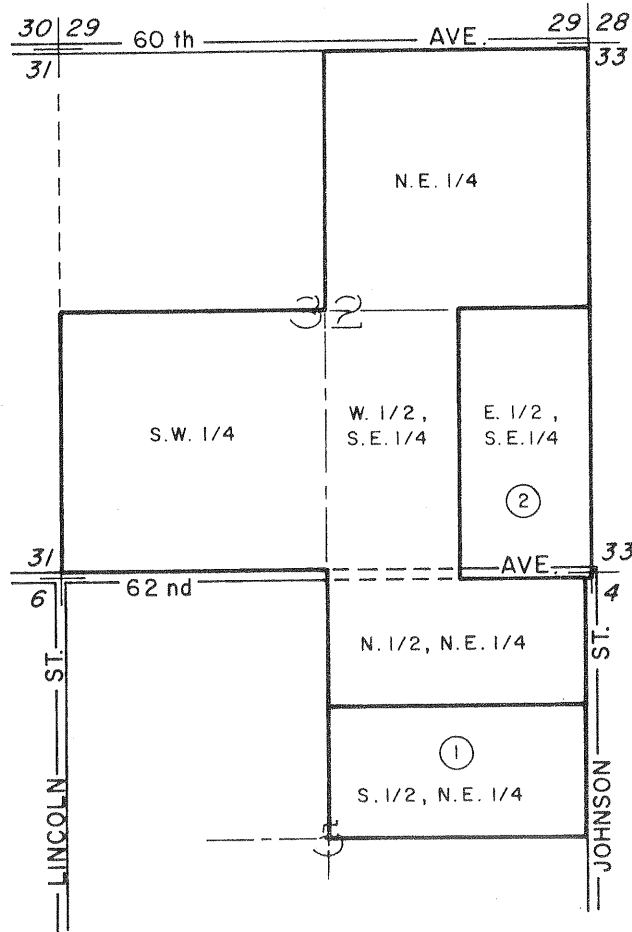
ADOPTED ON FEBRUARY 16, 1971
BY THE BOARD OF SUPERVISORS
OF THE COUNTY OF RIVERSIDE,
STATE OF CALIFORNIA



MAP NO 121 COACHELLA VALLEY AGRICULTURAL PRESERVE NO 10

AMENDED BY MAP NO. 151, 219

T. 6S, - R. 9E.



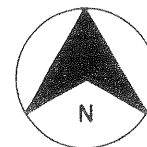
T. 7S, - R. 9E.

ANNEXATIONS

AMENDMENT NO. 1
JAN. 11, 1972
MAP NO. 151

AMENDMENT NO. 2
MAP NO. 219

ADOPTED ON FEBRUARY 8, 1971
BY THE BOARD OF SUPERVISORS
OF THE COUNTY OF RIVERSIDE,
STATE OF CALIFORNIA



MAP NO 152

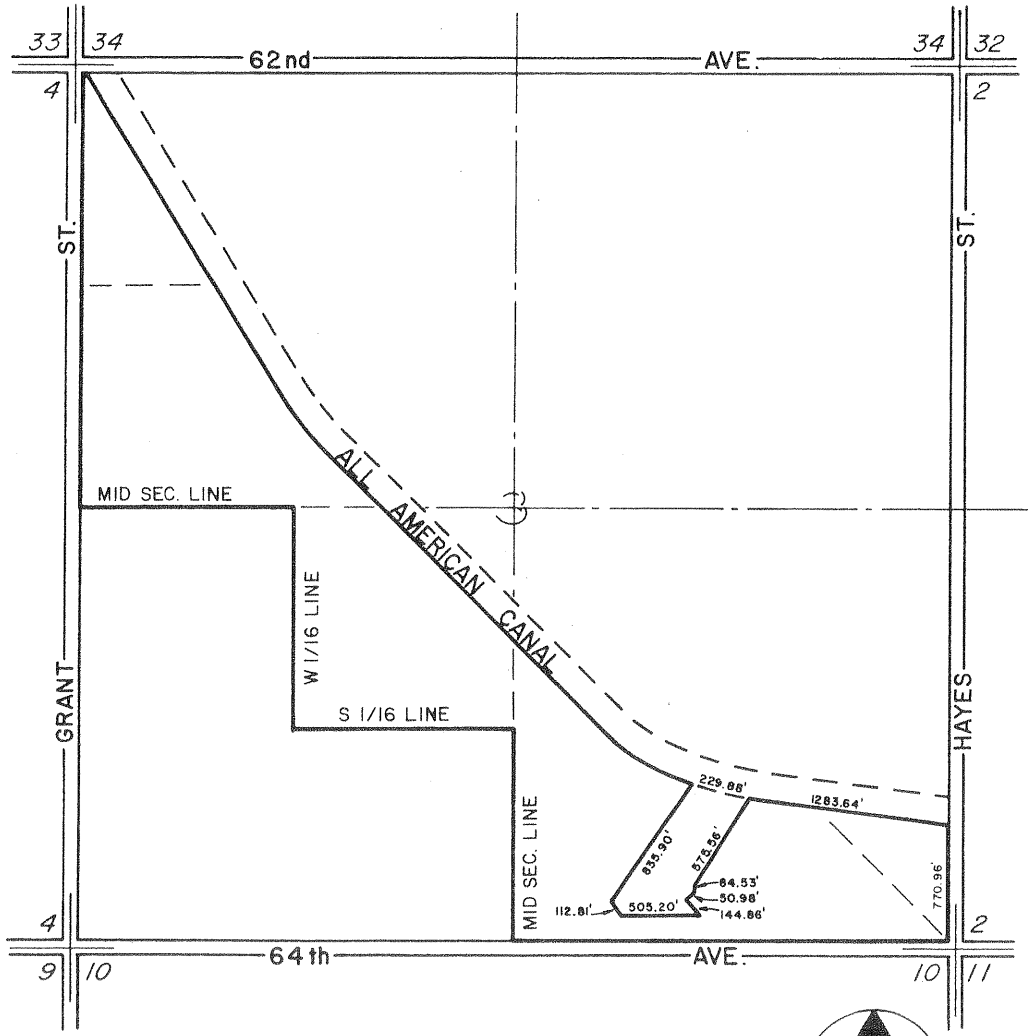
COACHELLA VALLEY

AGRICULTURAL

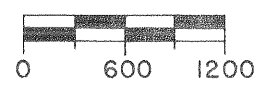
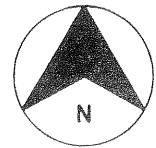
PRESERVE

NO 23

T. 7 S - R. 9 E

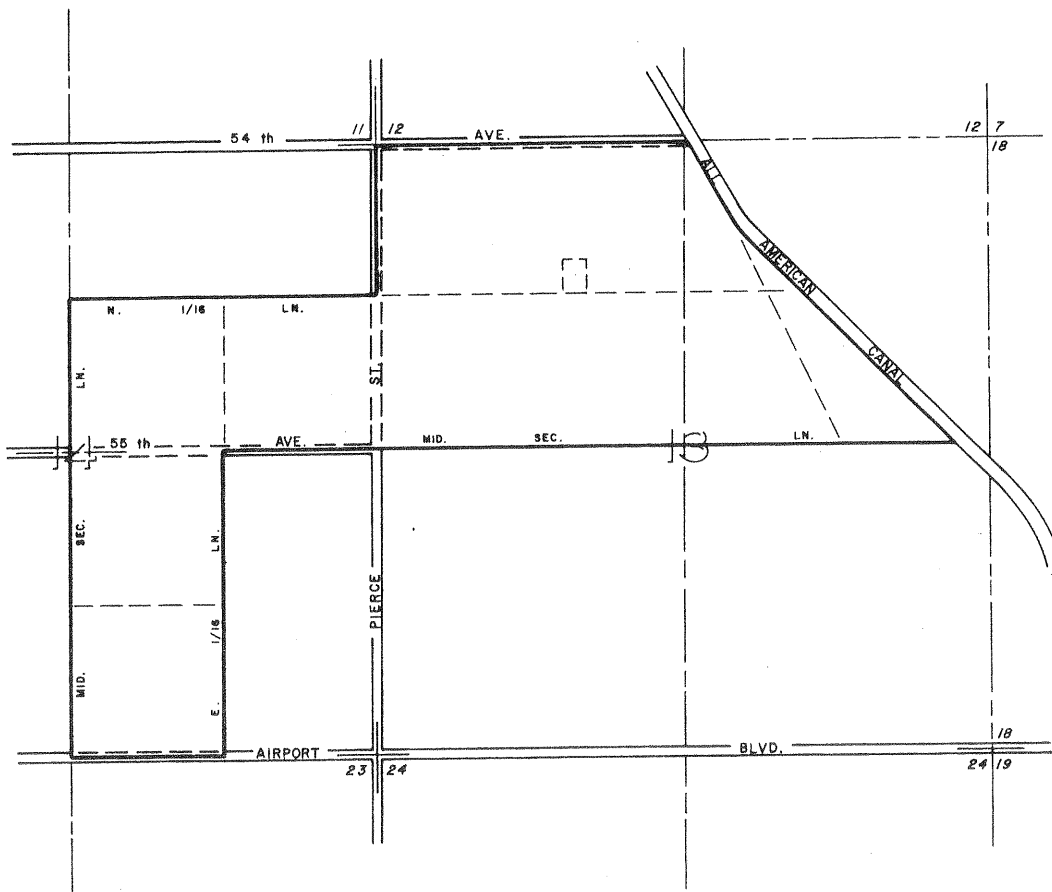


ADOPTED ON JANUARY 18, 1972
 BY THE BOARD OF SUPERVISORS
 OF THE COUNTY OF RIVERSIDE,
 STATE OF CALIFORNIA

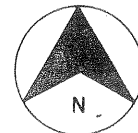


MAP NO. 153 COACHELLA VALLEY AGRICULTURAL PRESERVE NO. 24

T. 6 S., - R. 8 E.



ADOPTED ON JANUARY 11, 1972
BY THE BOARD OF SUPERVISORS
OF THE COUNTY OF RIVERSIDE,
STATE OF CALIFORNIA



MAP NO 154

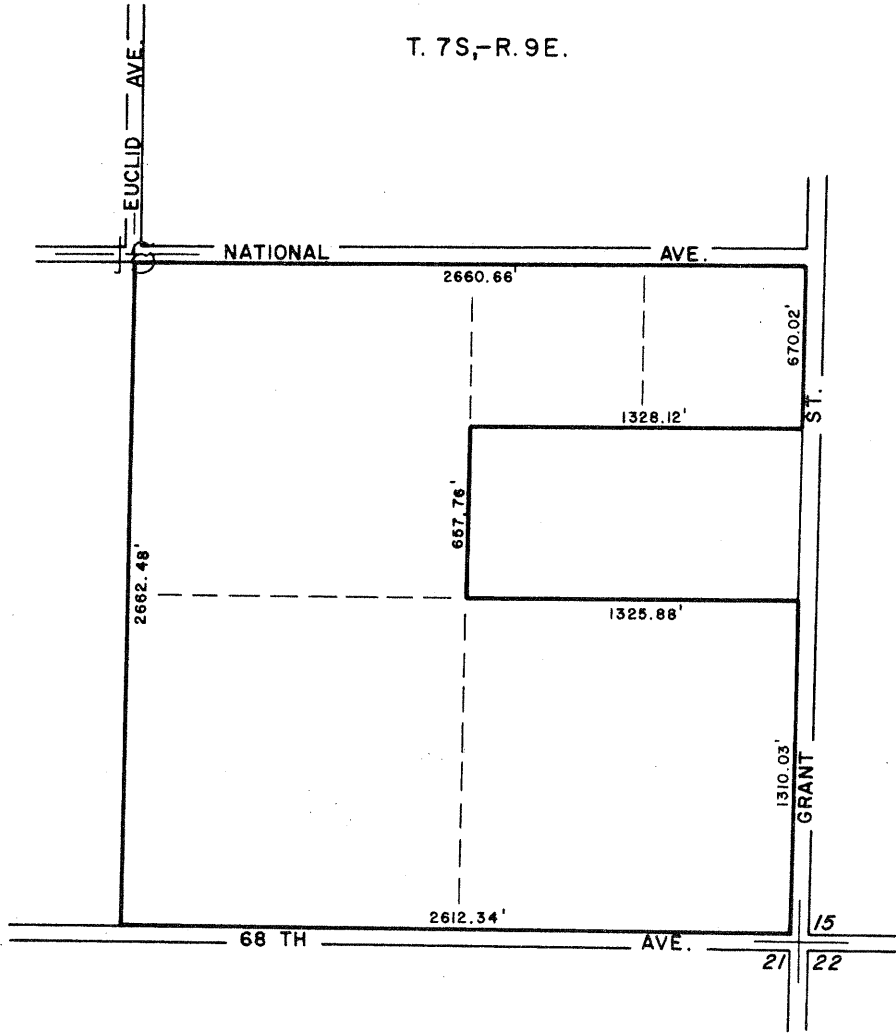
COACHELLA VALLEY

AGRICULTURAL

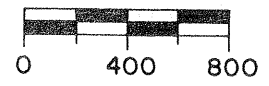
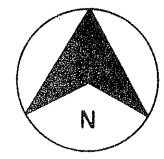
PRESERVE

NO. 25

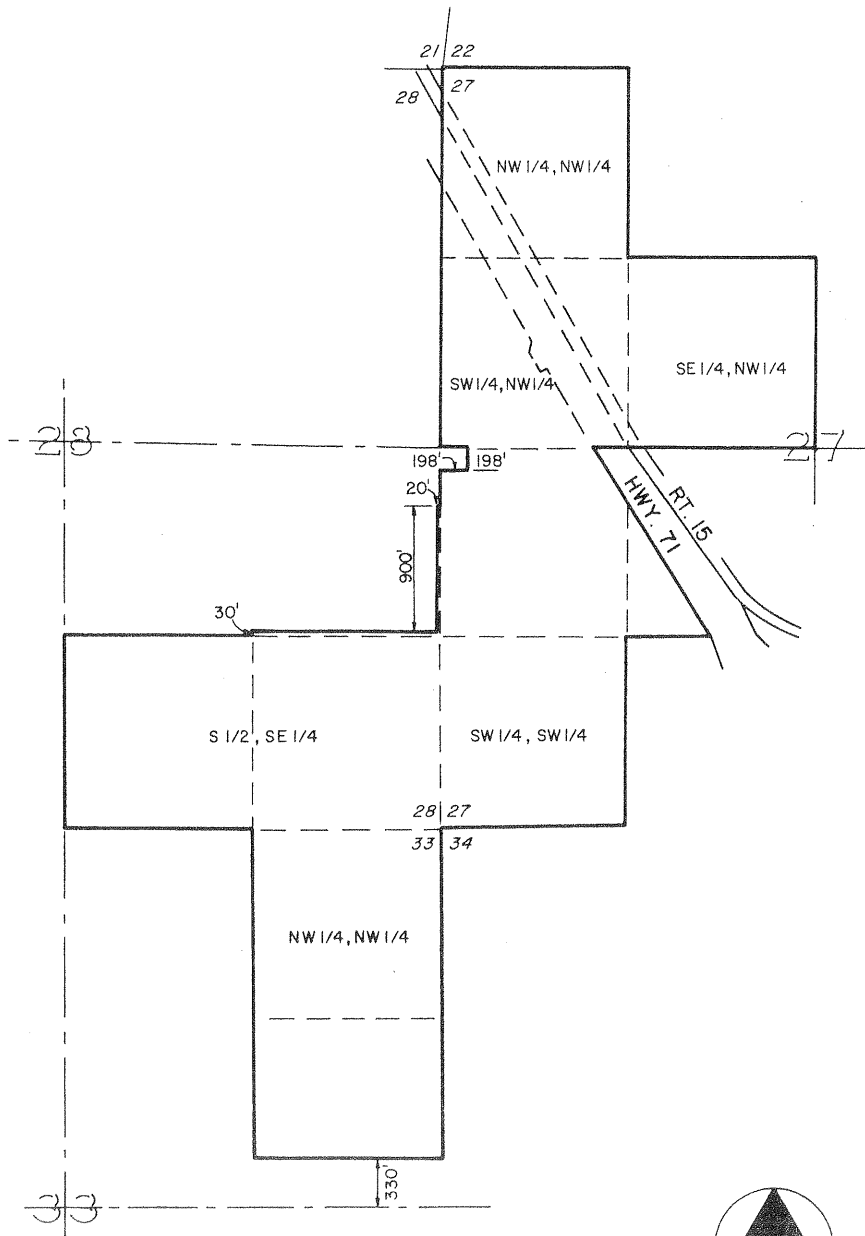
T. 7S, -R. 9E.



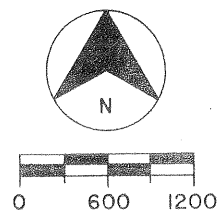
ADOPTED ON JANUARY 11, 1972
 BY THE BOARD OF SUPERVISORS
 OF THE COUNTY OF RIVERSIDE,
 STATE OF CALIFORNIA



MAP NO 155 TEMESCAL CANYON AGRICULTURAL PRESERVE NO 2



ADOPTED ON JANUARY 18, 1972
 BY THE BOARD OF SUPERVISORS
 OF THE COUNTY OF RIVERSIDE,
 STATE OF CALIFORNIA



MAP NO 156

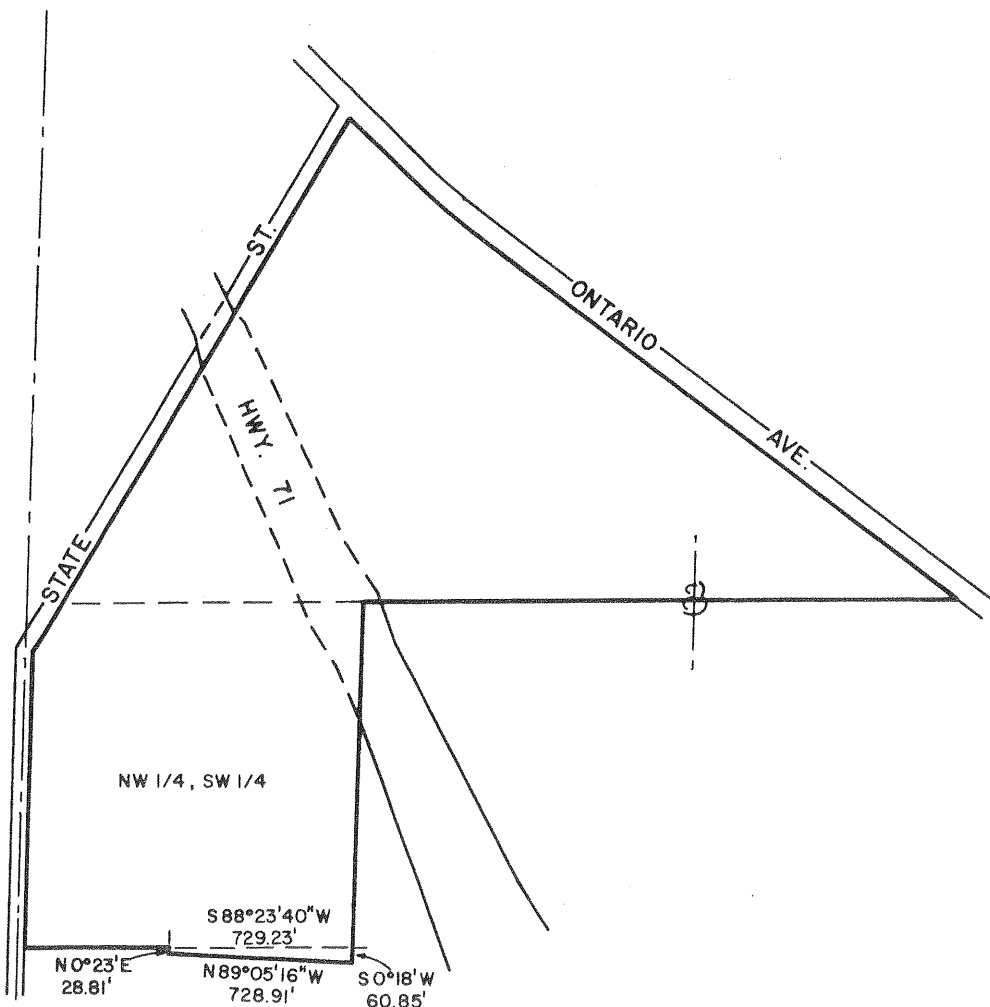
TEMESCAL CANYON

AGRICULTURAL

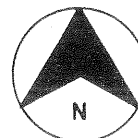
PRESERVE

NO 3

T. 4S - R. 6W



ADOPTED ON JANUARY 18, 1972
 BY THE BOARD OF SUPERVISORS
 OF THE COUNTY OF RIVERSIDE,
 STATE OF CALIFORNIA



MAP NO 156

TEMESCAL CANYON

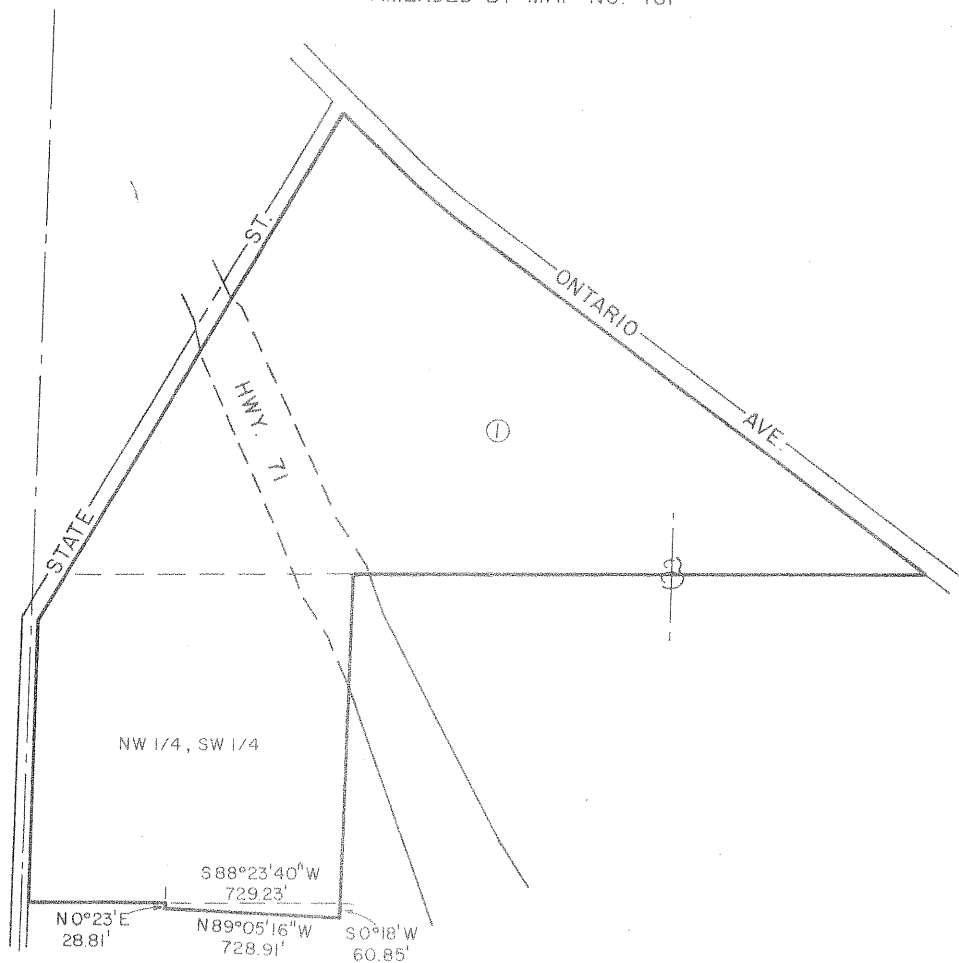
AGRICULTURAL

PRESERVE

NO 3


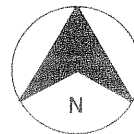
T. 4S - R. 6W

AMENDED BY MAP NO. 481



AMENDMENT NO. 1, (DELETION) AUTHORIZED ON APRIL 4, 1978
 (EFFECTIVE ON JUNE 27, 1978) MAP NO. 481

ADOPTED ON JANUARY 18, 1972
 BY THE BOARD OF SUPERVISORS
 OF THE COUNTY OF RIVERSIDE,
 STATE OF CALIFORNIA



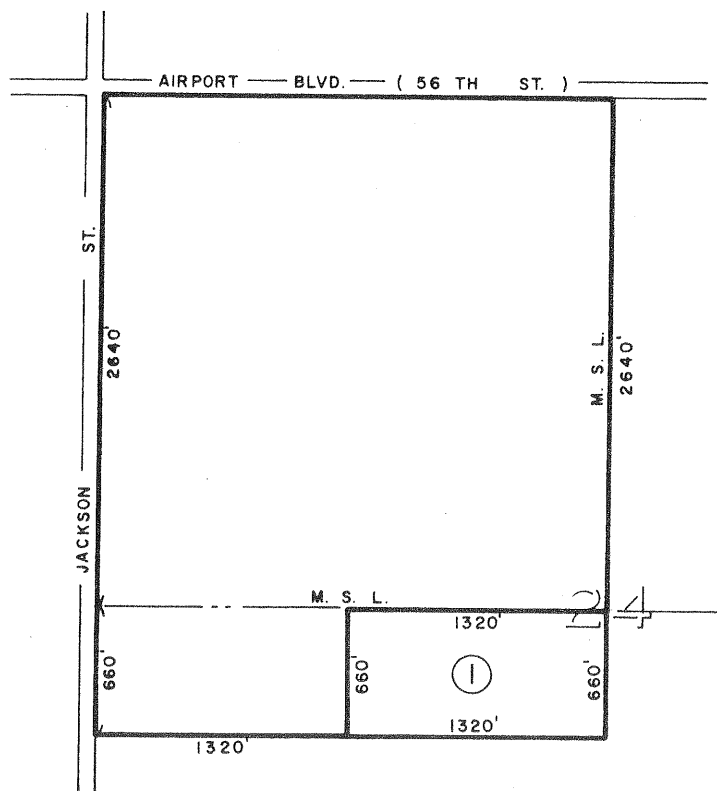
MAP NO 106 COACHELLA VALLEY AGRICULTURAL PRESERVE NO. 6

AMENDED BY MAP NO. 157

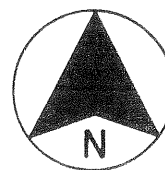
T 6 S - R 7 E

ANNEXATIONS

AMENDMENT NO. 1
JAN. 11, 1972
MAP NO. 157



ADOPTED ON JULY 6, 1970
BY THE BOARD OF SUPERVISORS
OF THE COUNTY OF RIVERSIDE,
STATE OF CALIFORNIA



SCALE IN FEET

SANTA ROSA

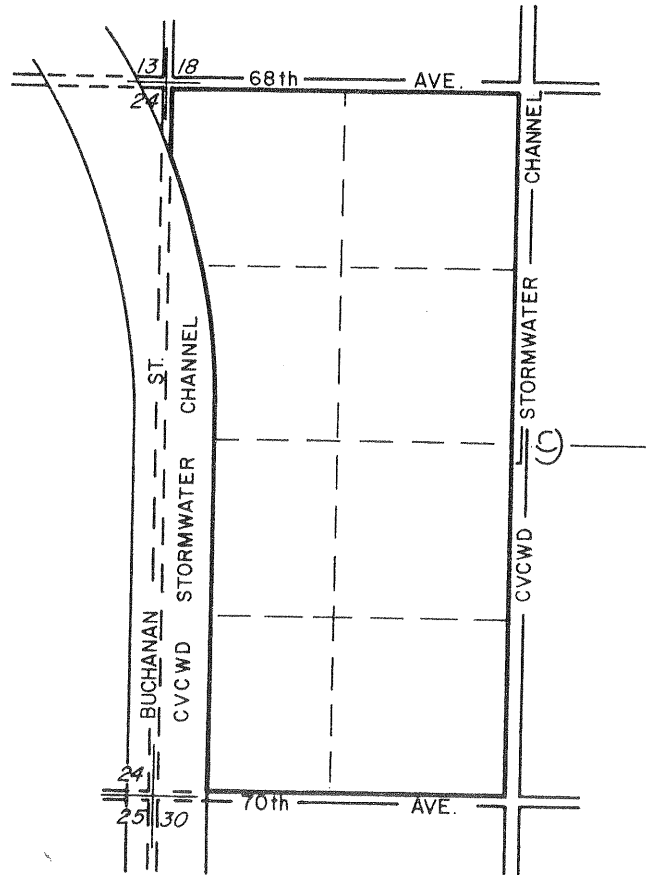
NO. 1

MAP NO. 158

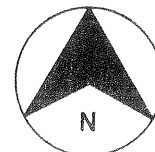
DENIED

MAP NO 159 COACHELLA VALLEY AGRICULTURAL PRESERVE NO 26

T. 7S, — R. 9E

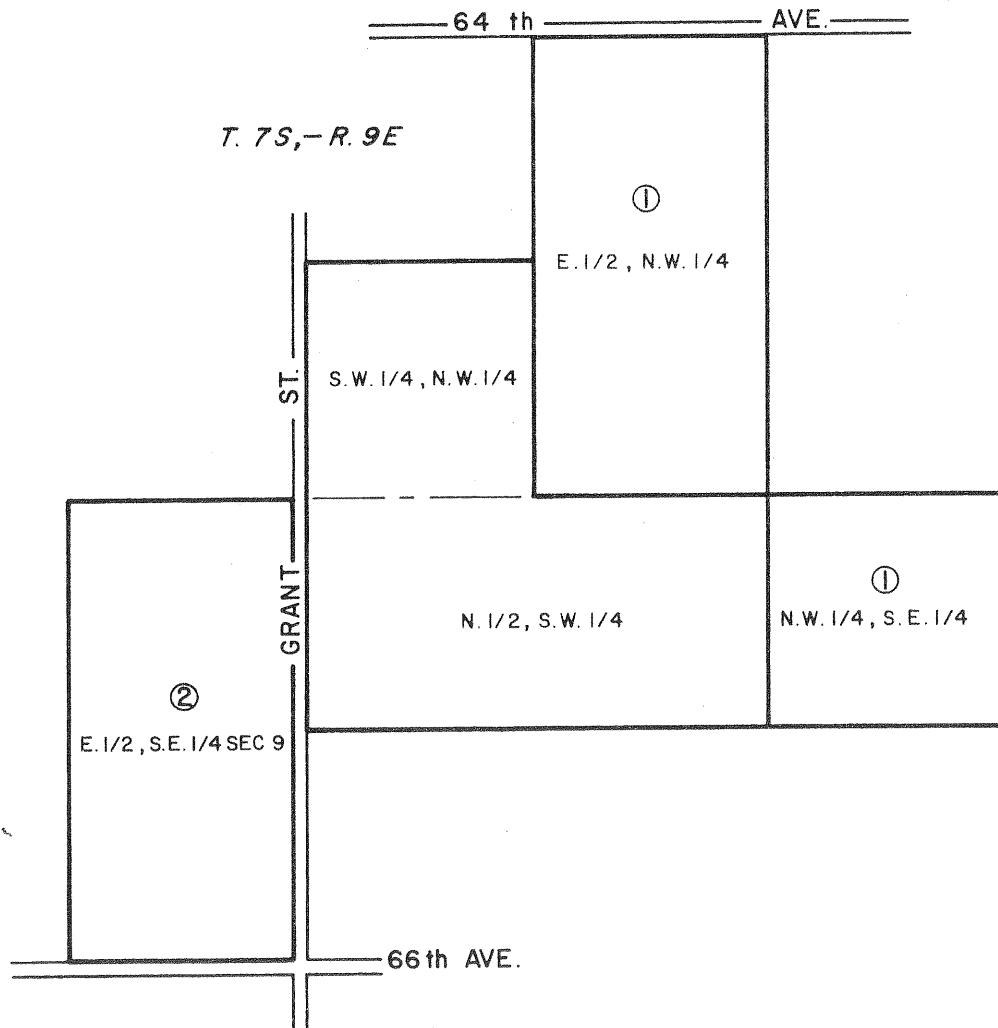


ADOPTED ON JANUARY 18, 1972
BY THE BOARD OF SUPERVISORS
OF THE COUNTY OF RIVERSIDE,
STATE OF CALIFORNIA



MAP NO 123 COACHELLA VALLEY AGRICULTURAL PRESERVE NO. 12

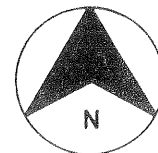
AMENDED BY MAP NO. 138, 160



ANNEXATIONS

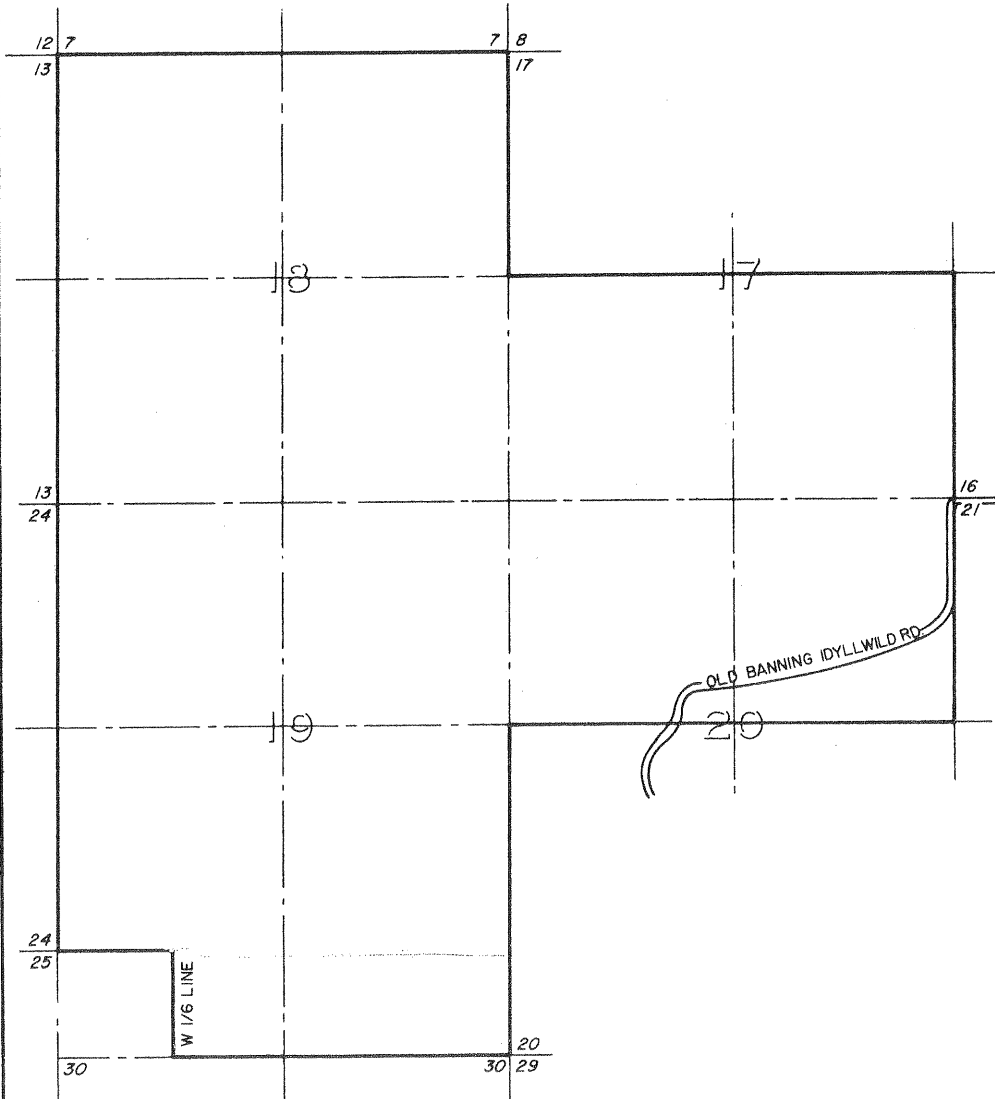
AMENDMENT NO. 1, FEB. 8, 1971, MAP NO. 138
AMENDMENT NO. 2, JAN. 18, 1972, MAP NO. 160

ADOPTED ON FEBRUARY 8, 1971
BY THE BOARD OF SUPERVISORS
OF THE COUNTY OF RIVERSIDE,
STATE OF CALIFORNIA

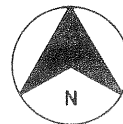


MAP NO 161 SAN GORGONIO PASS AGRICULTURAL PRESERVE NO 1

T. 3S - R. 1E



ADOPTED ON JANUARY 18, 1972
BY THE BOARD OF SUPERVISORS
OF THE COUNTY OF RIVERSIDE,
STATE OF CALIFORNIA



MAP NO 162

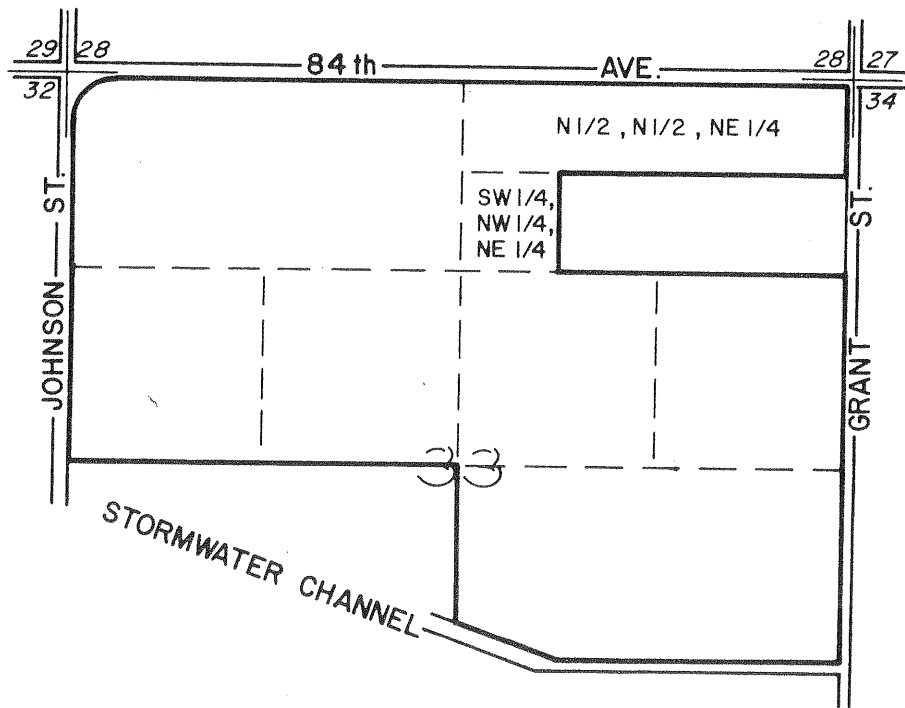
COACHELLA VALLEY

AGRICULTURAL

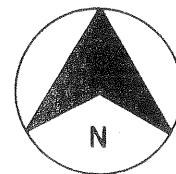
PRESERVE

NO 27

T. 8S — R. 9E



ADOPTED ON JANUARY 18, 1972
 BY THE BOARD OF SUPERVISORS
 OF THE COUNTY OF RIVERSIDE,
 STATE OF CALIFORNIA



MAP NO. 18

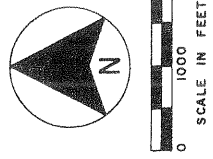
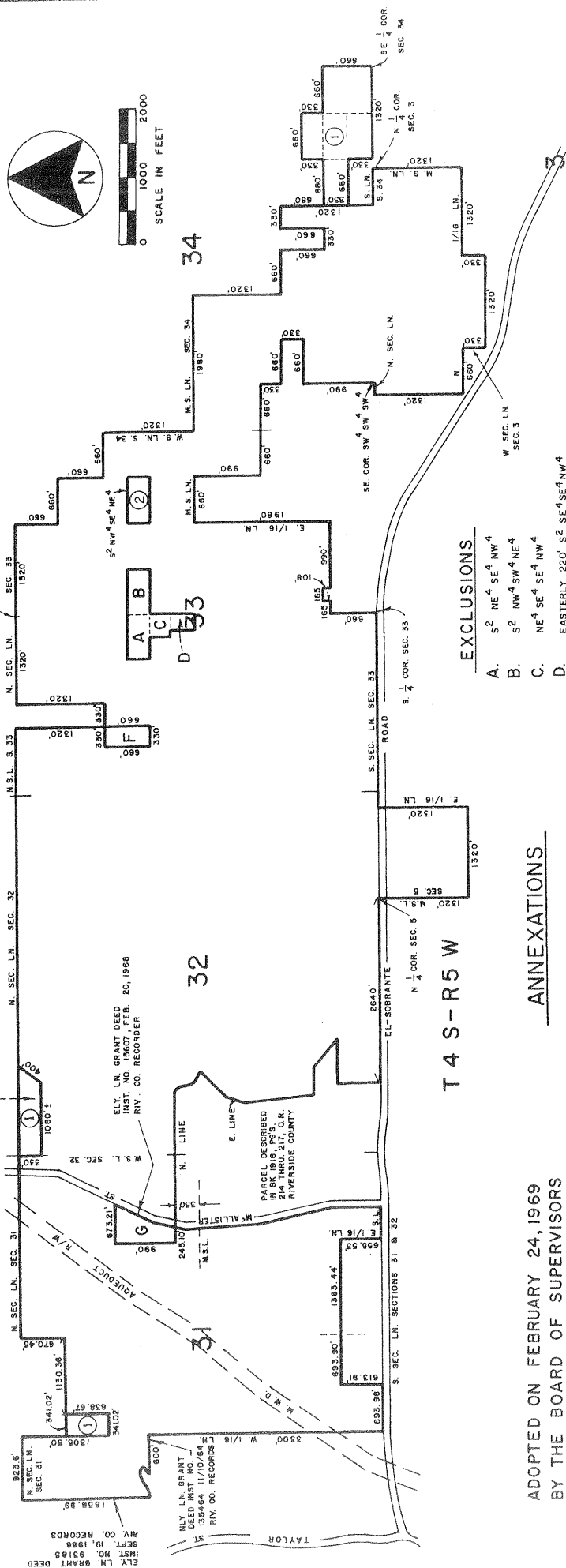
AMENDED BY MAP NO. 48, 163

EL SOBRIANTE

AGRICULTURAL PRESERVE NO. 1

T 3 S - R 5 W

S. 1/4 COR. SEC. 33
N. 1/4 COR. SEC. 33
N. SEC. LN. SEC. 32
N. SEC. LN. SEC. 31
N. SEC. LN. SEC. 30
N. SEC. LN. SEC. 29
N. SEC. LN. SEC. 28
N. SEC. LN. SEC. 27
N. SEC. LN. SEC. 26
N. SEC. LN. SEC. 25
N. SEC. LN. SEC. 24
N. SEC. LN. SEC. 23
N. SEC. LN. SEC. 22
N. SEC. LN. SEC. 21
N. SEC. LN. SEC. 20
N. SEC. LN. SEC. 19
N. SEC. LN. SEC. 18
N. SEC. LN. SEC. 17
N. SEC. LN. SEC. 16
N. SEC. LN. SEC. 15
N. SEC. LN. SEC. 14
N. SEC. LN. SEC. 13
N. SEC. LN. SEC. 12
N. SEC. LN. SEC. 11
N. SEC. LN. SEC. 10
N. SEC. LN. SEC. 9
N. SEC. LN. SEC. 8
N. SEC. LN. SEC. 7
N. SEC. LN. SEC. 6
N. SEC. LN. SEC. 5
N. SEC. LN. SEC. 4
N. SEC. LN. SEC. 3
N. SEC. LN. SEC. 2
N. SEC. LN. SEC. 1



- EXCLUSIONS**
- A. S² NE⁴ SE⁴ NW⁴
 - B. S² NW⁴ SW⁴ NE⁴
 - C. NE⁴ SE⁴ SE⁴ NW⁴
 - D. EASTERLY 220' S² SE⁴ SE⁴ NW⁴
 - F. W² NE⁴ SW⁴ NW⁴
 - G. POR. NE⁴ SEC. 31

ANNEXATIONS

AMENDMENT NO. 1, FEB. 9, 1970, MAP NO. 48
 AMENDMENT NO. 2, JAN. 25, 1972, MAP NO. 163

ADOPTED ON FEBRUARY 24, 1969
 BY THE BOARD OF SUPERVISORS
 OF THE COUNTY OF RIVERSIDE,
 STATE OF CALIFORNIA

RIVERSIDE COUNTY PLANNING COMMISSION

MAP NO 78

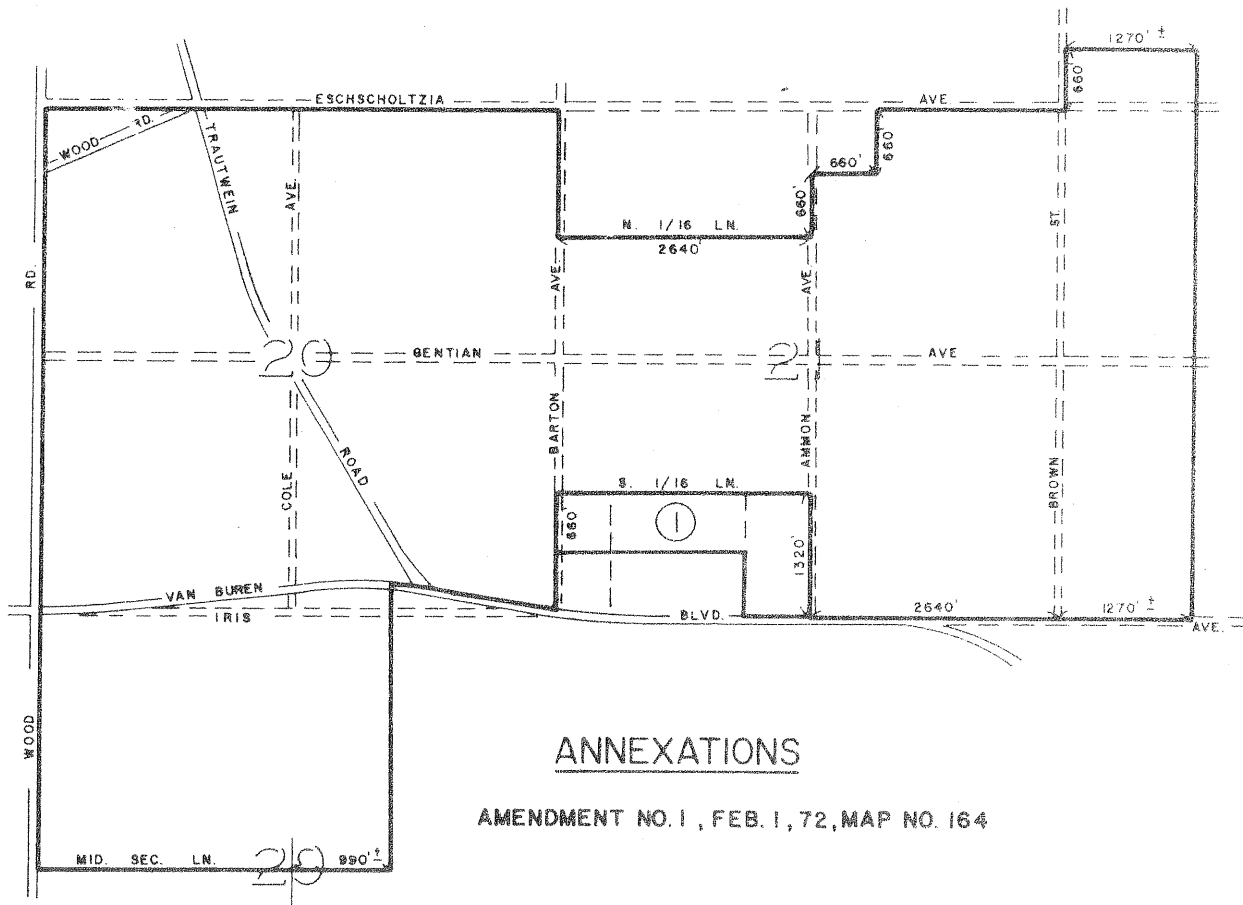
WOODCREST

AGRICULTURAL PRESERVE

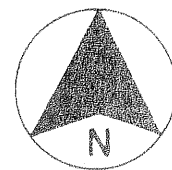
NO. 6

AMENDED BY MAP NO. 164

T 3 S - R 4 W



ADOPTED ON FEBRUARY 24, 1970
 BY THE BOARD OF SUPERVISORS
 OF THE COUNTY OF RIVERSIDE,
 STATE OF CALIFORNIA



SCALE IN FEET

MAP NO 90

WOODCREST

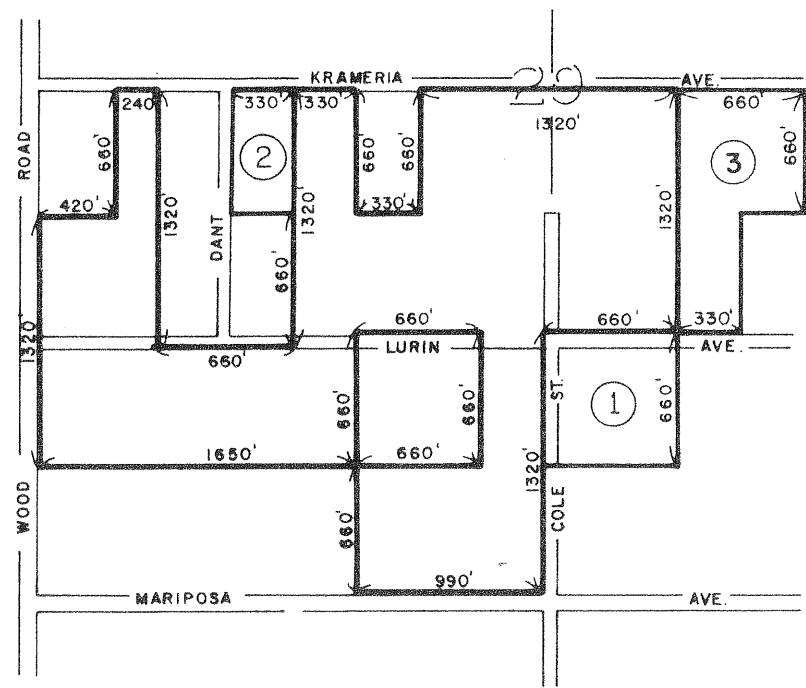
AGRICULTURAL

PRESERVE

NO. 7

AMENDED BY MAP NO. 104, 145, 165

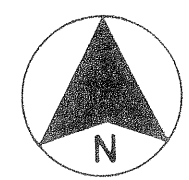
T 3 S - R 4 W



ANNEXATIONS

- AMENDMENT NO. 1, JUNE 15, 1970, MAP NO. 104
- AMENDMENT NO. 2, JAN. 11, 1972, MAP NO. 145
- AMENDMENT NO. 3, JAN. 25, 1972, MAP NO. 165

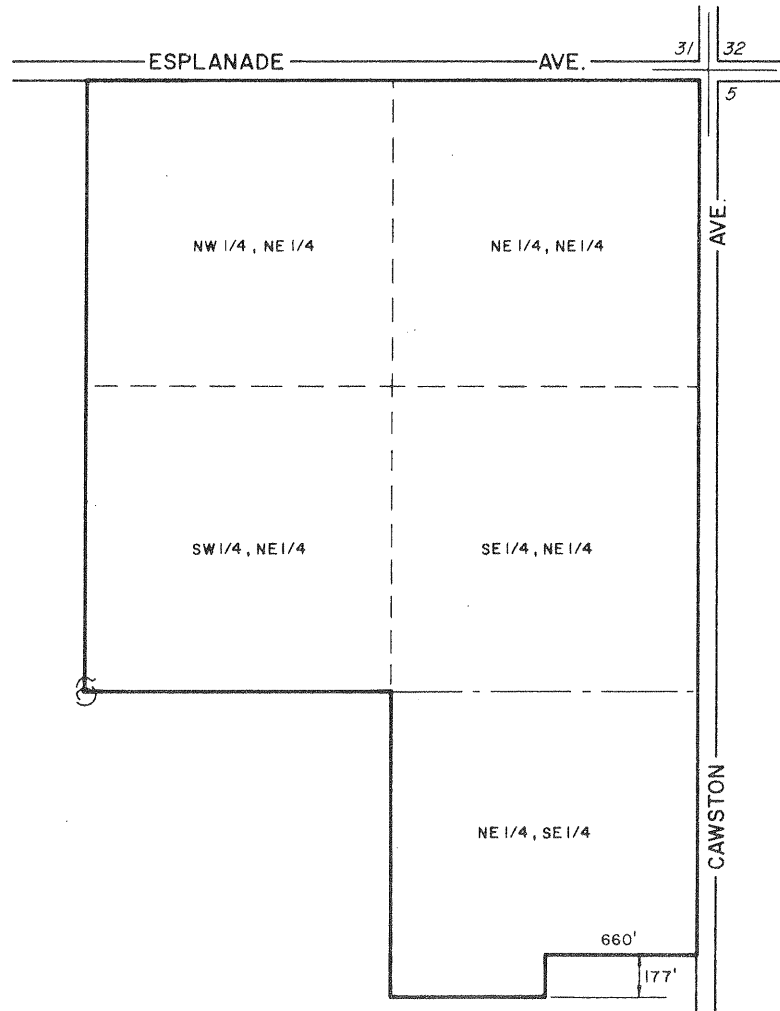
ADOPTED ON FEBRUARY 24, 1970
 BY THE BOARD OF SUPERVISORS
 OF THE COUNTY OF RIVERSIDE,
 STATE OF CALIFORNIA



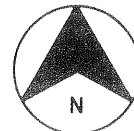
SCALE IN FEET

MAP NO 166 HEMET AGRICULTURAL PRESERVE NO 3

T. 5S - R. 1W



ADOPTED ON JANUARY 18, 1972
BY THE BOARD OF SUPERVISORS
OF THE COUNTY OF RIVERSIDE,
STATE OF CALIFORNIA

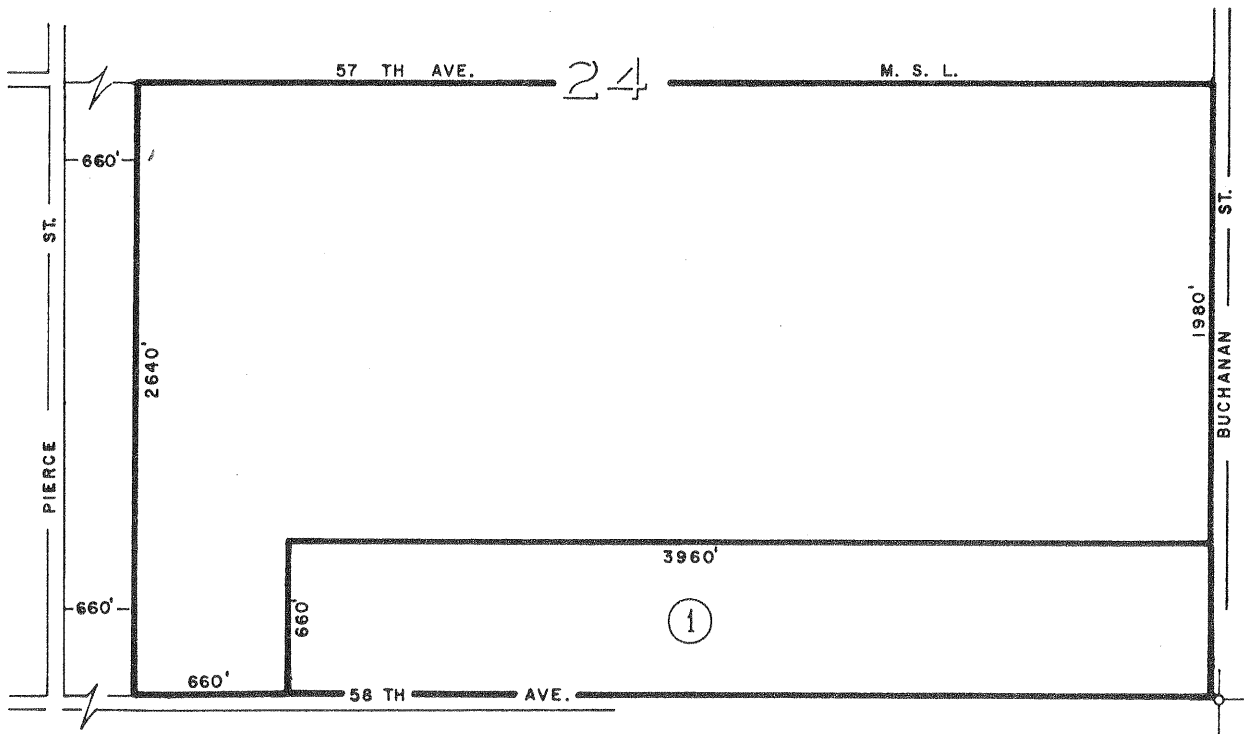


MAP NO 46
COACHELLA VALLEY
AGRICULTURAL
PRESERVE

NO. 4

AMENDED BY MAP NO. 167

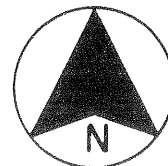
T 6 S - R 8 E



ANNEXATIONS

AMENDMENT NO. 1, JAN. 18, 1972, MAP NO. 167

ADOPTED ON FEBRUARY 9, 1970
BY THE BOARD OF SUPERVISORS
OF THE COUNTY OF RIVERSIDE,
STATE OF CALIFORNIA



SCALE IN FEET

MAP NO 168

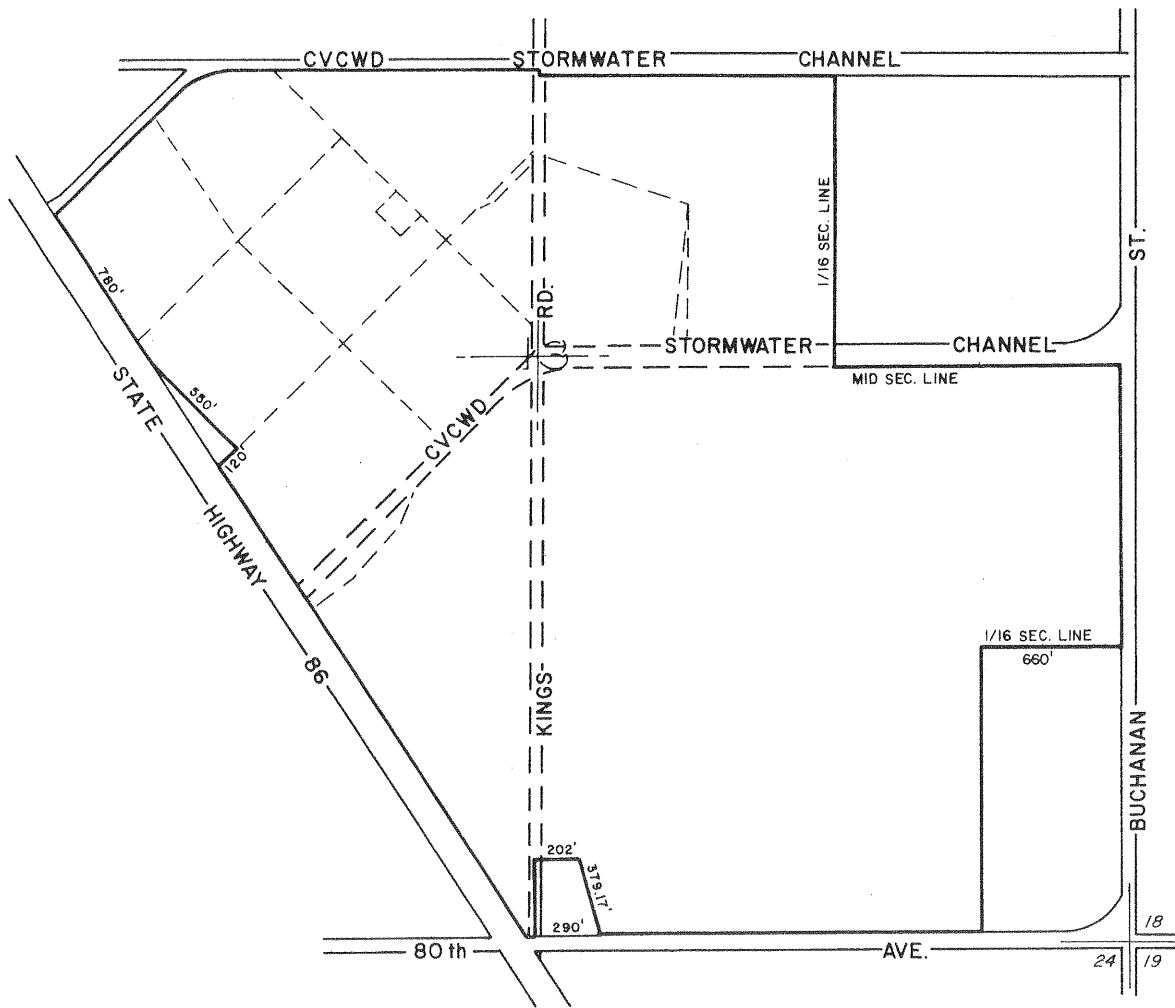
COACHELLA VALLEY

AGRICULTURAL

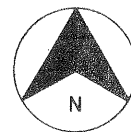
PRESERVE

NO 28

TBS - R9E



ADOPTED ON JANUARY 18, 1972
 BY THE BOARD OF SUPERVISORS
 OF THE COUNTY OF RIVERSIDE,
 STATE OF CALIFORNIA



MAP NO 169

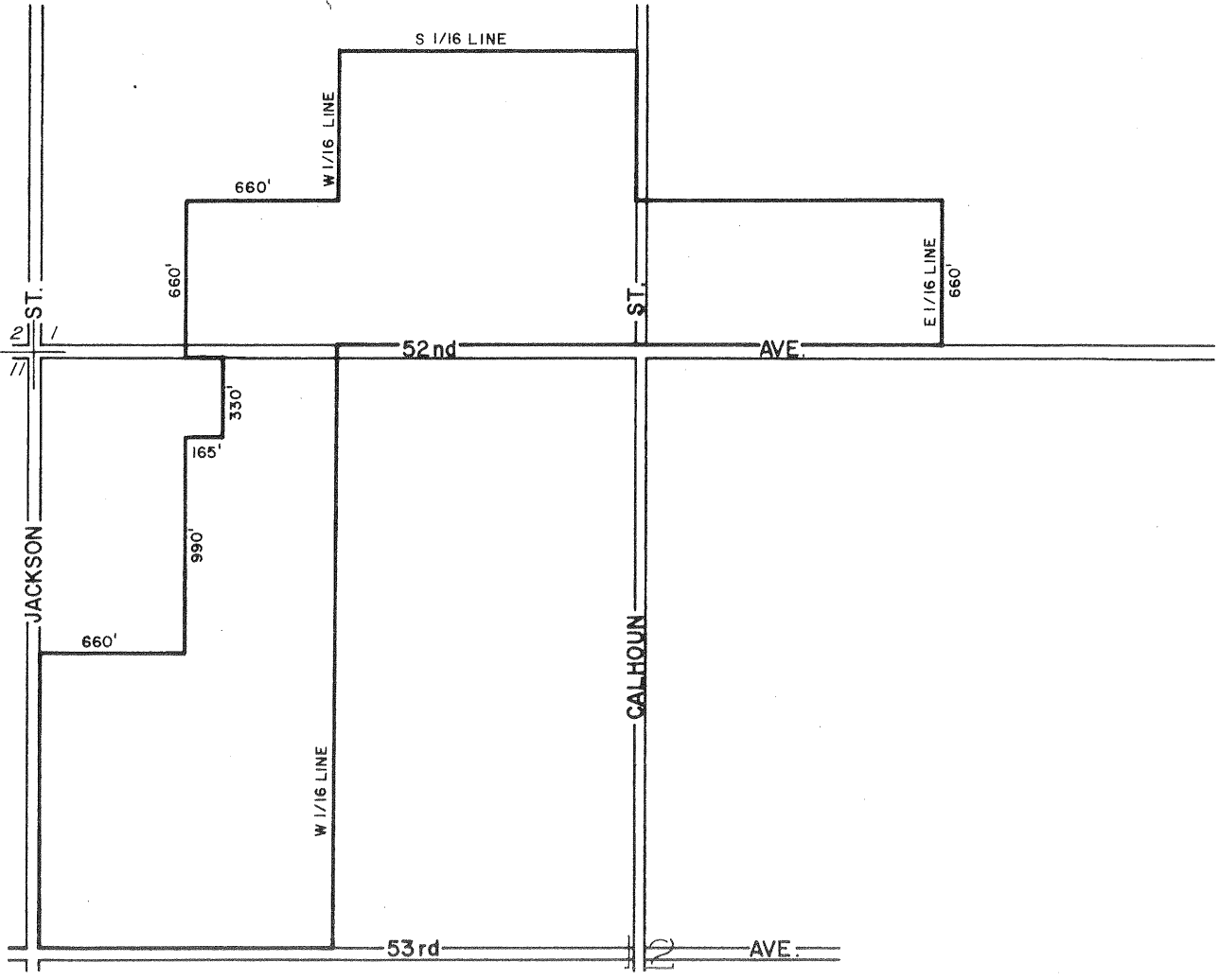
COACHELLA VALLEY

AGRICULTURAL


PRESERVE

NO 29

T. 6S - R. 7E

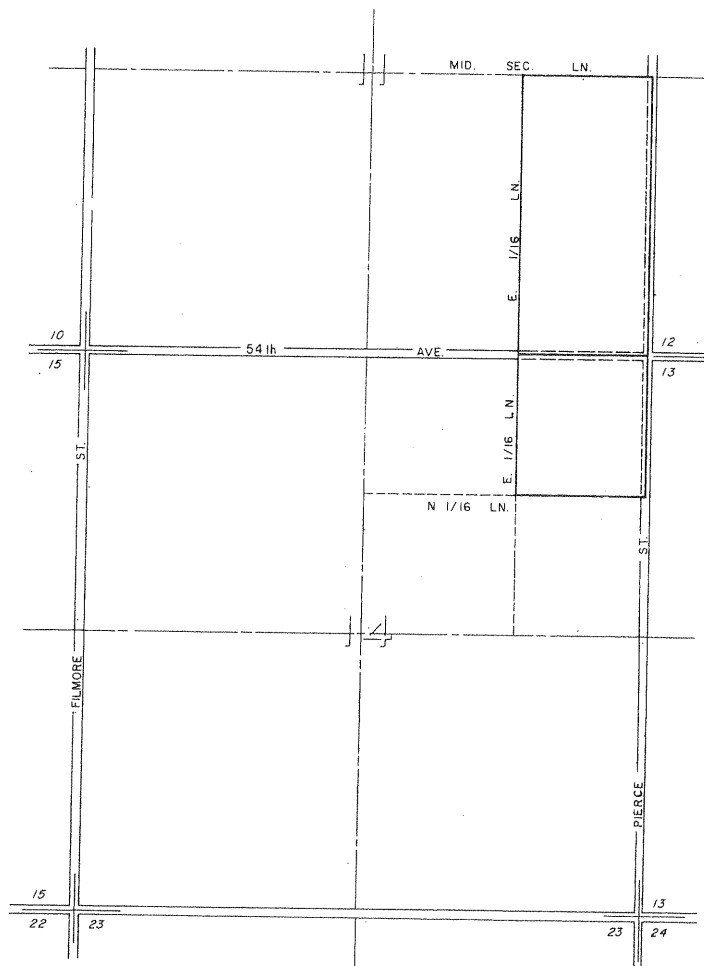


ADOPTED ON JANUARY 18, 1972
 BY THE BOARD OF SUPERVISORS
 OF THE COUNTY OF RIVERSIDE,
 STATE OF CALIFORNIA

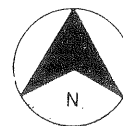


MAP NO. 170
COACHELLA VALLEY
AGRICULTURAL
PRESERVE
NO 30

T. 6S, - R. 8E.



ADOPTED ON JANUARY 18, 1972
BY THE BOARD OF SUPERVISORS
OF THE COUNTY OF RIVERSIDE
STATE OF CALIFORNIA



MAP NO 171

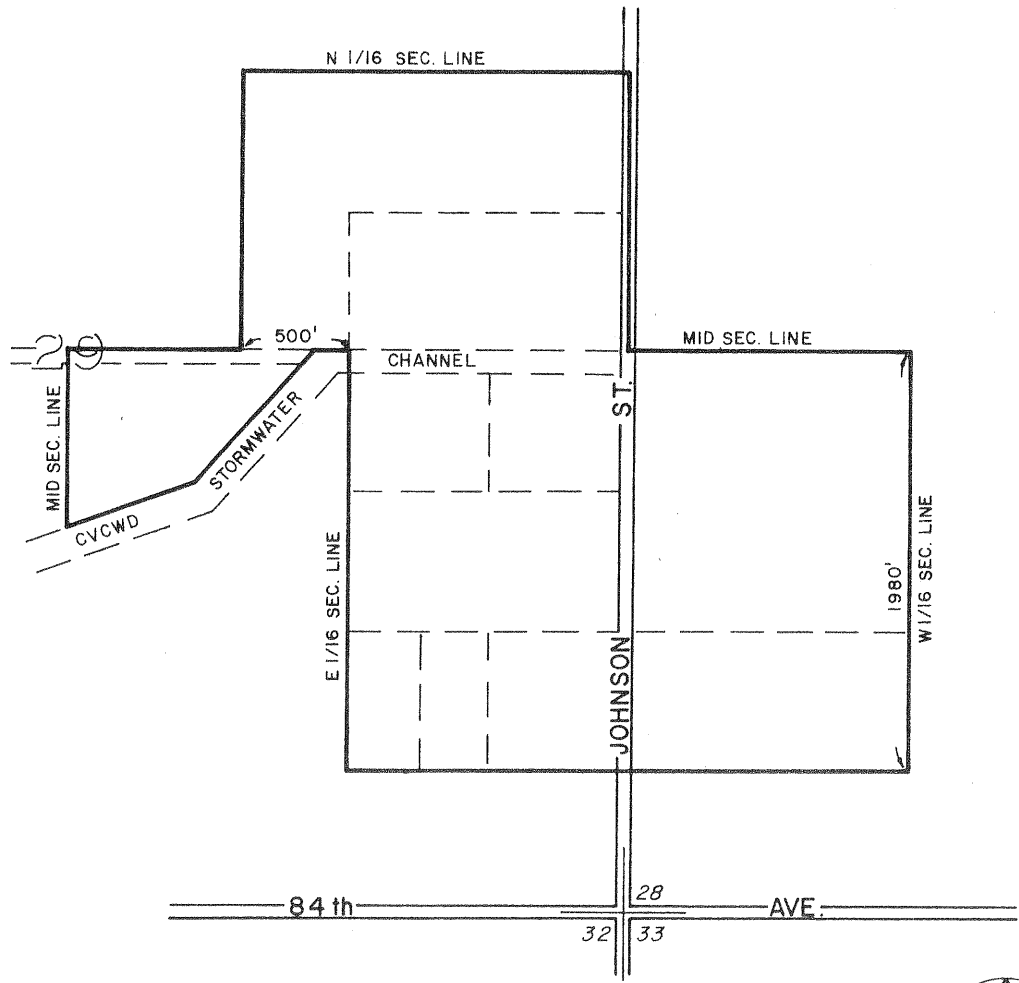
COACHELLA VALLEY

AGRICULTURAL

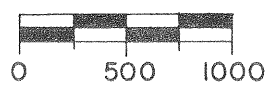
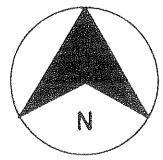
PRESERVE

NO 31

T. 8S — R. 9E

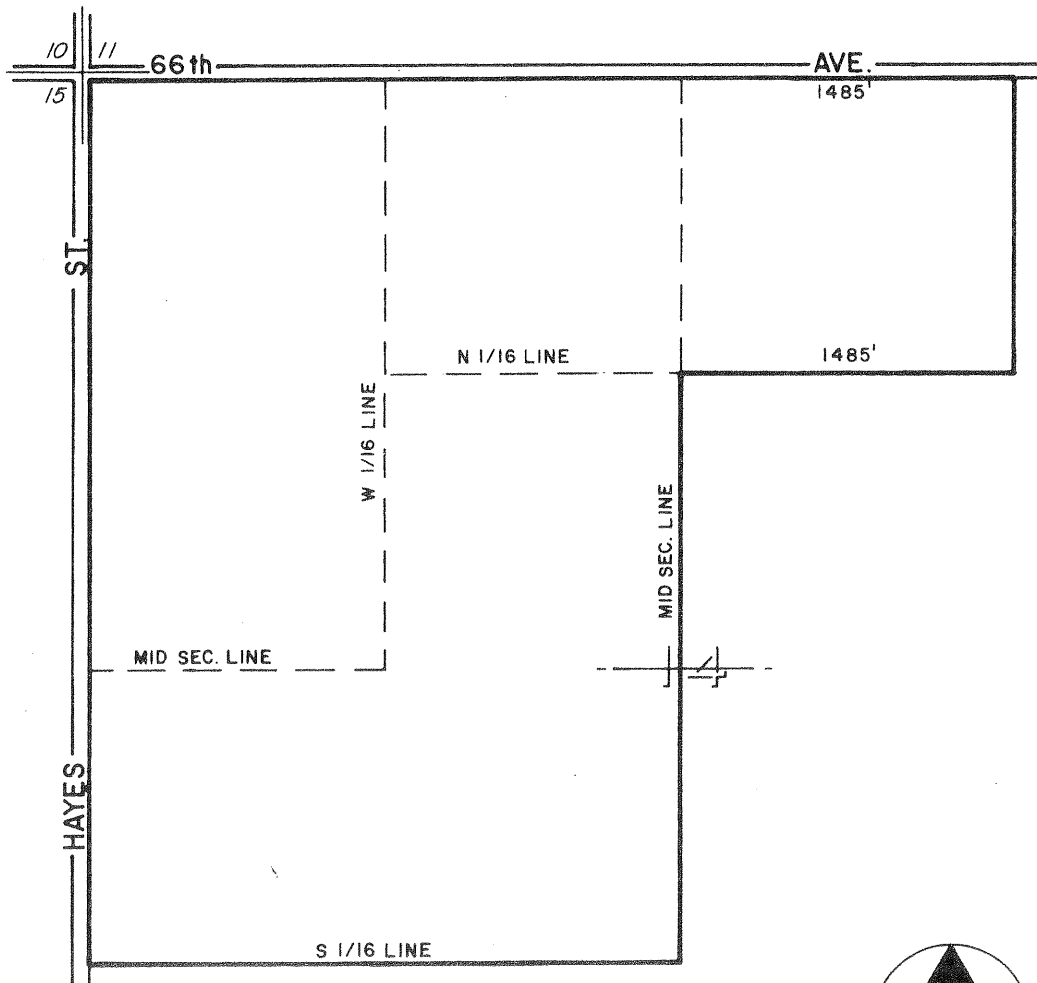


ADOPTED ON JANUARY 18, 1972
 BY THE BOARD OF SUPERVISORS
 OF THE COUNTY OF RIVERSIDE,
 STATE OF CALIFORNIA

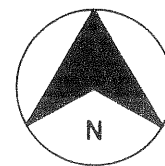


MAP NO 172 COACHELLA VALLEY AGRICULTURAL PRESERVE NO 32

T. 7S - R. 9E

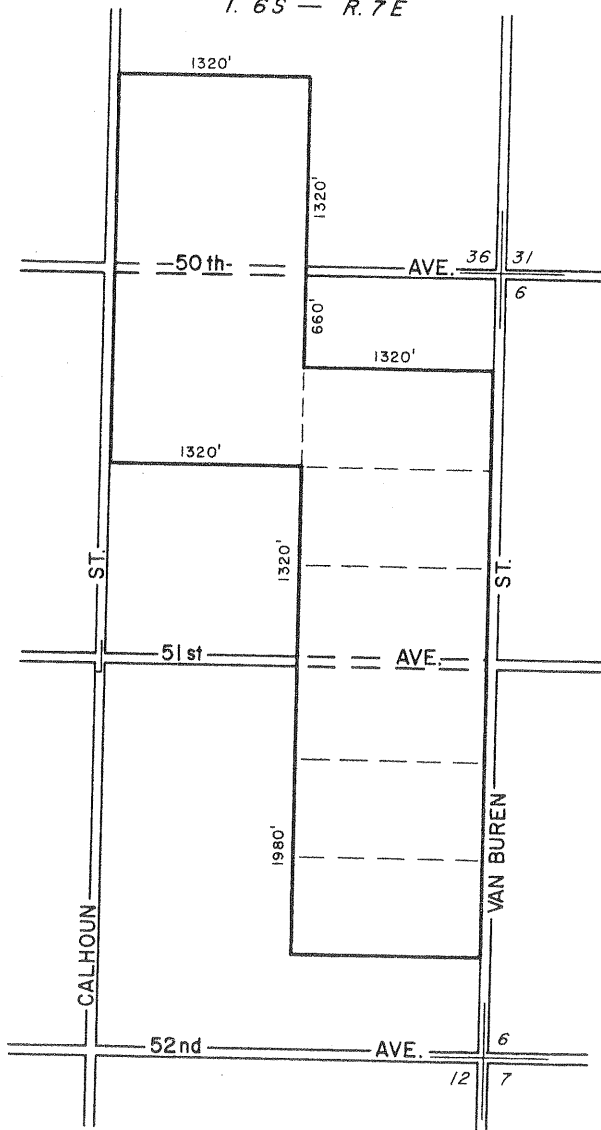


ADOPTED ON JANUARY 18, 1972
BY THE BOARD OF SUPERVISORS
OF THE COUNTY OF RIVERSIDE,
STATE OF CALIFORNIA

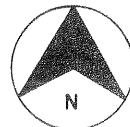


MAP NO 173 COACHELLA VALLEY AGRICULTURAL PRESERVE NO 33

T. 5S - R. 7E
T. 6S - R. 7E



ADOPTED ON JANUARY 18, 1972
BY THE BOARD OF SUPERVISORS
OF THE COUNTY OF RIVERSIDE,
STATE OF CALIFORNIA



MAP NO 174

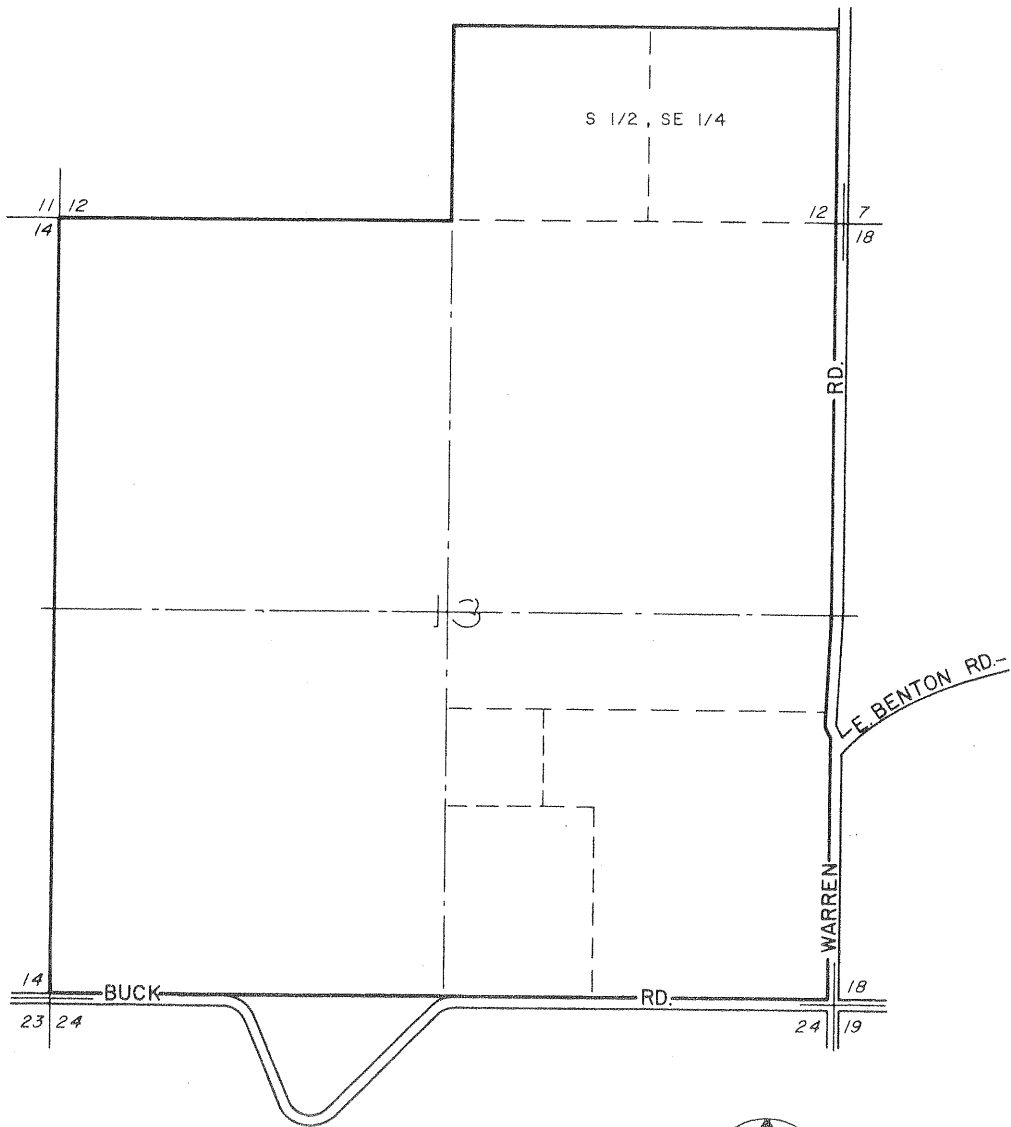
RANCHO CALIFORNIA

AGRICULTURAL

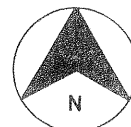
PRESERVE

NO 7

T. 7S - R. 2W



ADOPTED ON JANUARY 18, 1972
 BY THE BOARD OF SUPERVISORS
 OF THE COUNTY OF RIVERSIDE,
 STATE OF CALIFORNIA



MAP NO 175

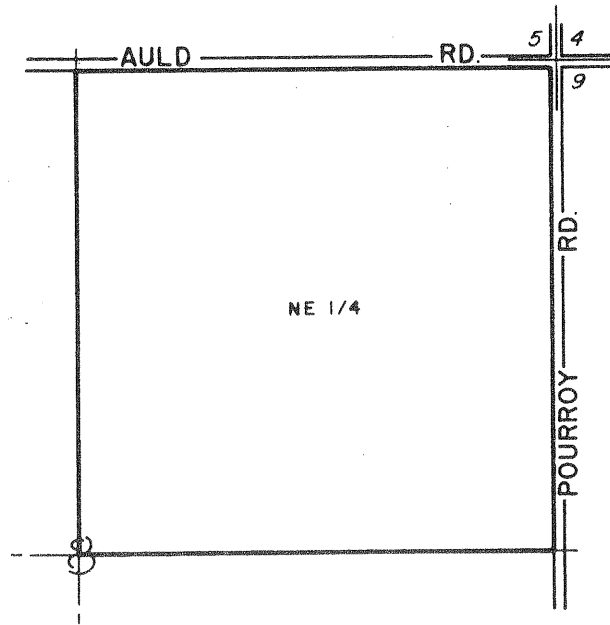
MURRIETA HOT SPRINGS

AGRICULTURAL

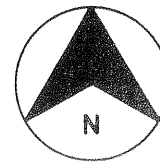
PRESERVE

NO 6

T. 7 S - R. 2 W



ADOPTED ON JANUARY 18, 1972
 BY THE BOARD OF SUPERVISORS
 OF THE COUNTY OF RIVERSIDE,
 STATE OF CALIFORNIA



MAP NO 176

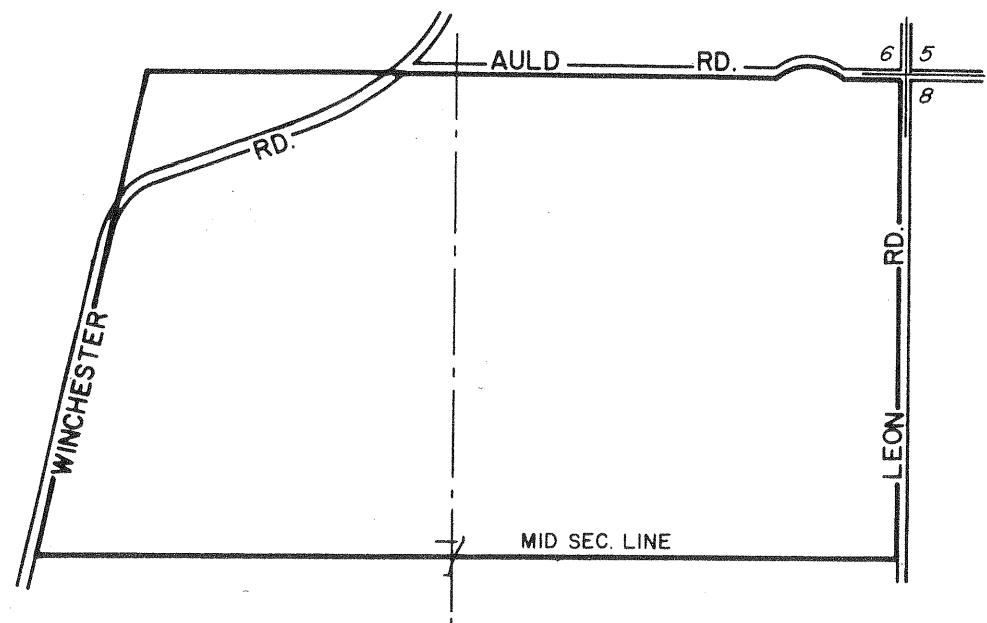
MURRIETA HOT SPRINGS

AGRICULTURAL

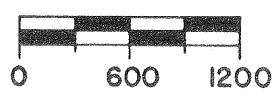

PRESERVE

NO 7

T. 7 S - R. 2 W



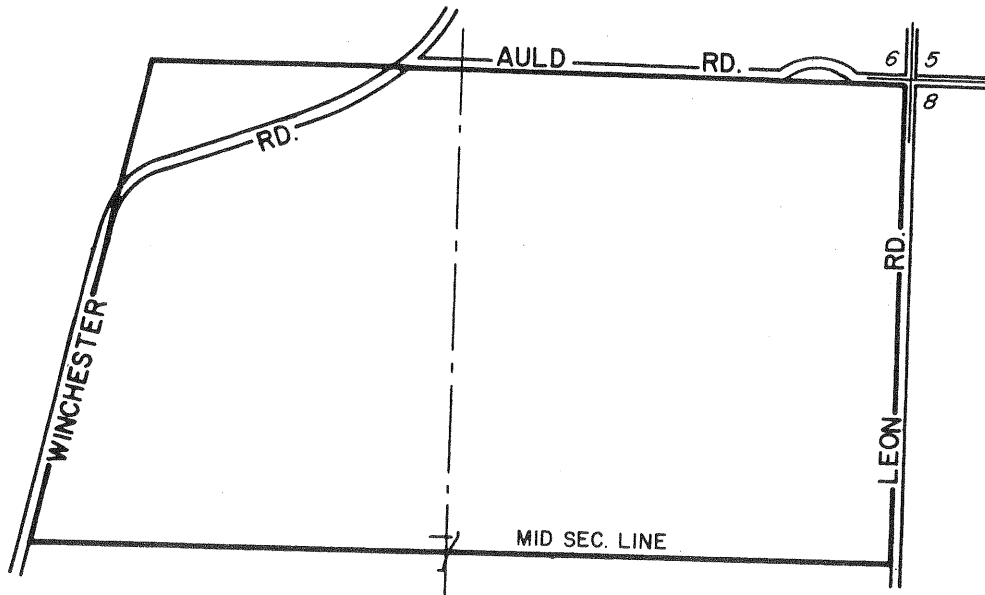
ADOPTED ON JANUARY 18, 1972
 BY THE BOARD OF SUPERVISORS
 OF THE COUNTY OF RIVERSIDE,
 STATE OF CALIFORNIA



MAP NO 176a MURRIETA HOT SPRINGS AGRICULTURAL PRESERVE

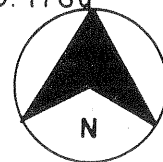
NO 7

AMENDED BY MAP NO. 176a
T.7S - R.2W



AMENDMENTS
AMENDMENT NO.1, (CORRECTION OF LEGAL), FEB. 24, 1981, MAP NO. 176a

ADOPTED ON JANUARY 18, 1972
BY THE BOARD OF SUPERVISORS
OF THE COUNTY OF RIVERSIDE,
STATE OF CALIFORNIA



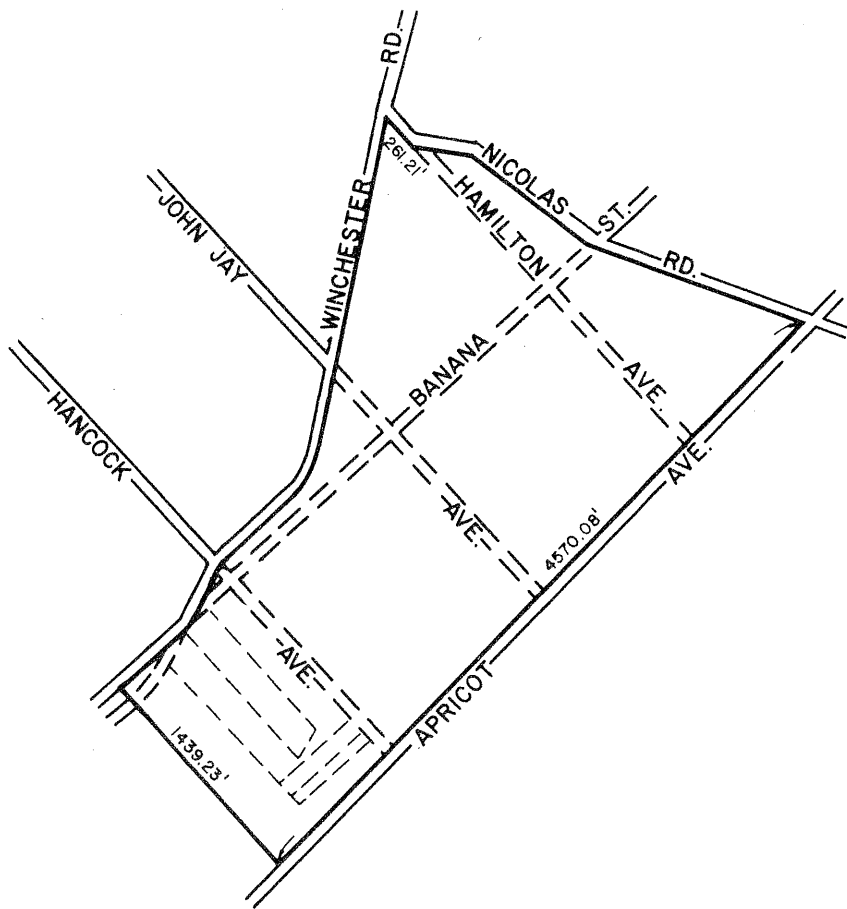
MAP NO 177

MURRIETA HOT SPRINGS

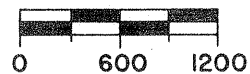
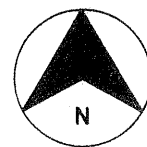
AGRICULTURAL

PRESERVE

NO 8



ADOPTED ON JANUARY 18, 1972
 BY THE BOARD OF SUPERVISORS
 OF THE COUNTY OF RIVERSIDE,
 STATE OF CALIFORNIA



MAP NO 178

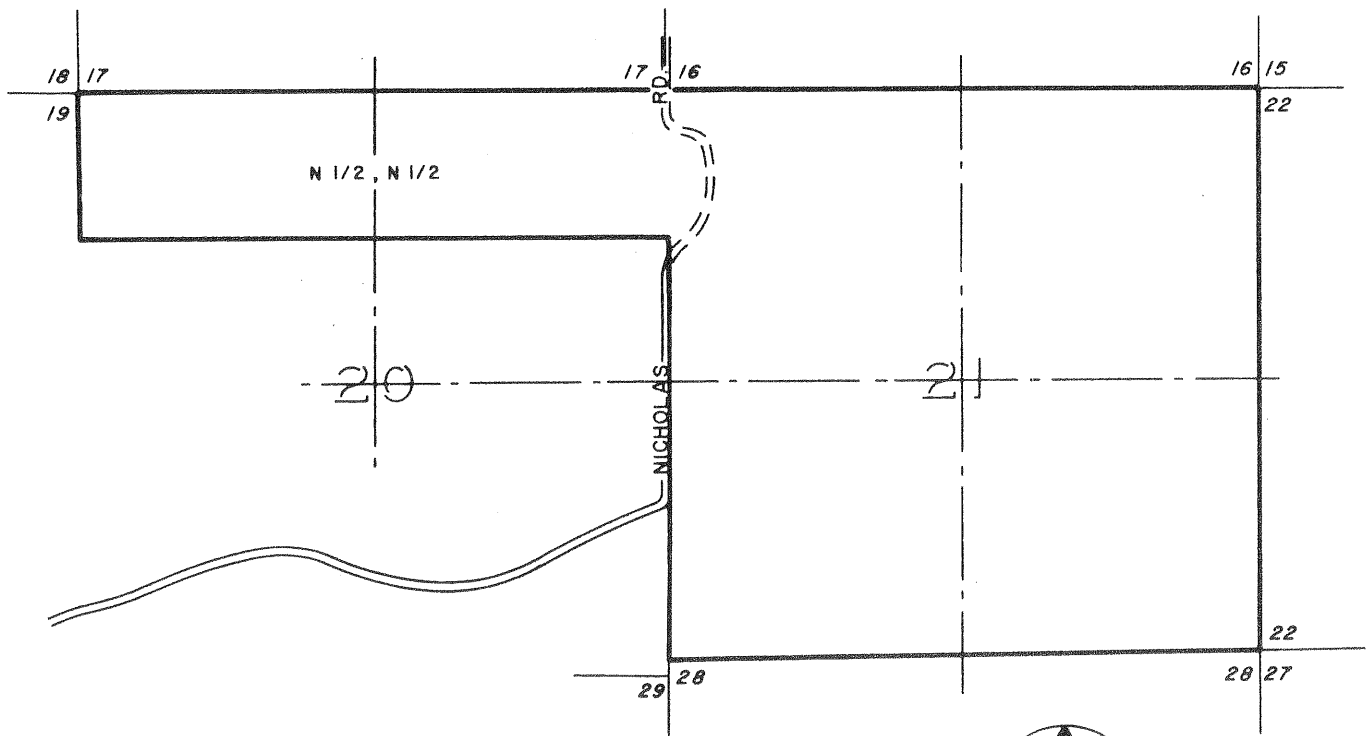
MURRIETA HOT SPRINGS

AGRICULTURAL

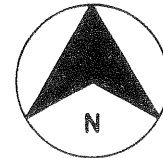
PRESERVE

NO 9

T. 7S - R. 2W



ADOPTED ON JANUARY 18, 1972
 BY THE BOARD OF SUPERVISORS
 OF THE COUNTY OF RIVERSIDE,
 STATE OF CALIFORNIA

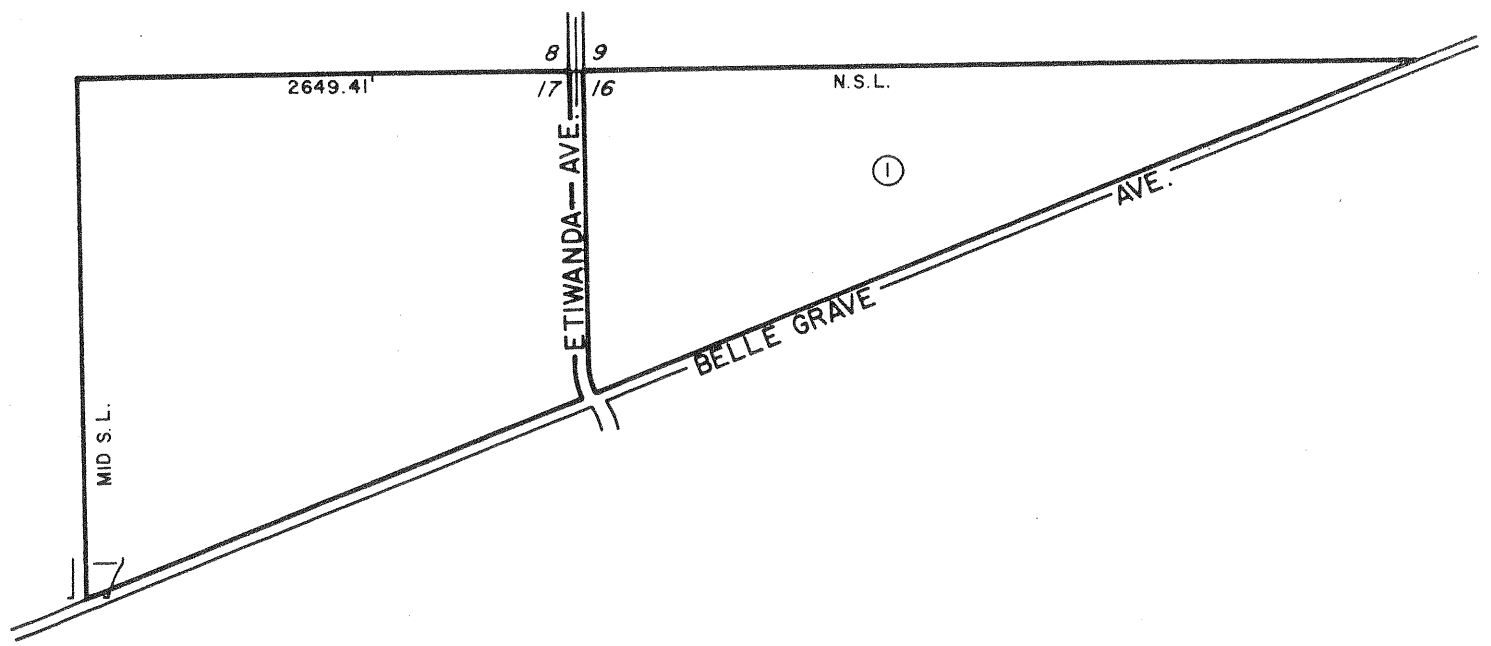


MAP NO 71 MIRA LOMA AGRICULTURAL PRESERVE

NO 8

AMENDED BY MAP NO. 179

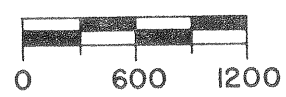

T. 2 S - R. 6 W



ANNEXATIONS

AMENDMENT NO. 1, JAN. 18, 1972, MAP NO. 179

ADOPTED ON FEBRUARY 24, 1970
BY THE BOARD OF SUPERVISORS
OF THE COUNTY OF RIVERSIDE,
STATE OF CALIFORNIA



MAP NO. 180

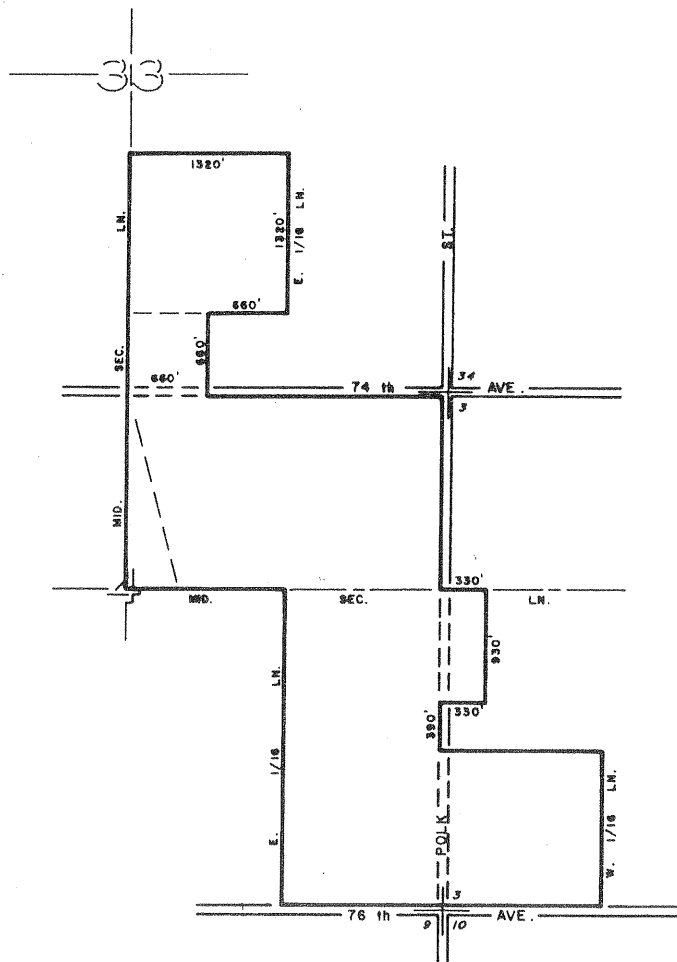
COACHELLA VALLEY

AGRICULTURAL

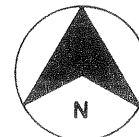
PRESERVE

NO. 34a

T. 7S - R. 8E
T. 8S - R. 8E



ADOPTED ON JANUARY 18, 1972
BY THE BOARD OF SUPERVISORS
OF THE COUNTY OF RIVERSIDE,
STATE OF CALIFORNIA



MAP NO. 129

COACHELLA VALLEY

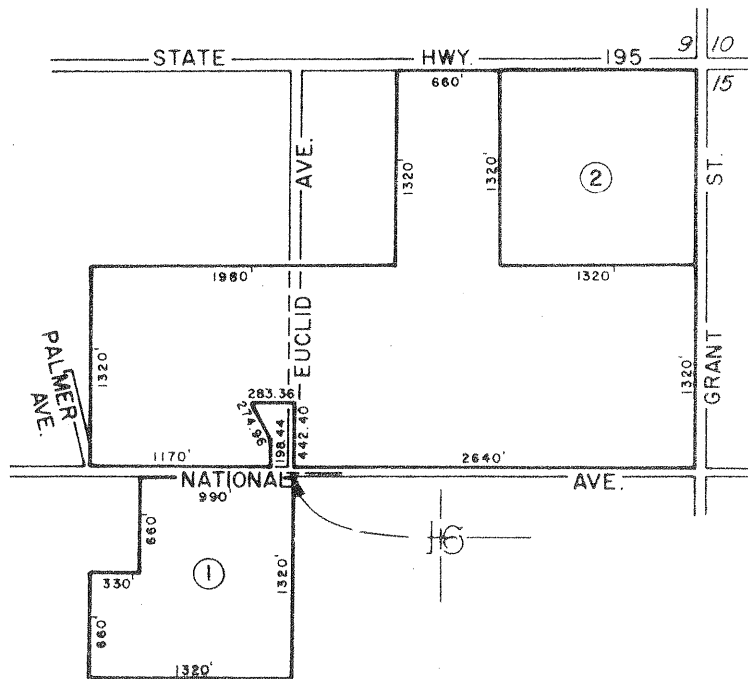
AGRICULTURAL

PRESERVE

NO. 15

AMENDED BY MAP NO. 150, 181

SEC. 16
T. 7S. - R. 9E.

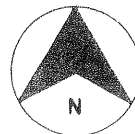


ANNEXATIONS

AMENDMENT NO. 1, JAN. 11, 1972, MAP NO. 150

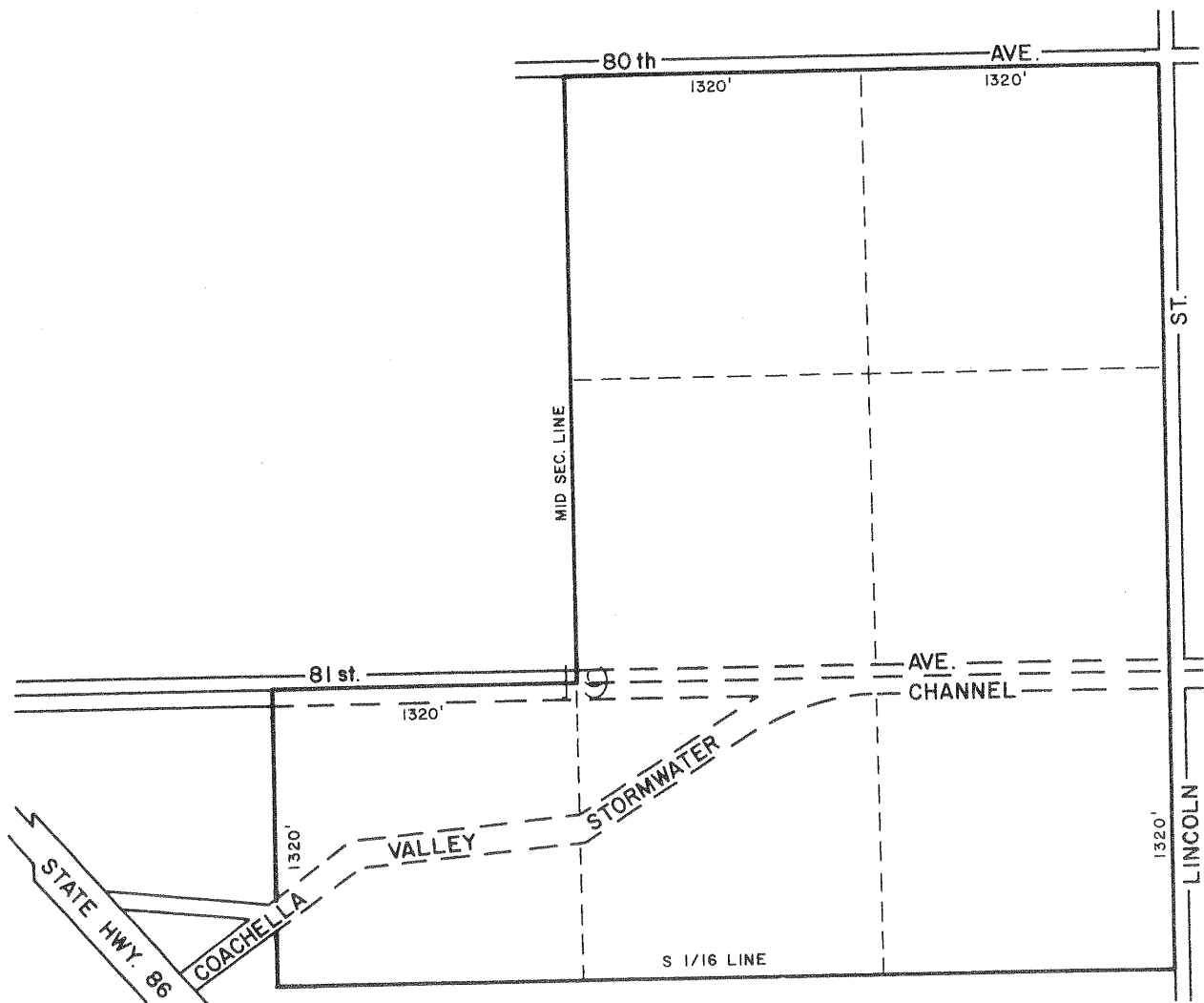
AMENDMENT NO. 2, JAN. 18, 1972, MAP NO. 181

ADOPTED ON FEBRUARY 16, 1971
BY THE BOARD OF SUPERVISORS
OF THE COUNTY OF RIVERSIDE,
STATE OF CALIFORNIA

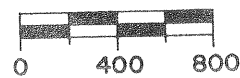
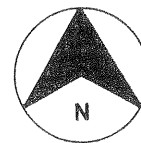


MAP NO 182 COACHELLA VALLEY AGRICULTURAL PRESERVE NO 34

T. 8S - R. 9E



ADOPTED ON JANUARY 18, 1972
BY THE BOARD OF SUPERVISORS
OF THE COUNTY OF RIVERSIDE,
STATE OF CALIFORNIA



MAP NO 183

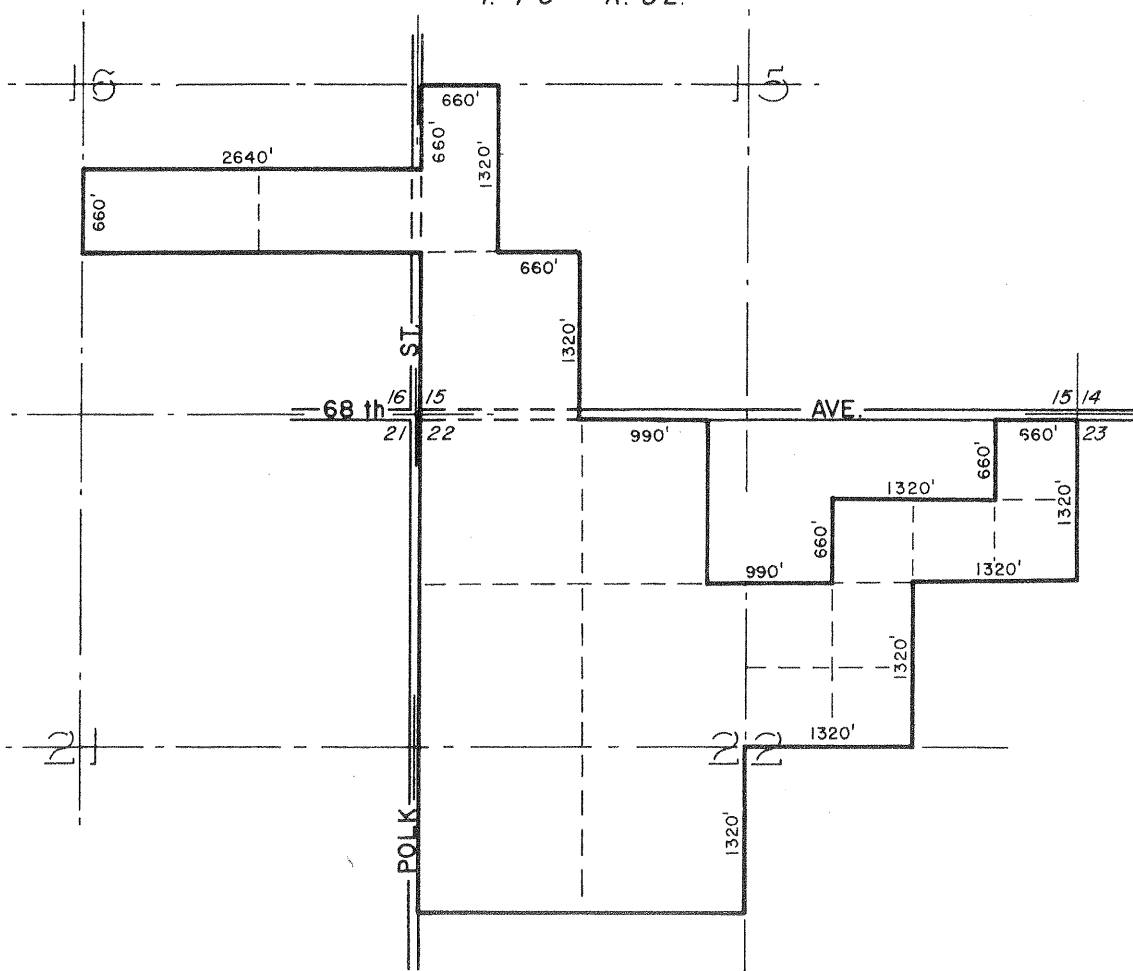
COACHELLA VALLEY

AGRICULTURAL

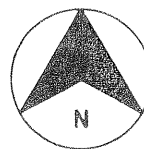
PRESERVE

NO 35

T. 7 S - R. 8 E.

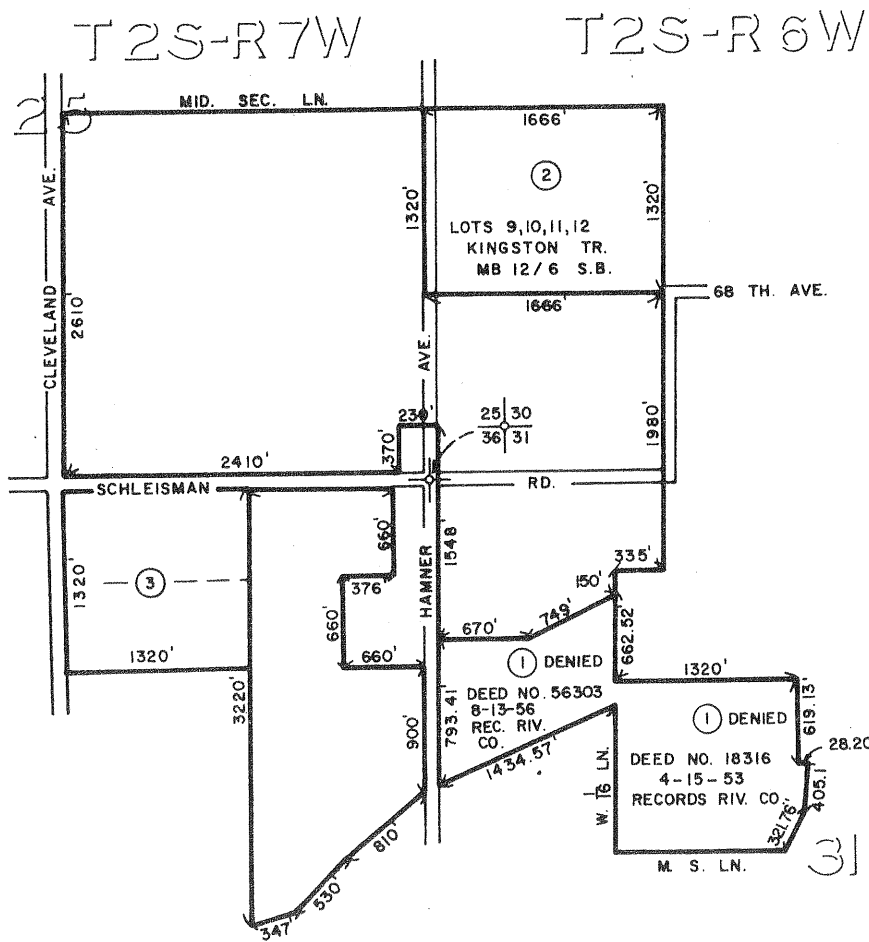


ADOPTED ON JANUARY 25, 1972
 BY THE BOARD OF SUPERVISORS
 OF THE COUNTY OF RIVERSIDE,
 STATE OF CALIFORNIA



MAP NO 6 MIRA LOMA AGRICULTURAL PRESERVE NO 5

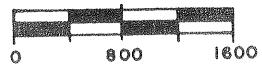

AMENDED BY MAP NO. 35, 62, 184



ADOPTED ON FEBRUARY 10, 1969
BY THE BOARD OF SUPERVISORS
OF THE COUNTY OF RIVERSIDE,
STATE OF CALIFORNIA

ANNEXATIONS

AMENDMENT NO. 1, DENIED, MAP NO. 35
AMENDMENT NO. 2, FEB. 24, 1970, MAP NO. 62
AMENDMENT NO. 3, JAN. 25, 1972, MAP NO. 184



SCALE IN FEET

MAP NO. 46

COACHELLA VALLEY

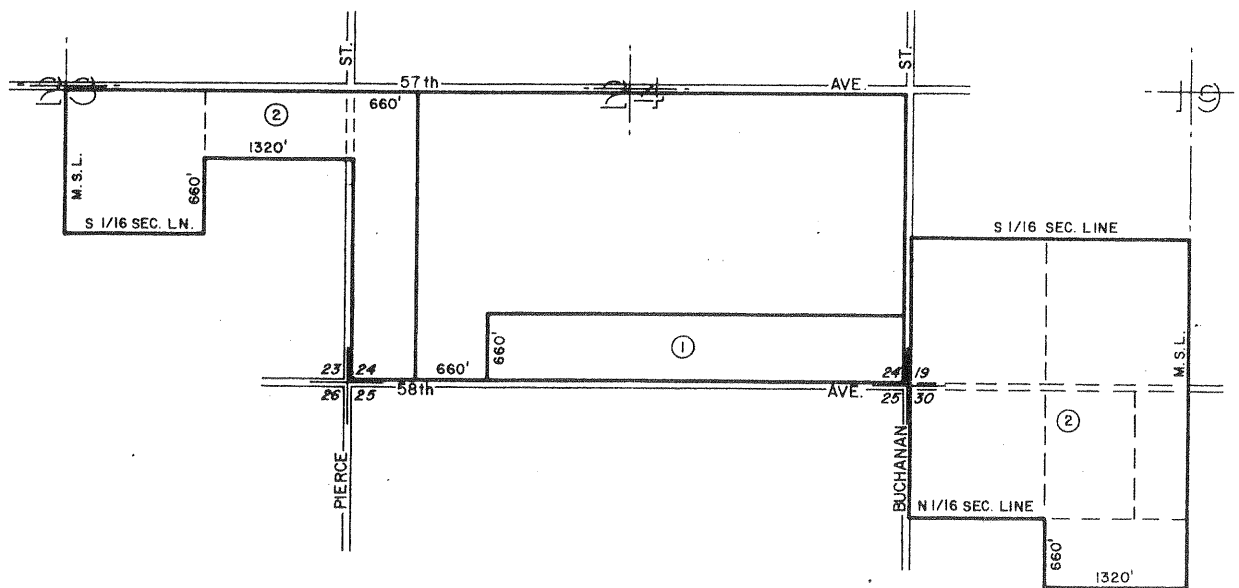
AGRICULTURAL

PRESERVE

NO. 4

AMENDED BY MAP NO. 167, 185

T. 6 S - R. 8 E

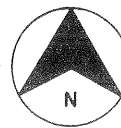


ANNEXATIONS

AMENDMENT NO. 1, JAN. 18, 72, MAP NO. 167
 AMENDMENT NO. 2, JAN. 25, 72, MAP NO. 185

T. 6 S - R. 9 E

ADOPTED ON
 BY THE BOARD OF SUPERVISORS
 OF THE COUNTY OF RIVERSIDE,
 STATE OF CALIFORNIA.



MAP NO. 186

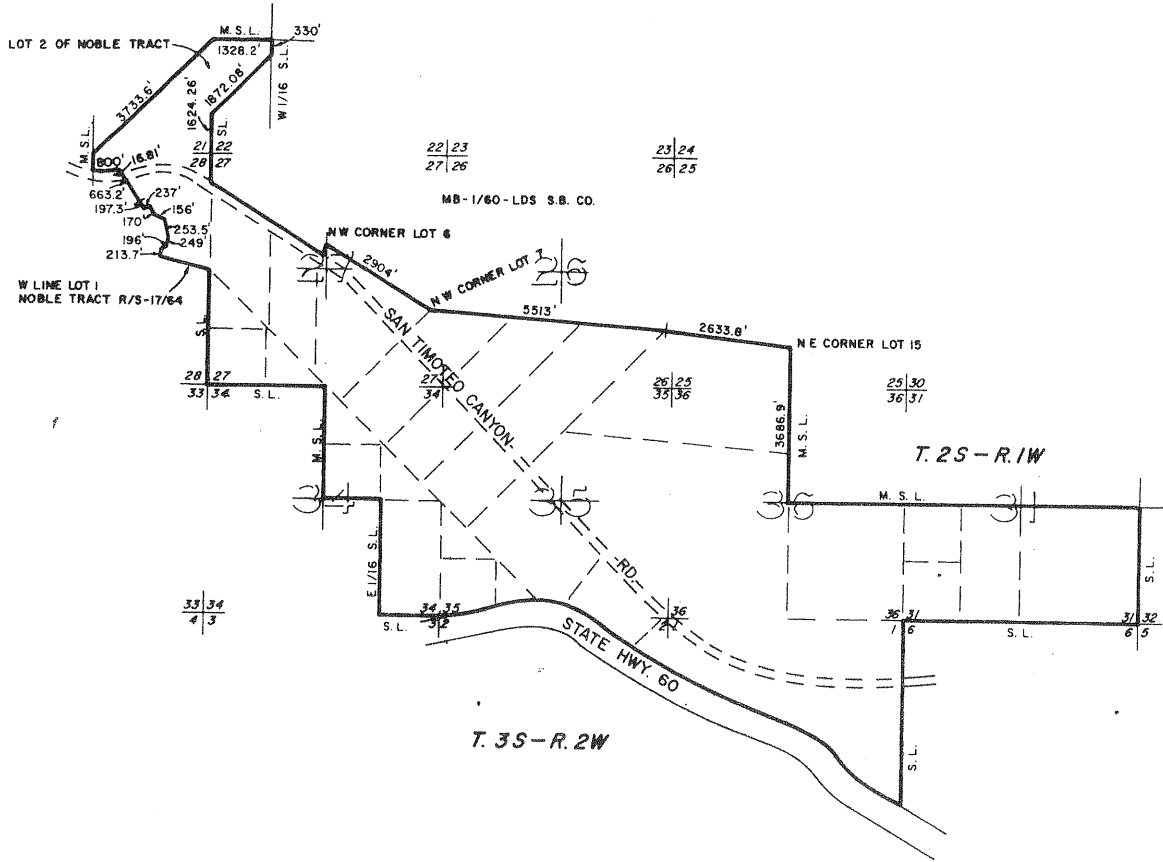
SAN GORGONIO PASS

AGRICULTURAL

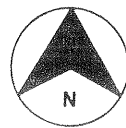
PRESERVE

NO. 2

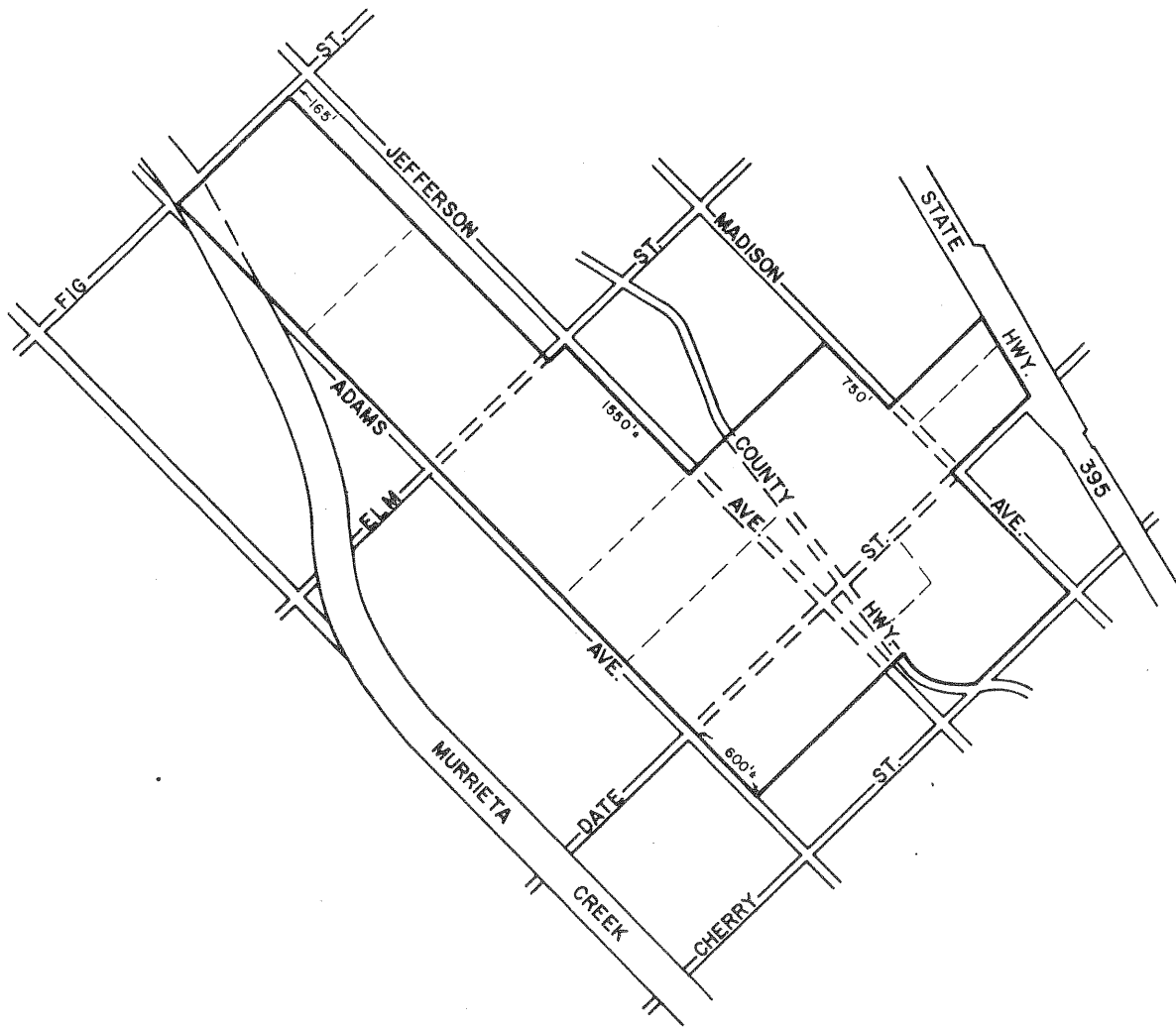
T. 2 S - R. 2 W



ADOPTED ON JANUARY 25, 1972
 BY THE BOARD OF SUPERVISORS
 OF THE COUNTY OF RIVERSIDE,
 STATE OF CALIFORNIA.



MAP NO. 187
 MURRIETA HOT SPRINGS
 AGRICULTURAL
 PRESERVE
 NO. 10

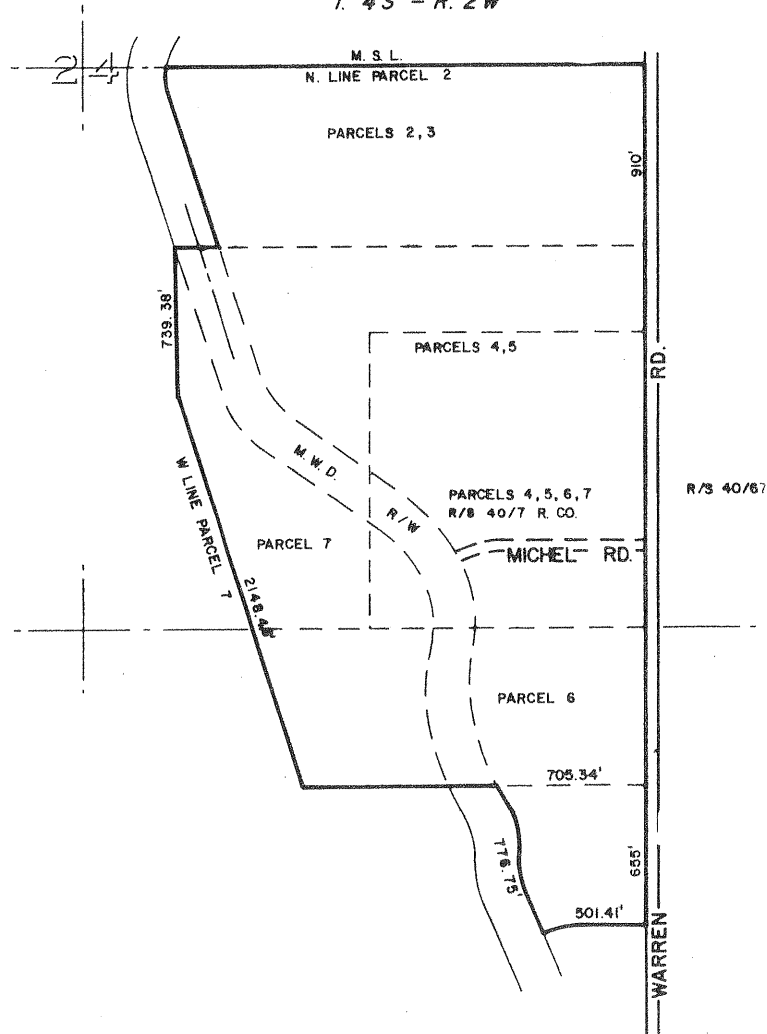


ADOPTED ON JANUARY 25, 1972
 BY THE BOARD OF SUPERVISORS
 OF THE COUNTY OF RIVERSIDE,
 STATE OF CALIFORNIA.

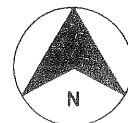


MAP NO. 188 SAN JACINTO AGRICULTURAL PRESERVE NO. 2

T. 4S - R. 2W



ADOPTED ON JANUARY 25, 1972
BY THE BOARD OF SUPERVISORS
OF THE COUNTY OF RIVERSIDE,
STATE OF CALIFORNIA.

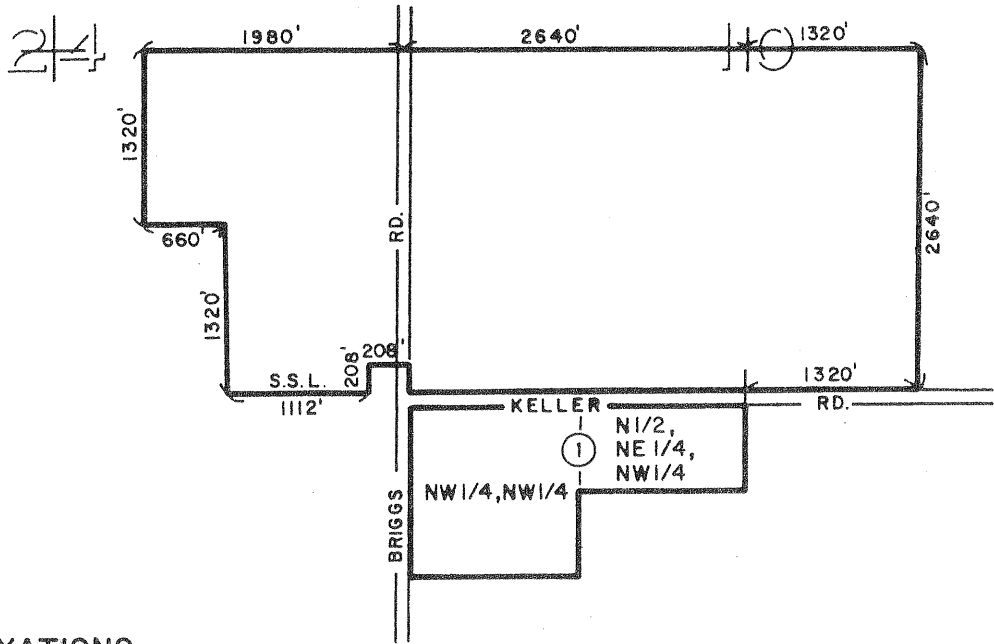


MAP NO 53 WINCHESTER AGRICULTURAL PRESERVE

NO 4 AMENDED BY MAP NO. 189

T 6 S - R 3 W

T 6 S - R 2 W

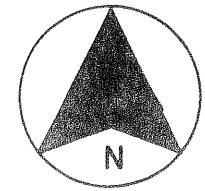


ANNEXATIONS

AMENDMENT NO. 1, JAN. 25, 72, MAP NO. 189

ADOPTED ON FEBRUARY 9, 1970
BY THE BOARD OF SUPERVISORS
OF THE COUNTY OF RIVERSIDE,
STATE OF CALIFORNIA

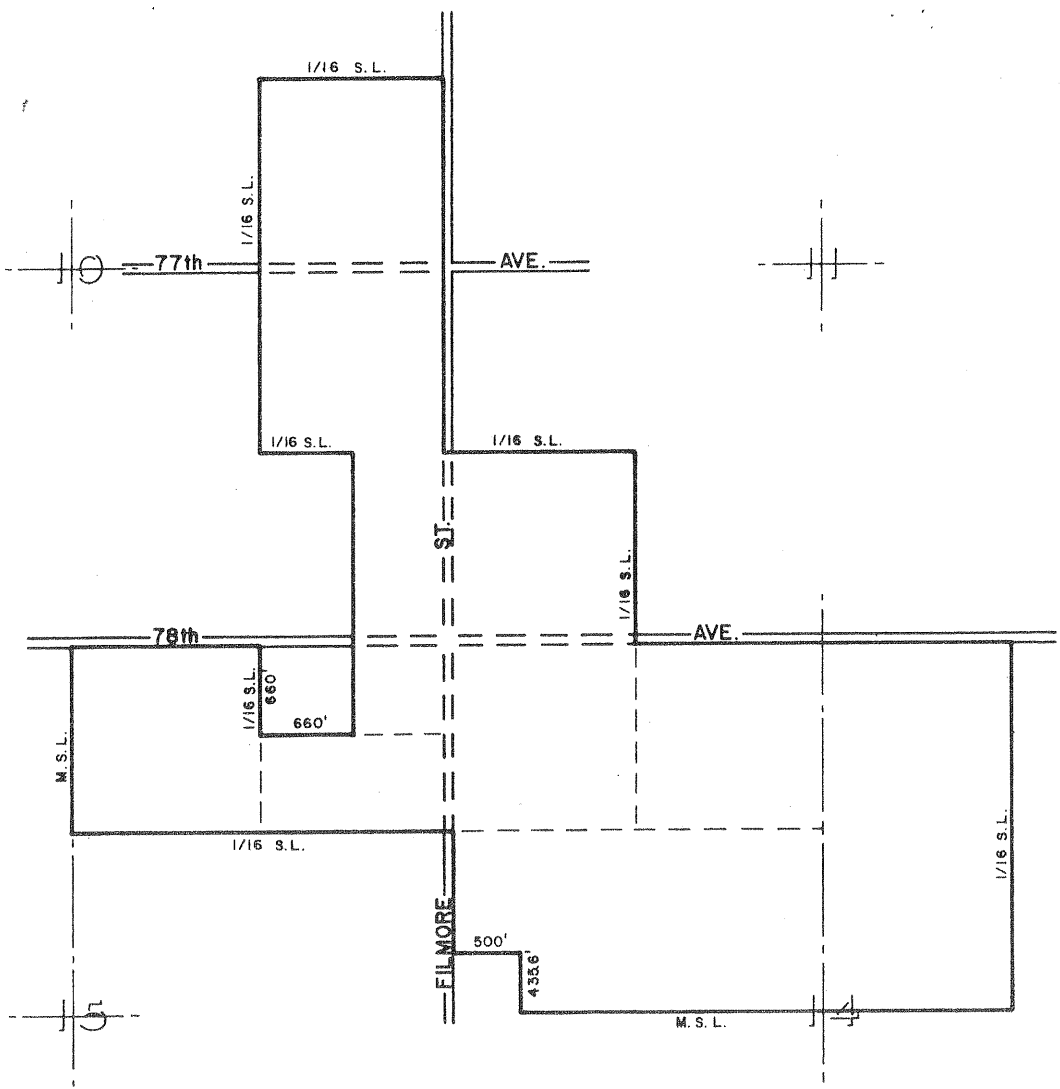
3/10



SCALE IN FEET

MAP NO. 190 COACHELLA VALLEY AGRICULTURAL PRESERVE NO. 36

T. 8 S - R. 8 E

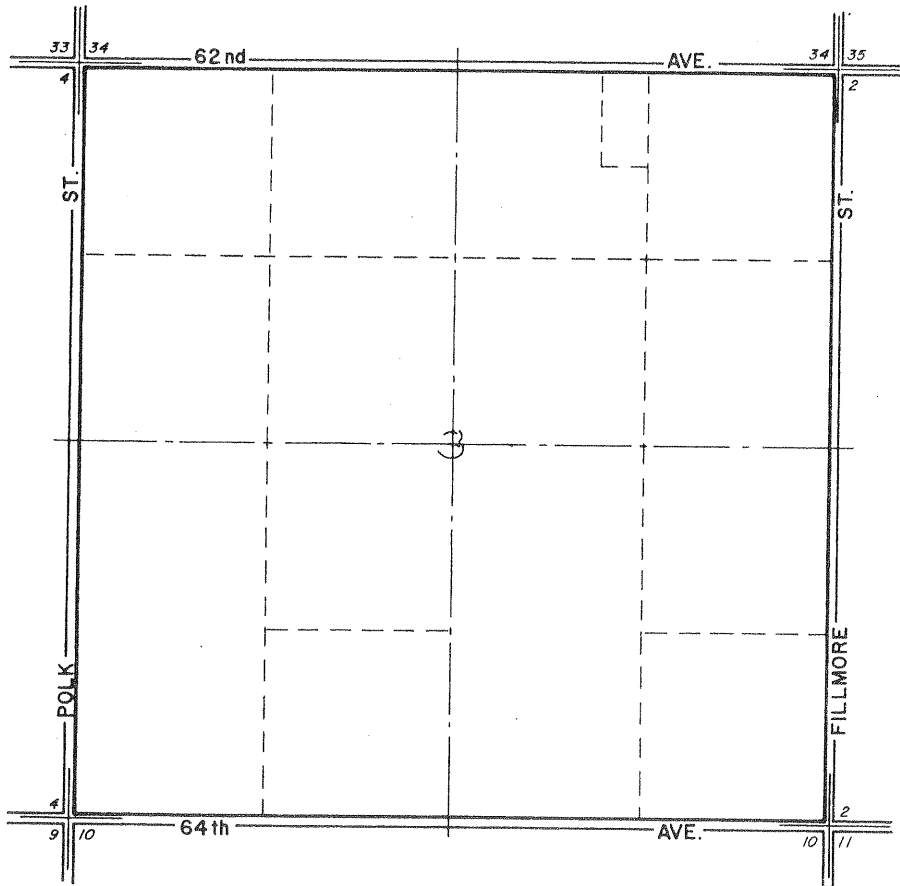


ADOPTED ON JANUARY 25, 1972
BY THE BOARD OF SUPERVISORS
OF THE COUNTY OF RIVERSIDE,
STATE OF CALIFORNIA.

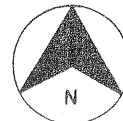


MAP NO. 191 COACHELLA VALLEY AGRICULTURAL PRESERVE NO. 37

T. 7 S - R. 8 E

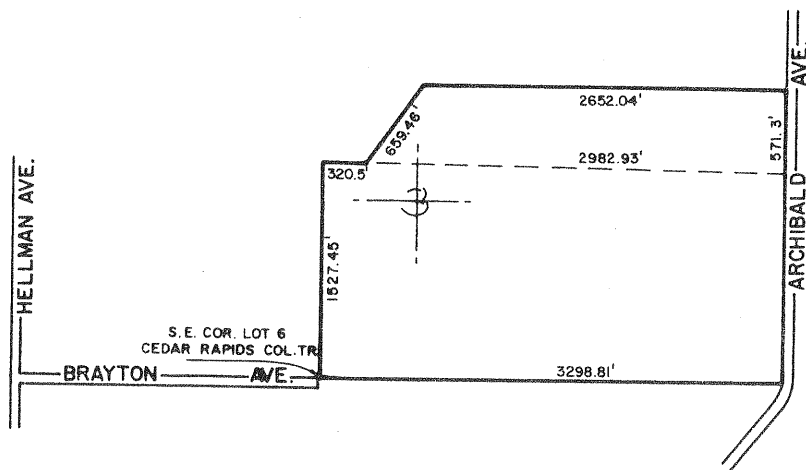


ADOPTED ON JANUARY 25, 1972
BY THE BOARD OF SUPERVISORS
OF THE COUNTY OF RIVERSIDE,
STATE OF CALIFORNIA.



MAP NO. 192 MIRA LOMA AGRICULTURAL PRESERVE NO. 12

T. 3 S - R. 7 W

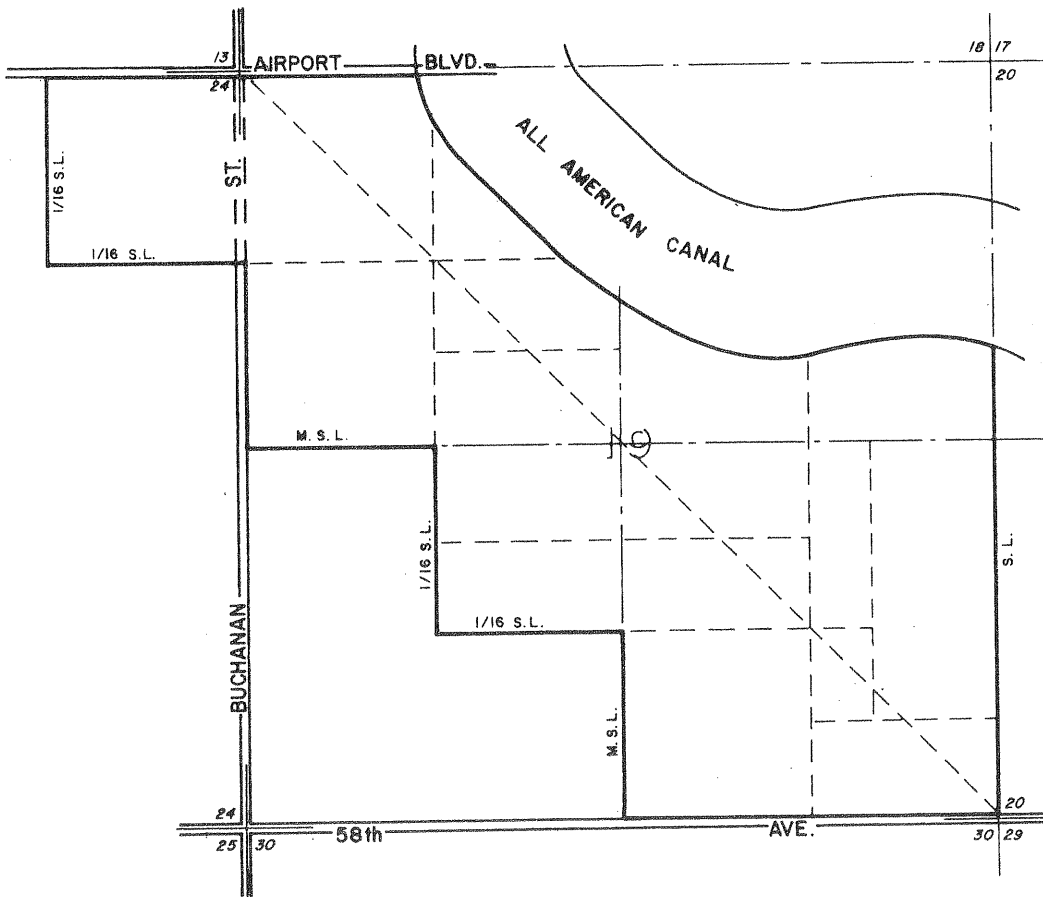


ADOPTED ON JANUARY 25, 1972
BY THE BOARD OF SUPERVISORS
OF THE COUNTY OF RIVERSIDE,
STATE OF CALIFORNIA.

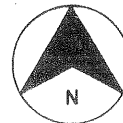


MAP NO. 193 COACHELLA VALLEY AGRICULTURAL PRESERVE NO. 38

T. 6 S - R. 9 E

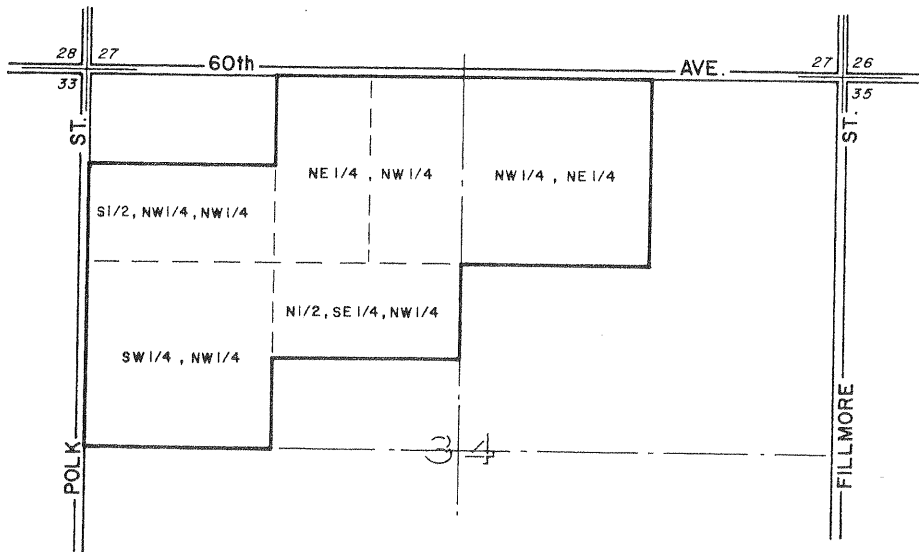


ADOPTED ON JANUARY 25, 1972
BY THE BOARD OF SUPERVISORS
OF THE COUNTY OF RIVERSIDE,
STATE OF CALIFORNIA.

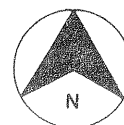


MAP NO. 194 COACHELLA VALLEY AGRICULTURAL PRESERVE NO. 39

T. 6 S - R. 8 E

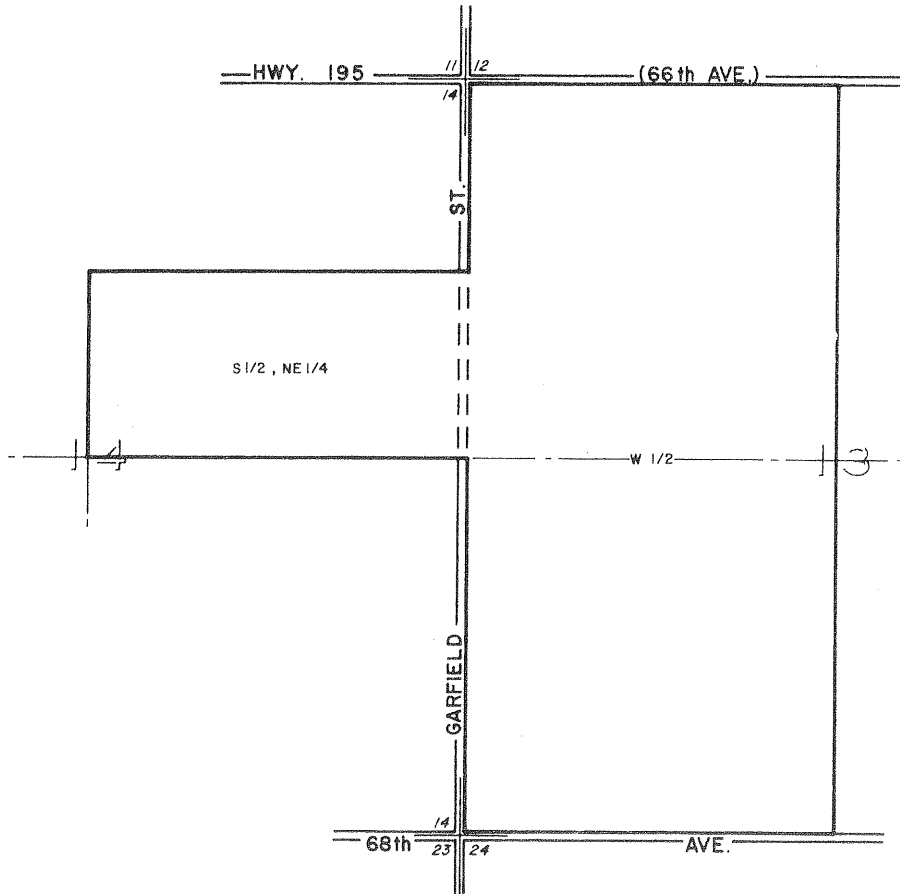


ADOPTED ON JANUARY 25, 1972
BY THE BOARD OF SUPERVISORS
OF THE COUNTY OF RIVERSIDE,
STATE OF CALIFORNIA.

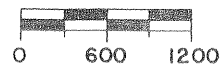
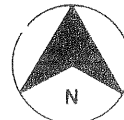


MAP NO. 195 COACHELLA VALLEY AGRICULTURAL PRESERVE NO. 40

T. 7 S - R. 9 E

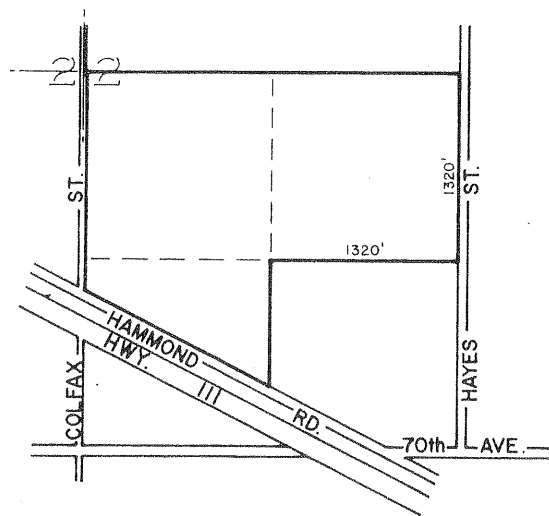


ADOPTED ON JANUARY 25, 1972
BY THE BOARD OF SUPERVISORS
OF THE COUNTY OF RIVERSIDE,
STATE OF CALIFORNIA.


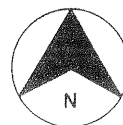


MAP NO. 196 COACHELLA VALLEY AGRICULTURAL PRESERVE NO. 41

T. 7 S - R. 9 E



ADOPTED ON JANUARY 25, 1972
BY THE BOARD OF SUPERVISORS
OF THE COUNTY OF RIVERSIDE,
STATE OF CALIFORNIA.



MAP NO. 122

COACHELLA VALLEY

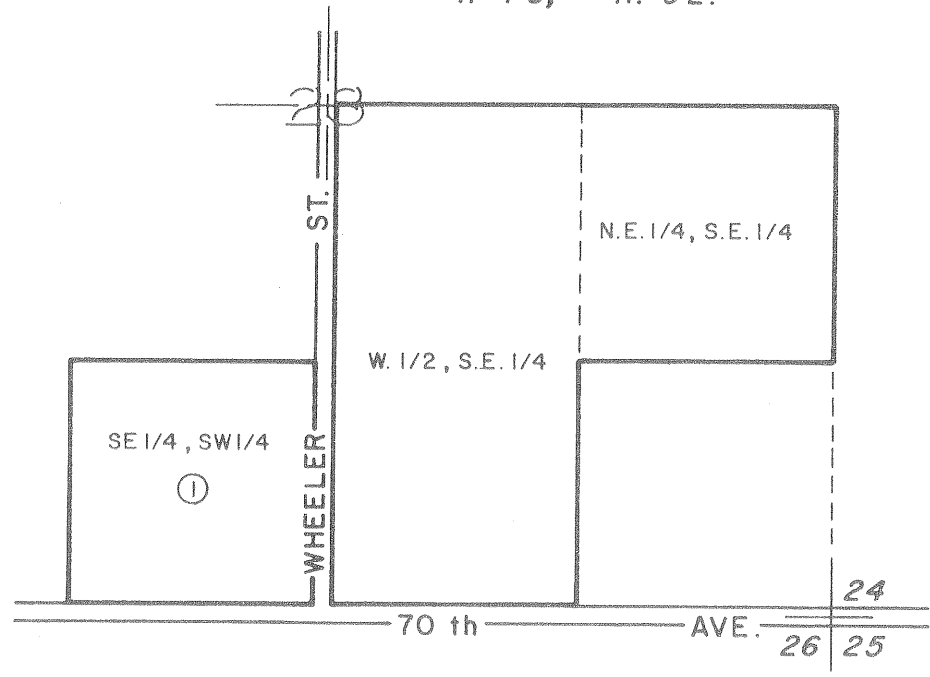
AGRICULTURAL

PRESERVE

NO. 11

AMENDED BY MAP NO. 197

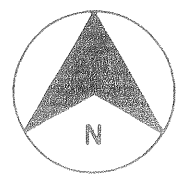
T. 7S, — R. 9E.



ANNEXATIONS

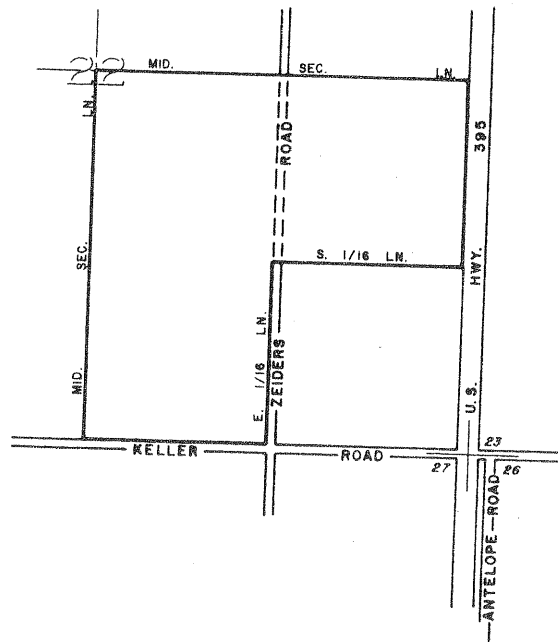
AMENDMENT NO. 1 , JAN. 25, 72, MAP NO. 197

ADOPTED ON FEBRUARY 8, 1971
 BY THE BOARD OF SUPERVISORS
 OF THE COUNTY OF RIVERSIDE,
 STATE OF CALIFORNIA



MAP NO. 198 MENIFEE AGRICULTURAL PRESERVE NO. 3

T. 6S - R. 3W

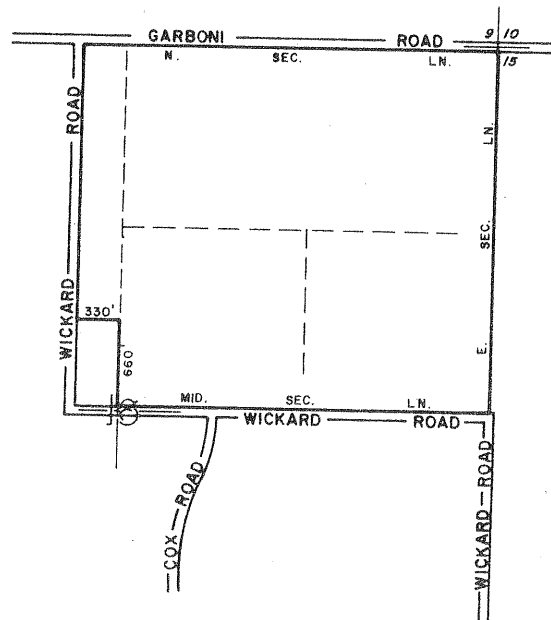


ADOPTED ON JANUARY 25, 1972
BY THE BOARD OF SUPERVISORS
OF THE COUNTY OF RIVERSIDE,
STATE OF CALIFORNIA.



MAP NO. 199
MENIFEE
AGRICULTURAL
PRESERVE
NO. 4

T. 6S - R. 3W



ADOPTED ON JANUARY 25, 1972
BY THE BOARD OF SUPERVISORS
OF THE COUNTY OF RIVERSIDE,
STATE OF CALIFORNIA.



MURRIETA HOT SPRINGS

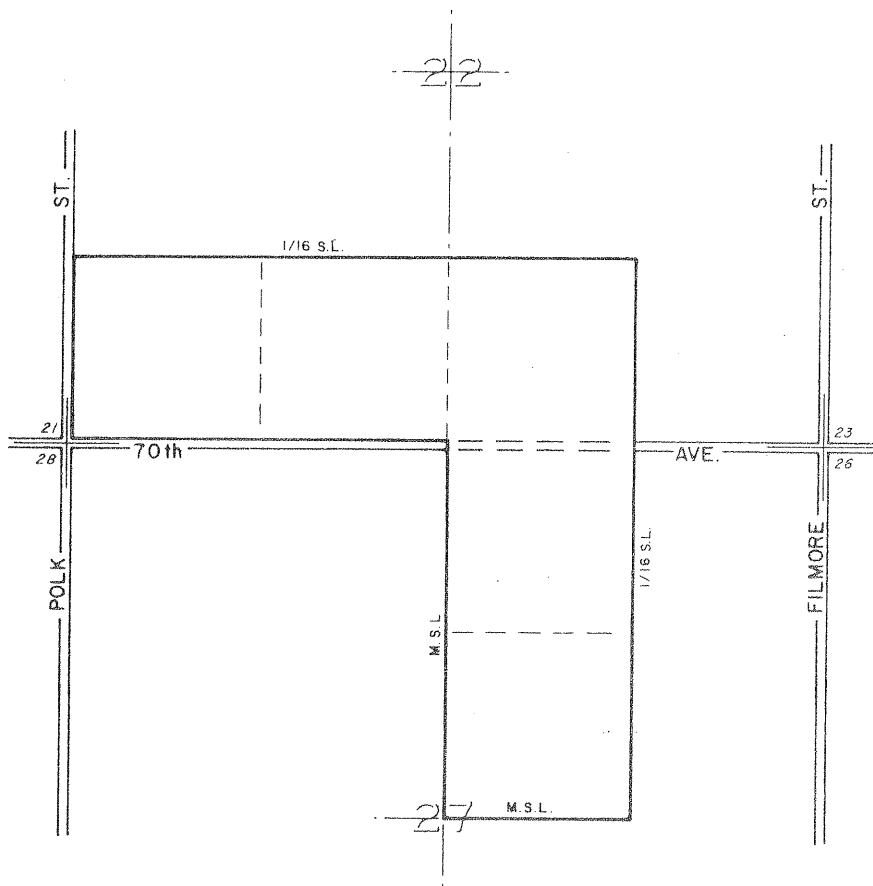
NO. 1

MAP NO. 200

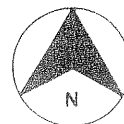
DENIED

MAP NO. 201 COACHELLA VALLEY AGRICULTURAL PRESERVE NO. 42

T. 7S - R. 8E



ADOPTED ON FEBRUARY 1, 1972
BY THE BOARD OF SUPERVISORS
OF THE COUNTY OF RIVERSIDE,
STATE OF CALIFORNIA.



MAP NO. 28

COACHELLA VALLEY

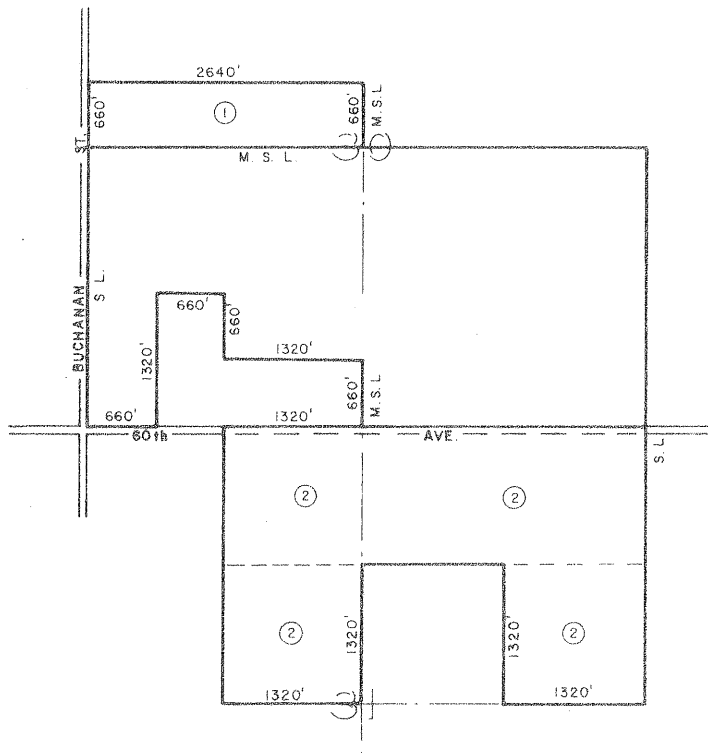
AGRICULTURAL

PRESERVE

NO. 1

T. 6 S - R. 9 E

AMENDED BY MAP NO. 28a, 202

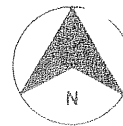


ANNEXATIONS

AMENDMENT NO.1, FEBRUARY 24, 1970, MAP NO. 28a

AMENDMENT NO.2, FEBRUARY 1, 1972, MAP NO. 202

ADOPTED ON
 BY THE BOARD OF SUPERVISORS
 OF THE COUNTY OF RIVERSIDE,
 STATE OF CALIFORNIA.



COACHELLA
VALLEY

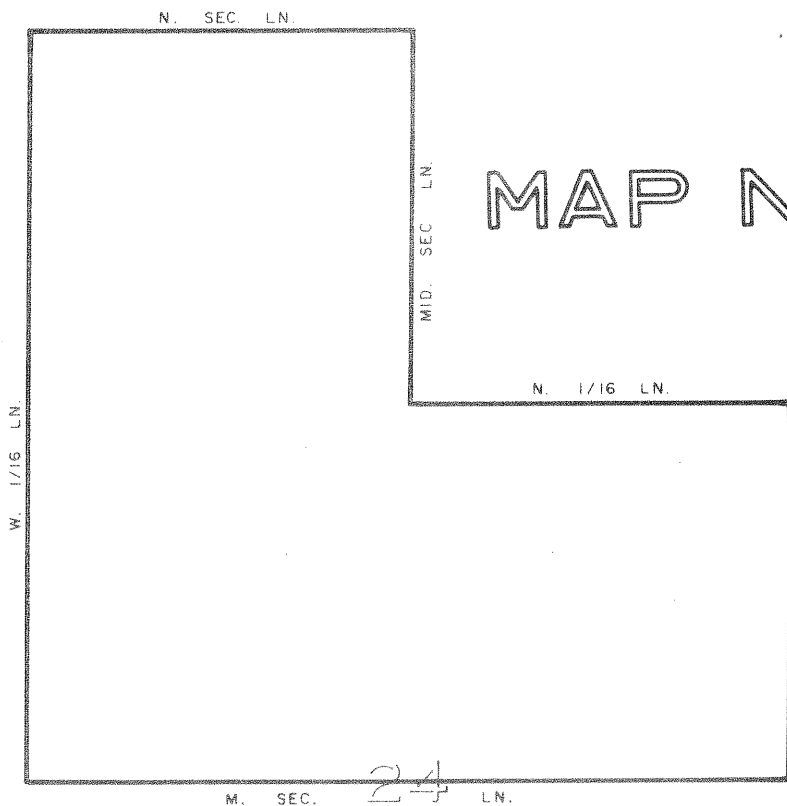
1

MAP 996
PENDING
(NO MAP YET)

COACHELLA VALLEY AGRICULTURAL PRESERVE

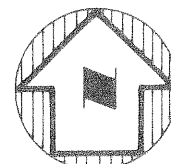
NO. 2

T 6 S - R 8 E



MAP NO. 29

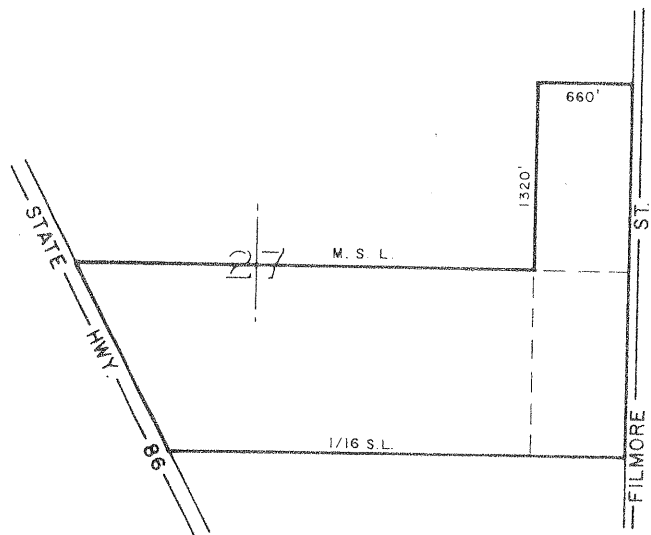
ADOPTED ON FEBRUARY 9, 1970
BY THE BOARD OF SUPERVISORS
OF THE COUNTY OF RIVERSIDE,
STATE OF CALIFORNIA



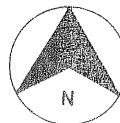
SCALE: 1" = 400'

MAP NO. 203
 COACHELLA VALLEY
 AGRICULTURAL
 PRESERVE
 NO. 43

T. 7 S. - R. 8 E

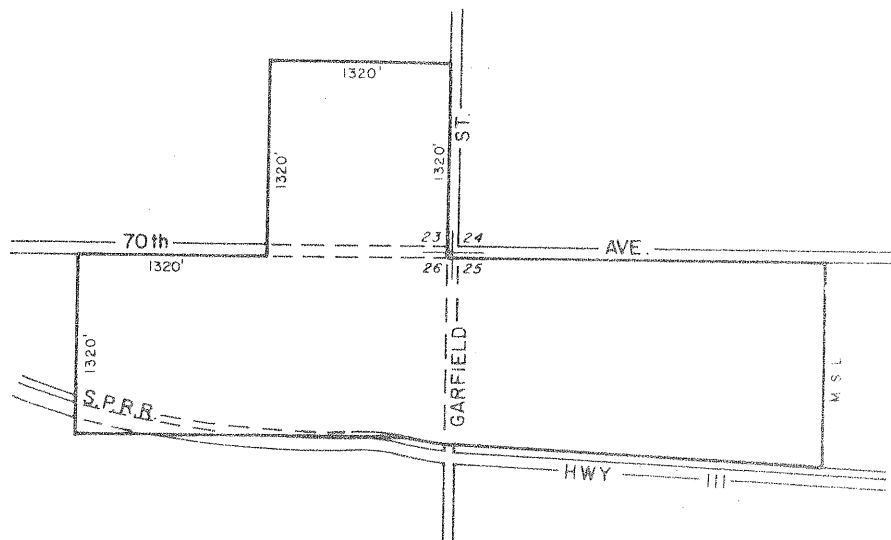


ADOPTED ON FEBRUARY 1, 1972
 BY THE BOARD OF SUPERVISORS
 OF THE COUNTY OF RIVERSIDE,
 STATE OF CALIFORNIA.

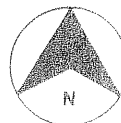


MAP NO. 204 COACHELLA VALLEY AGRICULTURAL PRESERVE NO. 44

T. 7 S - R. 9 E



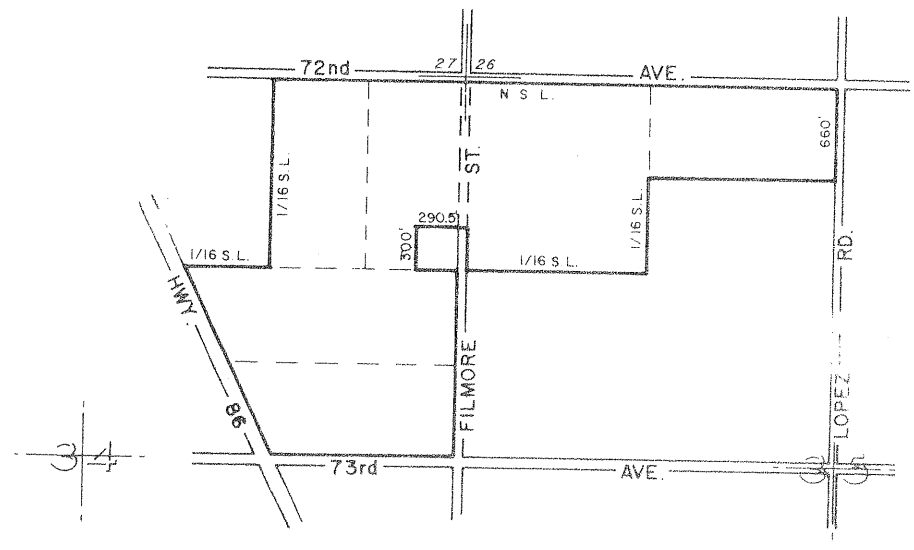
ADOPTED ON FEBRUARY 1, 1972
BY THE BOARD OF SUPERVISORS
OF THE COUNTY OF RIVERSIDE,
STATE OF CALIFORNIA.



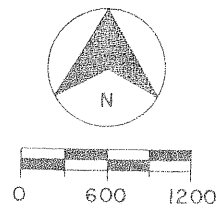
MAP NO. 205
CALIMESA
NO. 1
WITHDRAWN

MAP NO. 206 COACHELLA VALLEY AGRICULTURAL PRESERVE NO. 45

T. 7 S - R. 8 E

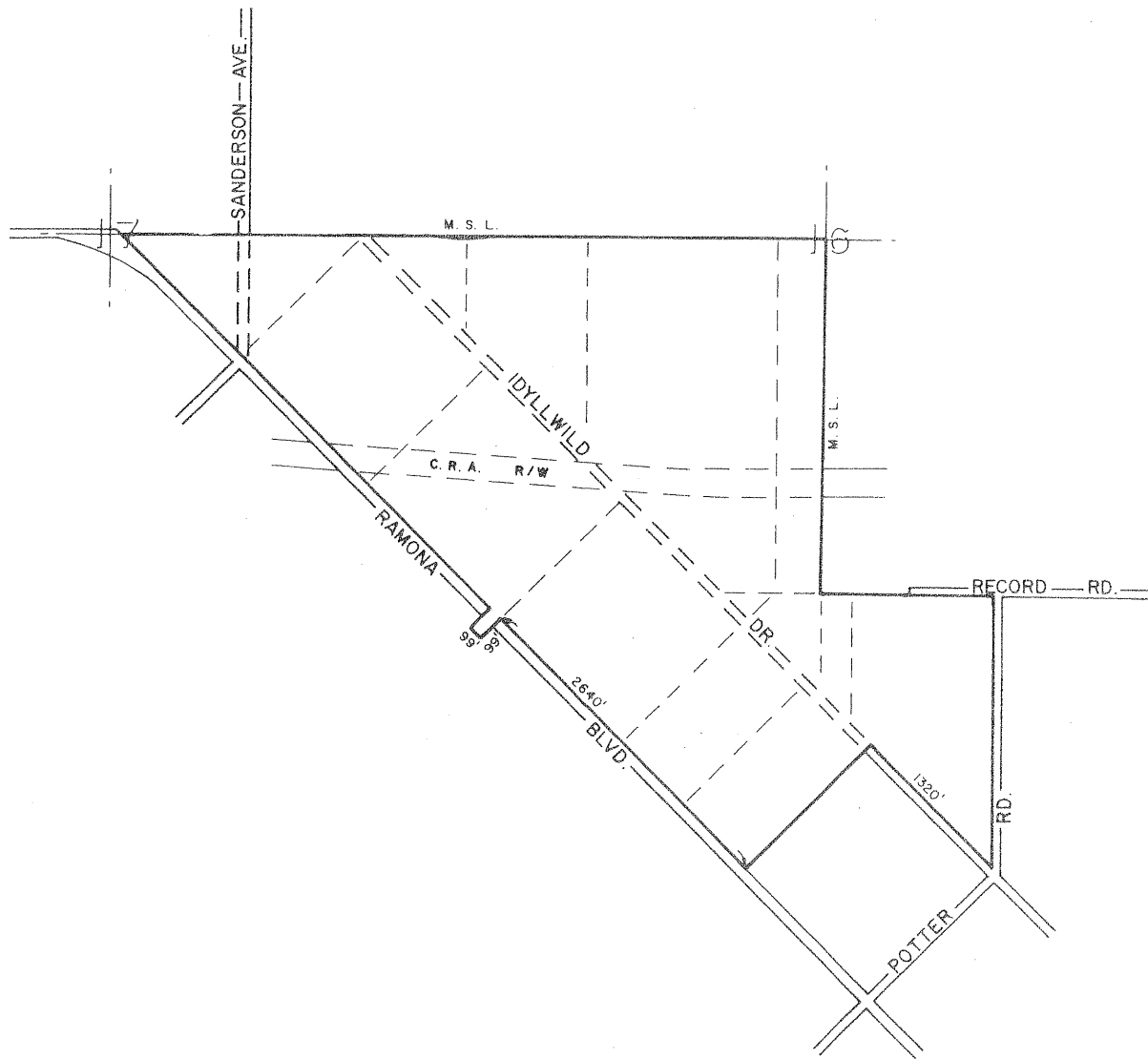


ADOPTED ON FEBRUARY 1, 1972
BY THE BOARD OF SUPERVISORS
OF THE COUNTY OF RIVERSIDE,
STATE OF CALIFORNIA.

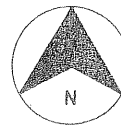


MAP NO. 207 SAN JACINTO AGRICULTURAL PRESERVE NO. 3

T. 4 S. - R. 1 W.



ADOPTED ON FEBRUARY 1, 1972
BY THE BOARD OF SUPERVISORS
OF THE COUNTY OF RIVERSIDE,
STATE OF CALIFORNIA.

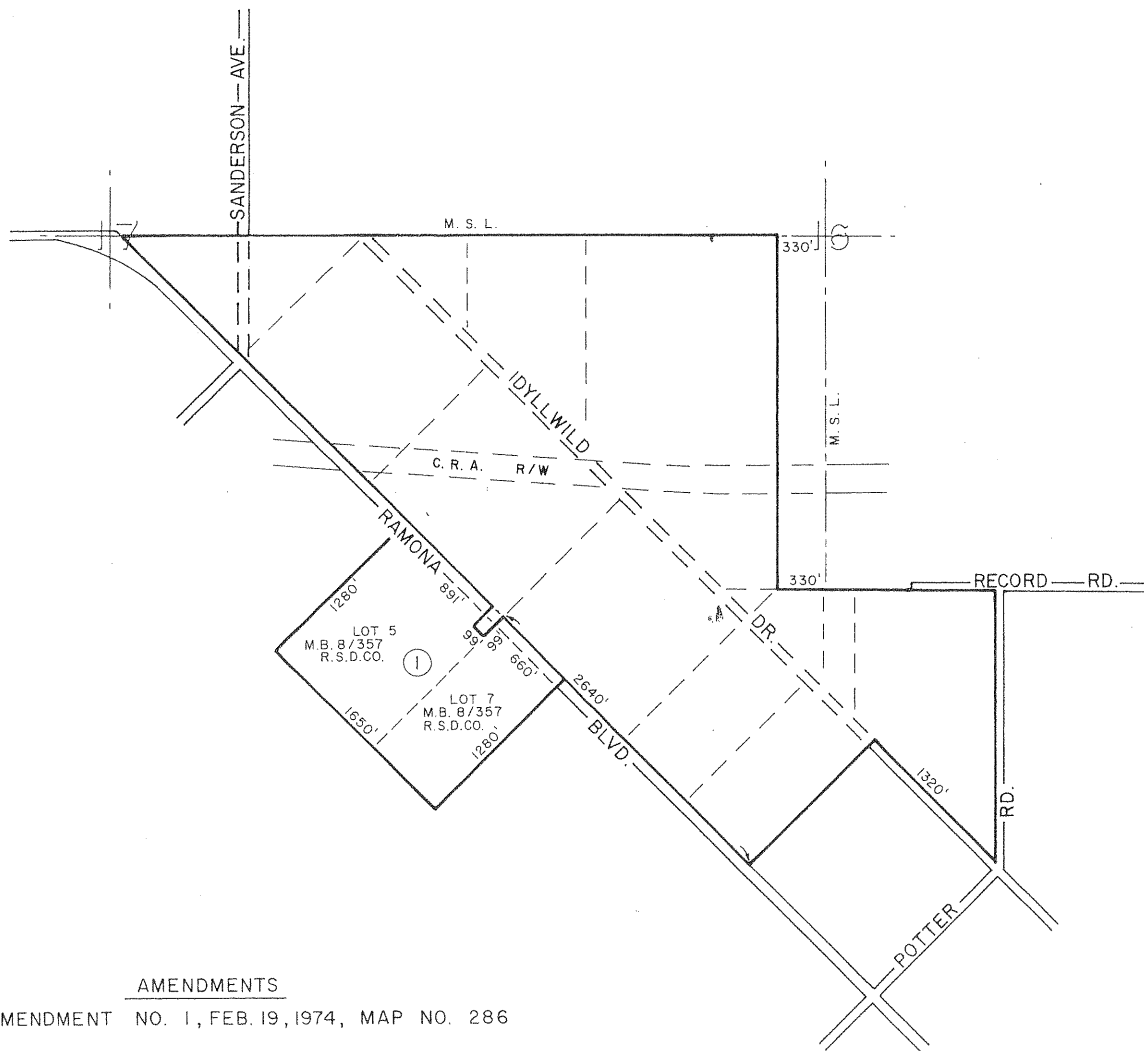


MAP NO. 207 a SAN JACINTO AGRICULTURAL PRESERVE NO. 3

CORRECTED BY MAP NO. 207 a

T. 4 S - R. 1 W

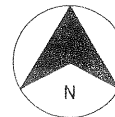
AMENDED BY MAP NO. 286



AMENDMENTS

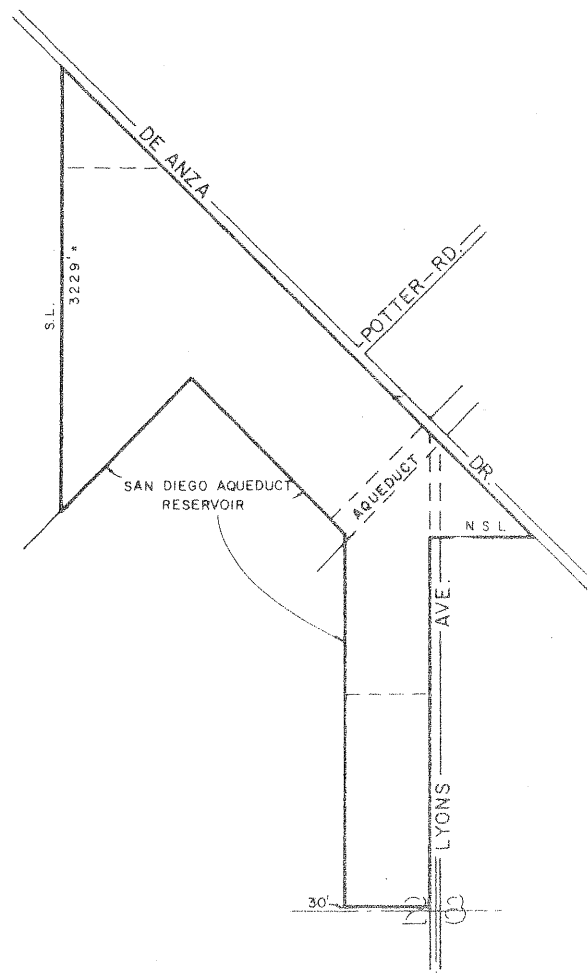
AMENDMENT NO. 1, FEB. 19, 1974, MAP NO. 286

ADOPTED ON MARCH 14, 1972
BY THE BOARD OF SUPERVISORS
OF THE COUNTY OF RIVERSIDE,
STATE OF CALIFORNIA.

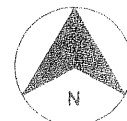


MAP NO. 208 SAN JACINTO AGRICULTURAL PRESERVE NO. 4

T. 4 S - R. 1 W

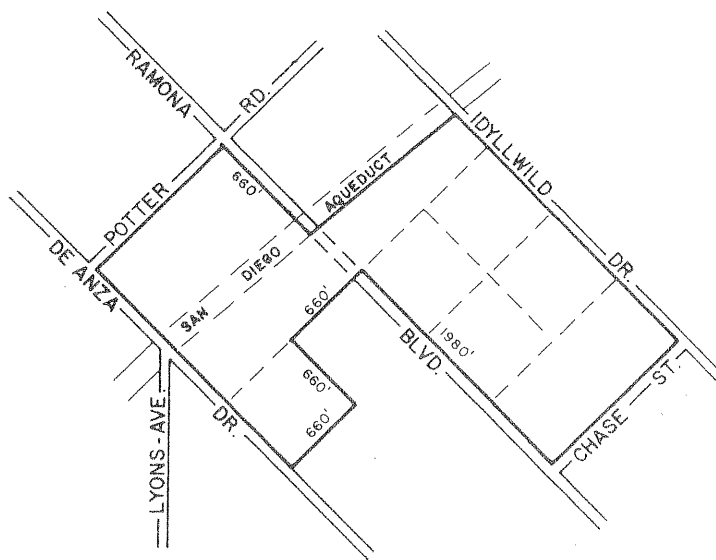


ADOPTED ON FEBRUARY 1, 1972
BY THE BOARD OF SUPERVISORS
OF THE COUNTY OF RIVERSIDE,
STATE OF CALIFORNIA.

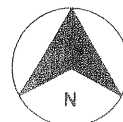


MAP NO. 209 SAN JACINTO AGRICULTURAL PRESERVE NO. 5

T. 4S - R. 1W

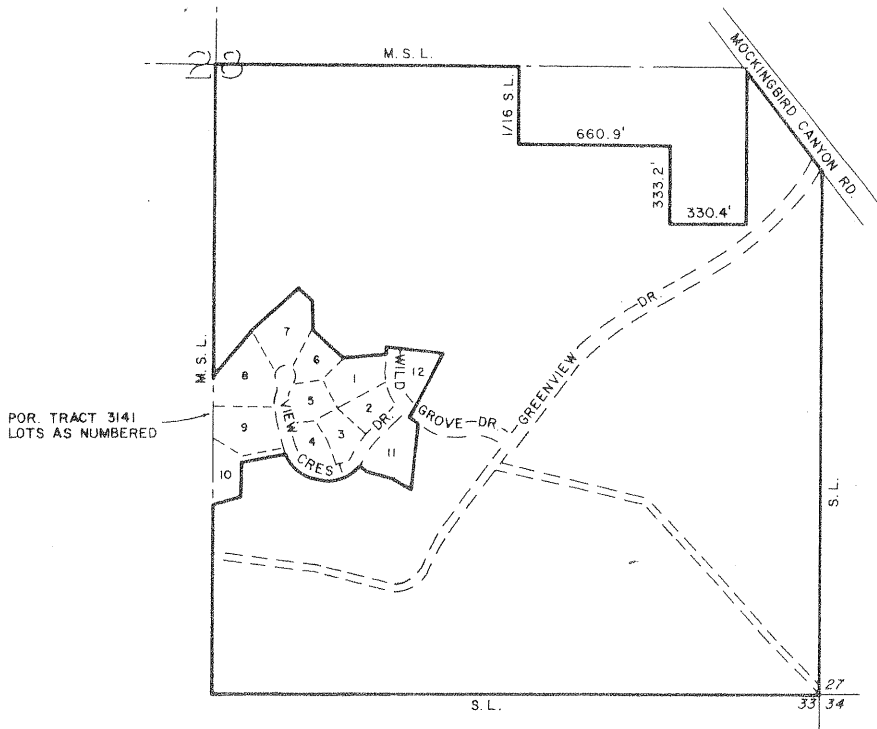


ADOPTED ON FEBRUARY 1, 1972
BY THE BOARD OF SUPERVISORS
OF THE COUNTY OF RIVERSIDE,
STATE OF CALIFORNIA.

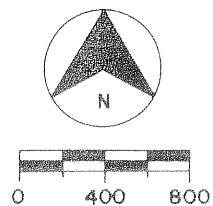


MAP NO. 210 EL SOBRANTE AGRICULTURAL PRESERVE NO. 2

T. 3 S - R. 5 W

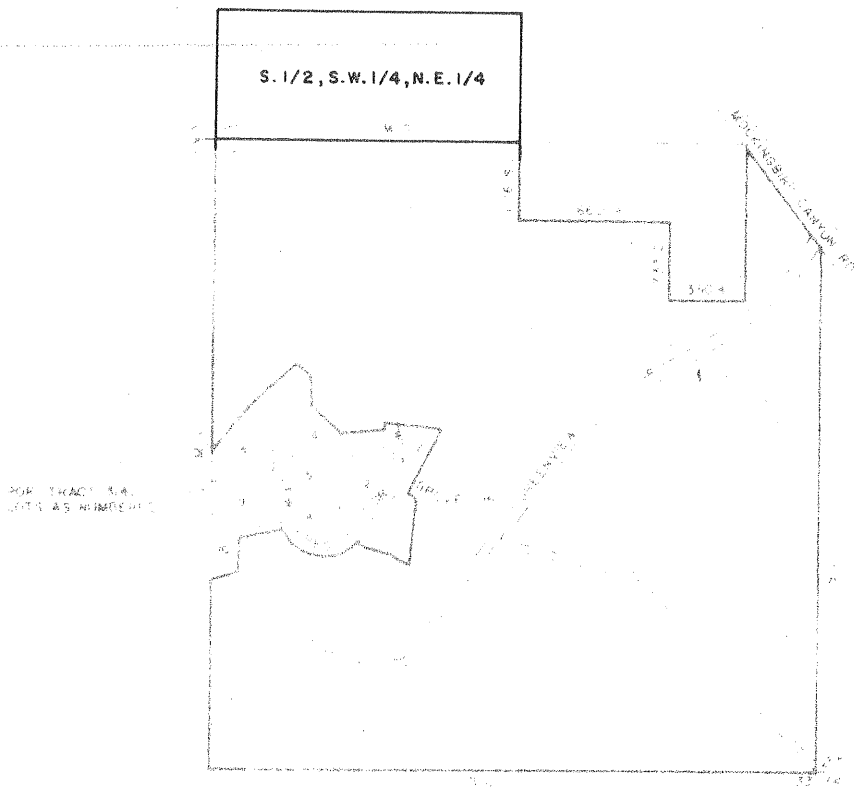


ADOPTED ON FEBRUARY 1, 1972
BY THE BOARD OF SUPERVISORS
OF THE COUNTY OF RIVERSIDE,
STATE OF CALIFORNIA.




MAP NO 210a
 SUPERCEDING MAP NO. 210, ADOPTED FEBRUARY 1, 1972
 EL SOBRANTE
 AGRICULTURAL
 PRESERVE
 NO 2

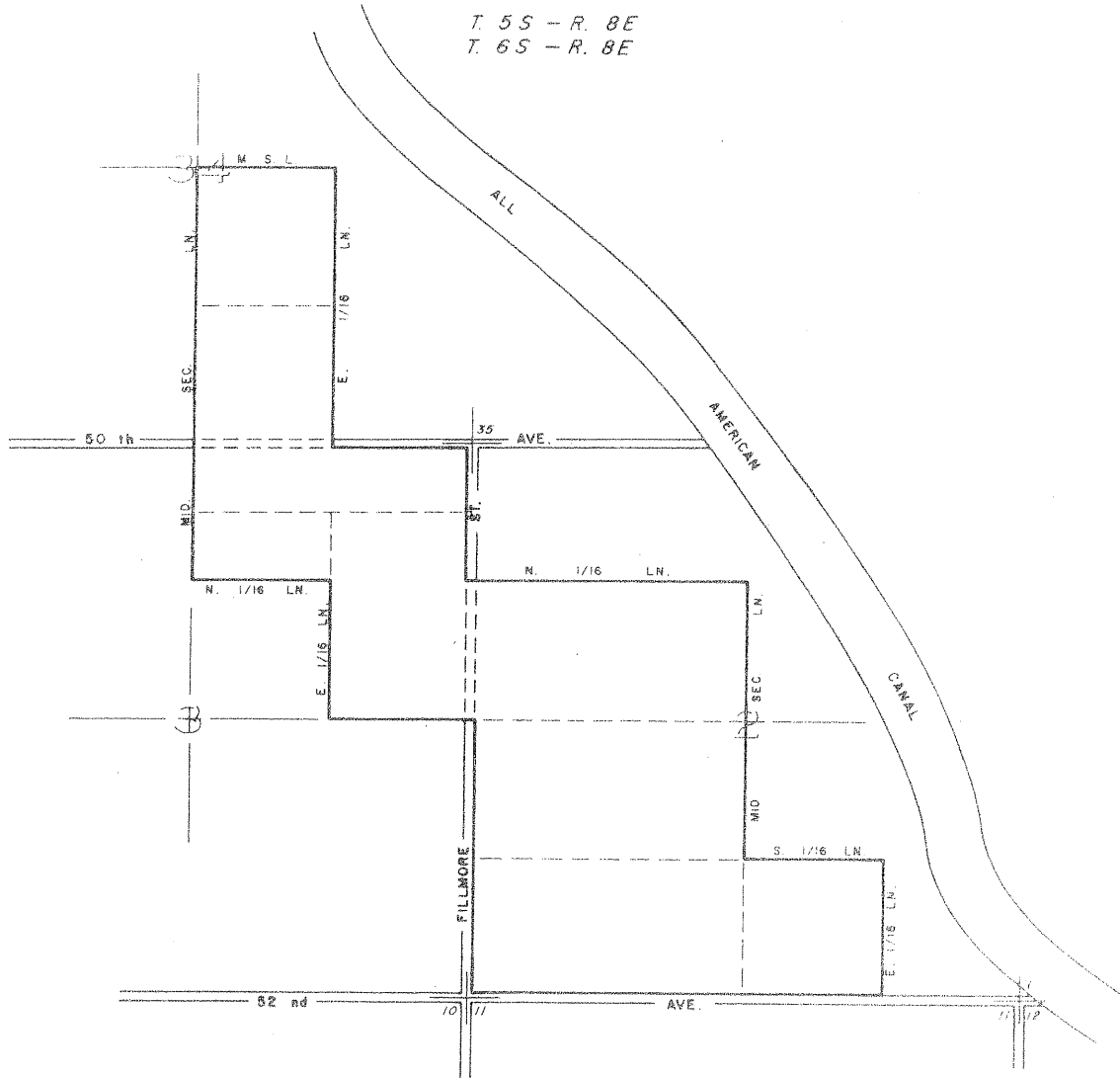
T 3 S - R 5 W



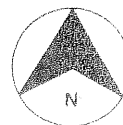
ADOPTED ON FEBRUARY 3, 1976
 BY THE BOARD OF SUPERVISORS
 OF THE COUNTY OF RIVERSIDE,
 STATE OF CALIFORNIA



MAP NO. 212 COACHELLA VALLEY AGRICULTURAL PRESERVE NO. 46

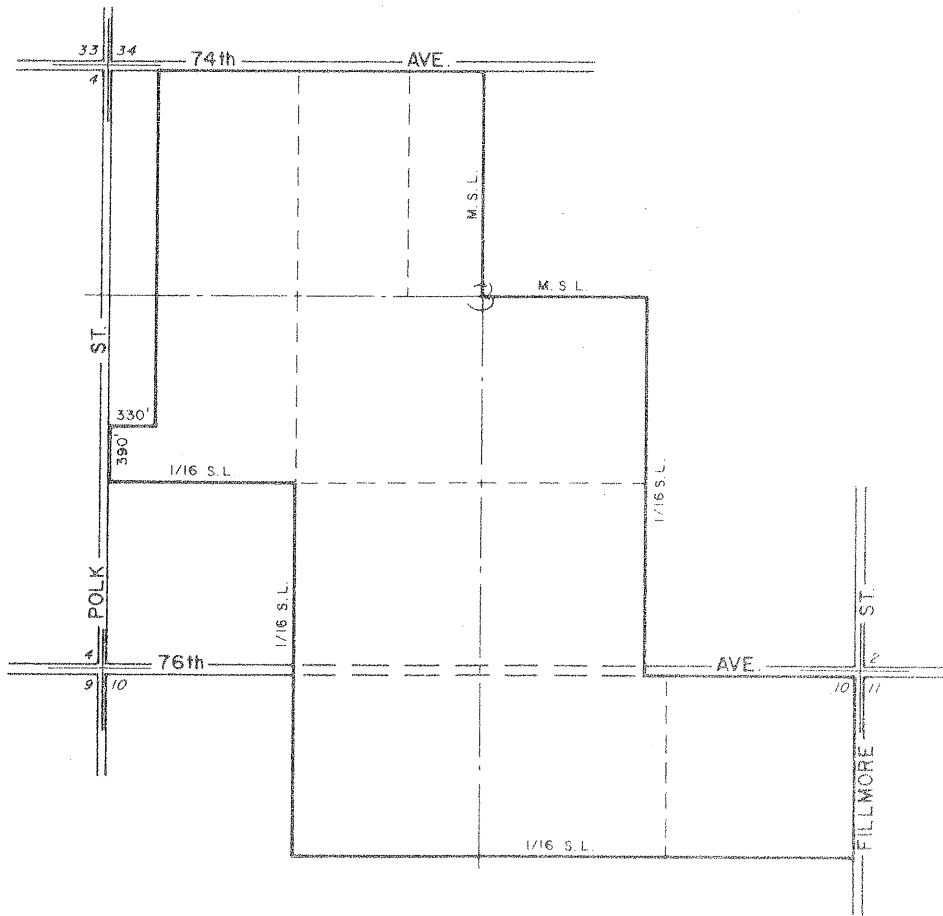


ADOPTED ON FEBRUARY 1, 1972
BY THE BOARD OF SUPERVISORS
OF THE COUNTY OF RIVERSIDE,
STATE OF CALIFORNIA.

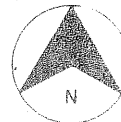


MAP NO. 213 COACHELLA VALLEY AGRICULTURAL PRESERVE NO. 47

T. 8 S - R. 8 E



ADOPTED ON FEBRUARY 1, 1972
BY THE BOARD OF SUPERVISORS
OF THE COUNTY OF RIVERSIDE,
STATE OF CALIFORNIA.



MAP NO. 214

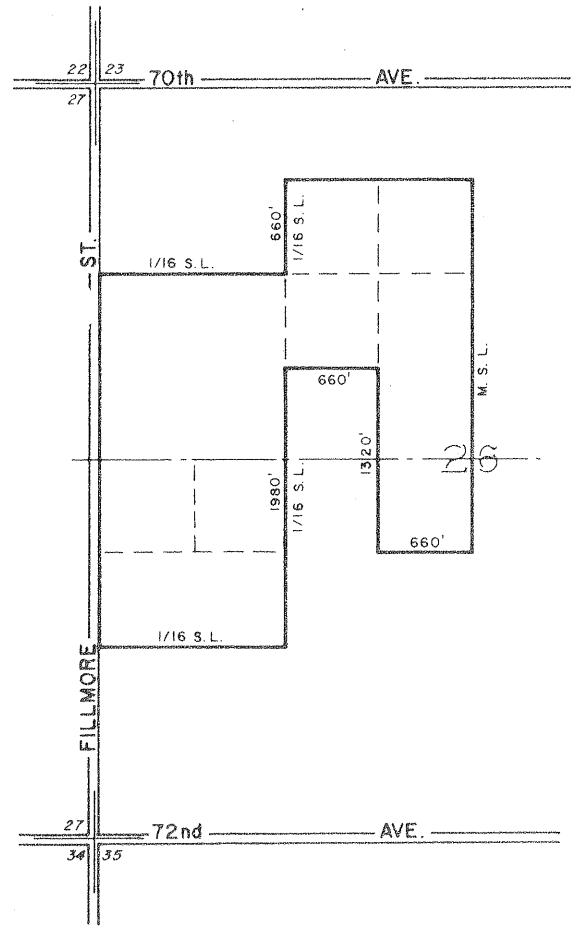
COACHELLA VALLEY

AGRICULTURAL

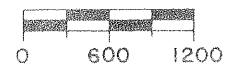
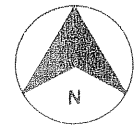
PRESERVE

NO. 48

T. 7 S - R. 8 E

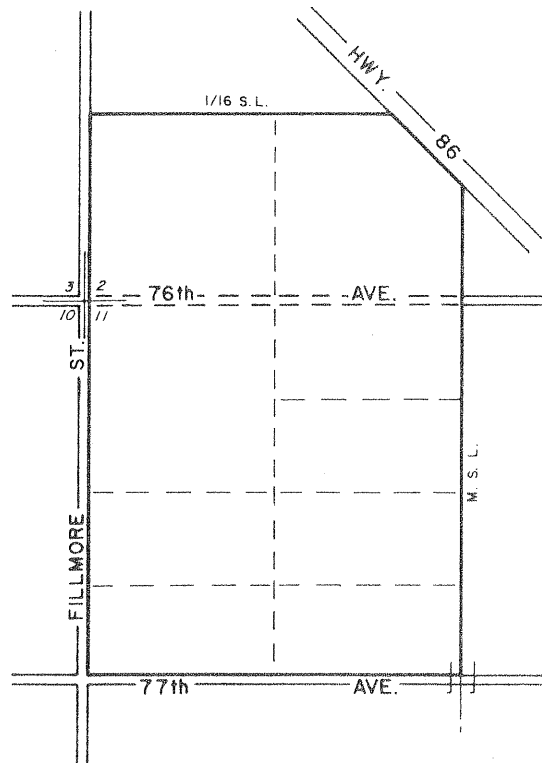


ADOPTED ON FEBRUARY 1, 1972
 BY THE BOARD OF SUPERVISORS
 OF THE COUNTY OF RIVERSIDE,
 STATE OF CALIFORNIA.

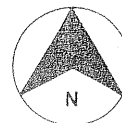


MAP NO. 215 COACHELLA VALLEY AGRICULTURAL PRESERVE NO. 49

T. 8 S - R. 8 E



ADOPTED ON FEBRUARY 1, 1972
BY THE BOARD OF SUPERVISORS
OF THE COUNTY OF RIVERSIDE,
STATE OF CALIFORNIA.



MAP NO 216

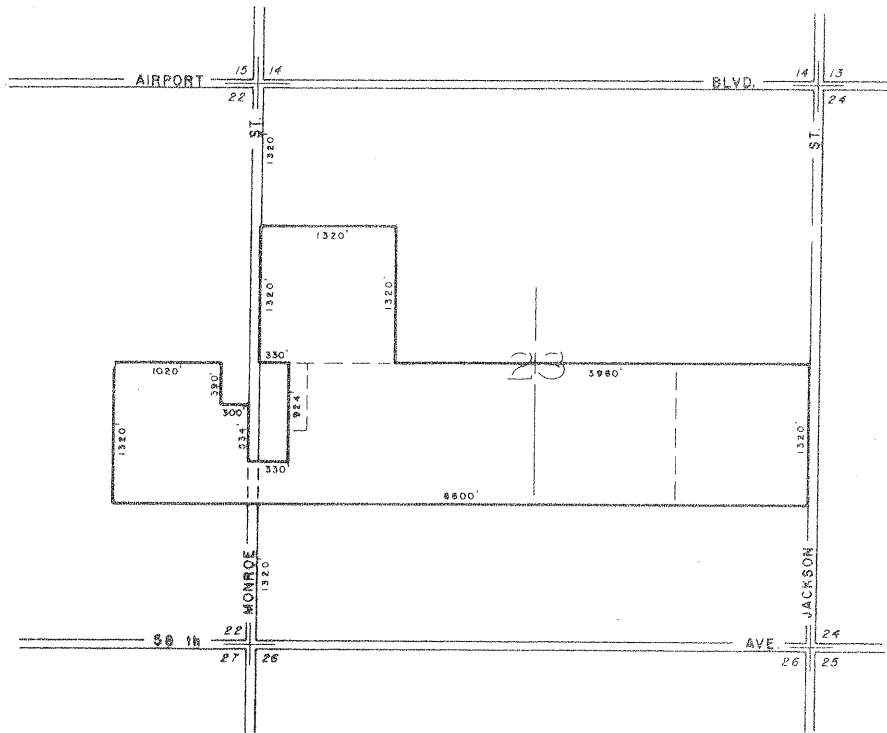
COACHELLA VALLEY

AGRICULTURAL

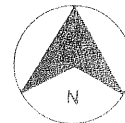
PRESERVE

NO. 50

T. 6S - R. 7E




ADOPTED ON FEBRUARY 1, 1972
 BY THE BOARD OF SUPERVISORS
 OF THE COUNTY OF RIVERSIDE,
 STATE OF CALIFORNIA.

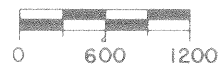


MAP NO. 217 WOODCREST AGRICULTURAL PRESERVE NO. 8

T. 3S - R. 4W



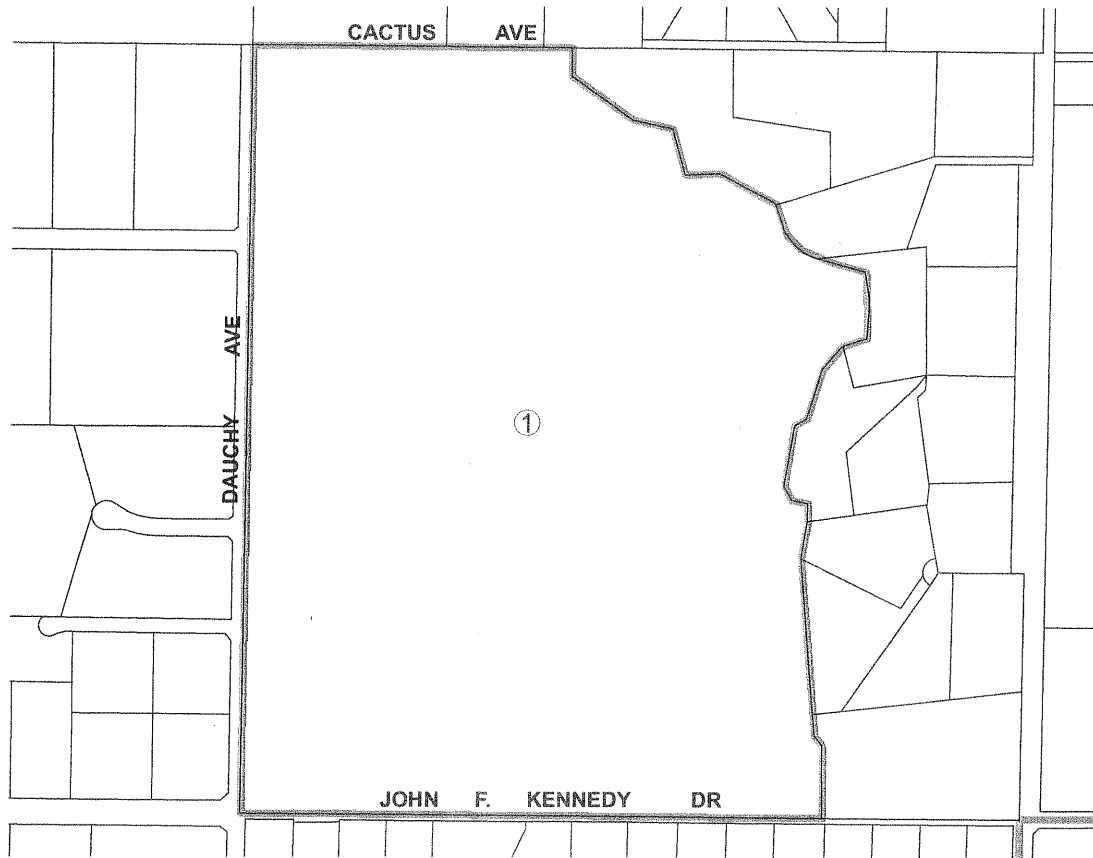
ADOPTED ON FEBRUARY 1, 1972
BY THE BOARD OF SUPERVISORS
OF THE COUNTY OF RIVERSIDE,
STATE OF CALIFORNIA.



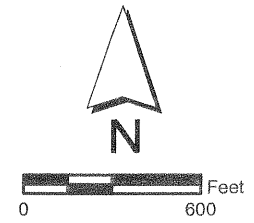
MAP NO. 217 WOODCREST AGRICULTURAL PRESERVE NO. 8

AMENDED BY MAP NO. 787

T. 3 S., R. 4 W. S.B.B. & M.



AMENDMENTS:
NO. 1, (DISESTABLISHMENT), APRIL 21, 1998, MAP NO. 787



ADOPTED ON FEBRUARY 1, 1972
BY THE BOARD OF SUPERVISORS
OF THE COUNTY OF RIVERSIDE,
STATE OF CALIFORNIA.

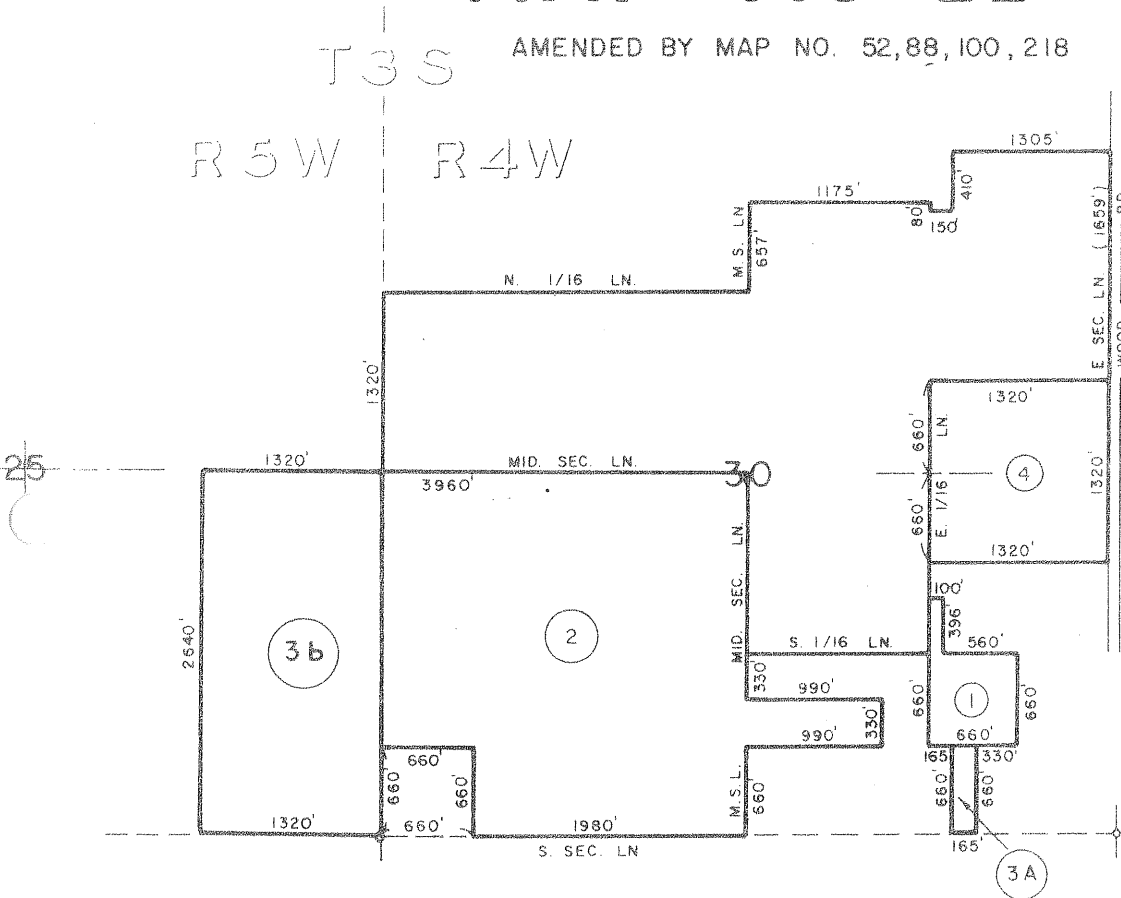
RIVERSIDE COUNTY PLANNING COMMISSION

WOODCREST AGRICULTURAL PRESERVE

NO 3

MAP NO 22

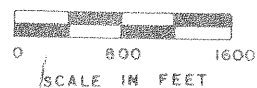
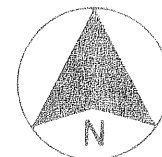
AMENDED BY MAP NO. 52,88,100,218



ANNEXATIONS

- AMENDMENT NO.1, FEB. 24,1970 , MAP NO. 52
- AMENDMENT NO.2, FEB. 24,1970 , MAP NO. 88
- AMENDMENT NO.3A, OCT.19,1970 , MAP NO. 100
- AMENDMENT NO.3B, MAY 11,1970 , MAP NO. 100
- AMENDMENT NO. 4, FEB. 1,1972 , MAP NO. 218

ADOPTED ON FEBRUARY 24,1969
BY THE BOARD OF SUPERVISORS
OF THE COUNTY OF RIVERSIDE,
STATE OF CALIFORNIA



MAP NO 121

COACHELLA VALLEY

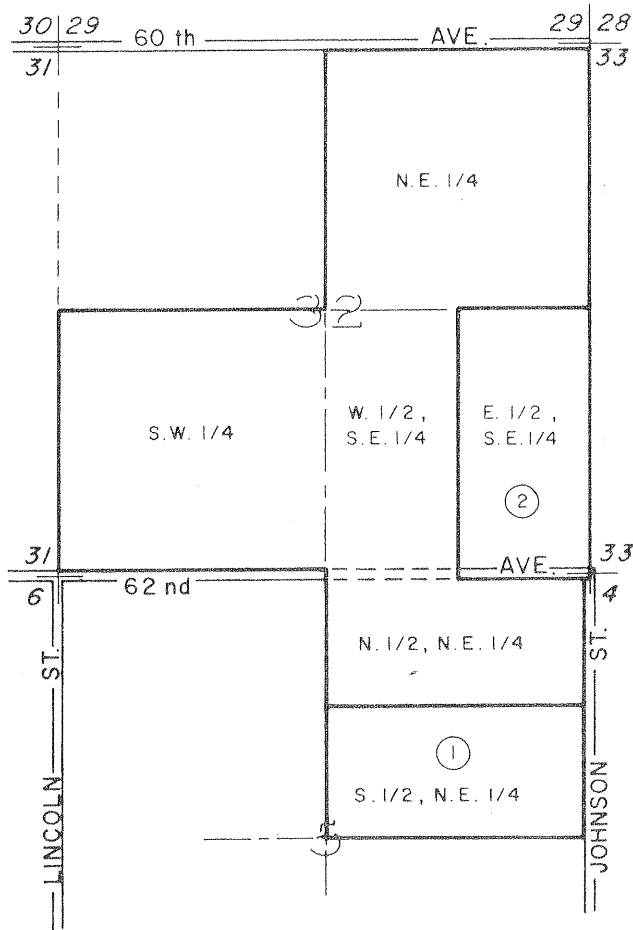
AGRICULTURAL

PRESERVE

NO 10

AMENDED BY MAP NO. 151, 219

T. 6S, — R. 9E.



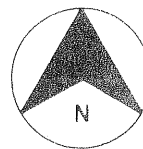
T. 7S, — R. 9E.

ANNEXATIONS

AMENDMENT NO. 1
JAN. 11, 1972
MAP NO. 151

AMENDMENT NO. 2
FEB. 1, 1972
MAP NO. 219

ADOPTED ON FEBRUARY 8, 1971
BY THE BOARD OF SUPERVISORS
OF THE COUNTY OF RIVERSIDE,
STATE OF CALIFORNIA



MAP NO. 220

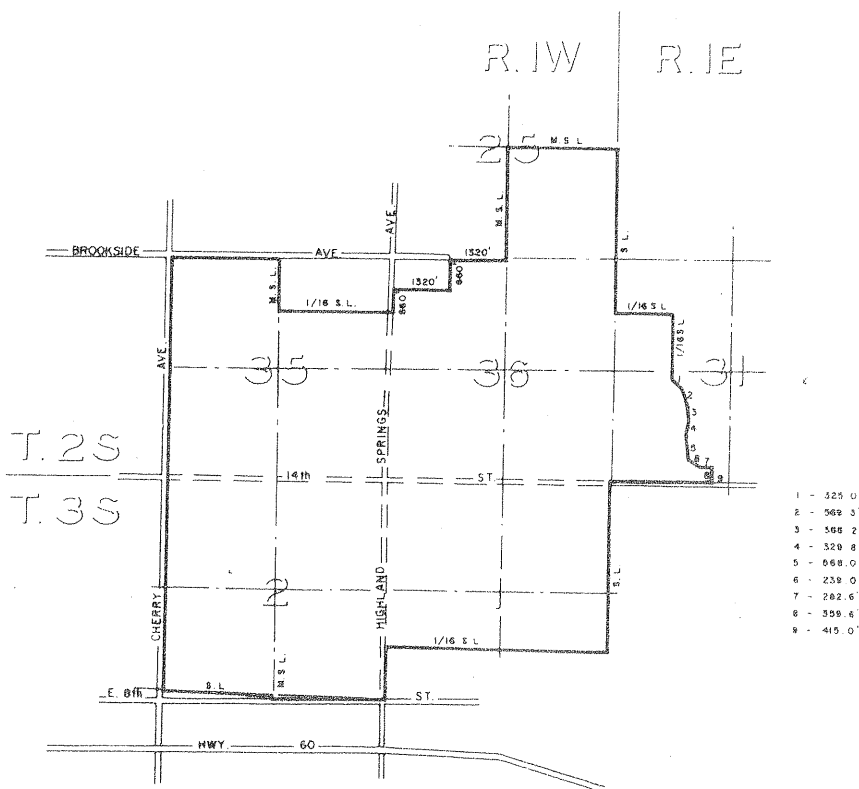
SAN GORGONIO PASS

AGRICULTURAL

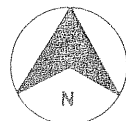
PRESERVE

NO. 3

T. 2S - R. 1E
 T. 2S - R. 1W
 T. 3S - R. 1W



ADOPTED ON FEBRUARY 1, 1972
 BY THE BOARD OF SUPERVISORS
 OF THE COUNTY OF RIVERSIDE,
 STATE OF CALIFORNIA.



MAP NO. 126

COACHELLA VALLEY

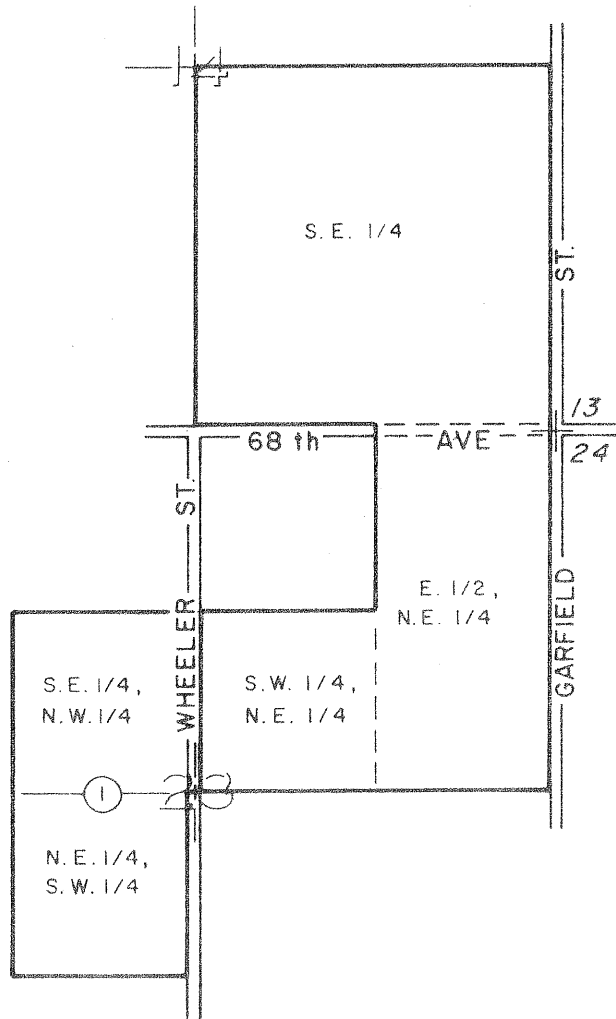
AGRICULTURAL

PRESERVE

NO. 13

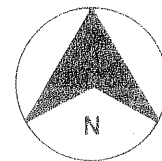
AMENDED BY MAP NO. 221

T. 7 S., - R. 9 E.



ANNEXATIONS

AMENDED NO. 1
 FEB. 1, 1972
 MAP NO. 221



ADOPTED ON FEBRUARY 8, 1971
 BY THE BOARD OF SUPERVISORS
 OF THE COUNTY OF RIVERSIDE,
 STATE OF CALIFORNIA

RIVERSIDE

COUNTY

PLANNING

COMMISSION

MAP NO. 127

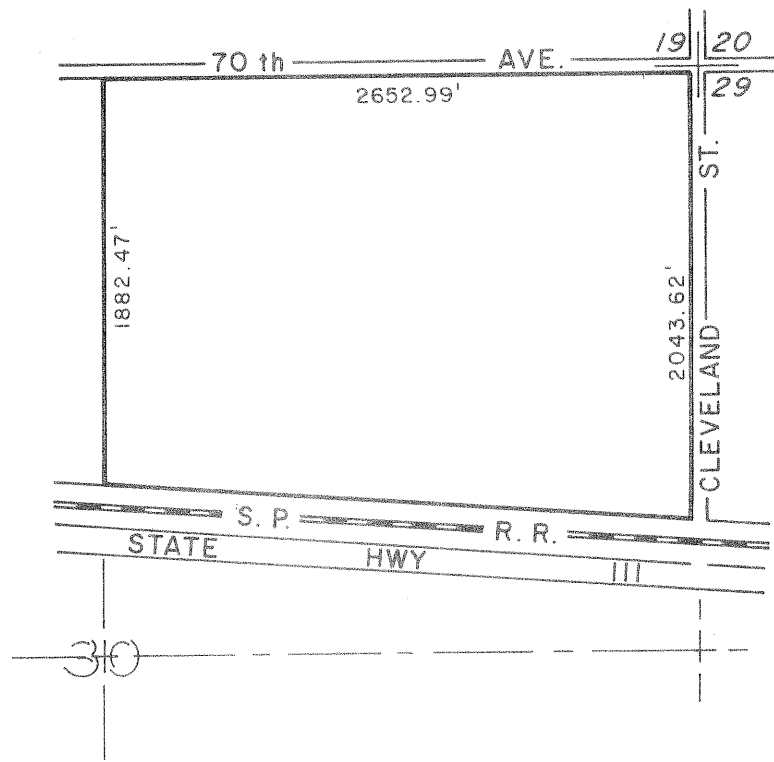
COACHELLA VALLEY

AGRICULTURAL


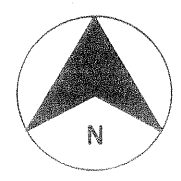
PRESERVE

NO. 14

T. 7S, - R. 10E.



ADOPTED ON FEBRUARY 8, 1971
 BY THE BOARD OF SUPERVISORS
 OF THE COUNTY OF RIVERSIDE,
 STATE OF CALIFORNIA



EDGEMONT - SUNNYMEAD AGRICULTURAL PRESERVE

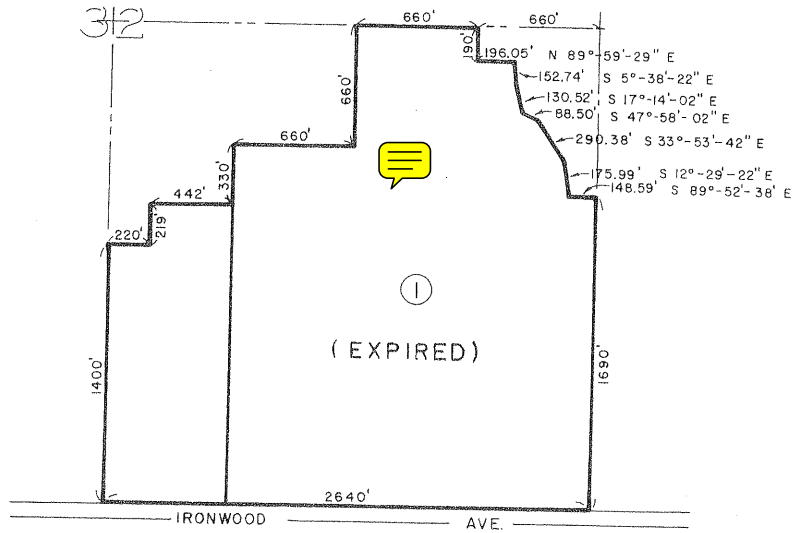
NO. 2

MAP NO. 51

AMENDED BY MAP NO. 222

*NOTE: This property
is still in the Ag Preserve
and under contract, as
the cancellation fee
was not paid.
DSW 1/1/76*

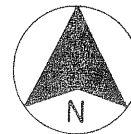
T2S-R3W



AMENDMENT NO. 1 DELETED ON AUG. 29, 1972 MAP NO. 222

(Revised on Feb 28, 1973)

ADOPTED ON FEBRUARY 9, 1970
BY THE BOARD OF SUPERVISORS
OF THE COUNTY OF RIVERSIDE,
STATE OF CALIFORNIA



SCALE IN FEET

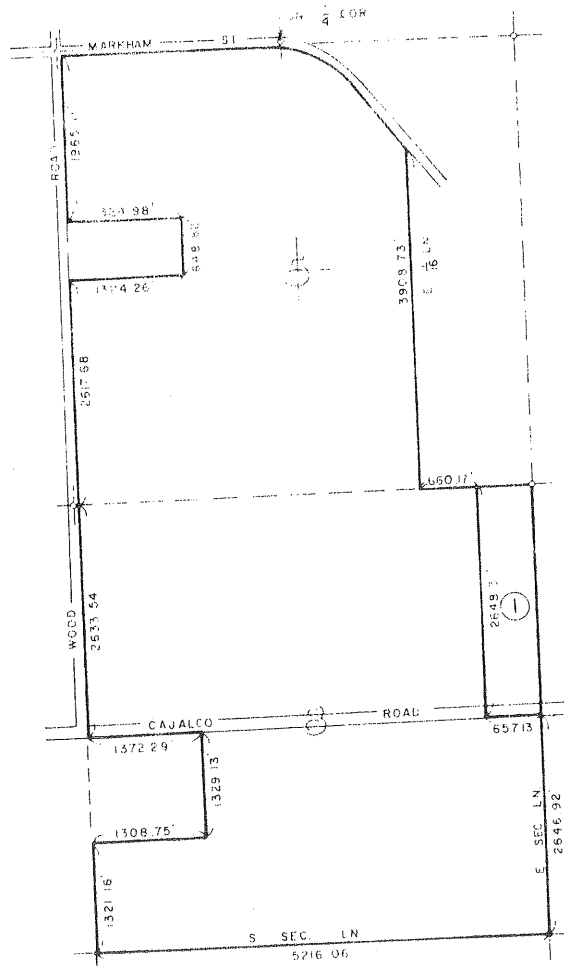
WOODCREST AGRICULTURAL PRESERVE

NO. 5

MAP NO. 47

AMENDED BY MAP NO. 223-a

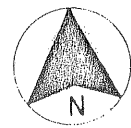
T 4 S - R 4 W



ANNEXATIONS

AMENDMENT NO. 1, FEB. 27, 73, MAP NO. 223-a

ADOPTED ON FEBRUARY 9, 1970
BY THE BOARD OF SUPERVISORS
OF THE COUNTY OF RIVERSIDE,
STATE OF CALIFORNIA



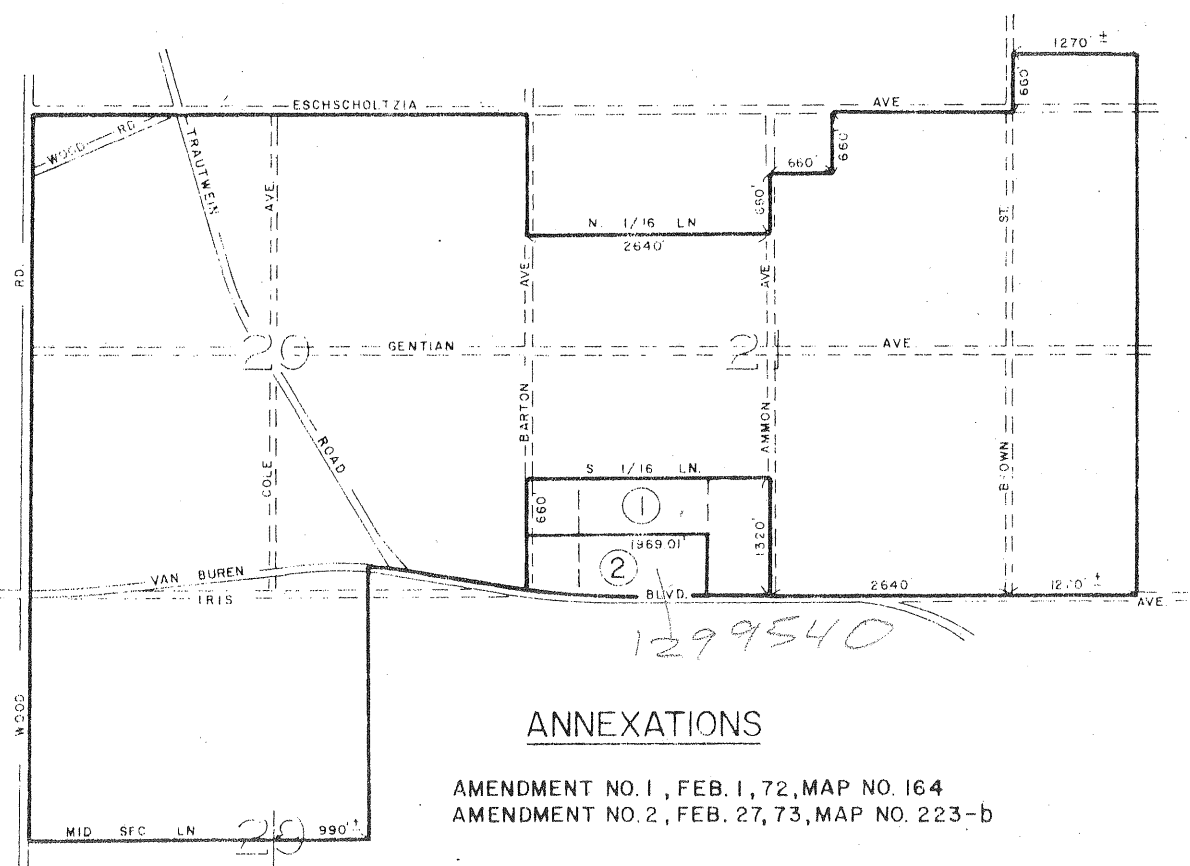
SCALE IN FEET

MAP NO 78 WOODCREST AGRICULTURAL PRESERVE

NO. 6

AMENDED BY MAP NO. 164, 223-b


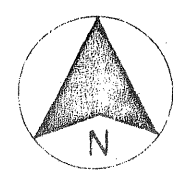
T 3 S - R 4 W



ANNEXATIONS

AMENDMENT NO. 1, FEB. 1, 72, MAP NO. 164
AMENDMENT NO. 2, FEB. 27, 73, MAP NO. 223-b

ADOPTED ON FEBRUARY 24, 1970
BY THE BOARD OF SUPERVISORS
OF THE COUNTY OF RIVERSIDE,
STATE OF CALIFORNIA



SCALE IN FEET

MAP NO. 224 AMENDMENT NO. 6 (DELETION) TO WOODCREST

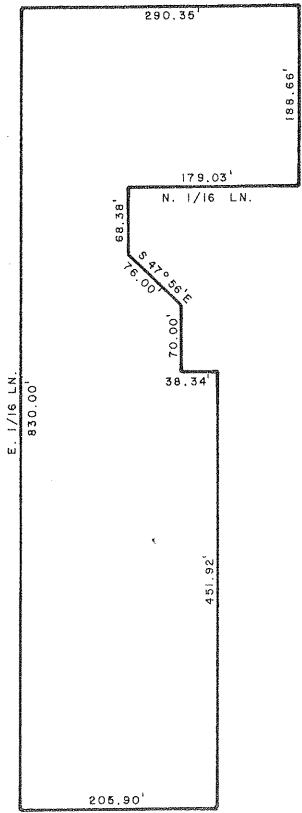
AGRICULTURAL PRESERVE

(PRESERVE ESTABLISHED FEB. 24, 1970, MAP NO. 91)

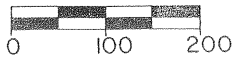
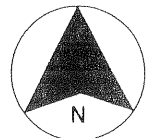
NO. 4

T 35-R. 5W

N. E. 1/4, SEC. 36



AMENDMENT NO. 6 (DELETION)
 ADOPTED ON JUNE 12, 1973
 BY THE BOARD OF SUPERVISORS
 OF THE COUNTY OF RIVERSIDE,
 STATE OF CALIFORNIA



MAP NO. 225

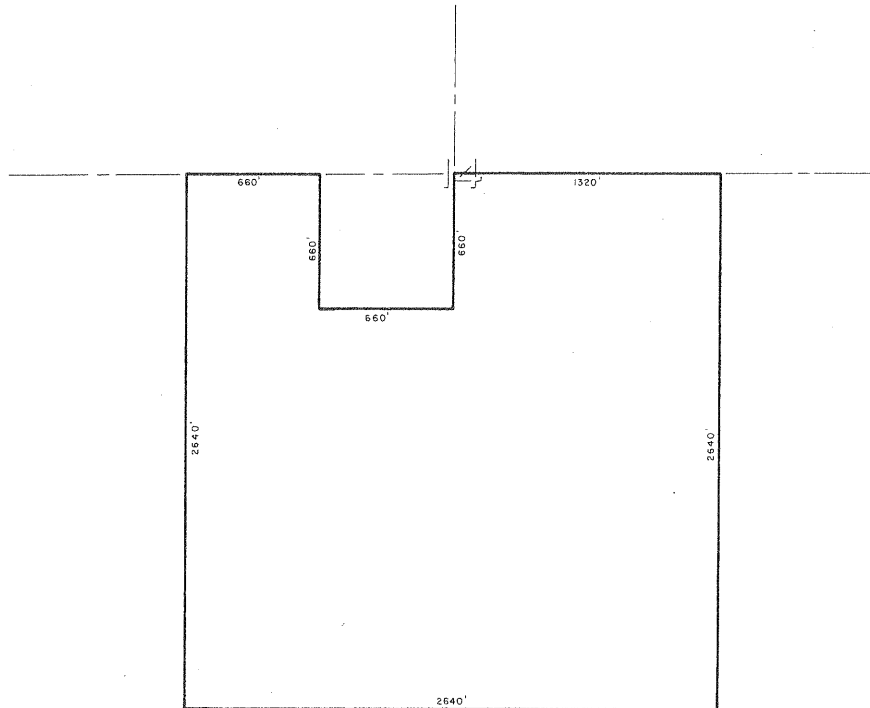
WINCHESTER

NO. 16

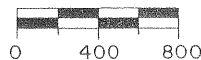
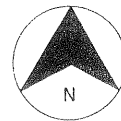
DENIED

MAP NO. 226 VALLE VISTA AGRICULTURAL PRESERVE NO. 2

T. 5S. - R. 1E.

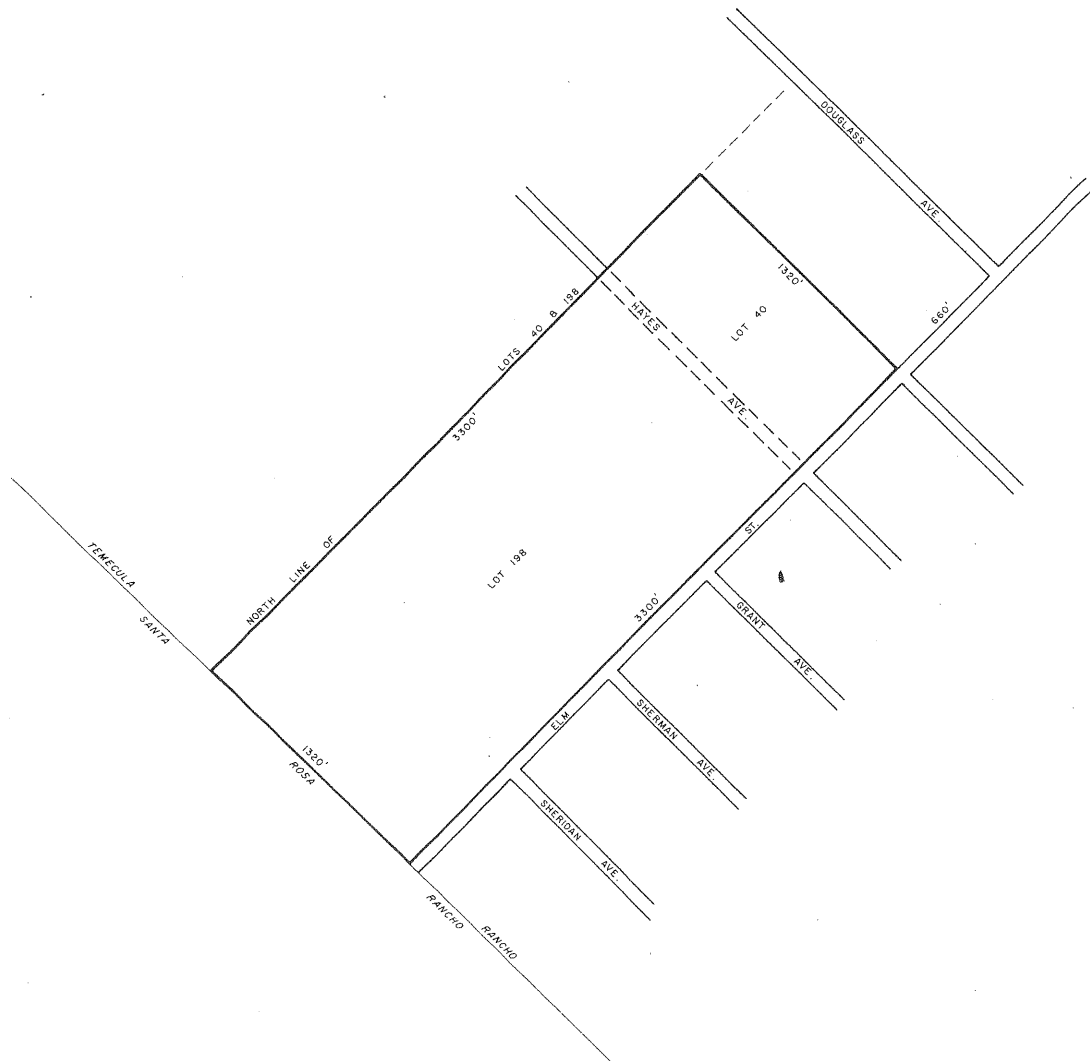


ADOPTED ON AUGUST 7, 1973
BY THE BOARD OF SUPERVISORS
OF THE COUNTY OF RIVERSIDE,
STATE OF CALIFORNIA.




MAP NO. 227 TEMECULA AGRICULTURAL PRESERVE NO. 3

TEMECULA RANCHO

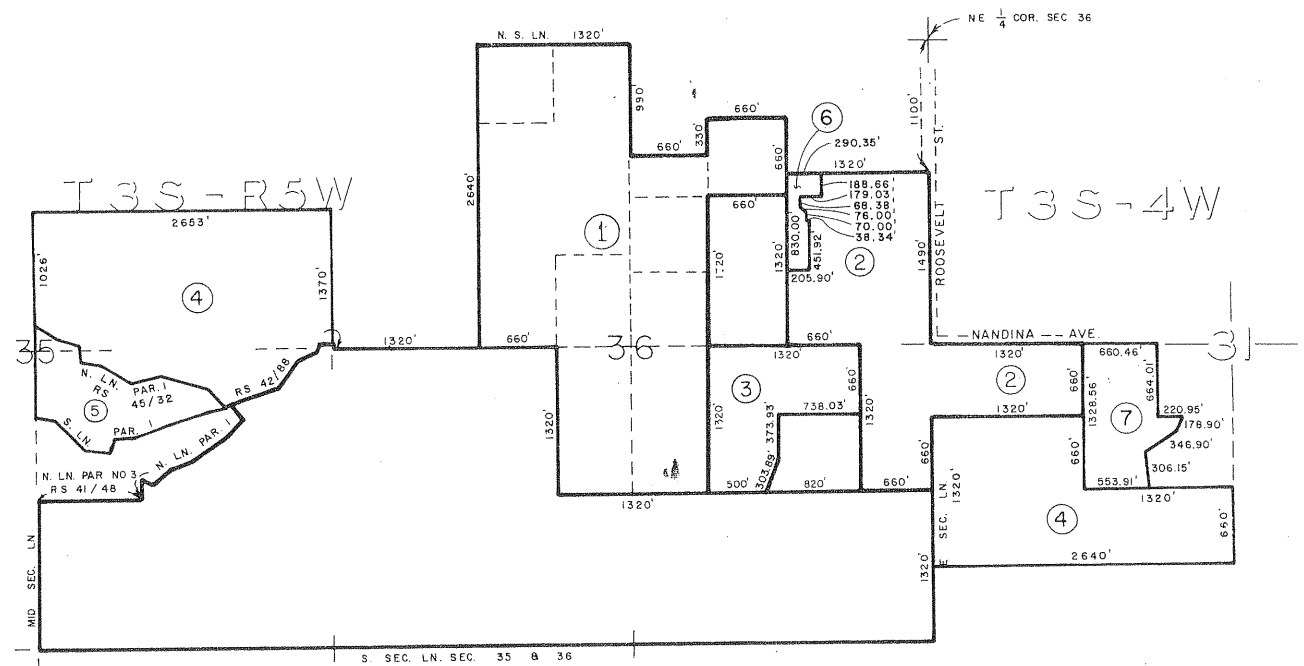


ADOPTED ON AUGUST 21, 1973
BY THE BOARD OF SUPERVISORS
OF THE COUNTY OF RIVERSIDE,
STATE OF CALIFORNIA.



MAP NO. 24 WOODCREST AGRICULTURAL PRESERVE NO. 4

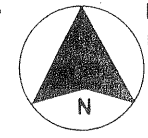
AMENDED BY MAP NO. 40, 40(a), 40(b), 91, 109, 128, 211, 224, 228



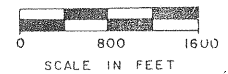
AMENDMENTS

- AMENDMENT NO. 1, NOVEMBER 17, 1969, MAP NO. 40
CORRECTED FEBRUARY 24, 1970 BY MAP NO. 40 (a)
CORRECTED AUGUST 3, 1970 BY MAP NO. 40 (b)
- AMENDMENT NO. 2, FEBRUARY 24, 1970, MAP NO. 91
- AMENDMENT NO. 3, SEPTEMBER 21, 1970, MAP NO. 109
- AMENDMENT NO. 4, FEBRUARY 8, 1971, MAP NO. 128
- AMENDMENT NO. 5, FEBRUARY 1, 1972, MAP NO. 211
- AMENDMENT NO. 6, DELETED ON JUNE 12, 1973
- AMENDMENT NO. 7, AUGUST 7, 1973,

ADOPTED ON APRIL 14, 1969
BY THE BOARD OF SUPERVISORS
OF THE COUNTY OF RIVERSIDE,
STATE OF CALIFORNIA

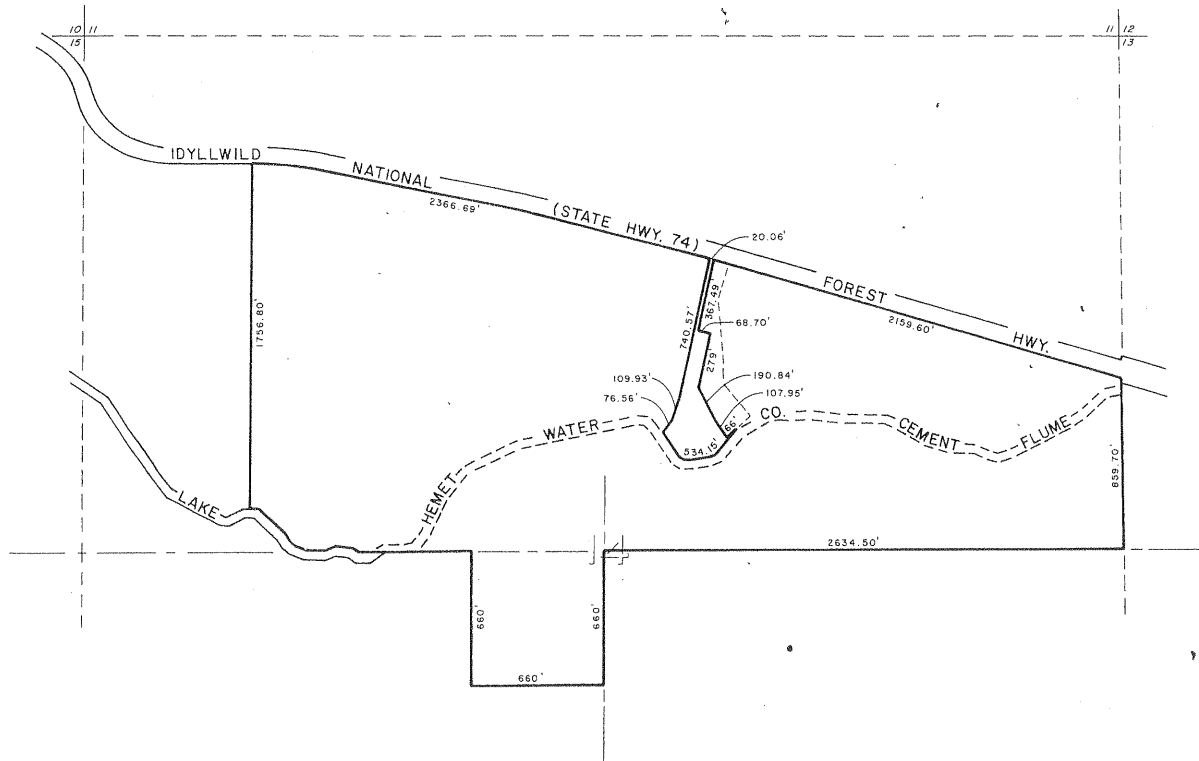


MAP NO. 224
MAP NO. 228

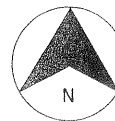


MAP NO. 229 VALLE VISTA AGRICULTURAL PRESERVE NO. 3

T. 5S - R. 1E

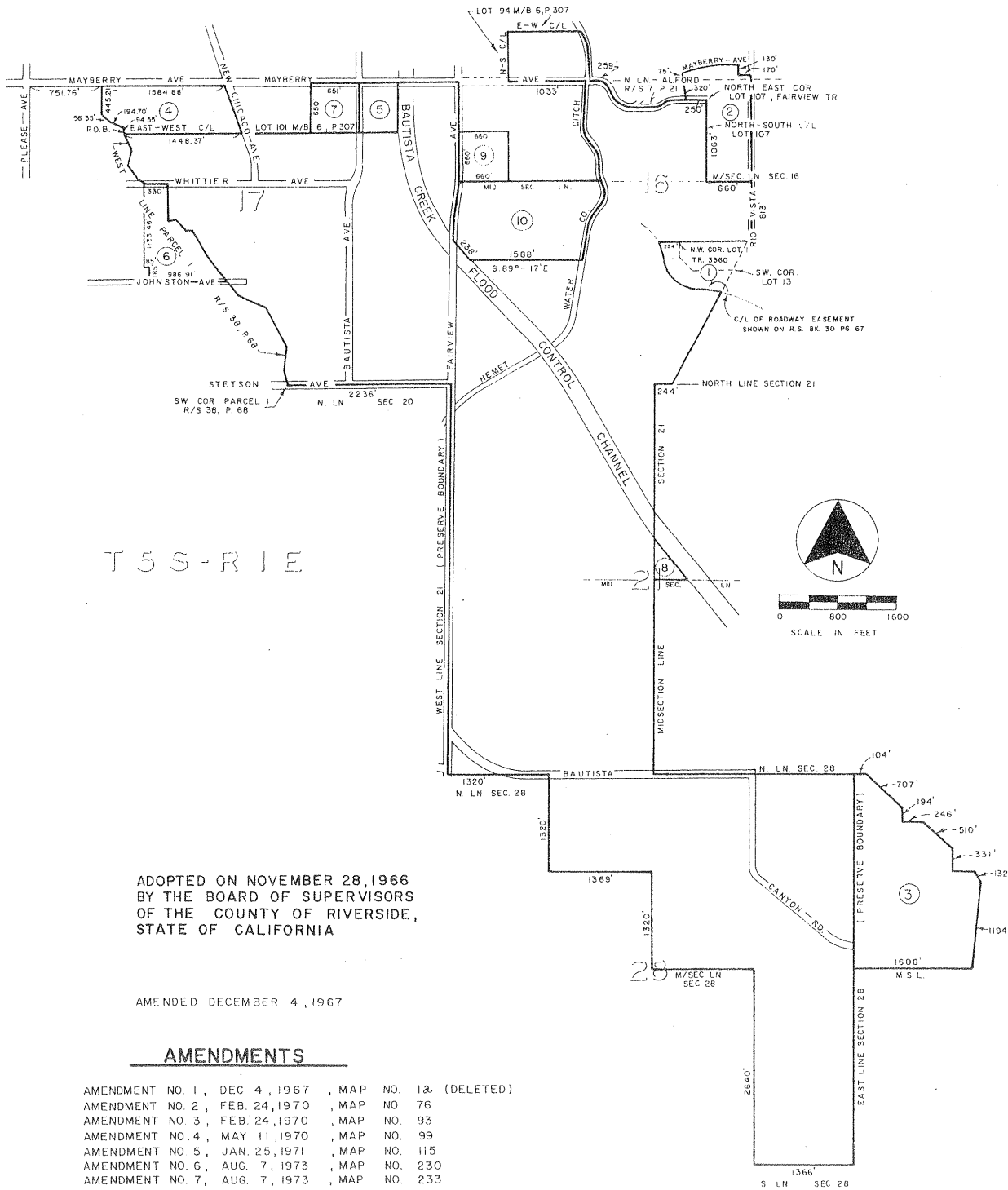


ADOPTED ON AUGUST 7, 1973
BY THE BOARD OF SUPERVISORS
OF THE COUNTY OF RIVERSIDE,
STATE OF CALIFORNIA.



MAP NO. 1 BAUTISTA CANYON AGRICULTURAL PRESERVE NO. 1

AMENDED BY MAPS 1a, 76, 93, 99, 115, 230, 233, 238, 239, 241,



ADOPTED ON NOVEMBER 28, 1966
BY THE BOARD OF SUPERVISORS
OF THE COUNTY OF RIVERSIDE,
STATE OF CALIFORNIA

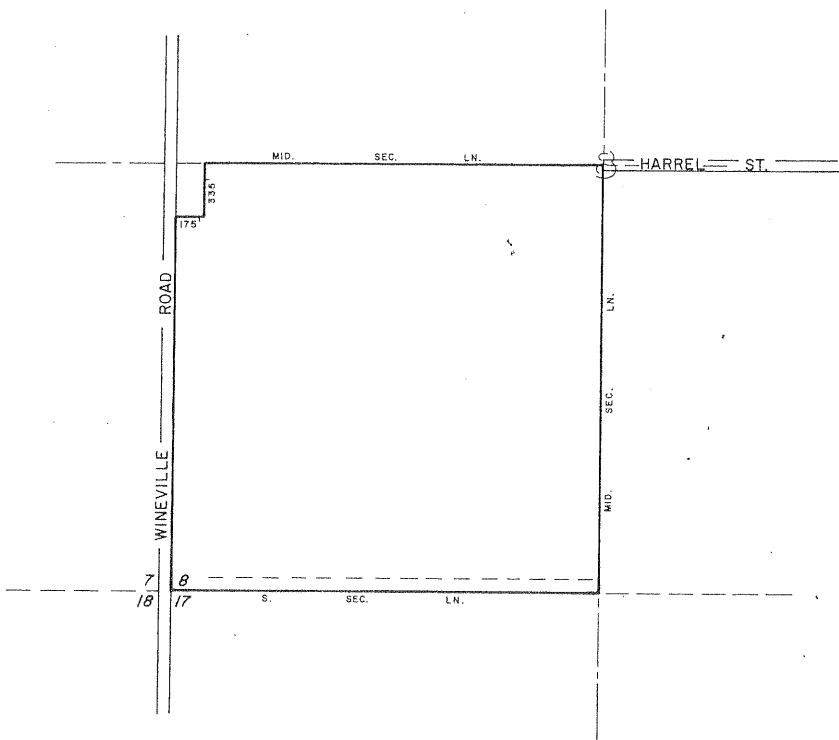
AMENDED DECEMBER 4, 1967

AMENDMENTS

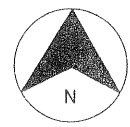
- AMENDMENT NO. 1, DEC. 4, 1967, MAP NO. 1a. (DELETED)
- AMENDMENT NO. 2, FEB. 24, 1970, MAP NO. 76
- AMENDMENT NO. 3, FEB. 24, 1970, MAP NO. 93
- AMENDMENT NO. 4, MAY 11, 1970, MAP NO. 99
- AMENDMENT NO. 5, JAN. 25, 1971, MAP NO. 115
- AMENDMENT NO. 6, AUG. 7, 1973, MAP NO. 230
- AMENDMENT NO. 7, AUG. 7, 1973, MAP NO. 233
- AMENDMENT NO. 8, AUG. 7, 1973, MAP NO. 238
- AMENDMENT NO. 9, AUG. 7, 1973, MAP NO. 239
- AMENDMENT NO. 10, AUG. 7, 1973, MAP NO. 241

MAP NO. 231 MIRA LOMA AGRICULTURAL PRESERVE NO. 13

T. 2S - R. 6W

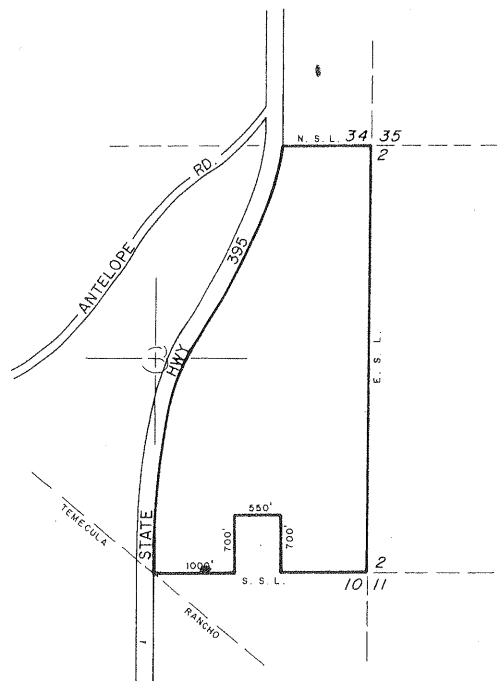


ADOPTED ON AUGUST 7, 1973
BY THE BOARD OF SUPERVISORS
OF THE COUNTY OF RIVERSIDE,
STATE OF CALIFORNIA.

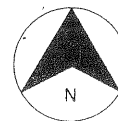


MAP NO. 232 a MURRIETA HOT SPRINGS AGRICULTURAL PRESERVE NO. 12

T. 7S - R. 3W



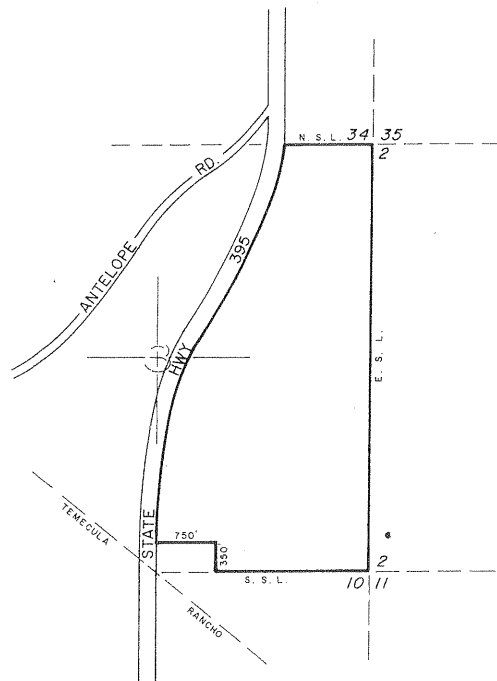
ADOPTED ON FEBRUARY 19, 1974
BY THE BOARD OF SUPERVISORS
OF THE COUNTY OF RIVERSIDE,
STATE OF CALIFORNIA.



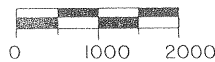
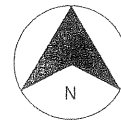
MAP NO. 232
 MURRIETA HOT SPRINGS
 AGRICULTURAL
 PRESERVE
 NO. 12

CORRECTED BY MAP NO. 232 a

T. 7S - R. 3W

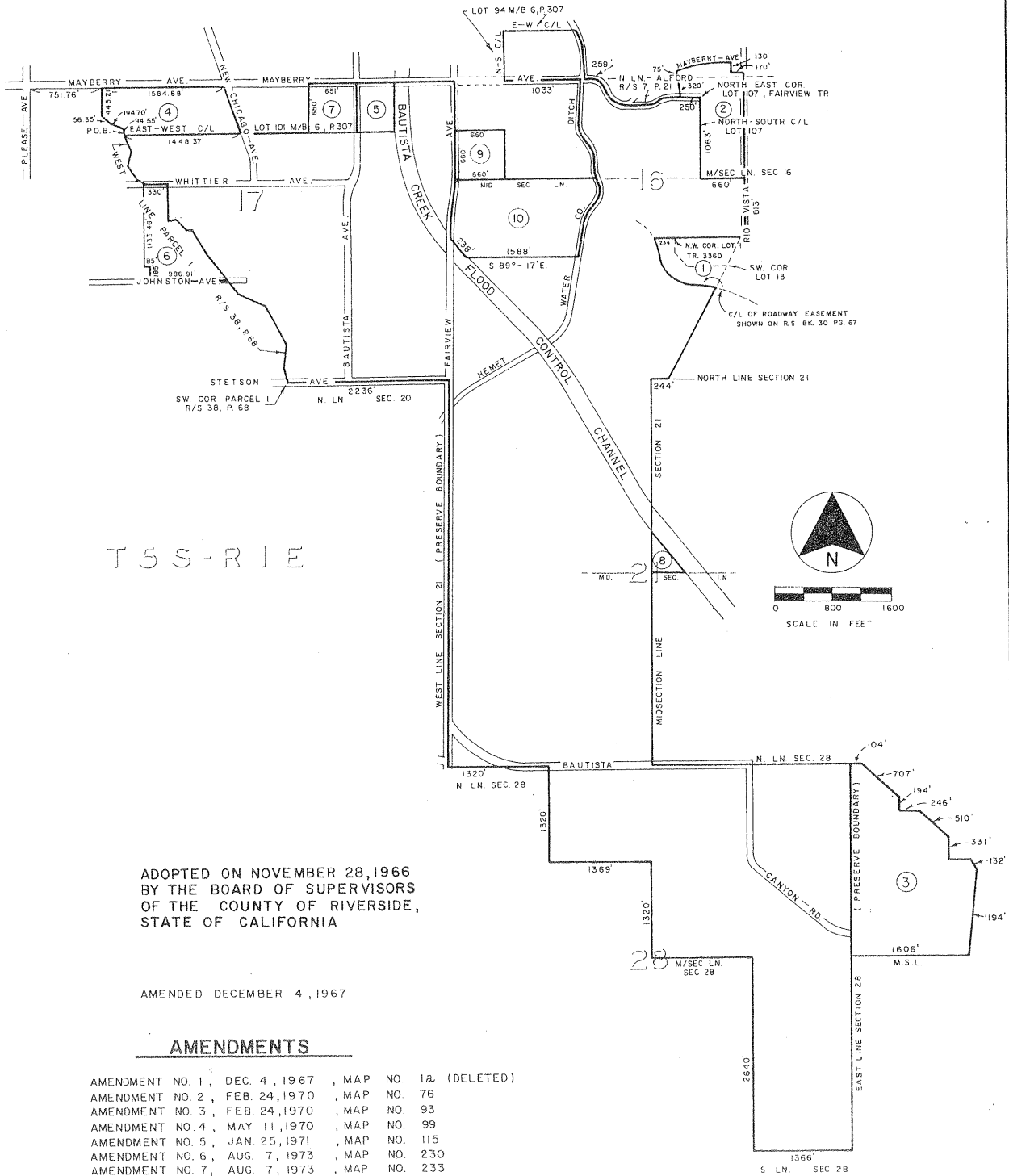


ADOPTED ON AUGUST 7, 1973
 BY THE BOARD OF SUPERVISORS
 OF THE COUNTY OF RIVERSIDE,
 STATE OF CALIFORNIA.



MAP NO. 1 BAUTISTA CANYON AGRICULTURAL PRESERVE NO. 1

AMENDED BY MAPS 1a, 76, 93, 99, 115, 230, 233, 238, 239, 241,



T S S - R I E

ADOPTED ON NOVEMBER 28, 1966
 BY THE BOARD OF SUPERVISORS
 OF THE COUNTY OF RIVERSIDE,
 STATE OF CALIFORNIA

AMENDED DECEMBER 4, 1967

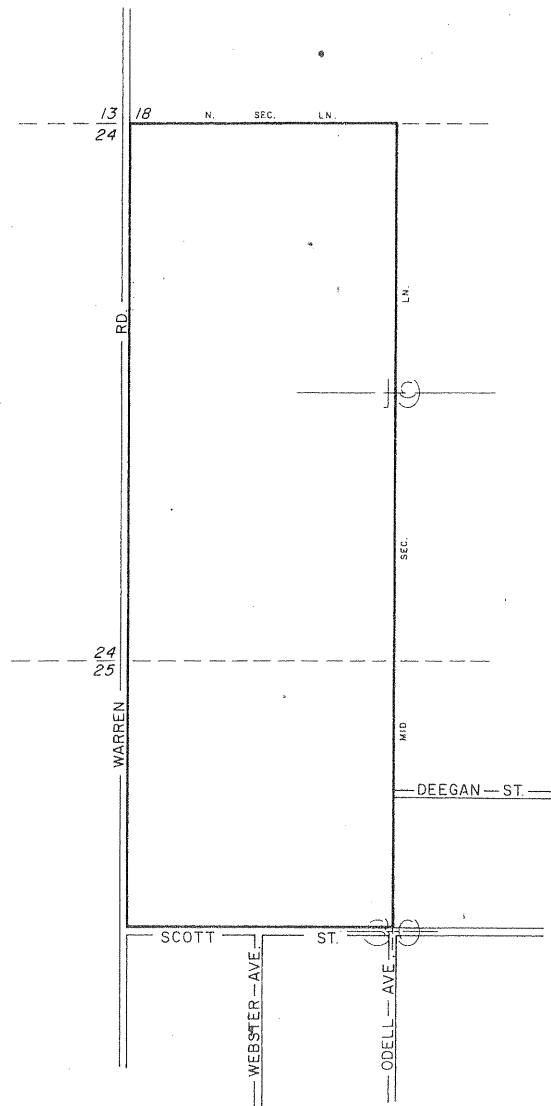
AMENDMENTS

- AMENDMENT NO. 1, DEC. 4, 1967, MAP NO. 1a (DELETED)
- AMENDMENT NO. 2, FEB. 24, 1970, MAP NO. 76
- AMENDMENT NO. 3, FEB. 24, 1970, MAP NO. 93
- AMENDMENT NO. 4, MAY 11, 1970, MAP NO. 99
- AMENDMENT NO. 5, JAN. 25, 1971, MAP NO. 115
- AMENDMENT NO. 6, AUG. 7, 1973, MAP NO. 230
- AMENDMENT NO. 7, AUG. 7, 1973, MAP NO. 233
- AMENDMENT NO. 8, AUG. 7, 1973, MAP NO. 238
- AMENDMENT NO. 9, AUG. 7, 1973, MAP NO. 239
- AMENDMENT NO. 10, AUG. 7, 1973, MAP NO. 241

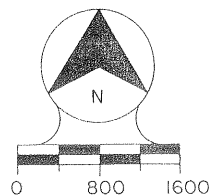
MAP NO. 234
PERRIS VALLEY
NO. 3
AMEND. NO. 2
DENIED

MAP NO. 235 SAN JACINTO AGRICULTURAL PRESERVE NO. 6

T. 4S - R. 1W

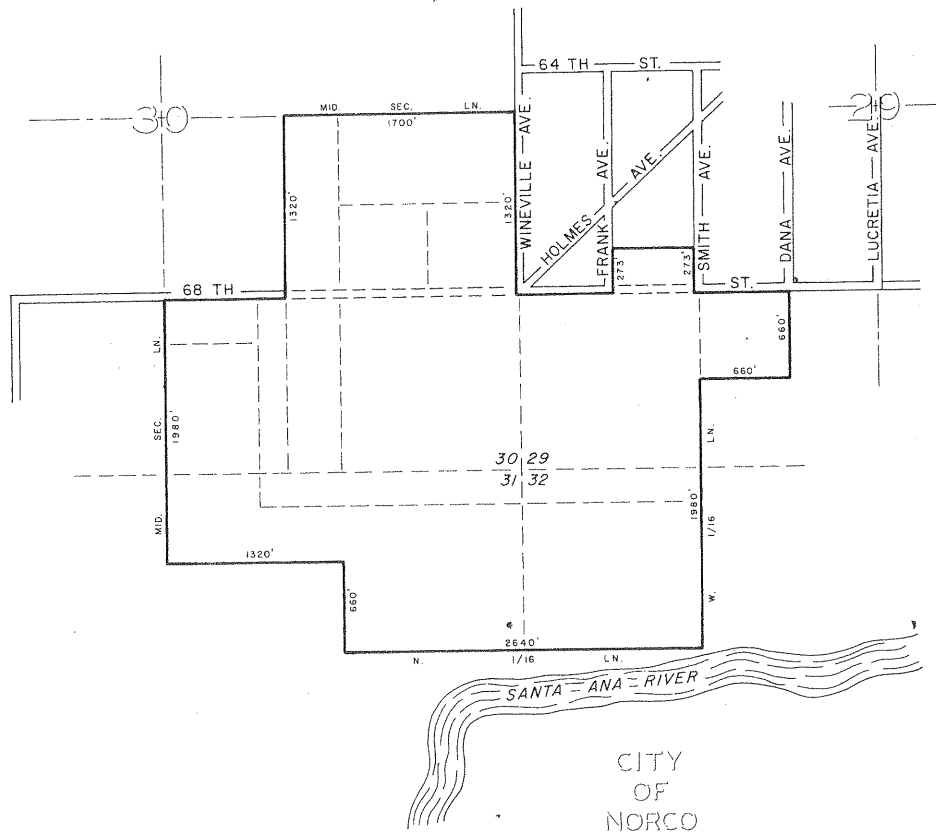


ADOPTED ON AUGUST 7, 1973
BY THE BOARD OF SUPERVISORS
OF THE COUNTY OF RIVERSIDE,
STATE OF CALIFORNIA.

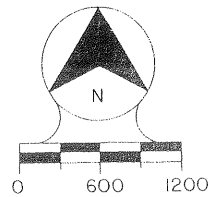


MAP NO. 236 MIRA LOMA AGRICULTURAL PRESERVE NO. 14

T. 25 - R. 6W

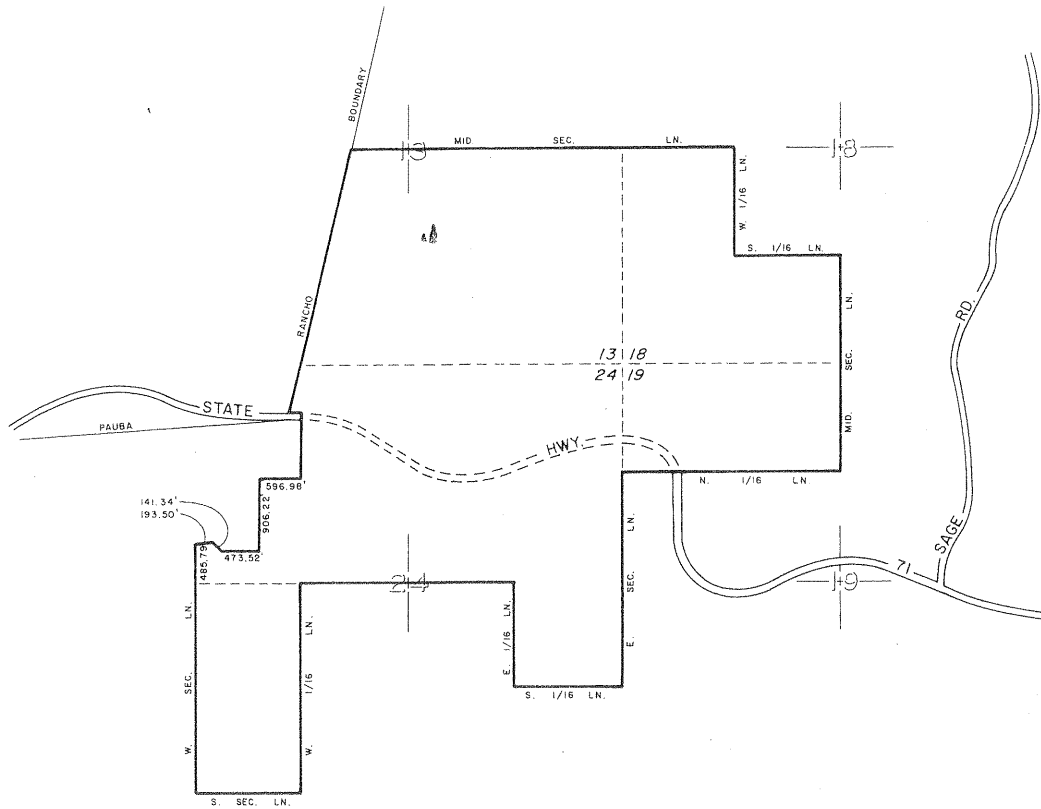


ADOPTED ON AUGUST 7, 1973
 BY THE BOARD OF SUPERVISORS
 OF THE COUNTY OF RIVERSIDE,
 STATE OF CALIFORNIA.

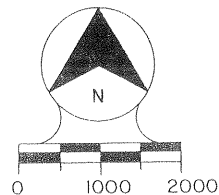


MAP NO. 237 SAGE AGRICULTURAL PRESERVE NO. 5

T. 8S. - R. 1W.
T. 8S. - R. 1E.

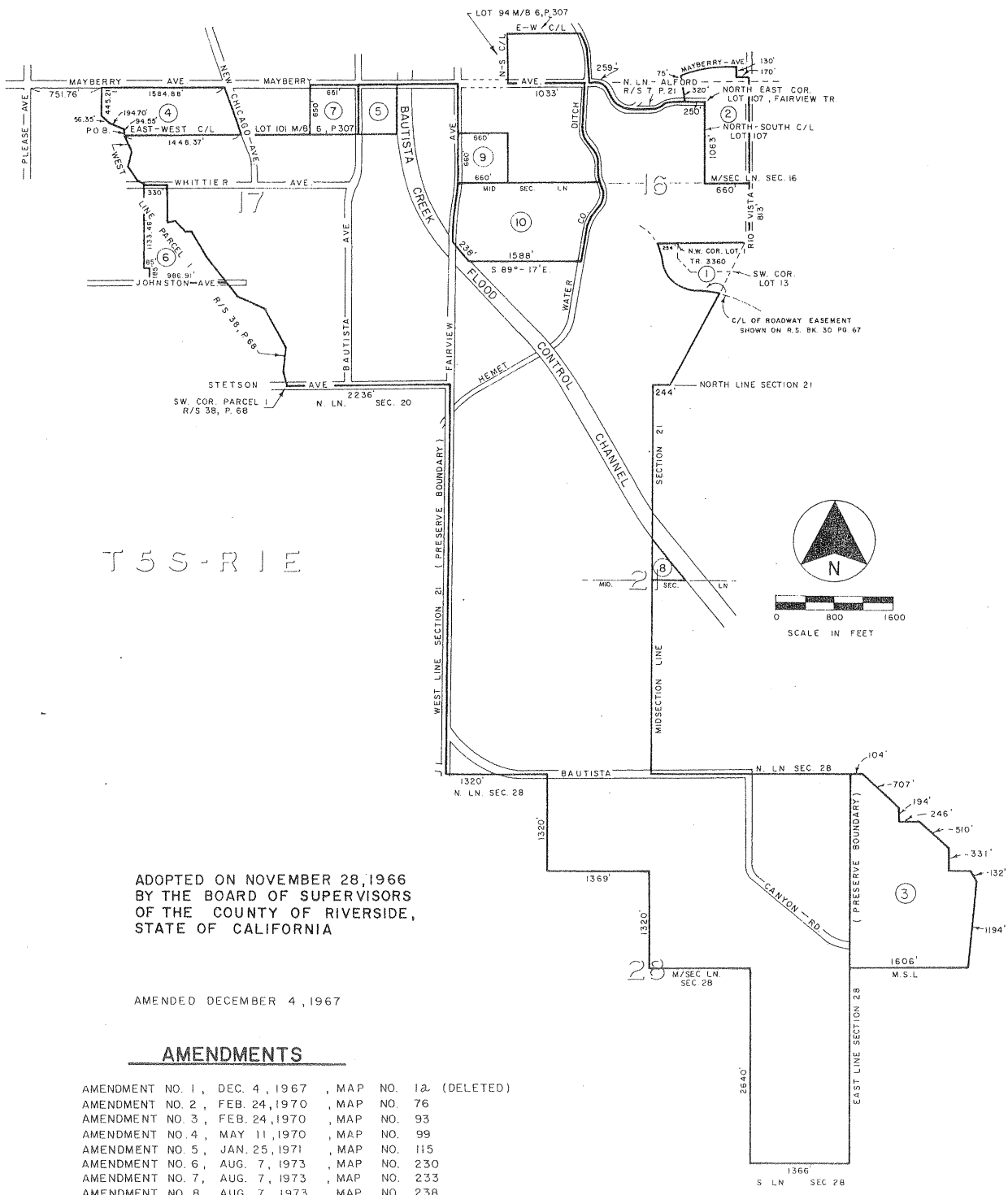


ADOPTED ON SEPTEMBER 11, 1973
BY THE BOARD OF SUPERVISORS
OF THE COUNTY OF RIVERSIDE,
STATE OF CALIFORNIA.



MAP NO. 1 BAUTISTA CANYON AGRICULTURAL PRESERVE NO. 1

AMENDED BY MAPS 14, 76, 93, 99, 115, 230, 233, 238, 239, 241,



T 5 S - R 1 E

ADOPTED ON NOVEMBER 28, 1966
BY THE BOARD OF SUPERVISORS
OF THE COUNTY OF RIVERSIDE,
STATE OF CALIFORNIA

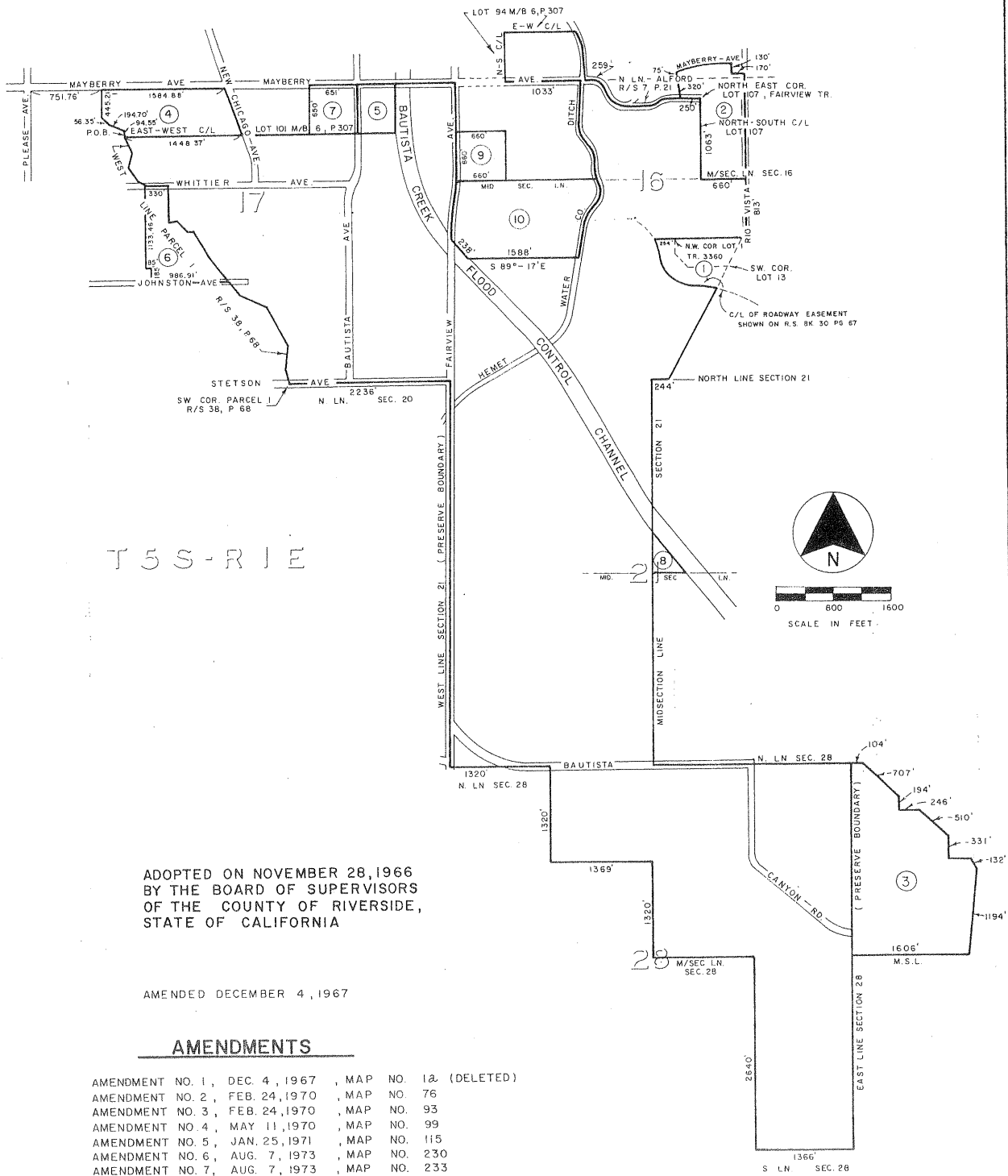
AMENDED DECEMBER 4, 1967

AMENDMENTS

- AMENDMENT NO. 1, DEC. 4, 1967, MAP NO. 12. (DELETED)
- AMENDMENT NO. 2, FEB. 24, 1970, MAP NO. 76
- AMENDMENT NO. 3, FEB. 24, 1970, MAP NO. 93
- AMENDMENT NO. 4, MAY 11, 1970, MAP NO. 99
- AMENDMENT NO. 5, JAN. 25, 1971, MAP NO. 115
- AMENDMENT NO. 6, AUG. 7, 1973, MAP NO. 230
- AMENDMENT NO. 7, AUG. 7, 1973, MAP NO. 233
- AMENDMENT NO. 8, AUG. 7, 1973, MAP NO. 238
- AMENDMENT NO. 9, AUG. 7, 1973, MAP NO. 239
- AMENDMENT NO. 10, AUG. 7, 1973, MAP NO. 241

MAP NO. 1 BAUTISTA CANYON AGRICULTURAL PRESERVE NO. 1

AMENDED BY MAPS 1a, 76, 93, 99, 115, 230, 233, 238, 239, 241,



ADOPTED ON NOVEMBER 28, 1966
BY THE BOARD OF SUPERVISORS
OF THE COUNTY OF RIVERSIDE,
STATE OF CALIFORNIA

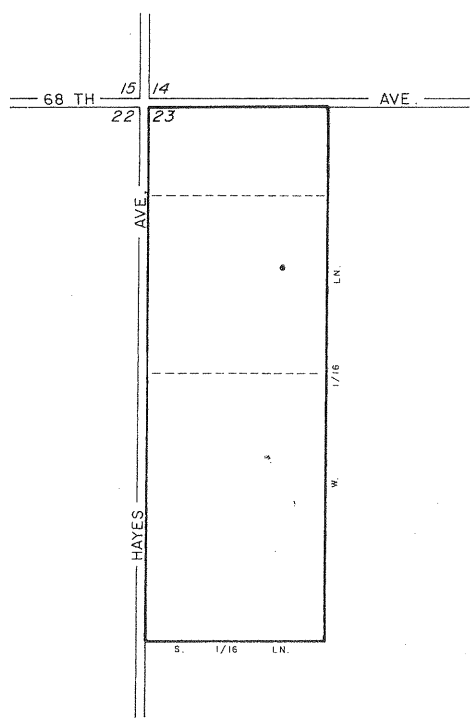
AMENDED DECEMBER 4, 1967

AMENDMENTS

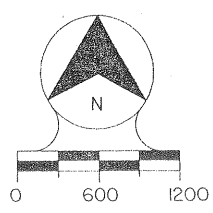
- AMENDMENT NO. 1, DEC. 4, 1967, MAP NO. 1a. (DELETED)
- AMENDMENT NO. 2, FEB. 24, 1970, MAP NO. 76
- AMENDMENT NO. 3, FEB. 24, 1970, MAP NO. 93
- AMENDMENT NO. 4, MAY 11, 1970, MAP NO. 99
- AMENDMENT NO. 5, JAN. 25, 1971, MAP NO. 115
- AMENDMENT NO. 6, AUG. 7, 1973, MAP NO. 230
- AMENDMENT NO. 7, AUG. 7, 1973, MAP NO. 233
- AMENDMENT NO. 8, AUG. 7, 1973, MAP NO. 238
- AMENDMENT NO. 9, AUG. 7, 1973, MAP NO. 239
- AMENDMENT NO. 10, AUG. 7, 1973, MAP NO. 241

MAP NO. 240 COACHELLA VALLEY AGRICULTURAL PRESERVE NO. 51

T. 7S. - R. 9E.

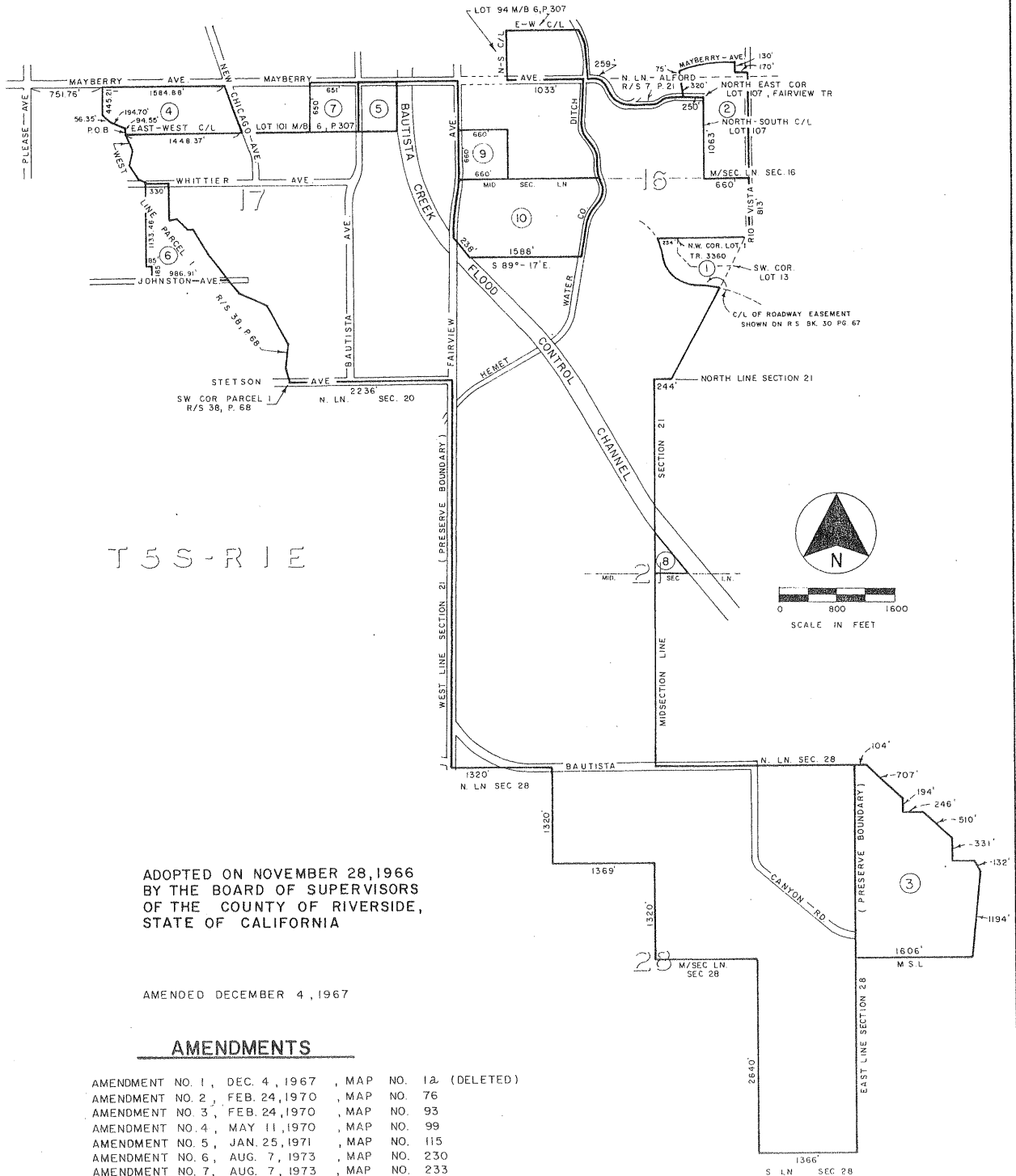


ADOPTED ON AUGUST 7, 1973
BY THE BOARD OF SUPERVISORS
OF THE COUNTY OF RIVERSIDE,
STATE OF CALIFORNIA.



MAP NO. 1 BAUTISTA CANYON AGRICULTURAL PRESERVE NO. 1

AMENDED BY MAPS 1a, 76, 93, 99, 115, 230, 233, 238, 239, 241,



T S S - R I E

ADOPTED ON NOVEMBER 28, 1966
BY THE BOARD OF SUPERVISORS
OF THE COUNTY OF RIVERSIDE,
STATE OF CALIFORNIA

AMENDED DECEMBER 4, 1967

AMENDMENTS

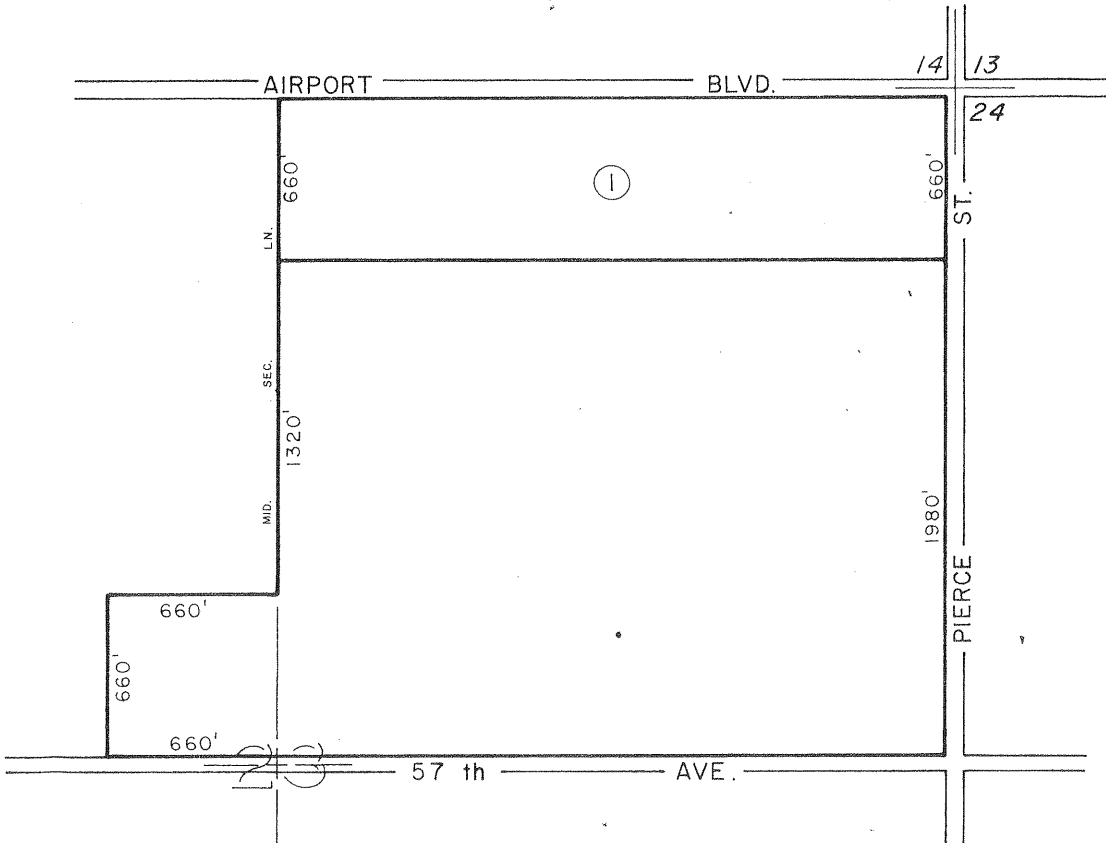
- | | | | |
|-------------------|---------------|---------------|-----------|
| AMENDMENT NO. 1, | DEC. 4, 1967 | , MAP NO. 1a. | (DELETED) |
| AMENDMENT NO. 2, | FEB. 24, 1970 | , MAP NO. 76 | |
| AMENDMENT NO. 3, | FEB. 24, 1970 | , MAP NO. 93 | |
| AMENDMENT NO. 4, | MAY 11, 1970 | , MAP NO. 99 | |
| AMENDMENT NO. 5, | JAN. 25, 1971 | , MAP NO. 115 | |
| AMENDMENT NO. 6, | AUG. 7, 1973 | , MAP NO. 230 | |
| AMENDMENT NO. 7, | AUG. 7, 1973 | , MAP NO. 233 | |
| AMENDMENT NO. 8, | AUG. 7, 1973 | , MAP NO. 238 | |
| AMENDMENT NO. 9, | AUG. 7, 1973 | , MAP NO. 239 | |
| AMENDMENT NO. 10, | AUG. 7, 1973 | , MAP NO. 241 | |

MAP NO. 119 COACHELLA VALLEY AGRICULTURAL PRESERVE

NO. 8

AMENDED BY MAP NO. 242

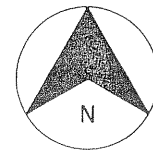
T. 6 S., - R. 8 E.



AMENDMENTS

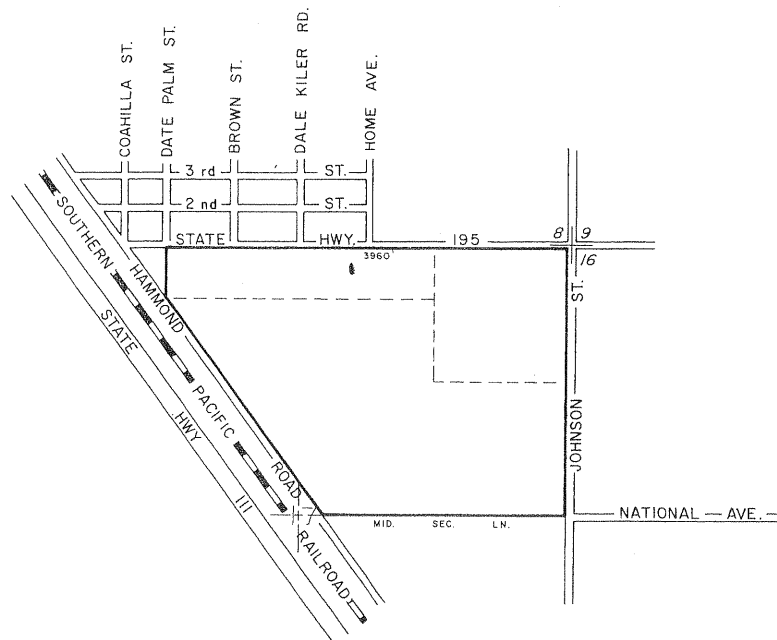
AMENDMENT NO. 1, AUG. 7, 73, MAP NO. 242

ADOPTED ON FEBRUARY 8, 1971
BY THE BOARD OF SUPERVISORS
OF THE COUNTY OF RIVERSIDE,
STATE OF CALIFORNIA


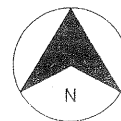


MAP NO. 243 COACHELLA VALLEY AGRICULTURAL PRESERVE NO. 52

T. 7S. - R. 9E.



ADOPTED ON AUGUST 7, 1973
BY THE BOARD OF SUPERVISORS
OF THE COUNTY OF RIVERSIDE,
STATE OF CALIFORNIA.



MAP NO 74

WEST ELSINORE

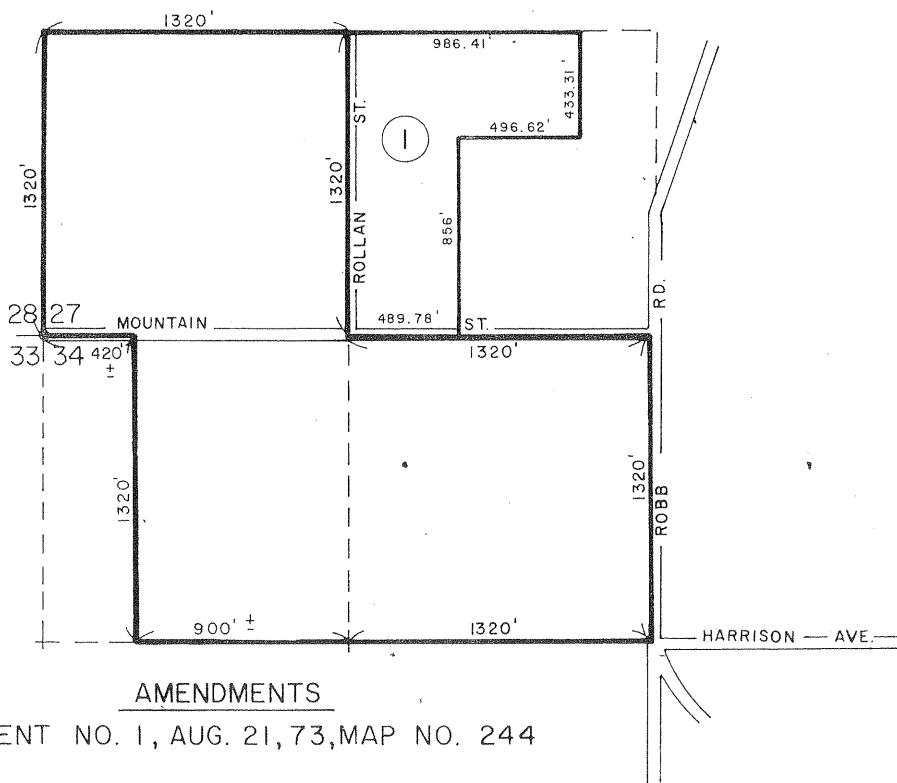
AGRICULTURAL

PRESERVE

NO 1

AMENDED BY MAP NO. 244

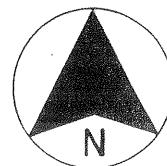
T 5 S - R 5 W



AMENDMENTS

AMENDMENT NO. 1, AUG. 21, 73, MAP NO. 244

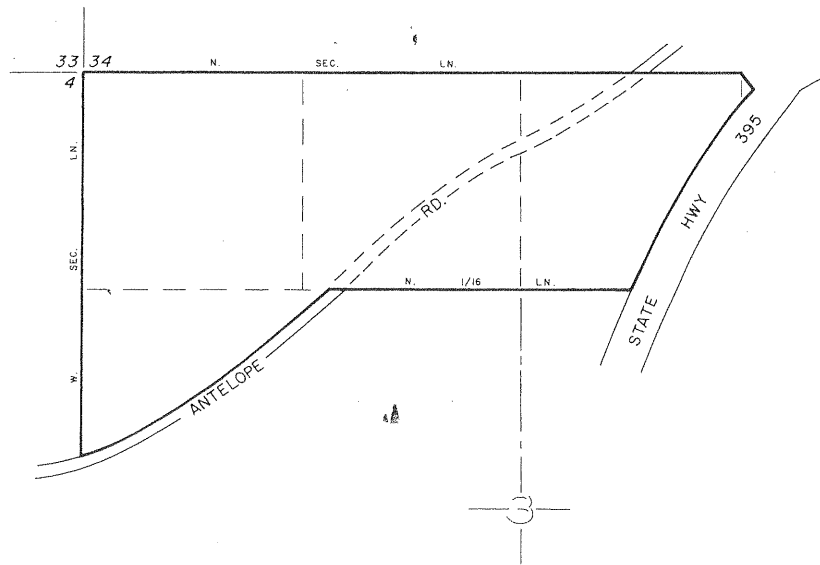
ADOPTED ON FEBRUARY 24, 1970
 BY THE BOARD OF SUPERVISORS
 OF THE COUNTY OF RIVERSIDE,
 STATE OF CALIFORNIA



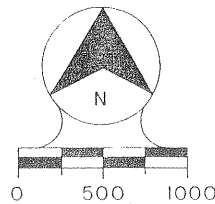
SCALE IN FEET

MAP NO. 245
MURRIETA HOT SPRINGS
AGRICULTURAL
PRESERVE
NO. 13

T. 7 S - R. 3 W



ADOPTED ON AUGUST 21, 1973
BY THE BOARD OF SUPERVISORS
OF THE COUNTY OF RIVERSIDE,
STATE OF CALIFORNIA.



MAP NO. 246

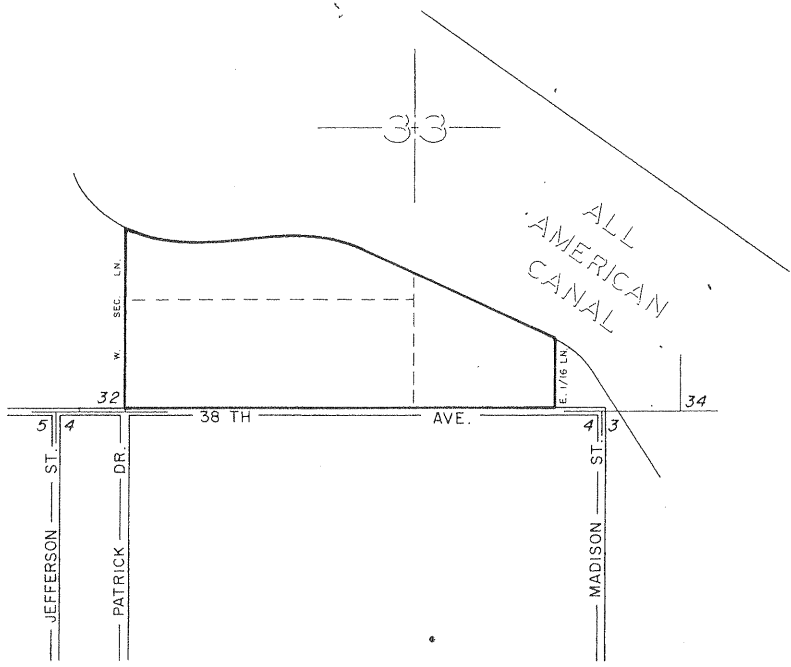
CAHUILLA

NO. 2

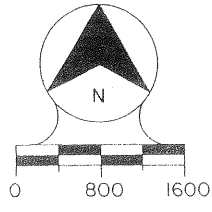
DENIED

MAP NO. 247 COACHELLA VALLEY AGRICULTURAL PRESERVE NO. 53

T. 4S. - R. 7E.



ADOPTED ON AUGUST 21, 1973
BY THE BOARD OF SUPERVISORS
OF THE COUNTY OF RIVERSIDE,
STATE OF CALIFORNIA.

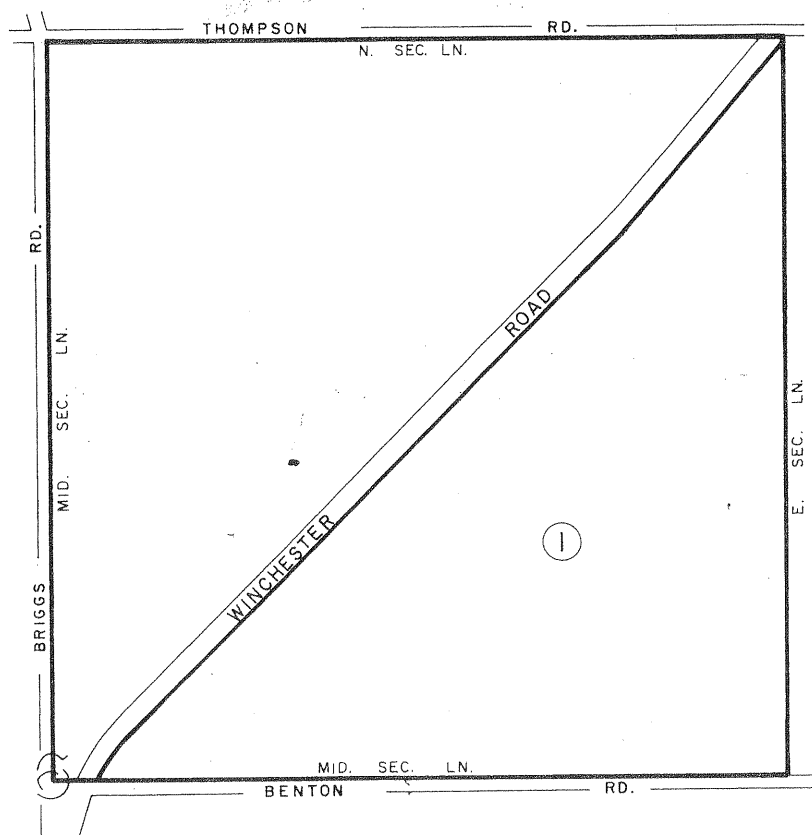


MURRIETA HOT SPRINGS AGRICULTURAL PRESERVE

NO. 1

AMENDED BY MAP NO. 248,

T7S-R2W


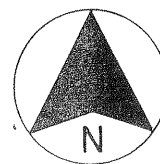


MAP NO. 33

ADOPTED ON SEPTEMBER 29, 1969
BY THE BOARD OF SUPERVISORS
OF THE COUNTY OF RIVERSIDE,
STATE OF CALIFORNIA

AMENDMENTS

AMENDMENT NO. 1 DELETED ON
SEPT. 11, 1973, MAP NO. 248



SCALE IN FEET

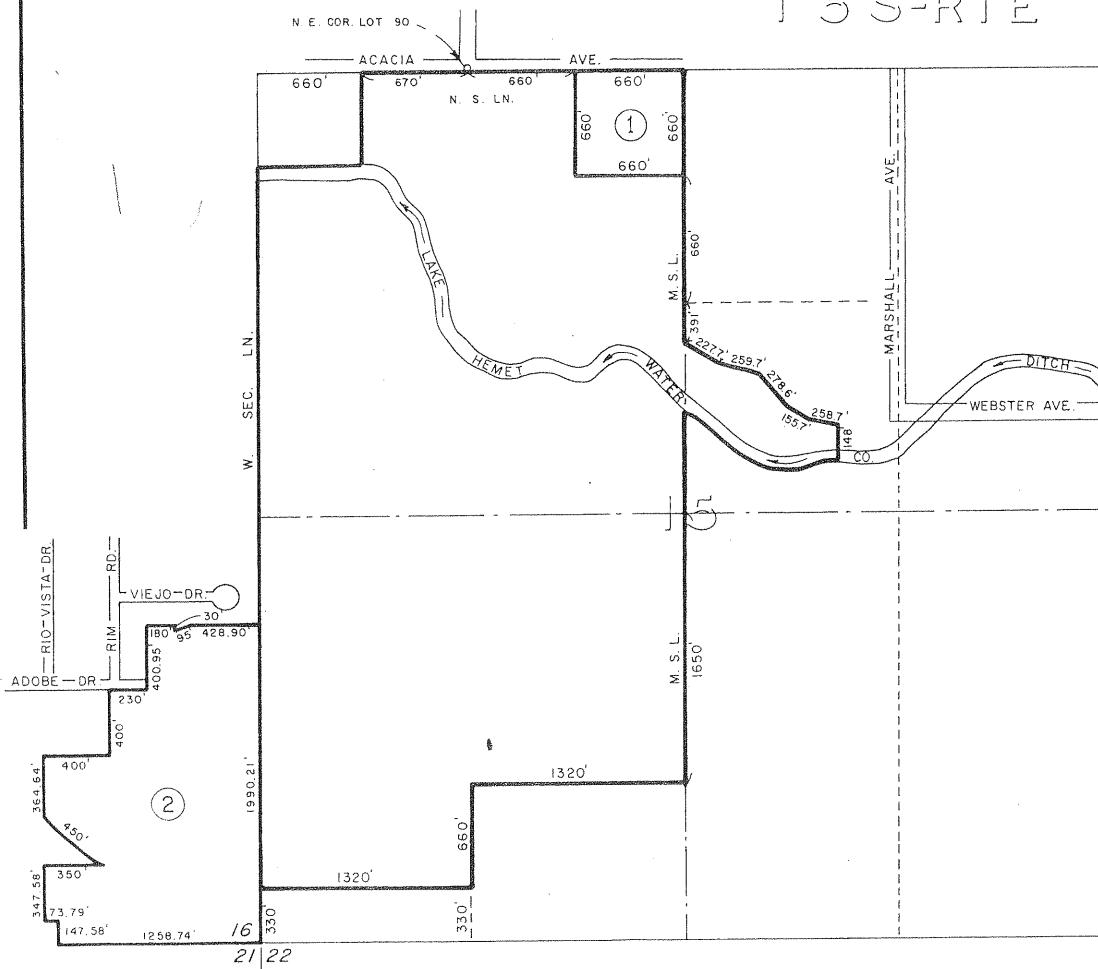
VALLE VISTA AGRICULTURAL PRESERVE

NO. 1

MAP NO. 10

AMENDED BY MAP NO. 73, 249

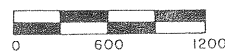
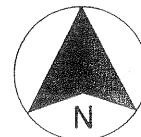
T 5 S - R 1 E



AMENDMENTS

AMENDMENT NO. 1, FEB. 24, 1970, MAP NO. 73
 AMENDMENT NO. 2, AUG. 21, 1973, MAP NO. 249

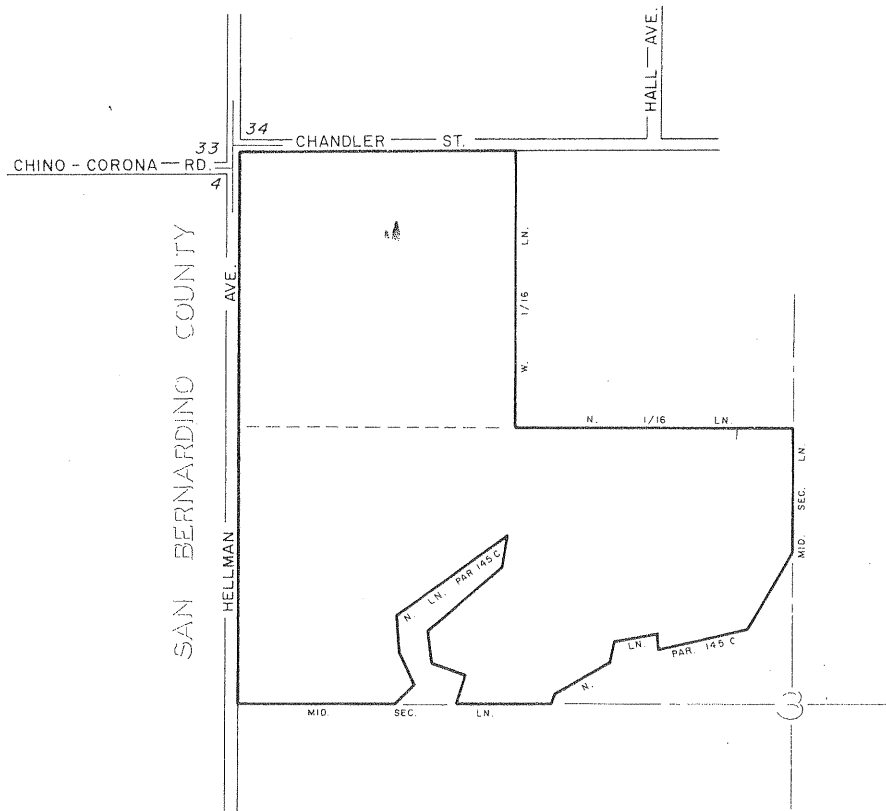
ADOPTED ON FEBRUARY 10, 1969
 BY THE BOARD OF SUPERVISORS
 OF THE COUNTY OF RIVERSIDE,
 STATE OF CALIFORNIA




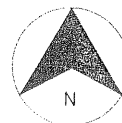
SCALE IN FEET

MAP NO. 250 MIRA LOMA AGRICULTURAL PRESERVE NO. 15

T. 3S. - R. 7W.



ADOPTED ON AUGUST 21, 1973
BY THE BOARD OF SUPERVISORS
OF THE COUNTY OF RIVERSIDE,
STATE OF CALIFORNIA.

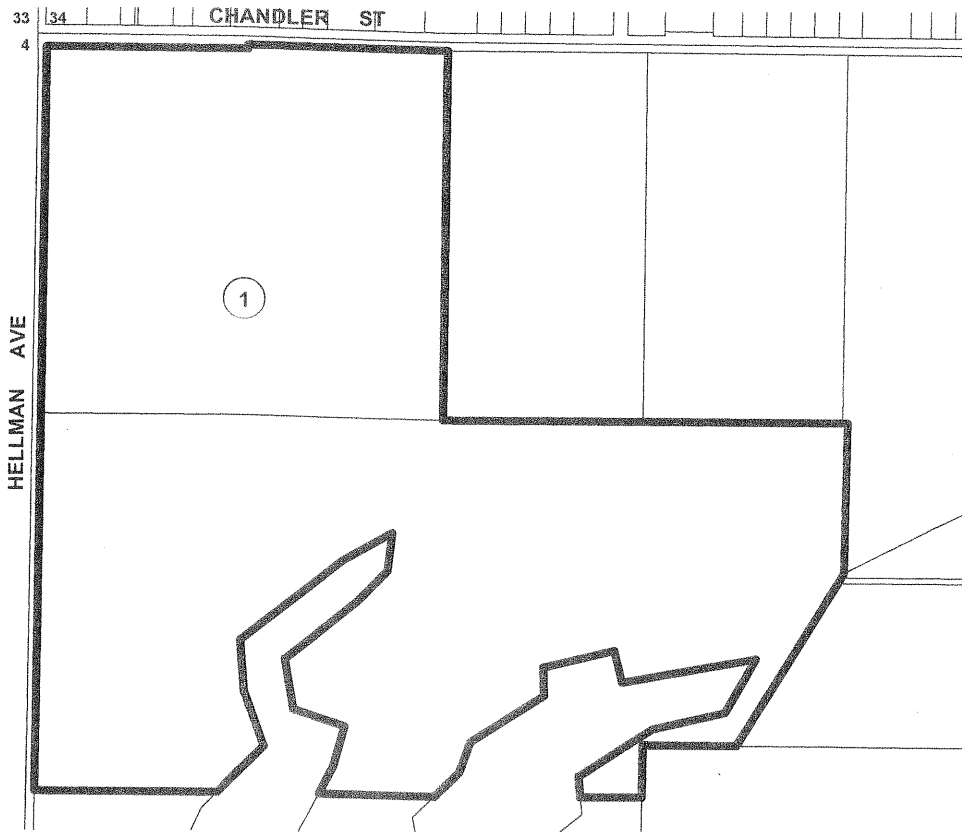


MAP NO. 250 MIRA LOMA AGRICULTURAL PRESERVE NO. 15

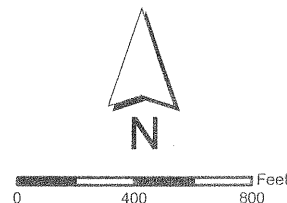
AMENDED BY MAP NO. 979

T. 3 S., R. 7 W.

SAN BERNARDINO COUNTY



AMENDMENTS:
NO. 1, (DISESTABLISHMENT), JUNE 26, 2007, MAP NO. 979



ADOPTED ON AUGUST 21, 1973
BY THE BOARD OF SUPERVISORS
OF THE COUNTY OF RIVERSIDE,
STATE OF CALIFORNIA.

MAP NO. 251
COACHELLA VALLEY
NO. 54
DENIED

MAP NO. 252
COACHELLA VALLEY
NO. 55
DENIED

MIRA LOMA AGRICULTURAL PRESERVE

NO. 2

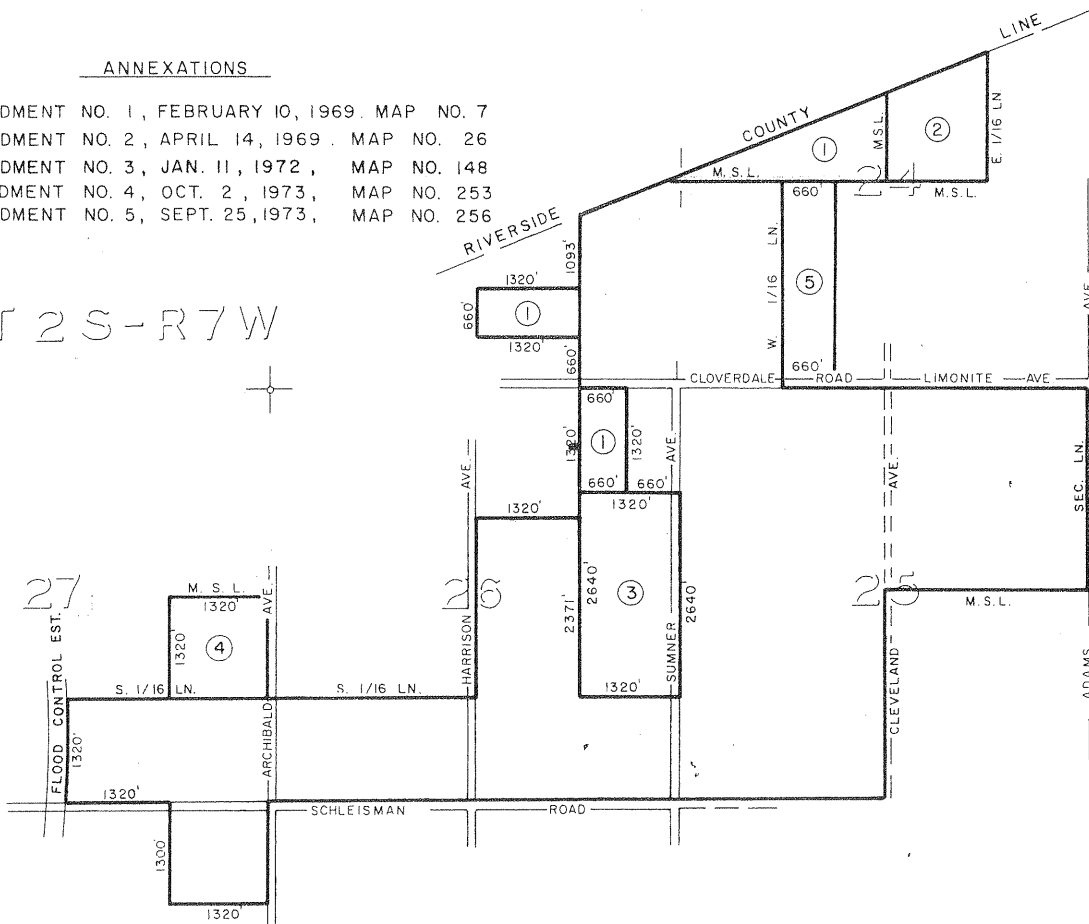
MAP NO. 3

AMENDED BY MAPS 7, 26, 148, 253, 256

ANNEXATIONS

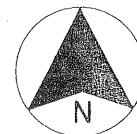
- AMENDMENT NO. 1, FEBRUARY 10, 1969. MAP NO. 7
- AMENDMENT NO. 2, APRIL 14, 1969. MAP NO. 26
- AMENDMENT NO. 3, JAN. 11, 1972, MAP NO. 148
- AMENDMENT NO. 4, OCT. 2, 1973, MAP NO. 253
- AMENDMENT NO. 5, SEPT. 25, 1973, MAP NO. 256

T 2 S - R 7 W



34

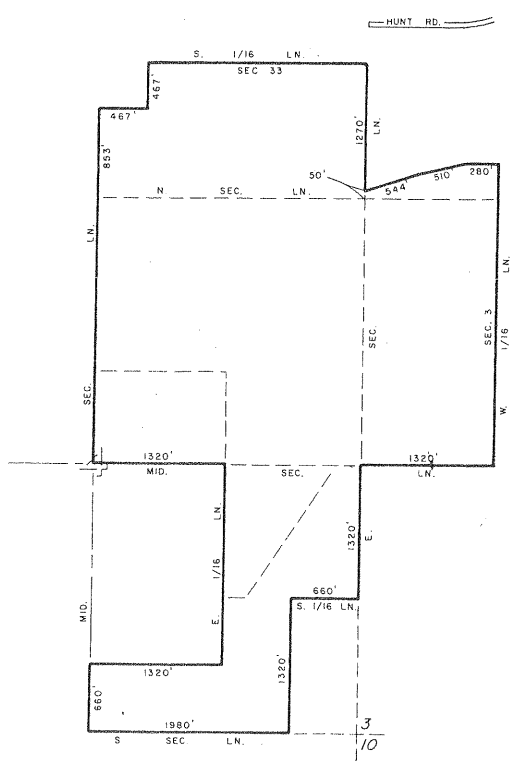
ADOPTED ON FEBRUARY 5, 1968
 BY THE BOARD OF SUPERVISORS
 OF THE COUNTY OF RIVERSIDE,
 STATE OF CALIFORNIA



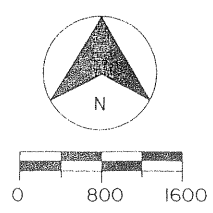
SCALE IN FEET

MAP NO. 254 TEMESCAL CANYON AGRICULTURAL PRESERVE NO. 4

T. 4S - R. 6W
T. 5S - R. 6W

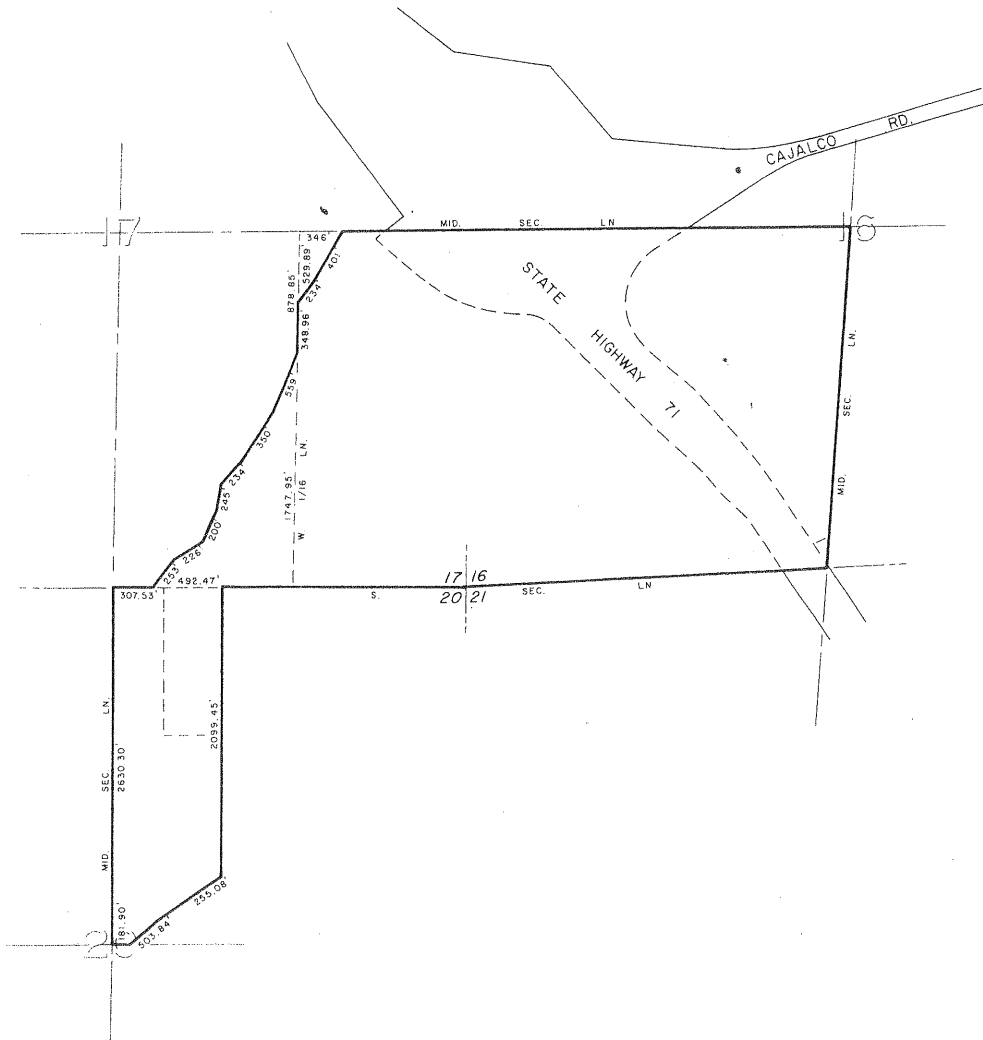


ADOPTED ON SEPTEMBER 25, 1973
BY THE BOARD OF SUPERVISORS
OF THE COUNTY OF RIVERSIDE,
STATE OF CALIFORNIA.

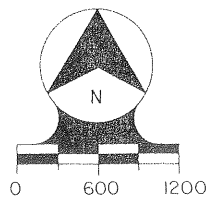


MAP NO. 255 BEDFORD CANYON AGRICULTURAL PRESERVE NO. 2

T. 4 S - R. 6 W



ADOPTED ON SEPTEMBER 25, 1973
BY THE BOARD OF SUPERVISORS
OF THE COUNTY OF RIVERSIDE,
STATE OF CALIFORNIA.



MIRA LOMA AGRICULTURAL PRESERVE

NO. 2

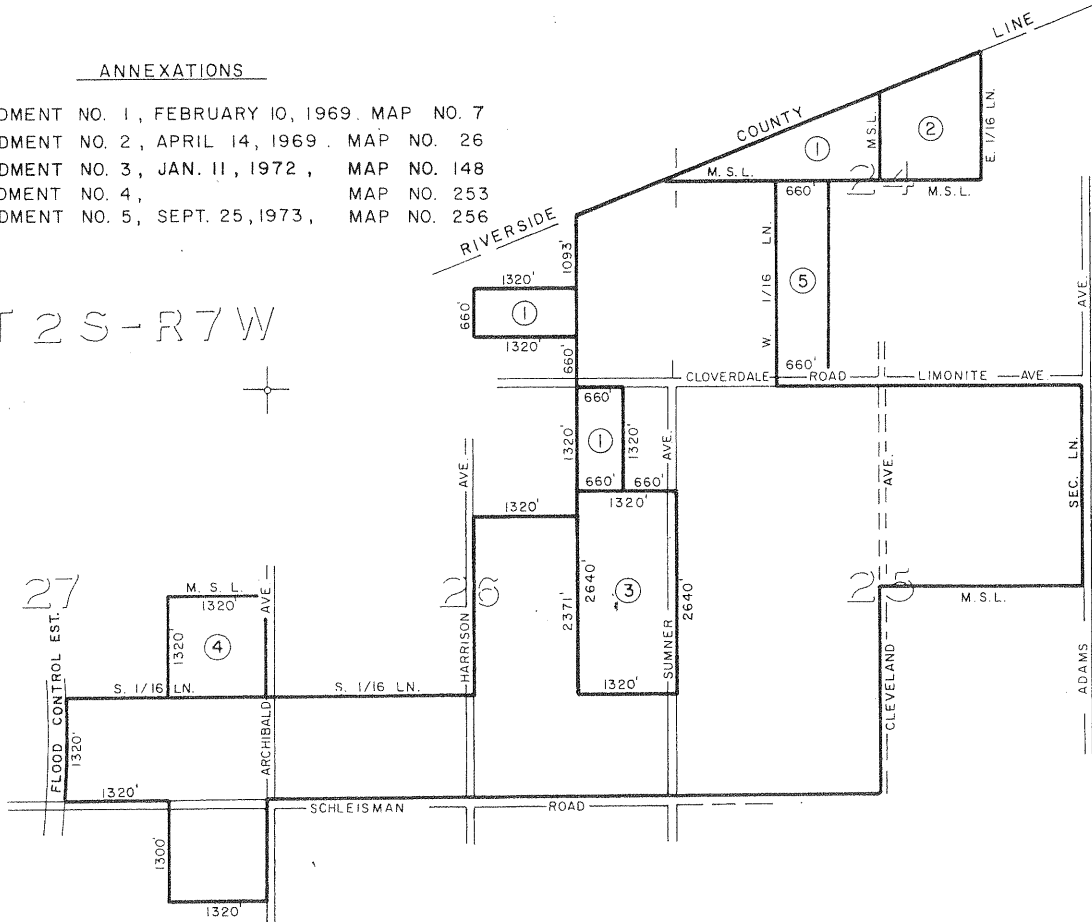
MAP NO. 3

AMENDED BY MAPS 7, 26, 148, 253, 256

ANNEXATIONS

- AMENDMENT NO. 1, FEBRUARY 10, 1969. MAP NO. 7
- AMENDMENT NO. 2, APRIL 14, 1969. MAP NO. 26
- AMENDMENT NO. 3, JAN. 11, 1972, MAP NO. 148
- AMENDMENT NO. 4, MAP NO. 253
- AMENDMENT NO. 5, SEPT. 25, 1973, MAP NO. 256

T 2 S - R 7 W



34

ADOPTED ON FEBRUARY 5, 1968
BY THE BOARD OF SUPERVISORS
OF THE COUNTY OF RIVERSIDE,
STATE OF CALIFORNIA

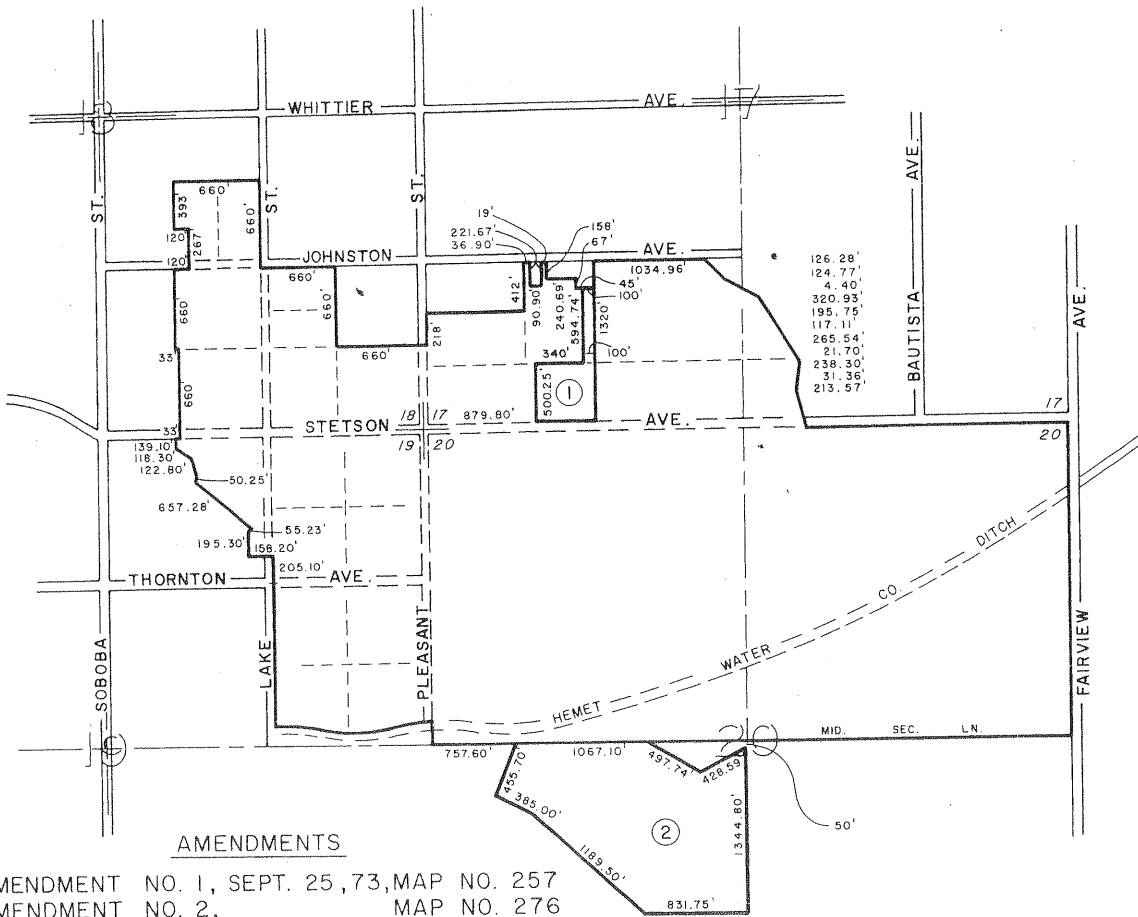


SCALE IN FEET

MAP NO. 147 BAUTISTA CANYON AGRICULTURAL PRESERVE NO. 2

T. 5 S., - R. 1 E.

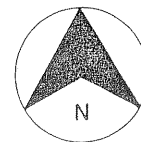
AMENDED BY MAP NO. 257, 276,



AMENDMENTS

AMENDMENT NO. 1, SEPT. 25, 73, MAP NO. 257
AMENDMENT NO. 2, MAP NO. 276

ADOPTED ON JANUARY 18, 1972
BY THE BOARD OF SUPERVISORS
OF THE COUNTY OF RIVERSIDE,
STATE OF CALIFORNIA



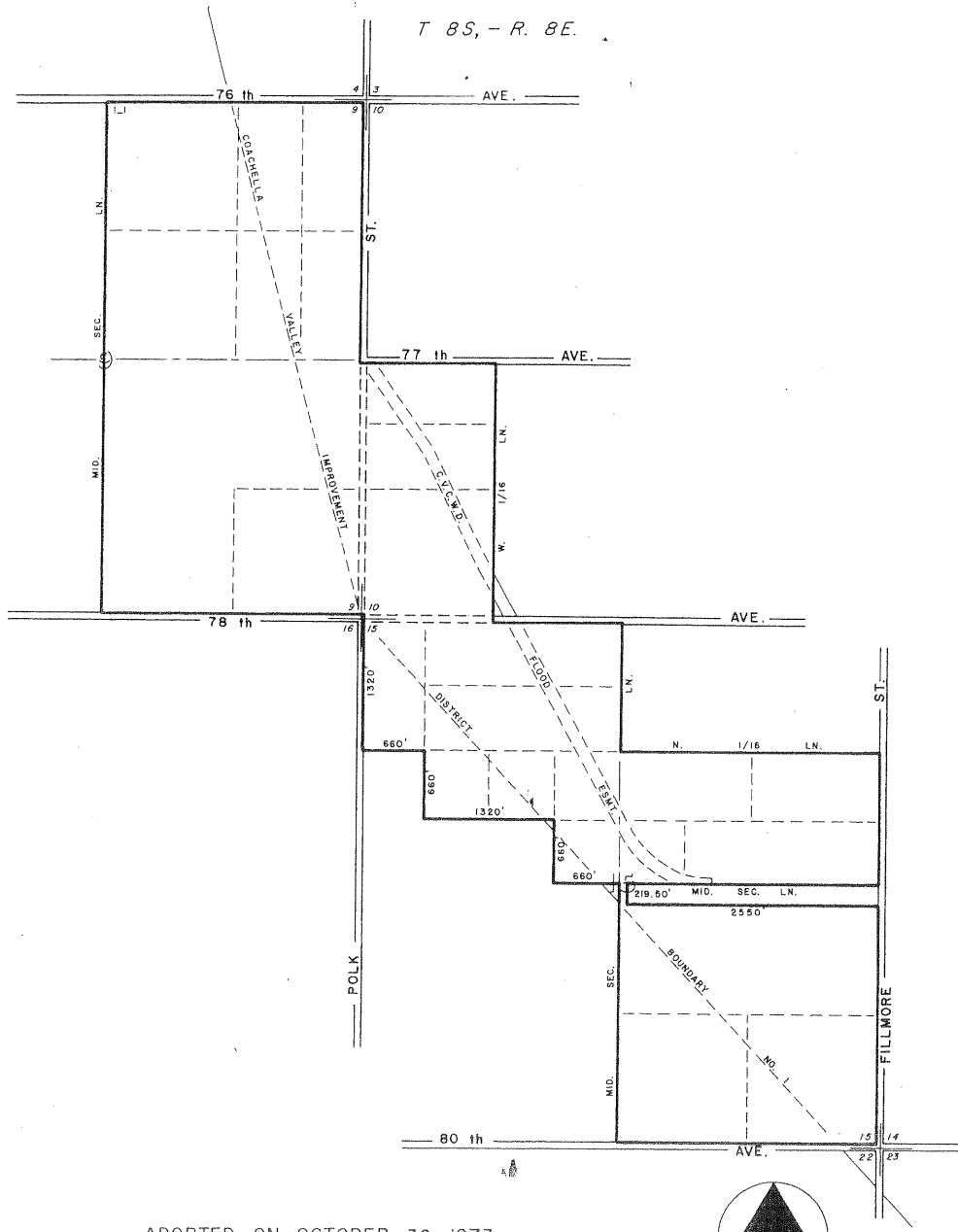
MAP NO. 258

COACHELLA VALLEY

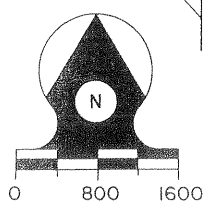
AGRICULTURAL

PRESERVE

NO. 56



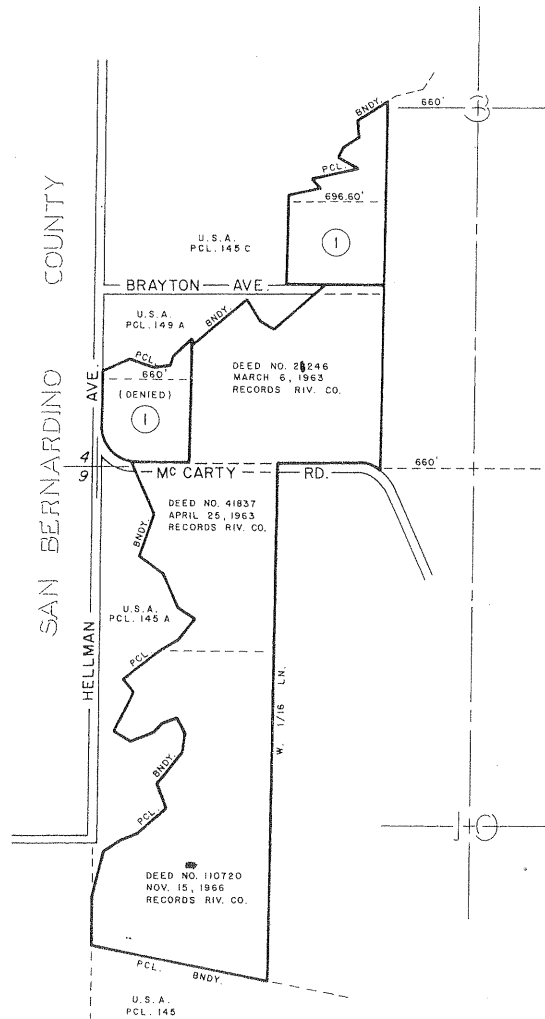
ADOPTED ON OCTOBER 30, 1973
 BY THE BOARD OF SUPERVISORS
 OF THE COUNTY OF RIVERSIDE,
 STATE OF CALIFORNIA.



MAP NO. 37 MIRA LOMA AGRICULTURAL PRESERVE NO. 7

AMENDED BY MAP NO. 259

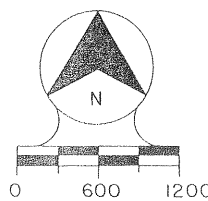
T. 3S - R. 7W



AMENDMENTS

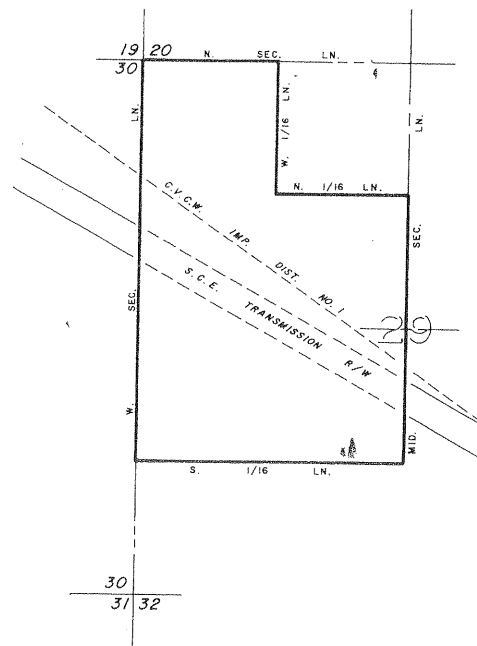
AMENDMENT NO. 1, OCT. 2, 73,
MAP NO. 259

ADOPTED ON FEBRUARY 9, 1970
BY THE BOARD OF SUPERVISORS
OF THE COUNTY OF RIVERSIDE,
STATE OF CALIFORNIA.

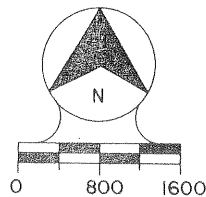


MAP NO. 260 COACHELLA VALLEY AGRICULTURAL PRESERVE NO. 57

T. 4S - R. 7E

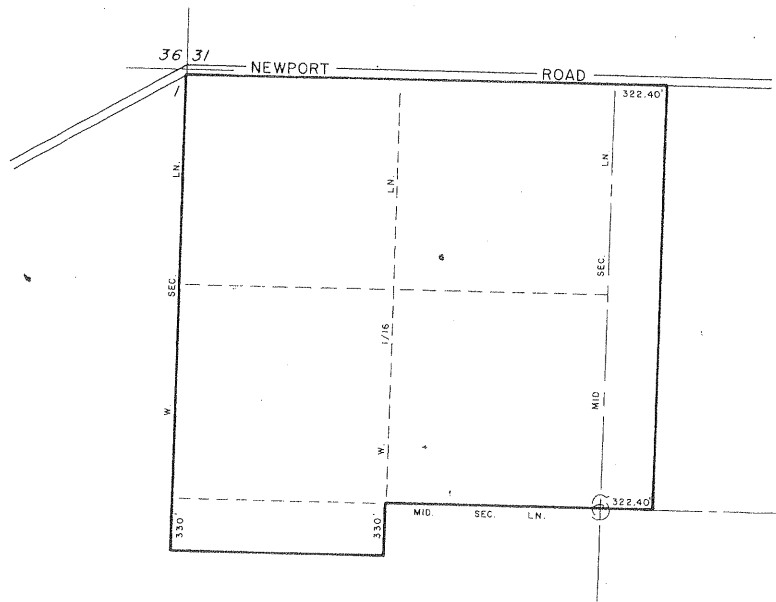


ADOPTED ON OCTOBER 30, 1973
BY THE BOARD OF SUPERVISORS
OF THE COUNTY OF RIVERSIDE,
STATE OF CALIFORNIA.

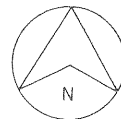


MAP NO. 261 WINCHESTER AGRICULTURAL PRESERVE NO. 17

T. 6S - R. 1W



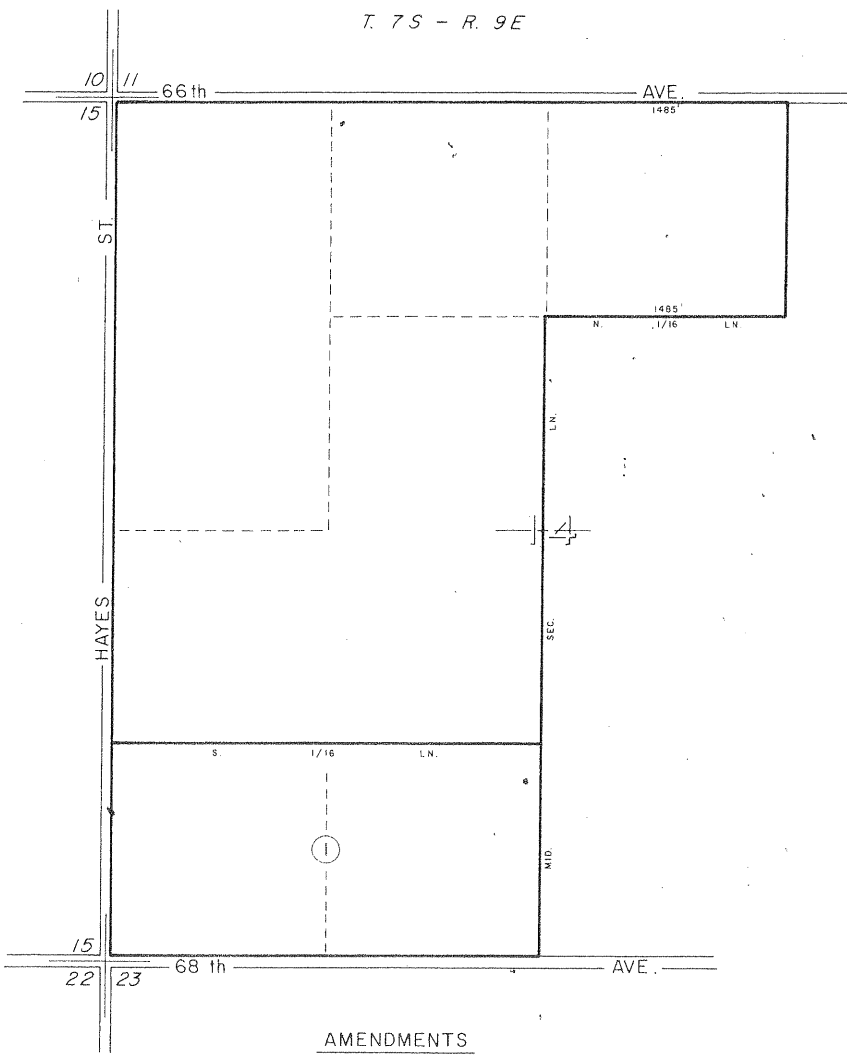
ADOPTED ON OCTOBER 2, 1973
BY THE BOARD OF SUPERVISORS
OF THE COUNTY OF RIVERSIDE,
STATE OF CALIFORNIA.



MAP NO. 172 COACHELLA VALLEY AGRICULTURAL PRESERVE NO. 32

AMENDED BY MAP NO. 262


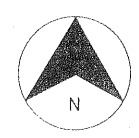
T. 7S - R. 9E



AMENDMENTS

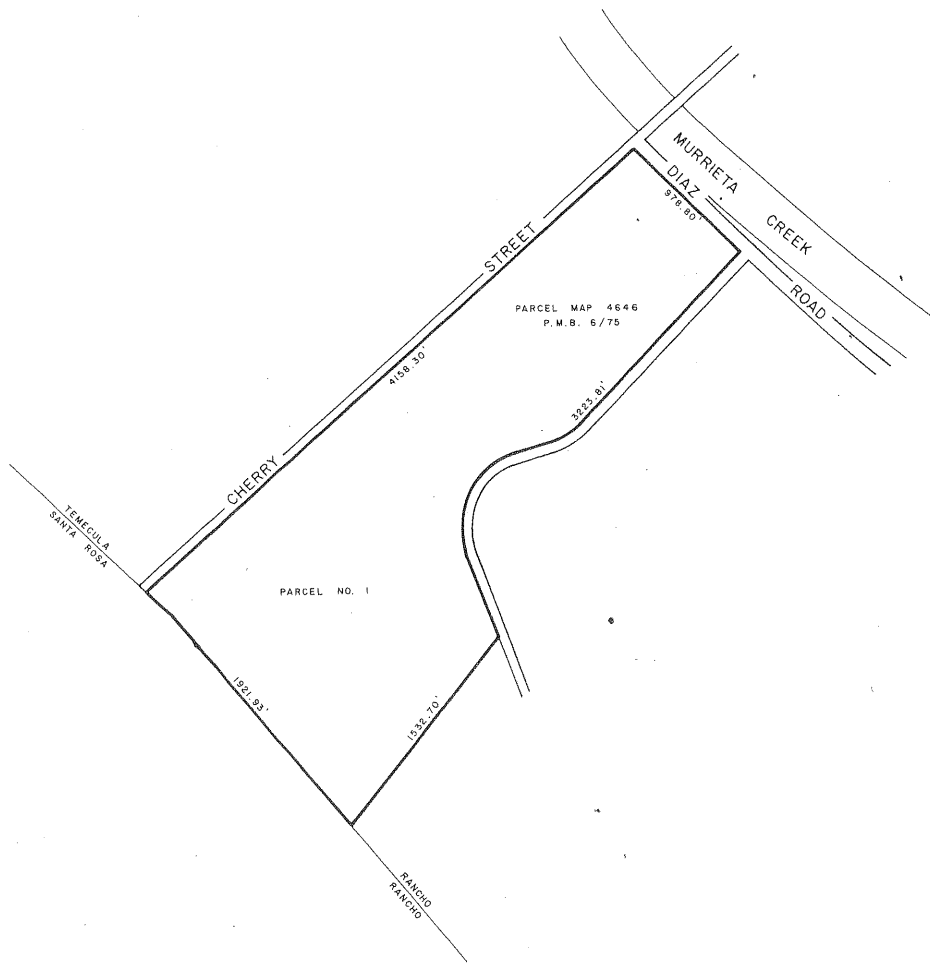
AMENDMENT NO. 1, OCT. 2, 73, MAP NO. 262

ADOPTED ON JANUARY 18, 1972
BY THE BOARD OF SUPERVISORS
OF THE COUNTY OF RIVERSIDE,
STATE OF CALIFORNIA.

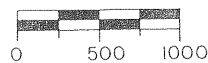
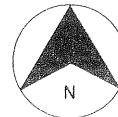


MAP NO. 263 TEMECULA AGRICULTURAL PRESERVE NO. 4

TEMECULA RANCHO



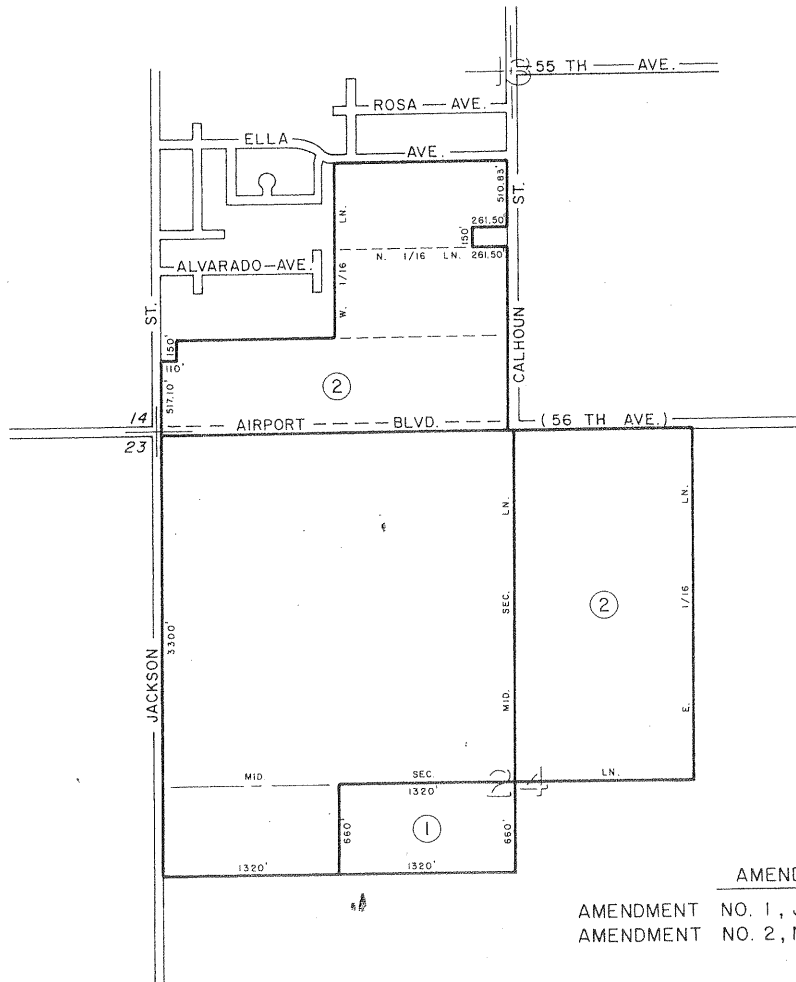
ADOPTED ON NOVEMBER 20, 1973
BY THE BOARD OF SUPERVISORS
OF THE COUNTY OF RIVERSIDE,
STATE OF CALIFORNIA.



MAP NO. 106 COACHELLA VALLEY AGRICULTURAL PRESERVE NO. 6

AMENDED BY MAP NO. 157, 264

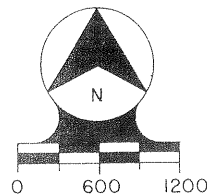
T. 6S., - R. 7E.



AMENDMENTS

- AMENDMENT NO. 1, JAN. 11, 72, MAP NO. 157
- AMENDMENT NO. 2, NOV. 20, 73, MAP NO. 264

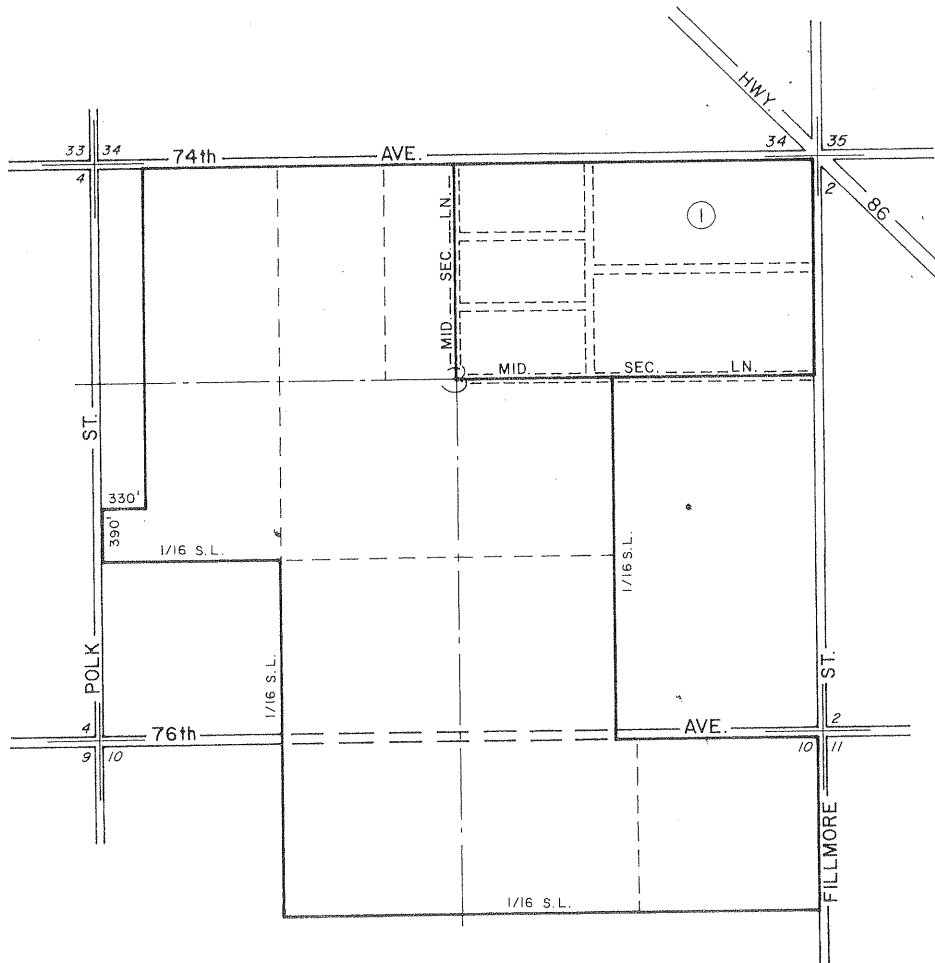
ADOPTED ON JULY 6, 1970
BY THE BOARD OF SUPERVISORS
OF THE COUNTY OF RIVERSIDE,
STATE OF CALIFORNIA.



MAP NO. 213 COACHELLA VALLEY AGRICULTURAL PRESERVE NO. 47

AMENDED BY MAP NO. 265

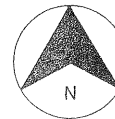
T. 8 S - R. 8 E



AMENDMENTS

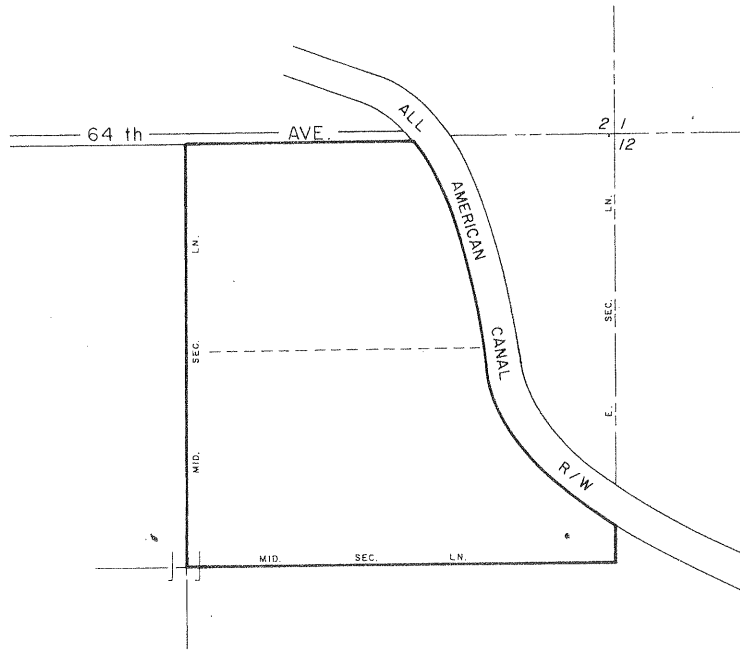
AMENDMENT NO. 1, NOV. 20, 73, MAP NO. 265

ADOPTED ON FEBRUARY 1, 1972
BY THE BOARD OF SUPERVISORS
OF THE COUNTY OF RIVERSIDE,
STATE OF CALIFORNIA.

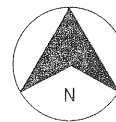


MAP NO. 266 COACHELLA VALLEY AGRICULTURAL PRESERVE NO. 59

T. 7S, - R. 9E.

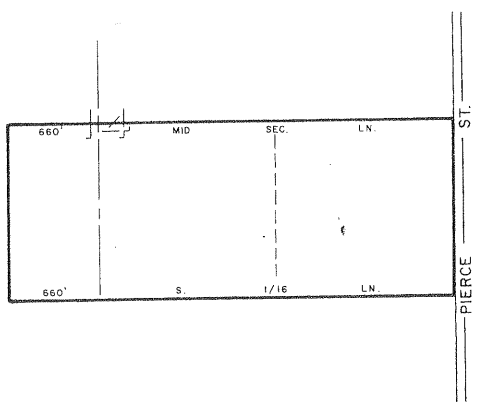


ADOPTED ON NOVEMBER 20, 1973
BY THE BOARD OF SUPERVISORS
OF THE COUNTY OF RIVERSIDE,
STATE OF CALIFORNIA.

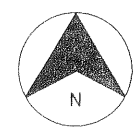


MAP NO. 267
 COACHELLA VALLEY
 AGRICULTURAL
 PRESERVE
 NO. 60

T. 8 S., - R. 8 E.



ADOPTED ON NOVEMBER 20, 1973
 BY THE BOARD OF SUPERVISORS
 OF THE COUNTY OF RIVERSIDE,
 STATE OF CALIFORNIA.

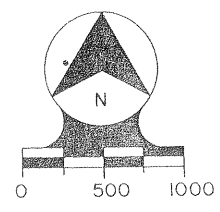


MAP NO. 268 MIRA LOMA AGRICULTURAL PRESERVE NO. 16

T. 2S. - R. 7W.

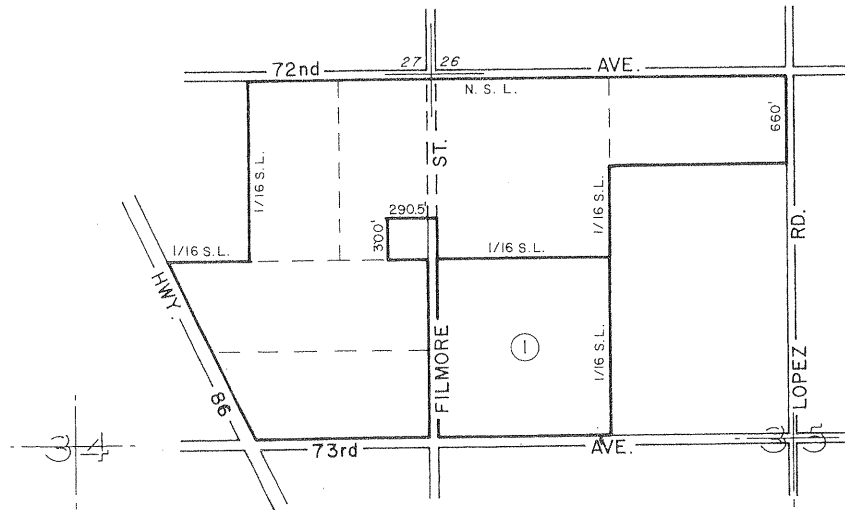


ADOPTED ON NOVEMBER 20, 1973
BY THE BOARD OF SUPERVISORS
OF THE COUNTY OF RIVERSIDE,
STATE OF CALIFORNIA.



MAP NO. 206 COACHELLA VALLEY AGRICULTURAL PRESERVE NO. 45

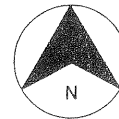
AMENDED BY MAP NO. 269
T. 7S - R. 8E



AMENDMENTS

AMENDMENT NO. 1, NOV. 20, 73, MAP NO. 269

ADOPTED ON FEBRUARY 1, 1972
BY THE BOARD OF SUPERVISORS
OF THE COUNTY OF RIVERSIDE,
STATE OF CALIFORNIA.

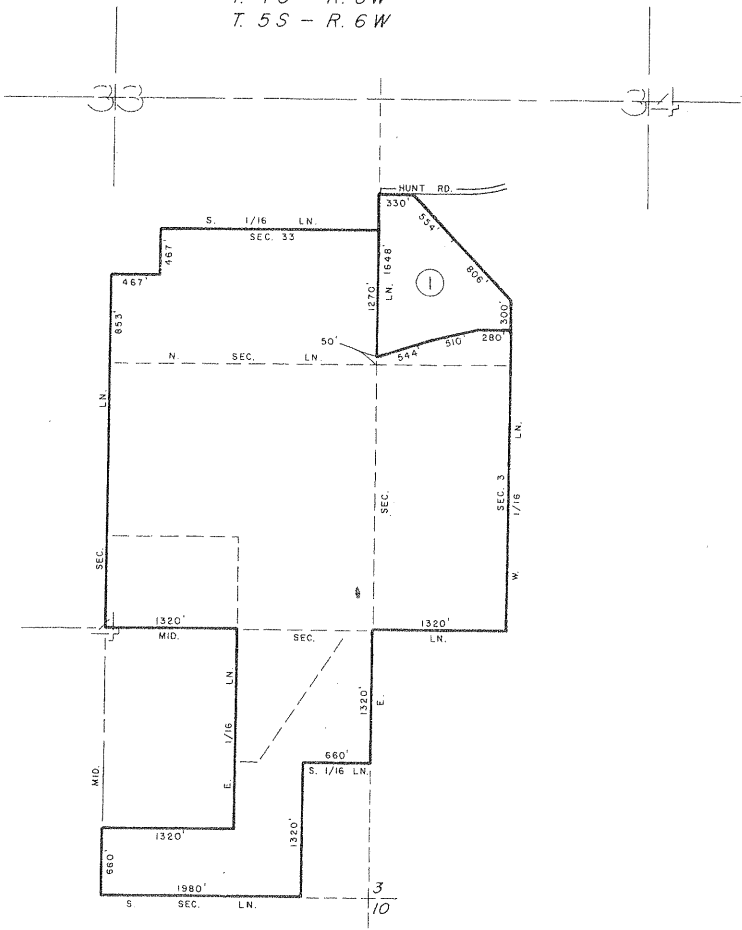


MAP NO. 270
SAN GORGONIO PASS
NO. 4
CONTINUED

MAP NO. 254
TEMESCAL CANYON
AGRICULTURAL
PRESERVE
NO. 4

AMENDED BY MAP NO. 271

T. 4 S - R. 6 W
T. 5 S - R. 6 W



AMENDMENTS

AMENDMENT NO. 1, FEB. 19, 1974, MAP NO. 271

ADOPTED ON SEPTEMBER 25, 1973
BY THE BOARD OF SUPERVISORS
OF THE COUNTY OF RIVERSIDE,
STATE OF CALIFORNIA.



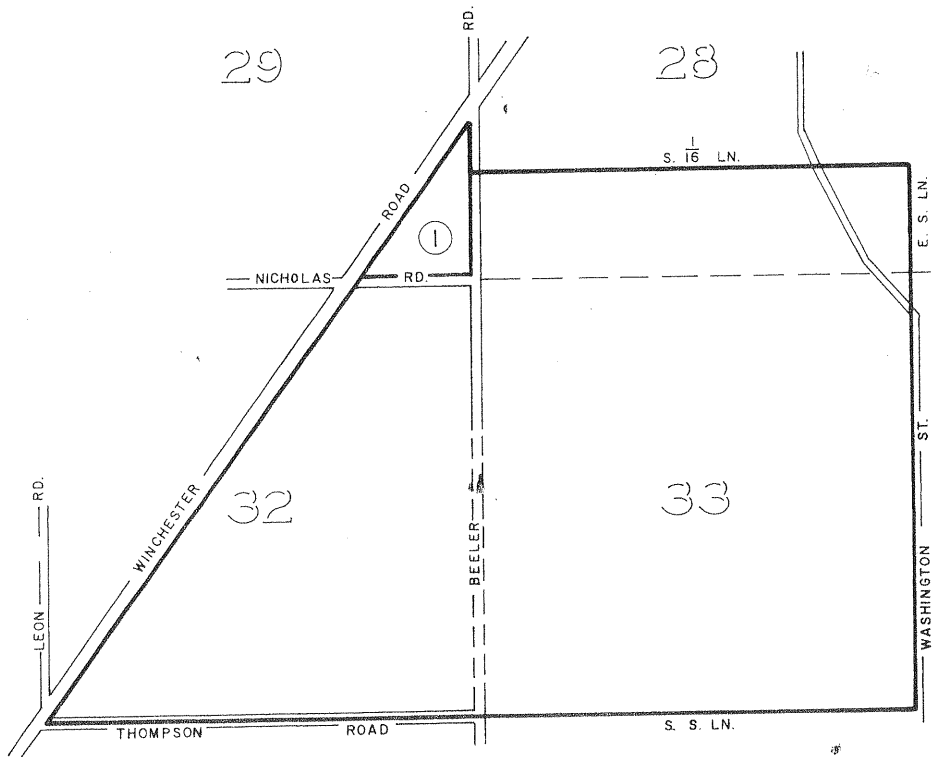
MAP NO 66

WINCHESTER AGRICULTURAL PRESERVE

NO. 5

AMENDED BY MAP NO. 272

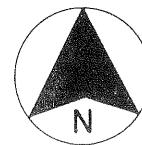
T 6 S - R 2 W



AMENDMENTS

AMENDMENT NO. 1 DELETED ON DEC. 11, 1973, MAP NO. 272

ADOPTED ON FEBRUARY 24, 1970
 BY THE BOARD OF SUPERVISORS
 OF THE COUNTY OF RIVERSIDE,
 STATE OF CALIFORNIA



SCALE IN FEET

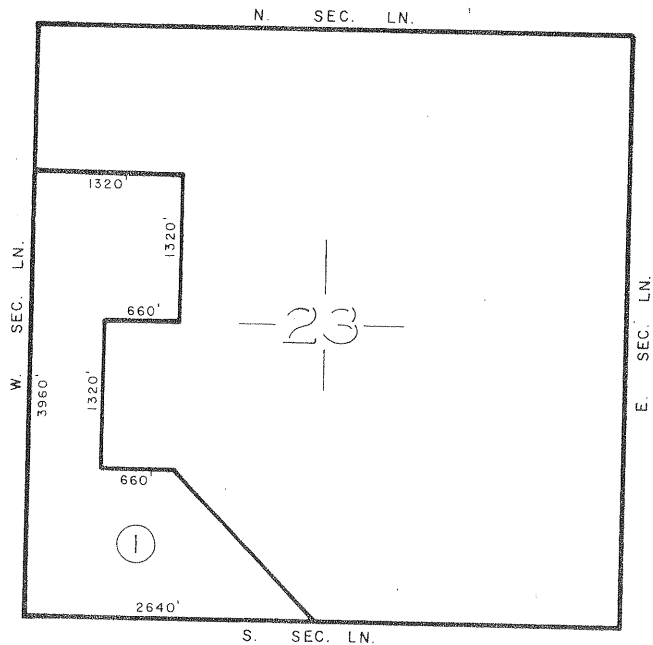
SAGE AGRICULTURAL PRESERVE

NO. 3

MAP NO. 54

AMENDED BY MAP NO. 273


T7S-R1W



AMENDMENTS

AMENDMENT NO. 1, DELETED ON DEC. 11, 1973, MAP NO. 273

ADOPTED ON FEBRUARY 9, 1970
BY THE BOARD OF SUPERVISORS
OF THE COUNTY OF RIVERSIDE,
STATE OF CALIFORNIA



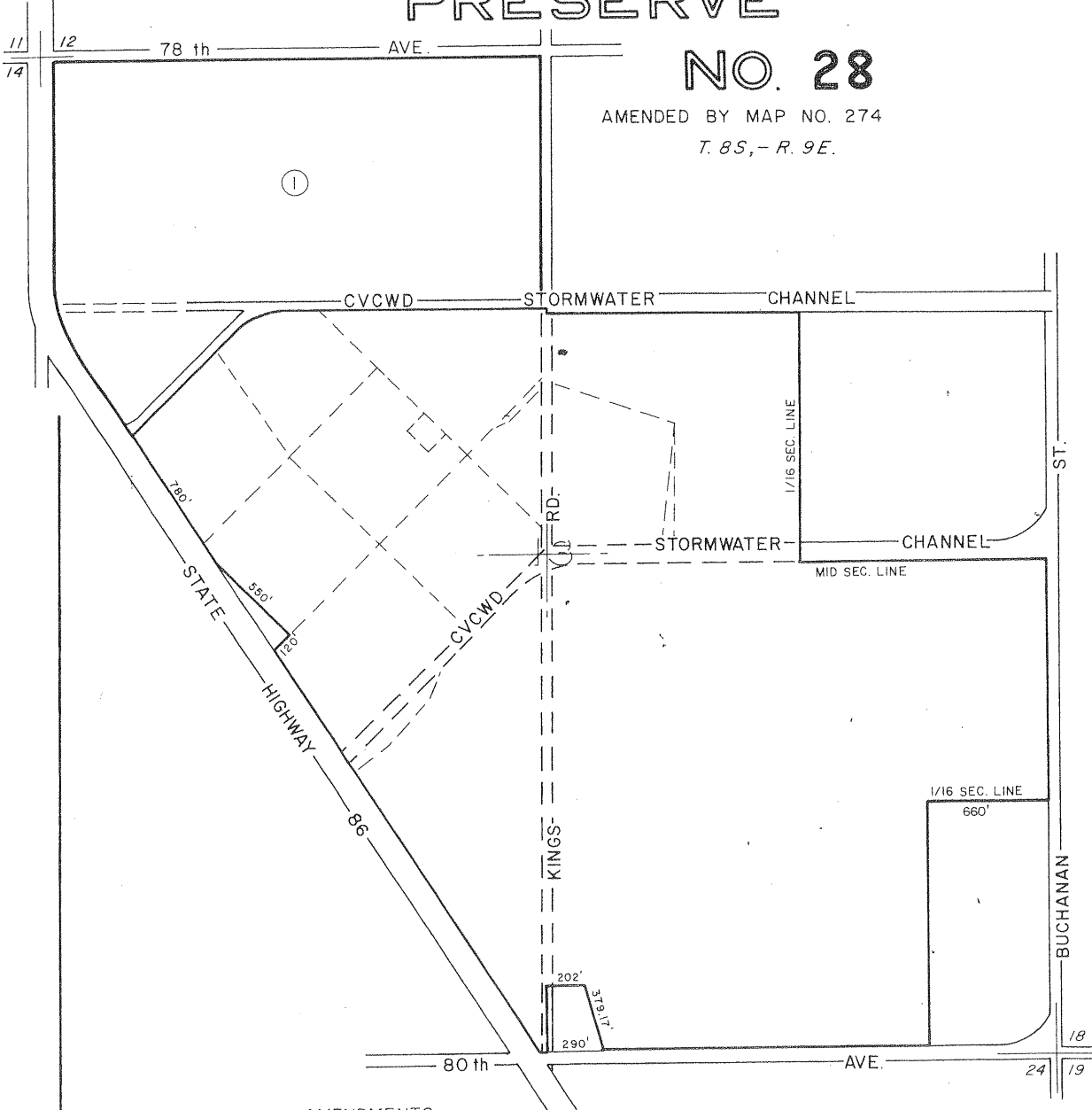
SCALE IN FEET

MAP NO 168 COACHELLA VALLEY AGRICULTURAL PRESERVE

NO. 28

AMENDED BY MAP NO. 274

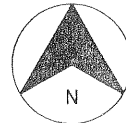
T. 8S., - R. 9E.



AMENDMENTS

AMENDMENT NO. 1, DEC. 11, 1973, MAP NO. 274

ADOPTED ON JANUARY 18, 1972
BY THE BOARD OF SUPERVISORS
OF THE COUNTY OF RIVERSIDE,
STATE OF CALIFORNIA

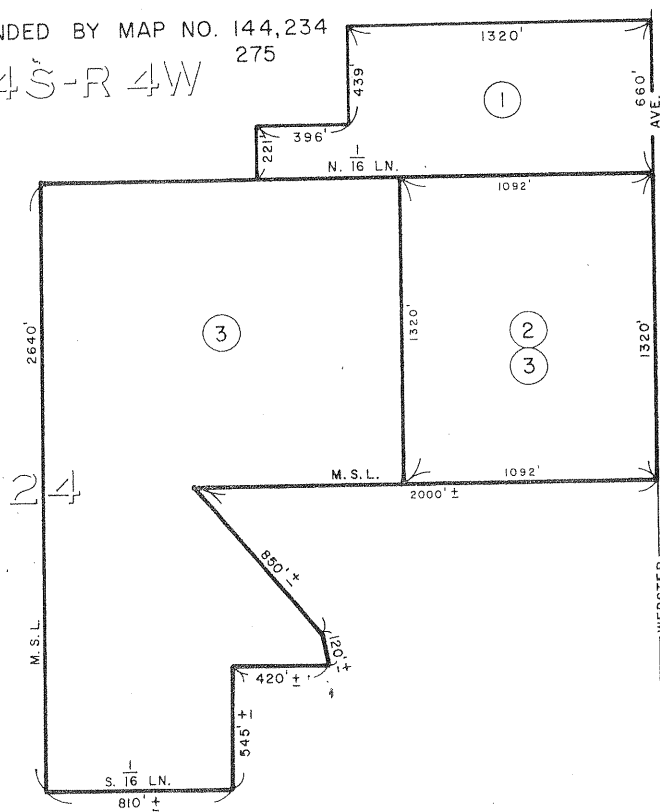


MAP NO 58 PERRIS VALLEY AGRICULTURAL PRESERVE

NO 3

AMENDED BY MAP NO. 144,234
275

T 4S-R 4W



AMENDMENTS

- AMENDMENT NO. 1 JAN. 11, 1972, MAP NO. 144
- AMENDMENT NO. 2 DELETED ON (DENIED) MAP NO. 234
- AMENDMENT NO. 3 DELETED ON NOV. 20, 1973, MAP NO. 275

ADOPTED ON FEBRUARY 24, 1970
BY THE BOARD OF SUPERVISORS
OF THE COUNTY OF RIVERSIDE,
STATE OF CALIFORNIA

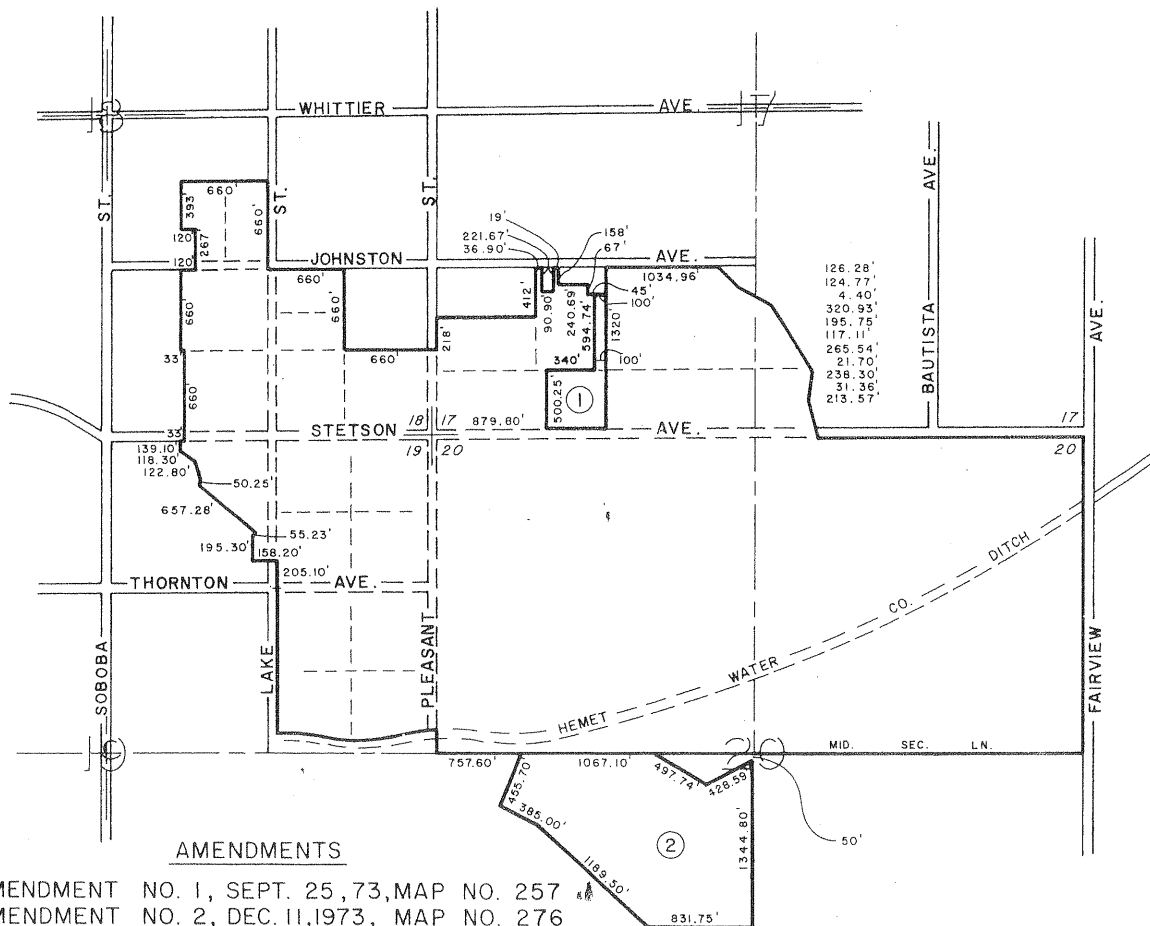


SCALE IN FEET

MAP NO. 147 BAUTISTA CANYON AGRICULTURAL PRESERVE NO. 2

T. 5S, - R. 1E.

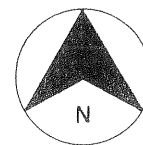
AMENDED BY MAP NO. 257, 276,



AMENDMENTS

AMENDMENT NO. 1, SEPT. 25, 1973, MAP NO. 257
 AMENDMENT NO. 2, DEC. 11, 1973, MAP NO. 276

ADOPTED ON JANUARY 18, 1972
 BY THE BOARD OF SUPERVISORS
 OF THE COUNTY OF RIVERSIDE,
 STATE OF CALIFORNIA

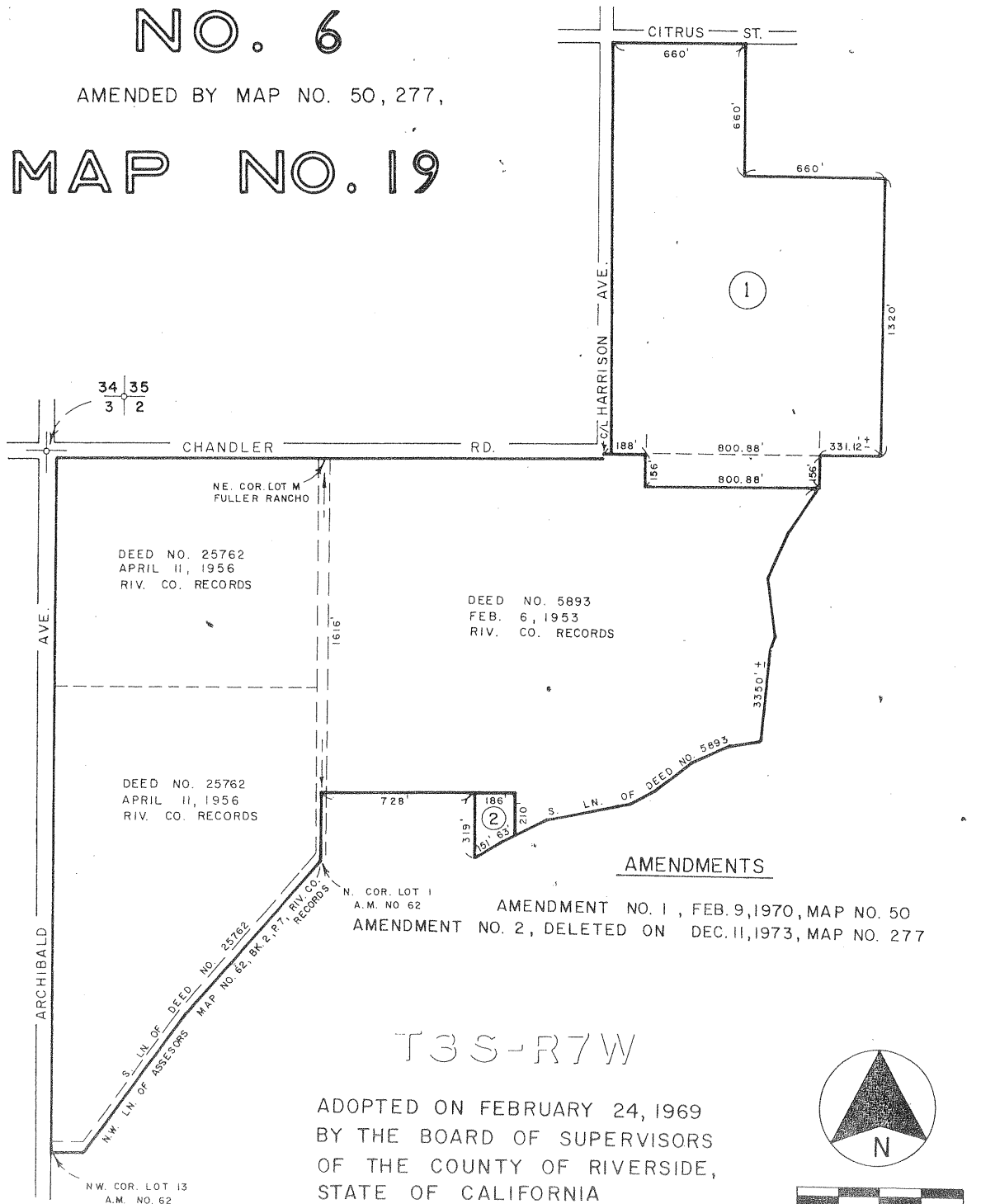


MIRA LOMA AGRICULTURAL PRESERVE

NO. 6

AMENDED BY MAP NO. 50, 277,


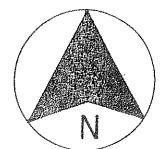
MAP NO. 19



AMENDMENTS

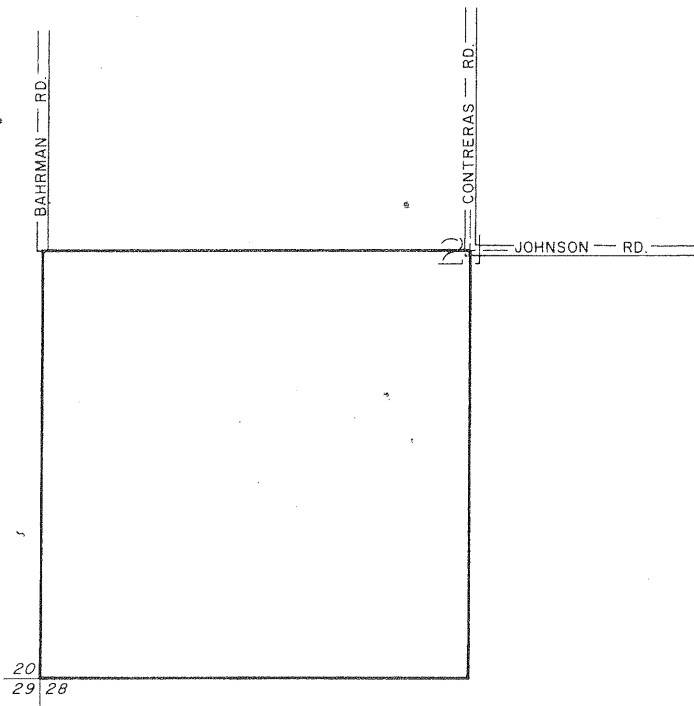
T3S-R7W

ADOPTED ON FEBRUARY 24, 1969
BY THE BOARD OF SUPERVISORS
OF THE COUNTY OF RIVERSIDE,
STATE OF CALIFORNIA

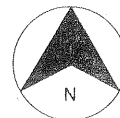


MAP NO. 278
ANZA
AGRICULTURAL
PRESERVE
NO. 3

T. 7 S., - R. 3 E.

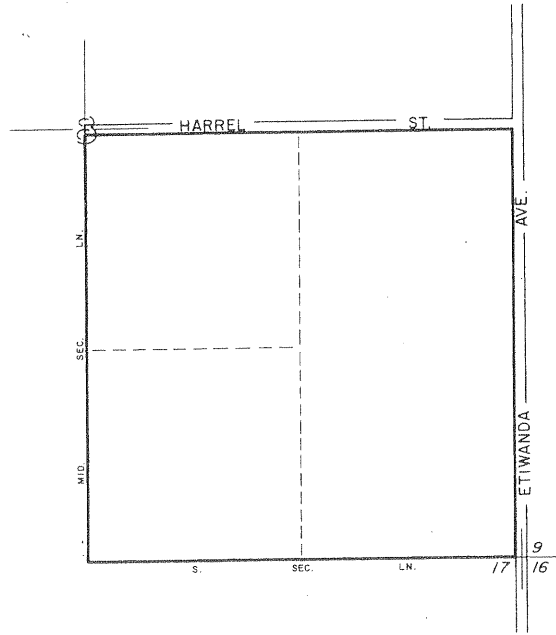


ADOPTED ON JANUARY 15, 1974
BY THE BOARD OF SUPERVISORS,
OF THE COUNTY OF RIVERSIDE,
STATE OF CALIFORNIA.

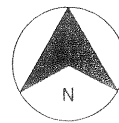


MAP NO. 279 MIRA LOMA AGRICULTURAL PRESERVE NO. 17.

T. 2S, - R. 6W.



ADOPTED ON JANUARY 15, 1974
BY THE BOARD OF SUPERVISORS
OF THE COUNTY OF RIVERSIDE,
STATE OF CALIFORNIA.



MAP NO. 186

SAN GORGONIO PASS

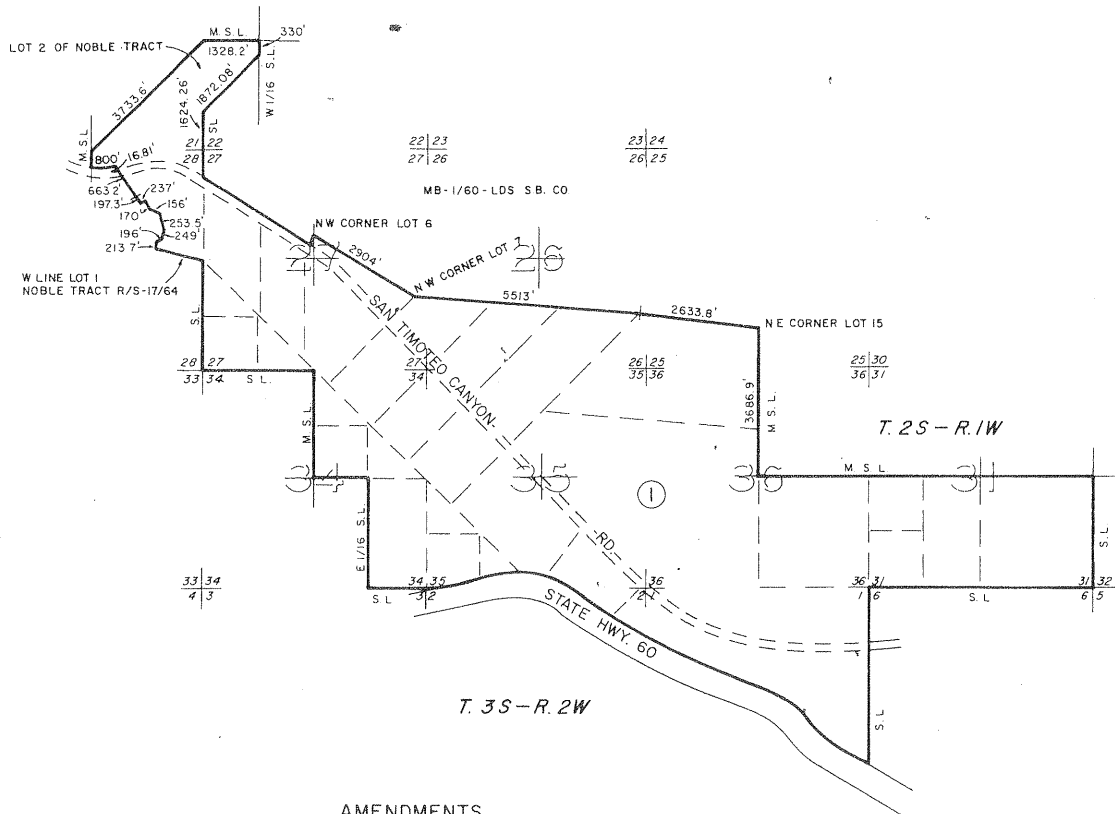
AGRICULTURAL

PRESERVE

NO. 2

AMENDED BY MAP NO. 280

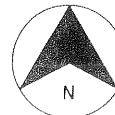
T. 2 S - R. 2 W



AMENDMENTS

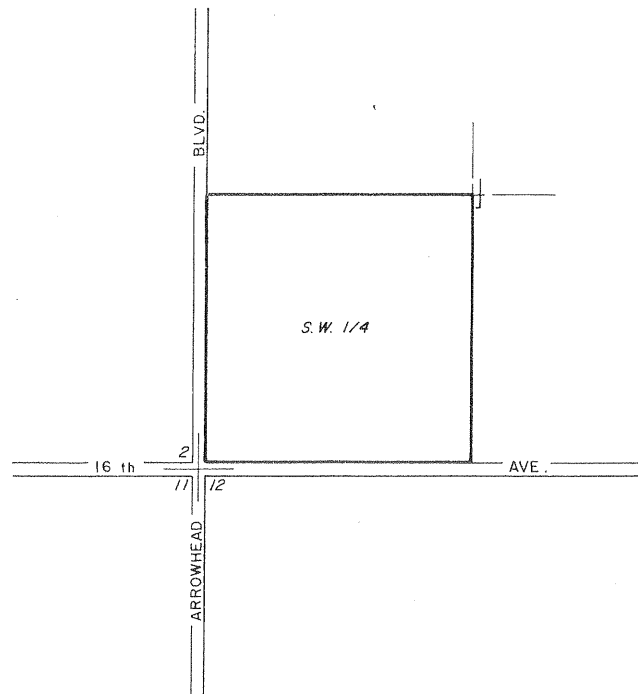
AMENDMENT NO. 1, DELETED ON JAN. 15, 1974, MAP NO. 280

ADOPTED ON JANUARY 25, 1972
 BY THE BOARD OF SUPERVISORS
 OF THE COUNTY OF RIVERSIDE,
 STATE OF CALIFORNIA.

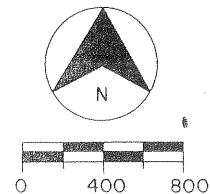


MAP NO. 281 BLYTHE AGRICULTURAL PRESERVE NO. 1

T. 7S - R. 22E

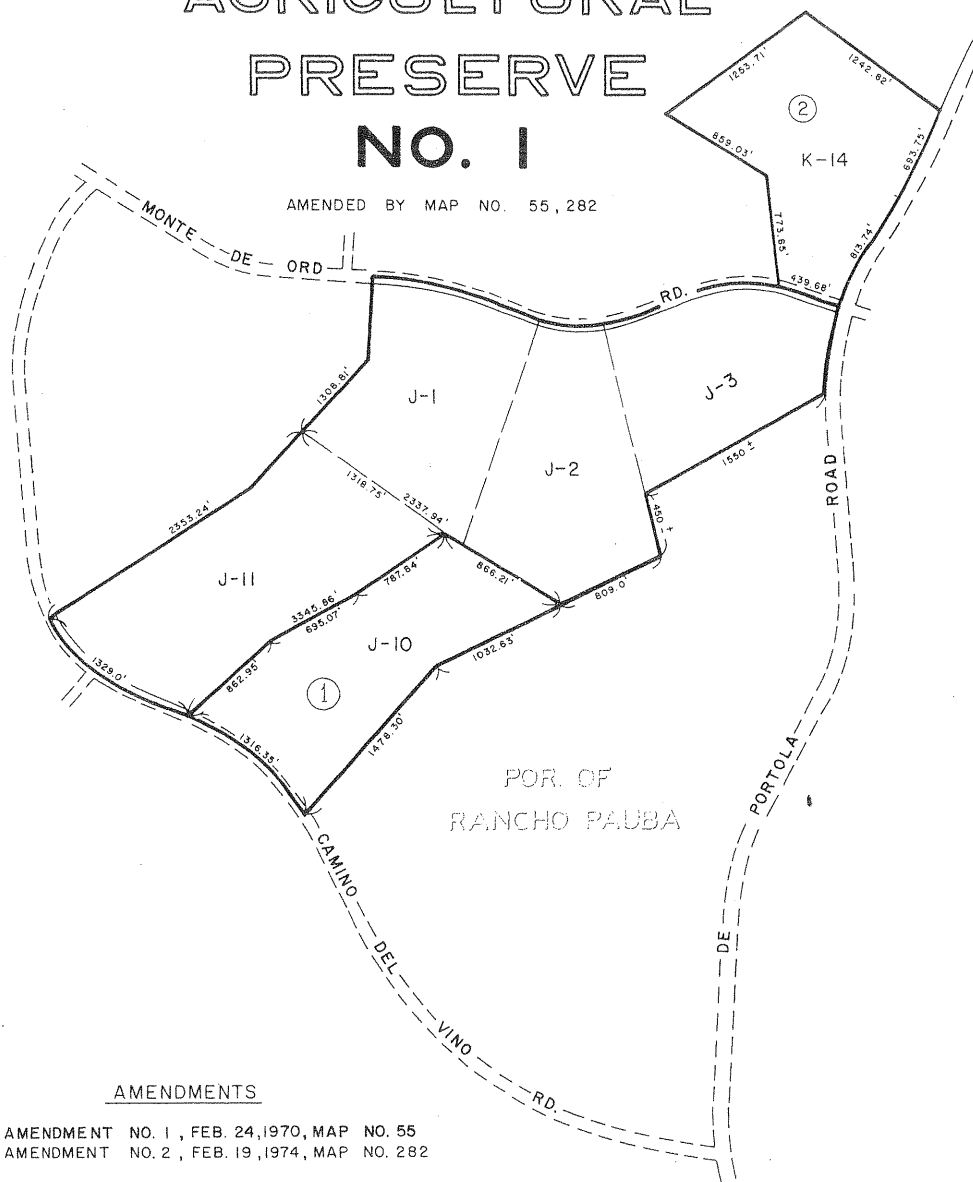


ADOPTED ON FEBRUARY 19, 1974
BY THE BOARD OF SUPERVISORS
OF THE COUNTY OF RIVERSIDE,
STATE OF CALIFORNIA.



RANCHO CALIFORNIA AGRICULTURAL PRESERVE NO. 1

AMENDED BY MAP NO. 55, 282



AMENDMENTS

AMENDMENT NO. 1, FEB. 24, 1970, MAP NO. 55
AMENDMENT NO. 2, FEB. 19, 1974, MAP NO. 282

ADOPTED ON FEBRUARY 10, 1969
BY THE BOARD OF SUPERVISORS
OF THE COUNTY OF RIVERSIDE,
STATE OF CALIFORNIA

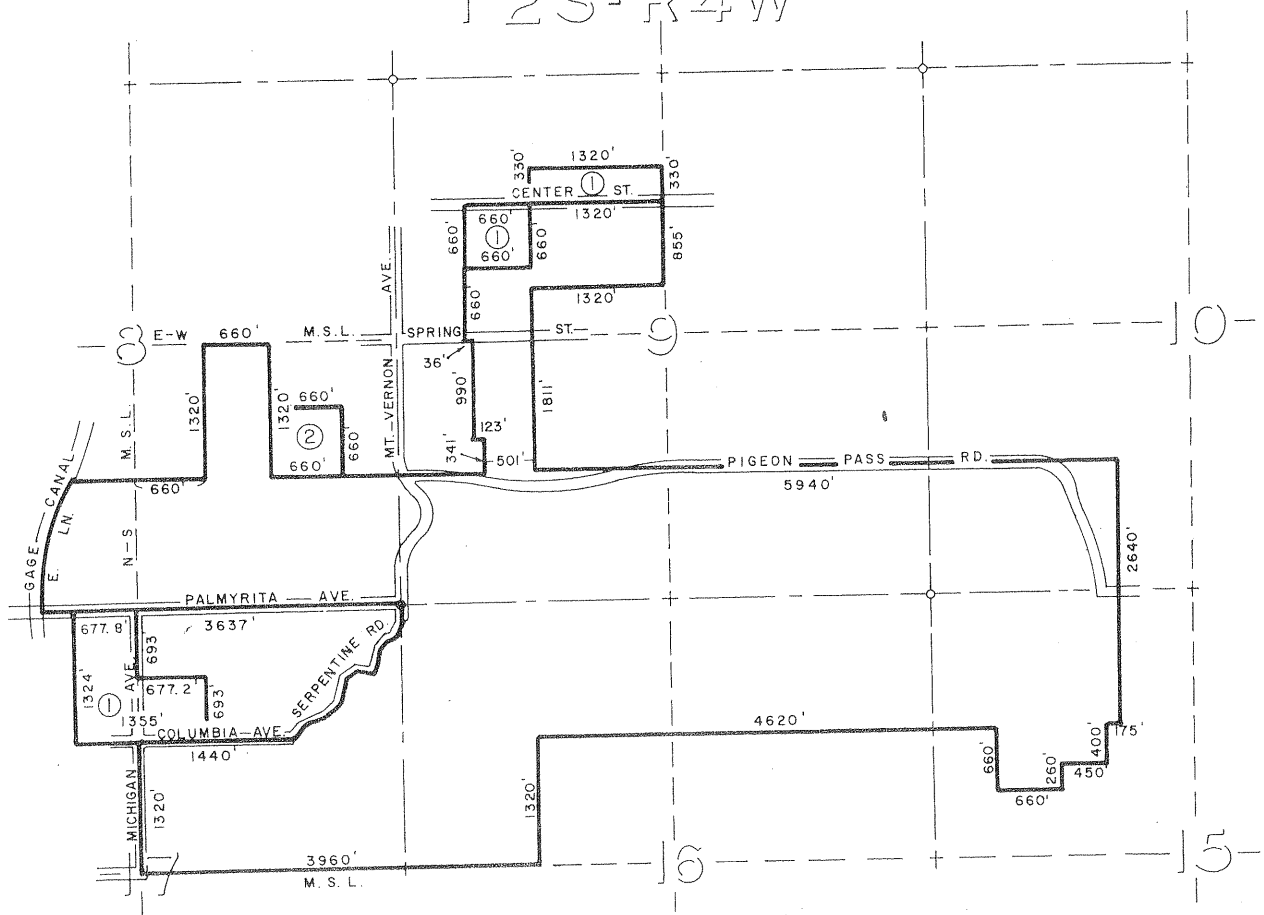


MAP NO. 13

MAP NO 63 HIGHGROVE AGRICULTURAL PRESERVE

NO 1 T2S-R4W

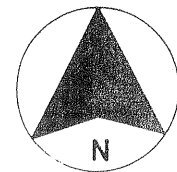
AMENDED BY MAP NO. 125,
283



ADOPTED ON FEBRUARY 24, 1970
BY THE BOARD OF SUPERVISORS
OF THE COUNTY OF RIVERSIDE,
STATE OF CALIFORNIA

AMENDMENTS

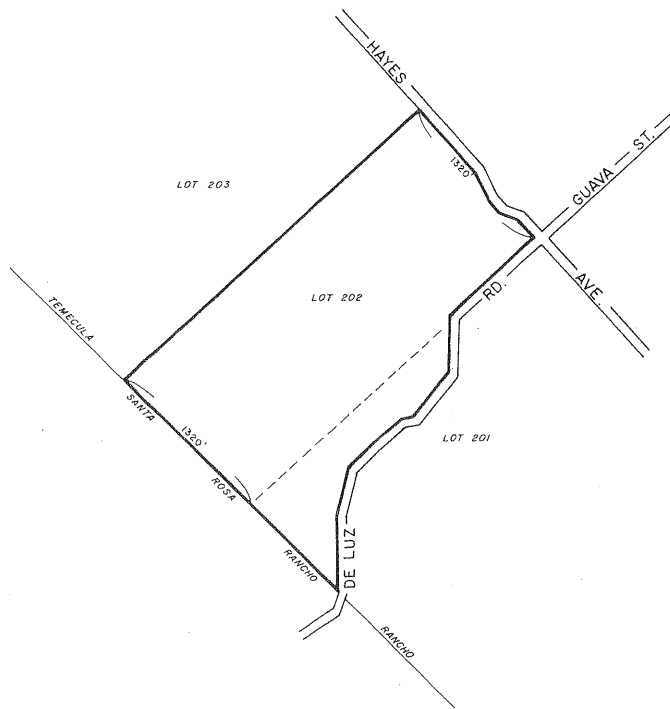
AMENDMENT NO. 1, FEB. 8, 1971, MAP NO. 125
AMENDMENT NO. 2, FEB. 19, 1974, MAP NO. 283




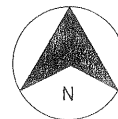
SCALE IN FEET

MAP NO. 284 TEMECULA AGRICULTURAL PRESERVE NO. 5

TEMECULA RANCHO



ADOPTED ON FEBRUARY 19, 1974
BY THE BOARD OF SUPERVISORS
OF THE COUNTY OF RIVERSIDE,
STATE OF CALIFORNIA.



MAP NO 183

COACHELLA VALLEY

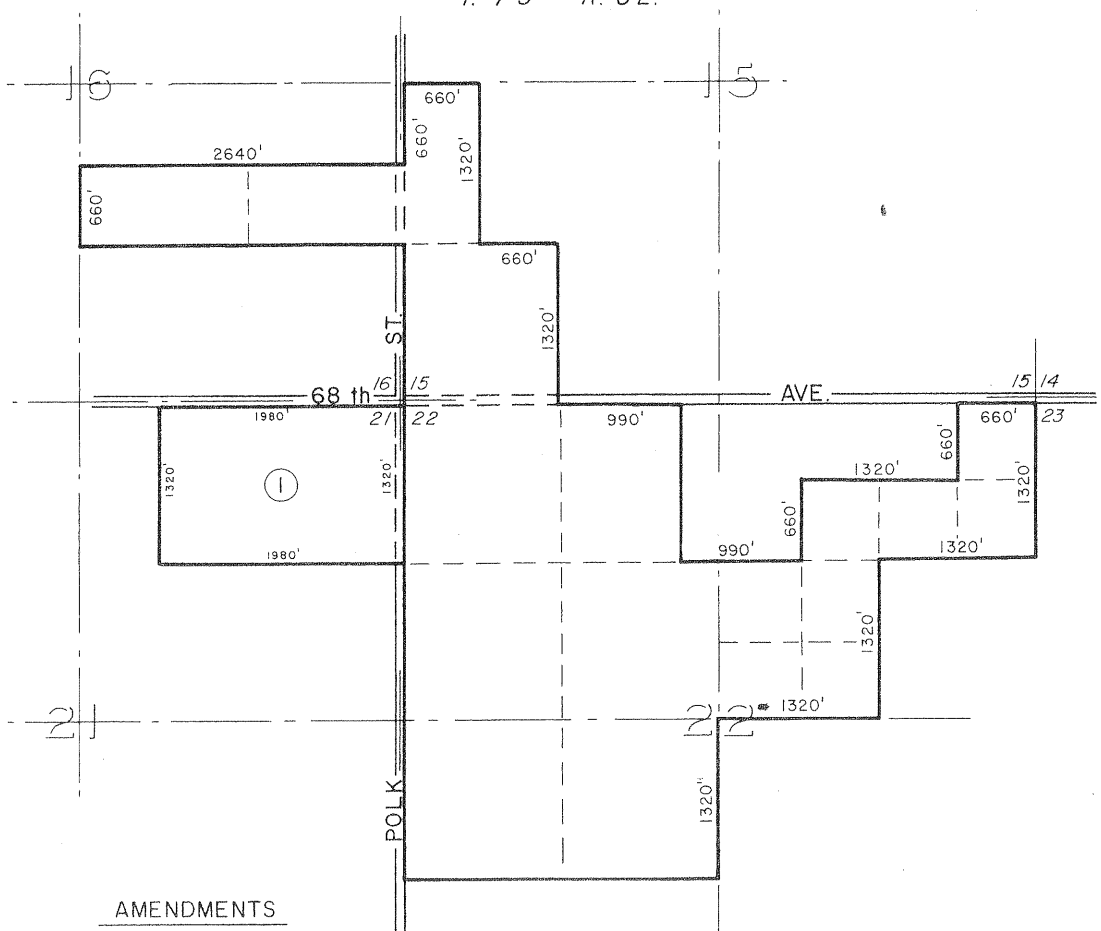
AGRICULTURAL

PRESERVE

NO 35

AMENDED BY MAP NO. 285

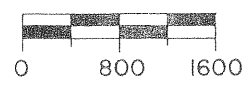
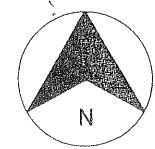
T. 7 S - R. 8 E.



AMENDMENTS

AMENDMENT NO. 1, FEB. 19, 1974, MAP NO. 285

ADOPTED ON JANUARY 25, 1972
 BY THE BOARD OF SUPERVISORS
 OF THE COUNTY OF RIVERSIDE,
 STATE OF CALIFORNIA

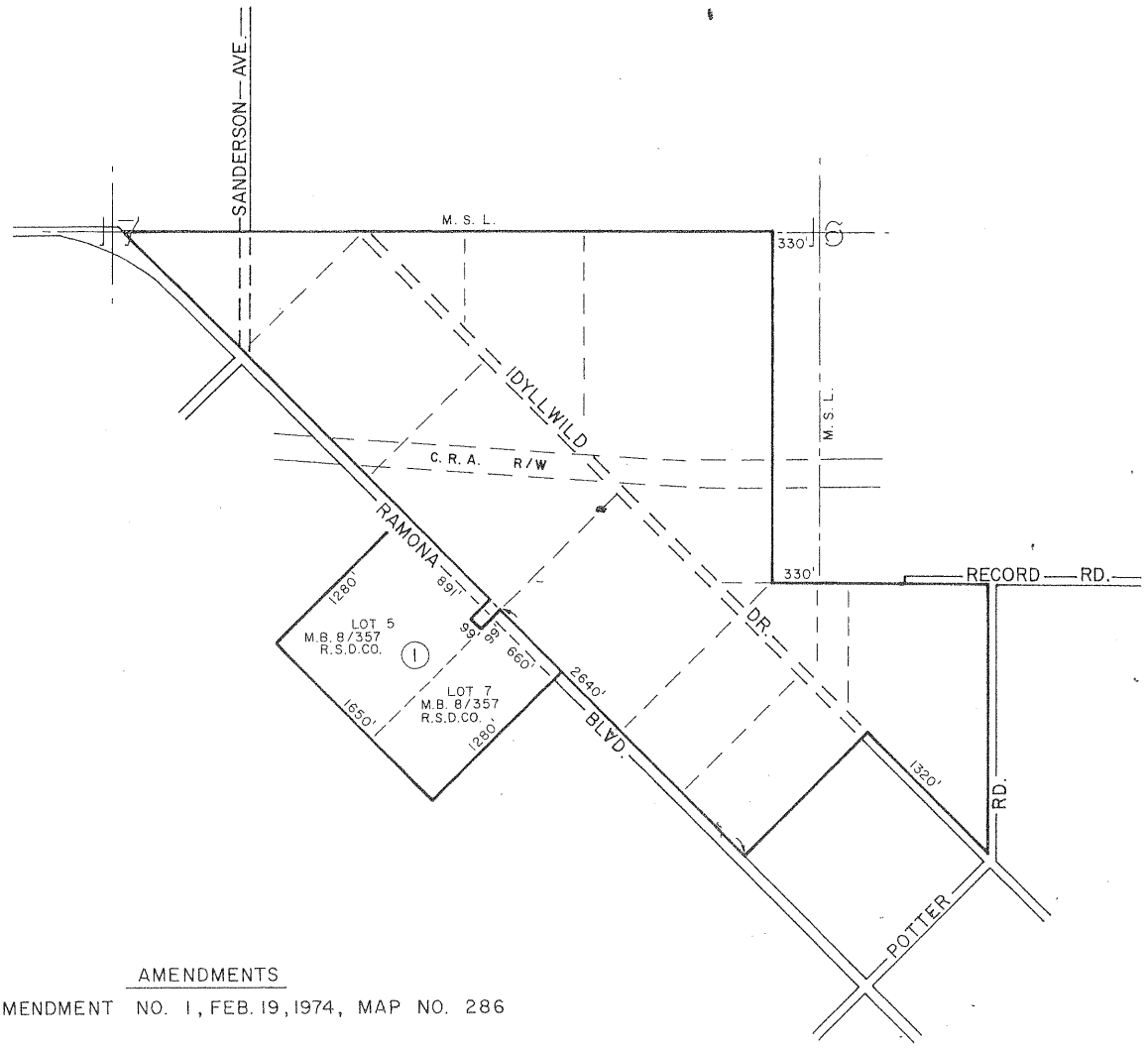


MAP NO. 207 a

SAN JACINTO AGRICULTURAL PRESERVE

NO. 3

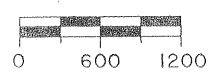
CORRECTED BY MAP NO. 207 a
T. 4 S - R. 1 W
AMENDED BY MAP NO. 286



AMENDMENTS

AMENDMENT NO. 1, FEB. 19, 1974, MAP NO. 286

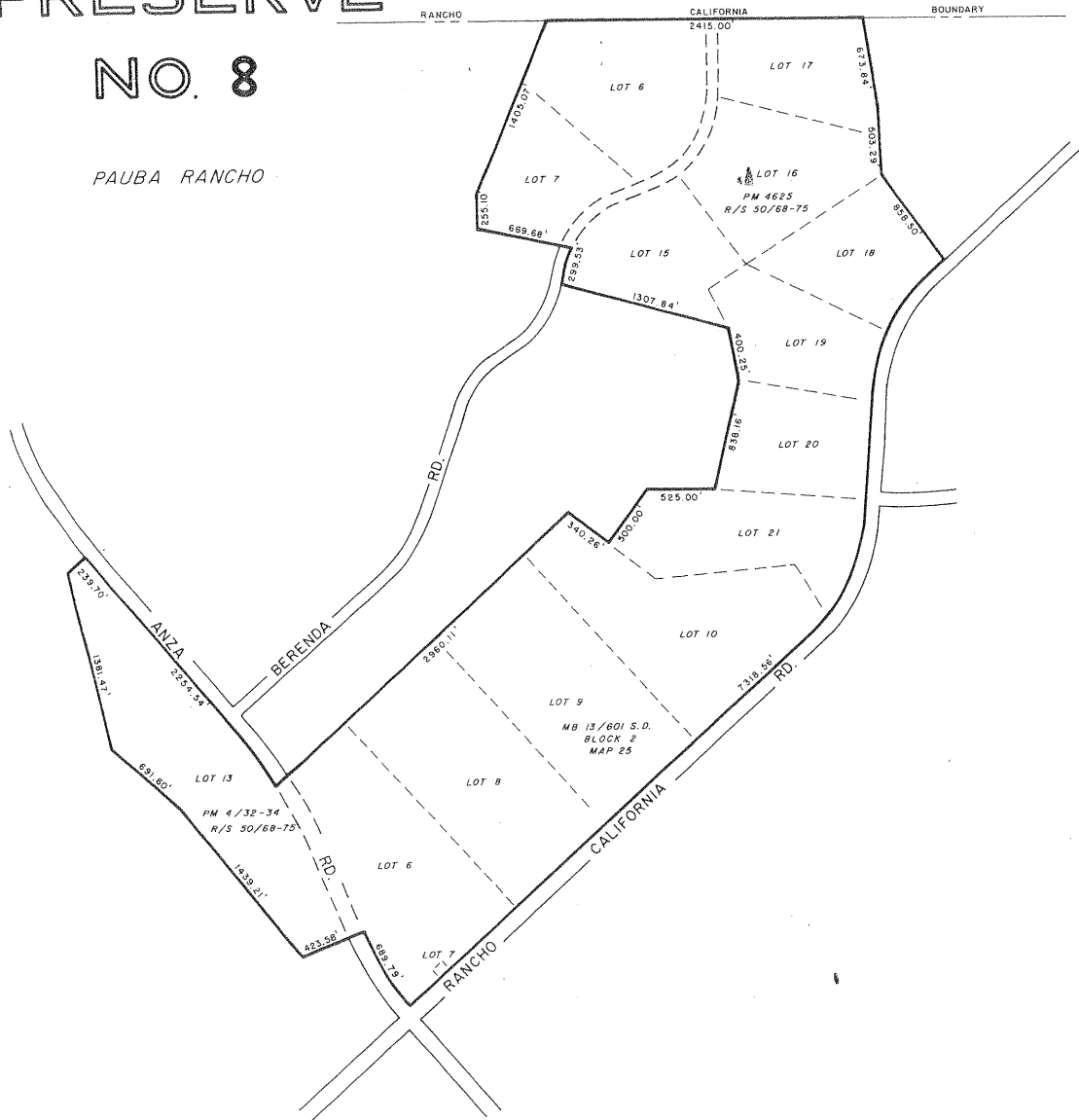
ADOPTED ON MARCH 14, 1972
BY THE BOARD OF SUPERVISORS
OF THE COUNTY OF RIVERSIDE,
STATE OF CALIFORNIA.



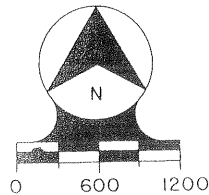
MAP NO. 287 RANCHO CALIFORNIA AGRICULTURAL PRESERVE

NO. 8

PAUBA RANCHO

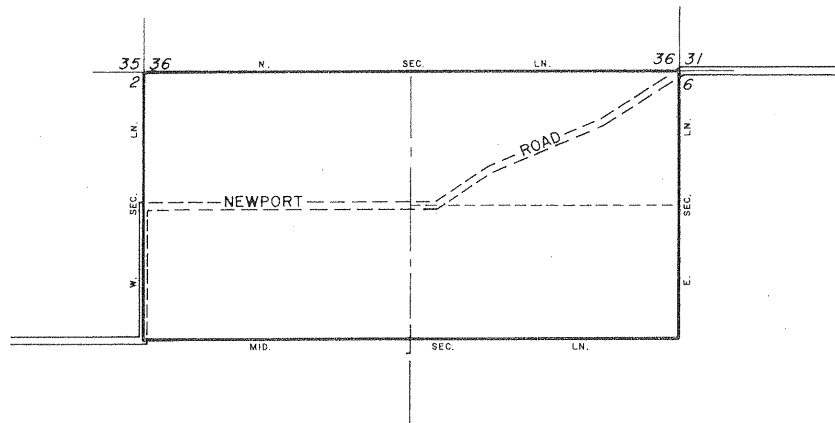


ADOPTED ON FEBRUARY 19, 1974
 BY THE BOARD OF SUPERVISORS
 OF THE COUNTY OF RIVERSIDE,
 STATE OF CALIFORNIA.

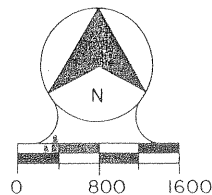


MAP NO. 288 WINCHESTER AGRICULTURAL PRESERVE NO. 18

T. 6S - R. 2W

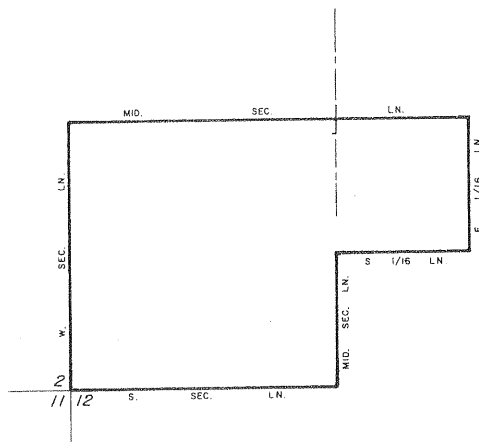


ADOPTED ON FEBRUARY 19, 1974
BY THE BOARD OF SUPERVISORS
OF THE COUNTY OF RIVERSIDE,
STATE OF CALIFORNIA.

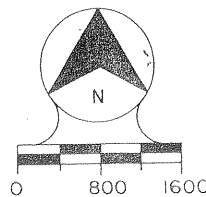


MAP NO. 289 WINCHESTER AGRICULTURAL PRESERVE NO. 19

T. 6S - R. 2W

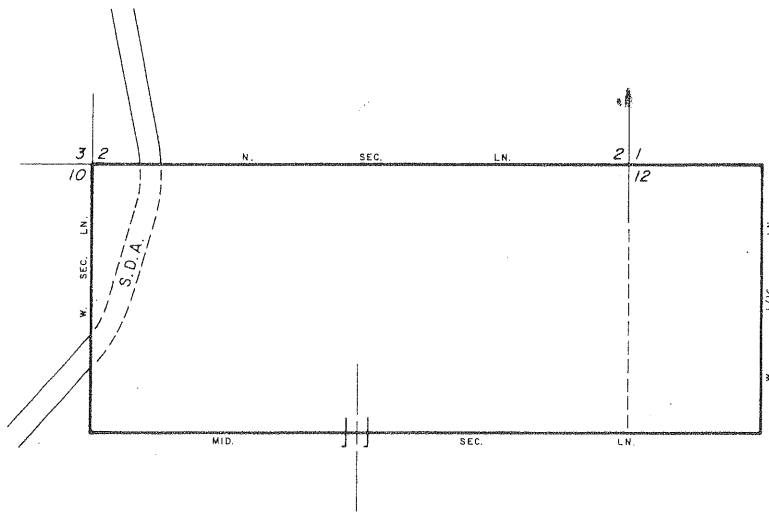


ADOPTED ON FEBRUARY 19, 1974
BY THE BOARD OF SUPERVISORS
OF THE COUNTY OF RIVERSIDE,
STATE OF CALIFORNIA.

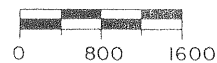
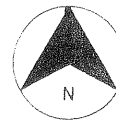


MAP NO. 290 WINCHESTER AGRICULTURAL PRESERVE NO. 20

T. 6S - R. 2W

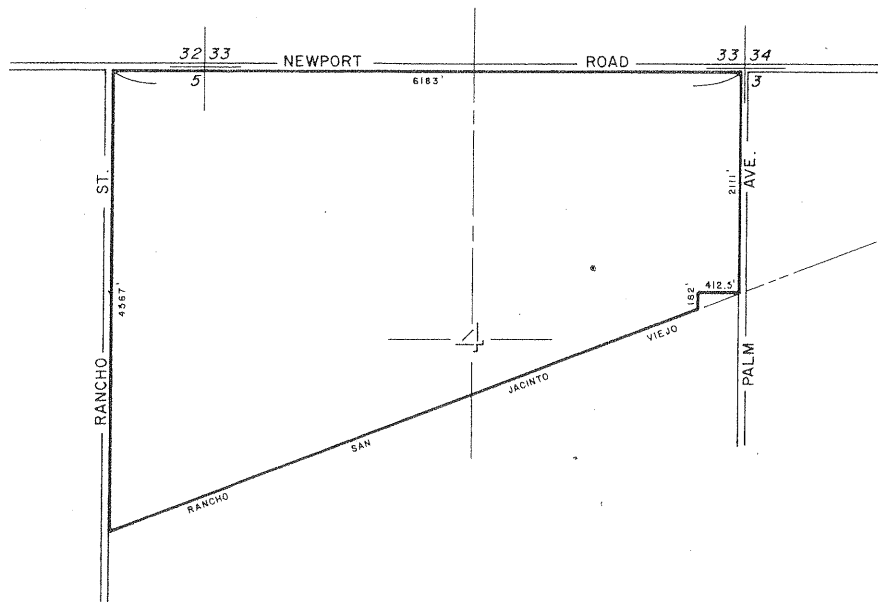


ADOPTED ON FEBRUARY 19, 1974
BY THE BOARD OF SUPERVISORS
OF THE COUNTY OF RIVERSIDE,
STATE OF CALIFORNIA.

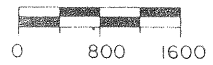
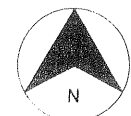


MAP NO. 291
 DIAMOND VALLEY
 AGRICULTURAL
 PRESERVE
 NO. 5

T. 6S - R. 1W



ADOPTED ON FEBRUARY 19, 1974
 BY THE BOARD OF SUPERVISORS
 OF THE COUNTY OF RIVERSIDE,
 STATE OF CALIFORNIA.



MAP NO. 292

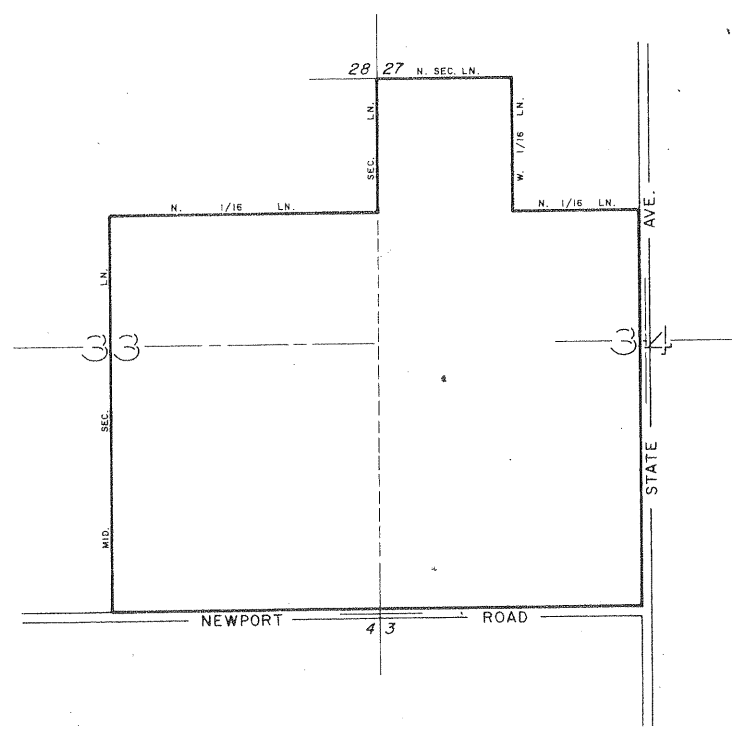
DIAMOND VALLEY

AGRICULTURAL

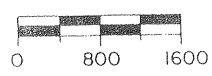
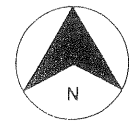
PRESERVE

NO. 6

T. 5S - R. 1W

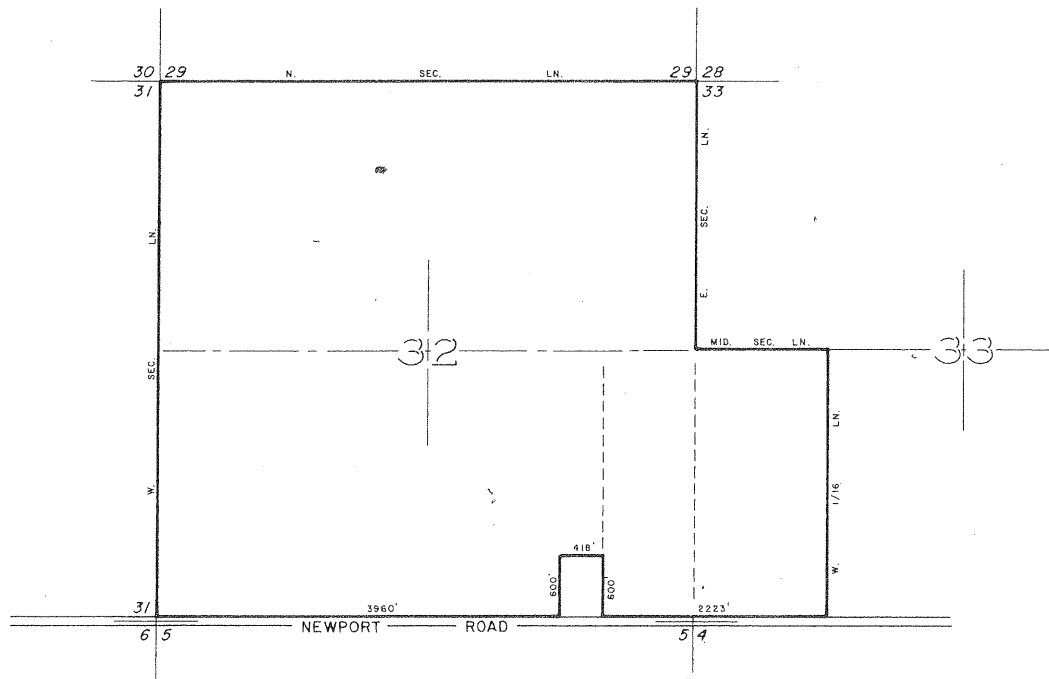


ADOPTED ON FEBRUARY 19, 1974
 BY THE BOARD OF SUPERVISORS
 OF THE COUNTY OF RIVERSIDE,
 STATE OF CALIFORNIA.

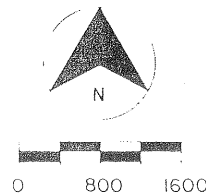


MAP NO. 293 DIAMOND VALLEY AGRICULTURAL PRESERVE NO. 7

T 5S - R. 1W

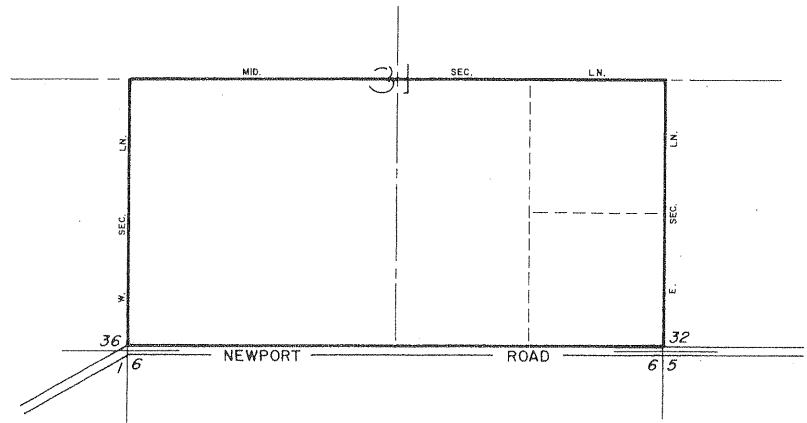


ADOPTED ON FEBRUARY 19, 1974
BY THE BOARD OF SUPERVISORS
OF THE COUNTY OF RIVERSIDE,
STATE OF CALIFORNIA.

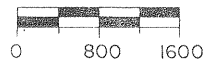
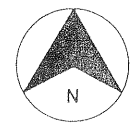


MAP NO. 294
DIAMOND VALLEY
AGRICULTURAL
PRESERVE
NO. 8

T. 5S - R. 1W



ADOPTED ON FEBRUARY 19, 1974
BY THE BOARD OF SUPERVISORS
OF THE COUNTY OF RIVERSIDE,
STATE OF CALIFORNIA.



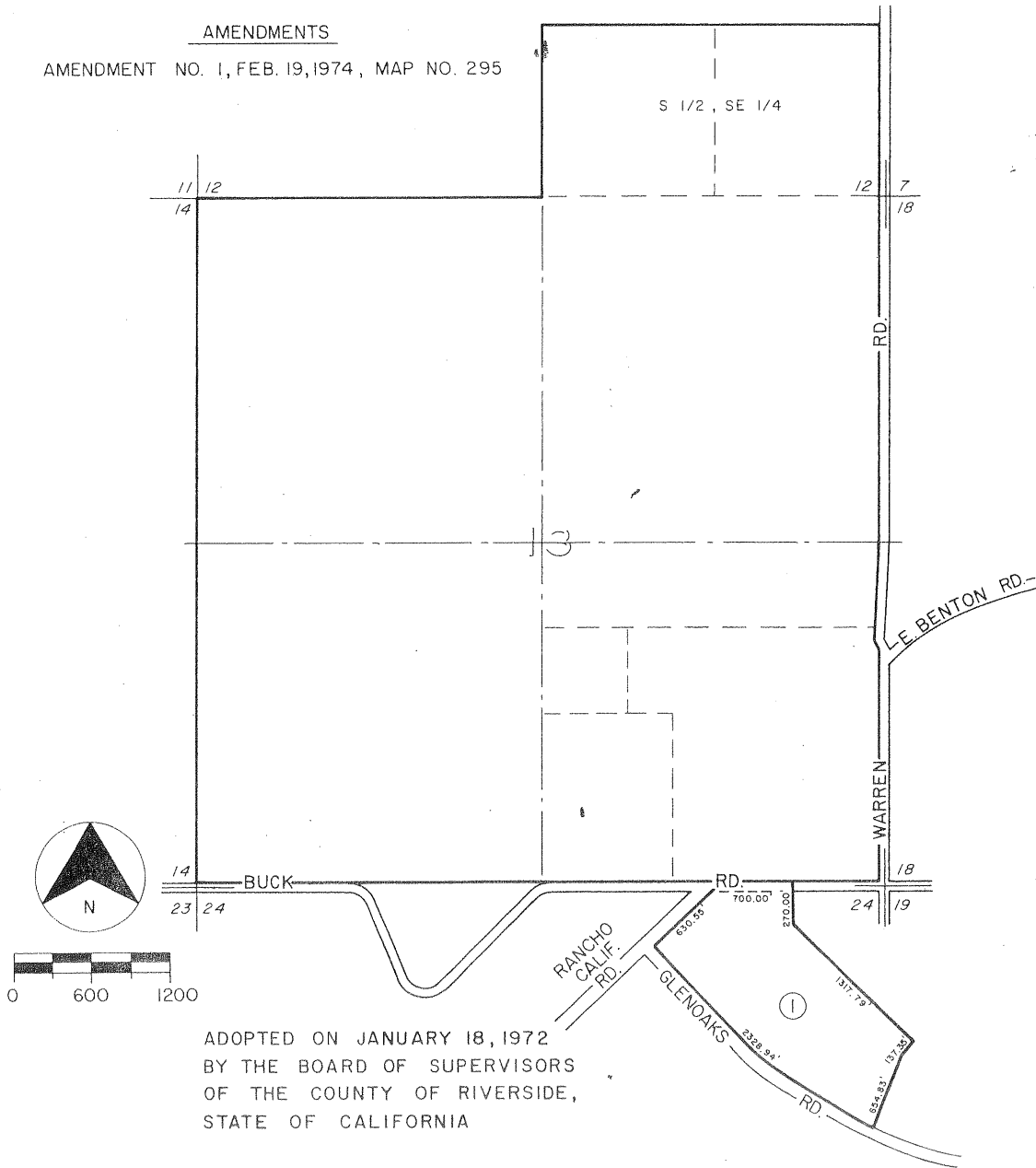
MAP NO 174 RANCHO CALIFORNIA AGRICULTURAL PRESERVE NO 7

AMENDED BY MAP NO. 295

T. 7 S - R. 2 W

AMENDMENTS

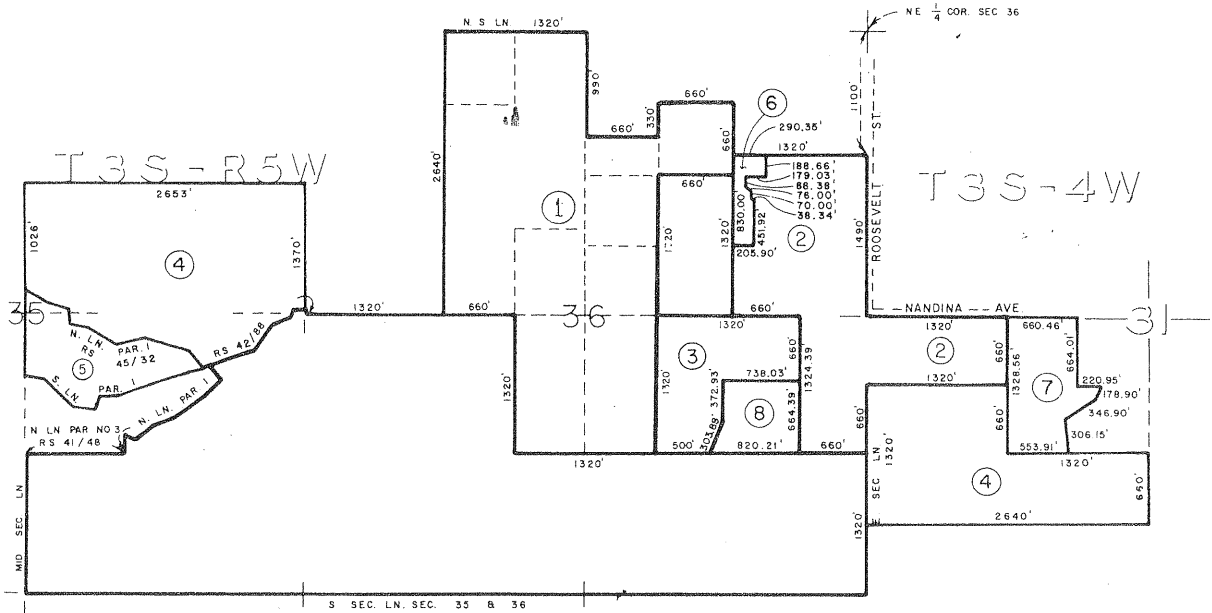
AMENDMENT NO. 1, FEB. 19, 1974, MAP NO. 295



ADOPTED ON JANUARY 18, 1972
BY THE BOARD OF SUPERVISORS
OF THE COUNTY OF RIVERSIDE,
STATE OF CALIFORNIA

MAP NO. 24 WOODCREST AGRICULTURAL PRESERVE NO. 4

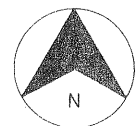
AMENDED BY MAP NO. 40, 40(a), 40(b), 91, 109, 128, 211, 224, 228, 296



ADOPTED ON APRIL 14, 1969
BY THE BOARD OF SUPERVISORS
OF THE COUNTY OF RIVERSIDE,
STATE OF CALIFORNIA

AMENDMENTS

- AMENDMENT NO. 1, NOVEMBER 17, 1969, MAP NO. 40
CORRECTED FEBRUARY 24, 1970 BY MAP NO. 40 (a)
CORRECTED AUGUST 3, 1970 BY MAP NO. 40 (b)
- AMENDMENT NO. 2, FEBRUARY 24, 1970, MAP NO. 91
- AMENDMENT NO. 3, SEPTEMBER 21, 1970, MAP NO. 109
- AMENDMENT NO. 4, FEBRUARY 8, 1971, MAP NO. 128
- AMENDMENT NO. 5, FEBRUARY 1, 1972, MAP NO. 211
- AMENDMENT NO. 6, DELETED ON JUNE 12, 1973, MAP NO. 224
- AMENDMENT NO. 7, AUGUST 7, 1973, MAP NO. 228
- AMENDMENT NO. 8, FEBRUARY 19, 1974, MAP NO. 296



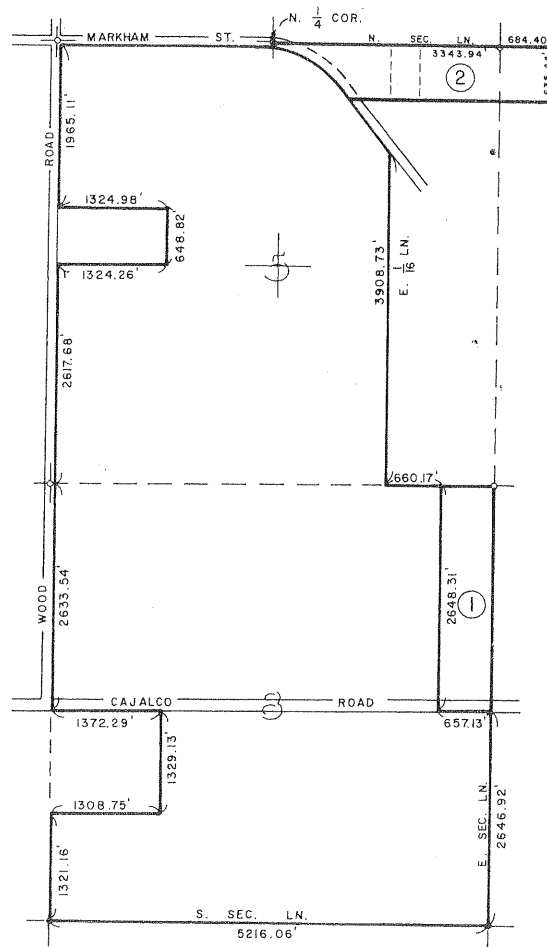
WOODCREST AGRICULTURAL PRESERVE

NO. 5

MAP NO. 47

AMENDED BY MAP NO. 223-a, 297

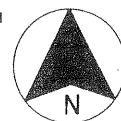
T4S-R4W



AMENDMENTS

- AMENDMENT NO. 1, FEB. 27, 73, MAP NO. 223-a
- AMENDMENT NO. 2, FEB. 26, 74, MAP NO. 297

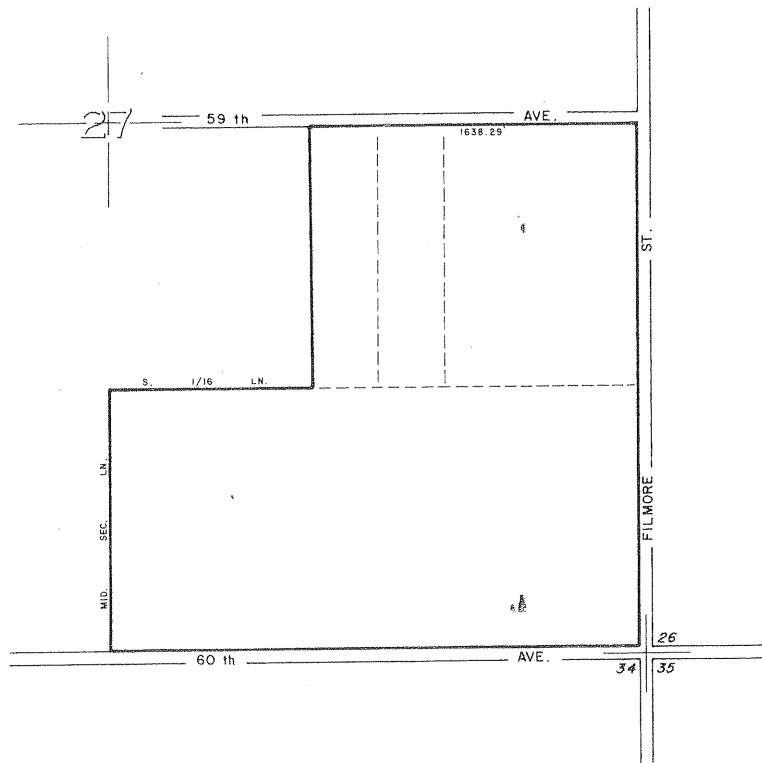
ADOPTED ON FEBRUARY 9, 1970
BY THE BOARD OF SUPERVISORS
OF THE COUNTY OF RIVERSIDE,
STATE OF CALIFORNIA



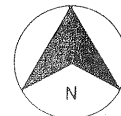
SCALE IN FEET

MAP NO. 298 COACHELLA VALLEY AGRICULTURAL PRESERVE NO. 62

T. 6S - R. 8E

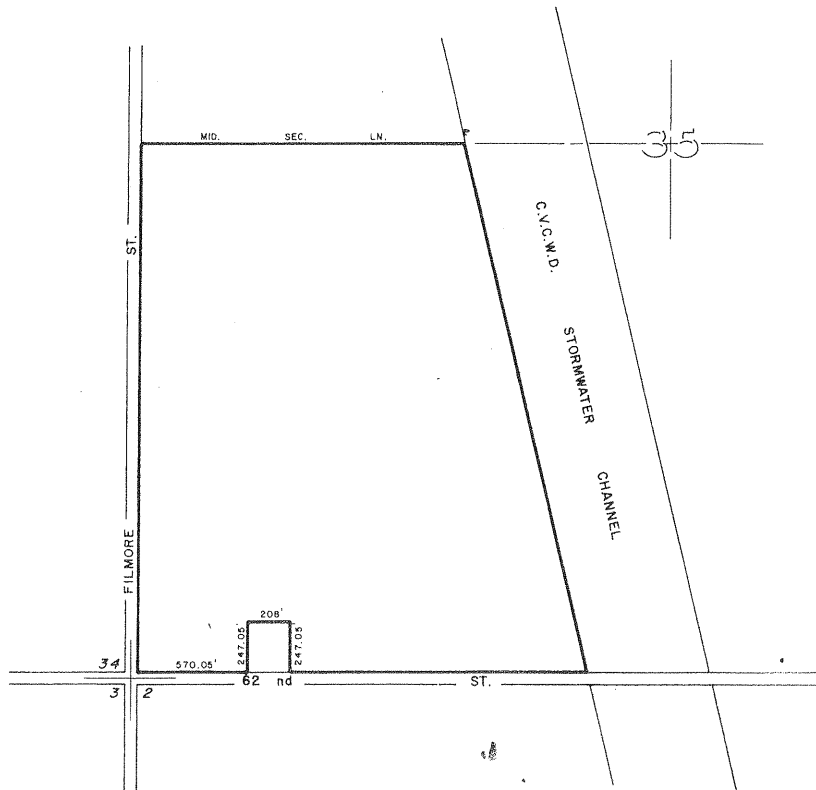


ADOPTED ON FEBRUARY 19, 1974
BY THE BOARD OF SUPERVISORS
OF THE COUNTY OF RIVERSIDE,
STATE OF CALIFORNIA.

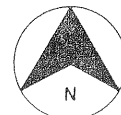


MAP NO. 299
 COACHELLA VALLEY
 AGRICULTURAL
 PRESERVE
 NO. 63

T. 6S - R. 8E

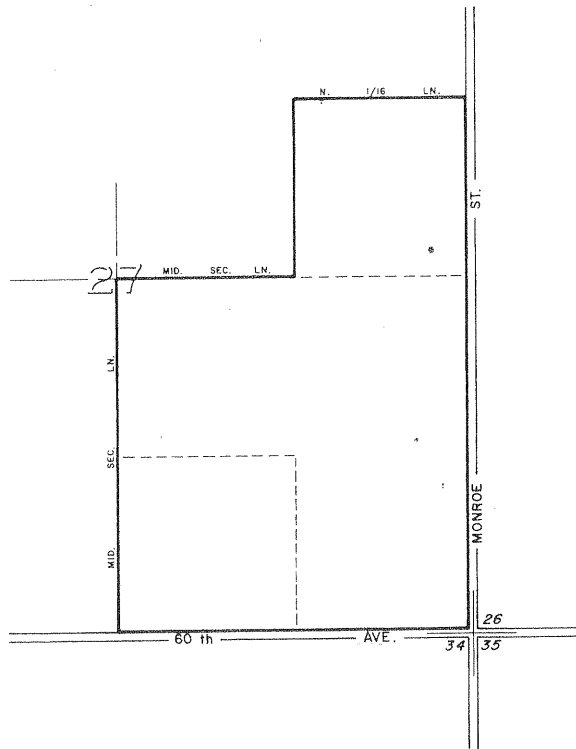


ADOPTED ON FEBRUARY 19, 1974
 BY THE BOARD OF SUPERVISORS
 OF THE COUNTY OF RIVERSIDE,
 STATE OF CALIFORNIA.

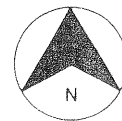


MAP NO. 300 COACHELLA VALLEY AGRICULTURAL PRESERVE NO. 58

T. 6S - R. 7E

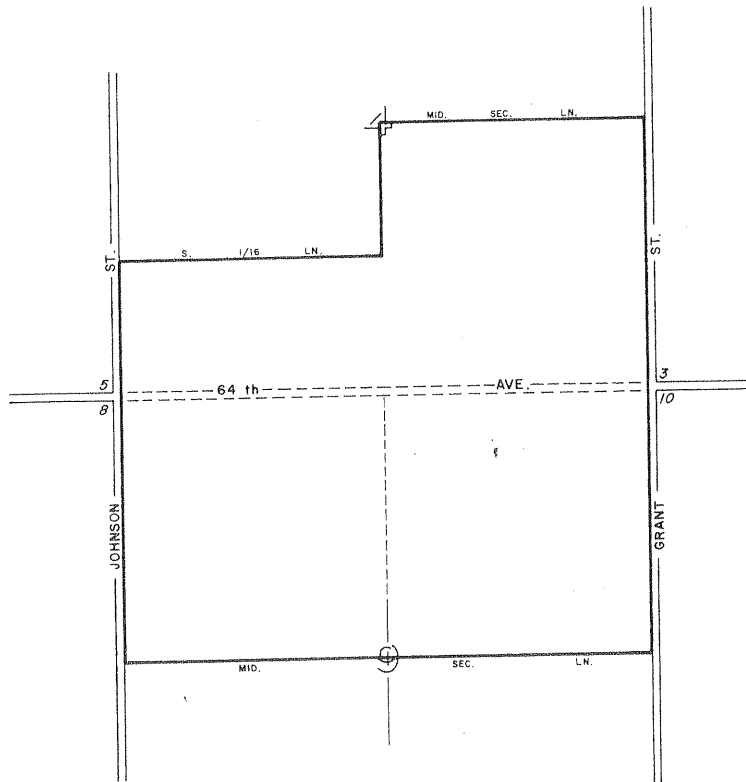


ADOPTED ON FEBRUARY 19, 1974
BY THE BOARD OF SUPERVISORS
OF THE COUNTY OF RIVERSIDE,
STATE OF CALIFORNIA.

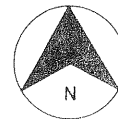


MAP NO. 301 COACHELLA VALLEY AGRICULTURAL PRESERVE NO. 61

T. 7S - R. 9E

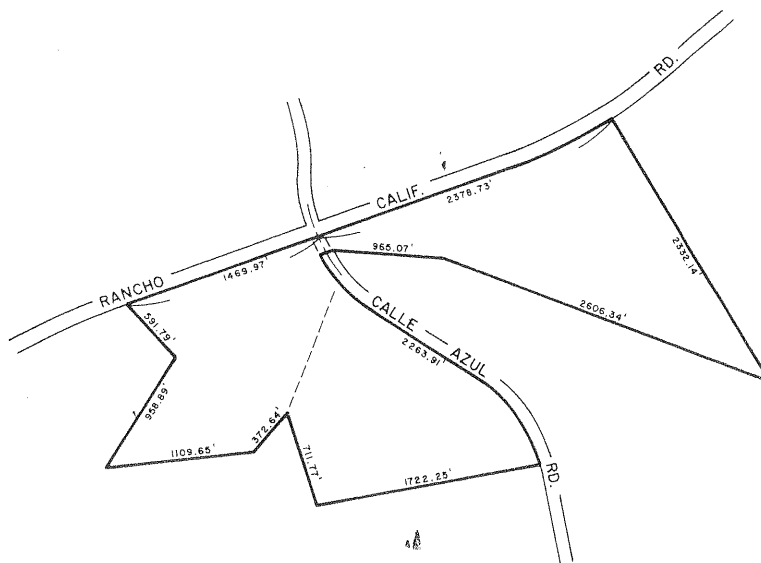


ADOPTED ON FEBRUARY 19, 1974
BY THE BOARD OF SUPERVISORS
OF THE COUNTY OF RIVERSIDE,
STATE OF CALIFORNIA.

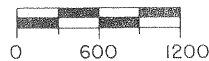


MAP NO. 302 RANCHO CALIFORNIA AGRICULTURAL PRESERVE NO. 9

PAUBA RANCHO

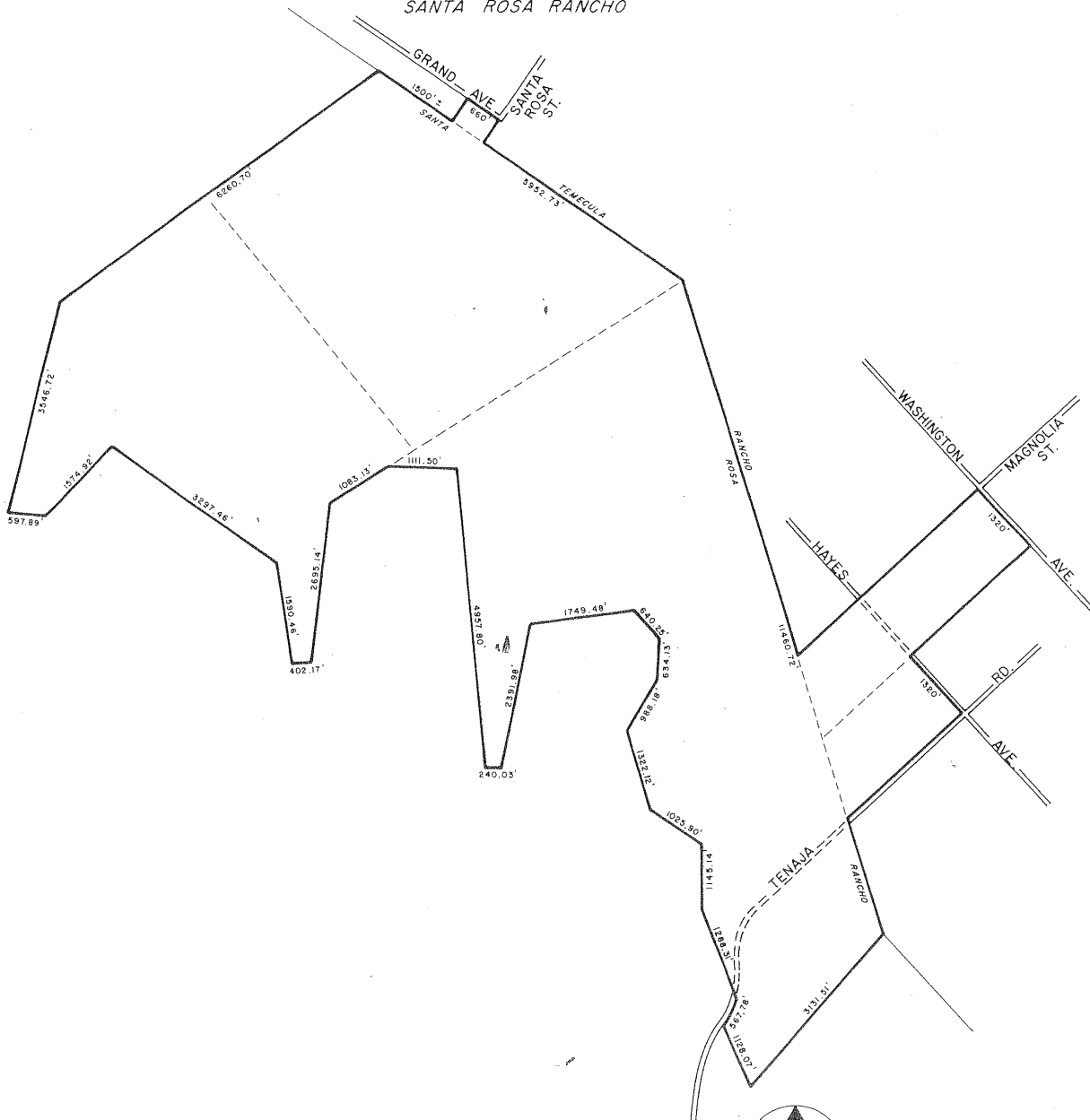


ADOPTED ON FEBRUARY 19, 1974
BY THE BOARD OF SUPERVISORS
OF THE COUNTY OF RIVERSIDE,
STATE OF CALIFORNIA.

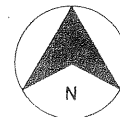


MAP NO. 303 TEMECULA AGRICULTURAL PRESERVE NO. 6

SANTA ROSA RANCHO



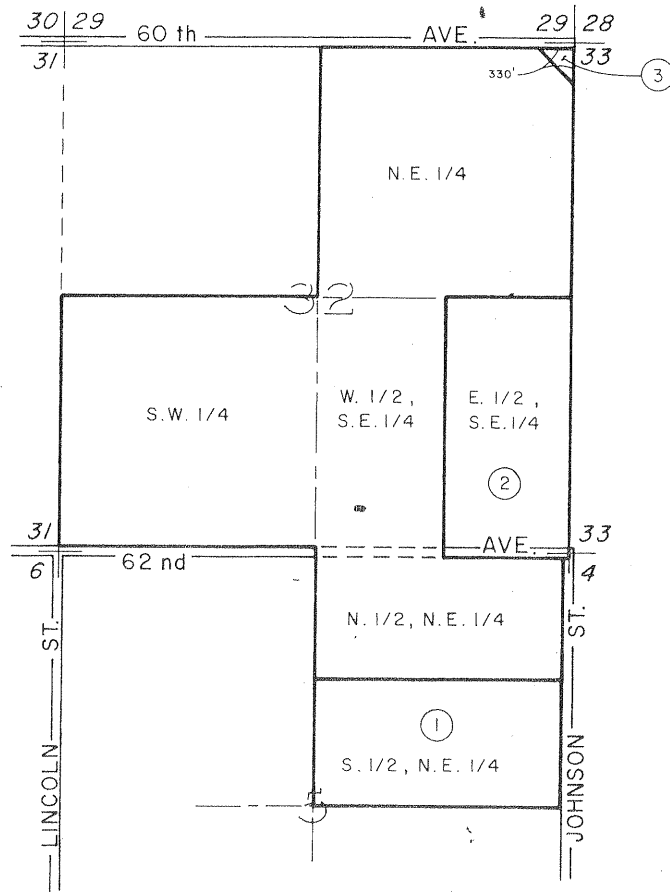
ADOPTED ON FEBRUARY 26, 1974
BY THE BOARD OF SUPERVISORS
OF THE COUNTY OF RIVERSIDE,
STATE OF CALIFORNIA.



MAP NO 121 COACHELLA VALLEY AGRICULTURAL PRESERVE NO 10

AMENDED BY MAP NO. 151, 219, 304

T. 6S, - R. 9E.



T. 7S, - R. 9E.

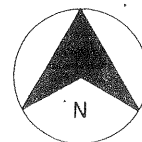
AMENDMENTS

AMENDMENT NO. 1
JAN. 11, 1972
MAP NO. 151

AMENDMENT NO. 2
FEB. 1, 1972
MAP NO. 219

AMENDMENT NO. 3
DELETED ON
FEB. 19, 1974
MAP NO. 304

ADOPTED ON FEBRUARY 8, 1971
BY THE BOARD OF SUPERVISORS
OF THE COUNTY OF RIVERSIDE,
STATE OF CALIFORNIA

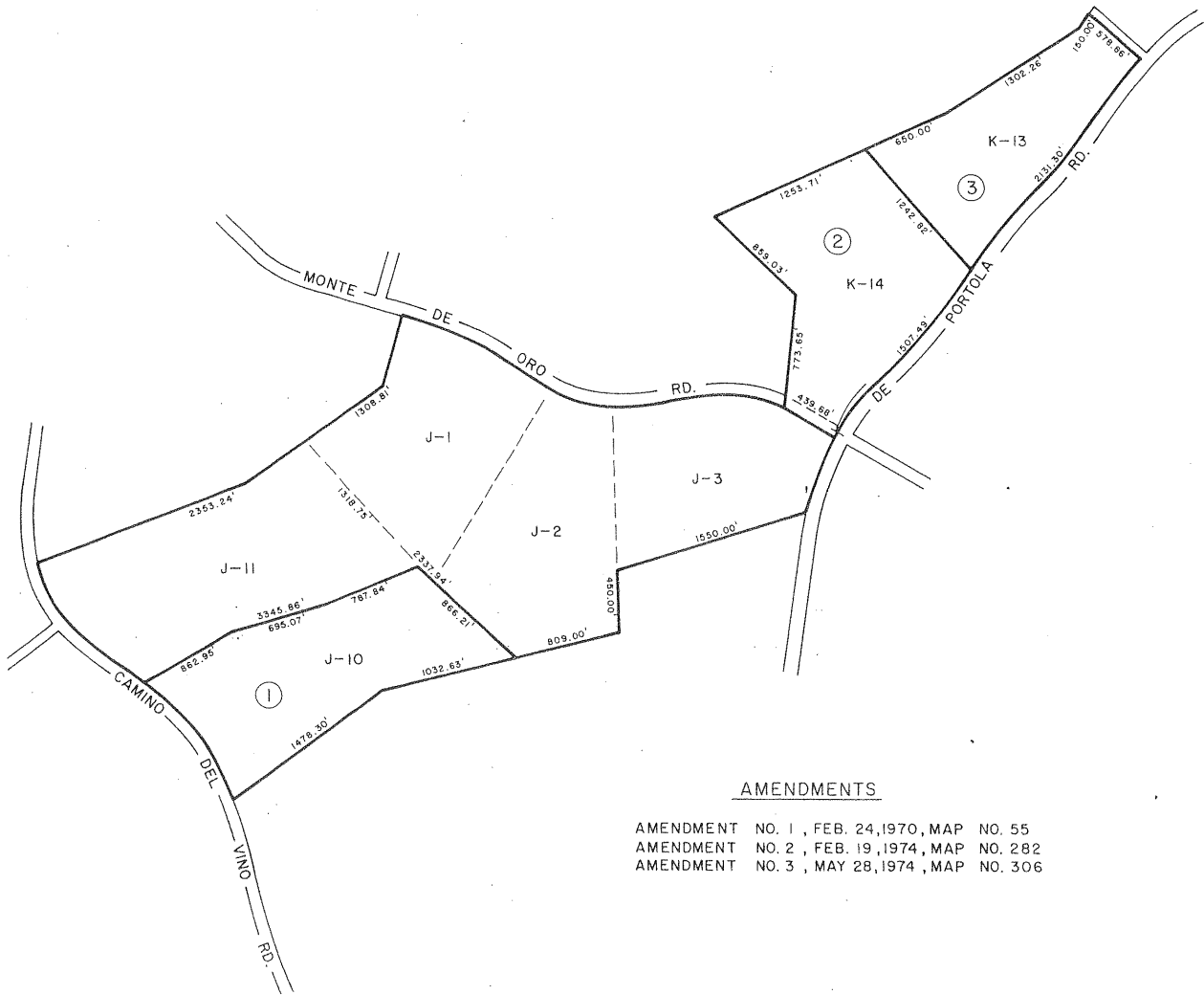


MAP NO. 305
RANCHO CALIFORNIA
NO. 10
DENIED

MAP NO. 13 RANCHO CALIFORNIA AGRICULTURAL PRESERVE NO. 1

AMENDED BY MAP NO. 55, 282, 306

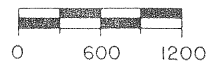
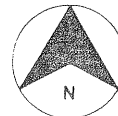
PAUBA RANCHO



AMENDMENTS

- AMENDMENT NO. 1, FEB. 24, 1970, MAP NO. 55
- AMENDMENT NO. 2, FEB. 19, 1974, MAP NO. 282
- AMENDMENT NO. 3, MAY 28, 1974, MAP NO. 306

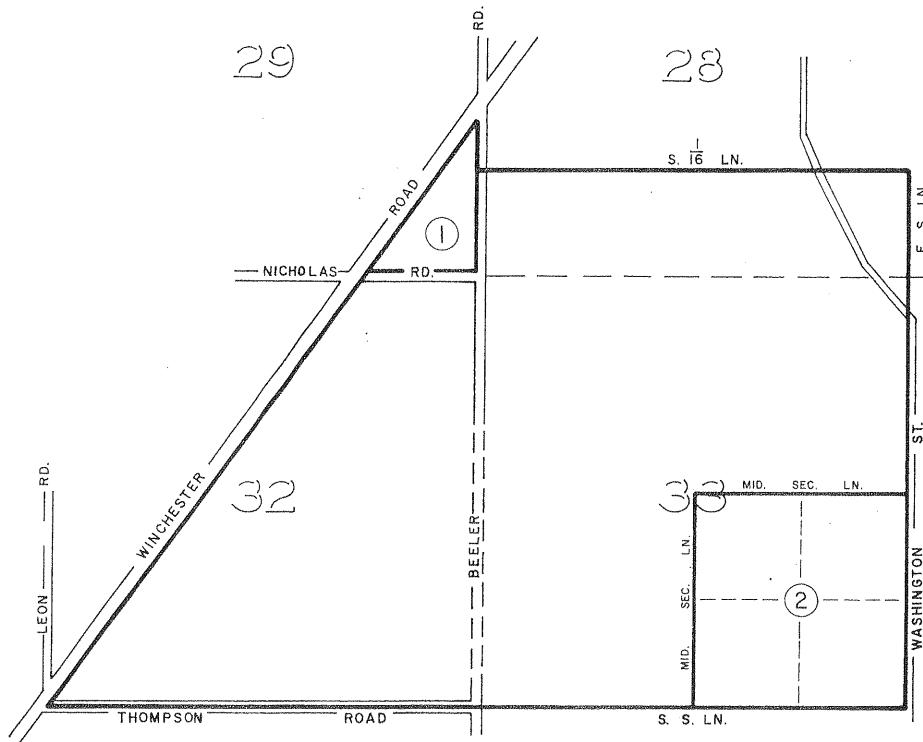
ADOPTED ON FEBRUARY 10, 1969
BY THE BOARD OF SUPERVISORS
OF THE COUNTY OF RIVERSIDE,
STATE OF CALIFORNIA.



MAP NO 66 WINCHESTER AGRICULTURAL PRESERVE NO. 5

AMENDED BY MAP NO. 272,307

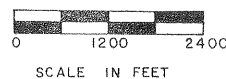
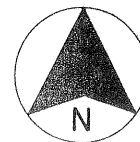
T 6 S - R 2 W



AMENDMENTS

AMENDMENT NO. 1 DELETED ON DEC. 11, 1973, MAP NO. 272
AMENDMENT NO. 2 DELETED ON MAY 28, 1974, MAP NO. 307

ADOPTED ON FEBRUARY 24, 1970
BY THE BOARD OF SUPERVISORS
OF THE COUNTY OF RIVERSIDE,
STATE OF CALIFORNIA



MAP NO. 308

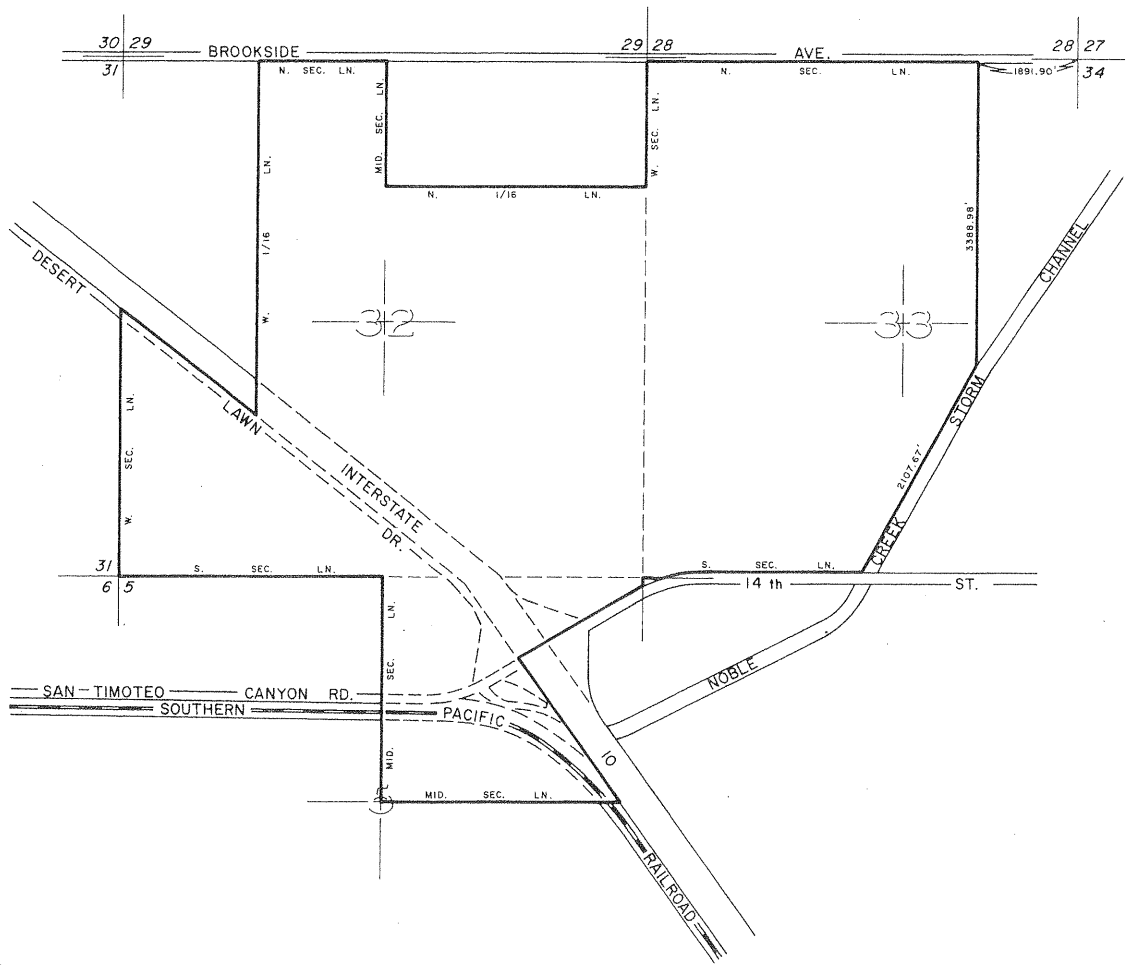
SAN GORGONIO PASS

AGRICULTURAL

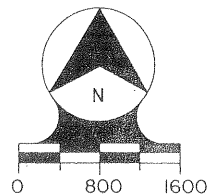
PRESERVE

NO. 5

T. 2S - R. 1W
T. 3S - R. 1W



ADOPTED ON AUGUST 27, 1974
BY THE BOARD OF SUPERVISORS
OF THE COUNTY OF RIVERSIDE,
STATE OF CALIFORNIA.



MAP NO. 309

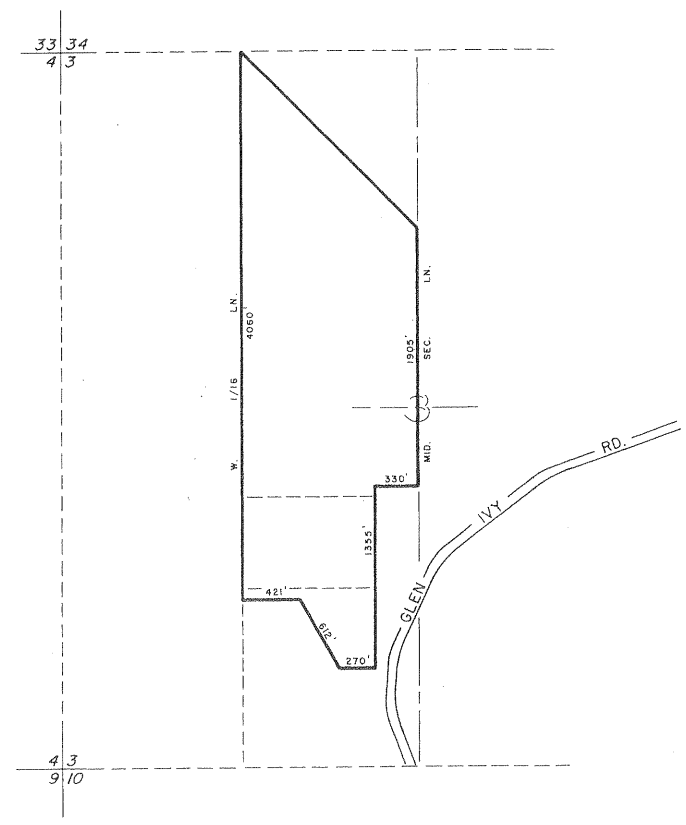
TEMESCAL CANYON

AGRICULTURAL

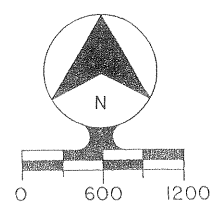
PRESERVE

NO. 5

T. 5S - R. 6W



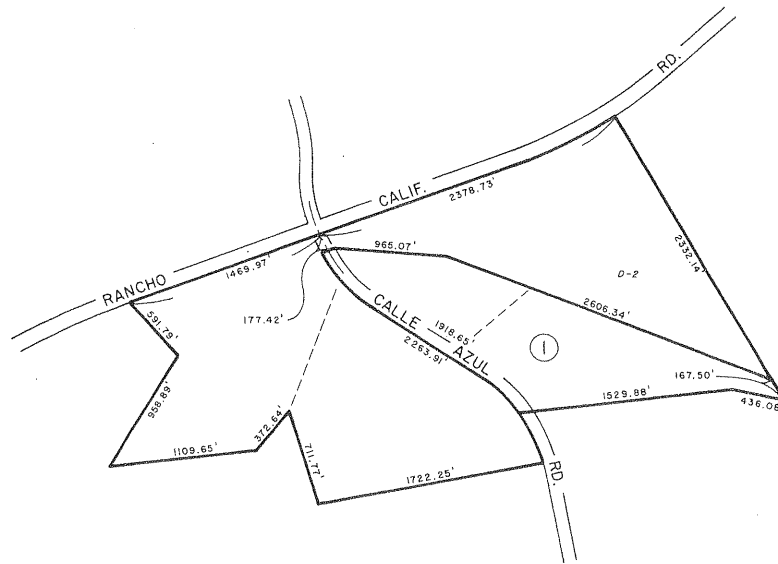
ADOPTED ON AUGUST 27, 1974
 BY THE BOARD OF SUPERVISORS
 OF THE COUNTY OF RIVERSIDE,
 STATE OF CALIFORNIA.



MAP NO. 302
 RANCHO CALIFORNIA
 AGRICULTURAL
 PRESERVE
 NO. 9

AMENDED BY MAP NO. 310

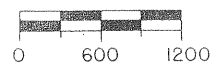
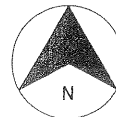
PAUBA RANCHO



AMENDMENTS

AMENDMENT NO. 1, SEPT. 10, 74, MAP NO. 310

ADOPTED ON FEBRUARY 19, 1974
 BY THE BOARD OF SUPERVISORS
 OF THE COUNTY OF RIVERSIDE,
 STATE OF CALIFORNIA.



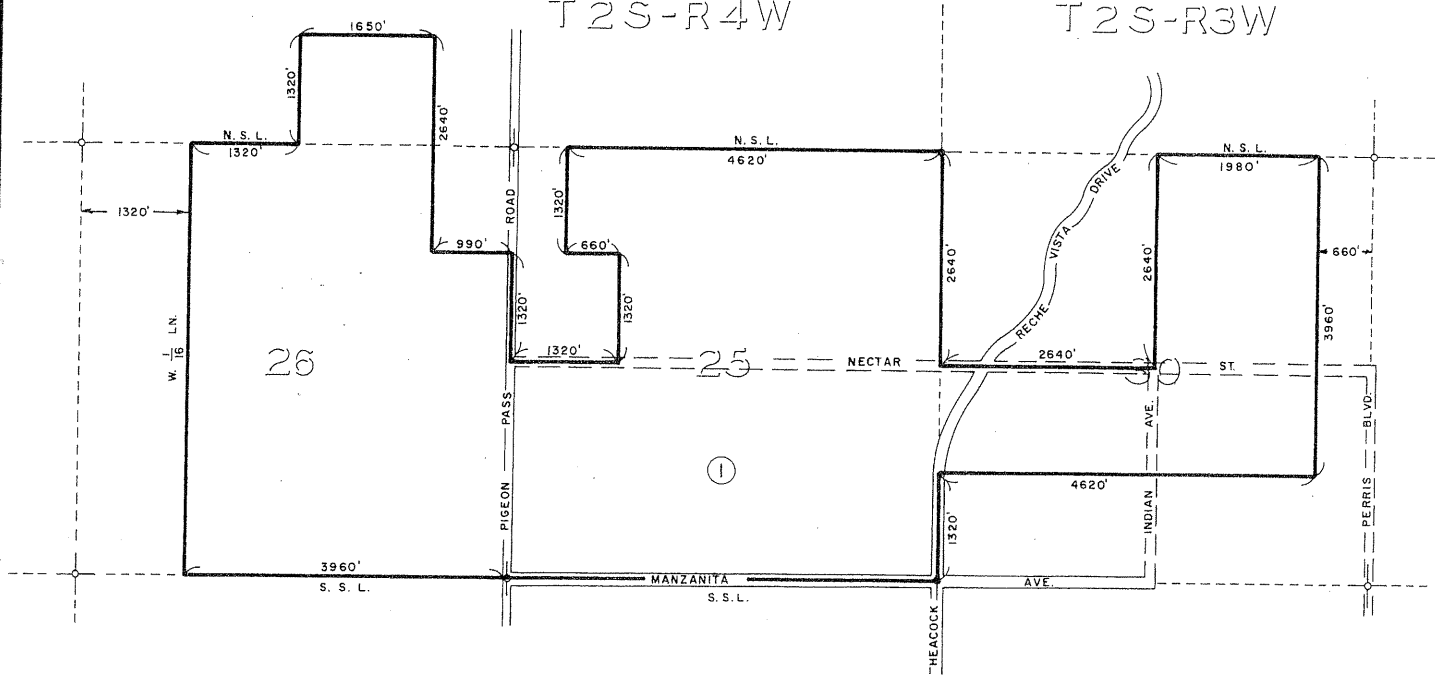
EDGEMONT - SUNNYMEAD AGRICULTURAL PRESERVE

NO. 1

AMENDED BY MAP NO. 311


T2S-R4W

T2S-R3W



ADOPTED ON NOVEMBER 17, 1969
BY THE BOARD OF SUPERVISORS
OF THE COUNTY OF RIVERSIDE,
STATE OF CALIFORNIA

AMENDMENTS
AMENDMENT NO. 1, TERMINATED NOV. 5, 74
MAP NO. 311



SCALE IN FEET

MAP NO. 36

RIVERSIDE

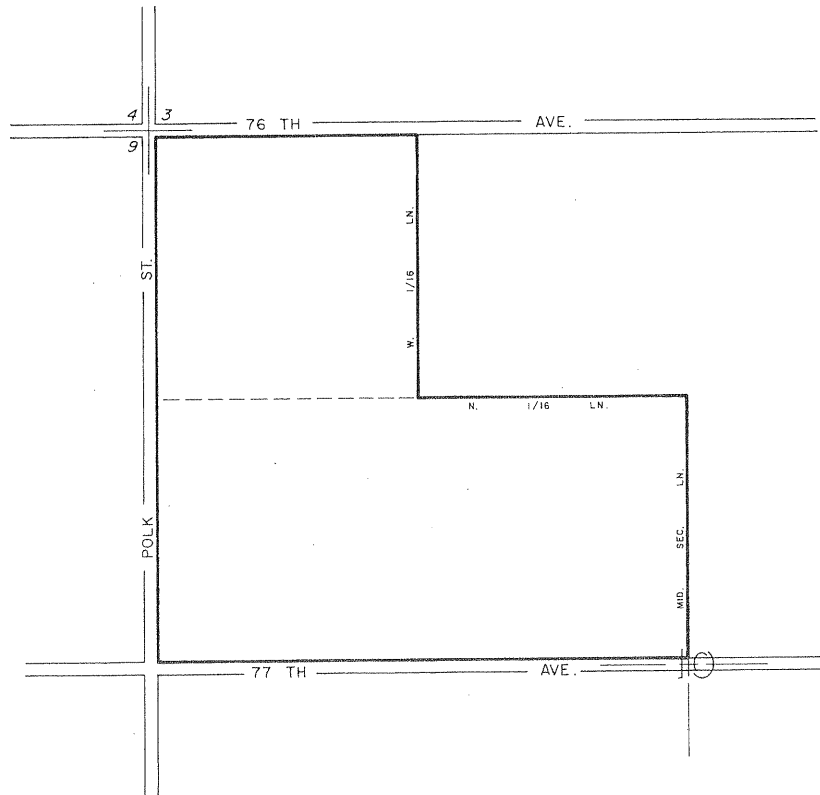
COUNTY

PLANNING

COMMISSION

MAP NO. 312 COACHELLA VALLEY AGRICULTURAL PRESERVE NO. 64

T. 8 S - R. 8 E

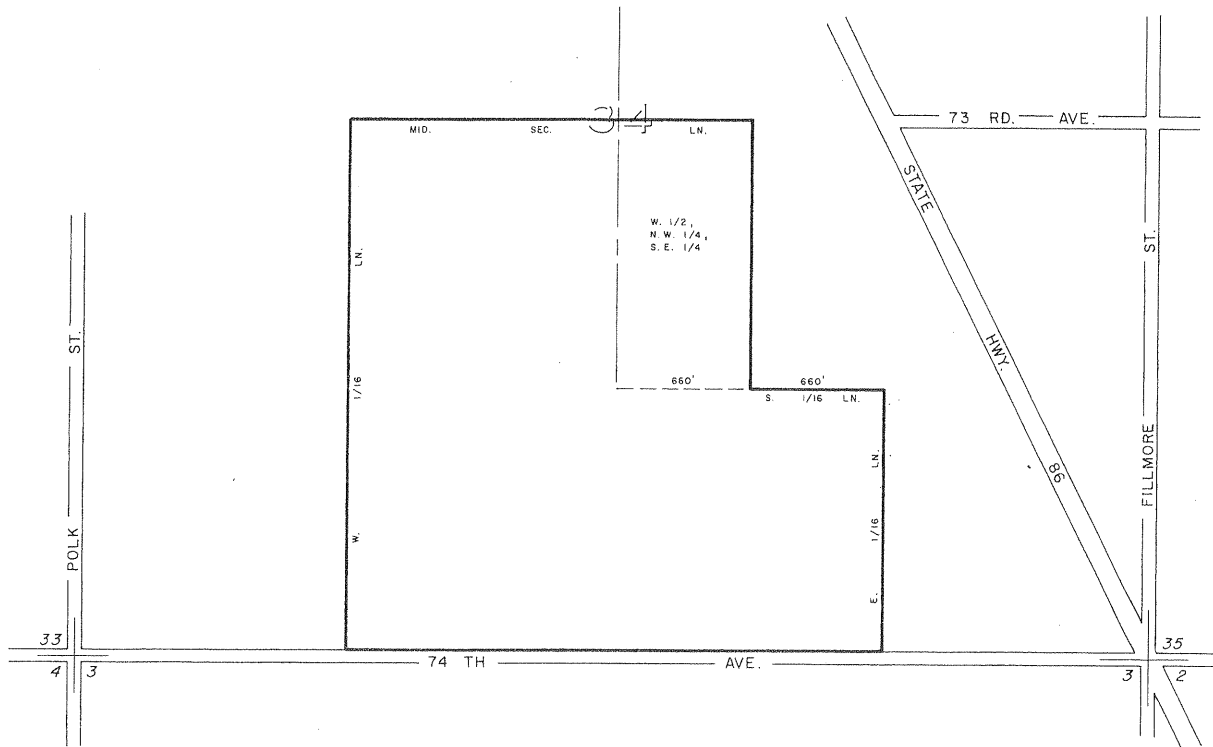


ADOPTED ON NOVEMBER 26, 1974
BY THE BOARD OF SUPERVISORS
OF THE COUNTY OF RIVERSIDE,
STATE OF CALIFORNIA.

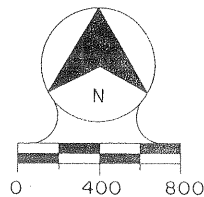


MAP NO. 313 COACHELLA VALLEY AGRICULTURAL PRESERVE NO. 65

T. 7 S. - R. 8 E.

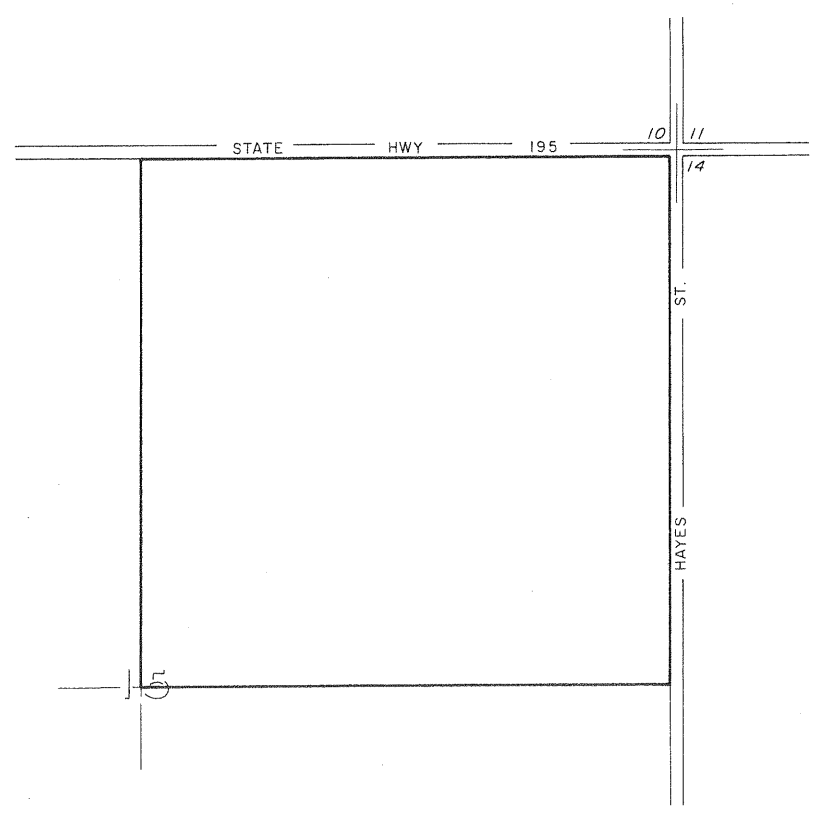


ADOPTED ON NOVEMBER 26, 1974
BY THE BOARD OF SUPERVISORS
OF THE COUNTY OF RIVERSIDE,
STATE OF CALIFORNIA.

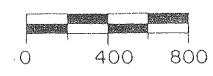
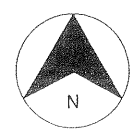


MAP NO. 314
 COACHELLA VALLEY
 AGRICULTURAL
 PRESERVE
 NO. 66

T. 7S. - R. 9E.

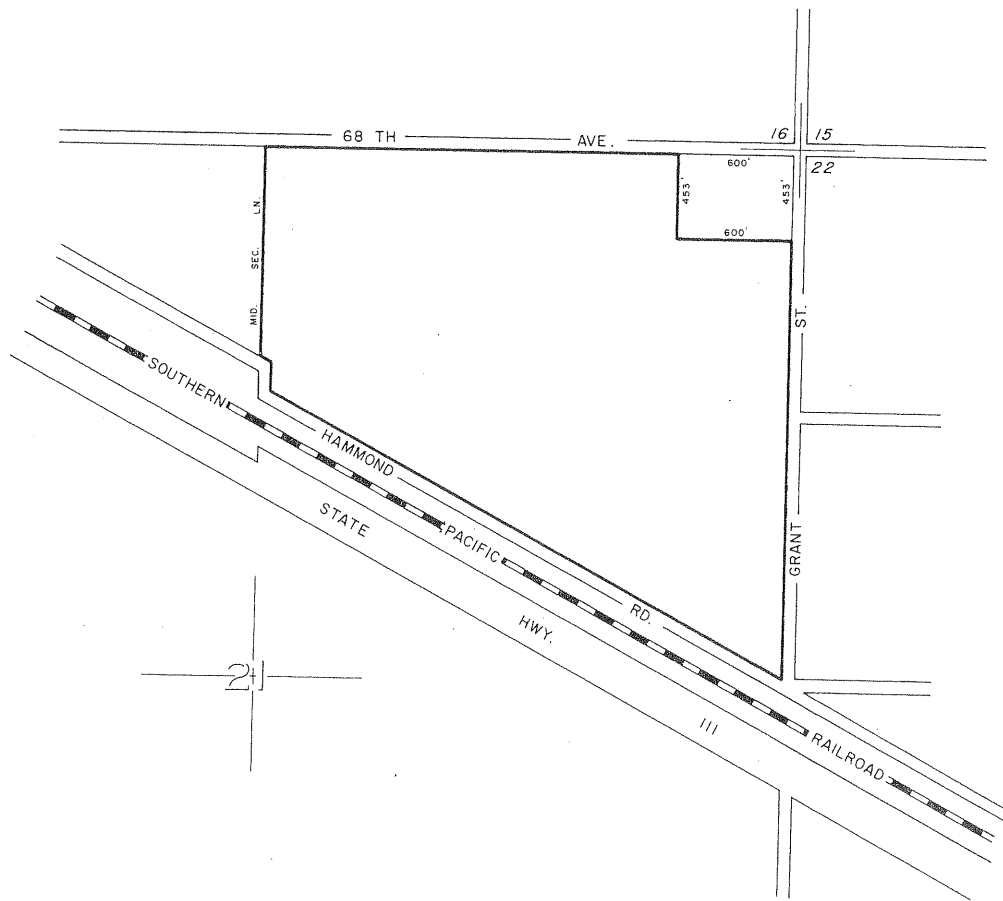


ADOPTED ON NOVEMBER 26, 1974
 BY THE BOARD OF SUPERVISORS
 OF THE COUNTY OF RIVERSIDE,
 STATE OF CALIFORNIA.

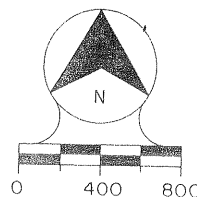


MAP NO. 315 COACHELLA VALLEY AGRICULTURAL PRESERVE NO. 67

T. 7 S. - R. 9 E.



ADOPTED ON NOVEMBER 26, 1974
BY THE BOARD OF SUPERVISORS
OF THE COUNTY OF RIVERSIDE,
STATE OF CALIFORNIA.



MAP NO. 316

TEMECULA
NO. 7

DENIED

MAP NO. 317
RANCHO CALIFORNIA
NO. 4
AMEND. NO. 1
DENIED

MAP NO. 318

TEMECULA

NO. 3

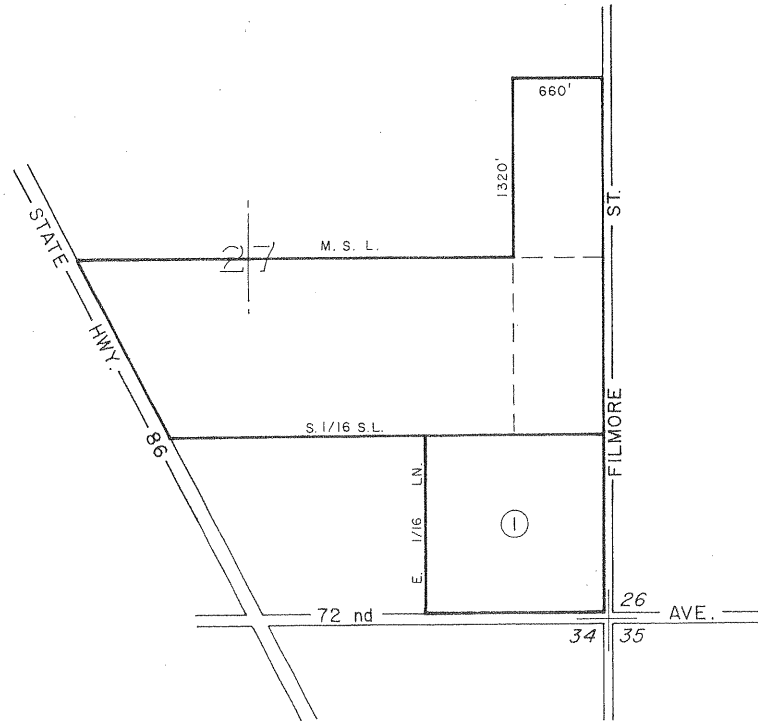
AMEND. NO. 1

DENIED

MAP NO. 203 COACHELLA VALLEY AGRICULTURAL PRESERVE NO. 43

AMENDED BY MAP NO. 319


T. 7 S - R. 8 E



AMENDMENTS

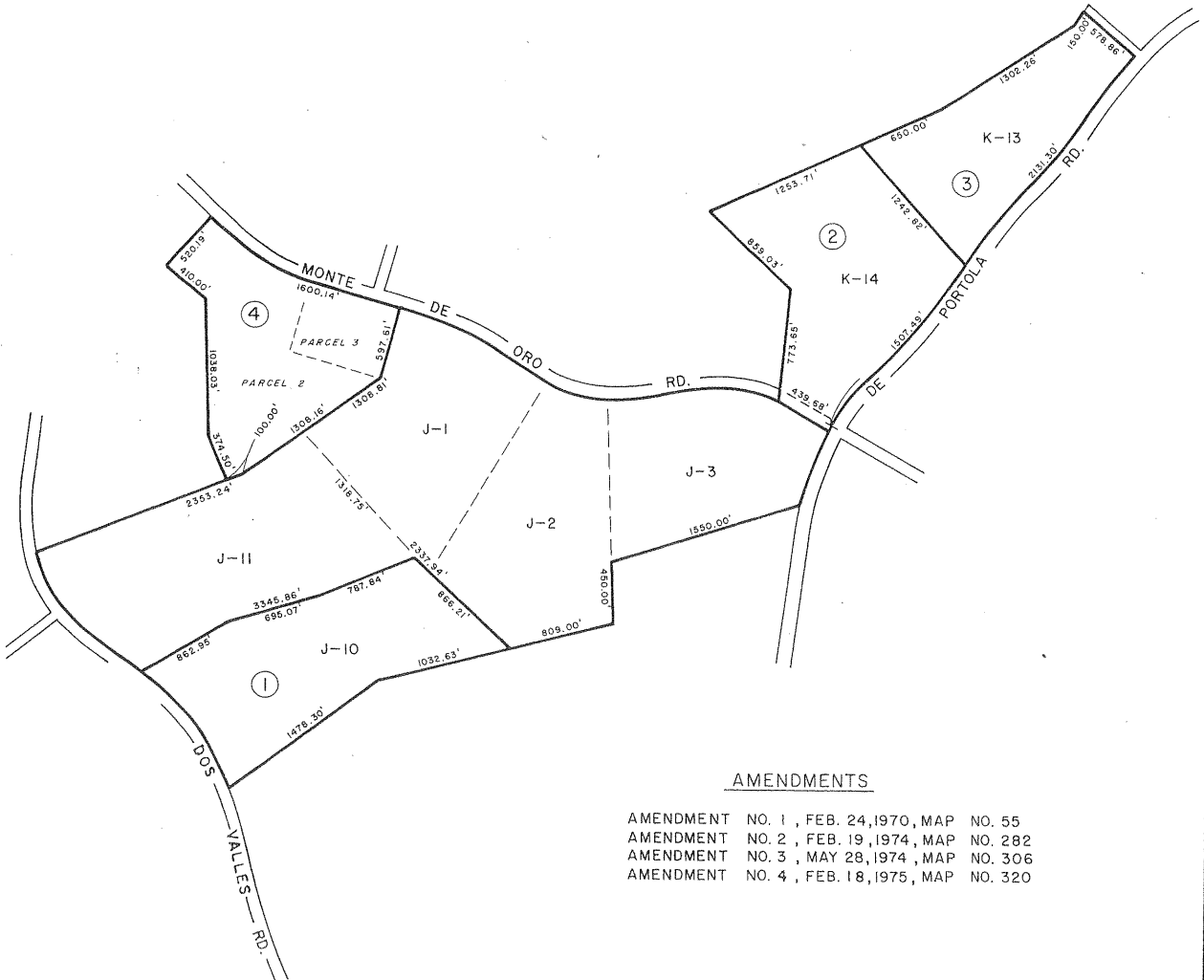
AMENDMENT NO. 1, FEB. 4, 1975, MAP NO. 319

ADOPTED ON FEBRUARY 1, 1972
BY THE BOARD OF SUPERVISORS
OF THE COUNTY OF RIVERSIDE,
STATE OF CALIFORNIA.



MAP NO. 13 RANCHO CALIFORNIA AGRICULTURAL PRESERVE NO. 1

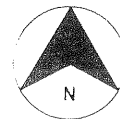
AMENDED BY MAP NO. 55, 282, 306, 320
PAUBA RANCHO



AMENDMENTS

- AMENDMENT NO. 1, FEB. 24, 1970, MAP NO. 55
- AMENDMENT NO. 2, FEB. 19, 1974, MAP NO. 282
- AMENDMENT NO. 3, MAY 28, 1974, MAP NO. 306
- AMENDMENT NO. 4, FEB. 18, 1975, MAP NO. 320

ADOPTED ON FEBRUARY 10, 1969
BY THE BOARD OF SUPERVISORS
OF THE COUNTY OF RIVERSIDE,
STATE OF CALIFORNIA.

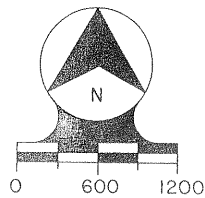


MAP NO. 321 RANCHO CALIFORNIA AGRICULTURAL PRESERVE NO. II

PAUBA RANCHO

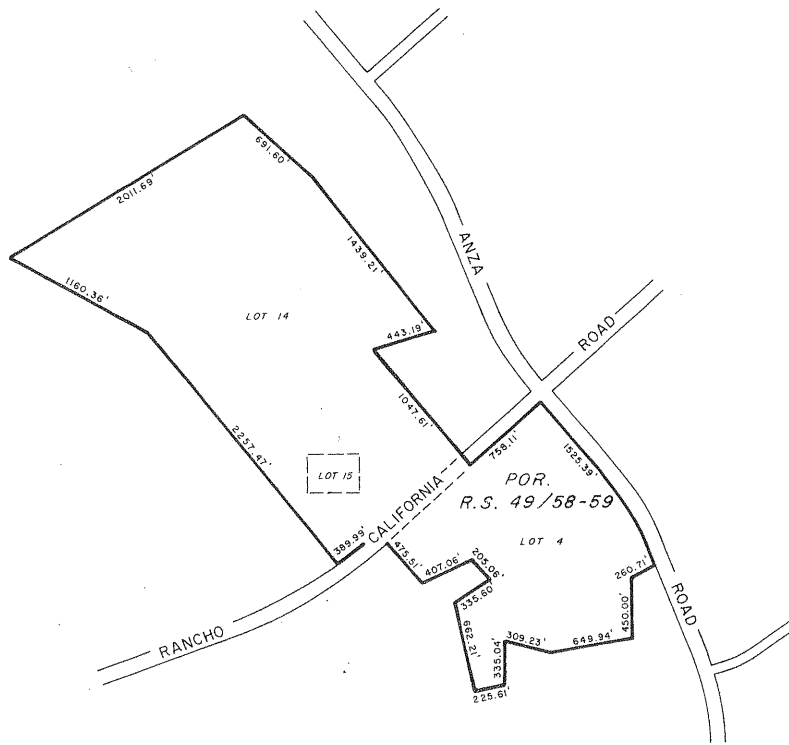


ADOPTED ON FEBRUARY 18, 1975
BY THE BOARD OF SUPERVISORS
OF THE COUNTY OF RIVERSIDE,
STATE OF CALIFORNIA.

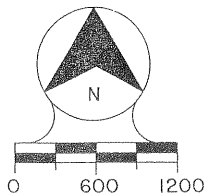


MAP NO. 322 RANCHO CALIFORNIA AGRICULTURAL PRESERVE NO. 12

PAUBA RANCHO



ADOPTED ON FEBRUARY 18, 1975
BY THE BOARD OF SUPERVISORS
OF THE COUNTY OF RIVERSIDE,
STATE OF CALIFORNIA.

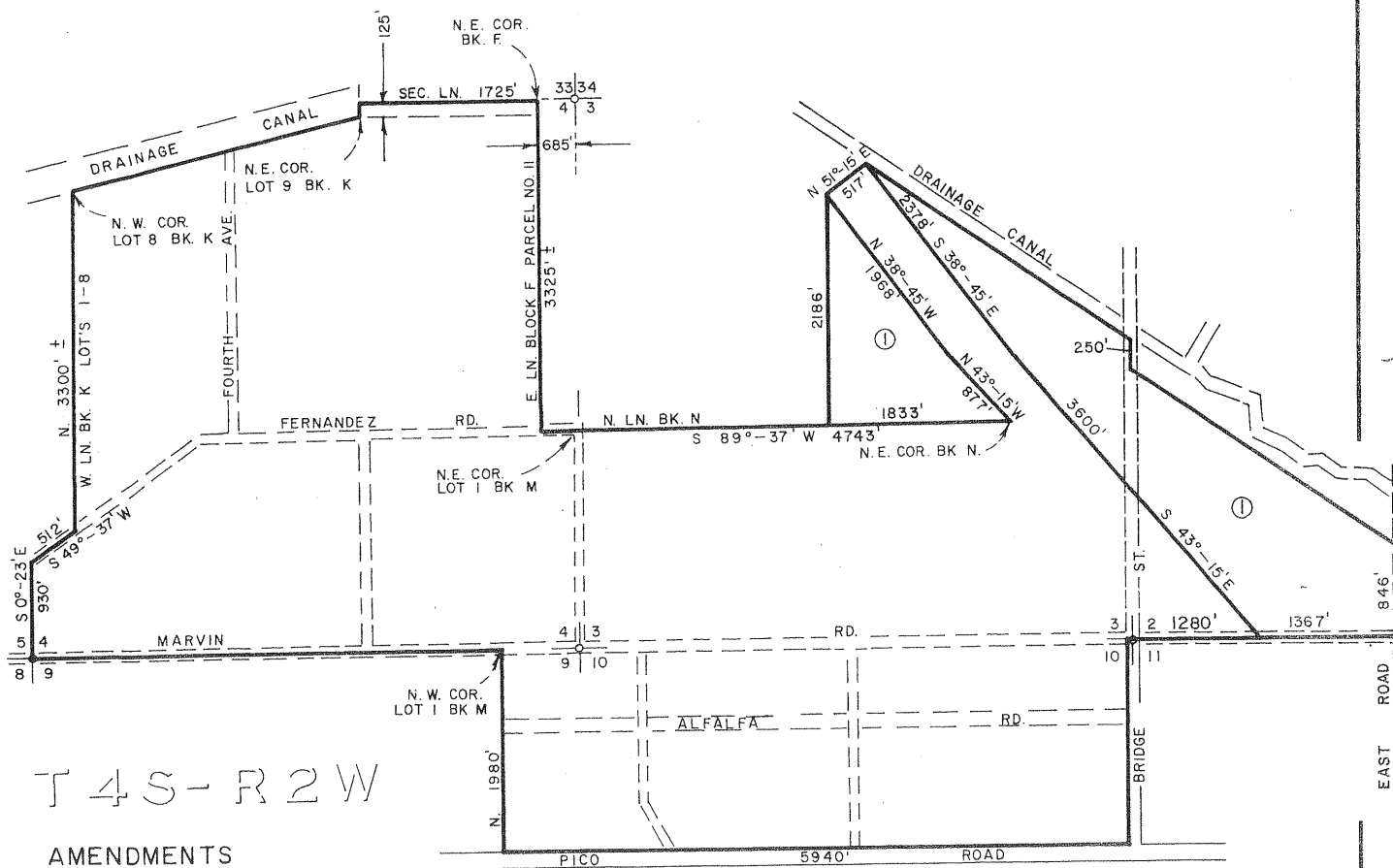


MAP NO 9

LAKE VIEW AGRICULTURAL PRESERVE

NO. I

AMENDED BY MAP NO. 323

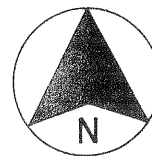


T 4 S - R 2 W

AMENDMENTS

AMENDMENT NO. I, FEB. 25, 1975 MAP NO. 323

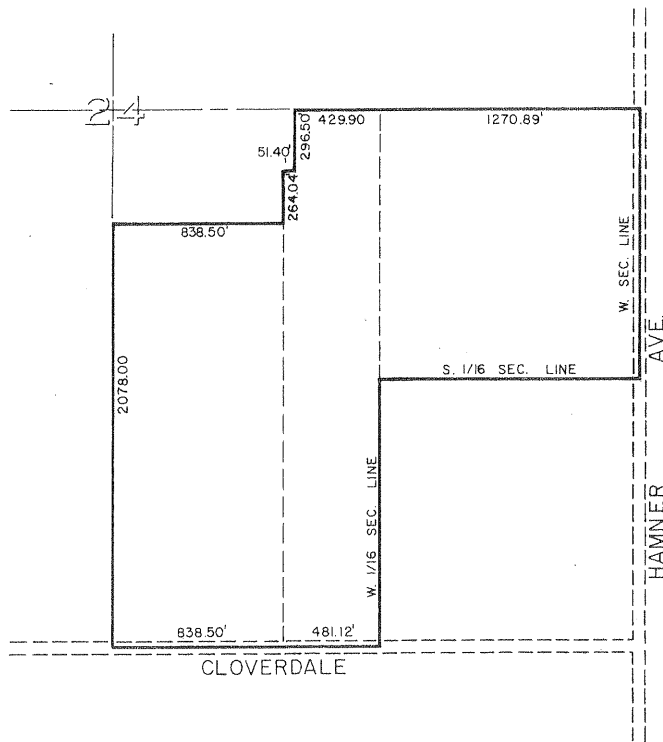
ADOPTED ON FEBRUARY 10, 1969
 BY THE BOARD OF SUPERVISORS
 OF THE COUNTY OF RIVERSIDE,
 STATE OF CALIFORNIA



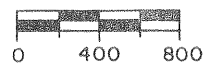
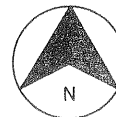
SCALE IN FEET

MAP NO. 324 MIRA LOMA AGRICULTURAL PRESERVE NO. 18

T. 2 S - R. 7 W

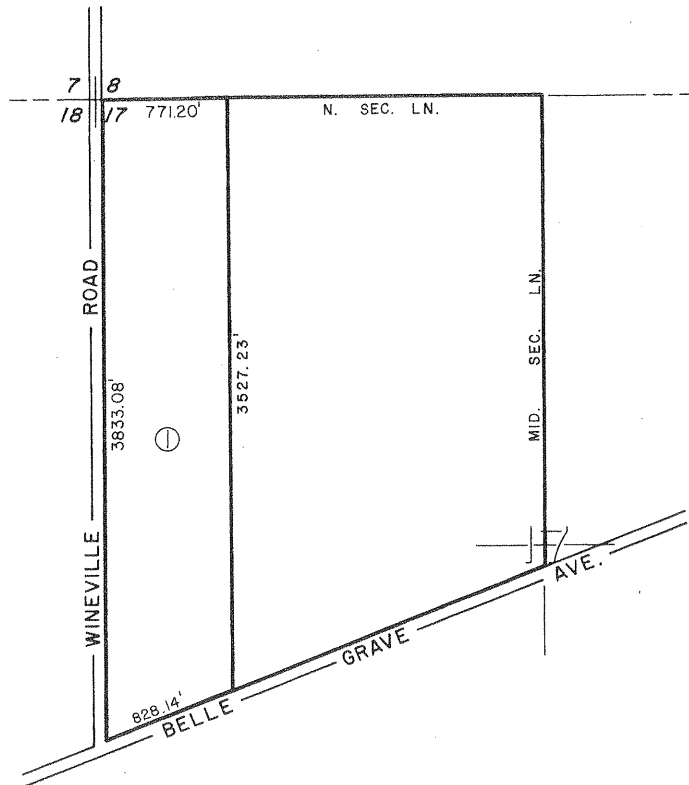


ADOPTED ON FEBRUARY 25, 1975
BY THE BOARD OF SUPERVISORS
OF THE COUNTY OF RIVERSIDE,
STATE OF CALIFORNIA.



MAP NO. 146 MIRA LOMA AGRICULTURAL PRESERVE NO. II

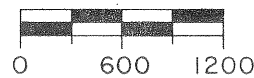
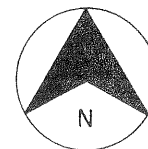
AMENDED BY MAP NO. 325
T. 2S, - R. 6W.



AMENDMENTS

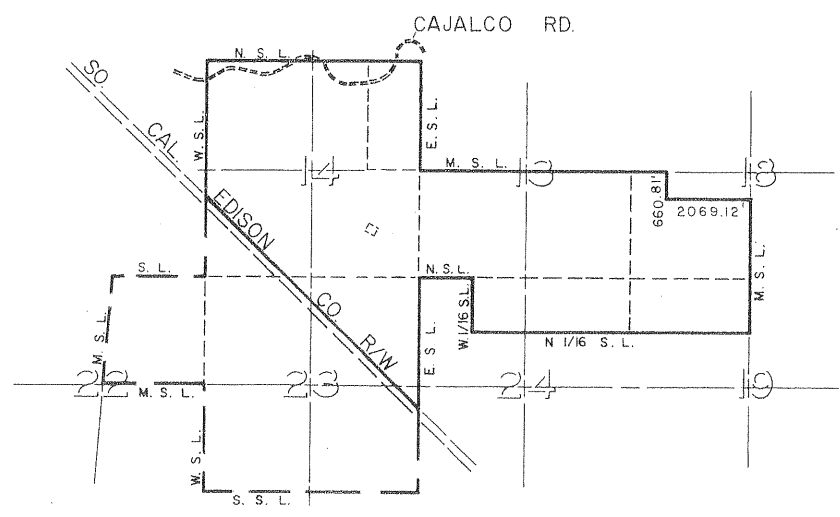
AMENDMENT NO. I, FEB. 25, 1975 MAP NO. 325

ADOPTED ON JANUARY 11, 1972
BY THE BOARD OF SUPERVISORS
OF THE COUNTY OF RIVERSIDE,
STATE OF CALIFORNIA

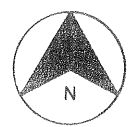


MAP NO. 326 LAKE MATHEWS AGRICULTURAL PRESERVE NO. I

T. 4 S - R. 5 W
T. 4 S - R. 6 W



ADOPTED ON FEBRUARY 25, 1975
BY THE BOARD OF SUPERVISORS
OF THE COUNTY OF RIVERSIDE,
STATE OF CALIFORNIA.

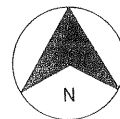


MAP NO. 327
RANCHO CALIFORNIA
AGRICULTURAL
PRESERVE
NO. 13

RANCHO PAUBA

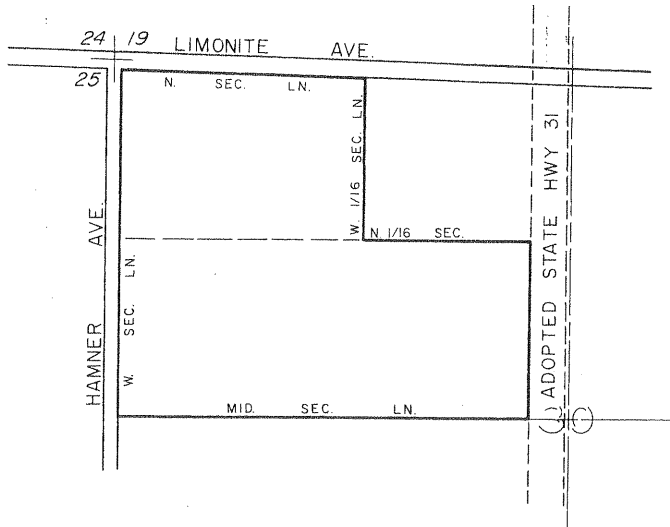


ADOPTED ON FEBRUARY 25, 1975
BY THE BOARD OF SUPERVISORS
OF THE COUNTY OF RIVERSIDE,
STATE OF CALIFORNIA.

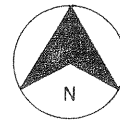


MAP NO. 328 MIRA LOMA AGRICULTURAL PRESERVE NO. 19

T. 2 S - R. 6 W

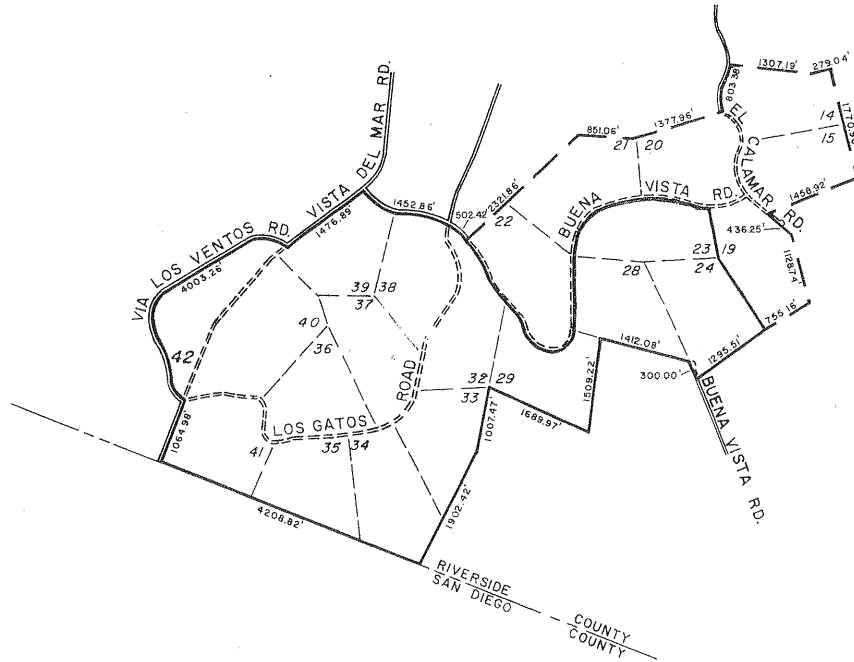


ADOPTED ON FEBRUARY 25, 1975
BY THE BOARD OF SUPERVISORS
OF THE COUNTY OF RIVERSIDE,
STATE OF CALIFORNIA.

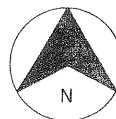


MAP NO. 329 RANCHO CALIFORNIA AGRICULTURAL PRESERVE NO. 14

SANTA ROSA RANCHO



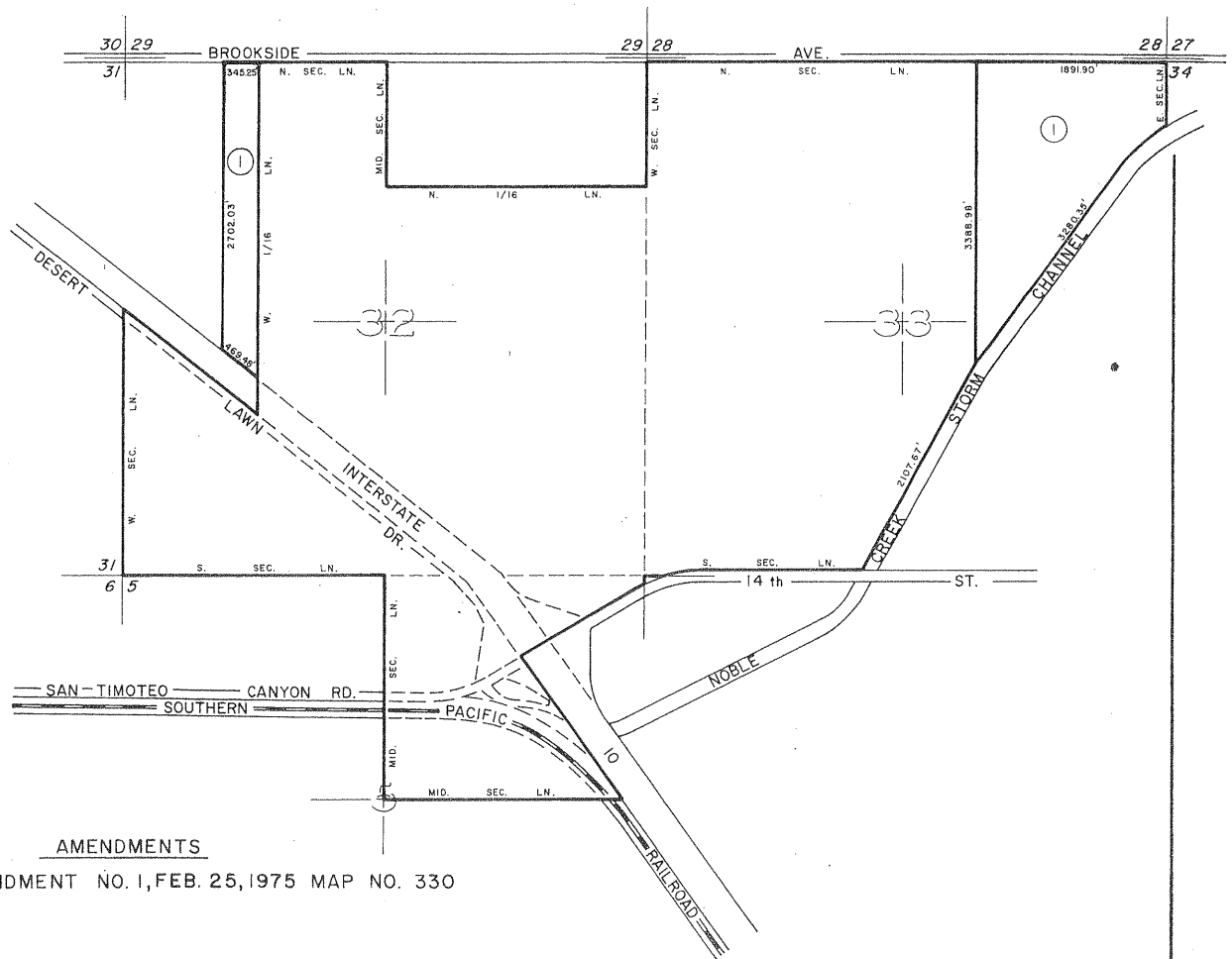
ADOPTED ON FEBRUARY 25, 1975
BY THE BOARD OF SUPERVISORS
OF THE COUNTY OF RIVERSIDE,
STATE OF CALIFORNIA.



MAP NO. 308 SAN GORGONIO PASS AGRICULTURAL PRESERVE NO. 5

AMENDED BY MAP NO. 330

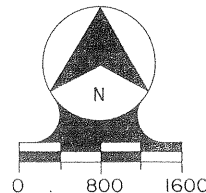
T. 2S - R. 1W
T. 3S - R. 1W



AMENDMENTS

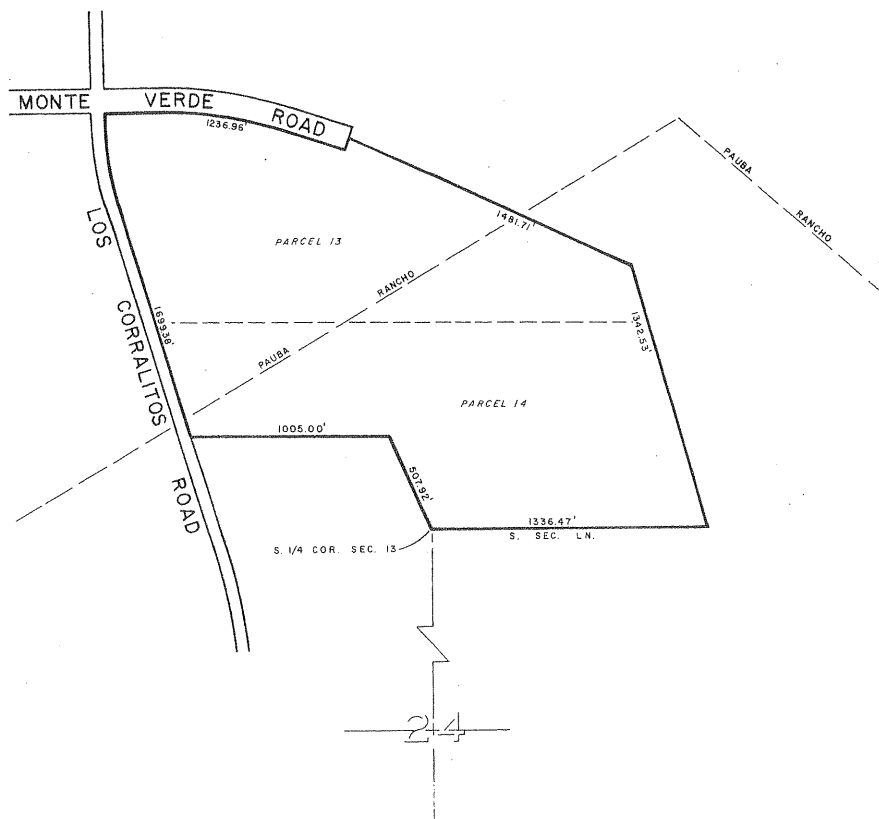
AMENDMENT NO. 1, FEB. 25, 1975 MAP NO. 330

ADOPTED ON AUGUST 27, 1974
BY THE BOARD OF SUPERVISORS
OF THE COUNTY OF RIVERSIDE,
STATE OF CALIFORNIA.

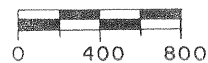
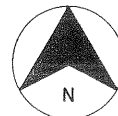


MAP NO. 331
 RANCHO CALIFORNIA
 AGRICULTURAL
 PRESERVE
 NO. 15

T. 8 S - R. 2 W
 RANCHO PAUBA AREA

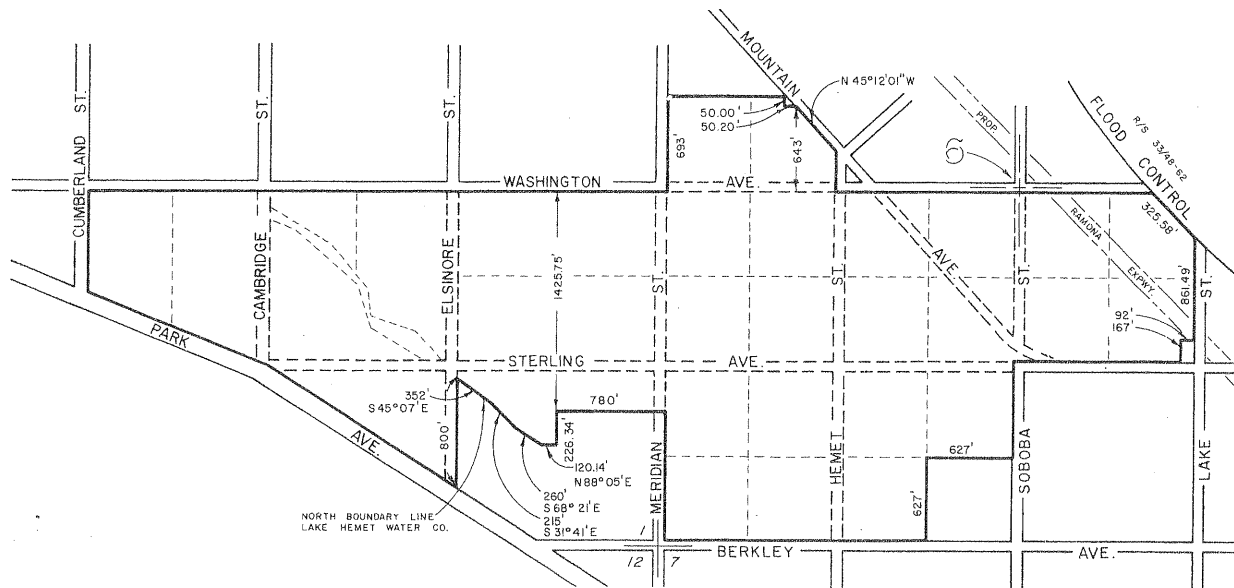


ADOPTED ON FEBRUARY 25, 1975
 BY THE BOARD OF SUPERVISORS
 OF THE COUNTY OF RIVERSIDE,
 STATE OF CALIFORNIA.

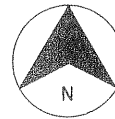


MAP NO. 332 VALLE VISTA AGRICULTURAL PRESERVE NO. 4

T. 5 S - R. 1 E
T. 5 S - R. 1 W



ADOPTED ON AUGUST 19, 1975
BY THE BOARD OF SUPERVISORS
OF THE COUNTY OF RIVERSIDE,
STATE OF CALIFORNIA.



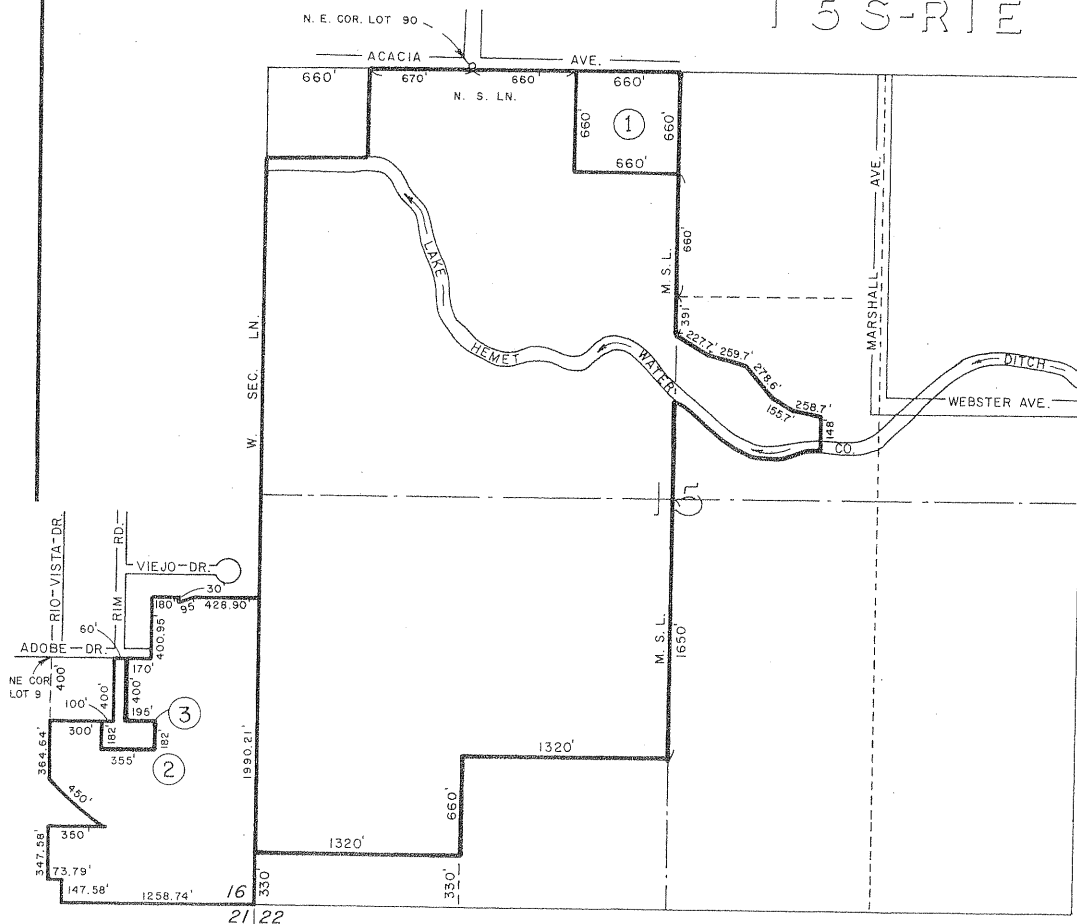
VALLE VISTA AGRICULTURAL PRESERVE

NO. 1

MAP NO. 10

AMENDED BY MAP NO. 73, 249, 333

T 5 S - R 1 E



AMENDMENTS

- AMENDMENT NO. 1, FEB. 24, 1970, MAP NO. 73
- AMENDMENT NO. 2, AUG. 21, 1973, MAP NO. 249
- AMENDMENT NO. 3, DELETED AUG. 19, 1975, MAP NO. 333

ADOPTED ON FEBRUARY 10, 1969
 BY THE BOARD OF SUPERVISORS
 OF THE COUNTY OF RIVERSIDE,
 STATE OF CALIFORNIA



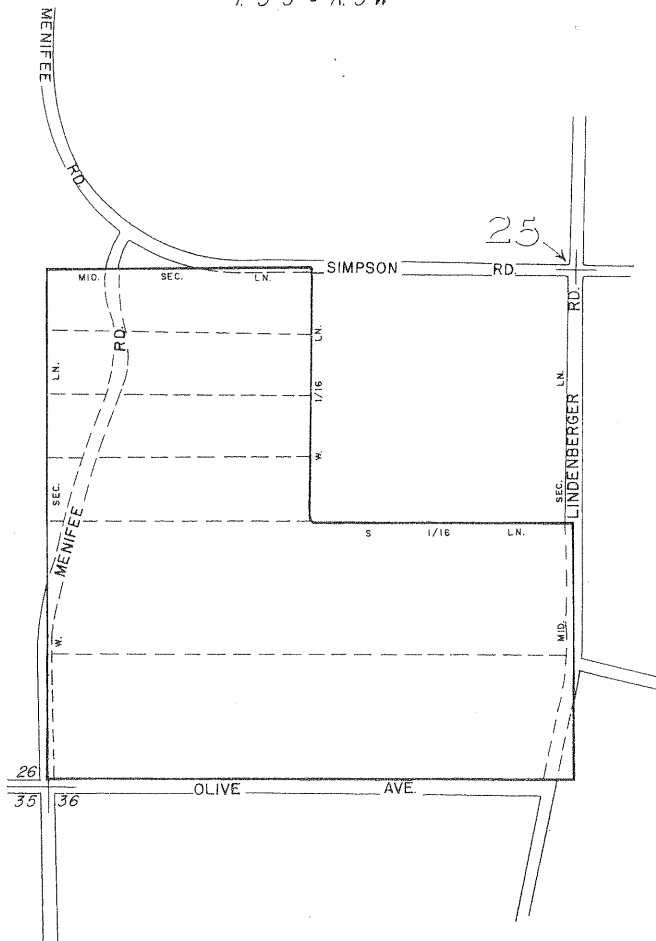
SCALE IN FEET

LAKEVIEW NO. 4

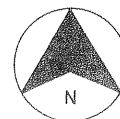
DENIED

MAP NO. 335 WINCHESTER AGRICULTURAL PRESERVE NO. 21

T. 5 S - R. 3 W

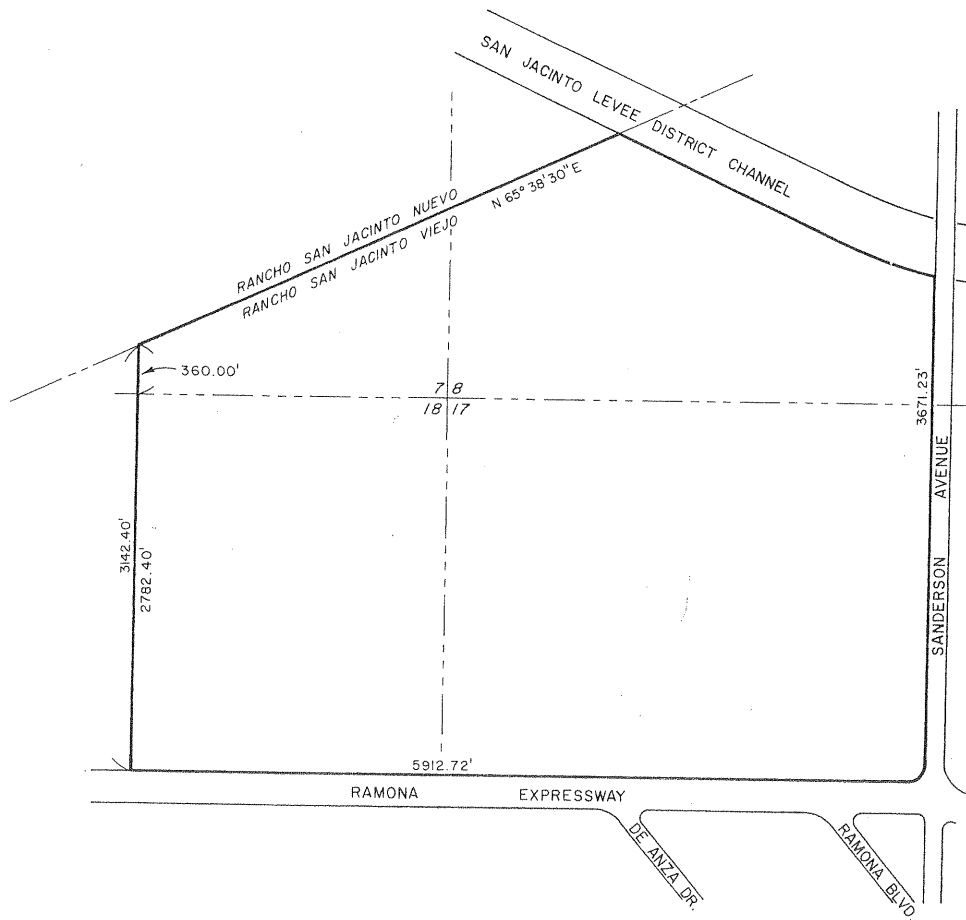


ADOPTED ON AUGUST 19, 1975
BY THE BOARD OF SUPERVISORS
OF THE COUNTY OF RIVERSIDE,
STATE OF CALIFORNIA.

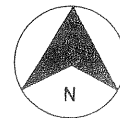


MAP NO. 336 SAN JACINTO AGRICULTURAL PRESERVE NO. 7

T. 4 S - R. 1 W

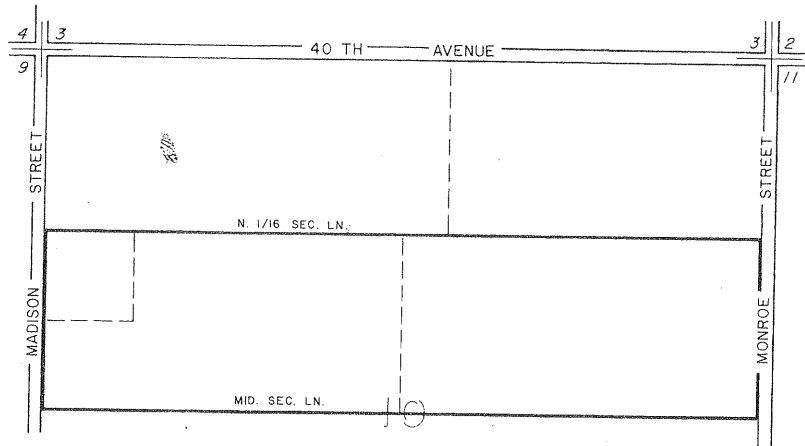


ADOPTED ON AUGUST 19, 1975
BY THE BOARD OF SUPERVISORS
OF THE COUNTY OF RIVERSIDE,
STATE OF CALIFORNIA.

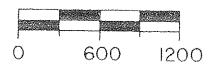


MAP NO. 337 COACHELLA VALLEY AGRICULTURAL PRESERVE NO. 68

T. 5 S - R. 7 E



ADOPTED ON OCTOBER 7, 1975
BY THE BOARD OF SUPERVISORS
OF THE COUNTY OF RIVERSIDE,
STATE OF CALIFORNIA.



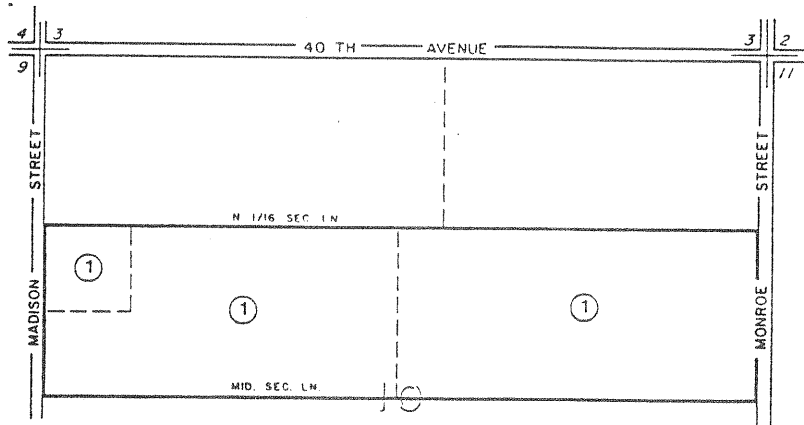
MAP NO. 337
COACHELLA VALLEY
AGRICULTURAL
PRESERVE

775

NO. 68

AMENDED BY MAP NO. 775

T. 5 S - R. 7 E



AMENDMENTS:

NO.1 (DISESTABLISHMENT), APRIL 30, 1996, MAP NO. 775

ADOPTED ON OCTOBER 7, 1975
BY THE BOARD OF SUPERVISORS
OF THE COUNTY OF RIVERSIDE,
STATE OF CALIFORNIA.



RIVERSIDE

COUNTY

PLANNING

COMMISSION

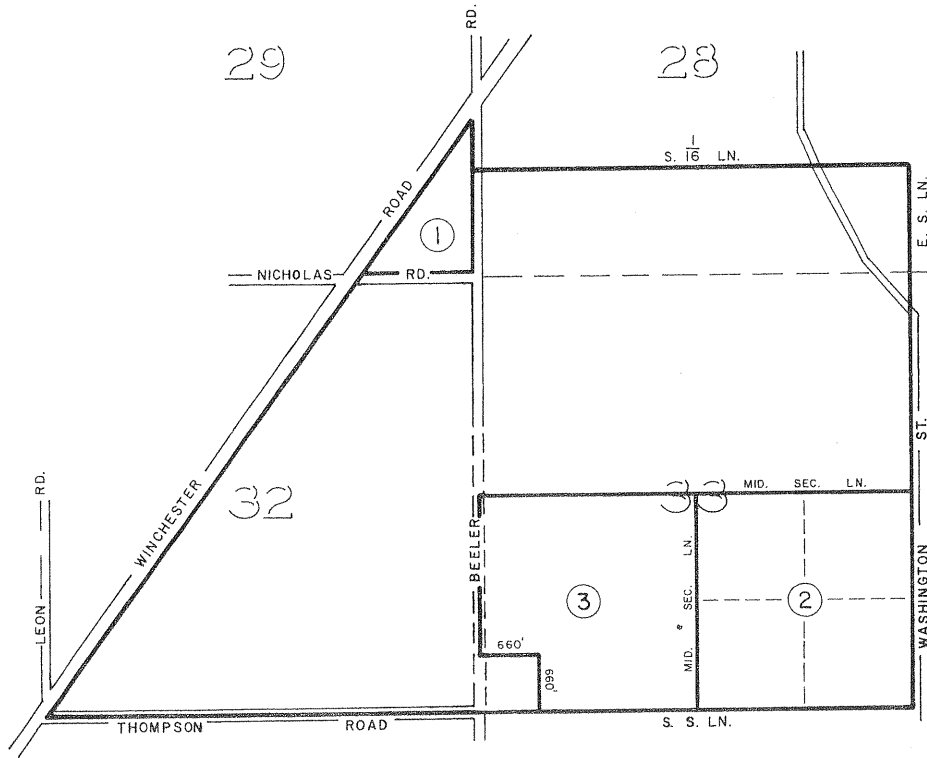
SANTA ROSA NO. 2

DENIED

MAP NO 66 WINCHESTER AGRICULTURAL PRESERVE NO. 5

AMENDED BY MAP NO. 272, 307, 339



T 6 S - R 2 W



AMENDMENTS

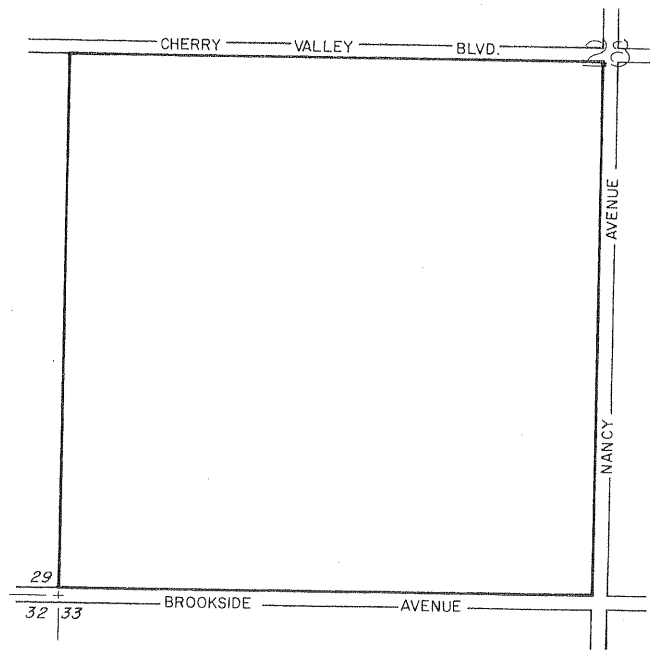
- AMENDMENT NO. 1 DELETED ON DEC. 11, 1973, MAP NO. 272
- AMENDMENT NO. 2 DELETED ON MAY 28, 1974, MAP NO. 307
- AMENDMENT NO. 3 DELETED ON OCTOBER 7, 1975, MAP NO. 339

ADOPTED ON FEBRUARY 24, 1970
 BY THE BOARD OF SUPERVISORS
 OF THE COUNTY OF RIVERSIDE,
 STATE OF CALIFORNIA

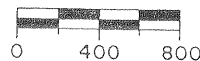


MAP NO. 340
SAN GORGONIO
AGRICULTURAL
PRESERVE
NO. 6

T. 2S - R. 1W

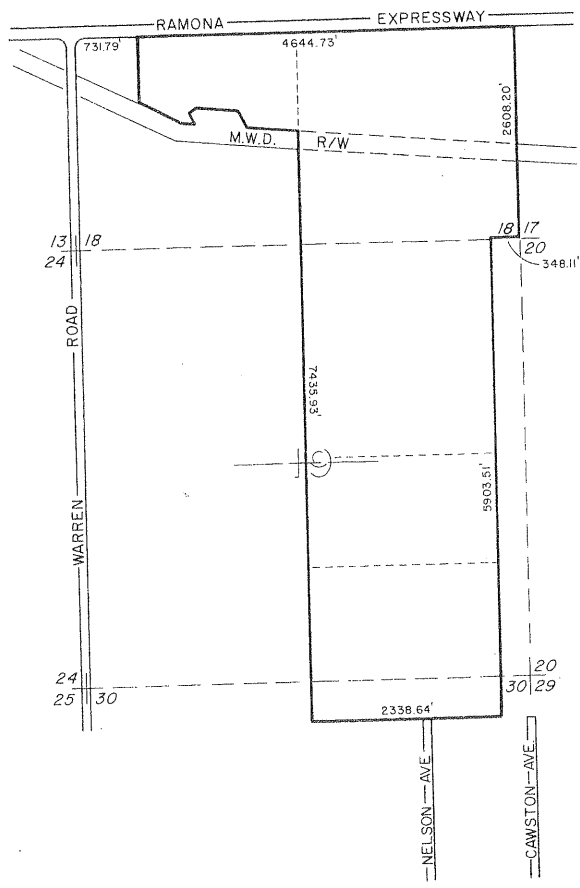


ADOPTED ON OCTOBER 7, 1975
BY THE BOARD OF SUPERVISORS
OF THE COUNTY OF RIVERSIDE,
STATE OF CALIFORNIA.



MAP NO. 341 SAN JACINTO AGRICULTURAL PRESERVE NO. 8

T. 4 S - R. 1 W



ADOPTED ON OCTOBER 7, 1975
BY THE BOARD OF SUPERVISORS
OF THE COUNTY OF RIVERSIDE,
STATE OF CALIFORNIA.

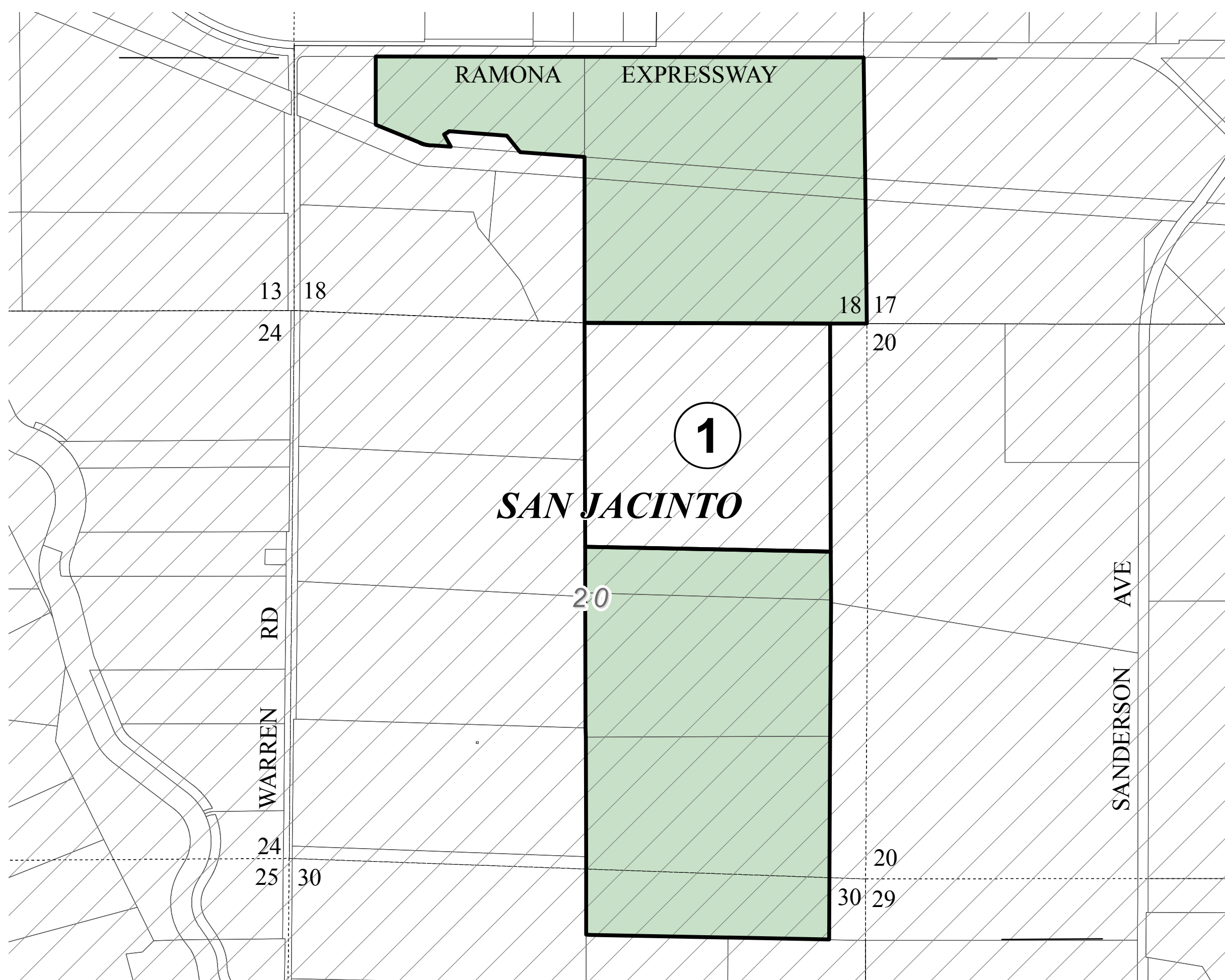


MAP NO. 341 SAN JACINTO AGRICULTURAL PRESERVE NO. 8

1018

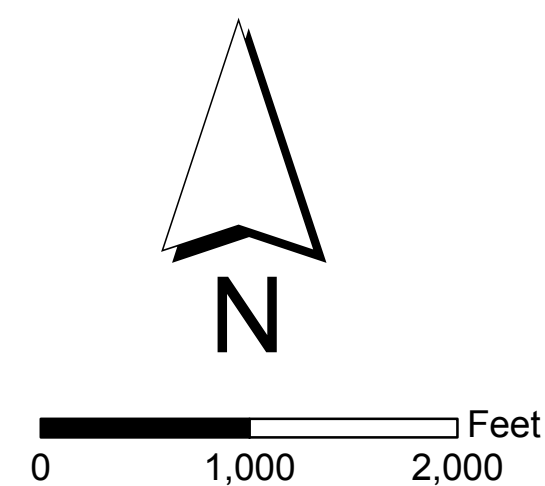
AMENDED BY MAP NO. 1018

T. 4 S., R. 1 W. S.B.B. & M.



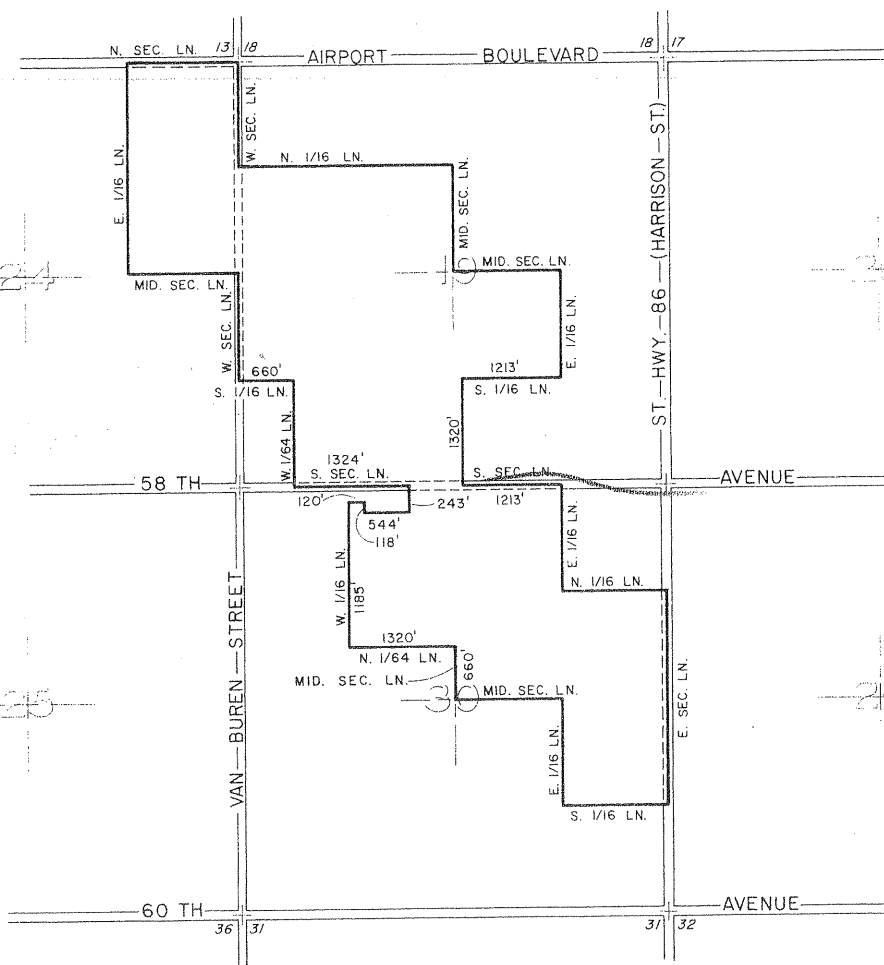
AMENDMENTS:
NO. 1, (DIMINISHMENT), NOVEMBER 24, 2009, MAP NO. 1018

ADOPTED ON OCTOBER 7, 1975
BY THE BOARD OF SUPERVISORS
OF THE COUNTY OF RIVERSIDE,
STATE OF CALIFORNIA.

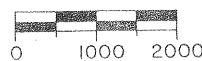


MAP NO. 342 COACHELLA VALLEY AGRICULTURAL PRESERVE NO. 69

T. 6S - R. 7E
T. 6S - R. 8E

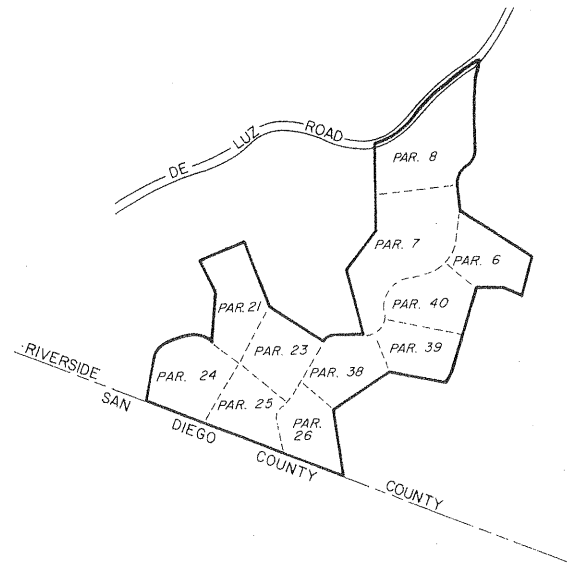


ADOPTED ON NOVEMBER 10, 1975
BY THE BOARD OF SUPERVISORS
OF THE COUNTY OF RIVERSIDE,
STATE OF CALIFORNIA.

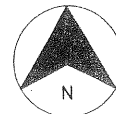


MAP NO. 343 RANCHO CALIFORNIA AGRICULTURAL PRESERVE NO. 16

SANTA ROSA RANCHO
POR. P.M. 6/58-72

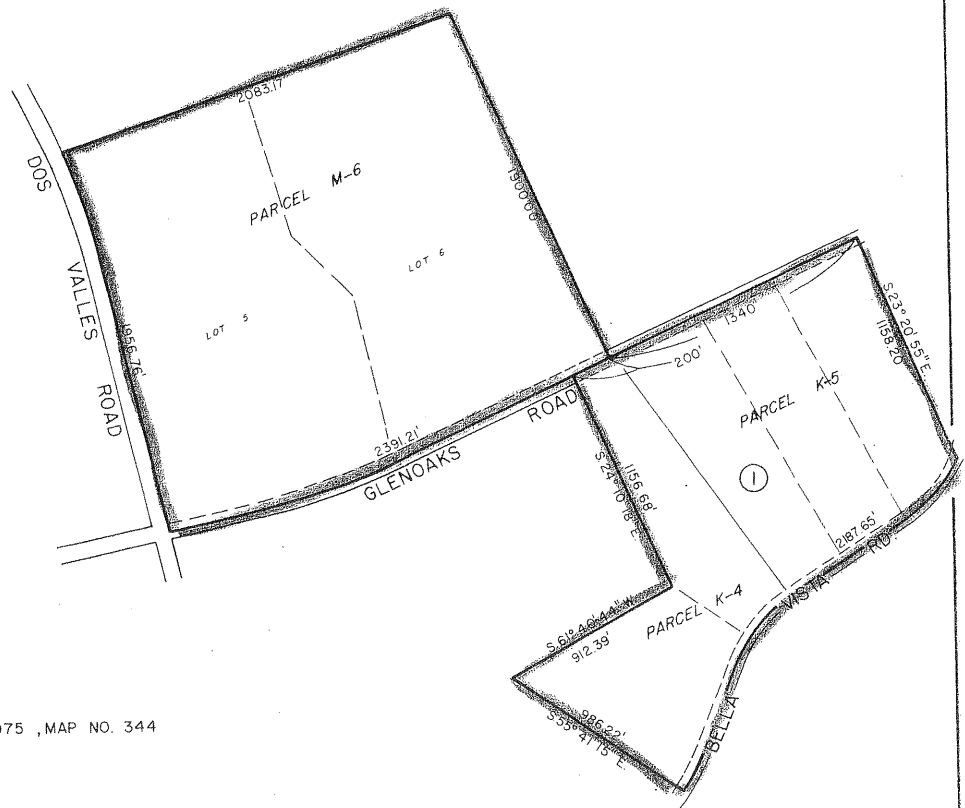


ADOPTED ON NOVEMBER 10, 1975
BY THE BOARD OF SUPERVISORS
OF THE COUNTY OF RIVERSIDE,
STATE OF CALIFORNIA.



MAP NO. 327 RANCHO CALIFORNIA AGRICULTURAL PRESERVE NO. 13

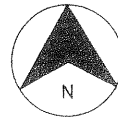
AMENDED BY MAP NO. 344
RANCHO PAUBA



AMENDMENTS

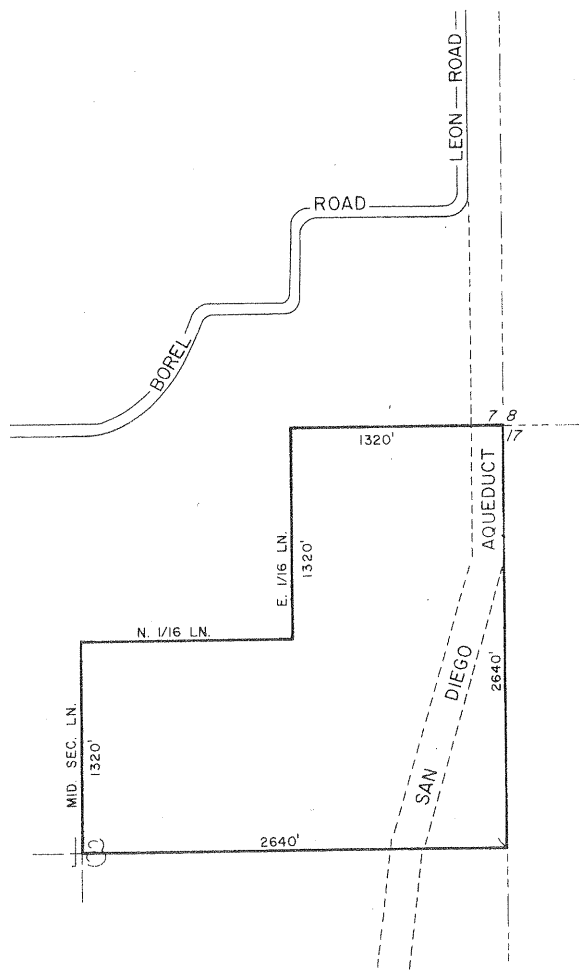
AMENDMENT NO. 1, NOV. 10, 1975, MAP NO. 344

ADOPTED ON FEBRUARY 25, 1975
BY THE BOARD OF SUPERVISORS
OF THE COUNTY OF RIVERSIDE,
STATE OF CALIFORNIA.

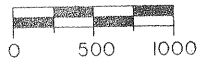
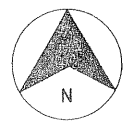


MAP NO. 345 MURRIETA HOT SPRINGS AGRICULTURAL PRESERVE NO. 14

T. 7S - R. 2W



ADOPTED ON DECEMBER 9, 1975
BY THE BOARD OF SUPERVISORS
OF THE COUNTY OF RIVERSIDE,
STATE OF CALIFORNIA.



RANCHO CALIFORNIA

NO. 12

AMEND. NO. 1

DENIED

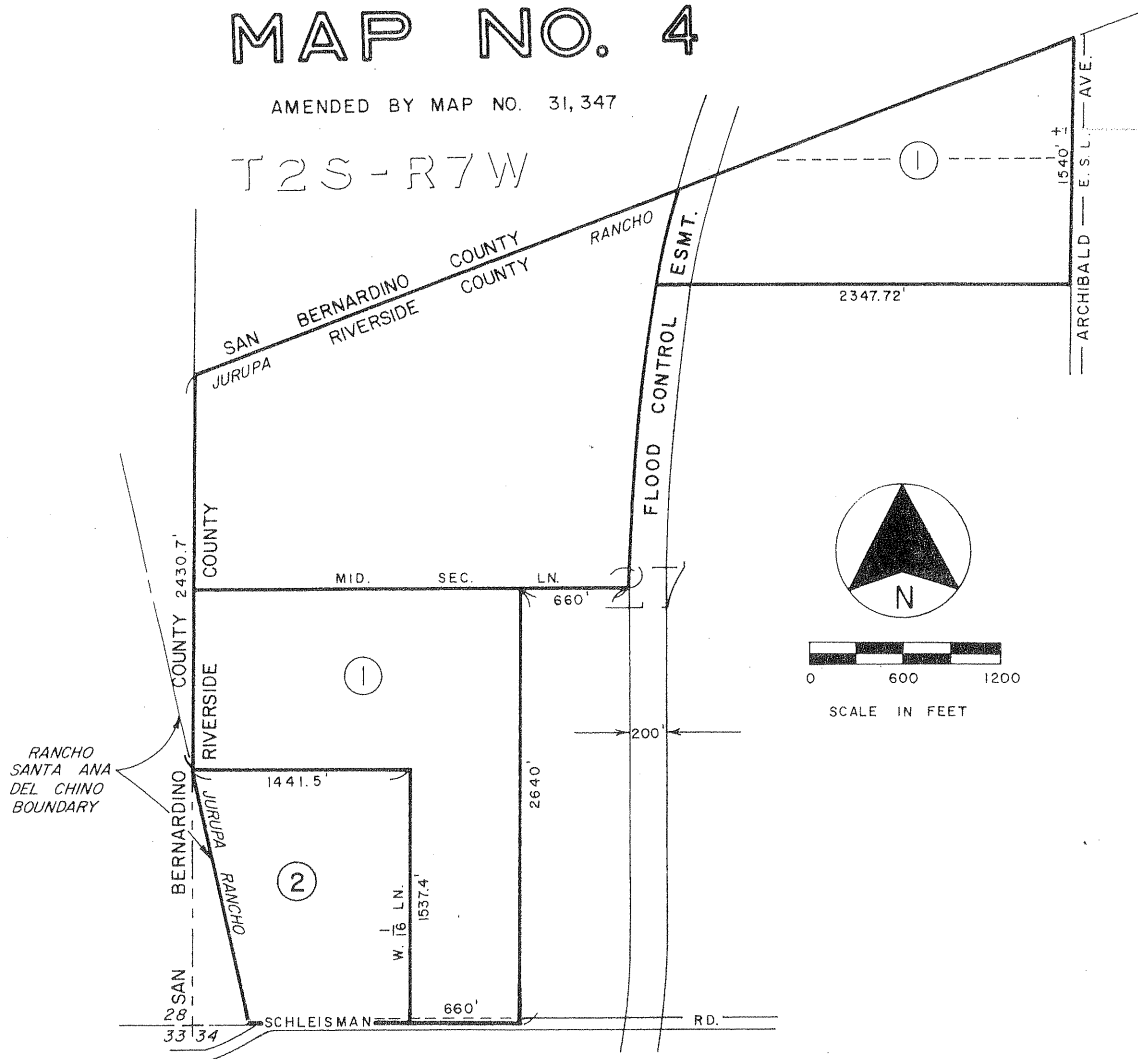
MIRA LOMA AGRICULTURAL PRESERVE

NO. 3

MAP NO. 4

AMENDED BY MAP NO. 31, 347

T2S-R7W



ADOPTED ON FEBRUARY 5, 1968
 BY THE BOARD OF SUPERVISORS
 OF THE COUNTY OF RIVERSIDE,
 STATE OF CALIFORNIA

AMENDMENTS

AMENDMENT NO. 1, AUG. 4, 1969, MAP NO. 31
 AMENDMENT NO. 2, DECEMBER 9, 1975, MAP NO. 347

MAP NO. 18 EL SOBRRANTE AGRICULTURAL PRESERVE NO. 1

AMENDED BY MAP NO. 48, 163, 348

T 3 S - R 5 W

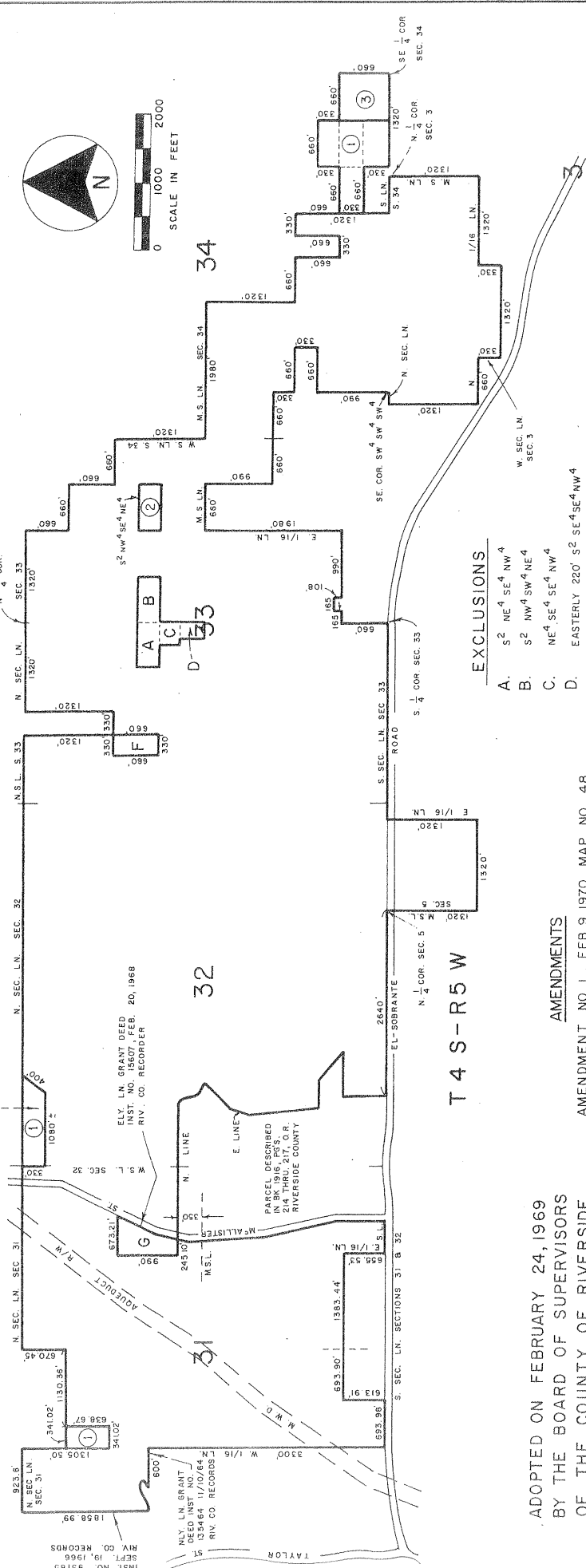
ELY LN GRANT DEED
INST. NO. 8719
JAN. 19, 1966
RIV. CO. RECORDS

ELY LN GRANT DEED
SEPT. 19, 1966
INST. NO. 93185
RIV. CO. RECORDS

ELY LN GRANT DEED
INST. NO. 135464
11/10/62
RIV. CO. RECORDS

ELY LN GRANT DEED
INST. NO. 15607
FEB. 20, 1968
RIV. CO. RECORDER

PARCEL DESCRIBED
IN BIG 75 S. 2 E. 4
RIVERSIDE COUNTY



EXCLUSIONS

- A. 5² NE⁴ SE⁴ NW⁴
- B. 5² NW⁴ SW⁴ NE⁴
- C. NE⁴ SE⁴ SE⁴ NW⁴
- D. EASTERLY 220' S² SE⁴ SE⁴ NW⁴
- F. W² NE⁴ SW⁴ NW⁴
- G. POR. NE⁴ SEC. 31

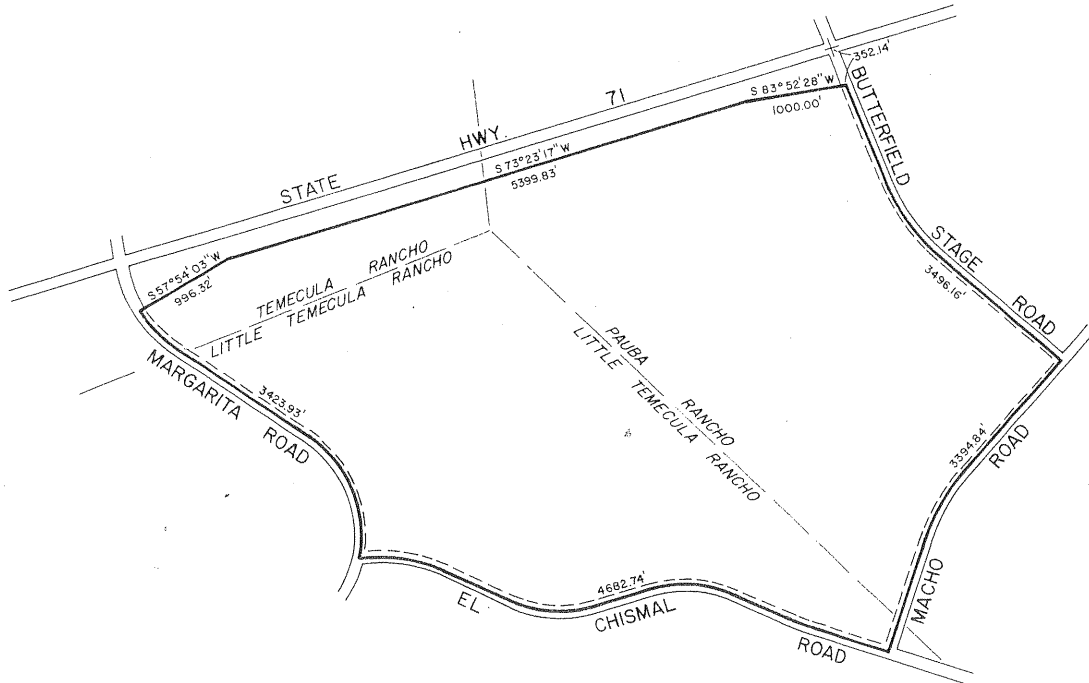
AMENDMENTS

- AMENDMENT NO. 1, FEB. 9, 1970, MAP NO. 48
- AMENDMENT NO. 2, JAN. 25, 1972, MAP NO. 163
- AMENDMENT NO. 3, DELETED ON DEC. 9, 1975, MAP NO. 348

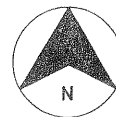
ADOPTED ON FEBRUARY 24, 1969
BY THE BOARD OF SUPERVISORS
OF THE COUNTY OF RIVERSIDE,
STATE OF CALIFORNIA

MAP NO. 349 RANCHO CALIFORNIA AGRICULTURAL PRESERVE NO. 17

POR. PAUBA, TEMECULA, LITTLE TEMECULA RANCHOS



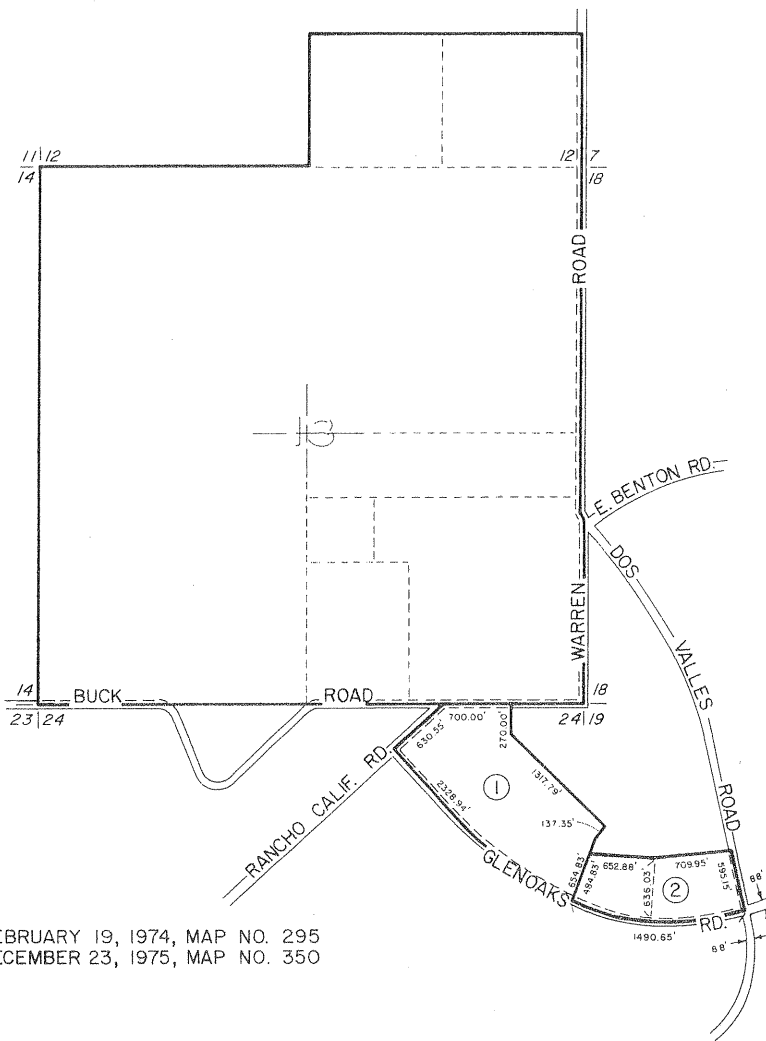
ADOPTED ON DECEMBER 23, 1975
BY THE BOARD OF SUPERVISORS
OF THE COUNTY OF RIVERSIDE,
STATE OF CALIFORNIA.



MAP NO. 174
RANCHO CALIFORNIA
AGRICULTURAL
PRESERVE
NO. 7

AMENDED BY MAP NO. 295, 350

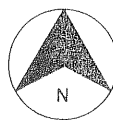
T. 7 S - R. 2 W



AMENDMENTS

AMENDMENT NO. 1, FEBRUARY 19, 1974, MAP NO. 295
AMENDMENT NO. 2, DECEMBER 23, 1975, MAP NO. 350

ADOPTED ON JANUARY 18, 1972
BY THE BOARD OF SUPERVISORS
OF THE COUNTY OF RIVERSIDE,
STATE OF CALIFORNIA.

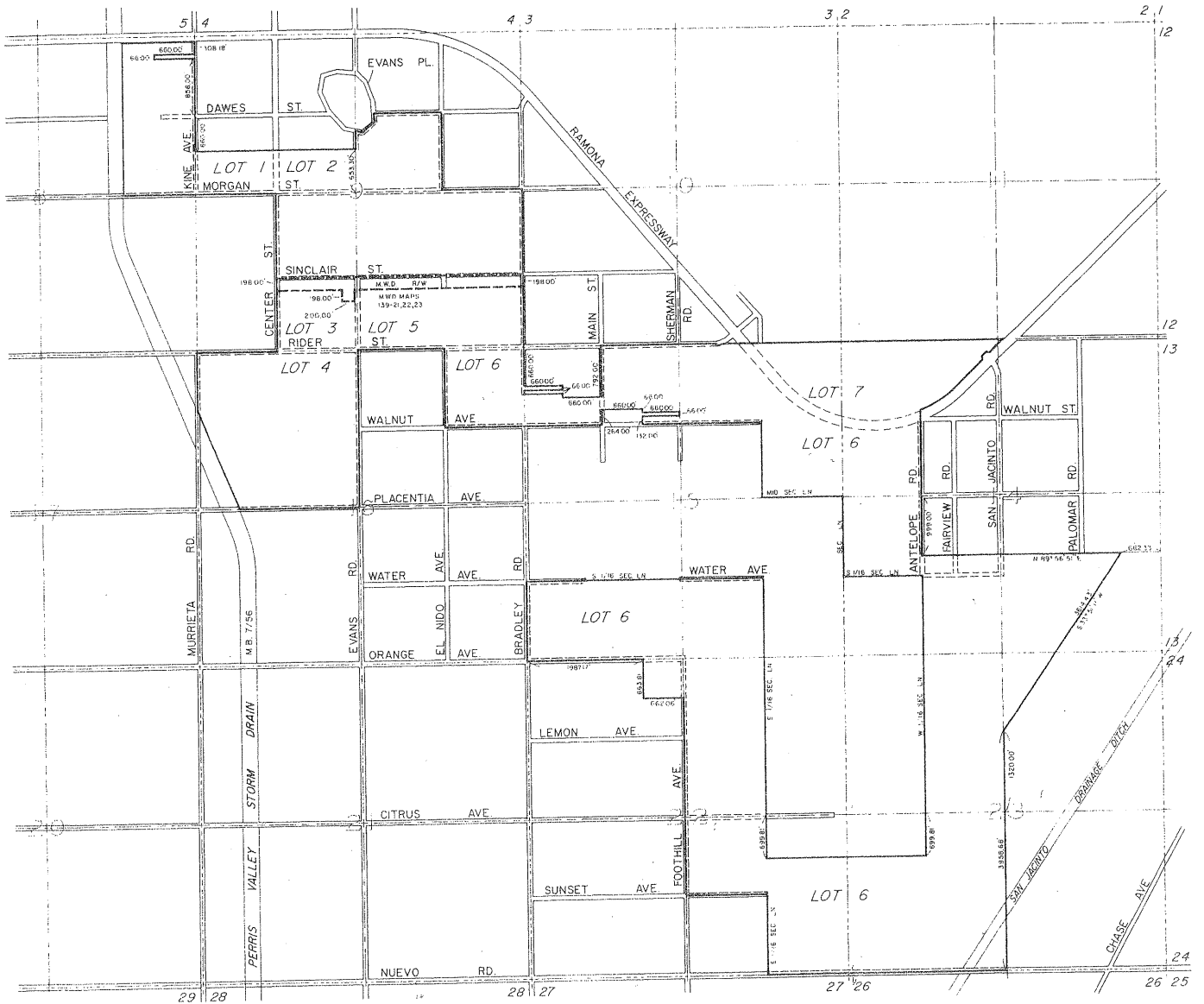


MAP NO. 351 PERRIS VALLEY AGRICULTURAL PRESERVE

NO. 5

M.B. 84/49-56

T. 4 S - R. 3 W

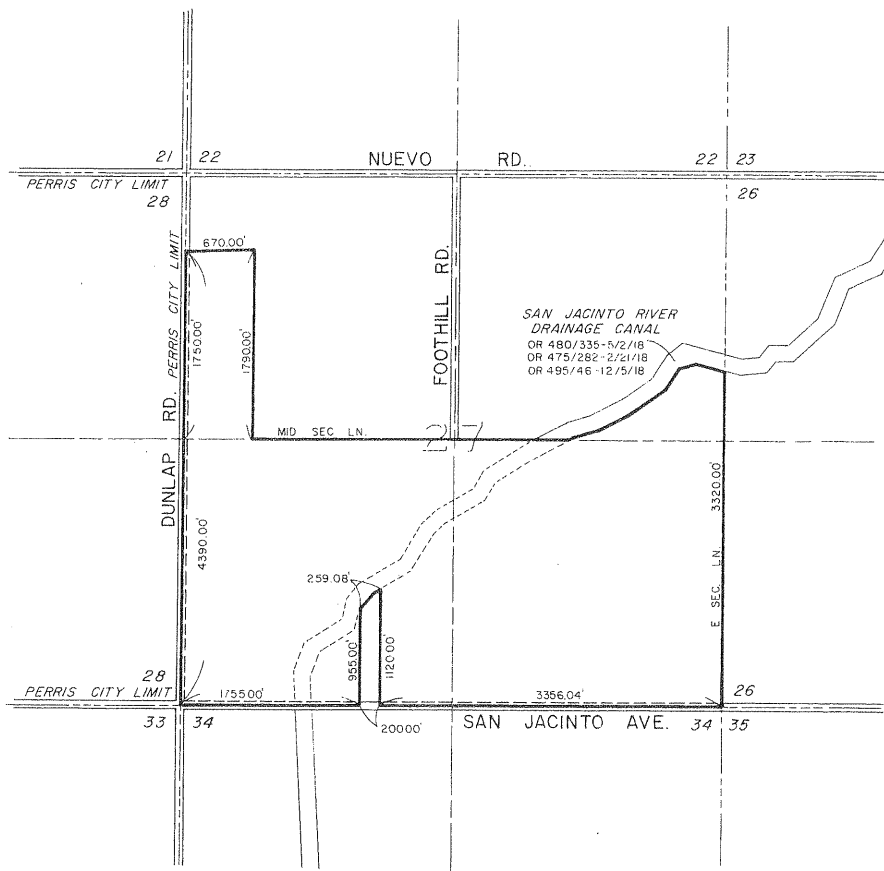


ADOPTED ON FEBRUARY 17, 1976
 BY THE BOARD OF SUPERVISORS
 OF THE COUNTY OF RIVERSIDE,
 STATE OF CALIFORNIA.

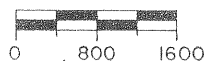
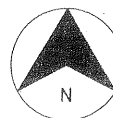


MAP NO. 352 PERRIS VALLEY AGRICULTURAL PRESERVE NO. 6

T. 4 S - R. 3 W

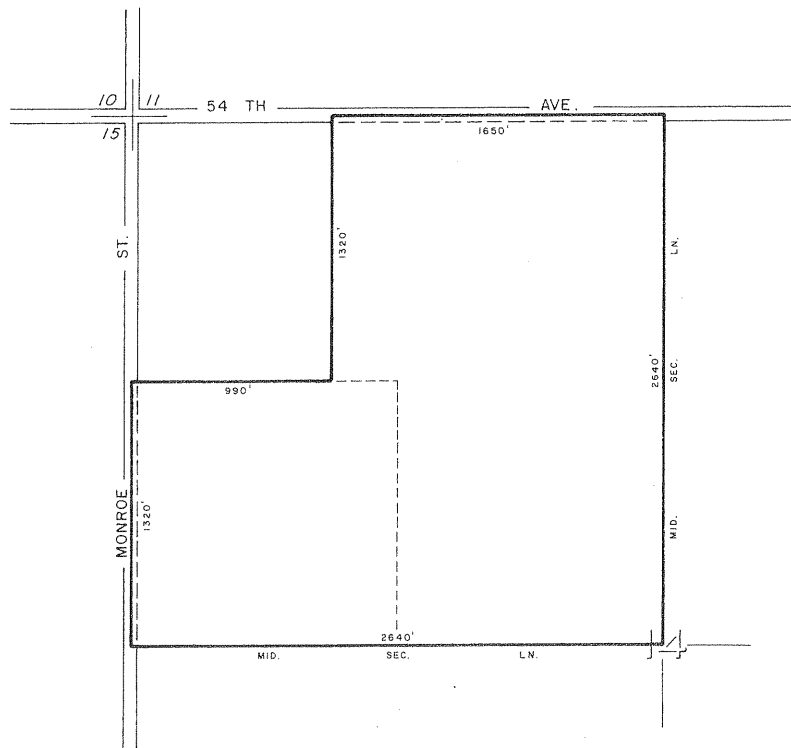


ADOPTED ON DECEMBER 23, 1975
BY THE BOARD OF SUPERVISORS
OF THE COUNTY OF RIVERSIDE,
STATE OF CALIFORNIA.

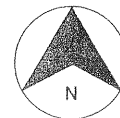


MAP NO. 353
COACHELLA VALLEY
AGRICULTURAL
PRESERVE
NO. 70

T. 6 S - R. 7 E



ADOPTED ON DECEMBER 23, 1975
BY THE BOARD OF SUPERVISORS
OF THE COUNTY OF RIVERSIDE,
STATE OF CALIFORNIA.



MAP NO. 354

RANCHO CALIFORNIA

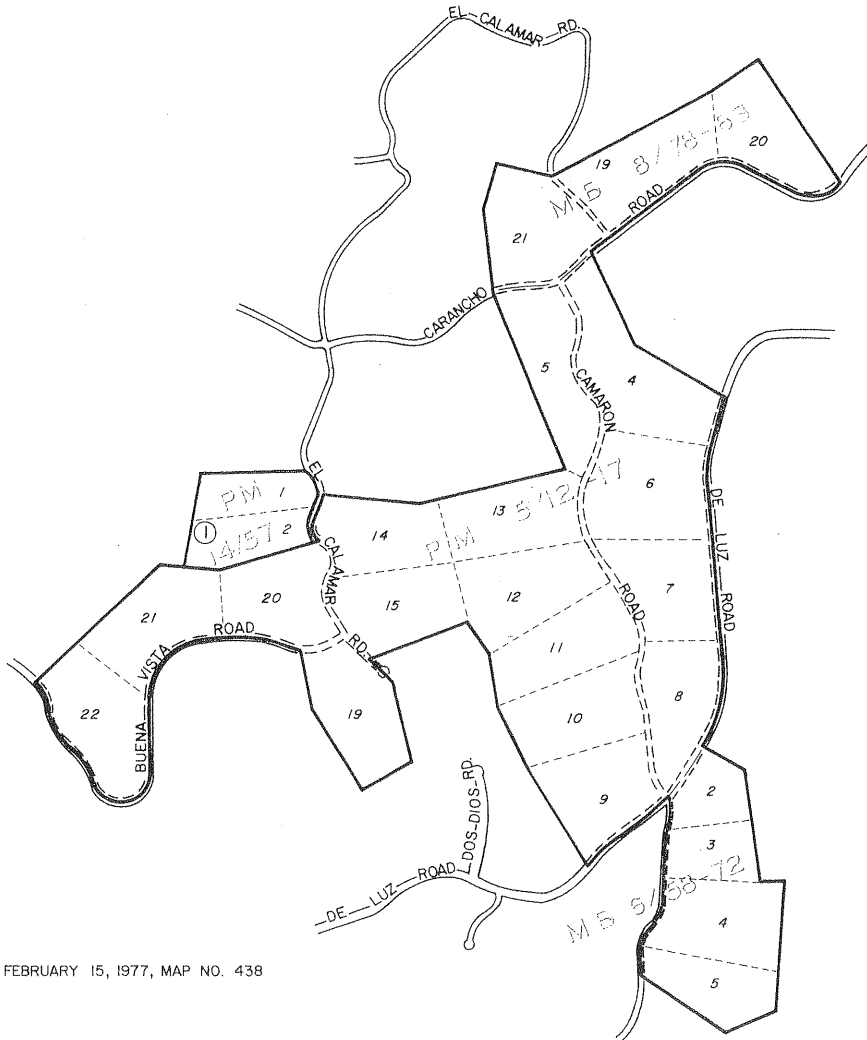
AGRICULTURAL

PRESERVE

NO. 18

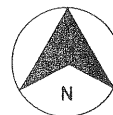
SANTA ROSA RANCHO
 POR. M.B. 8/78-83, M.B. 6/58-72, P.M. 5/12-17

AMENDED BY MAP NO. 438



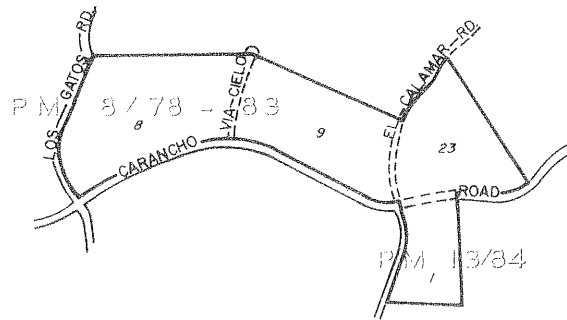
AMENDMENT NO. 1, FEBRUARY 15, 1977, MAP NO. 438

ADOPTED ON FEBRUARY 3, 1976
 BY THE BOARD OF SUPERVISORS
 OF THE COUNTY OF RIVERSIDE,
 STATE OF CALIFORNIA.

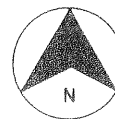


MAP NO. 355 RANCHO CALIFORNIA AGRICULTURAL PRESERVE NO. 19

SANTA ROSA RANCHO
POR. P.M. 8/78-83, P.M. 13/84



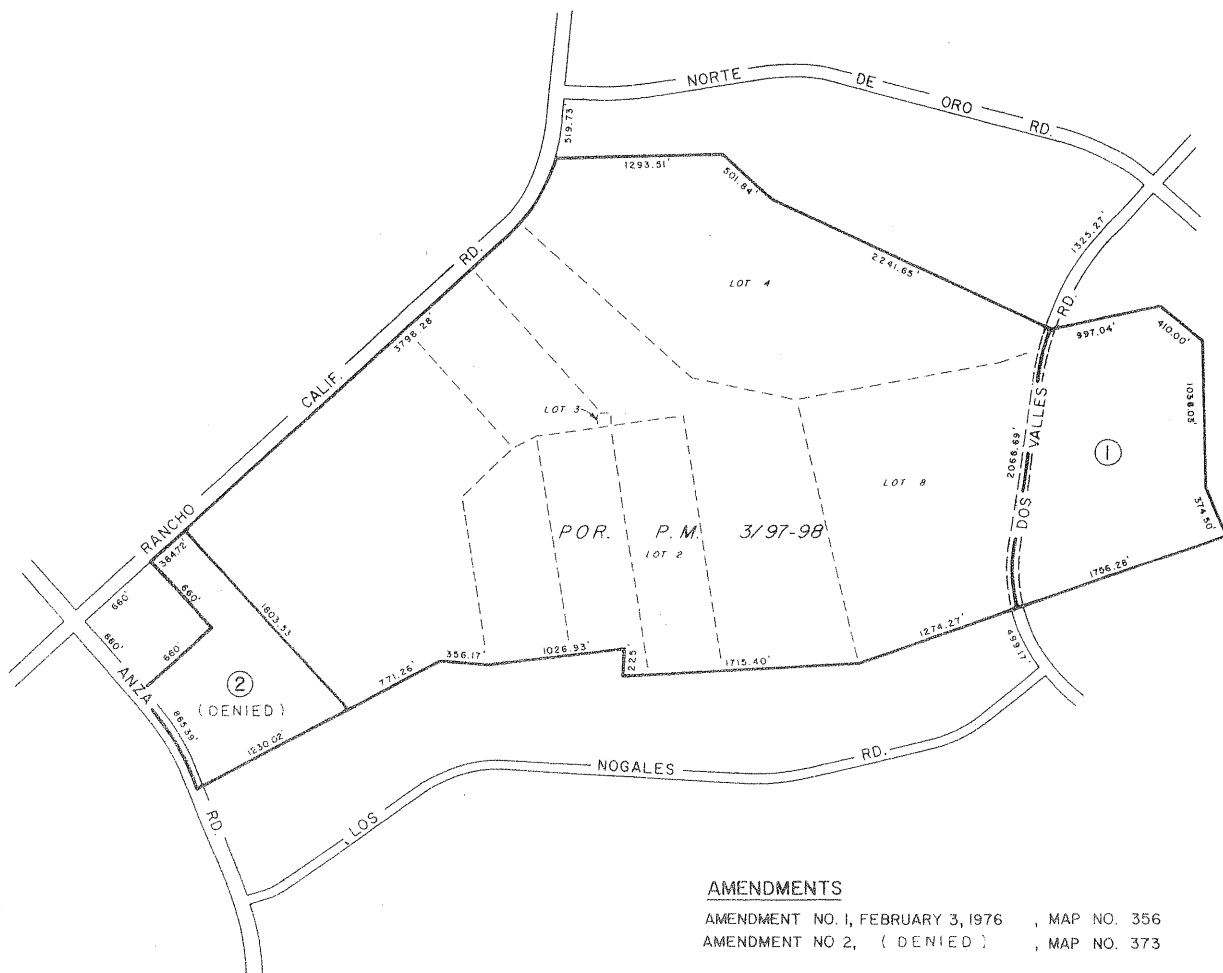
ADOPTED ON FEBRUARY 3, 1976
BY THE BOARD OF SUPERVISORS
OF THE COUNTY OF RIVERSIDE,
STATE OF CALIFORNIA.



MAP NO. 321
RANCHO CALIFORNIA
AGRICULTURAL
PRESERVE
NO. II

AMENDED BY MAP NO. 356, 373

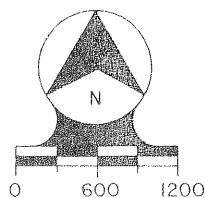
PAUBA RANCHO



AMENDMENTS

AMENDMENT NO. 1, FEBRUARY 3, 1976 , MAP NO. 356
AMENDMENT NO 2, (DENIED) , MAP NO. 373

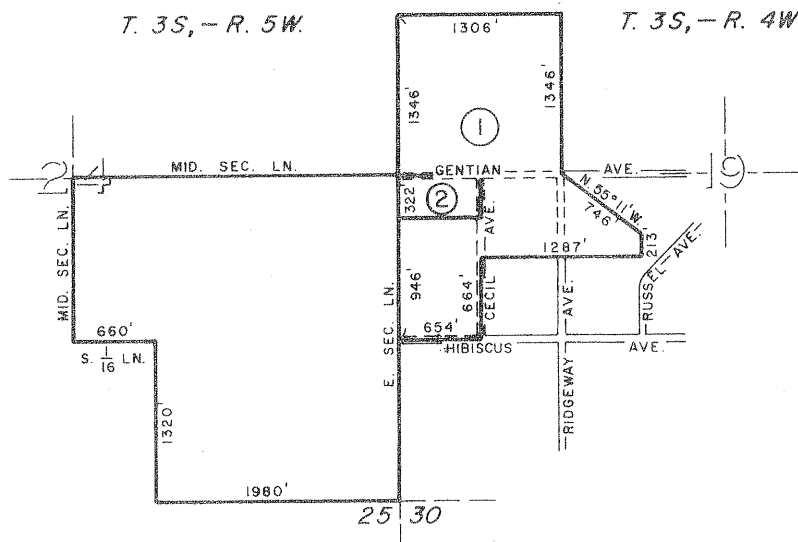
ADOPTED ON FEBRUARY 4, 1975
BY THE BOARD OF SUPERVISORS
OF THE COUNTY OF RIVERSIDE,
STATE OF CALIFORNIA.



WOODCREST AGRICULTURAL PRESERVE

NO. 1 MAP NO. 20

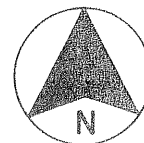
AMENDED BY MAP NO. 124, 357



AMENDMENTS

- AMENDMENT NO. 1, FEB. 8, 1971, MAP NO. 124
- AMENDMENT NO. 2, DELETED FEB. 3, 1976, MAP NO. 357

ADOPTED ON FEBRUARY 24, 1969
 BY THE BOARD OF SUPERVISORS
 OF THE COUNTY OF RIVERSIDE,
 STATE OF CALIFORNIA

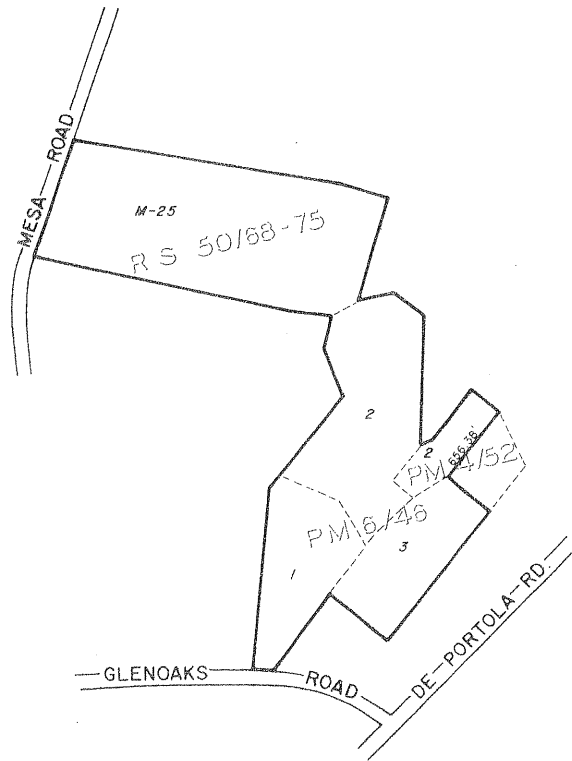


SCALE IN FEET

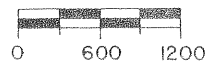
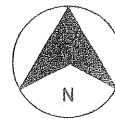
MAP NO. 358 RANCHO CALIFORNIA AGRICULTURAL PRESERVE NO. 20

PAUBA RANCHO

POR. R.S. 50/68 75, P.M. 11/10, P.M. 4/52, P.M. 6/46



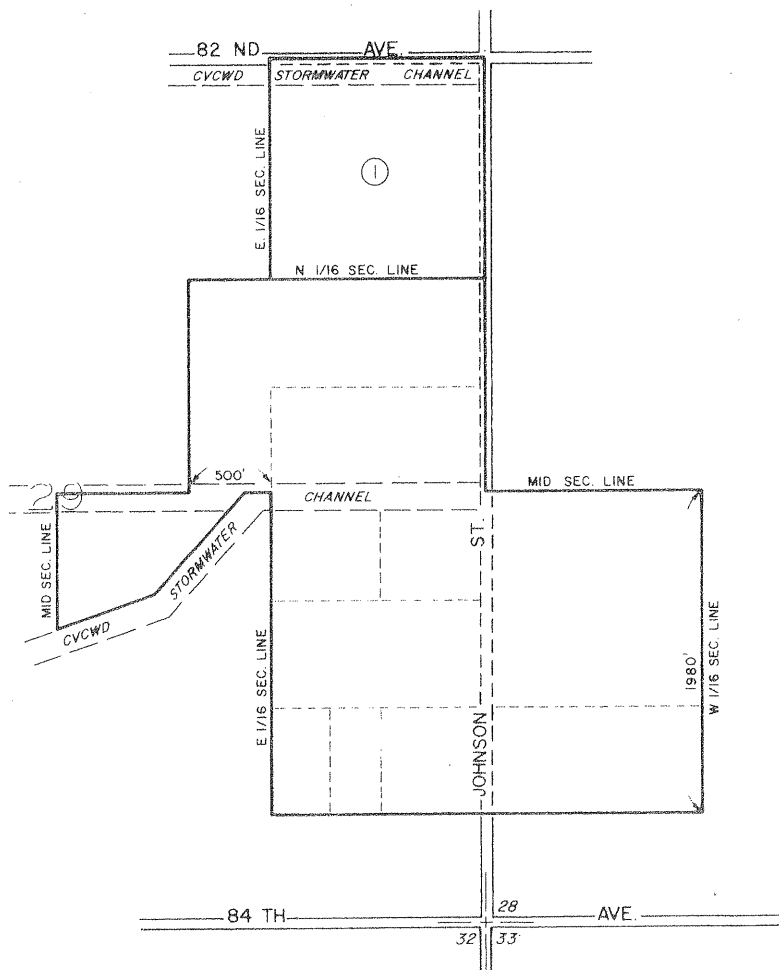
ADOPTED ON FEBRUARY 3, 1976
BY THE BOARD OF SUPERVISORS
OF THE COUNTY OF RIVERSIDE,
STATE OF CALIFORNIA.



MAP NO. 171 COACHELLA VALLEY AGRICULTURAL PRESERVE NO. 31

AMENDED BY MAP NO. 359

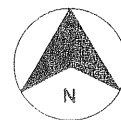
T. 8 S - R. 9 E



AMENDMENTS

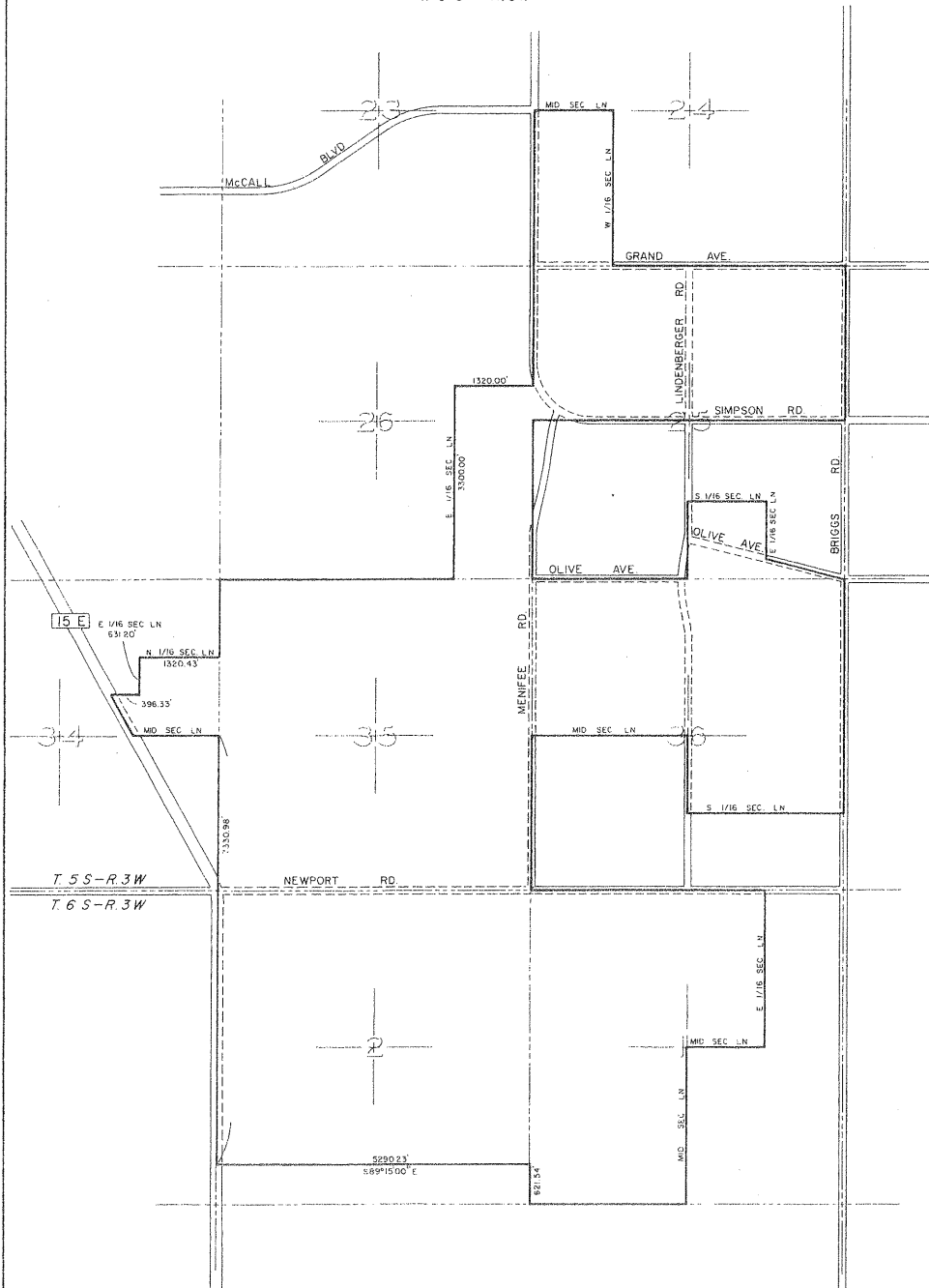
AMENDMENT NO. 1, FEB. 3, 1976, MAP NO. 359

ADOPTED ON JANUARY 18, 1972
BY THE BOARD OF SUPERVISORS
OF THE COUNTY OF RIVERSIDE,
STATE OF CALIFORNIA.




MAP NO. 360 WINCHESTER AGRICULTURAL PRESERVE NO. 22

T 5 S - R. 3 W
T 6 S - R. 3 W

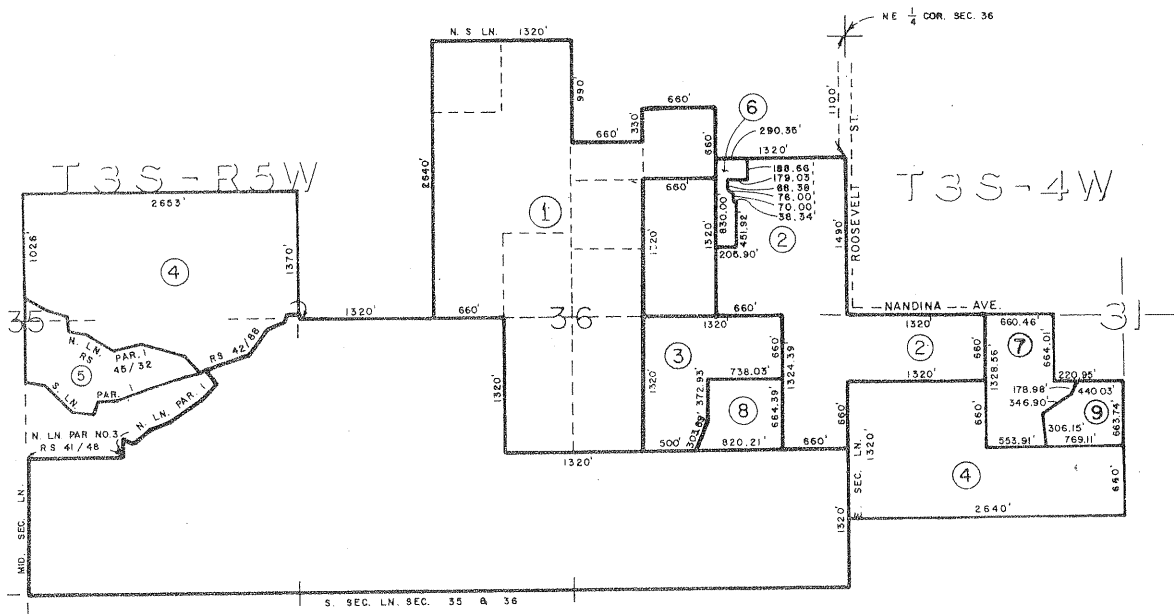


ADOPTED ON FEBRUARY 10, 1976
BY THE BOARD OF SUPERVISORS
OF THE COUNTY OF RIVERSIDE,
STATE OF CALIFORNIA.



MAP NO. 24 WOODCREST AGRICULTURAL PRESERVE NO. 4

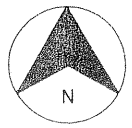
AMENDED BY MAP NO. 40, 40(a), 40(b), 91, 109, 128, 211, 224, 228, 296, 361



ADOPTED ON APRIL 14, 1969
BY THE BOARD OF SUPERVISORS
OF THE COUNTY OF RIVERSIDE,
STATE OF CALIFORNIA

AMENDMENTS

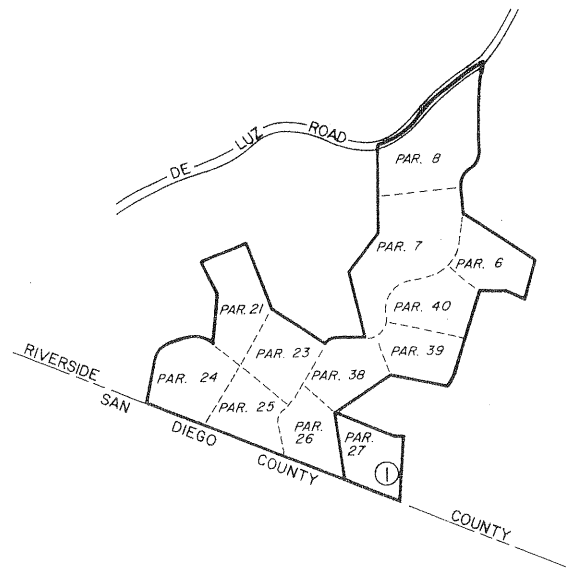
- AMENDMENT NO. 1, NOVEMBER 17, 1969, MAP NO. 40
CORRECTED FEBRUARY 24, 1970 BY MAP NO. 40 (a)
CORRECTED AUGUST 3, 1970 BY MAP NO. 40 (b)
- AMENDMENT NO. 2, FEBRUARY 24, 1970, MAP NO. 91
- AMENDMENT NO. 3, SEPTEMBER 21, 1970, MAP NO. 109
- AMENDMENT NO. 4, FEBRUARY 8, 1971, MAP NO. 128
- AMENDMENT NO. 5, FEBRUARY 1, 1972, MAP NO. 211
- AMENDMENT NO. 6, DELETED ON JUNE 12, 1973, MAP NO. 224
- AMENDMENT NO. 7, AUGUST 7, 1973, MAP NO. 228
- AMENDMENT NO. 8, FEBRUARY 19, 1974, MAP NO. 296
- AMENDMENT NO. 9, FEBRUARY 10, 1976, MAP NO. 361



MAP NO. 343 RANCHO CALIFORNIA AGRICULTURAL PRESERVE NO. 16

SANTA ROSA RANCHO
POR. P.M. 6/58-72

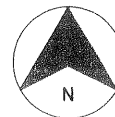
AMENDED BY MAP NO. 362



AMENDMENTS

AMENDMENT NO. 1, FEB. 10, 1976 , MAP NO. 362

ADOPTED ON NOVEMBER 10, 1975
BY THE BOARD OF SUPERVISORS
OF THE COUNTY OF RIVERSIDE,
STATE OF CALIFORNIA.



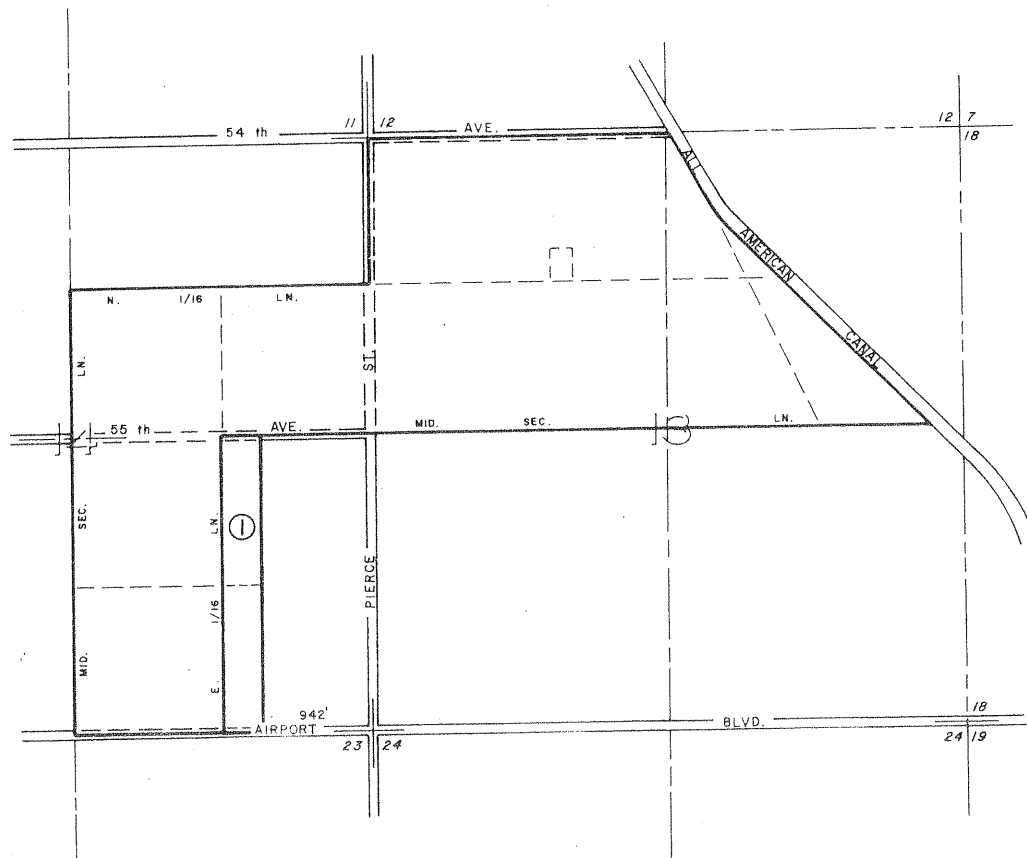
MAP NO. 153 COACHELLA VALLEY AGRICULTURAL PRESERVE NO. 24

T. 6 S., - R. 8 E.

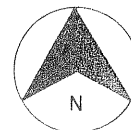
AMENDED BY MAP NO. 363

AMENDMENTS

AMENDMENT NO. 1, FEB. 10, 1976, MAP NO. 363

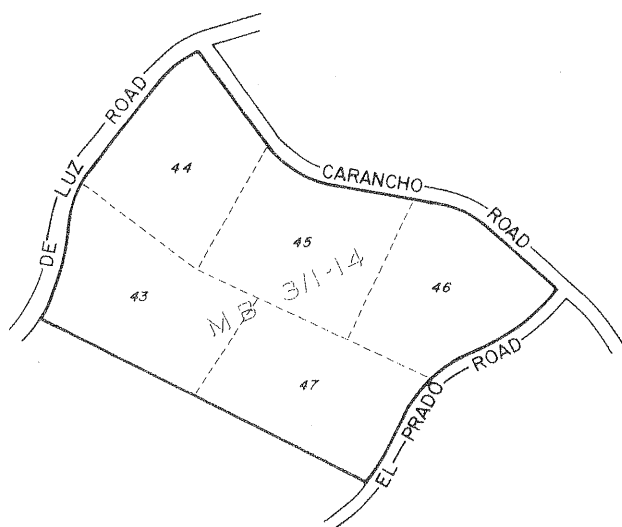


ADOPTED ON JANUARY 11, 1972
BY THE BOARD OF SUPERVISORS
OF THE COUNTY OF RIVERSIDE,
STATE OF CALIFORNIA

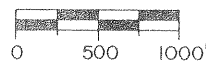
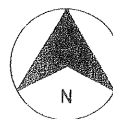


MAP NO. 364 RANCHO CALIFORNIA AGRICULTURAL PRESERVE NO. 21

SANTA ROSA RANCHO
POR. M.B. 3/1-14



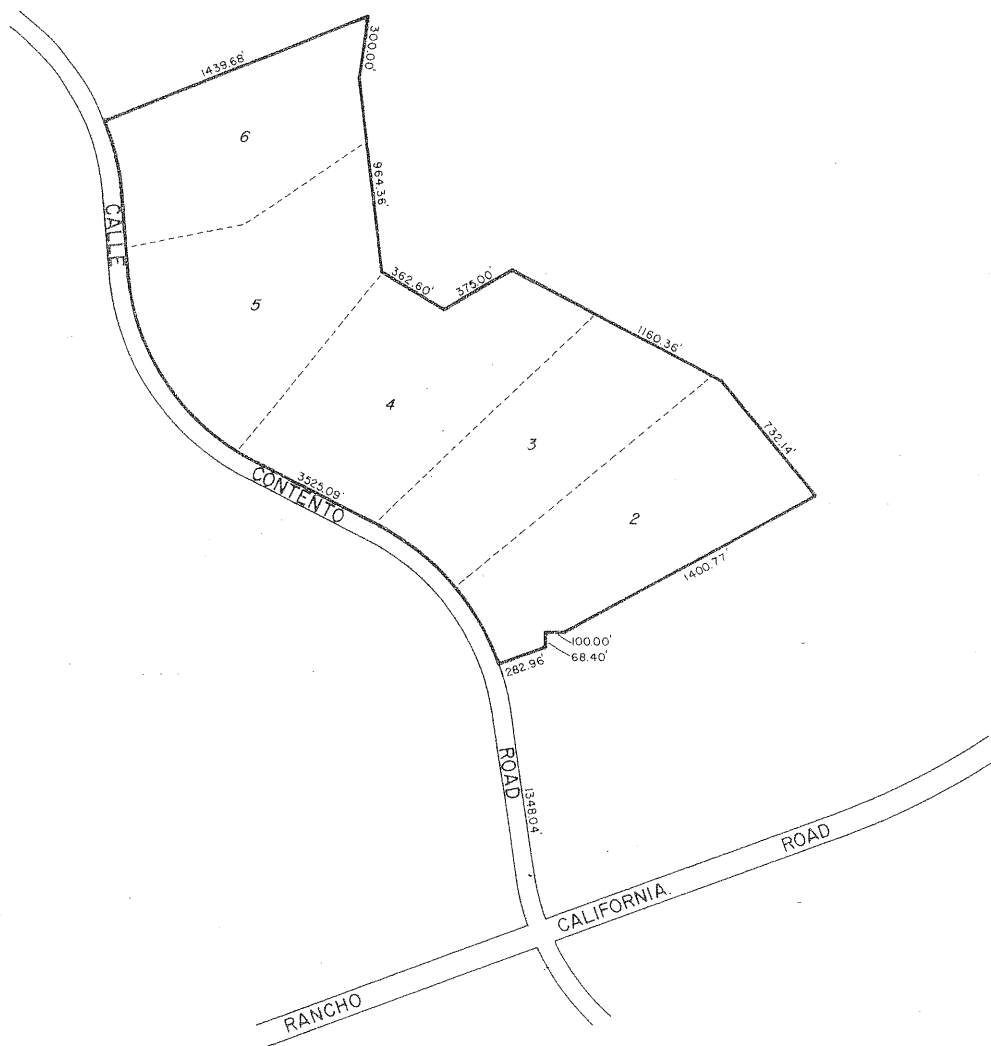
ADOPTED ON FEBRUARY 10, 1976
BY THE BOARD OF SUPERVISORS
OF THE COUNTY OF RIVERSIDE,
STATE OF CALIFORNIA.



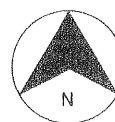
MAP NO. 365 RANCHO CALIFORNIA AGRICULTURAL PRESERVE

NO. 22

PAUBA RANCHO
POR. P.M. 14/93-95



ADOPTED ON FEBRUARY 10, 1976
BY THE BOARD OF SUPERVISORS
OF THE COUNTY OF RIVERSIDE,
STATE OF CALIFORNIA.

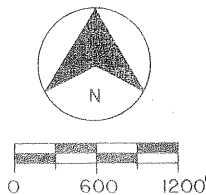


MAP NO. 366 RANCHO CALIFORNIA AGRICULTURAL PRESERVE NO. 23

SANTA ROSA RANCHO
POR. P.M. 3/1-14, P.M. 4/74-75

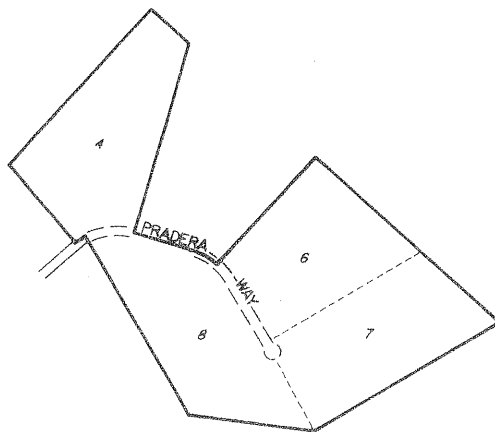


ADOPTED ON FEBRUARY 10, 1976
BY THE BOARD OF SUPERVISORS
OF THE COUNTY OF RIVERSIDE,
STATE OF CALIFORNIA.

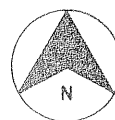


MAP NO. 367 RANCHO CALIFORNIA AGRICULTURAL PRESERVE NO. 24

SANTA ROSA RANCHO
POR. P.M. 2/93-96

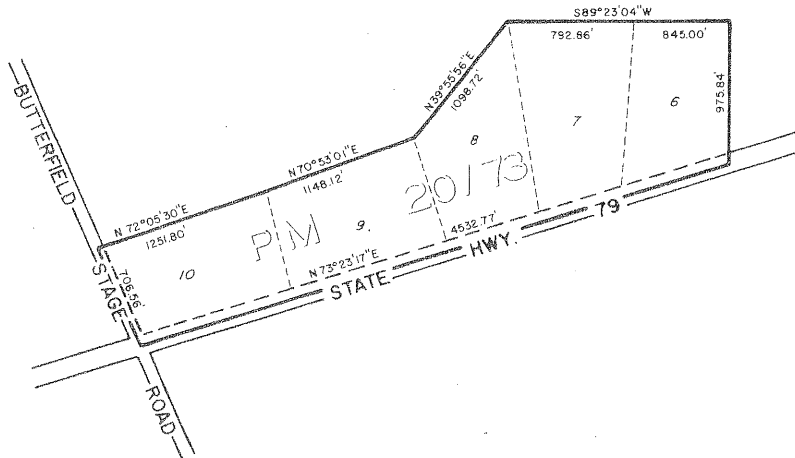


ADOPTED ON FEBRUARY 10, 1976
BY THE BOARD OF SUPERVISORS
OF THE COUNTY OF RIVERSIDE,
STATE OF CALIFORNIA.

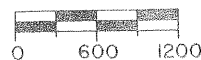
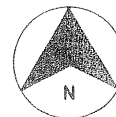


MAP NO. 368 RANCHO CALIFORNIA AGRICULTURAL PRESERVE NO. 25

POR. PAUBA RANCHO
POR. P.M. 20/73

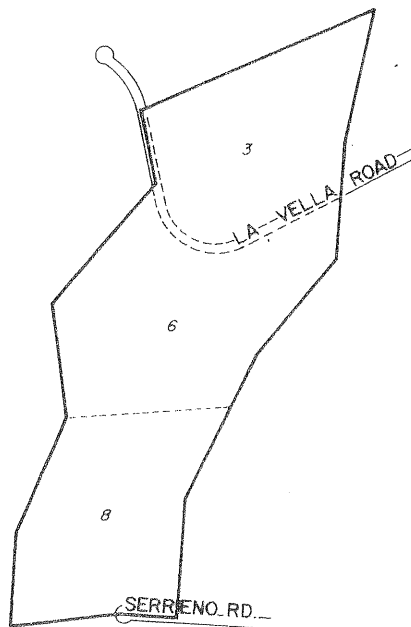


ADOPTED ON FEBRUARY 10, 1976
BY THE BOARD OF SUPERVISORS
OF THE COUNTY OF RIVERSIDE,
STATE OF CALIFORNIA.

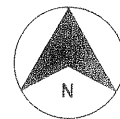


MAP NO. 369
RANCHO CALIFORNIA
AGRICULTURAL
PRESERVE
NO. 26

SANTA ROSA RANCHO
POR. P.M. 4/74-75



ADOPTED ON FEBRUARY 10, 1976
BY THE BOARD OF SUPERVISORS
OF THE COUNTY OF RIVERSIDE,
STATE OF CALIFORNIA.

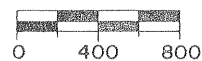


MAP NO. 370 WINCHESTER AGRICULTURAL PRESERVE NO. 23

T. 5 S - R. 3 W

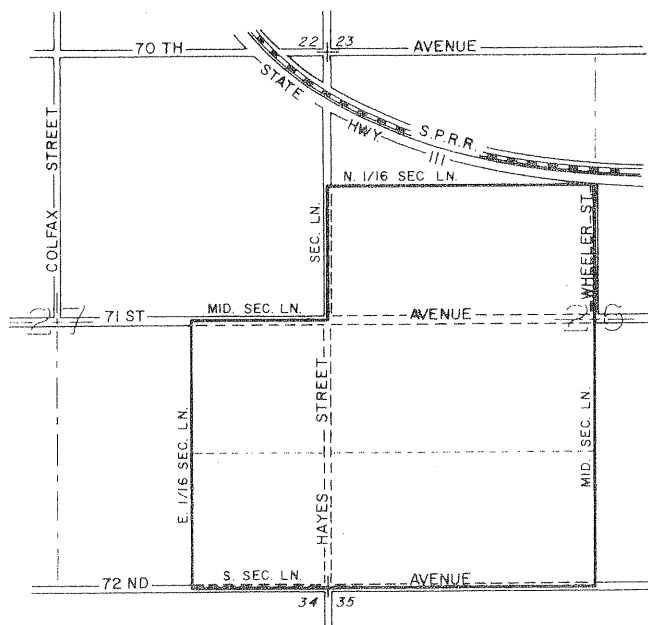


ADOPTED ON FEBRUARY 10, 1976
BY THE BOARD OF SUPERVISORS
OF THE COUNTY OF RIVERSIDE,
STATE OF CALIFORNIA.

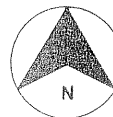


MAP NO. 371 COACHELLA VALLEY AGRICULTURAL PRESERVE NO. 71

T. 7S — R. 9E

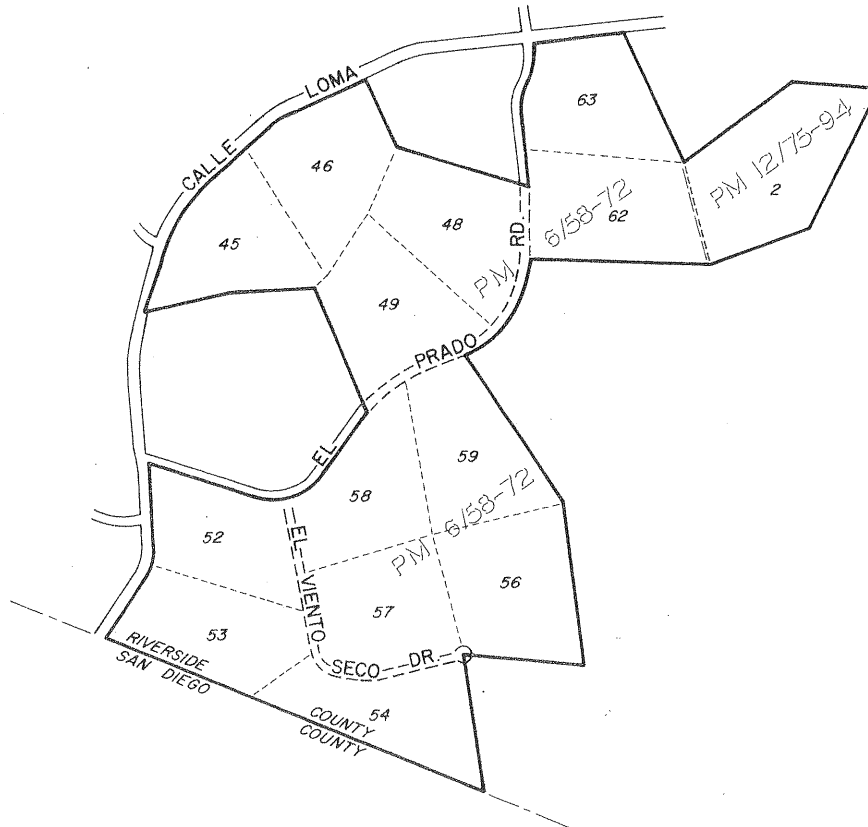


ADOPTED ON FEBRUARY 10, 1976
BY THE BOARD OF SUPERVISORS
OF THE COUNTY OF RIVERSIDE,
STATE OF CALIFORNIA.

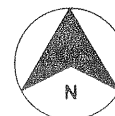


MAP NO. 372 RANCHO CALIFORNIA AGRICULTURAL PRESERVE NO. 27

SANTA ROSA RANCHO
POR. P.M. 12/75-94, P.M. 6/58-72



ADOPTED ON FEBRUARY 10, 1976
BY THE BOARD OF SUPERVISORS
OF THE COUNTY OF RIVERSIDE,
STATE OF CALIFORNIA.



RANCHO
CALIFORNIA
NO. 11

AMEND. NO. 2

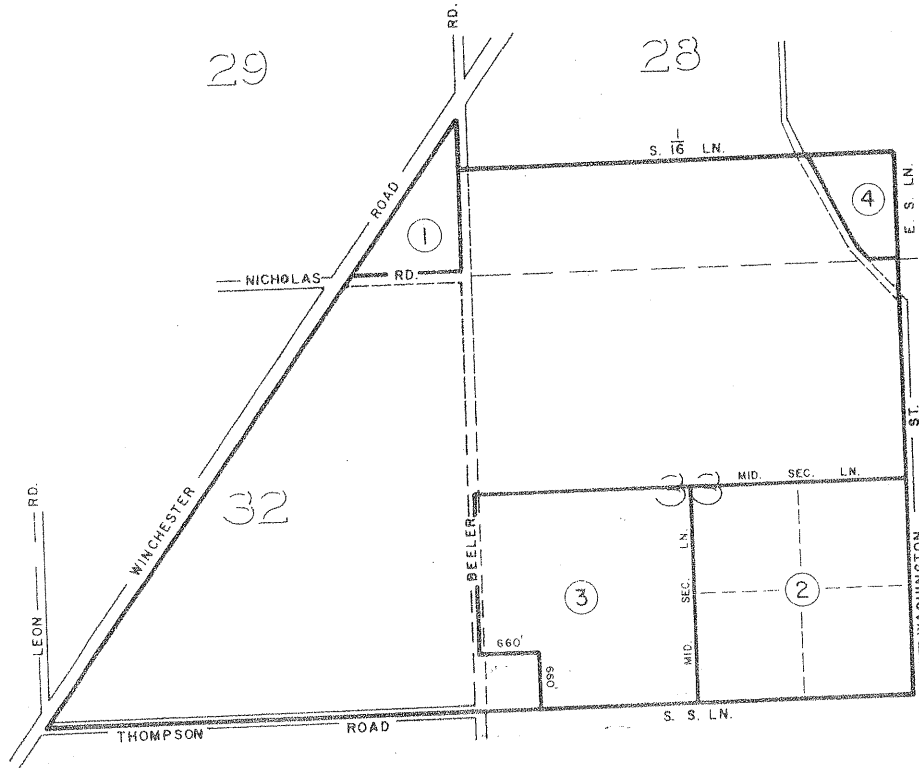
MAP NO. 373

DENIED

MAP NO 66 WINCHESTER AGRICULTURAL PRESERVE NO. 5

AMENDED BY MAP NO. 272, 307, 339, 374

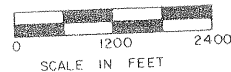
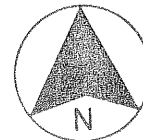
T 6 S - R 2 W



AMENDMENTS

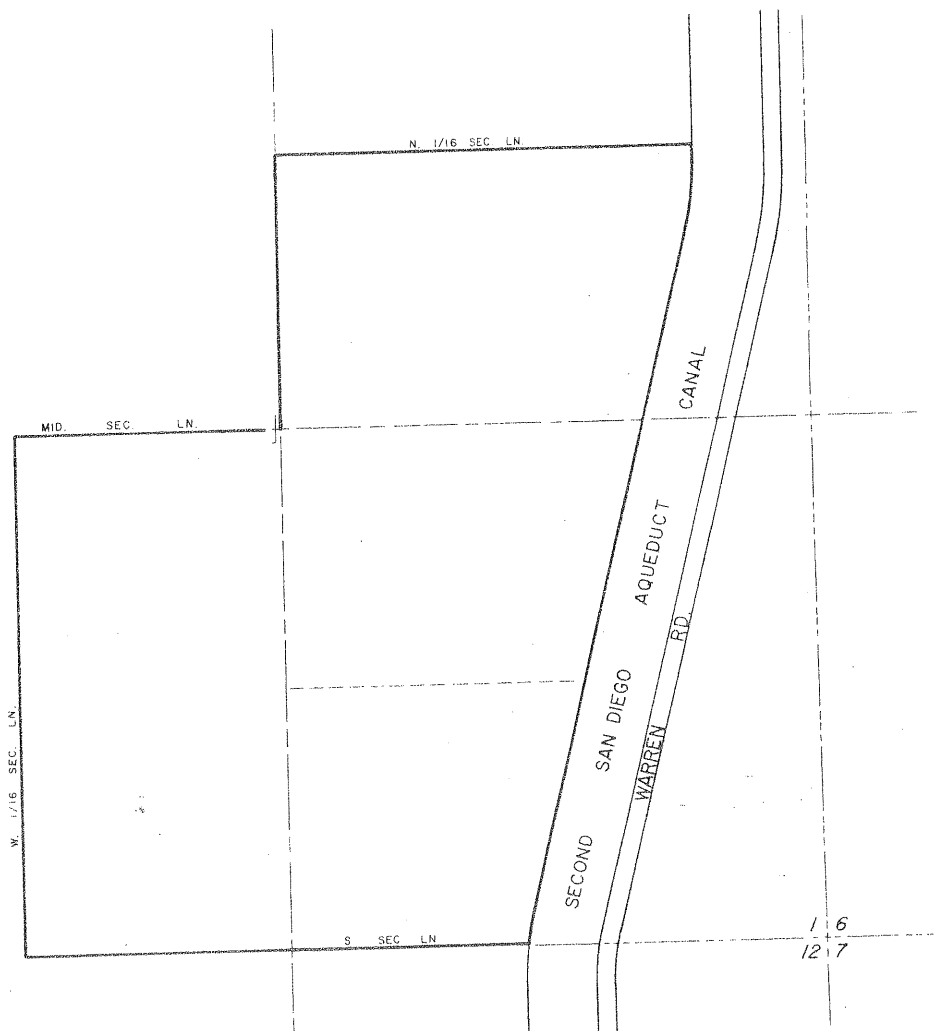
- AMENDMENT NO. 1 DELETED ON DEC. 11, 1973, MAP NO. 272
- AMENDMENT NO. 2 DELETED ON MAY 28, 1974, MAP NO. 307
- AMENDMENT NO. 3 DELETED ON OCTOBER 7, 1975, MAP NO. 339
- AMENDMENT NO. 4 DELETED ON JUNE 1, 1976, MAP NO. 374

ADOPTED ON FEBRUARY 24, 1970
BY THE BOARD OF SUPERVISORS
OF THE COUNTY OF RIVERSIDE,
STATE OF CALIFORNIA

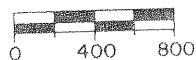
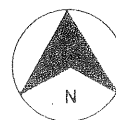


MAP NO. 375 WINCHESTER AGRICULTURAL PRESERVE NO. 24

T. 5 S - R. 2 W



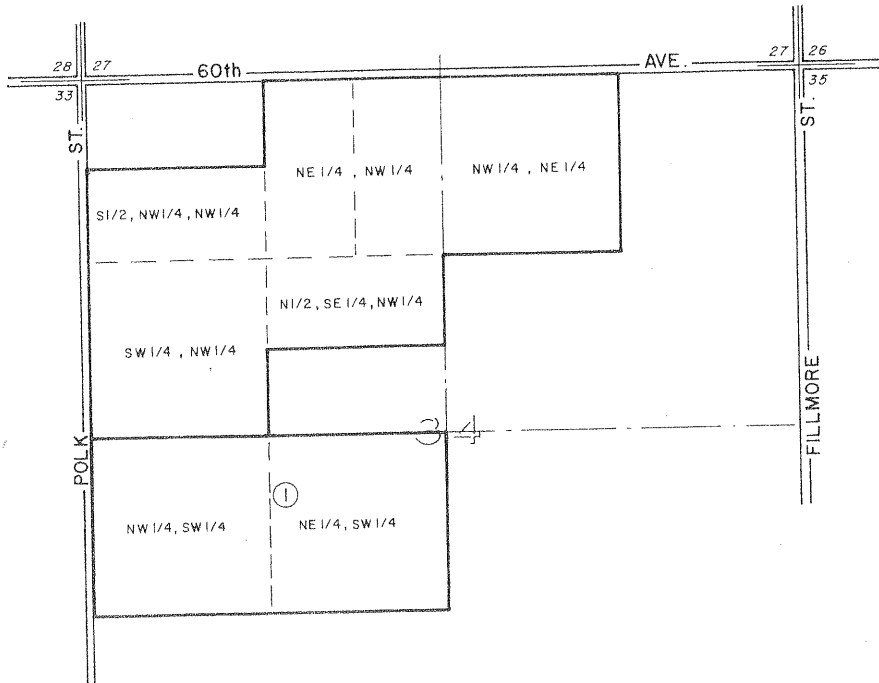
ADOPTED ON JUNE 1, 1976
BY THE BOARD OF SUPERVISORS
OF THE COUNTY OF RIVERSIDE,
STATE OF CALIFORNIA.



MAP NO. 194 COACHELLA VALLEY AGRICULTURAL PRESERVE NO. 39

AMENDED BY MAP NO. 376

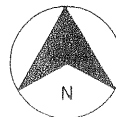
T. 6 S - R. 8 E



AMENDMENTS

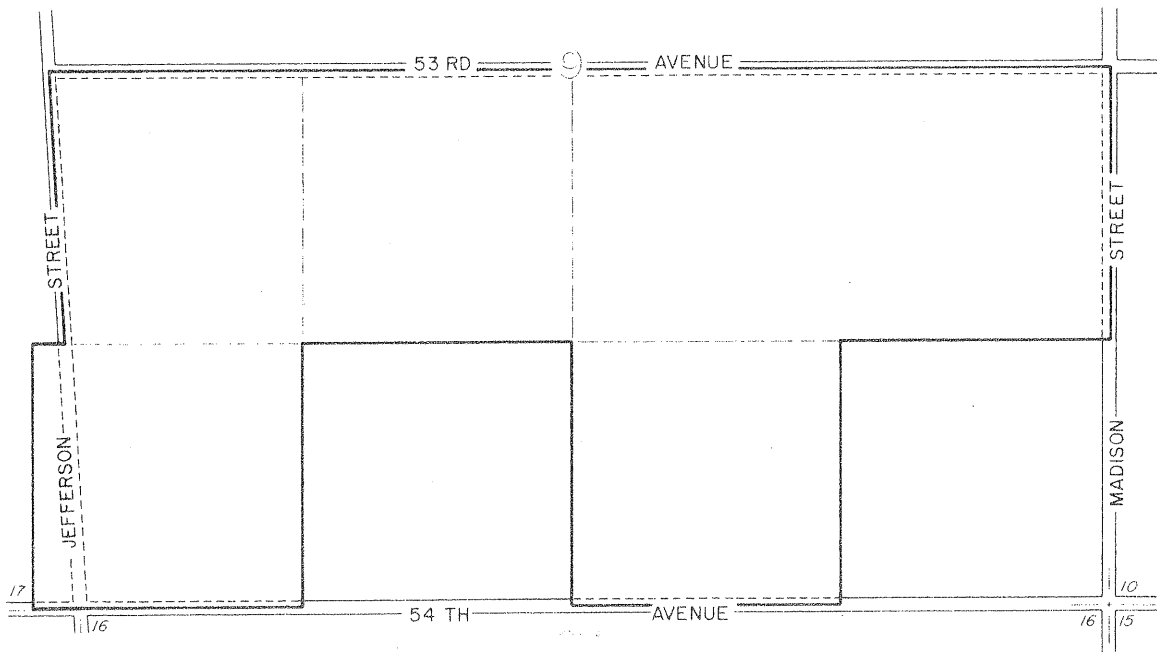
AMENDMENT NO. 1, JUNE 1, 1976, MAP NO. 376

ADOPTED ON JANUARY 25, 1972
 BY THE BOARD OF SUPERVISORS
 OF THE COUNTY OF RIVERSIDE,
 STATE OF CALIFORNIA.



MAP NO. 377 COACHELLA VALLEY AGRICULTURAL PRESERVE NO. 72

T. 6 S - R. 7 E



ADOPTED ON JUNE 29, 1976
BY THE BOARD OF SUPERVISORS
OF THE COUNTY OF RIVERSIDE,
STATE OF CALIFORNIA.



MAP NO 177

MURRIETA HOT SPRINGS

AGRICULTURAL

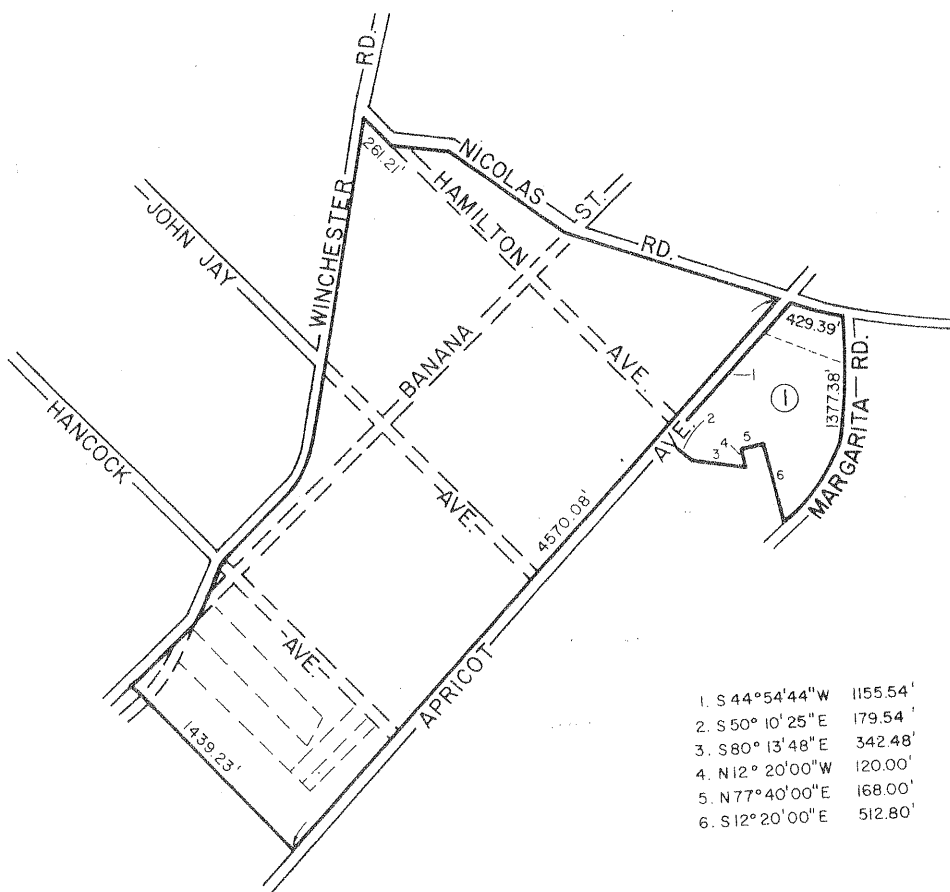
PRESERVE

NO 8

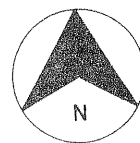
AMENDED BY MAP NO. 378

AMENDMENTS

AMENDMENT NO. 1, JUNE 29, 1976, MAP NO. 378



ADOPTED ON JANUARY 18, 1972
 BY THE BOARD OF SUPERVISORS
 OF THE COUNTY OF RIVERSIDE,
 STATE OF CALIFORNIA



MAP NO 177

MURRIETA HOT SPRINGS

AGRICULTURAL

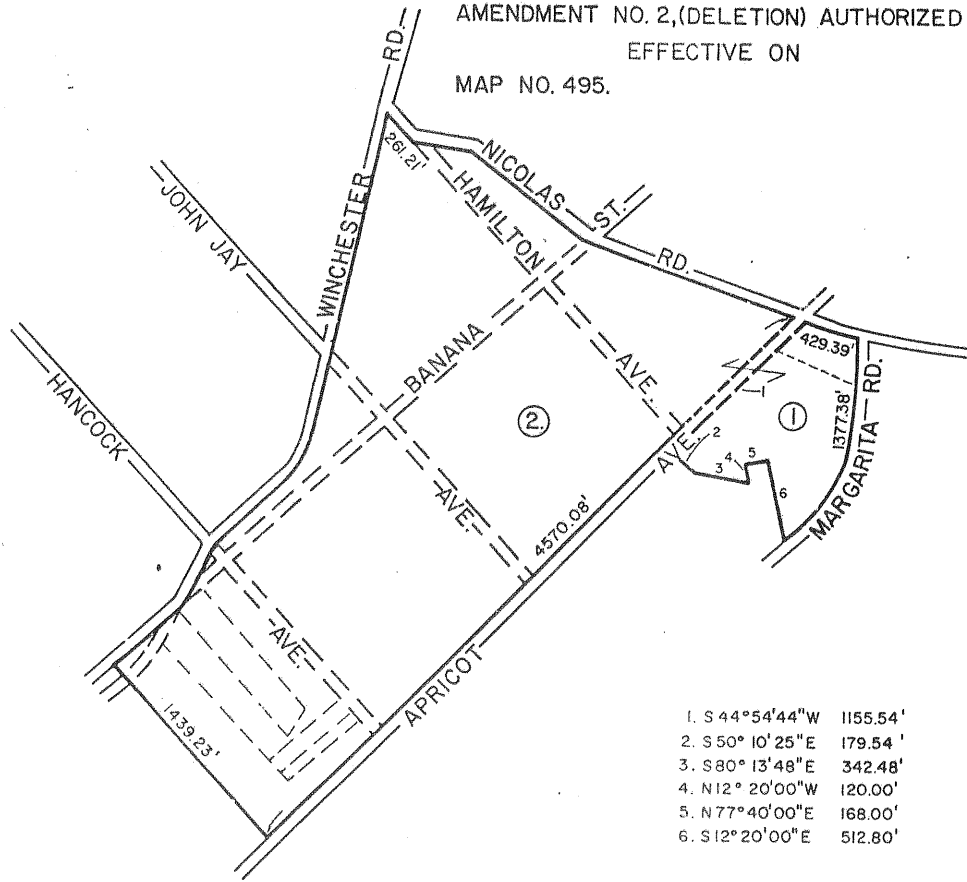
PRESERVE

NO 8

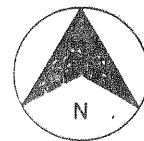
AMENDED BY MAP NO. 378, 495

AMENDMENTS

AMENDMENT NO. 1, JUNE 29, 1976 , MAP NO. 378
 AMENDMENT NO. 2, (DELETION) AUTHORIZED ON
 EFFECTIVE ON
 MAP NO. 495.



ADOPTED ON JANUARY 18, 1972
 BY THE BOARD OF SUPERVISORS
 OF THE COUNTY OF RIVERSIDE,
 STATE OF CALIFORNIA

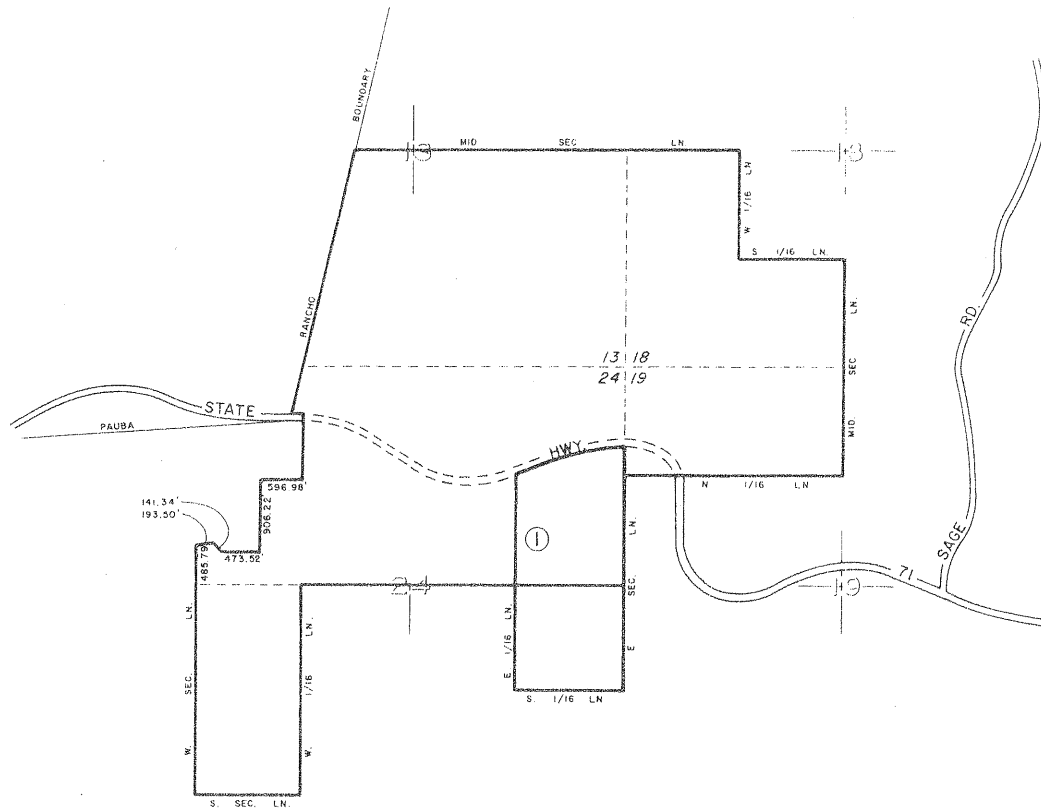


MAP NO. 237 SAGE AGRICULTURAL PRESERVE NO. 5

AMENDED BY MAP NO. 379

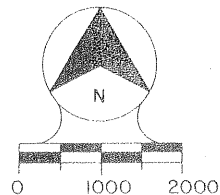
T. 8S. - R. 1W.

T. 8S. - R. 1E.



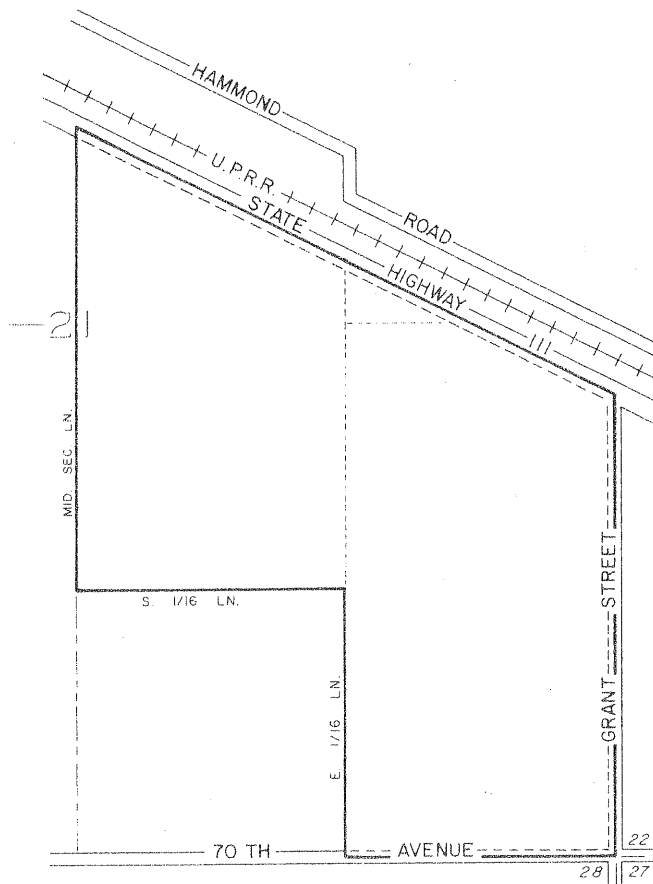
AMENDMENT NO. 1, DELETED JULY 27, 1976 , MAP NO. 379

ADOPTED ON SEPTEMBER 11, 1973
BY THE BOARD OF SUPERVISORS
OF THE COUNTY OF RIVERSIDE,
STATE OF CALIFORNIA.

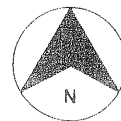


MAP NO. 380 COACHELLA VALLEY AGRICULTURAL PRESERVE NO. 73

T. 7 S - R. 9 E



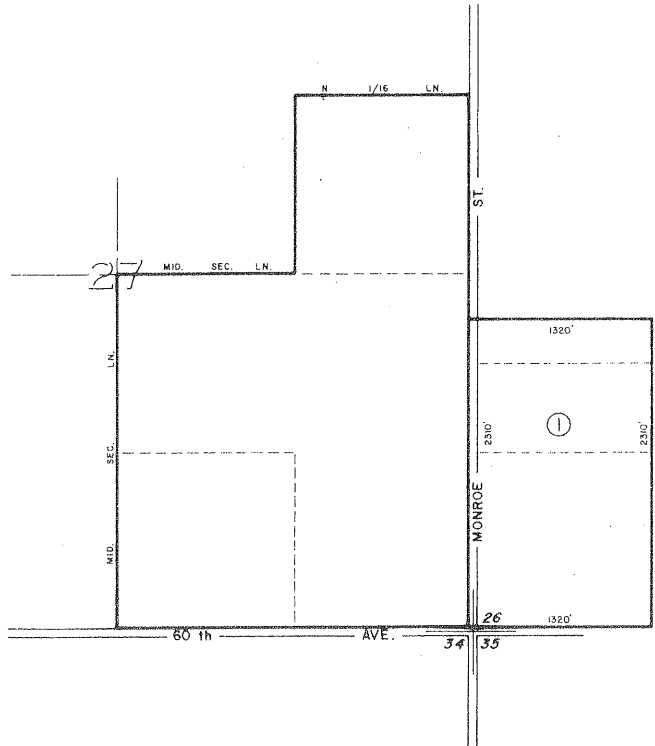
ADOPTED ON JUNE 29, 1976
BY THE BOARD OF SUPERVISORS
OF THE COUNTY OF RIVERSIDE,
STATE OF CALIFORNIA.



MAP NO. 300 COACHELLA VALLEY AGRICULTURAL PRESERVE NO. 58

AMENDED BY MAP NO. 381

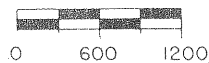
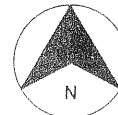
T. 6S - R. 7E



AMENDMENTS

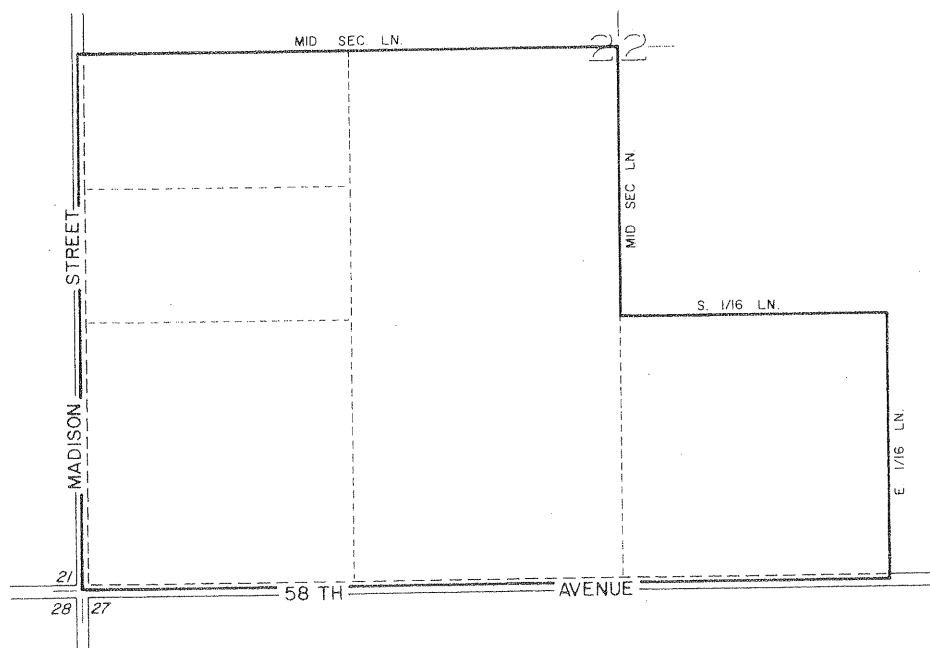
AMENDMENT NO. 1, JUNE 29, 1976, MAP NO. 381

ADOPTED ON FEBRUARY 19, 1974
BY THE BOARD OF SUPERVISORS
OF THE COUNTY OF RIVERSIDE,
STATE OF CALIFORNIA.

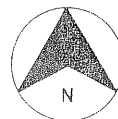


MAP NO. 382 COACHELLA VALLEY AGRICULTURAL PRESERVE NO. 74

T. 6S - R. 7E

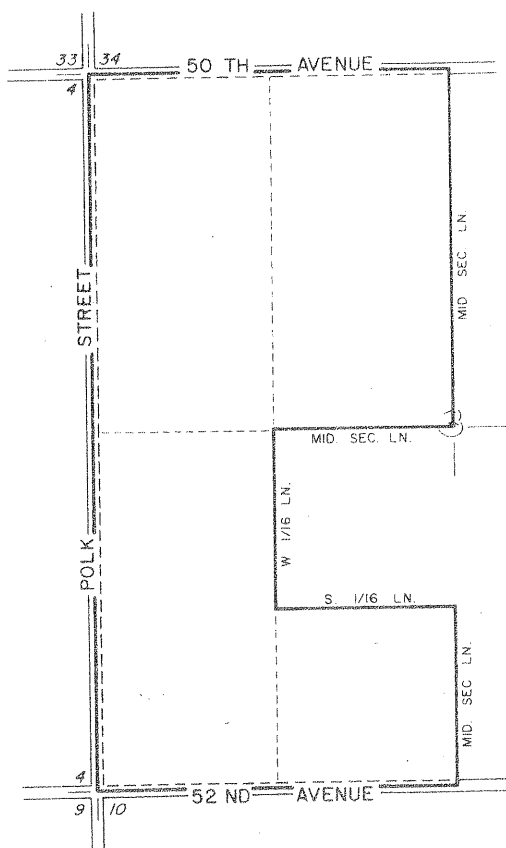


ADOPTED ON JUNE 29, 1976
BY THE BOARD OF SUPERVISORS
OF THE COUNTY OF RIVERSIDE,
STATE OF CALIFORNIA.


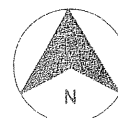


MAP NO. 383 COACHELLA VALLEY AGRICULTURAL PRESERVE NO. 75

T. 6S - R. 8E

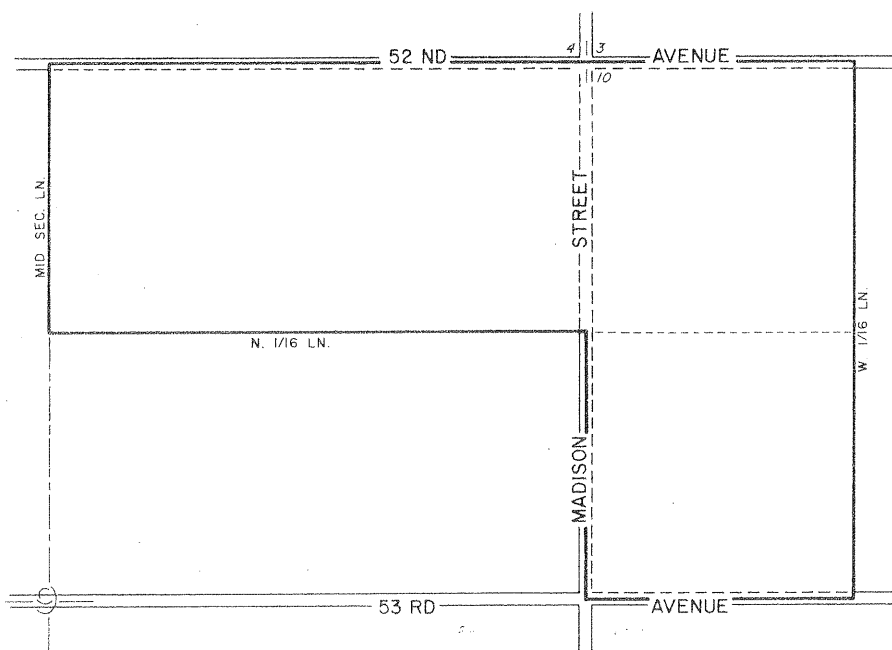


ADOPTED ON AUGUST 17, 1976
BY THE BOARD OF SUPERVISORS
OF THE COUNTY OF RIVERSIDE,
STATE OF CALIFORNIA.



MAP NO. 384
COACHELLA VALLEY
AGRICULTURAL
PRESERVE
NO. 76

T. 6S - R. 7E

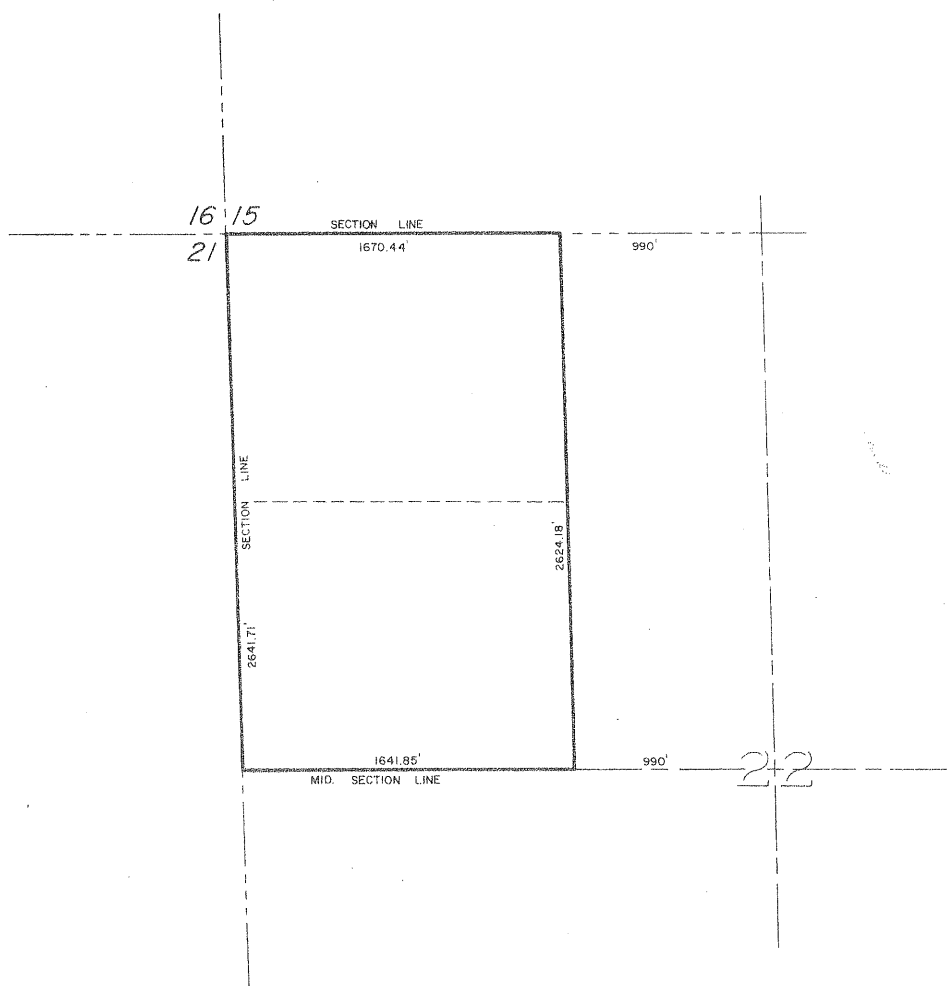


ADOPTED ON JUNE 29, 1976
BY THE BOARD OF SUPERVISORS
OF THE COUNTY OF RIVERSIDE,
STATE OF CALIFORNIA.

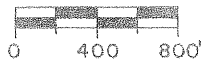


MAP NO 385 VALLE VISTA AGRICULTURAL PRESERVE NO. 5

T. 5 S - R. 1 E



ADOPTED ON AUGUST 17, 1976
BY THE BOARD OF SUPERVISORS
OF THE COUNTY OF RIVERSIDE,
STATE OF CALIFORNIA.

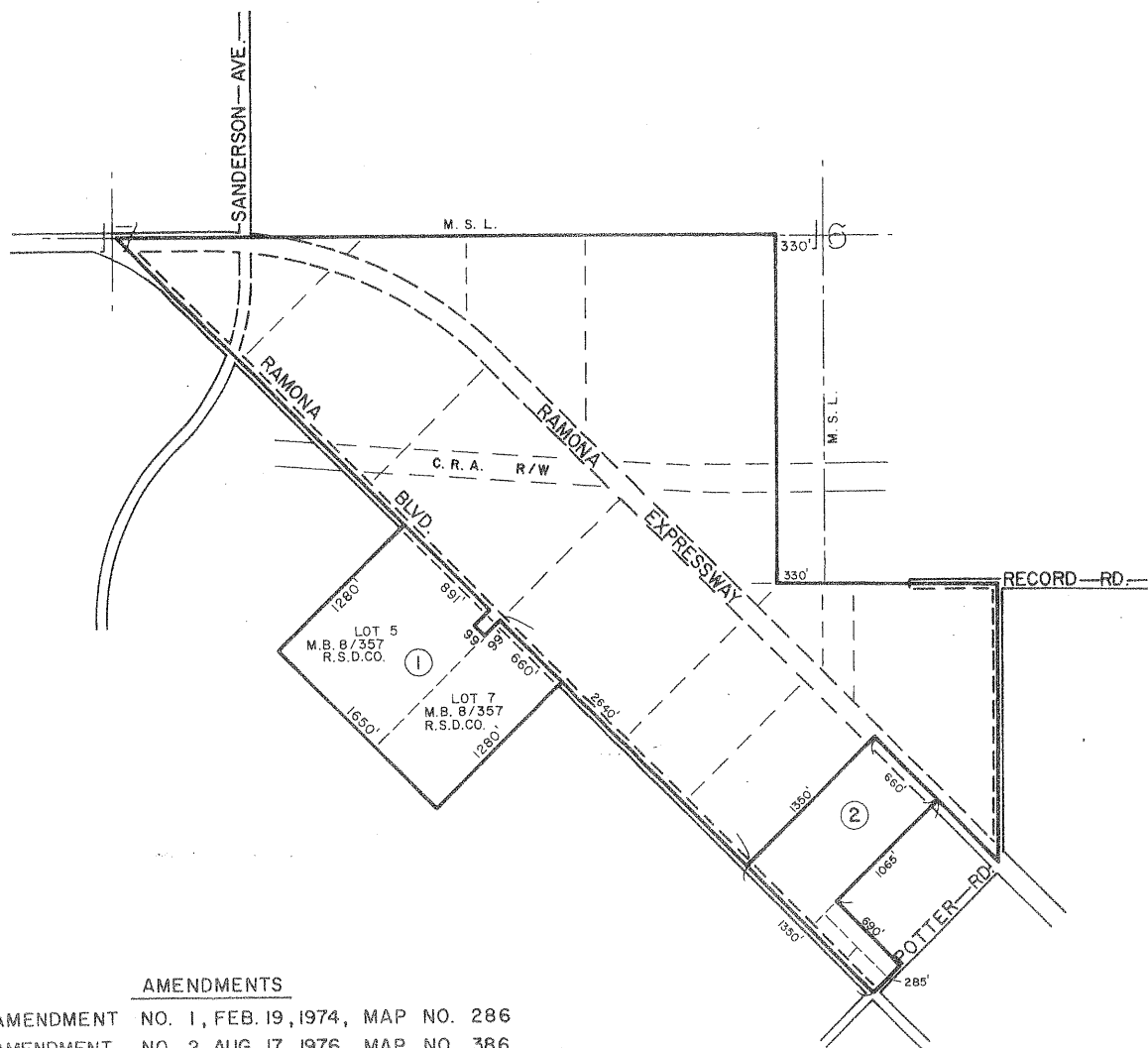


MAP NO. 207^a SAN JACINTO AGRICULTURAL PRESERVE NO. 3

CORRECTED BY MAP NO. 207^a

T. 4 S - R. 1 W

AMENDED BY MAP NO. 286,386



AMENDMENTS

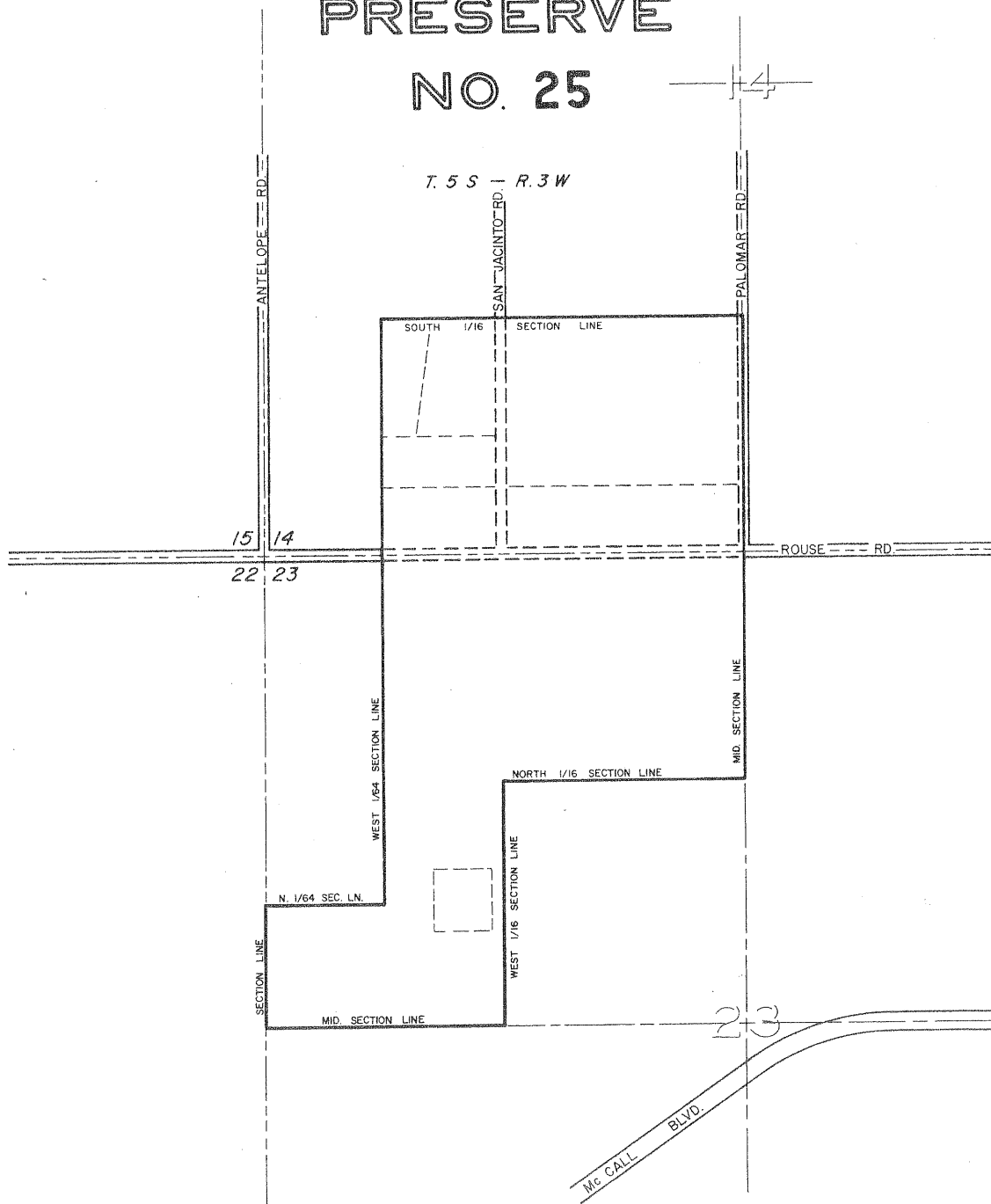
AMENDMENT NO. 1, FEB. 19, 1974, MAP NO. 286

AMENDMENT NO. 2, AUG. 17, 1976, MAP NO. 386

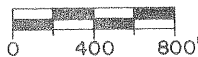
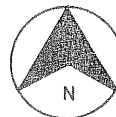
ADOPTED ON MARCH 14, 1972
BY THE BOARD OF SUPERVISORS
OF THE COUNTY OF RIVERSIDE,
STATE OF CALIFORNIA.



MAP NO. 387 WINCHESTER AGRICULTURAL PRESERVE NO. 25



ADOPTED ON AUGUST 17, 1976
 BY THE BOARD OF SUPERVISORS
 OF THE COUNTY OF RIVERSIDE,
 STATE OF CALIFORNIA.



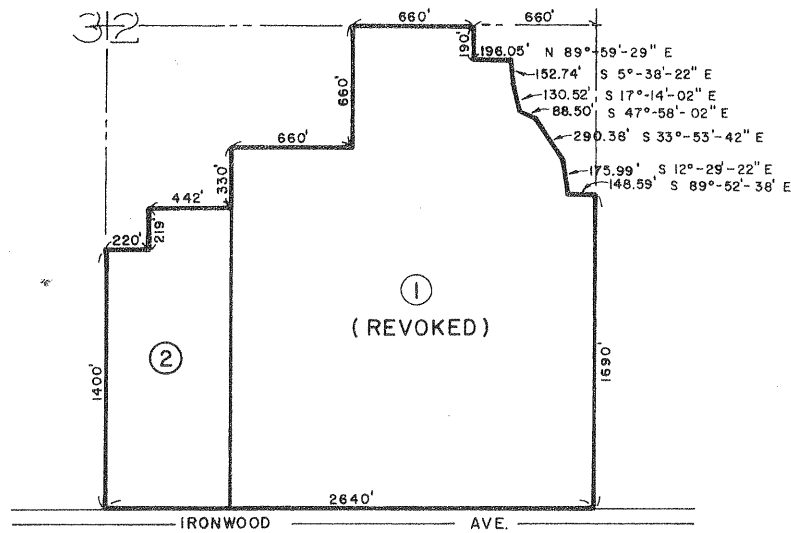
EDGEMONT - SUNNYMEAD AGRICULTURAL PRESERVE

NO. 2

MAP NO. 51

AMENDED BY MAP NO. 388

T 2 S - R 3 W



AMENDMENT NO. 1 (DELETION) AUTHORIZED ON AUG. 29, 1972
 (REVOKED ON FEB. 28, 1973) MAP NO. 222
 AMENDMENT NO. 2 (DELETION) AUTHORIZED ON OCT. 19, 1976
 (EFFECTIVE ON DEC. 29, 1976, MAP NO. 388)

ADOPTED ON FEBRUARY 9, 1970
 BY THE BOARD OF SUPERVISORS
 OF THE COUNTY OF RIVERSIDE,
 STATE OF CALIFORNIA

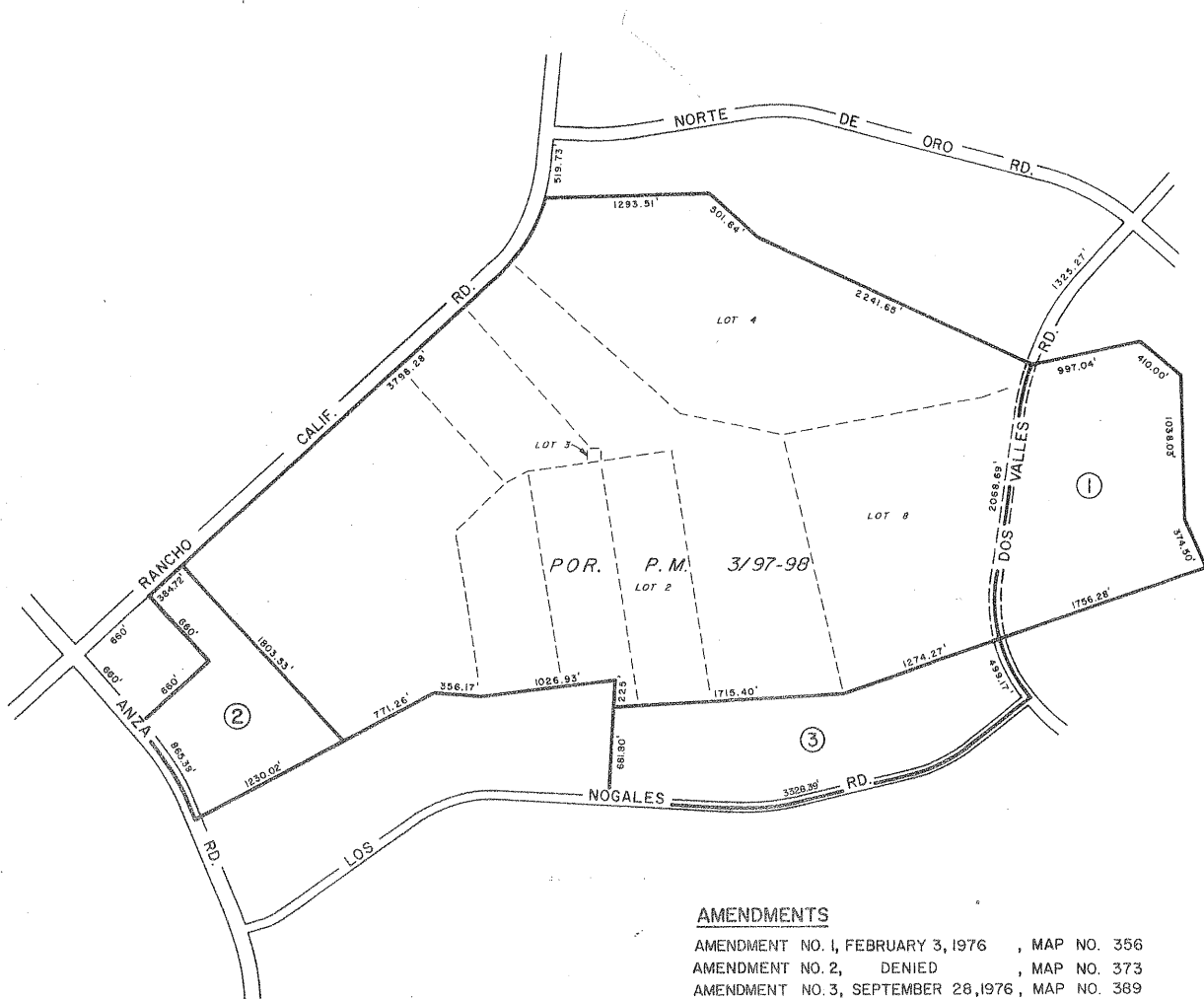


SCALE IN FEET

MAP NO. 321 RANCHO CALIFORNIA AGRICULTURAL PRESERVE NO. II

AMENDED BY MAP NO. 356, 373, 389

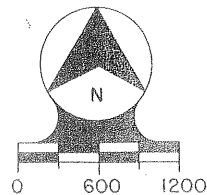
PAUBA RANCHO



AMENDMENTS

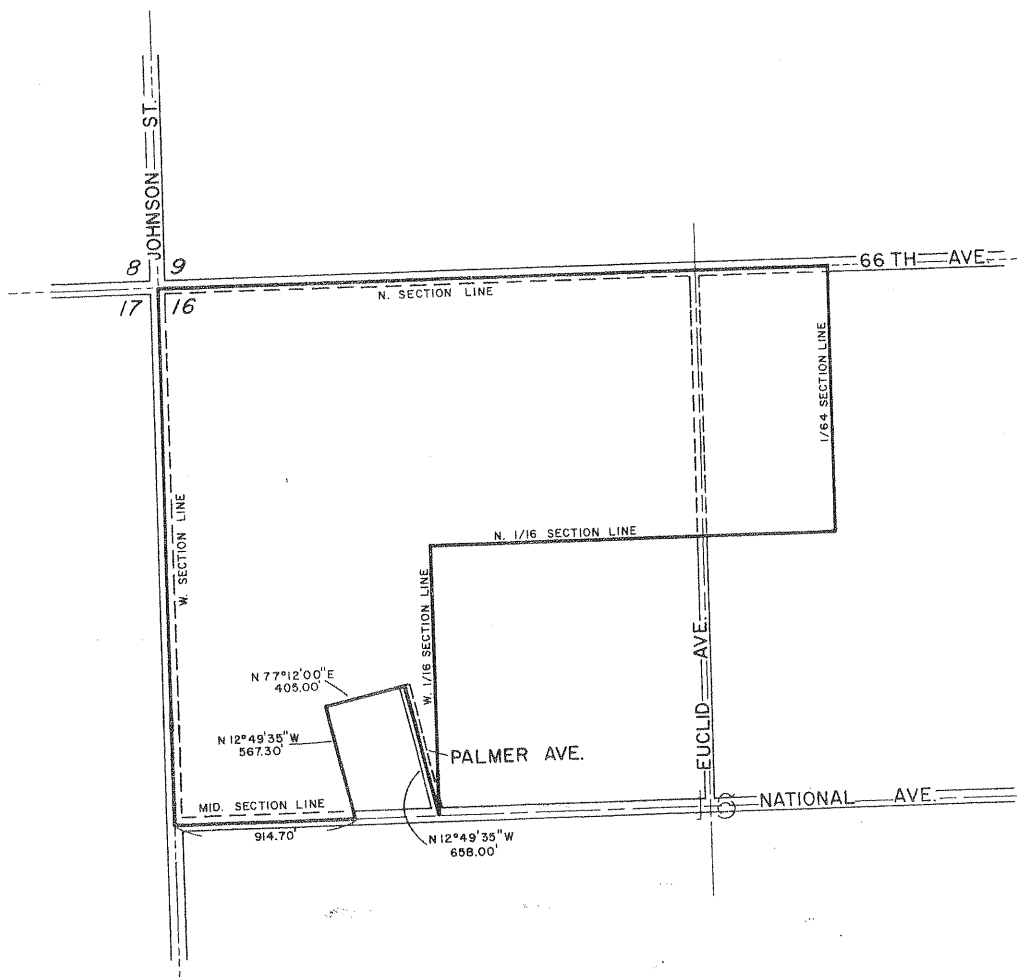
AMENDMENT NO. 1, FEBRUARY 3, 1976 , MAP NO. 356
 AMENDMENT NO. 2, DENIED , MAP NO. 373
 AMENDMENT NO. 3, SEPTEMBER 28, 1976, MAP NO. 389

ADOPTED ON FEBRUARY 4, 1975
 BY THE BOARD OF SUPERVISORS
 OF THE COUNTY OF RIVERSIDE,
 STATE OF CALIFORNIA.

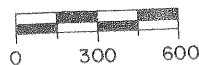
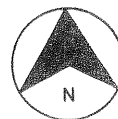


MAP NO. 390 COACHELLA VALLEY AGRICULTURAL PRESERVE NO. 77

T. 7 S. - R. 9 E.

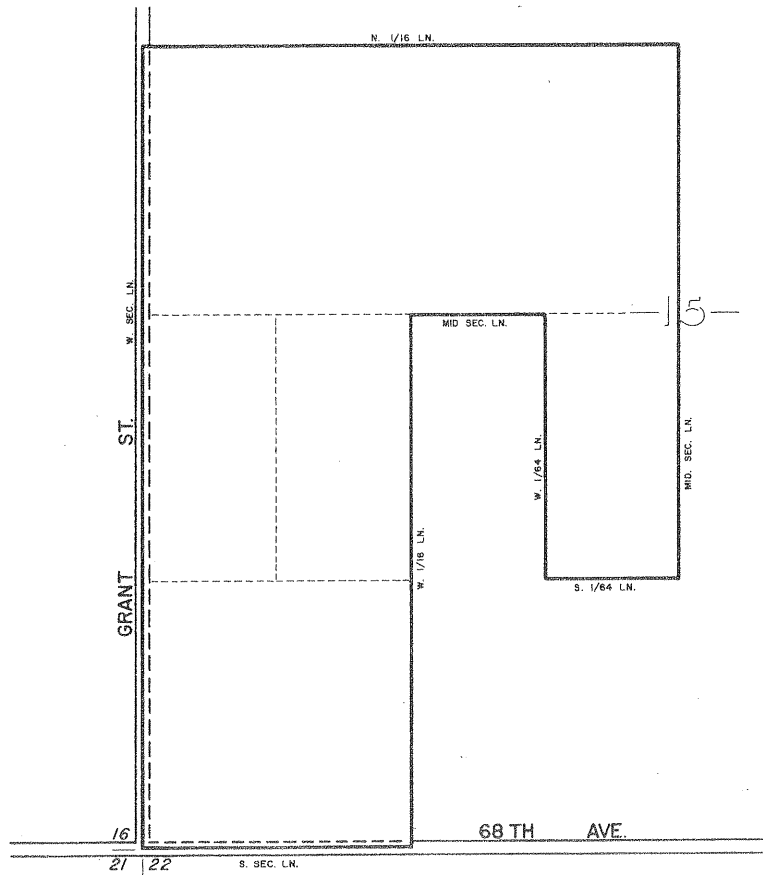


ADOPTED ON SEPTEMBER 28, 1976
BY THE BOARD OF SUPERVISORS
OF THE COUNTY OF RIVERSIDE,
STATE OF CALIFORNIA.

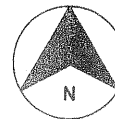


MAP NO. 391 COACHELLA VALLEY AGRICULTURAL PRESERVE NO. 78

T. 7S - R. 9E



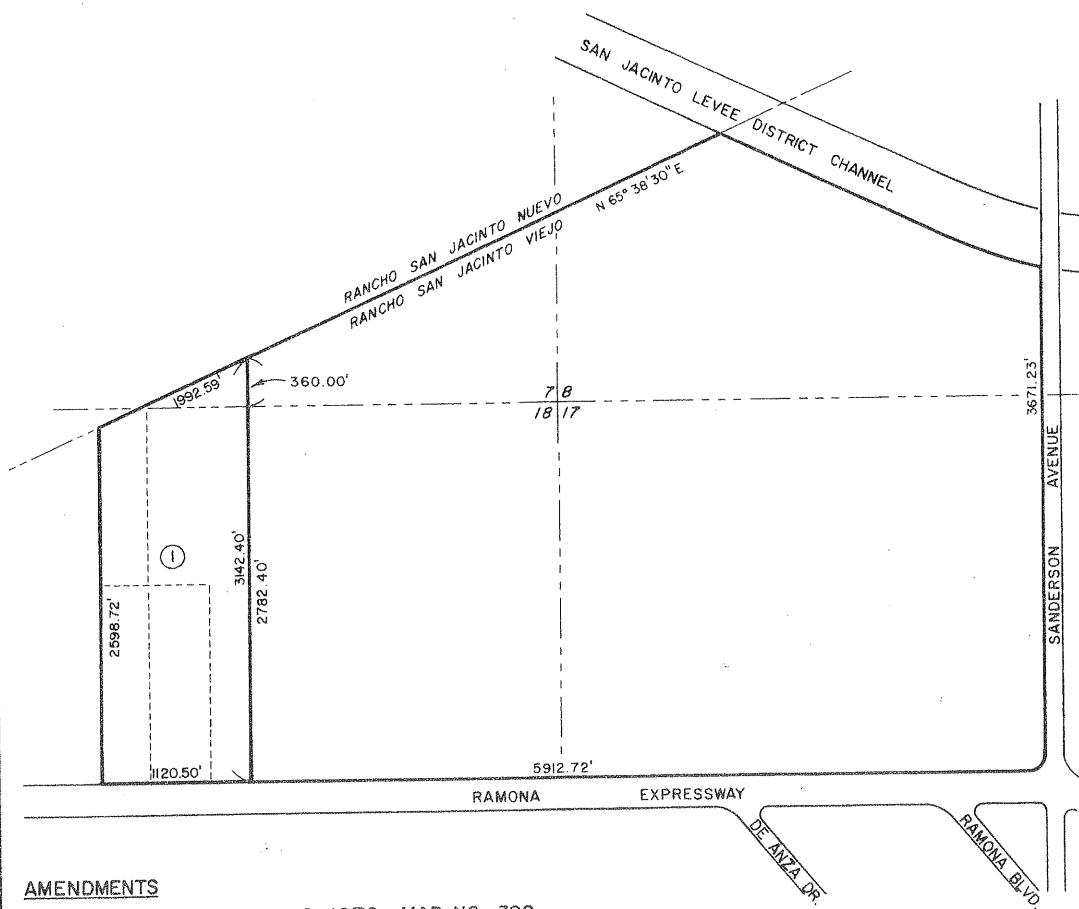
ADOPTED ON SEPTEMBER 28, 1976
BY THE BOARD OF SUPERVISORS
OF THE COUNTY OF RIVERSIDE,
STATE OF CALIFORNIA.



MAP NO. 336 SAN JACINTO AGRICULTURAL PRESERVE NO. 7

AMENDED BY MAP NO. 392

T. 4 S - R. 1 W



AMENDMENTS

AMENDMENT NO. 1, NOV. 9, 1976, MAP NO. 392

ADOPTED ON AUGUST 19, 1975
BY THE BOARD OF SUPERVISORS
OF THE COUNTY OF RIVERSIDE,
STATE OF CALIFORNIA.



MIRA LOMA AGRICULTURAL PRESERVE

NO. 2

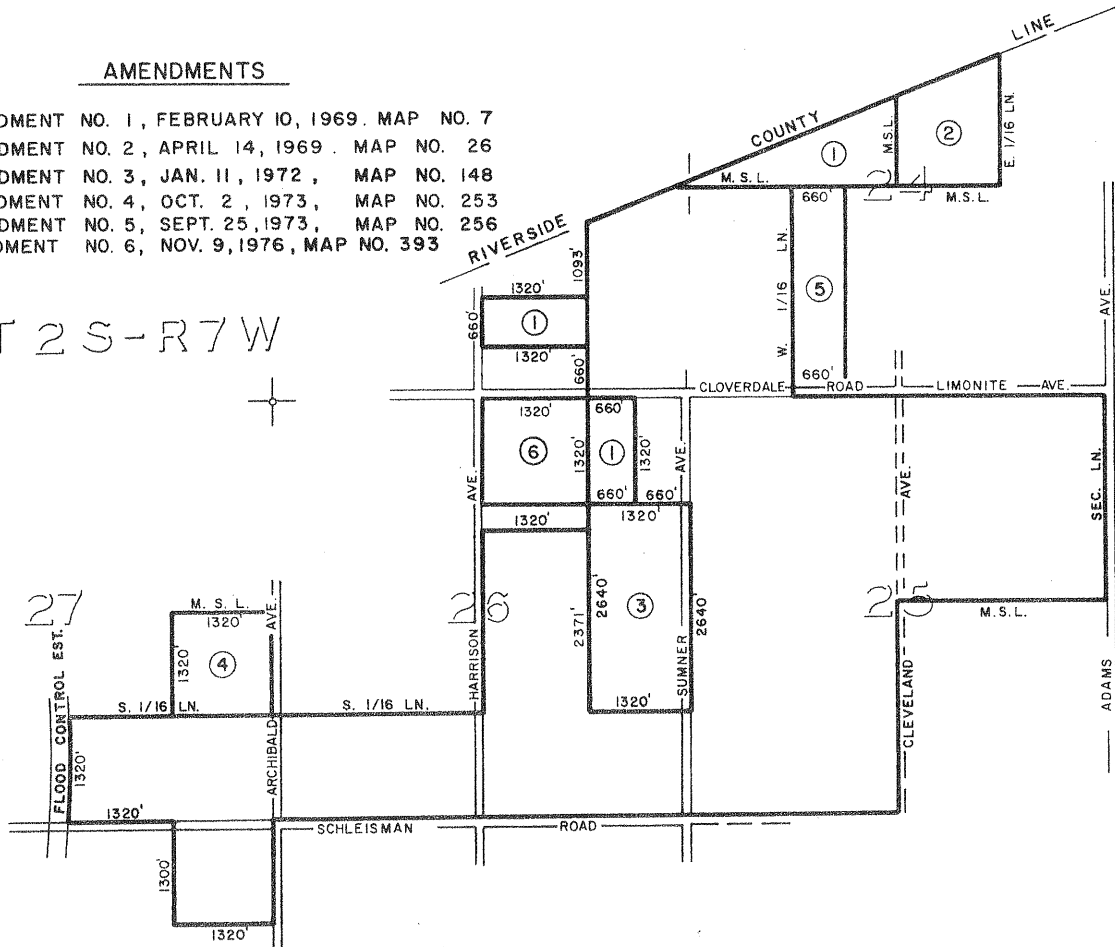
MAP NO. 3

AMENDED BY MAPS 7, 26, 148, 253, 256, 393

AMENDMENTS

- AMENDMENT NO. 1, FEBRUARY 10, 1969. MAP NO. 7
- AMENDMENT NO. 2, APRIL 14, 1969. MAP NO. 26
- AMENDMENT NO. 3, JAN. 11, 1972, MAP NO. 148
- AMENDMENT NO. 4, OCT. 2, 1973, MAP NO. 253
- AMENDMENT NO. 5, SEPT. 25, 1973, MAP NO. 256
- AMENDMENT NO. 6, NOV. 9, 1976, MAP NO. 393

T 2 S - R 7 W



27

22

21

34

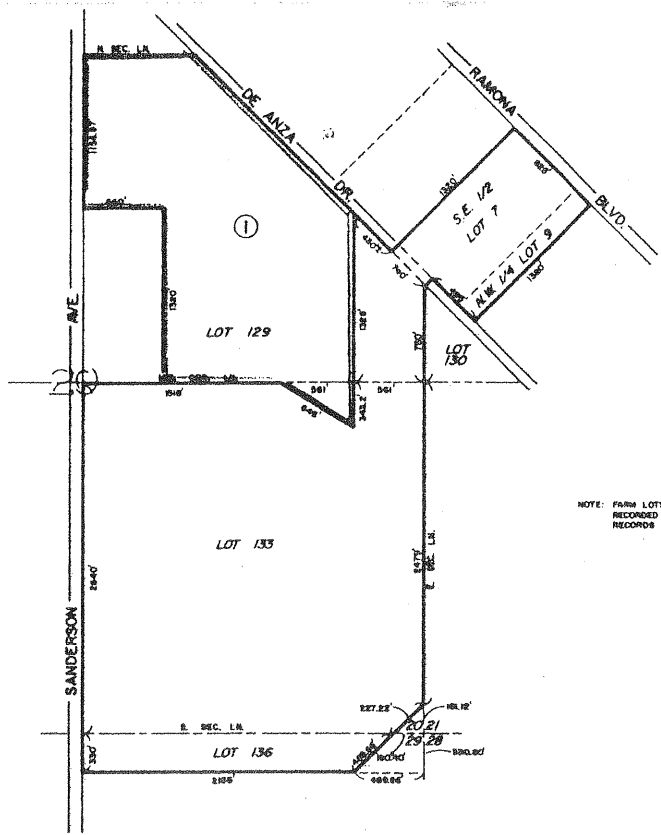
ADOPTED ON FEBRUARY 5, 1968
 BY THE BOARD OF SUPERVISORS
 OF THE COUNTY OF RIVERSIDE,
 STATE OF CALIFORNIA



SCALE IN FEET

MAP NO. 105 SAN JACINTO AGRICULTURAL PRESERVE NO. 1

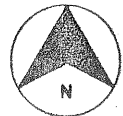
AMENDED BY MAP NO. 394
T. 4S - R. 1W



NOTE: FROM LOTS 7, 8, 129, 130, 133 & 136
RECORDED IN BOOK 6, PAGE 387 OF MAPS,
RECORDS OF SAN DIEGO COUNTY.

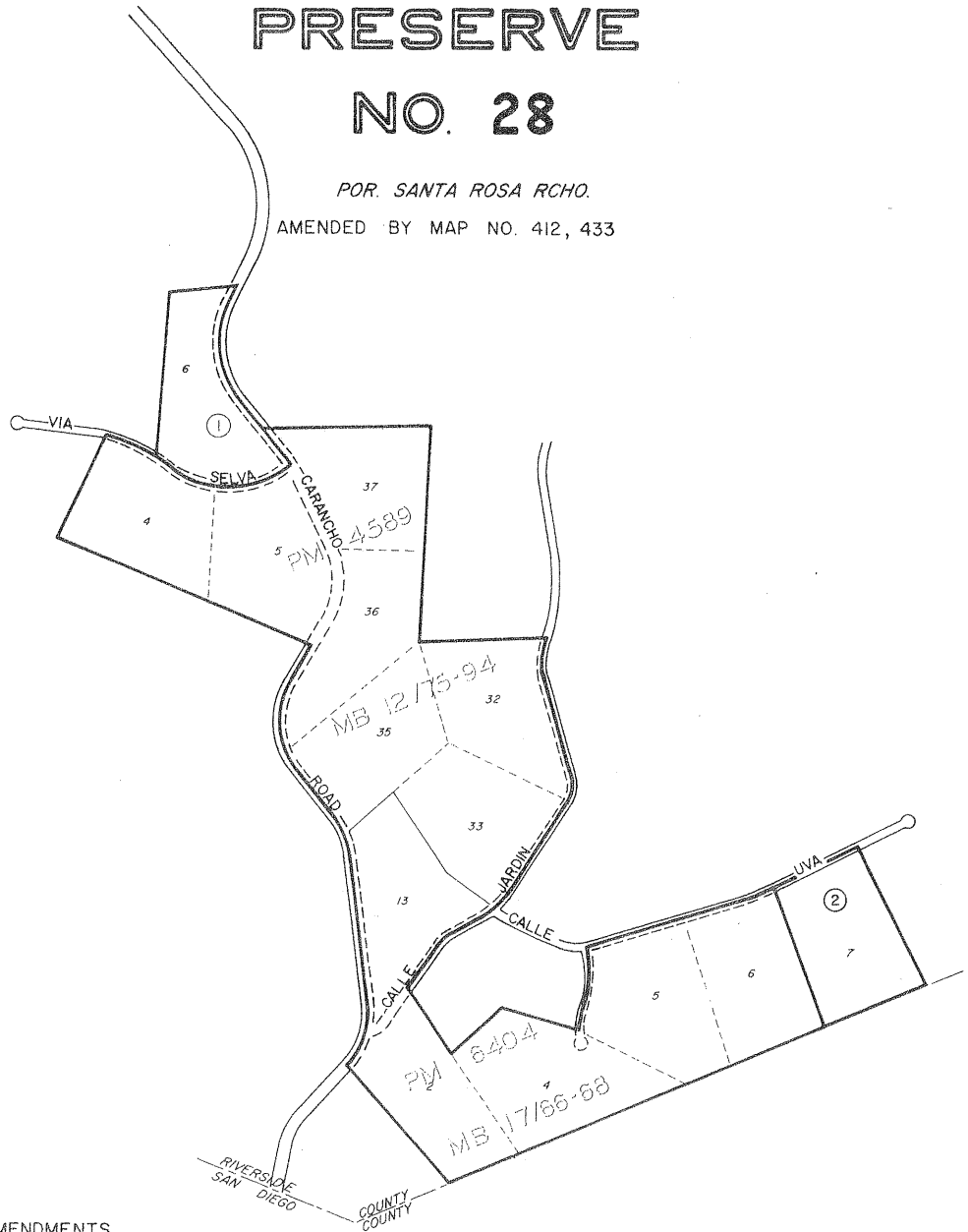
AMENDMENTS
AMENDMENT NO. 1, FEB. 15, 1977 , MAP NO. 394

ADOPTED ON JUNE 22, 1970
BY THE BOARD OF SUPERVISORS
OF THE COUNTY OF RIVERSIDE,
STATE OF CALIFORNIA.



MAP NO. 395 RANCHO CALIFORNIA AGRICULTURAL PRESERVE NO. 28

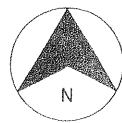
POR. SANTA ROSA RCHO.
AMENDED BY MAP NO. 412, 433



AMENDMENTS

AMENDMENT NO. 1, ,MAP NO. 412
AMENDMENT NO. 2, ,MAP NO. 433

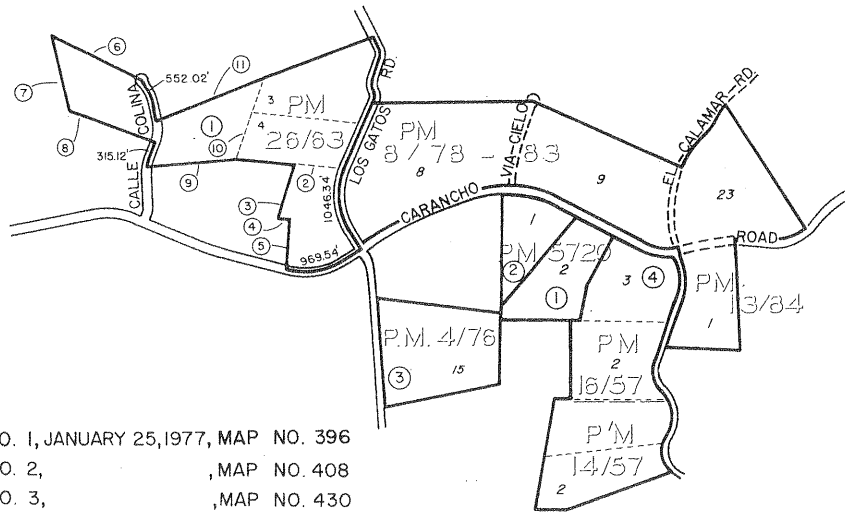
ADOPTED ON JANUARY 18, 1977
BY THE BOARD OF SUPERVISORS
OF THE COUNTY OF RIVERSIDE,
STATE OF CALIFORNIA.



MAP NO. 355 RANCHO CALIFORNIA AGRICULTURAL PRESERVE NO. 19

SANTA ROSA RANCHO
POR. P.M. 8/78-83, P.M. 13/84
POR. P.M. 5720, P.M. 14/57, P.M. 16/57
AMENDED BY MAP NO. 396, 408, 430, 436

- 2. N 83°54'23" W 619.88'
- 3. S 19°06'30" W 677.98'
- 4. S 85°36'24" E 160.00'
- 5. S 03°55'24" W 621.92'
- 6. N 63°21'04" W 1246.69'
- 7. S 13°22'12" E 956.94'
- 8. S 69°21'22" E 1129.27'
- 9. N 85°50'09" E 1139.26'
- 10. N 18°34'39" E 1066.03'
- 11. S 68°20'13" W 1455.23'



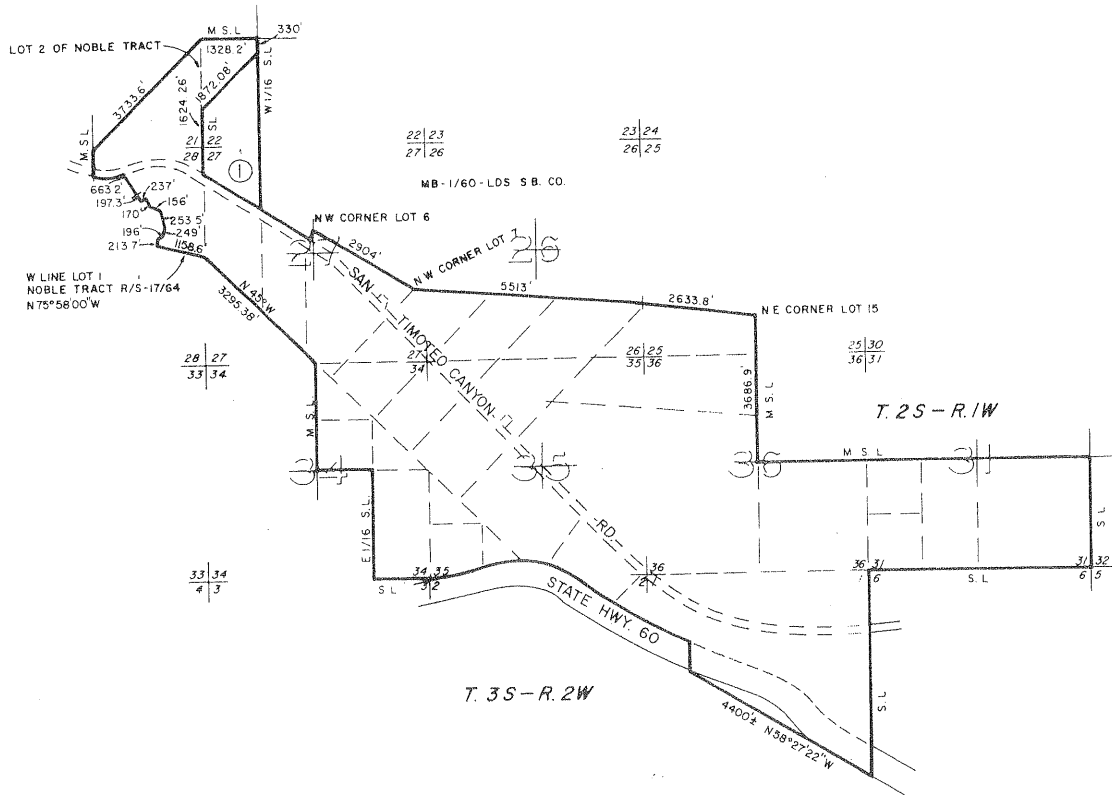
AMENDMENT NO. 1, JANUARY 25, 1977, MAP NO. 396
 AMENDMENT NO. 2, , MAP NO. 408
 AMENDMENT NO. 3, , MAP NO. 430
 AMENDMENT NO. 4, , MAP NO. 436

ADOPTED ON FEBRUARY 3, 1976
 BY THE BOARD OF SUPERVISORS
 OF THE COUNTY OF RIVERSIDE,
 STATE OF CALIFORNIA.



MAP NO. 397 SAN GORGONIO PASS AGRICULTURAL PRESERVE NO. 7

T. 2S - R. 2W
AMENDED BY MAP NO. 424



AMENDMENTS

AMENDMENT NO. 1,

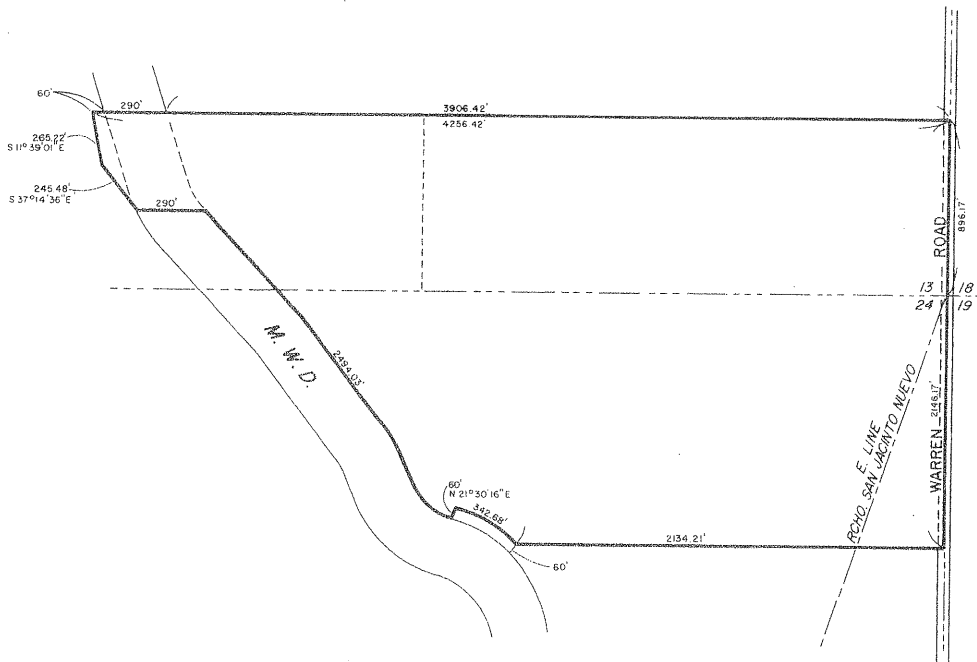
MAP NO. 424

ADOPTED ON JANUARY 18, 1977
BY THE BOARD OF SUPERVISORS
OF THE COUNTY OF RIVERSIDE,
STATE OF CALIFORNIA.

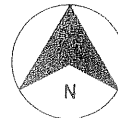


MAP NO. 398 SAN JACINTO AGRICULTURAL PRESERVE NO. 10

T. 4S - R. 2W



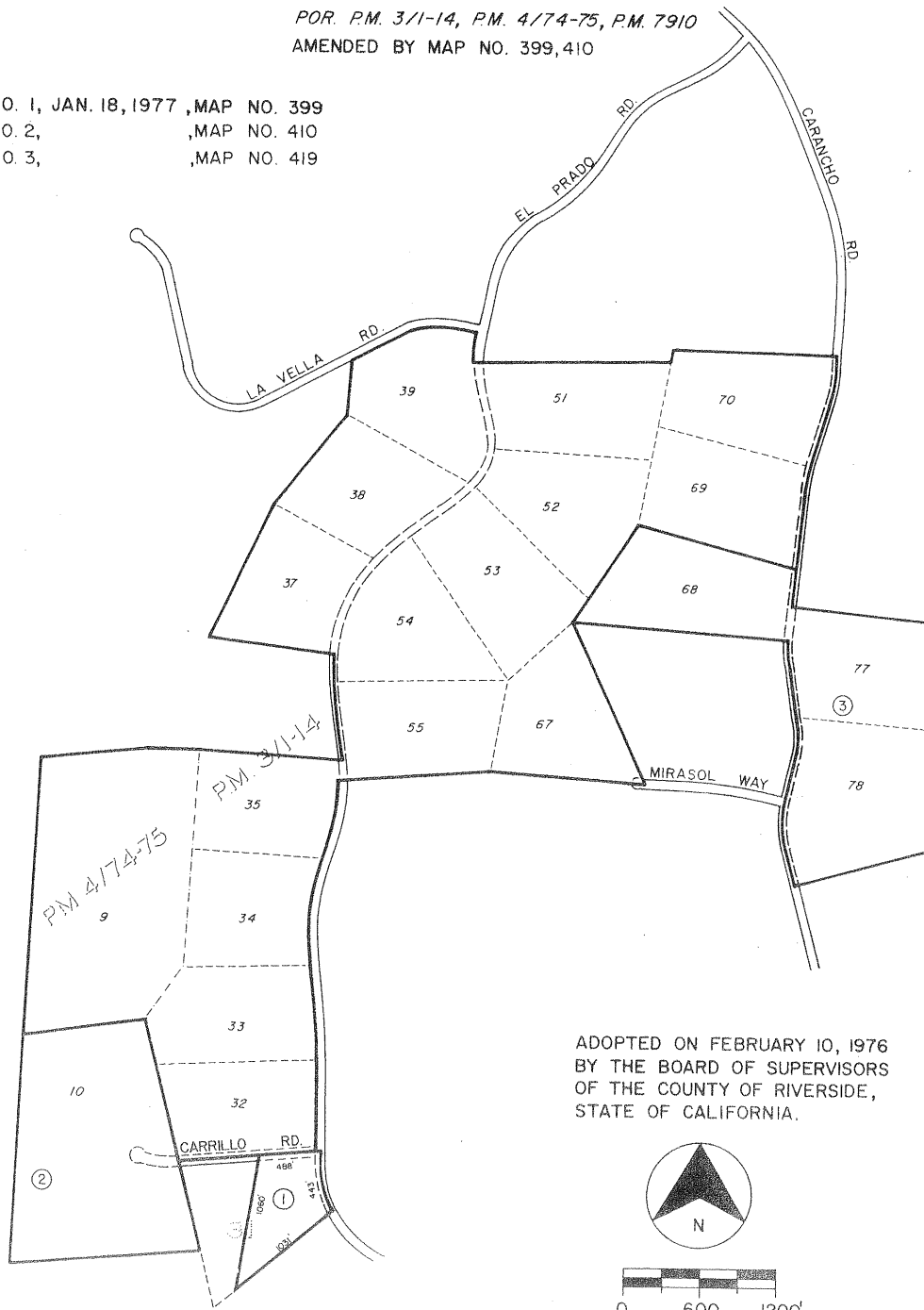
ADOPTED ON AUGUST 2, 1977
BY THE BOARD OF SUPERVISORS
OF THE COUNTY OF RIVERSIDE,
STATE OF CALIFORNIA.



MAP NO. 366 RANCHO CALIFORNIA AGRICULTURAL PRESERVE NO. 23

SANTA ROSA RANCHO
POR. P.M. 3/1-14, P.M. 4/74-75, P.M. 7910
AMENDED BY MAP NO. 399, 410

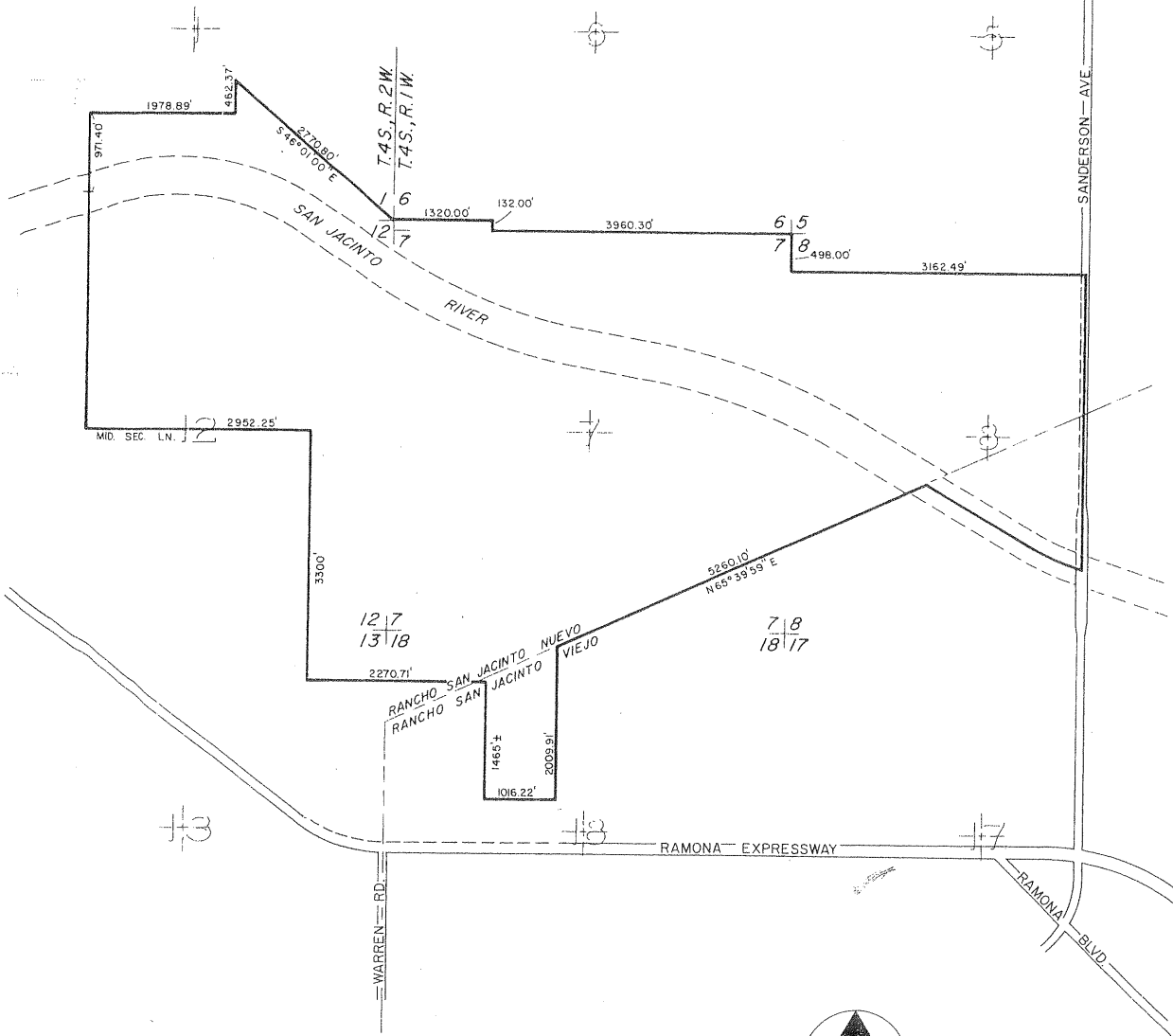
AMENDMENT NO. 1, JAN. 18, 1977, MAP NO. 399
AMENDMENT NO. 2, ,MAP NO. 410
AMENDMENT NO. 3, ,MAP NO. 419



ADOPTED ON FEBRUARY 10, 1976
BY THE BOARD OF SUPERVISORS
OF THE COUNTY OF RIVERSIDE,
STATE OF CALIFORNIA.

MAP NO. 400 SAN JACINTO AGRICULTURAL PRESERVE NO. II

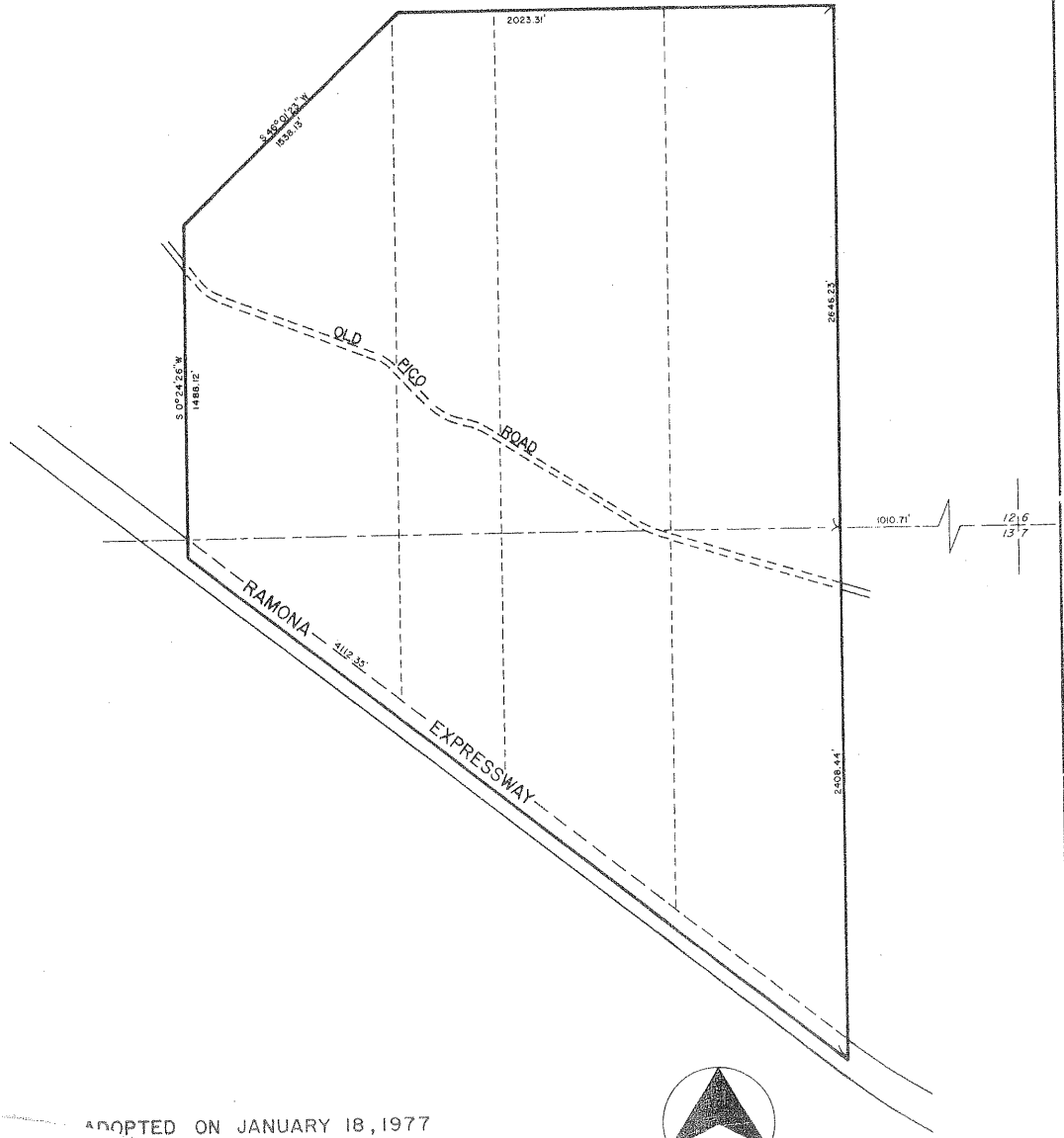
RANCHO SAN JACINTO NUEVO
RANCHO SAN JACINTO VIEJO
T. 4 S., R. 1 W.
T. 4 S., R. 2 W.



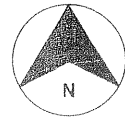
ADOPTED ON FEBRUARY 15, 1977
BY THE BOARD OF SUPERVISORS
OF THE COUNTY OF RIVERSIDE,
STATE OF CALIFORNIA.

MAP NO. 401 SAN JACINTO AGRICULTURAL PRESERVE NO. 12

T 4S - R 2W
POR. RCHO. SAN JACINTO NUEVO



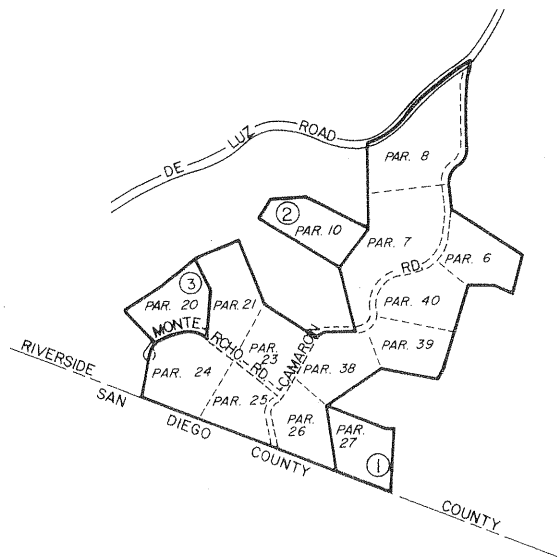
ADOPTED ON JANUARY 18, 1977
 BOARD OF SUPERVISORS
 OF RIVERSIDE,
 CALIFORNIA.
 COU.



MAP NO. 343 RANCHO CALIFORNIA AGRICULTURAL PRESERVE NO. 16

SANTA ROSA RANCHO
POR. P.M. 6/58-72

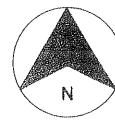
AMENDED BY MAP NO. 362, 402, 437



AMENDMENTS

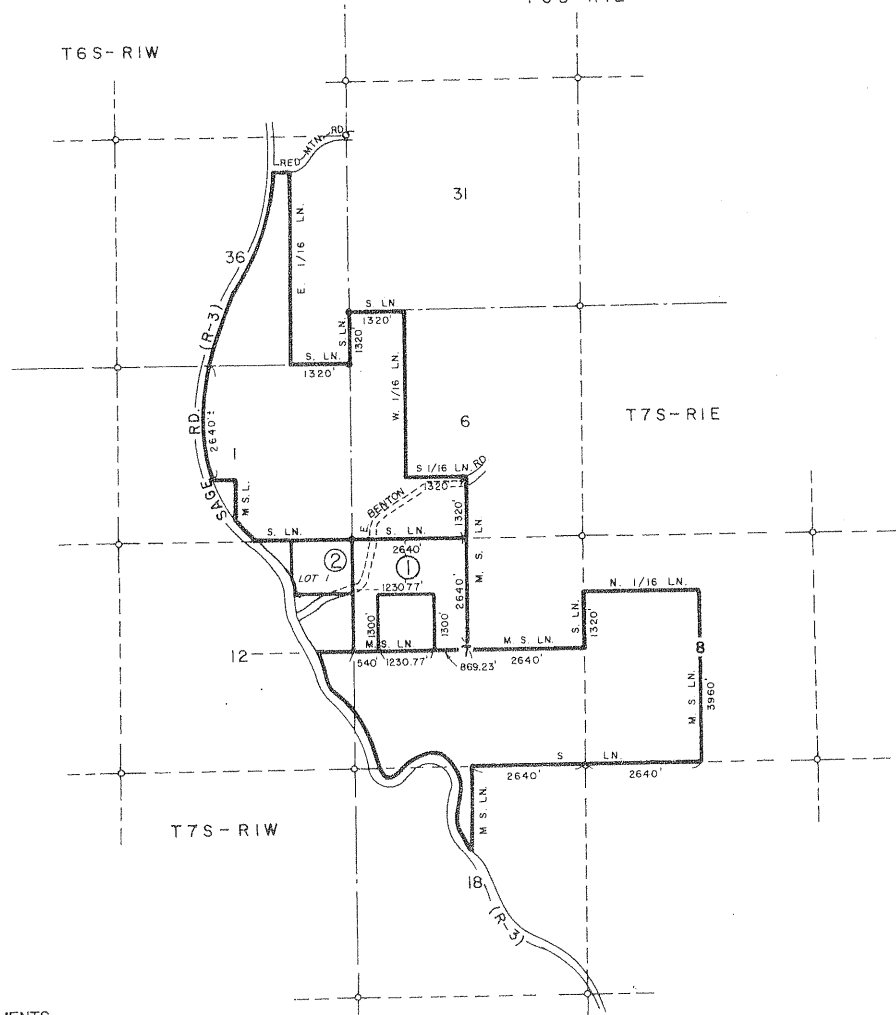
- AMENDMENT NO. 1, FEB. 10, 1976 , MAP NO. 362
- AMENDMENT NO. 2, FEB. 15, 1977 , MAP NO. 402
- AMENDMENT NO. 3, FEB. 15, 1977 , MAP NO. 437

ADOPTED ON NOVEMBER 10, 1975
BY THE BOARD OF SUPERVISORS
OF THE COUNTY OF RIVERSIDE,
STATE OF CALIFORNIA.



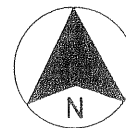
MAP NO 86 SAGE AGRICULTURAL PRESERVE NO. 4

AMENDED BY MAP NO. 403, 434
T6S-R1E



AMENDMENTS
 AMENDMENT NO. 1, FEB. 15, 1977 , MAP NO. 403
 AMENDMENT NO. 2, FEB. 15, 1977 , MAP NO. 434

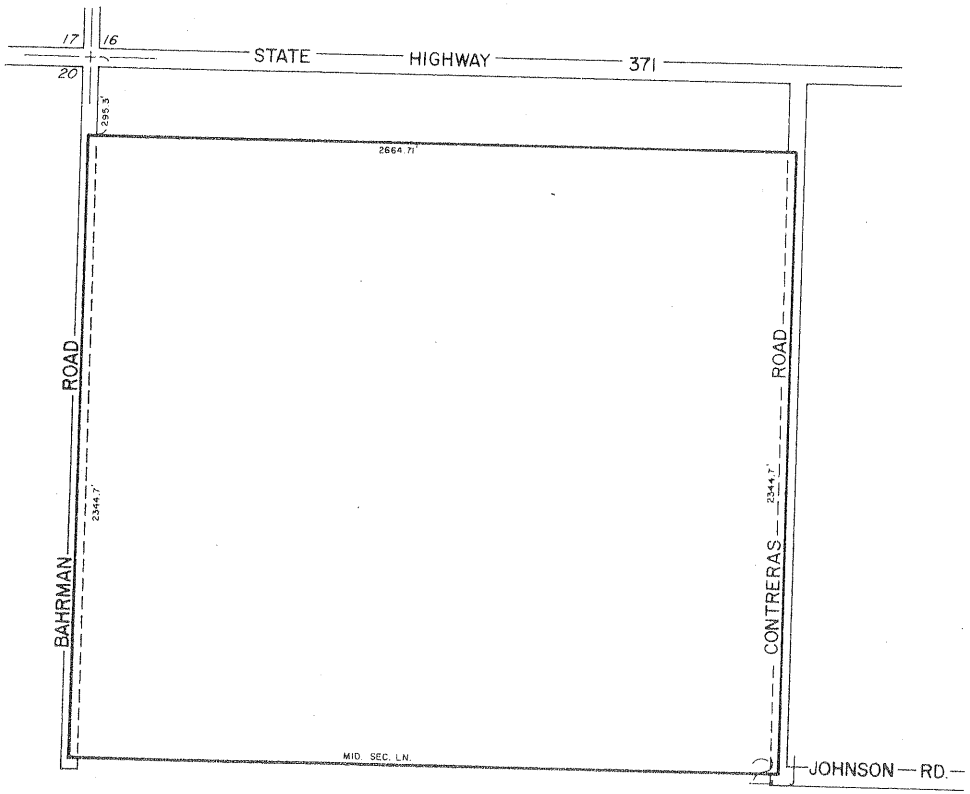
ADOPTED ON FEBRUARY 24, 1970
 BY THE BOARD OF SUPERVISORS
 OF THE COUNTY OF RIVERSIDE,
 STATE OF CALIFORNIA



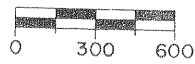
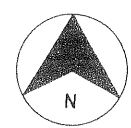
SCALE IN FEET

MAP NO. 404
 ANZA
 AGRICULTURAL
 PRESERVE
 NO. 4

T. 7S - R. 3E

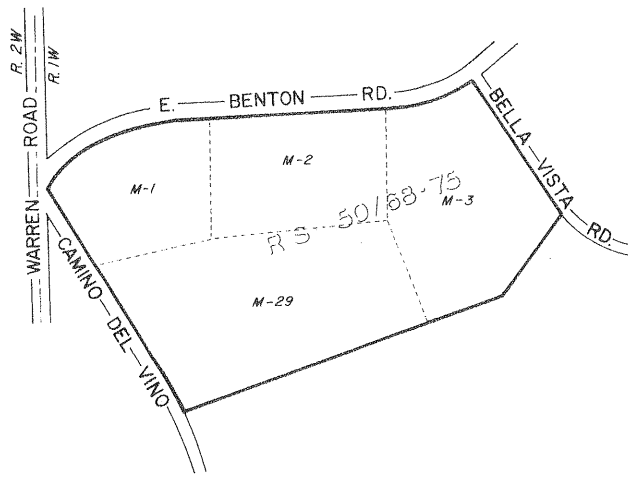


ADOPTED ON FEBRUARY 15, 1977
 BY THE BOARD OF SUPERVISORS
 OF THE COUNTY OF RIVERSIDE,
 STATE OF CALIFORNIA.

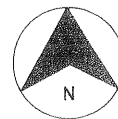


MAP NO. 405 RANCHO CALIFORNIA AGRICULTURAL PRESERVE NO. 29

POR. RANCHO PAUBA
T. 7S - R. 1W



ADOPTED ON FEBRUARY 15, 1977
BY THE BOARD OF SUPERVISORS
OF THE COUNTY OF RIVERSIDE,
STATE OF CALIFORNIA.

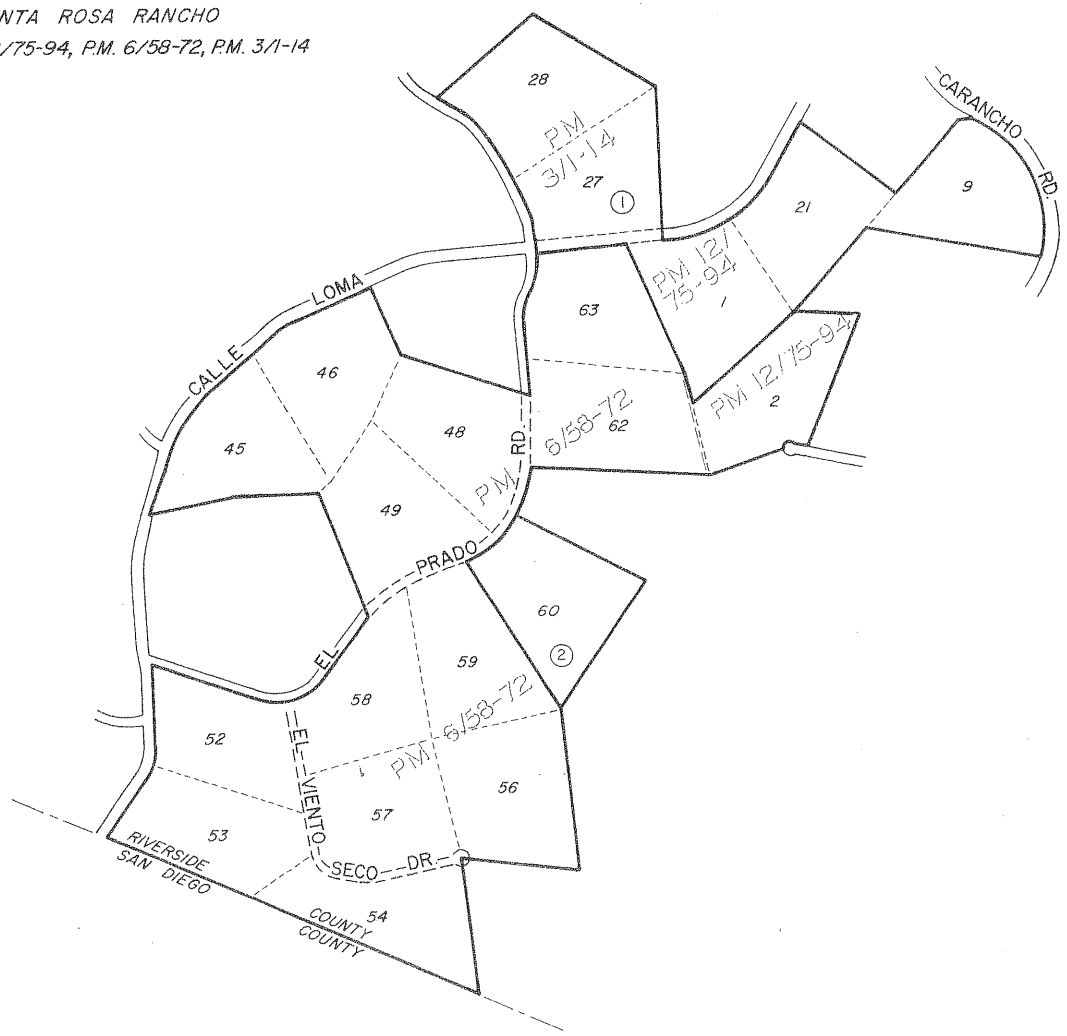


MAP NO. 372 RANCHO CALIFORNIA AGRICULTURAL PRESERVE

NO. 27

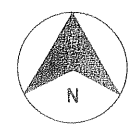
AMENDED BY MAP NO. 406,431

SANTA ROSA RANCHO
POR P.M. 12/75-94, P.M. 6/58-72, P.M. 3/1-14



AMENDMENTS
 AMENDMENT NO. 1, FEB. 28, 1978 , MAP NO. 406
 AMENDMENT NO. 2, FEB. 15, 1977 , MAP NO. 431

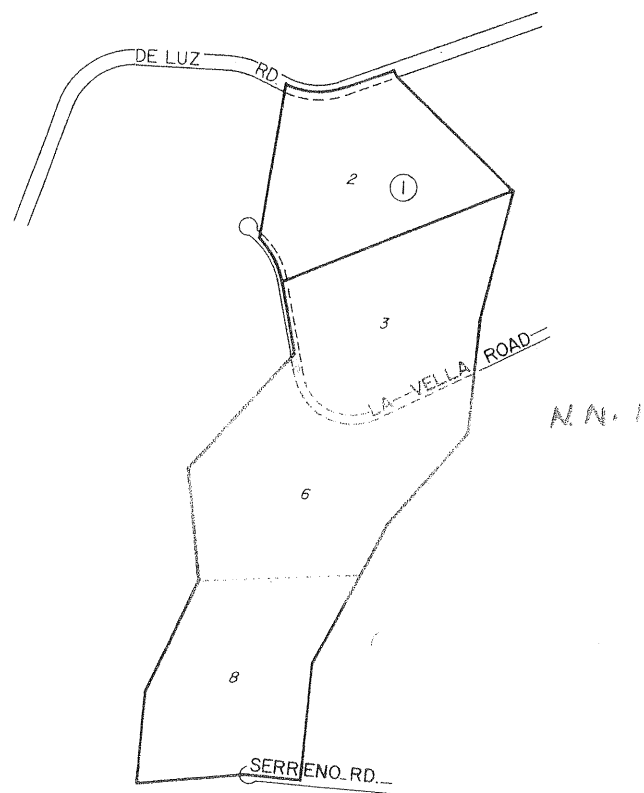
ADOPTED ON FEBRUARY 10, 1976
 BY THE BOARD OF SUPERVISORS
 OF THE COUNTY OF RIVERSIDE,
 STATE OF CALIFORNIA.



MAP NO. 369 RANCHO CALIFORNIA AGRICULTURAL PRESERVE NO. 26

SANTA ROSA RANCHO
POR. P.M. 4/74-75

AMENDED BY MAP NO. 407



AMENDMENTS

AMENDMENT NO. 1, FEB. 15, 1977, MAP NO. 407

ADOPTED ON FEBRUARY 10, 1976
BY THE BOARD OF SUPERVISORS
OF THE COUNTY OF RIVERSIDE,
STATE OF CALIFORNIA.



MAP NO. 408
RANCHO CALIFORNIA
NO. 19
AMEND. NO. 2

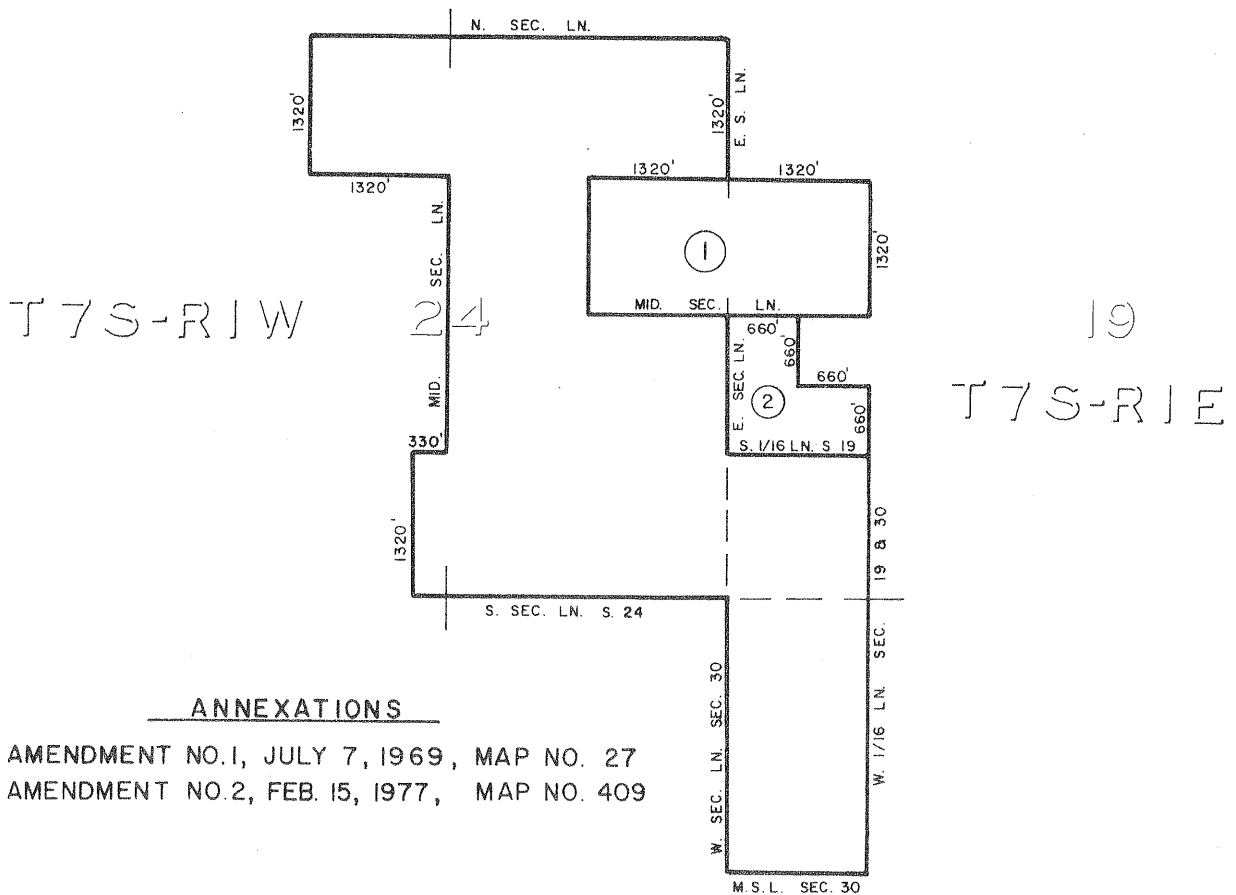
DENIED

SAGE AGRICULTURAL PRESERVE

NO 1

MAP NO 8

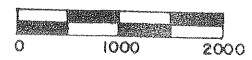
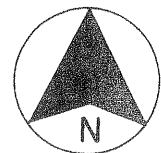
AMENDED BY MAP NO. 27,409



ANNEXATIONS

AMENDMENT NO.1, JULY 7, 1969, MAP NO. 27
AMENDMENT NO.2, FEB. 15, 1977, MAP NO. 409

ADOPTED ON FEBRUARY 10, 1969
BY THE BOARD OF SUPERVISORS
OF THE COUNTY OF RIVERSIDE,
STATE OF CALIFORNIA

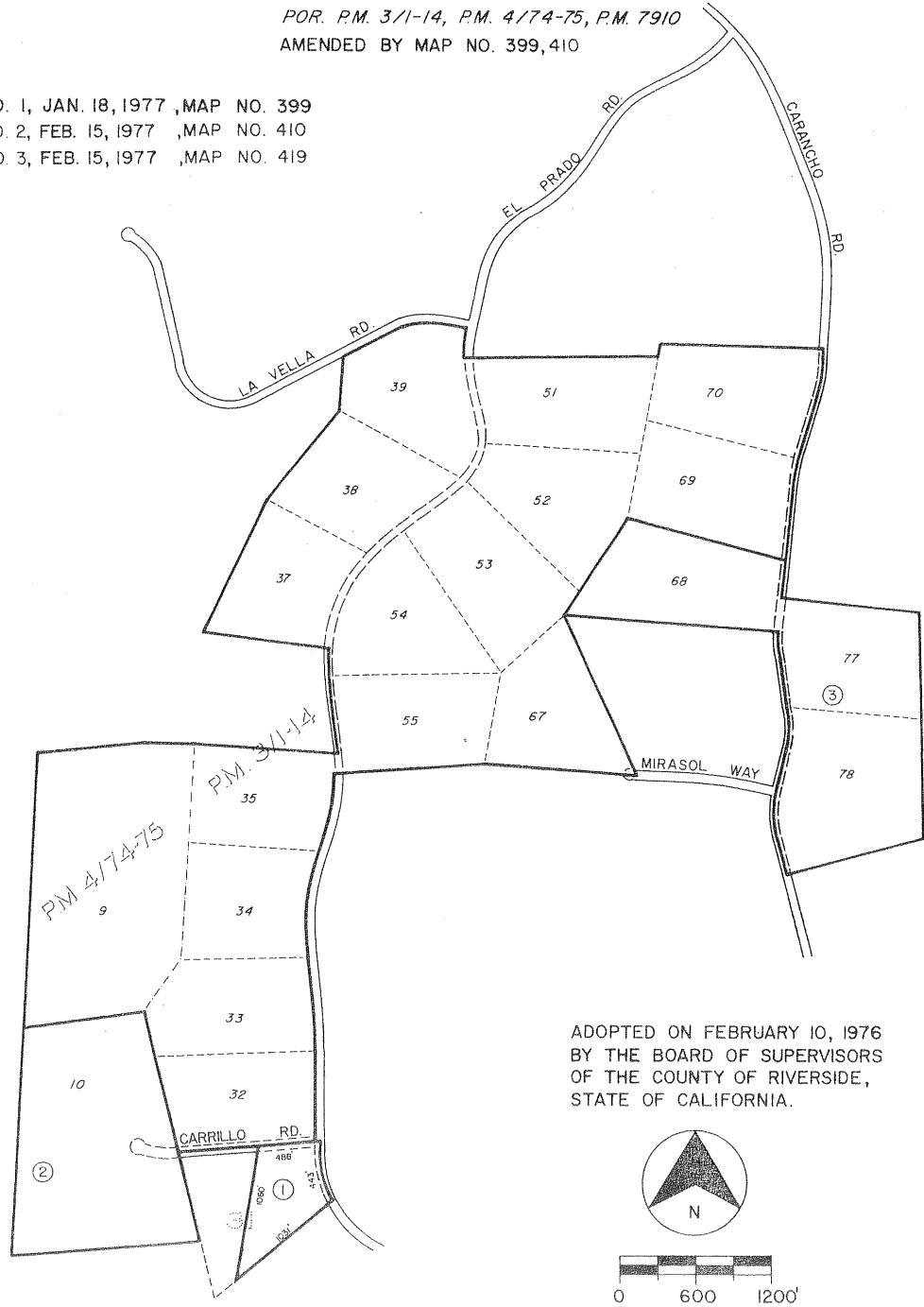


SCALE IN FEET

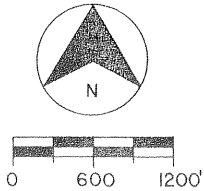
MAP NO. 366 RANCHO CALIFORNIA AGRICULTURAL PRESERVE NO. 23

SANTA ROSA RANCHO
POR. P.M. 3/1-14, P.M. 4/74-75, P.M. 7910
AMENDED BY MAP NO. 399, 410

AMENDMENT NO. 1, JAN. 18, 1977 ,MAP NO. 399
AMENDMENT NO. 2, FEB. 15, 1977 ,MAP NO. 410
AMENDMENT NO. 3, FEB. 15, 1977 ,MAP NO. 419

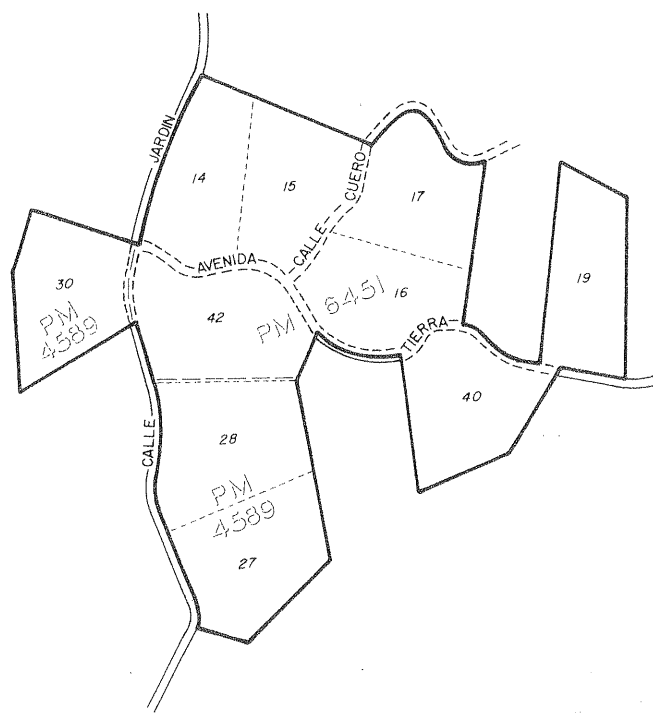


ADOPTED ON FEBRUARY 10, 1976
BY THE BOARD OF SUPERVISORS
OF THE COUNTY OF RIVERSIDE,
STATE OF CALIFORNIA.

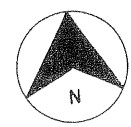


MAP NO. 411 RANCHO CALIFORNIA AGRICULTURAL PRESERVE NO. 30

T. 8S — R. 3W
POR. SANTA ROSA RCHO.



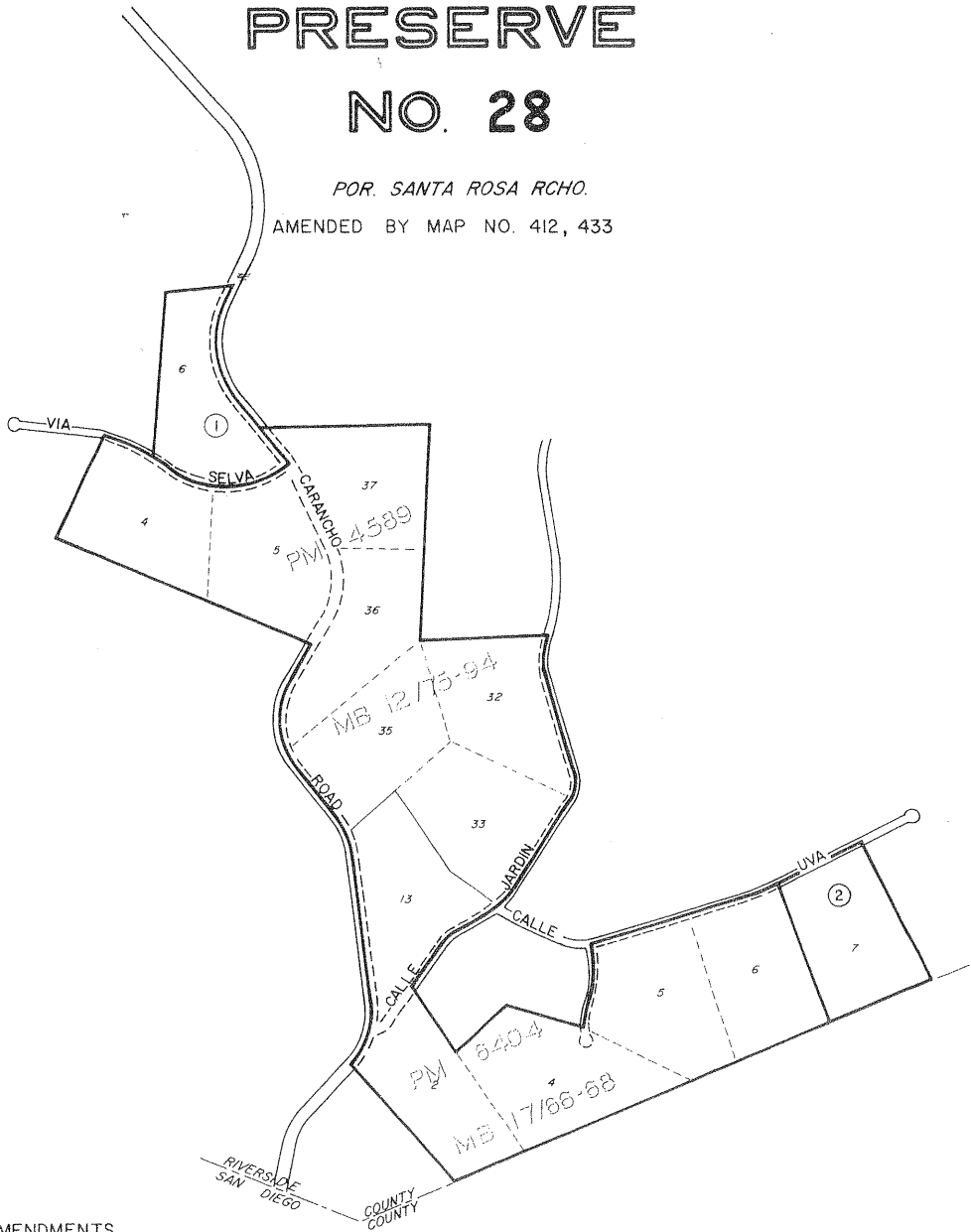
ADOPTED ON FEBRUARY 15, 1977
BY THE BOARD OF SUPERVISORS
OF THE COUNTY OF RIVERSIDE,
STATE OF CALIFORNIA.



RIVERSIDE COUNTY PLANNING COMMISSION

MAP NO. 395 RANCHO CALIFORNIA AGRICULTURAL PRESERVE NO. 28

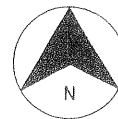
POR. SANTA ROSA RCHO.
AMENDED BY MAP NO. 412, 433



AMENDMENTS

AMENDMENT NO. 1, FEB. 15, 1977 , MAP NO. 412
AMENDMENT NO. 2, FEB. 15, 1977 , MAP NO. 433

ADOPTED ON JANUARY 18, 1977
BY THE BOARD OF SUPERVISORS
OF THE COUNTY OF RIVERSIDE,
STATE OF CALIFORNIA.



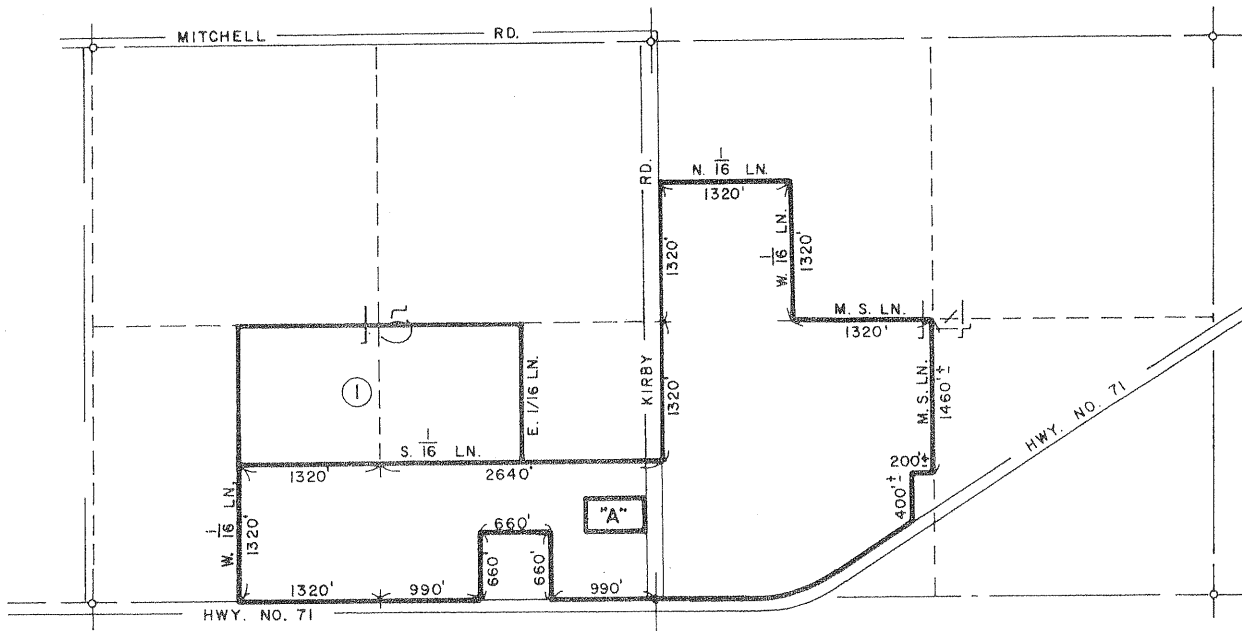
MAP NO 84

ANZA AGRICULTURAL PRESERVE

NO. 1

AMENDED BY MAP NO. 413

T7S-R3E



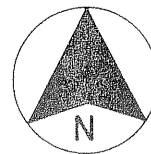
AMENDMENTS

AMENDMENT NO. 1, FEB. 15, 1977 , MAP NO. 413

EXCEPTION

"A" - S² NE⁴ SE⁴ SEC. 15

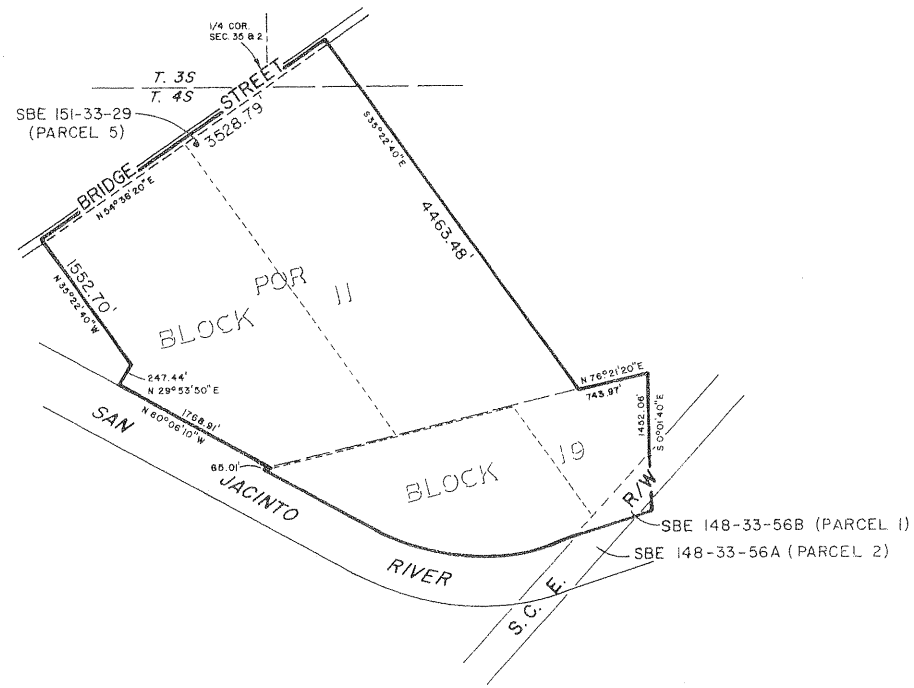
ADOPTED ON FEBRUARY 24, 1970
 BY THE BOARD OF SUPERVISORS
 OF THE COUNTY OF RIVERSIDE,
 STATE OF CALIFORNIA



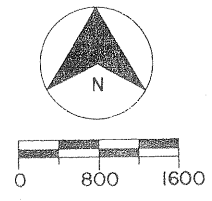
SCALE IN FEET

MAP NO. 414 SAN JACINTO AGRICULTURAL PRESERVE NO. 13

T. 4S - R. 2W
T. 3S - R. 2W
POR. RANCHO SAN JACINTO NUEVO
POR. M.B. 6/83

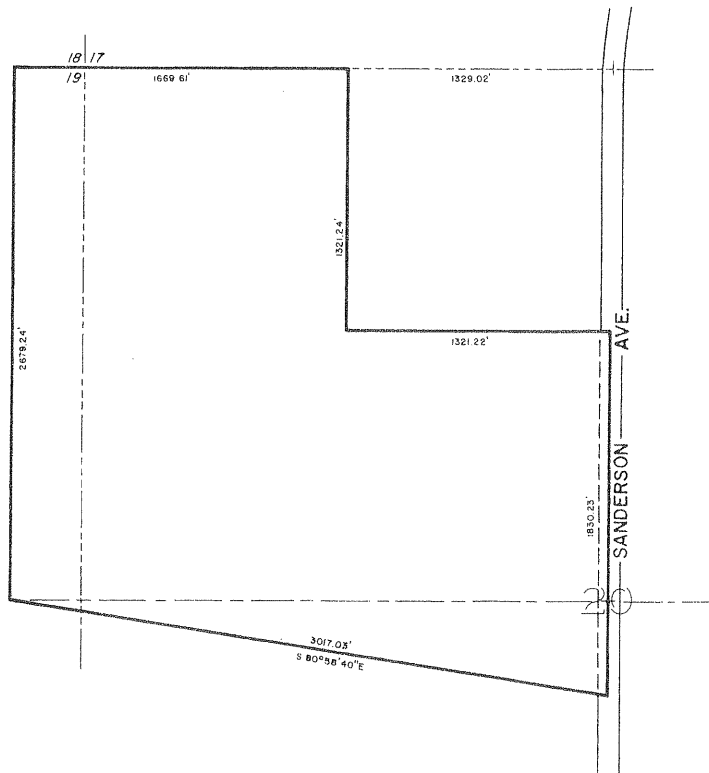


ADOPTED ON FEBRUARY 15, 1977
BY THE BOARD OF SUPERVISORS
OF THE COUNTY OF RIVERSIDE,
STATE OF CALIFORNIA.

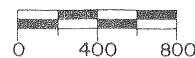
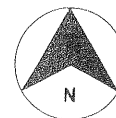


MAP NO. 415 SAN JACINTO AGRICULTURAL PRESERVE NO. 14

T. 4S - R. 1W



ADOPTED ON FEBRUARY 15, 1977
BY THE BOARD OF SUPERVISORS
OF THE COUNTY OF RIVERSIDE,
STATE OF CALIFORNIA.



MAP NO. 415 SAN JACINTO AGRICULTURAL PRESERVE NO. 14

1016

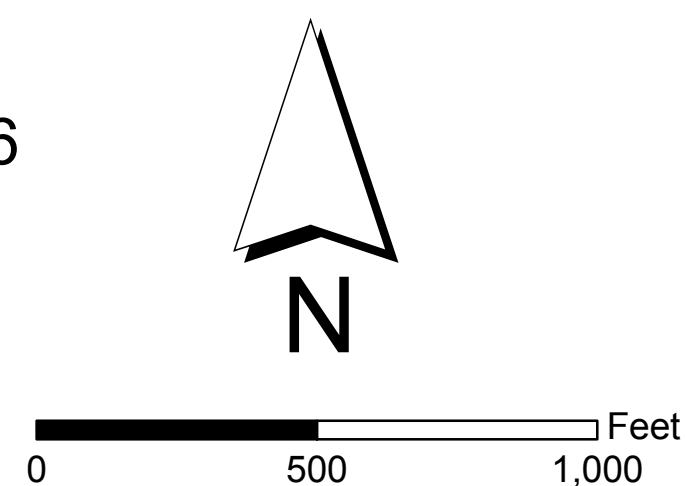
AMENDED BY MAP NO. 1016

T. 4 S., R. 1 W. S.B.B. & M.



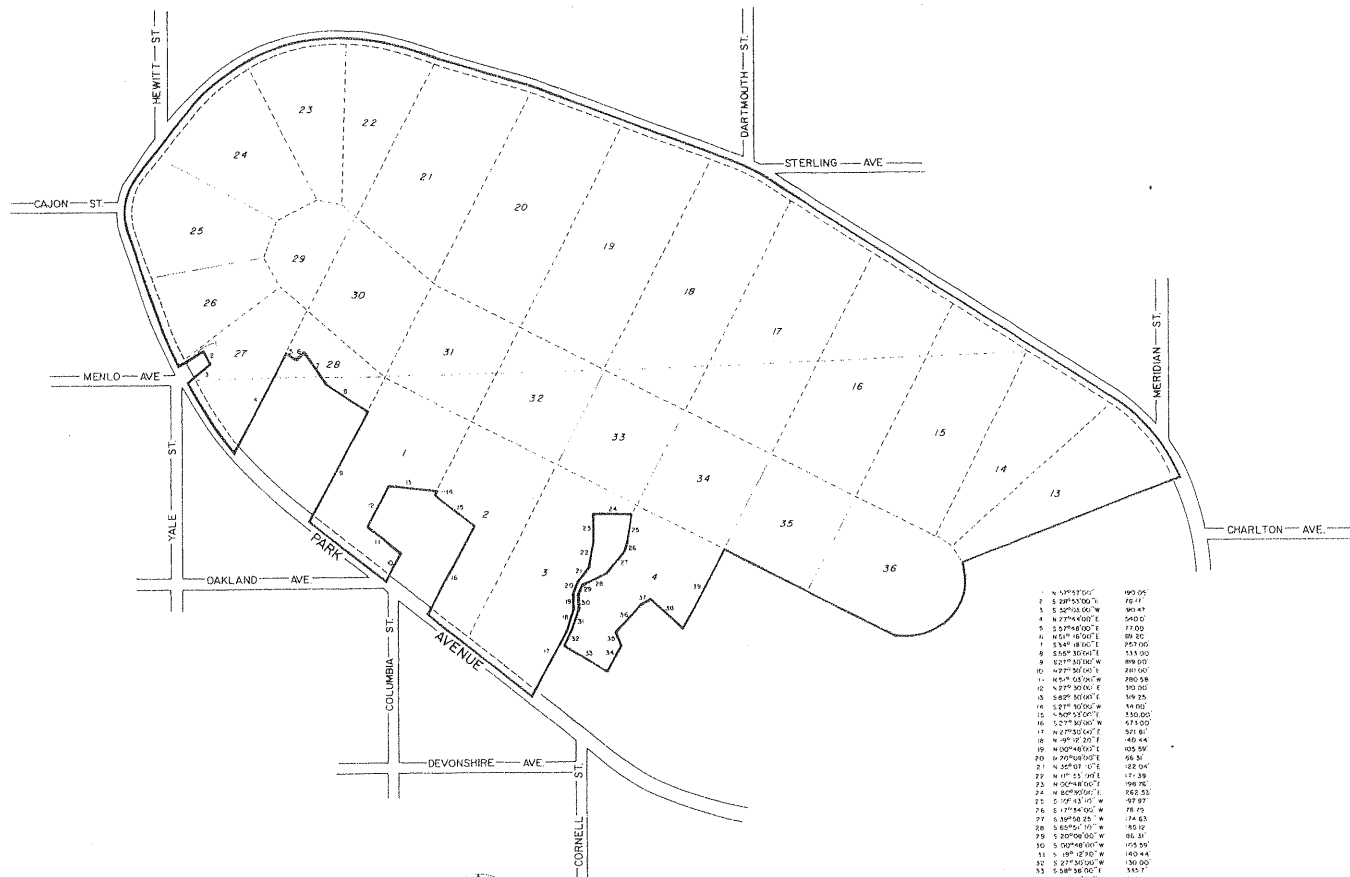
AMENDMENTS:
NO. 1, (DISESTABLISHMENT), NOVEMBER 24, 2009, MAP NO. 1016

ADOPTED ON FEBRUARY 15, 1977
BY THE BOARD OF SUPERVISORS
OF THE COUNTY OF RIVERSIDE,
STATE OF CALIFORNIA.



MAP NO. 416 VALLE VISTA AGRICULTURAL PRESERVE NO. 6

T. 5 S - R. 1 W
POR. RANCHO SAN JACINTO VIEJO
POR. R/S 1/27



1	N 0°15'00"E	990.05
2	S 89°55'00"W	102.17
3	S 25°03'00"W	961.47
4	N 77°04'00"E	540.00
5	S 57°04'00"E	77.00
6	N 65°00'00"E	80.00
7	S 54°00'00"E	257.00
8	S 58°00'00"E	115.00
9	S 53°00'00"E	88.00
10	N 27°00'00"E	281.00
11	N 55°00'00"E	280.58
12	N 22°00'00"E	303.00
13	S 82°00'00"E	106.25
14	S 21°00'00"W	144.00
15	N 60°00'00"E	130.00
16	S 27°00'00"W	575.00
17	N 27°00'00"E	507.61
18	N 09°00'00"E	140.44
19	N 09°00'00"E	105.59
20	N 20°00'00"E	66.51
21	N 20°00'00"E	122.04
22	N 01°00'00"E	117.39
23	N 02°00'00"E	796.76
24	N 80°00'00"E	862.33
25	S 72°00'00"W	97.97
26	S 77°00'00"W	78.75
27	S 80°00'00"W	174.63
28	S 65°00'00"W	182.51
29	S 20°00'00"W	85.31
30	S 02°00'00"W	105.94
31	S 08°00'00"W	140.44
32	S 27°00'00"W	261.00
33	S 08°00'00"E	155.77
34	N 28°00'00"E	303.70
35	N 82°00'00"E	106.60
36	N 47°00'00"E	247.20
37	N 84°00'00"E	86.00
38	S 47°00'00"E	305.65
39	N 27°00'00"E	507.61

ADOPTED ON FEBRUARY 15, 1977
BY THE BOARD OF SUPERVISORS
OF THE COUNTY OF RIVERSIDE,
STATE OF CALIFORNIA.

MAP NO. 417

SAGE

NO. 6

DENIED

MAP NO. 418

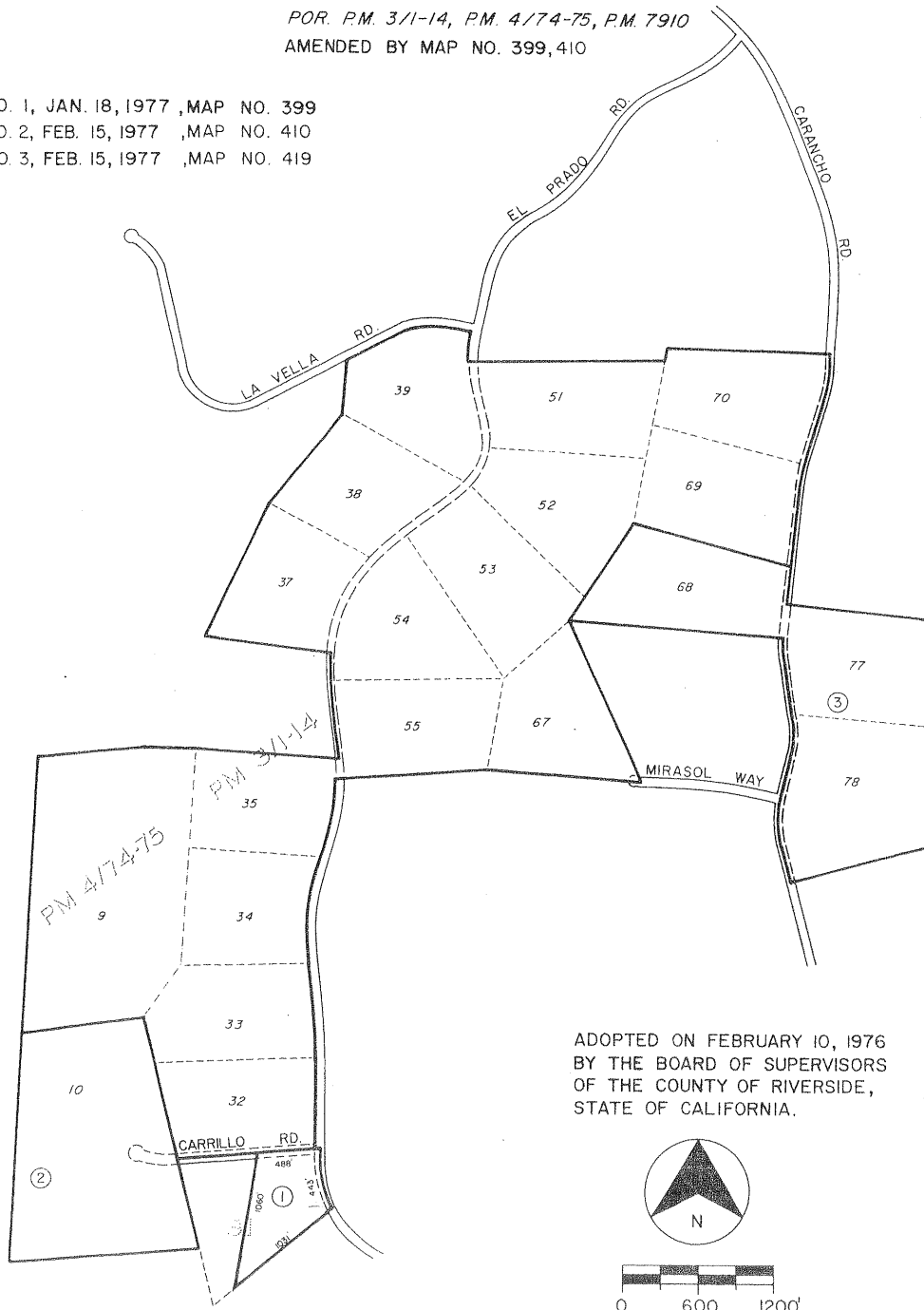
SAGE
NO. 7

DENIED

MAP NO. 366 RANCHO CALIFORNIA AGRICULTURAL PRESERVE NO. 23

SANTA ROSA RANCHO
POR. P.M. 3/1-14, P.M. 4/74-75, P.M. 7910
AMENDED BY MAP NO. 399, 410

AMENDMENT NO. 1, JAN. 18, 1977 ,MAP NO. 399
AMENDMENT NO. 2, FEB. 15, 1977 ,MAP NO. 410
AMENDMENT NO. 3, FEB. 15, 1977 ,MAP NO. 419

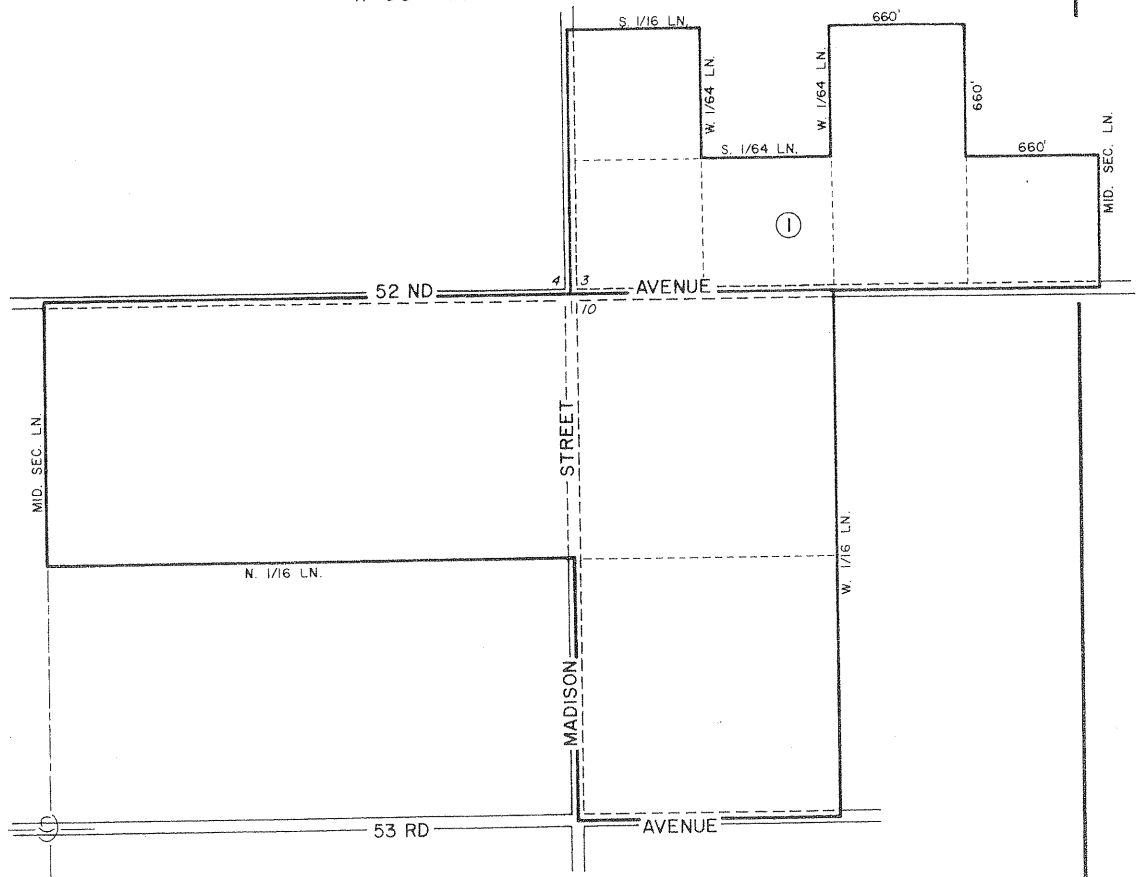


ADOPTED ON FEBRUARY 10, 1976
BY THE BOARD OF SUPERVISORS
OF THE COUNTY OF RIVERSIDE,
STATE OF CALIFORNIA.

MAP NO. 384 COACHELLA VALLEY AGRICULTURAL PRESERVE NO. 76

AMENDED BY MAP NO. 420

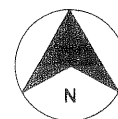
T. 6S — R. 7E



AMENDMENTS

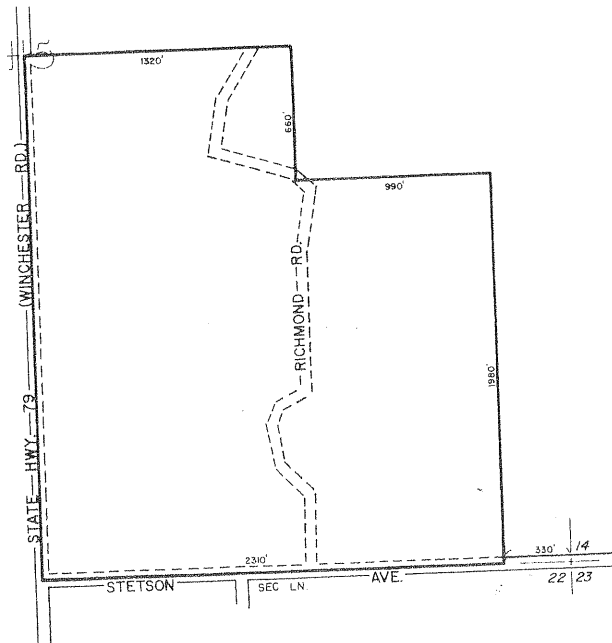
AMENDMENT NO. 1, FEB. 15, 1977 , MAP NO. 420

ADOPTED ON JUNE 29, 1976
BY THE BOARD OF SUPERVISORS
OF THE COUNTY OF RIVERSIDE,
STATE OF CALIFORNIA.

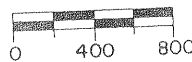
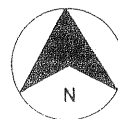


MAP NO. 421
WINCHESTER
AGRICULTURAL
PRESERVE
NO. 26

T. 5S - R. 2W

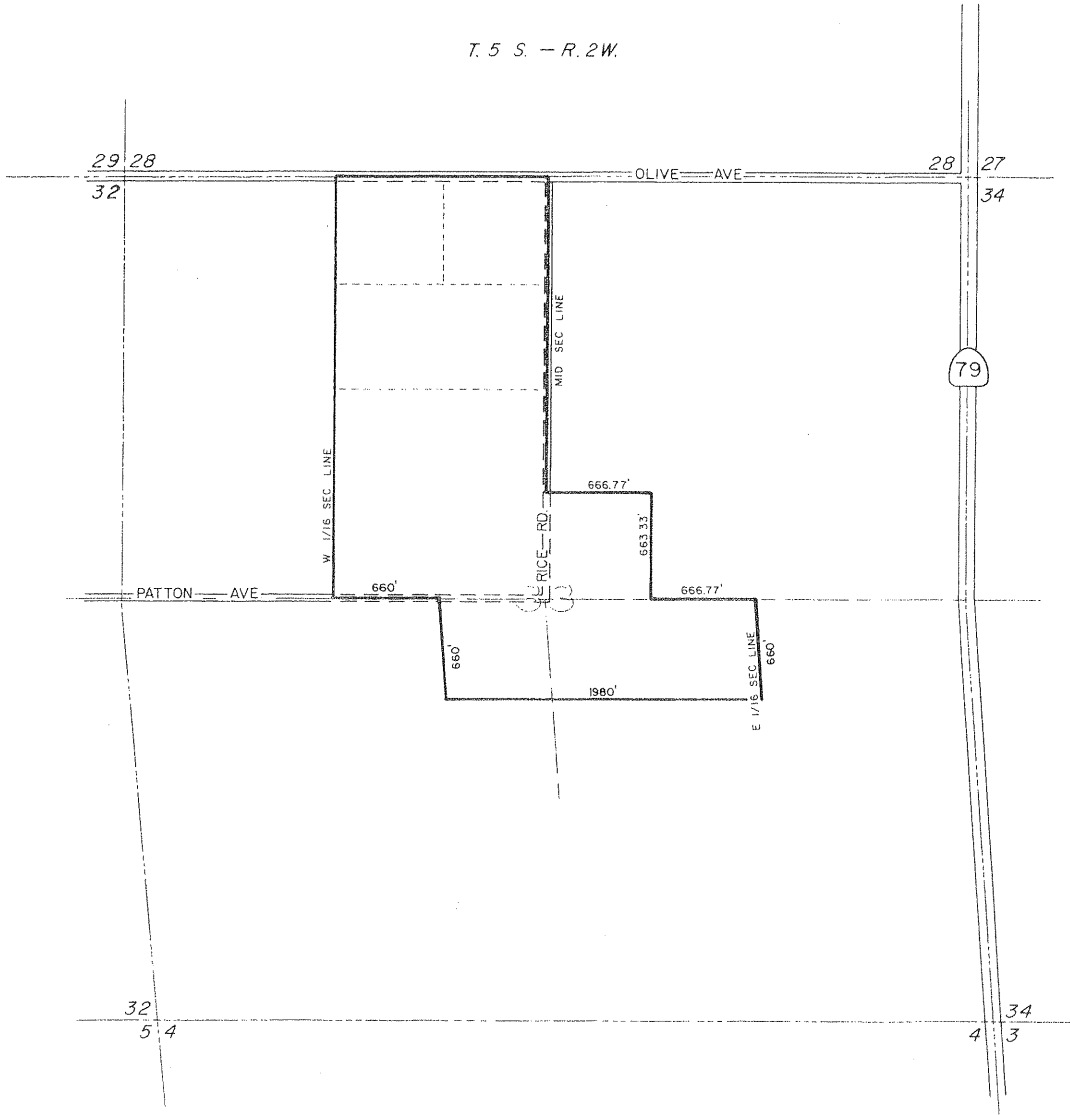


ADOPTED ON FEBRUARY 15, 1977
BY THE BOARD OF SUPERVISORS
OF THE COUNTY OF RIVERSIDE,
STATE OF CALIFORNIA.


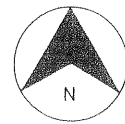


MAP NO. 422 WINCHESTER AGRICULTURAL PRESERVE NO. 27

T. 5 S. - R. 2 W.

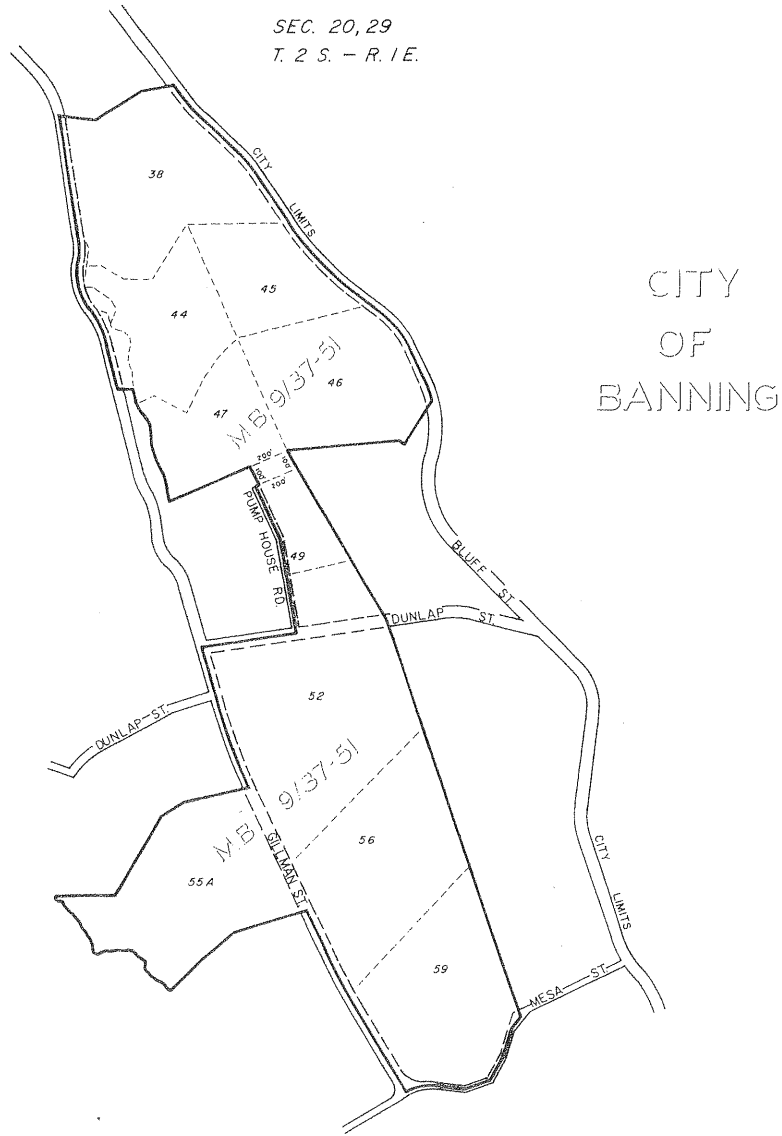


ADOPTED ON FEBRUARY 15, 1977
BY THE BOARD OF SUPERVISORS
OF THE COUNTY OF RIVERSIDE,
STATE OF CALIFORNIA.



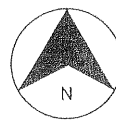
MAP NO. 423 SAN GORGONIO PASS AGRICULTURAL PRESERVE NO. 8

SEC. 20, 29
T. 2 S. - R. 1 E.



CITY
OF
BANNING

ADOPTED ON FEBRUARY 15, 1977
BY THE BOARD OF SUPERVISORS
OF THE COUNTY OF RIVERSIDE,
STATE OF CALIFORNIA.



MAP NO. 397

SAN GORGONIO PASS

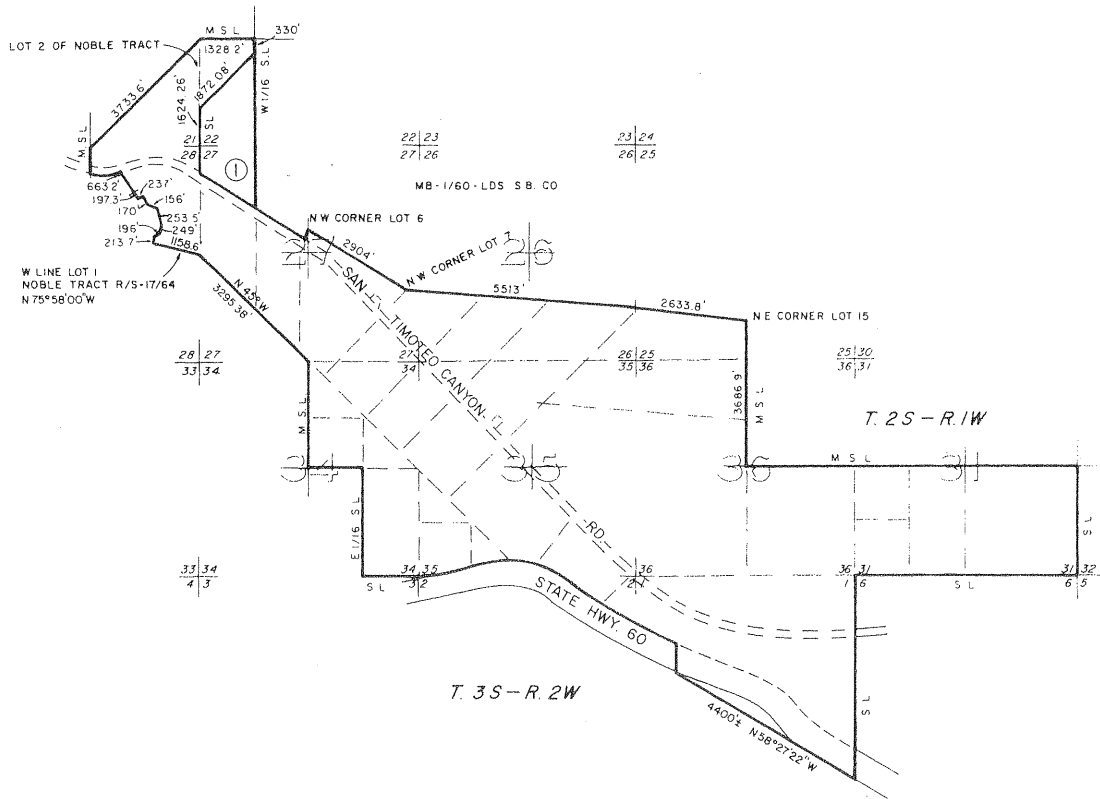
AGRICULTURAL

PRESERVE

NO. 7

T. 2 S - R. 2 W

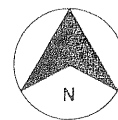
AMENDED BY MAP NO. 424



AMENDMENTS

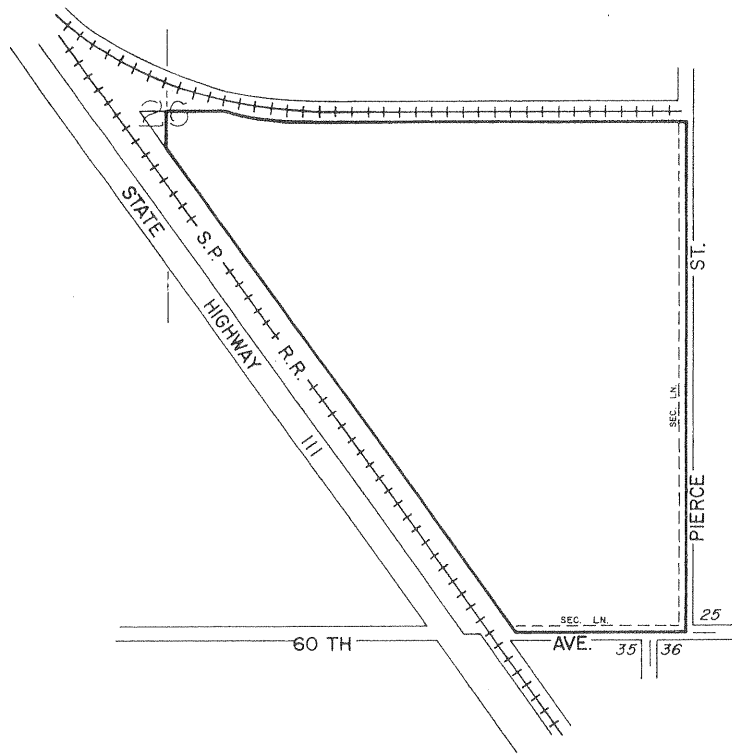
AMENDMENT NO. 1, FEB. 15, 1977 ,MAP NO. 424

ADOPTED ON JANUARY 18, 1977
 BY THE BOARD OF SUPERVISORS
 OF THE COUNTY OF RIVERSIDE,
 STATE OF CALIFORNIA.

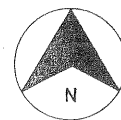


MAP NO. 425 COACHELLA VALLEY AGRICULTURAL PRESERVE NO. 79

T. 6 S - R. 8 E



ADOPTED ON FEBRUARY 15, 1977
BY THE BOARD OF SUPERVISORS
OF THE COUNTY OF RIVERSIDE,
STATE OF CALIFORNIA.



MAP NO. 426

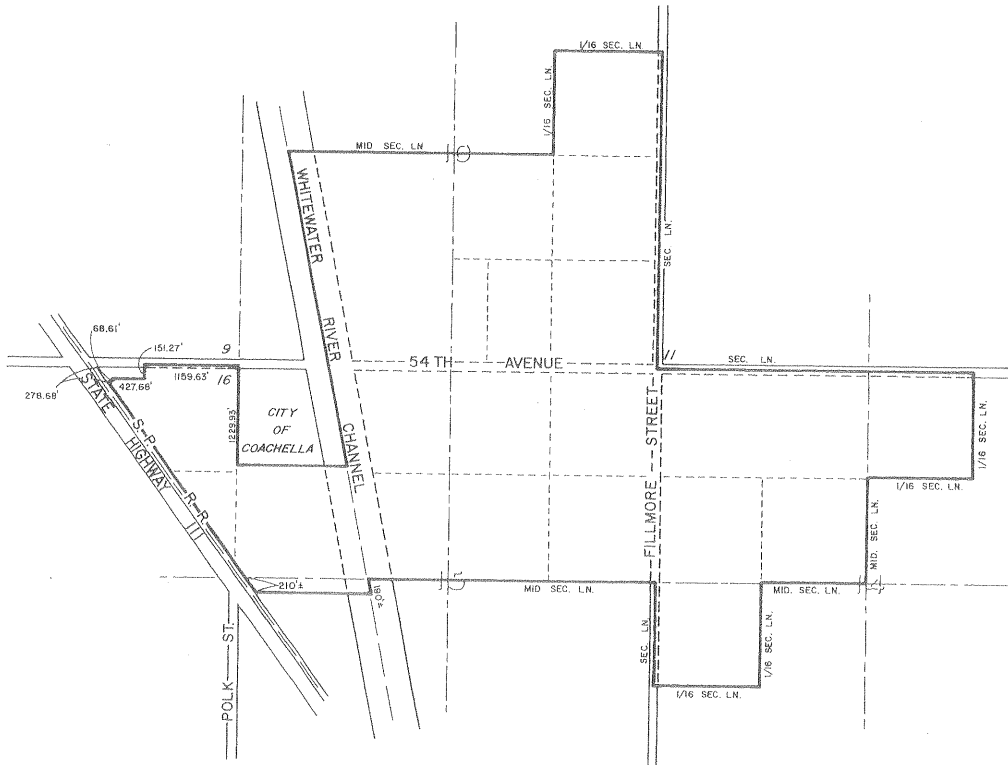
COACHELLA VALLEY

AGRICULTURAL

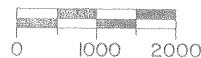
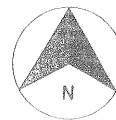
PRESERVE

NO. 80

T. 6 S - R. 8 E



ADOPTED ON FEBRUARY 15, 1977
 BY THE BOARD OF SUPERVISORS
 OF THE COUNTY OF RIVERSIDE,
 STATE OF CALIFORNIA.



San Jacinto No. 3

Amend. No. 3

Withdrawn / Deletion

MAP NO. 428
PERRIS VALLEY
NO. 7

DENIED

MAP NO. 331

RANCHO CALIFORNIA

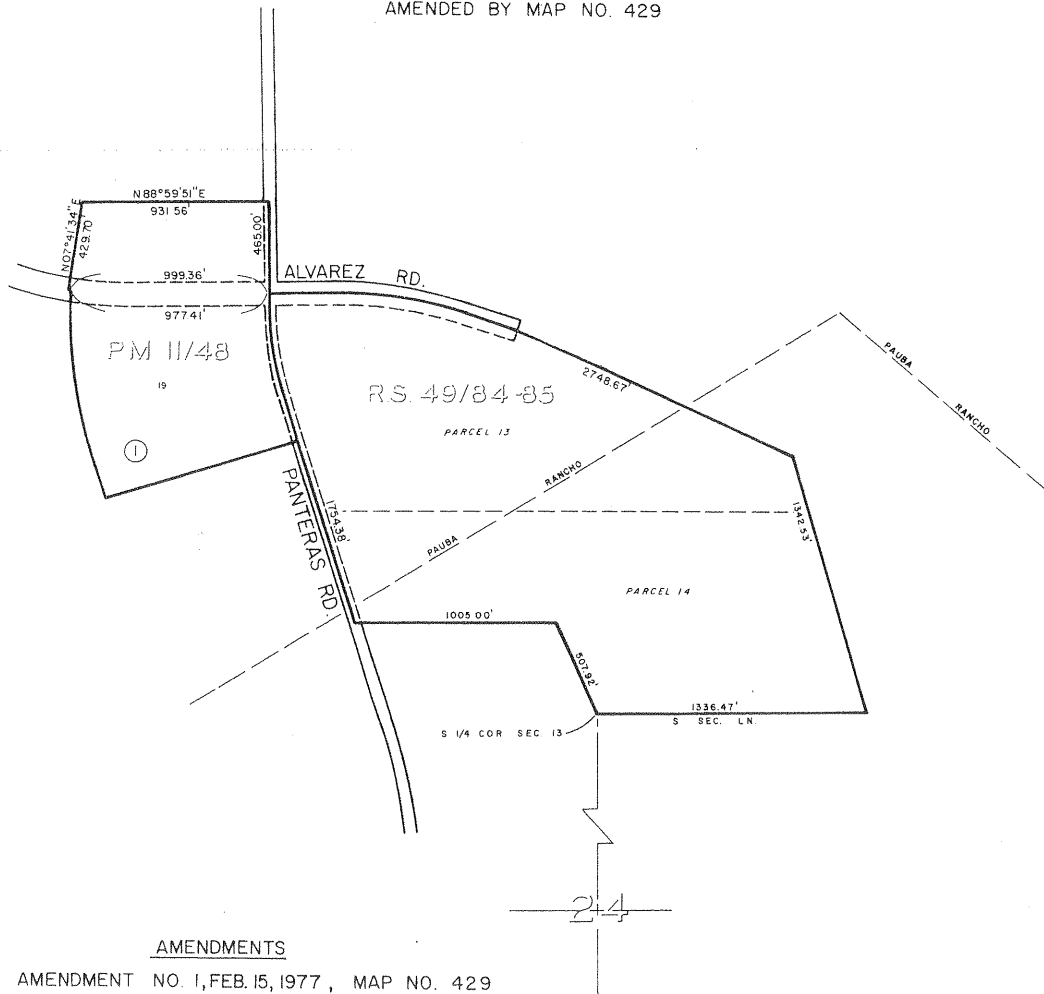
AGRICULTURAL

PRESERVE

NO. 15

T. 8 S - R. 2 W
RANCHO PAUBA AREA

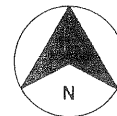
AMENDED BY MAP NO. 429



AMENDMENTS

AMENDMENT NO. 1, FEB. 15, 1977, MAP NO. 429

ADOPTED ON FEBRUARY 25, 1975
BY THE BOARD OF SUPERVISORS
OF THE COUNTY OF RIVERSIDE,
STATE OF CALIFORNIA.



MAP NO. 355 RANCHO CALIFORNIA AGRICULTURAL PRESERVE NO. 19

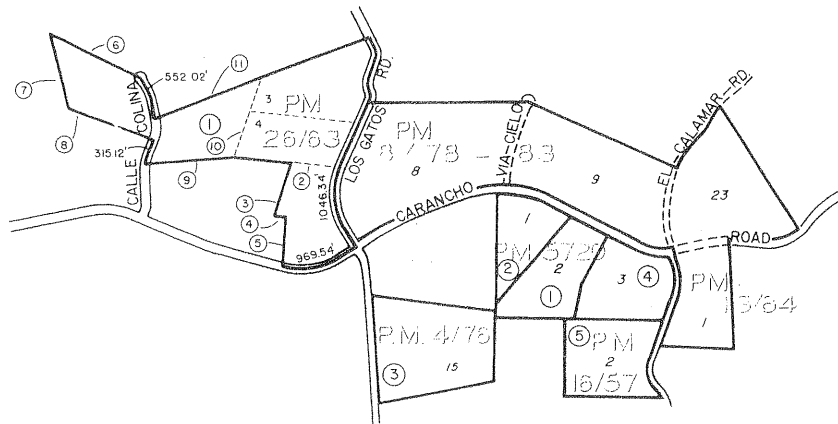
SANTA ROSA RANCHO

POR. P.M. 8/78-83, P.M. 13/84

POR. P.M. 5720, P.M. 14/57, P.M. 16/57

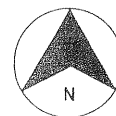
AMENDED BY MAP NO. 396, 408, 430, 436, 439

- 2. N 83°54'23" W 619.88'
- 3. S 19°06'30" W 677.98'
- 4. S 85°36'24" E 160.00'
- 5. S 03°55'24" W 621.92'
- 6. N 63°21'04" W 1246.69'
- 7. S 13°22'12" E 956.94'
- 8. S 69°21'22" E 1129.27'
- 9. N 85°50'09" E 1139.26'
- 10. N 18°34'39" E 1066.03'
- 11. S 68°20'13" W 1455.23'



- AMENDMENT NO. 1, JANUARY 25, 1977, MAP NO. 396
- AMENDMENT NO. 2, DENIED, MAP NO. 408
- AMENDMENT NO. 3, FEB. 15, 1977, MAP NO. 430
- AMENDMENT NO. 4, FEB. 15, 1977, MAP NO. 436
- AMENDMENT NO. 5, MAP NO. 439

ADOPTED ON FEBRUARY 3, 1976
BY THE BOARD OF SUPERVISORS
OF THE COUNTY OF RIVERSIDE,
STATE OF CALIFORNIA.

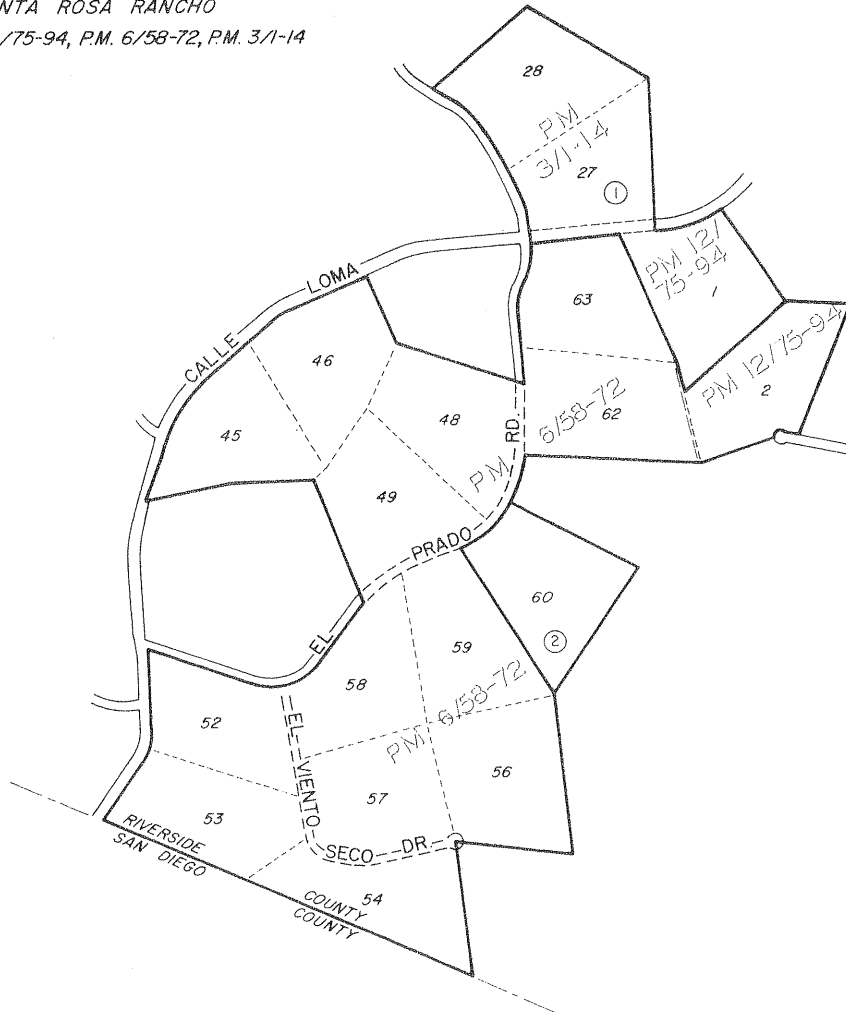


MAP NO. 372 RANCHO CALIFORNIA AGRICULTURAL PRESERVE

NO. 27

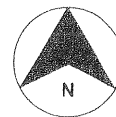
AMENDED BY MAP NO. 406,431

SANTA ROSA RANCHO
POR. P.M. 12/75-94, P.M. 6/58-72, P.M. 3/1-14



AMENDMENTS
 AMENDMENT NO. 1, MAP NO. 406
 AMENDMENT NO. 2, FEB. 15, 1977, MAP NO. 431

ADOPTED ON FEBRUARY 10, 1976
 BY THE BOARD OF SUPERVISORS
 OF THE COUNTY OF RIVERSIDE,
 STATE OF CALIFORNIA.

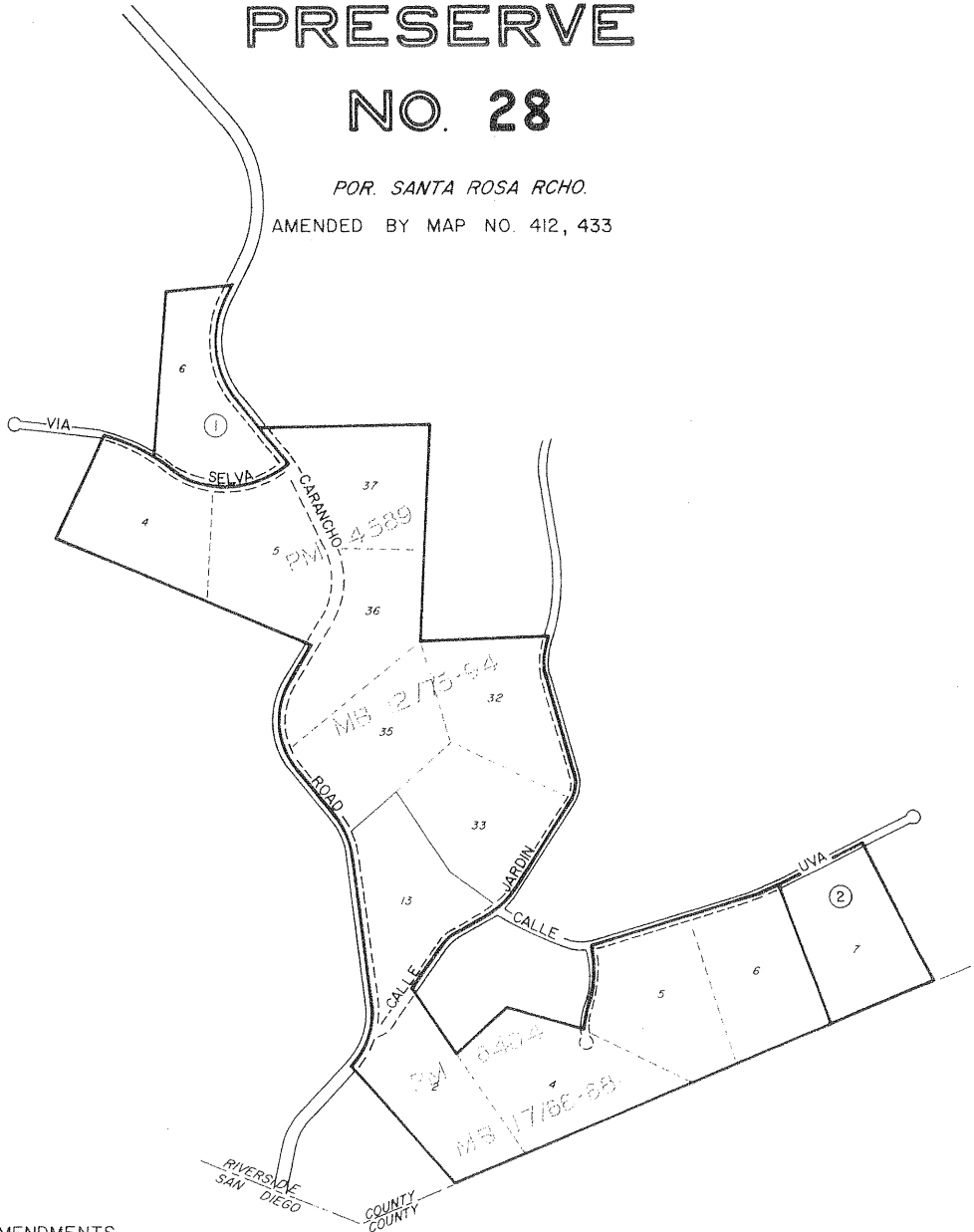


MAP NO. 432
RANCHO CALIFORNIA
NO. 31

DENIED

MAP NO. 395 RANCHO CALIFORNIA AGRICULTURAL PRESERVE NO. 28

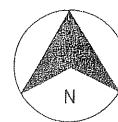
POR. SANTA ROSA RCHO.
AMENDED BY MAP NO. 412, 433



AMENDMENTS

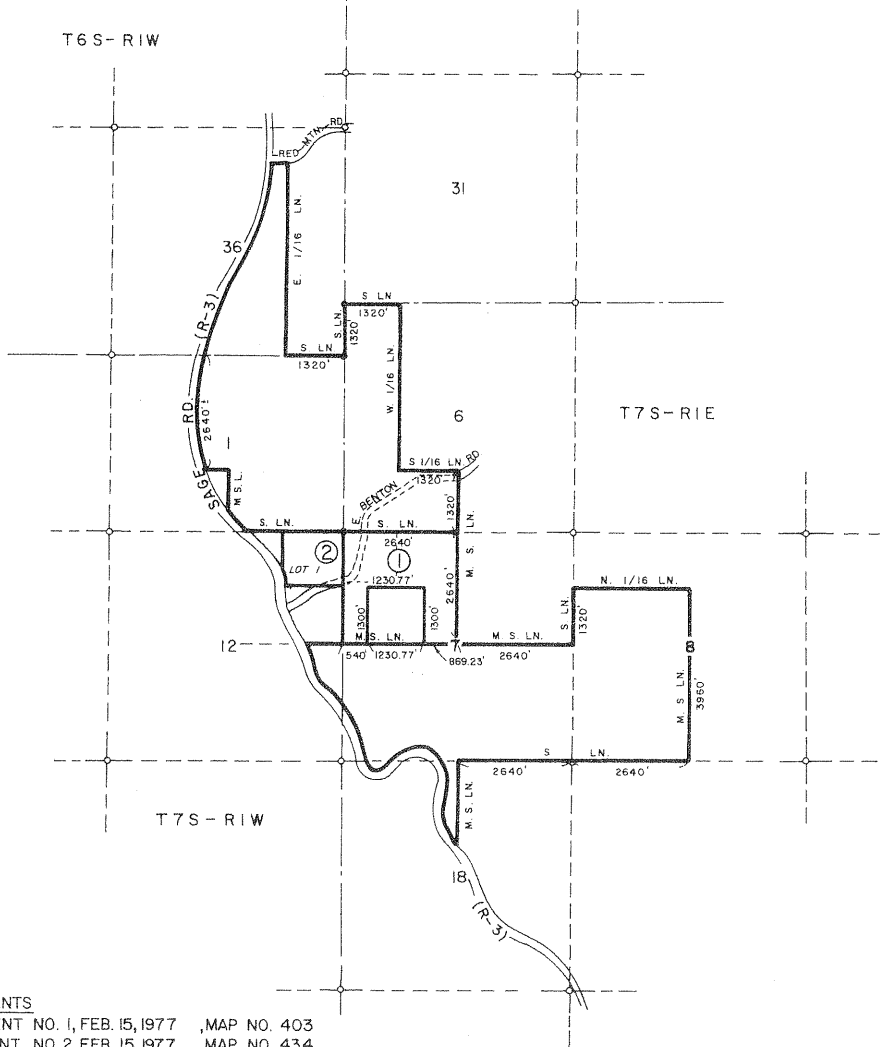
AMENDMENT NO. 1, FEB. 15, 1977 , MAP NO. 412
AMENDMENT NO. 2, FEB. 15, 1977 , MAP NO. 433

ADOPTED ON JANUARY 18, 1977
BY THE BOARD OF SUPERVISORS
OF THE COUNTY OF RIVERSIDE,
STATE OF CALIFORNIA.



MAP NO 86 SAGE AGRICULTURAL PRESERVE NO. 4

AMENDED BY MAP NO. 403,434
T6S-RIE



AMENDMENTS
 AMENDMENT NO. 1, FEB. 15, 1977 ,MAP NO. 403
 AMENDMENT NO. 2, FEB. 15, 1977 ,MAP NO. 434

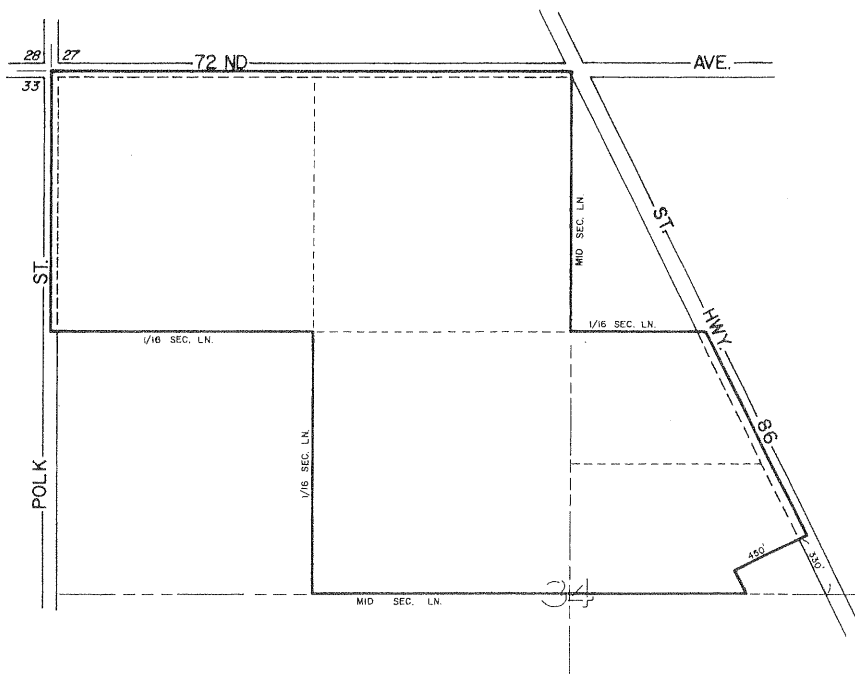
ADOPTED ON FEBRUARY 24, 1970
 BY THE BOARD OF SUPERVISORS
 OF THE COUNTY OF RIVERSIDE,
 STATE OF CALIFORNIA



SCALE IN FEET

MAP NO. 435 COACHELLA VALLEY AGRICULTURAL PRESERVE NO. 81

T. 7S - R. 8E



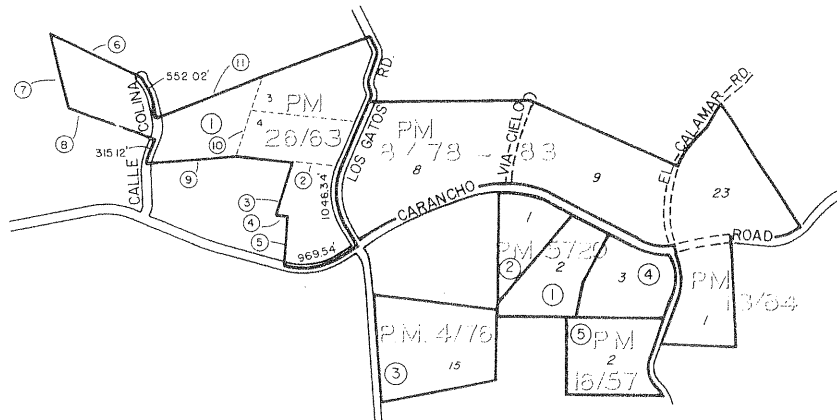
ADOPTED ON FEBRUARY 15, 1977
BY THE BOARD OF SUPERVISORS
OF THE COUNTY OF RIVERSIDE,
STATE OF CALIFORNIA.



MAP NO. 355 RANCHO CALIFORNIA AGRICULTURAL PRESERVE NO. 19

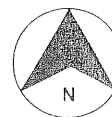
SANTA ROSA RANCHO
POR. P.M. 8/78-83, P.M. 13/84
POR. P.M. 5720, P.M. 14/57, P.M. 16/57
AMENDED BY MAP NO. 396, 408, 430, 436, 439

- 2. N 83°54'23" W 619.88'
- 3. S 19°06'30" W 677.98'
- 4. S 85°36'24" E 160.00'
- 5. S 03°55'24" W 621.92'
- 6. N 63°21'04" W 1246.69'
- 7. S 13°22'12" E 956.94'
- 8. S 69°21'22" E 1129.27'
- 9. N 85°50'09" E 1139.26'
- 10. N 18°34'39" E 1066.03'
- 11. S 68°20'13" W 1455.23'



- AMENDMENT NO. 1, JANUARY 25, 1977, MAP NO. 396
- AMENDMENT NO. 2, DENIED, MAP NO. 408
- AMENDMENT NO. 3, FEB. 15, 1977, MAP NO. 430
- AMENDMENT NO. 4, FEB. 15, 1977, MAP NO. 436
- AMENDMENT NO. 5, MAP NO. 439

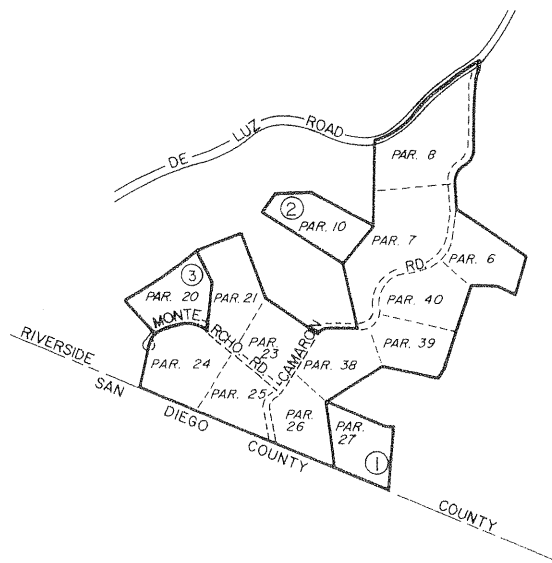
ADOPTED ON FEBRUARY 3, 1976
BY THE BOARD OF SUPERVISORS
OF THE COUNTY OF RIVERSIDE,
STATE OF CALIFORNIA.



MAP NO. 343 RANCHO CALIFORNIA AGRICULTURAL PRESERVE NO. 16

SANTA ROSA RANCHO
POR. P.M. 6/58-72

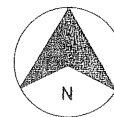
AMENDED BY MAP NO. 362, 402, 437



AMENDMENTS

AMENDMENT NO. 1, FEB. 10, 1976	, MAP NO. 362
AMENDMENT NO. 2, FEB. 15, 1977	, MAP NO. 402
AMENDMENT NO. 3, FEB. 15, 1977	, MAP NO. 437

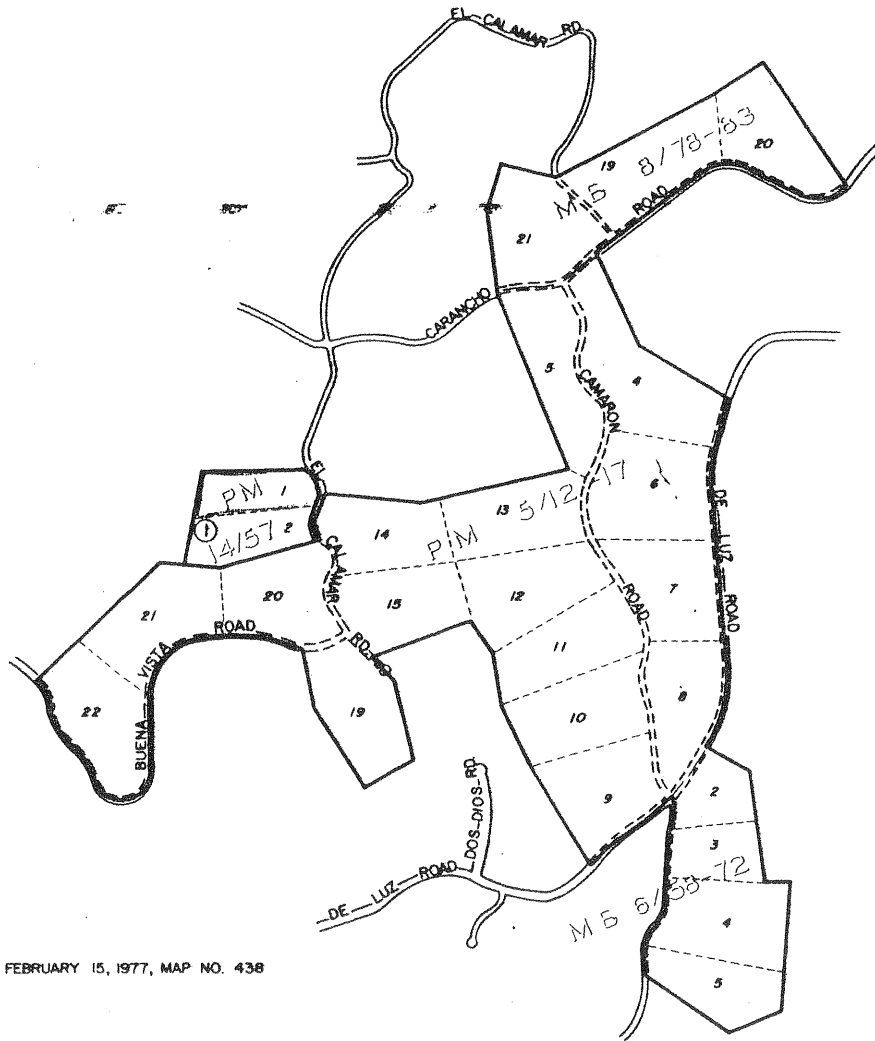
ADOPTED ON NOVEMBER 10, 1975
BY THE BOARD OF SUPERVISORS
OF THE COUNTY OF RIVERSIDE,
STATE OF CALIFORNIA.



MAP NO. 354 RANCHO CALIFORNIA AGRICULTURAL PRESERVE NO. 18

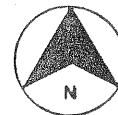
SANTA ROSA RANCHO
POR. M.B. 8/78-83, M.B. 6/58-72, P.M. 5/12-17

AMENDED BY MAP NO. 438



AMENDMENT NO. 1, FEBRUARY 15, 1977, MAP NO. 438

ADOPTED ON FEBRUARY 3, 1976
BY THE BOARD OF SUPERVISORS
OF THE COUNTY OF RIVERSIDE,
STATE OF CALIFORNIA.



MAP NO. 355 RANCHO CALIFORNIA AGRICULTURAL PRESERVE NO. 19

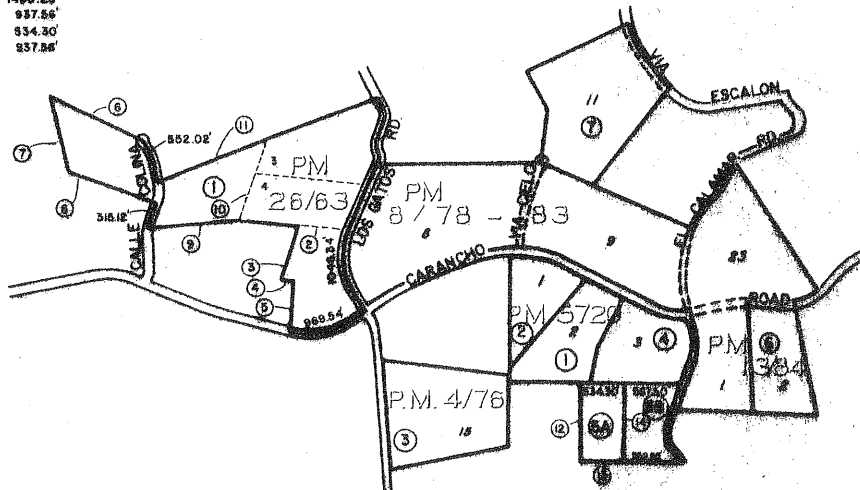
SANTA ROSA RANCHO

POR. P.M. 8/78-83, P.M. 13/84

POR. P.M. 5720, P.M. 14/57, P.M. 16/57

AMENDED BY MAP NO. 396, 408, 430, 436, 439, 480, 494

2. N 62°54' 23" W	619.88'
3. S 19°06' 30" W	677.88'
4. S 85°36' 24" E	160.00'
5. S 02°58' 24" W	621.92'
6. N 62°21' 04" W	1246.60'
7. S 13°22' 12" E	956.04'
8. S 69°21' 52" E	1129.27'
9. N 85°50' 08" E	1129.26'
10. N 10°34' 30" E	1046.03'
11. S 50°20' 13" W	1465.23'
12. N 03°03' 42" E	937.56'
13. N 86°56' 10" E	534.30'
14. N 03°05' 42" E	937.56'



- AMENDMENT NO. 1, JANUARY 25, 1977, MAP NO. 396
- AMENDMENT NO. 2, DENIED, MAP NO. 408
- AMENDMENT NO. 3, FEB. 15, 1977, MAP NO. 430
- AMENDMENT NO. 4, FEB. 15, 1977, MAP NO. 436
- AMENDMENT NO. 5A, MAP NO. 439
- AMENDMENT NO. 5B, AUG. 21, 1979, MAP NO. 439
- AMENDMENT NO. 6, FEB. 28, 1979, MAP NO. 480
- AMENDMENT NO. 7, MAP NO. 494

ADOPTED ON FEBRUARY 3, 1976
BY THE BOARD OF SUPERVISORS
OF THE COUNTY OF RIVERSIDE,
STATE OF CALIFORNIA.



LAKEVIEW AGRICULTURAL PRESERVE

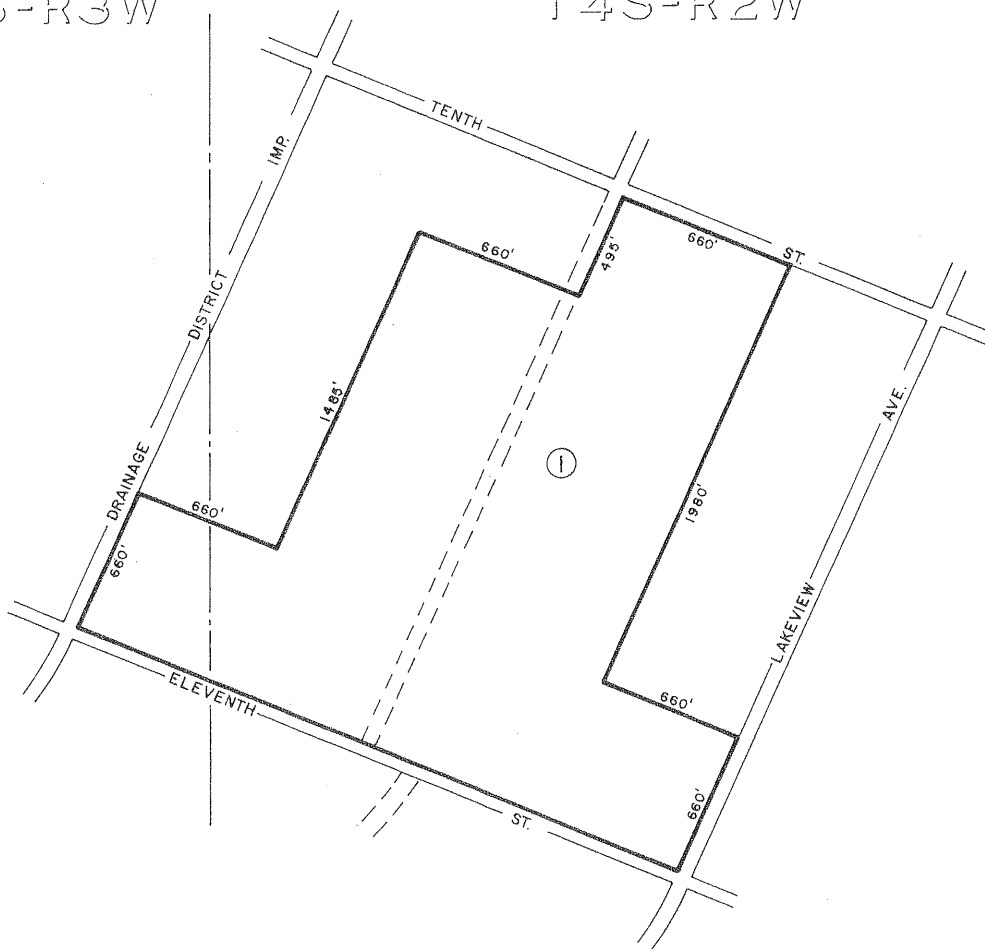
NO. 2

MAP NO. 49

AMENDED BY MAP NO. 440

T4S-R3W

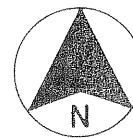
T4S-R2W



AMENDMENTS

AMENDMENT NO. 1 (DELETION) AUTHORIZED ON MAY 31, 1977
(EFFECTIVE ON MAY 31, 1977) MAP NO. 440

ADOPTED ON FEBRUARY 9, 1970
BY THE BOARD OF SUPERVISORS
OF THE COUNTY OF RIVERSIDE,
STATE OF CALIFORNIA

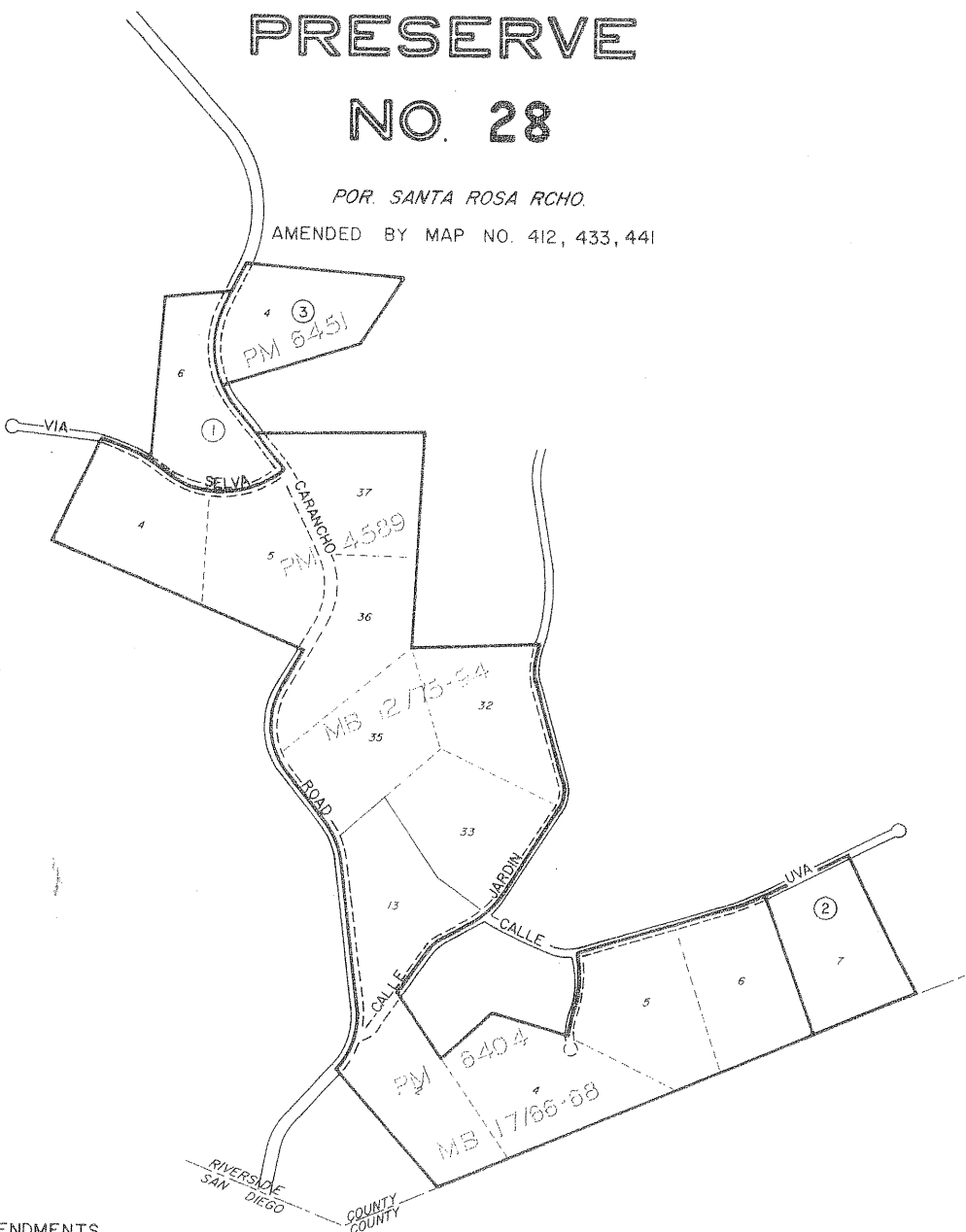


SCALE IN FEET

MAP NO. 395 RANCHO CALIFORNIA AGRICULTURAL PRESERVE NO. 28

POR. SANTA ROSA RCHO.

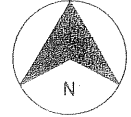
AMENDED BY MAP NO. 412, 433, 441



AMENDMENTS

- AMENDMENT NO. 1, FEB. 15, 1977 , MAP NO. 412
- AMENDMENT NO. 2, FEB. 15, 1977 , MAP NO. 433
- AMENDMENT NO. 3, JULY 5, 1977 , MAP NO. 441

ADOPTED ON JANUARY 18, 1977
BY THE BOARD OF SUPERVISORS
OF THE COUNTY OF RIVERSIDE,
STATE OF CALIFORNIA.

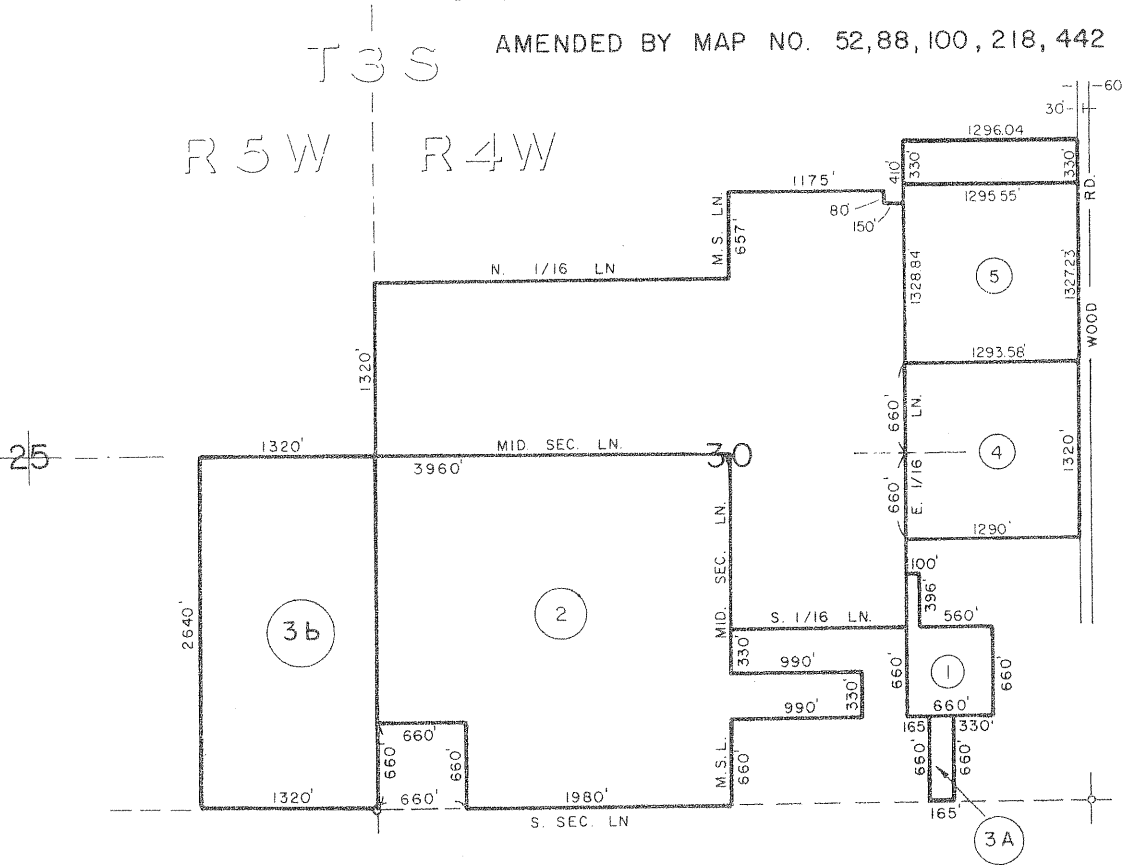


WOODCREST AGRICULTURAL PRESERVE

NO 3

MAP NO 22

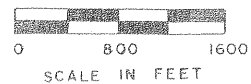
AMENDED BY MAP NO. 52, 88, 100, 218, 442



AMENDMENTS

- AMENDMENT NO.1, FEB. 24,1970 , MAP NO. 52
- AMENDMENT NO.2, FEB. 24,1970 , MAP NO. 88
- AMENDMENT NO.3A, OCT.19,1970 , MAP NO. 100
- AMENDMENT NO.3B, MAY 11,1970 , MAP NO. 100
- AMENDMENT NO. 4, FEB. 1,1972 , MAP NO. 218
- AMENDMENT NO. 5 (DELETION) AUTHORIZED ON NOVEMBER 1,1977
(EFFECTIVE ON NOVEMBER 10, 1977) MAP NO. 442

ADOPTED ON FEBRUARY 24, 1969
BY THE BOARD OF SUPERVISORS
OF THE COUNTY OF RIVERSIDE,
STATE OF CALIFORNIA



MAP NO. 130 COACHELLA VALLEY AGRICULTURAL PRESERVE NO. 16

AMENDED BY MAP NO. 443

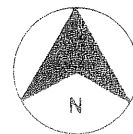
T. 7 S., - R. 9 E.



AMENDMENTS

AMENDMENT NO. 1, JULY 5, 1977 , MAP NO. 443

ADOPTED ON FEBRUARY 16, 1971
BY THE BOARD OF SUPERVISORS
OF THE COUNTY OF RIVERSIDE,
STATE OF CALIFORNIA



MAP NO. 444

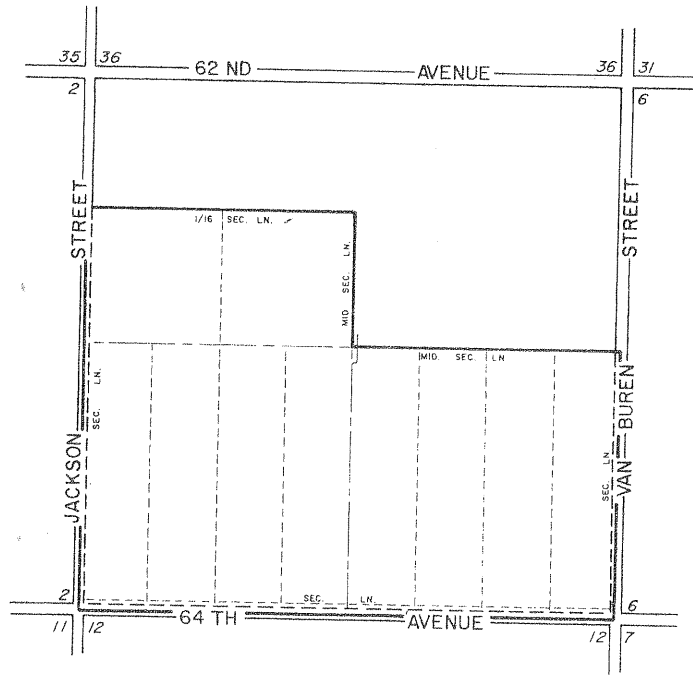
COACHELLA VALLEY

AGRICULTURAL

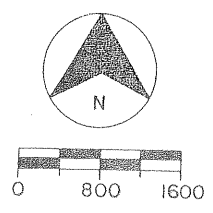
PRESERVE

NO. 82

T. 7S - R. 7E

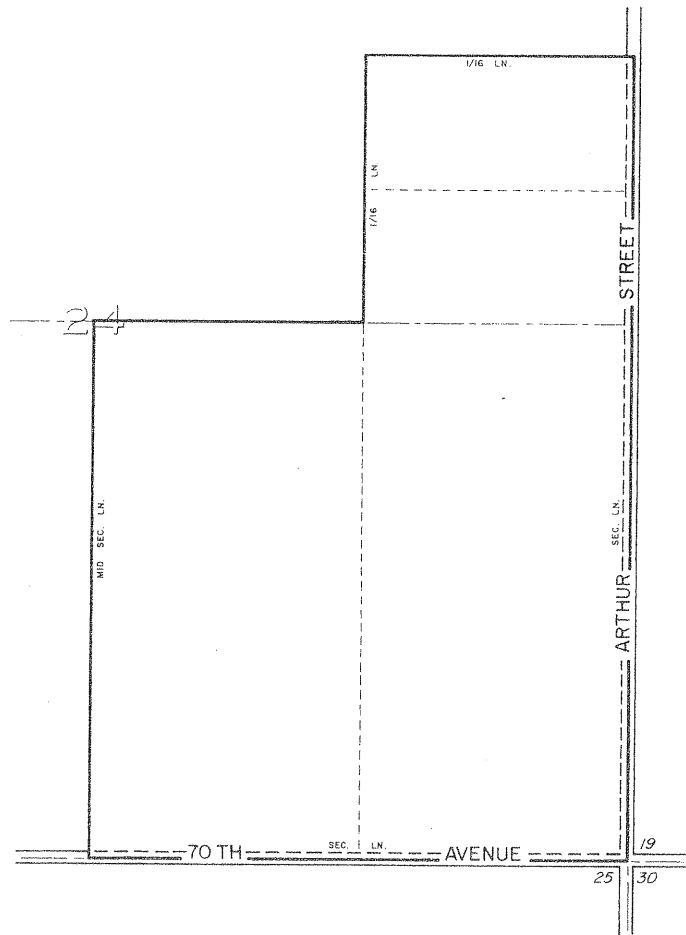


ADOPTED ON AUGUST 2, 1977
 BY THE BOARD OF SUPERVISORS
 OF THE COUNTY OF RIVERSIDE,
 STATE OF CALIFORNIA.

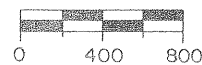
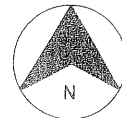


MAP NO. 445 COACHELLA VALLEY AGRICULTURAL PRESERVE NO. 83

T. 7 S - R. 9 E



ADOPTED ON AUGUST 2, 1977
BY THE BOARD OF SUPERVISORS
OF THE COUNTY OF RIVERSIDE,
STATE OF CALIFORNIA.

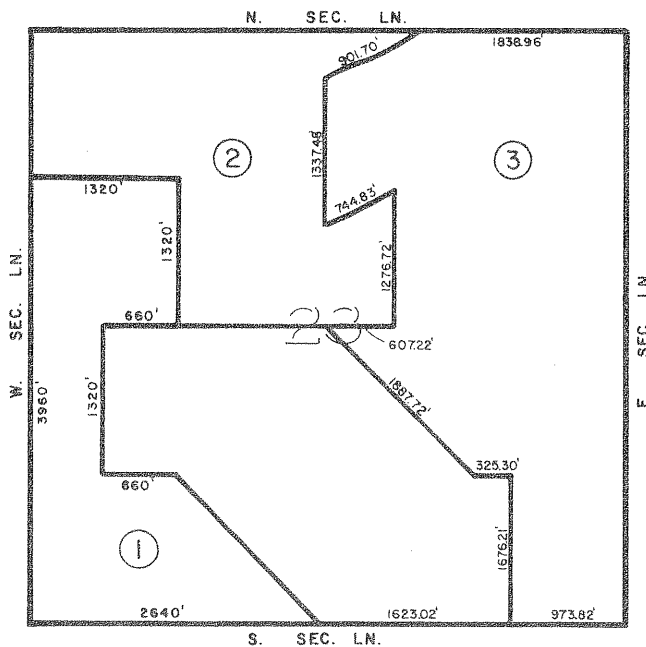


SAGE AGRICULTURAL PRESERVE NO. 3

MAP NO. 54

AMENDED BY MAP NO. 273,446,450

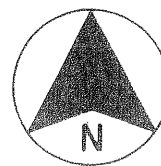
T7S-R1W



AMENDMENTS

- AMENDMENT NO. 1, DELETED ON DEC. 11, 1973, MAP NO. 273
- AMENDMENT NO. 2, (DELETION) AUTHORIZED ON DECEMBER 6, 1977
(EFFECTIVE ON _____) MAP NO. 446
- AMENDMENT NO. 3, (DELETION) AUTHORIZED ON DECEMBER 6, 1977
(EFFECTIVE ON _____) MAP NO. 450

ADOPTED ON FEBRUARY 9, 1977
BY THE BOARD OF SUPERVISORS
OF THE COUNTY OF RIVERSIDE,
STATE OF CALIFORNIA.



SCALE IN FEET

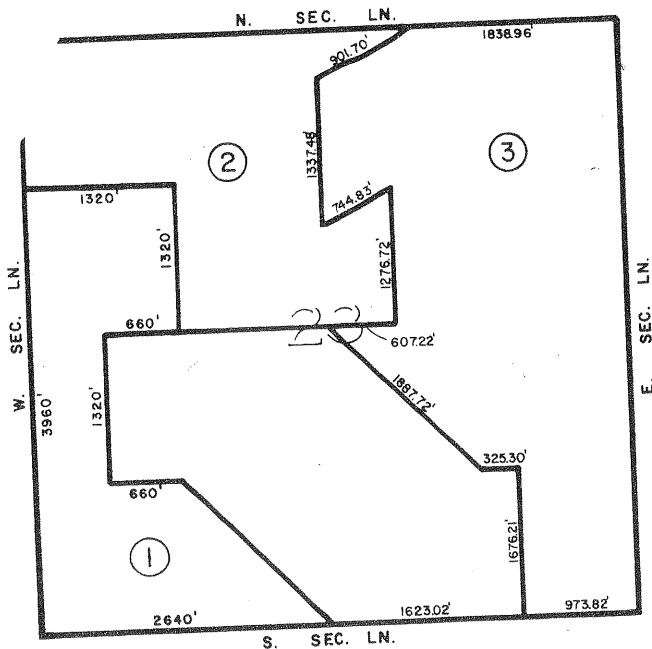
446
450

SAGE CULTURAL RESERVE NO. 3

MAP NO. 54

REVISED BY MAP NO. 273,446,450


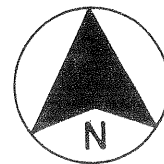
T7S-R1W



NOTES

- J. 1, DELETED ON DEC. 11, 1973, MAP NO. 273
- NO. 2, (DELETION) AUTHORIZED ON DECEMBER 6, 1977
(EFFECTIVE ON DEC. 6, 1977) MAP NO. 446
- NO. 3, (DELETION) AUTHORIZED ON DECEMBER 6, 1977
(EFFECTIVE ON DEC. 6, 1977) MAP NO. 450

ADOPTED ON FEBRUARY 9, 1977
BY THE BOARD OF SUPERVISORS
OF THE COUNTY OF RIVERSIDE,
STATE OF CALIFORNIA.



SCALE IN FEET

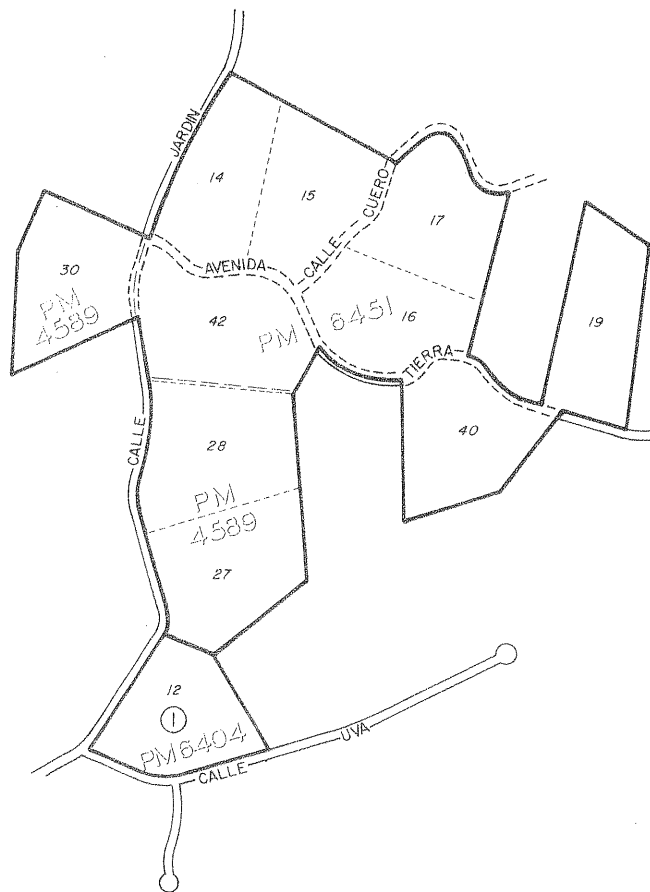
MAP NO. 411 RANCHO CALIFORNIA AGRICULTURAL PRESERVE

NO. 30

AMENDED BY MAP NO. 447

T. 8S - R. 3W

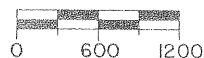
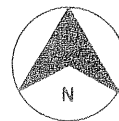
POR. SANTA ROSA RCHO.



AMENDMENTS

AMENDMENT NO. 1, AUGUST 2, 1977 , MAP NO. 447

ADOPTED ON FEBRUARY 15, 1977
BY THE BOARD OF SUPERVISORS
OF THE COUNTY OF RIVERSIDE,
STATE OF CALIFORNIA.



MAP NO. 366 RANCHO CALIFORNIA AGRICULTURAL PRESERVE NO. 23

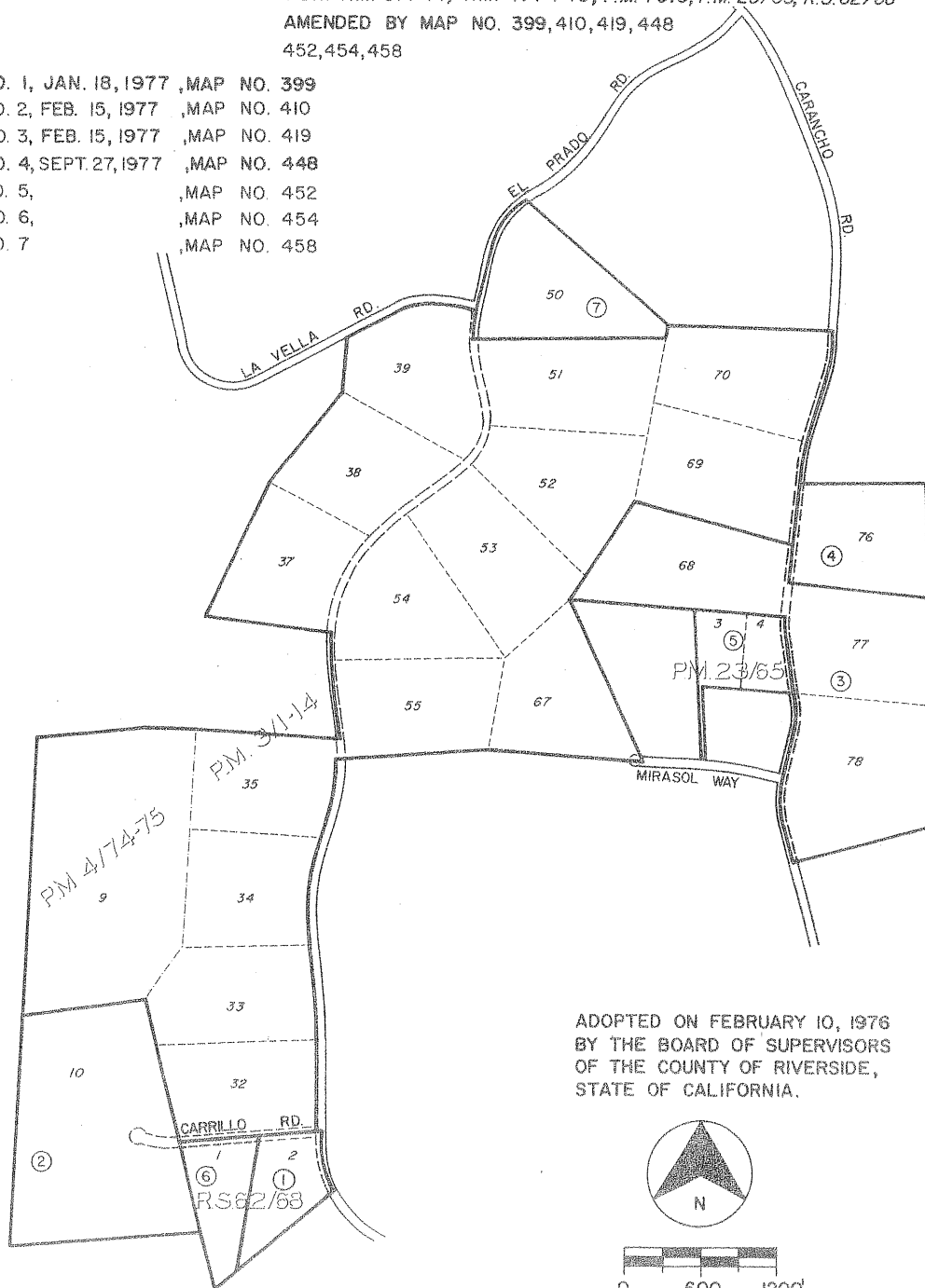
SANTA ROSA RANCHO

POR. P.M. 3/1-14, P.M. 4/74-75, P.M. 7910, P.M. 23/65, R.S. 62/68

AMENDED BY MAP NO. 399, 410, 419, 448

452, 454, 458

- AMENDMENT NO. 1, JAN. 18, 1977, MAP NO. 399
- AMENDMENT NO. 2, FEB. 15, 1977, MAP NO. 410
- AMENDMENT NO. 3, FEB. 15, 1977, MAP NO. 419
- AMENDMENT NO. 4, SEPT. 27, 1977, MAP NO. 448
- AMENDMENT NO. 5, MAP NO. 452
- AMENDMENT NO. 6, MAP NO. 454
- AMENDMENT NO. 7, MAP NO. 458



ADOPTED ON FEBRUARY 10, 1976
BY THE BOARD OF SUPERVISORS
OF THE COUNTY OF RIVERSIDE,
STATE OF CALIFORNIA.

MAP NO. 188

SAN JACINTO

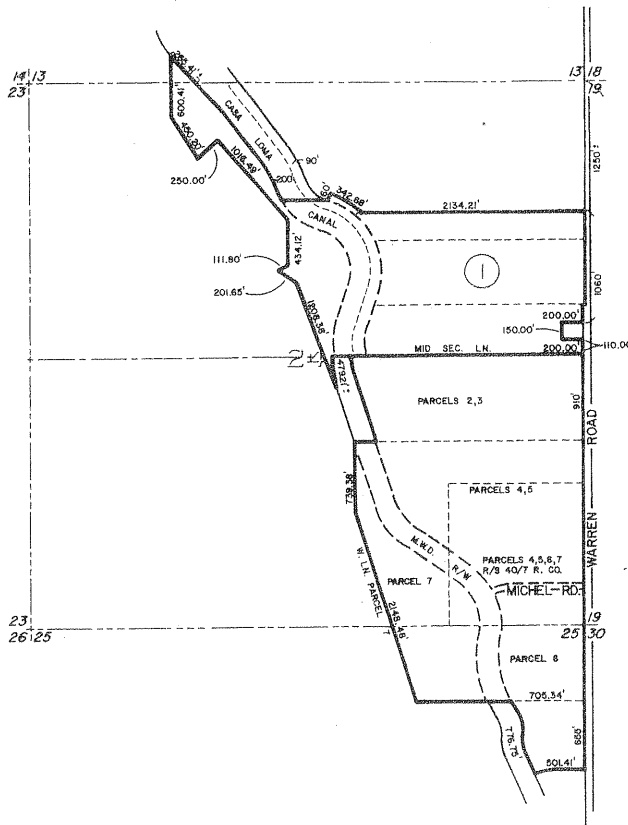
AGRICULTURAL

PRESERVE

NO. 2

AMENDED BY MAP NO. 449

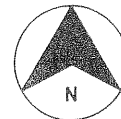
T. 4S - R. 2W



AMENDMENTS

AMENDMENT NO. 1, SEPT. 27, 1977 , MAP NO. 449

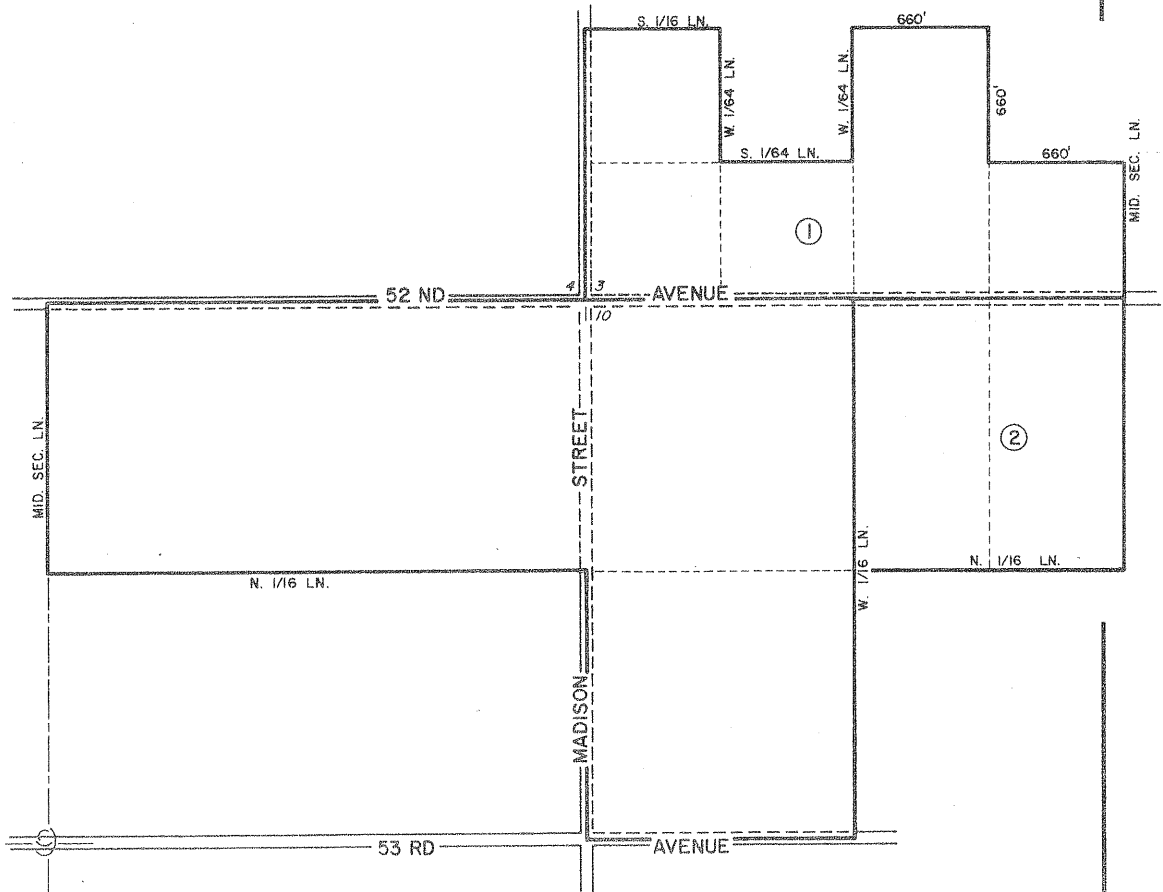
ADOPTED ON JANUARY 25, 1972
 BY THE BOARD OF SUPERVISORS
 OF THE COUNTY OF RIVERSIDE,
 STATE OF CALIFORNIA.



MAP NO. 384 COACHELLA VALLEY AGRICULTURAL PRESERVE NO. 76

AMENDED BY MAP NO. 420, 451

T. 6S - R. 7E



AMENDMENTS

AMENDMENT NO. 1, FEB. 15, 1977 , MAP NO. 420
AMENDMENT NO. 2, SEPT. 27, 1977 , MAP NO. 451

ADOPTED ON JUNE 29, 1976
BY THE BOARD OF SUPERVISORS
OF THE COUNTY OF RIVERSIDE,
STATE OF CALIFORNIA.



MAP NO. 366 RANCHO CALIFORNIA AGRICULTURAL PRESERVE NO. 23

SANTA ROSA RANCHO

POR. P.M. 3/1-14, P.M. 4/74-75, P.M. 7910, P.M. 23/65, R.S. 62/68

AMENDED BY MAP NO. 399, 410, 419, 448

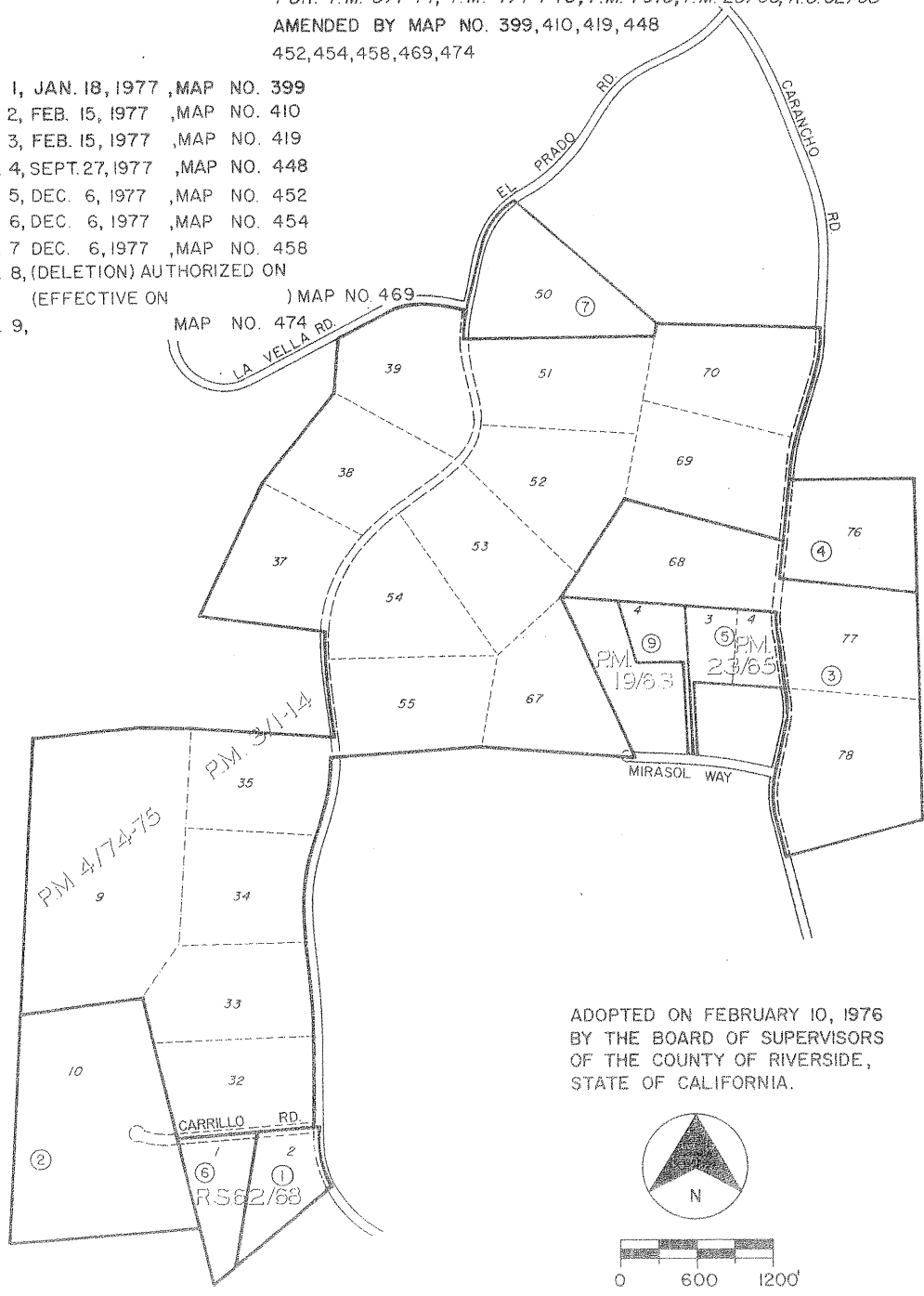
452,454,458,469,474

- AMENDMENT NO. 1, JAN. 18, 1977, MAP NO. 399
- AMENDMENT NO. 2, FEB. 15, 1977, MAP NO. 410
- AMENDMENT NO. 3, FEB. 15, 1977, MAP NO. 419
- AMENDMENT NO. 4, SEPT. 27, 1977, MAP NO. 448
- AMENDMENT NO. 5, DEC. 6, 1977, MAP NO. 452
- AMENDMENT NO. 6, DEC. 6, 1977, MAP NO. 454
- AMENDMENT NO. 7 DEC. 6, 1977, MAP NO. 458
- AMENDMENT NO. 8, (DELETION) AUTHORIZED ON

(EFFECTIVE ON) MAP NO. 469

AMENDMENT NO. 9,

MAP NO. 474

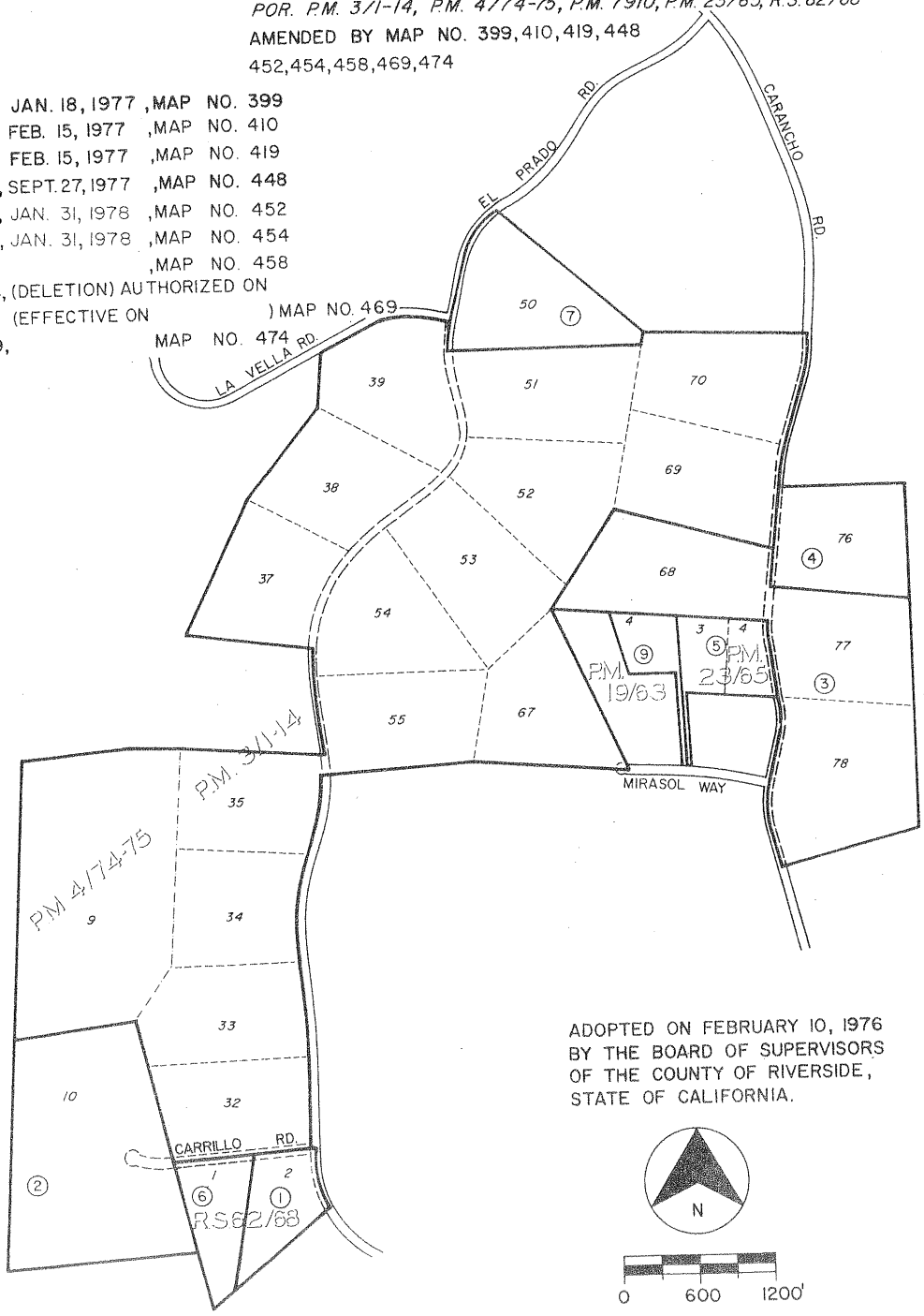


ADOPTED ON FEBRUARY 10, 1976
BY THE BOARD OF SUPERVISORS
OF THE COUNTY OF RIVERSIDE,
STATE OF CALIFORNIA.

MAP NO. 366 RANCHO CALIFORNIA AGRICULTURAL PRESERVE NO. 23

SANTA ROSA RANCHO
POR. P.M. 3/1-14, P.M. 4/74-75, P.M. 7910, P.M. 23/65, R.S. 62/68
AMENDED BY MAP NO. 399, 410, 419, 448
452, 454, 458, 469, 474

- AMENDMENT NO. 1, JAN. 18, 1977, MAP NO. 399
- AMENDMENT NO. 2, FEB. 15, 1977, MAP NO. 410
- AMENDMENT NO. 3, FEB. 15, 1977, MAP NO. 419
- AMENDMENT NO. 4, SEPT. 27, 1977, MAP NO. 448
- AMENDMENT NO. 5, JAN. 31, 1978, MAP NO. 452
- AMENDMENT NO. 6, JAN. 31, 1978, MAP NO. 454
- AMENDMENT NO. 7, MAP NO. 458
- AMENDMENT NO. 8, (DELETION) AUTHORIZED ON (EFFECTIVE ON) MAP NO. 469
- AMENDMENT NO. 9, MAP NO. 474

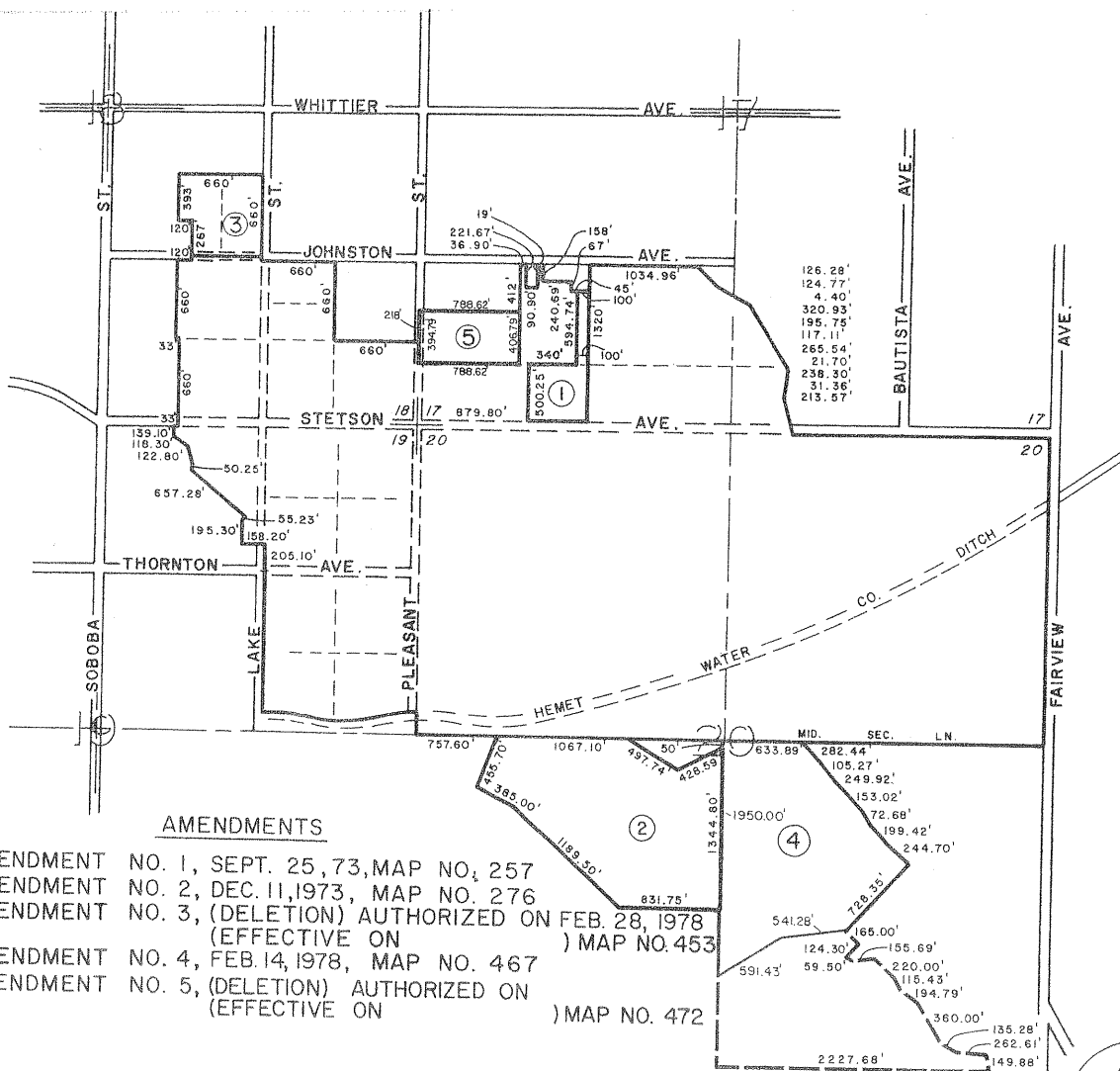


ADOPTED ON FEBRUARY 10, 1976
BY THE BOARD OF SUPERVISORS
OF THE COUNTY OF RIVERSIDE,
STATE OF CALIFORNIA.

MAP NO. 147 BAUTISTA CANYON AGRICULTURAL PRESERVE NO. 2

T. 5S, - R. 1E.

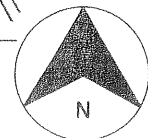
AMENDED BY MAP NO. 257, 276, 453, 467, 472



AMENDMENTS

- AMENDMENT NO. 1, SEPT. 25, 73, MAP NO. 257
- AMENDMENT NO. 2, DEC. 11, 1973, MAP NO. 276
- AMENDMENT NO. 3, (DELETION) AUTHORIZED ON FEB. 28, 1978 (EFFECTIVE ON) MAP NO. 453
- AMENDMENT NO. 4, FEB. 14, 1978, MAP NO. 467
- AMENDMENT NO. 5, (DELETION) AUTHORIZED ON (EFFECTIVE ON) MAP NO. 472

ADOPTED ON JANUARY 18, 1972
BY THE BOARD OF SUPERVISORS
OF THE COUNTY OF RIVERSIDE,
STATE OF CALIFORNIA.



MAP NO. 366 RANCHO CALIFORNIA AGRICULTURAL PRESERVE NO. 23

SANTA ROSA RANCHO

POR. P.M. 3/1-14, P.M. 4/74-75, P.M. 7910, P.M. 23/65, R.S. 62/68

AMENDED BY MAP NO. 399, 410, 419, 448

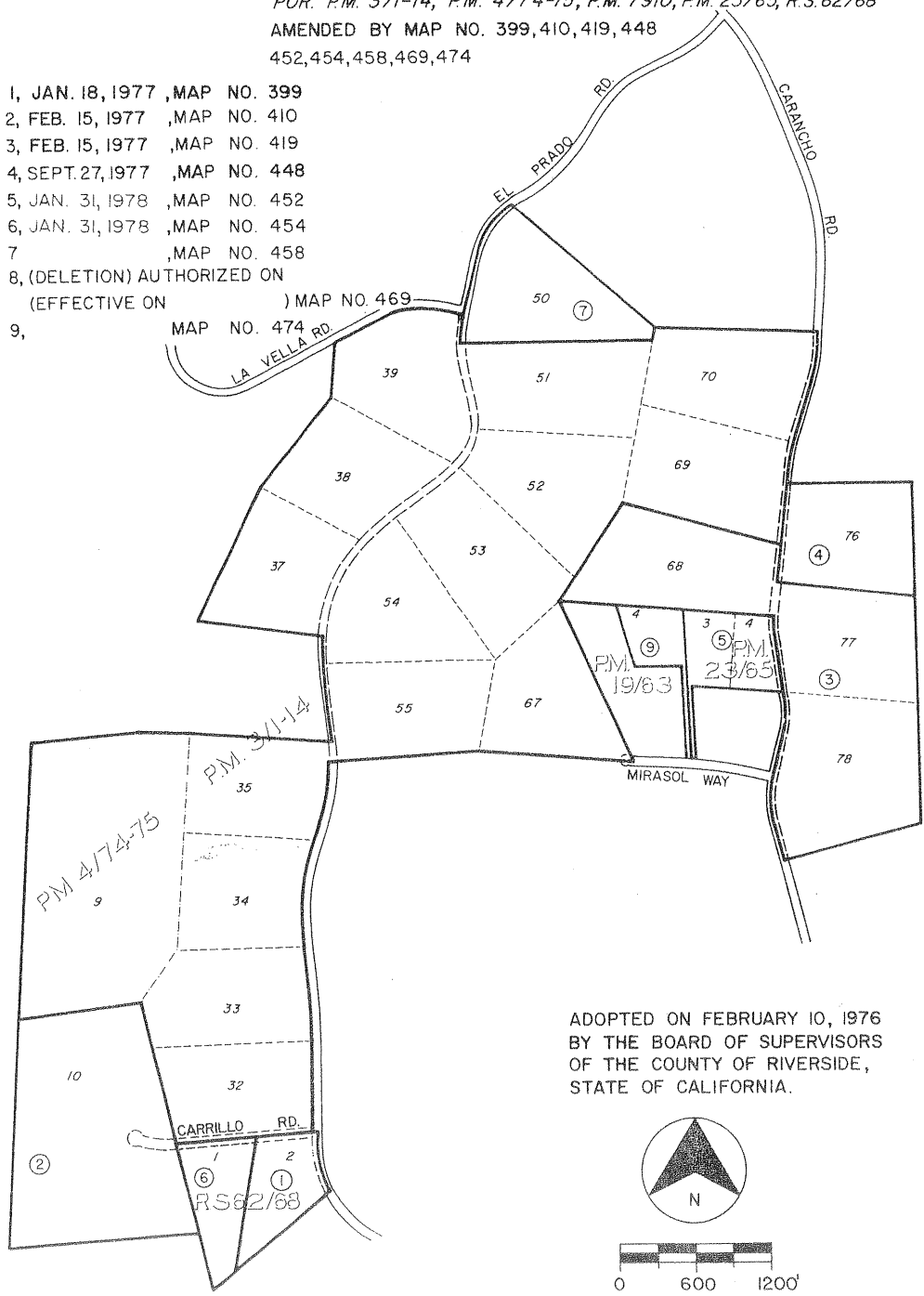
452, 454, 458, 469, 474

- AMENDMENT NO. 1, JAN. 18, 1977, MAP NO. 399
- AMENDMENT NO. 2, FEB. 15, 1977, MAP NO. 410
- AMENDMENT NO. 3, FEB. 15, 1977, MAP NO. 419
- AMENDMENT NO. 4, SEPT. 27, 1977, MAP NO. 448
- AMENDMENT NO. 5, JAN. 31, 1978, MAP NO. 452
- AMENDMENT NO. 6, JAN. 31, 1978, MAP NO. 454
- AMENDMENT NO. 7, MAP NO. 458
- AMENDMENT NO. 8, (DELETION) AUTHORIZED ON

(EFFECTIVE ON) MAP NO. 469

AMENDMENT NO. 9,

MAP NO. 474 RD.



ADOPTED ON FEBRUARY 10, 1976
BY THE BOARD OF SUPERVISORS
OF THE COUNTY OF RIVERSIDE,
STATE OF CALIFORNIA.

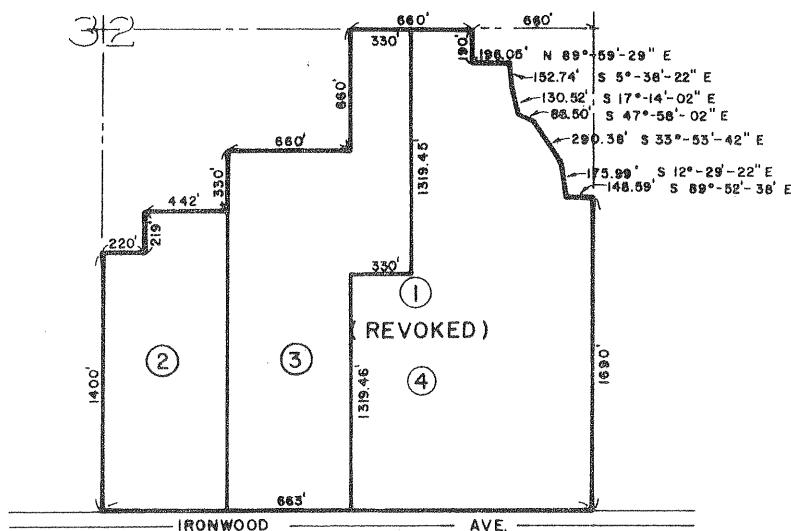
EDGEMONT - SUNNYMEAD AGRICULTURAL PRESERVE

NO. 2

MAP NO. 51

AMENDED BY MAP NO. 388,455,500

T2S-R3W



- AMENDMENT NO.1 (DELETION) AUTHORIZED ON AUG. 29, 1972
(REVOKED ON FEB. 28, 1973), MAP NO. 222
- AMENDMENT NO.2 (DELETION) AUTHORIZED ON OCT. 1976
(EFFECTIVE ON DEC. 29, 1976), MAP NO. 388
- AMENDMENT NO.3 (DELETION) AUTHORIZED ON FEB. 27, 1979
(EFFECTIVE ON FEB. 27, 1979), MAP NO. 455
- AMENDMENT NO.4 (DELETION) AUTHORIZED ON
(EFFECTIVE ON _____), MAP NO. 500

ADOPTED ON FEBRUARY 9, 1970
BY THE BOARD OF SUPERVISORS
OF THE COUNTY OF RIVERSIDE,
STATE OF CALIFORNIA

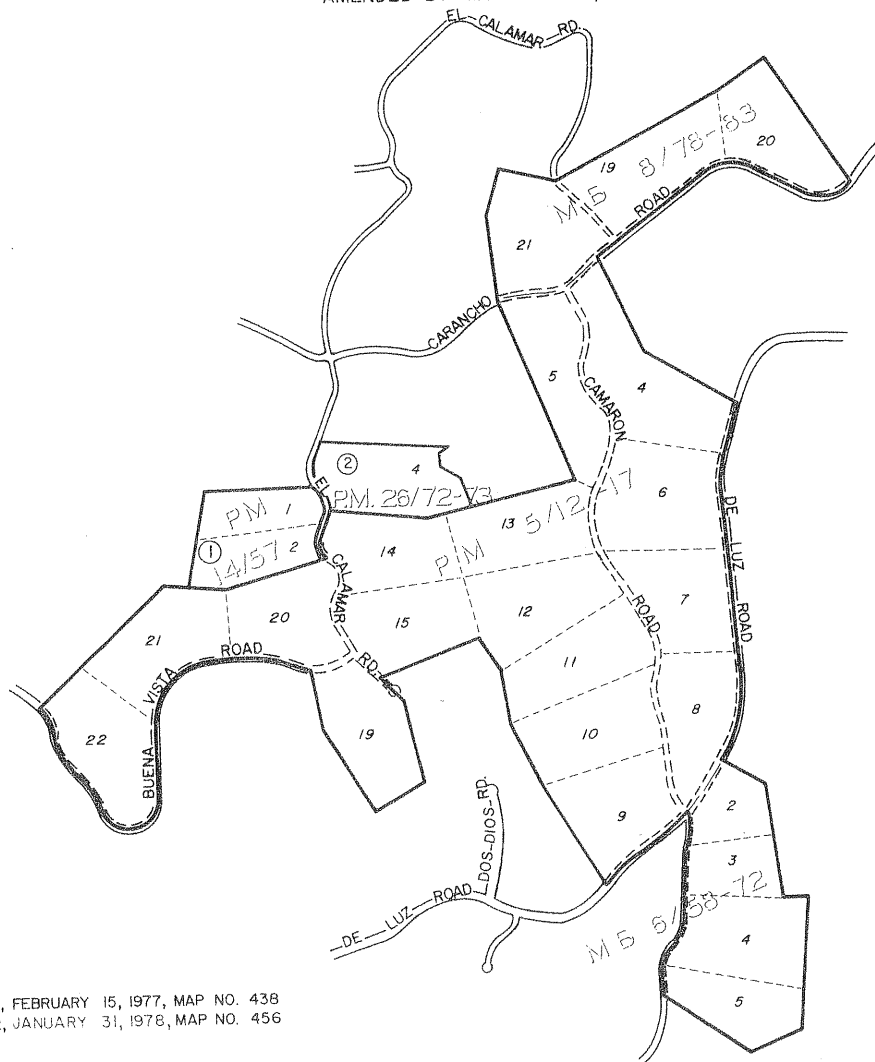


SCALE IN FEET

MAP NO. 354 RANCHO CALIFORNIA AGRICULTURAL PRESERVE NO. 18

SANTA ROSA RANCHO
POR. M.B. 8/78-83, M.B. 6/58-72, P.M. 5/12-17, P.M. 26/72-73

AMENDED BY MAP NO. 438,456



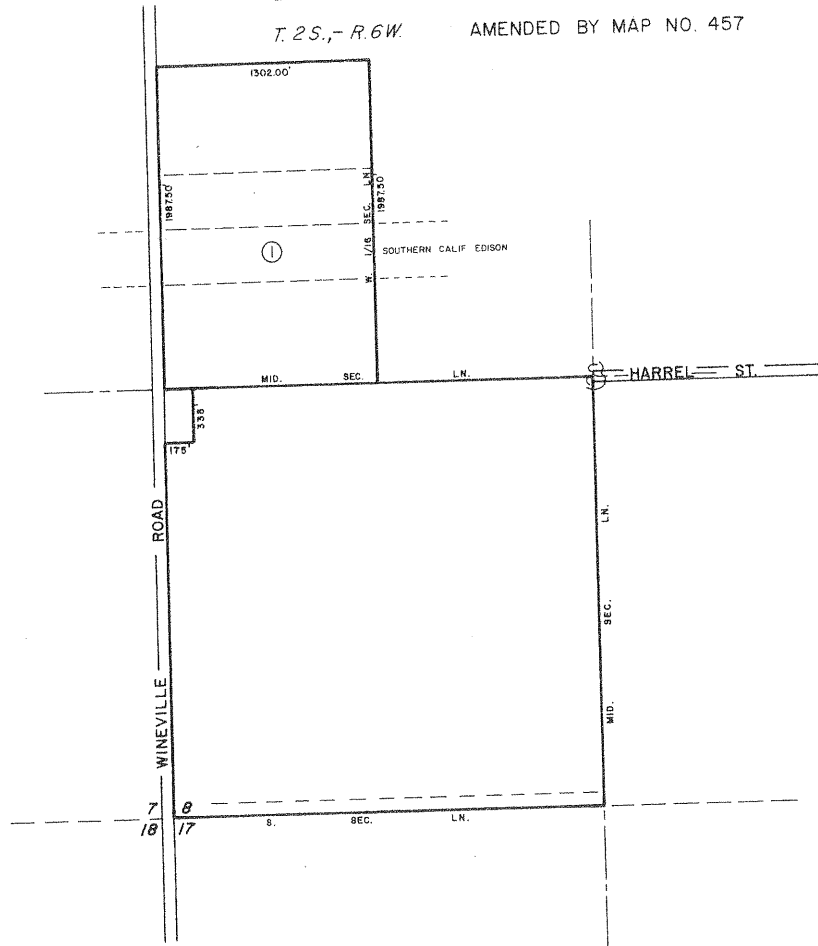
AMENDMENT NO. 1, FEBRUARY 15, 1977, MAP NO. 438
AMENDMENT NO. 2, JANUARY 31, 1978, MAP NO. 456

ADOPTED ON FEBRUARY 3, 1976
BY THE BOARD OF SUPERVISORS
OF THE COUNTY OF RIVERSIDE,
STATE OF CALIFORNIA.



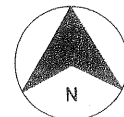
MAP NO. 231 MIRA LOMA AGRICULTURAL PRESERVE NO. 13

T. 2S., - R. 6W. AMENDED BY MAP NO. 457



AMENDMENT NO. 1, JAN 31, 1978 MAP NO. 457

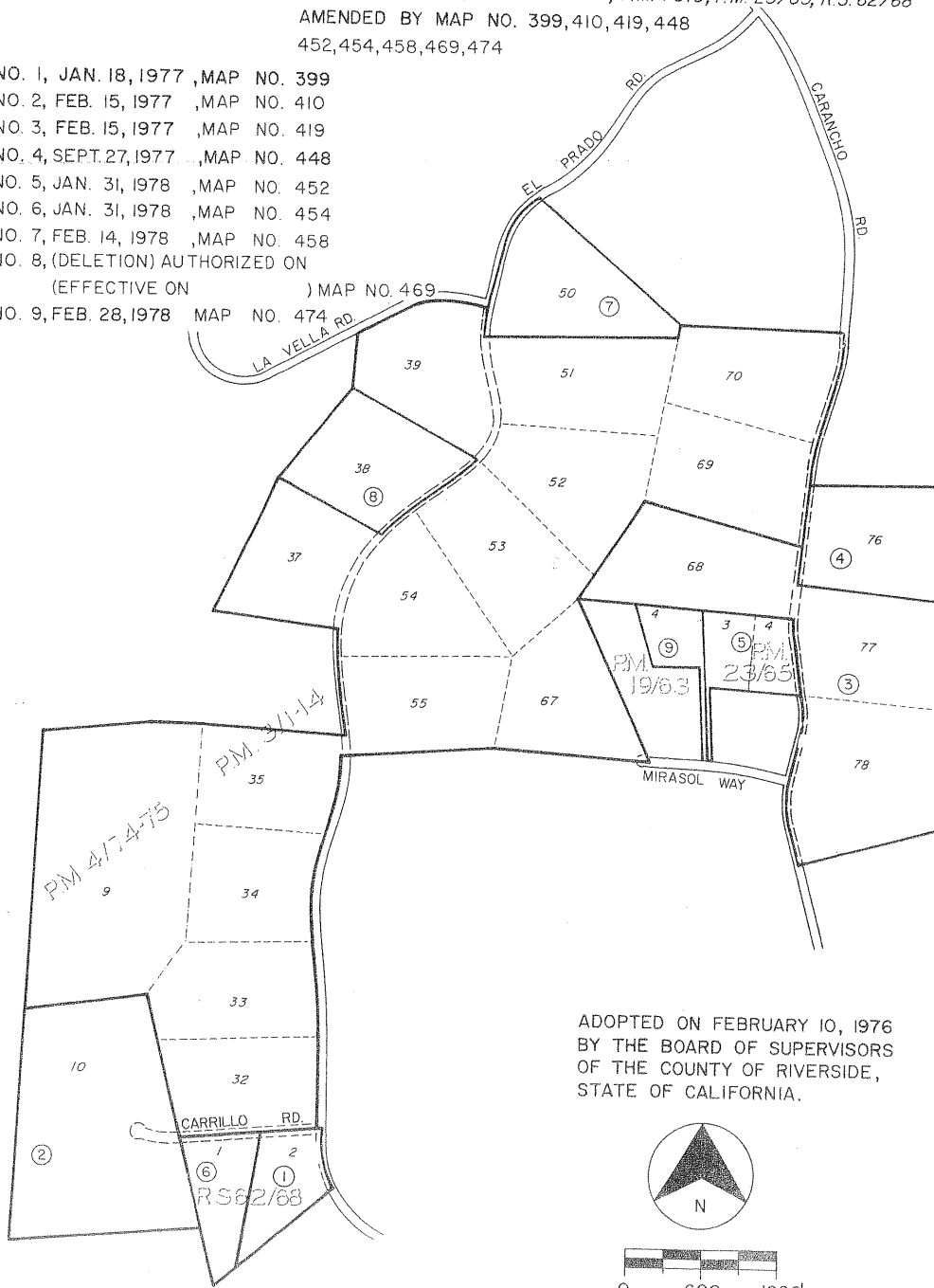
ADOPTED ON AUGUST 7, 1973
BY THE BOARD OF SUPERVISORS
OF THE COUNTY OF RIVERSIDE,
STATE OF CALIFORNIA.



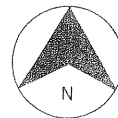
MAP NO. 366 RANCHO CALIFORNIA AGRICULTURAL PRESERVE NO. 23

SANTA ROSA RANCHO
POR. P.M. 3/1-14, P.M. 4/74-75, P.M. 7910, P.M. 23/65, R.S. 62/68
AMENDED BY MAP NO. 399, 410, 419, 448
452, 454, 458, 469, 474

- AMENDMENT NO. 1, JAN. 18, 1977, MAP NO. 399
- AMENDMENT NO. 2, FEB. 15, 1977, MAP NO. 410
- AMENDMENT NO. 3, FEB. 15, 1977, MAP NO. 419
- AMENDMENT NO. 4, SEPT. 27, 1977, MAP NO. 448
- AMENDMENT NO. 5, JAN. 31, 1978, MAP NO. 452
- AMENDMENT NO. 6, JAN. 31, 1978, MAP NO. 454
- AMENDMENT NO. 7, FEB. 14, 1978, MAP NO. 458
- AMENDMENT NO. 8, (DELETION) AUTHORIZED ON
(EFFECTIVE ON) MAP NO. 469
- AMENDMENT NO. 9, FEB. 28, 1978, MAP NO. 474



ADOPTED ON FEBRUARY 10, 1976
BY THE BOARD OF SUPERVISORS
OF THE COUNTY OF RIVERSIDE,
STATE OF CALIFORNIA.

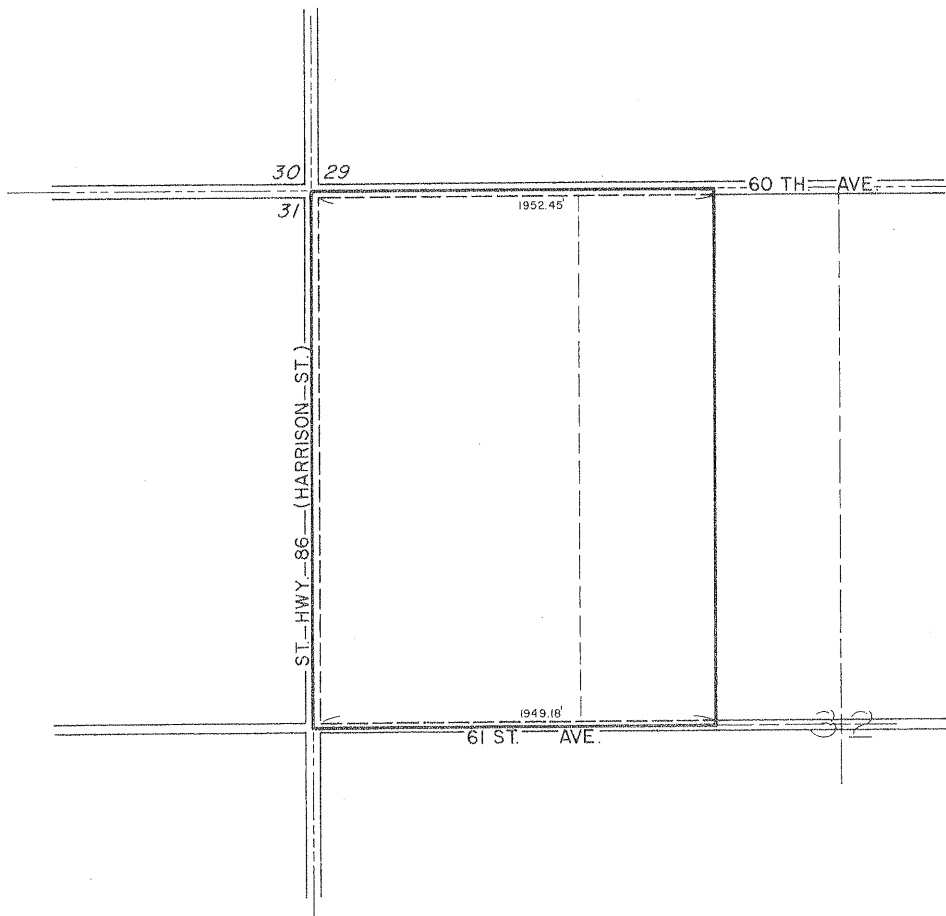


Coachella Valley No. 84

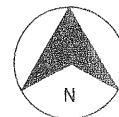
Denied

MAP NO. 460 COACHELLA VALLEY AGRICULTURAL PRESERVE NO. 85

T. 6 S - R. 8 E

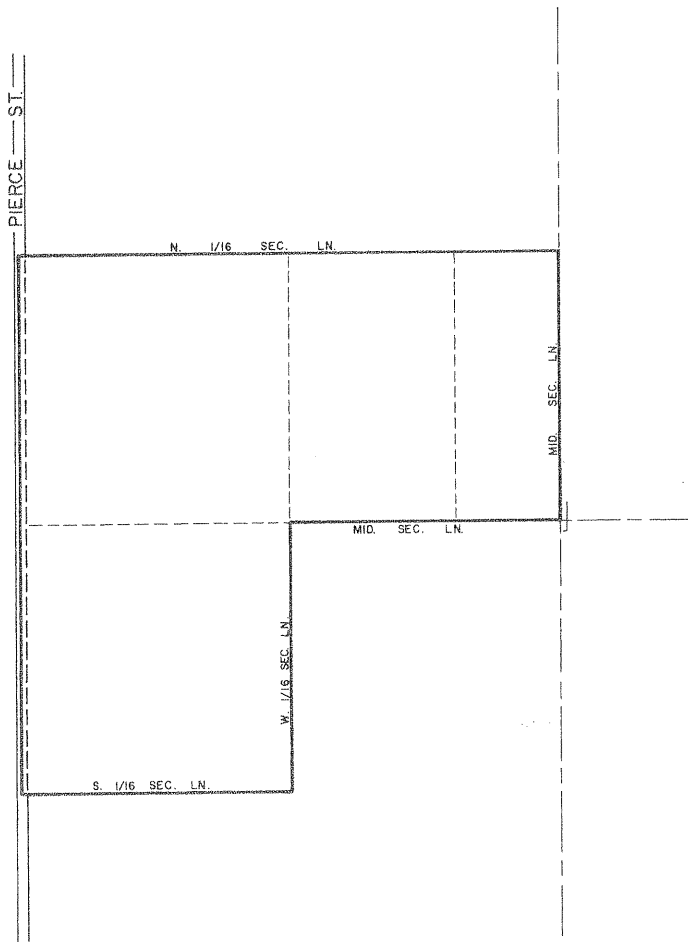


ADOPTED ON FEB 21, 1978
BY THE BOARD OF SUPERVISORS
OF THE COUNTY OF RIVERSIDE,
STATE OF CALIFORNIA.

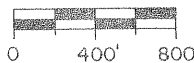
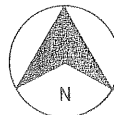


MAP NO. 461 COACHELLA VALLEY AGRICULTURAL PRESERVE NO. 86

T. 7 S - R. 8 E



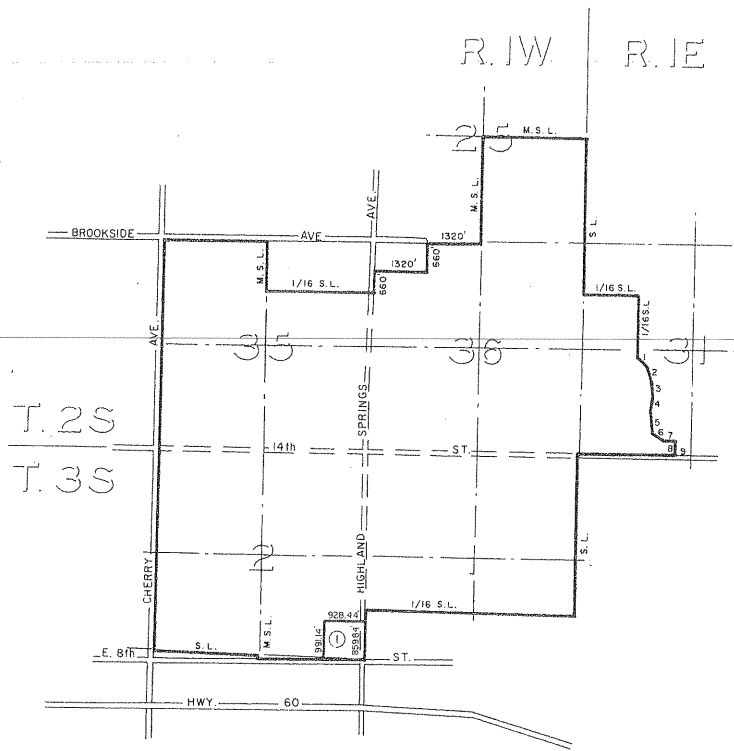
ADOPTED ON FEB. 21, 1978
BY THE BOARD OF SUPERVISORS
OF THE COUNTY OF RIVERSIDE,
STATE OF CALIFORNIA.



MAP NO. 220 SAN GORGONIO PASS AGRICULTURAL PRESERVE NO. 3

T. 2S - R. 1E
T. 2S - R. 1W
T. 3S - R. 1W

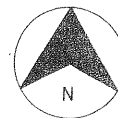
AMENDED BY MAP NO. 462



- 1 - 325.0'
- 2 - 569.3'
- 3 - 388.2'
- 4 - 329.8'
- 5 - 568.0'
- 6 - 239.0'
- 7 - 282.6'
- 8 - 359.6'
- 9 - 415.0'

AMENDMENT NO. 1, (DELETION) AUTHORIZED ON FEB. 28, 1978
(EFFECTIVE ON)MAP NO. 462

ADOPTED ON FEBRUARY 1, 1972
BY THE BOARD OF SUPERVISORS
OF THE COUNTY OF RIVERSIDE,
STATE OF CALIFORNIA.



San Geronimo Pass No. 6

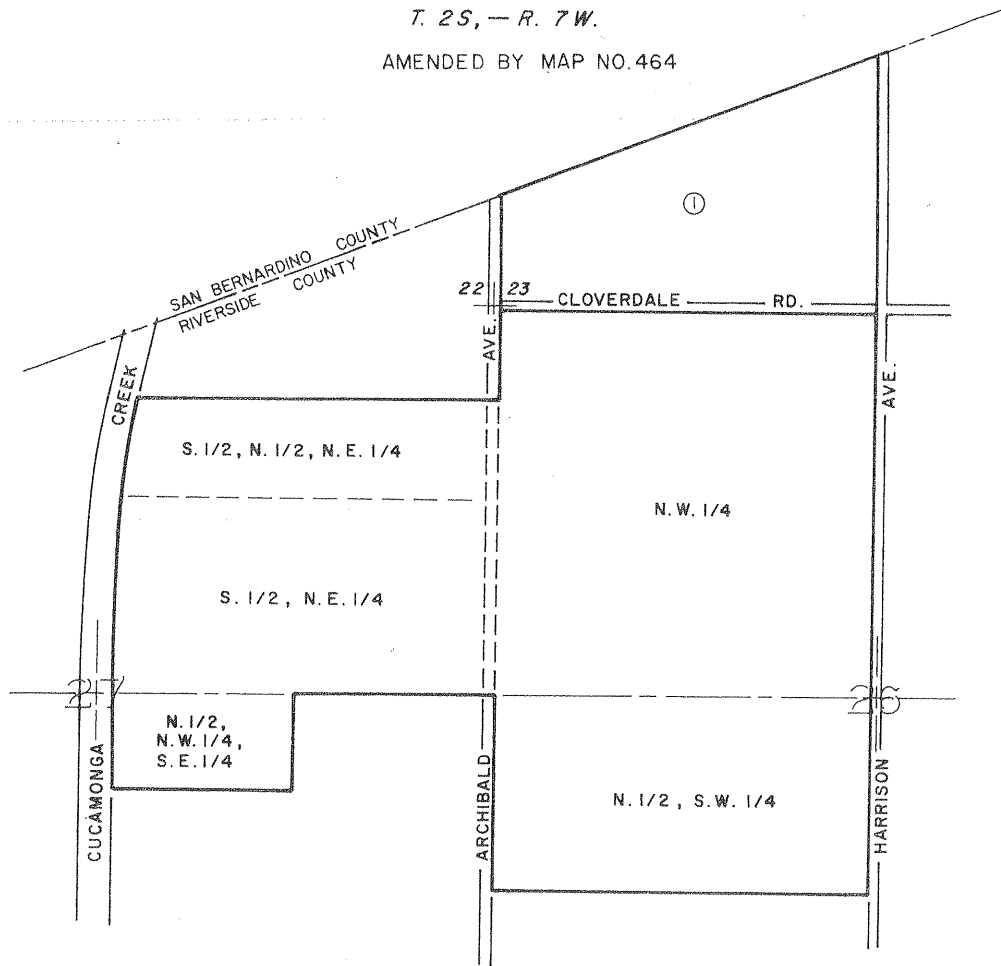
Amend. No. 1

Denied

MAP NO. 134 MIRA LOMA AGRICULTURAL PRESERVE NO. 10

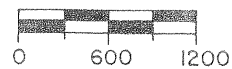
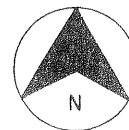
T. 2S, - R. 7W.

AMENDED BY MAP NO. 464



AMENDMENT NO. 1 JAN. 31, 1978 MAP NO. 464

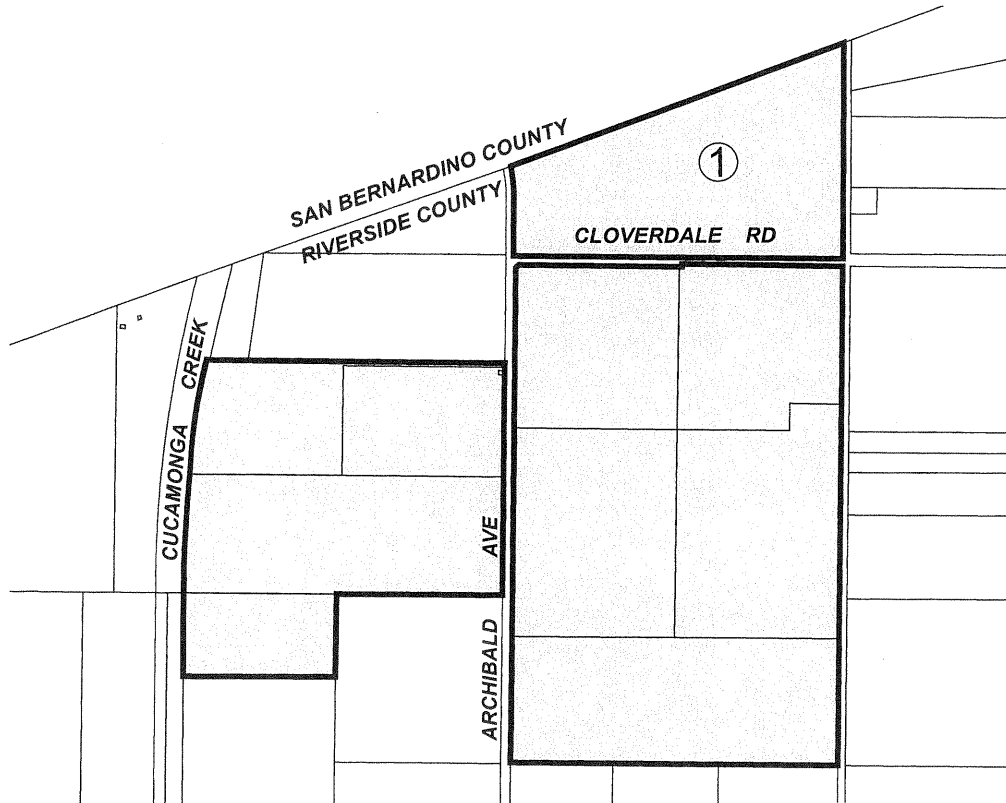
ADOPTED ON FEBRUARY 16, 1971
BY THE BOARD OF SUPERVISORS
OF THE COUNTY OF RIVERSIDE,
STATE OF CALIFORNIA



MAP NO. 134 MIRA LOMA AGRICULTURAL PRESERVE NO. 10

AMENDED BY MAP NO. 464

T. 2 S., R. 7 W. S.B.B. & M.



AMENDMENTS:
NO. 1, (ENLARGEMENT), JANUARY 31, 1978, MAP NO. 464

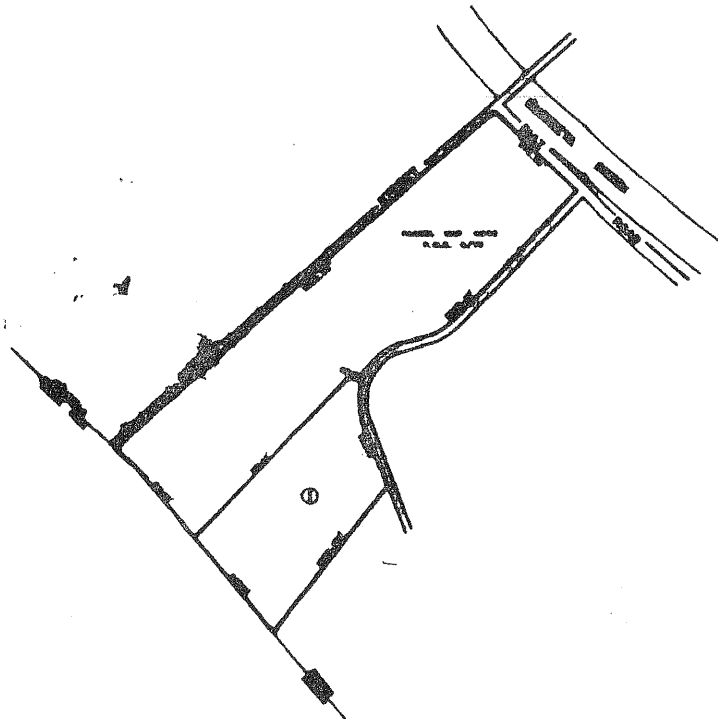
ADOPTED ON FEBRUARY 16, 1971
BY THE BOARD OF SUPERVISORS
OF THE COUNTY OF RIVERSIDE,
STATE OF CALIFORNIA.



405

MAP NO. 263 TEMECULA AGRICULTURAL PRESERVE NO. 4

TEMECULA RANCH
ASSIGNED BY MAP NO. 408



ASSIGNMENT NO. 1, (RELATIONS) AUTHORIZED ON JUNE 19, 1973
(EFFECTIVE ON SEPT. 19, 1973) MAP NO. 408

ADOPTED ON NOVEMBER 20, 1973
BY THE BOARD OF SUPERVISORS
OF THE COUNTY OF RIVERSIDE,
STATE OF CALIFORNIA.

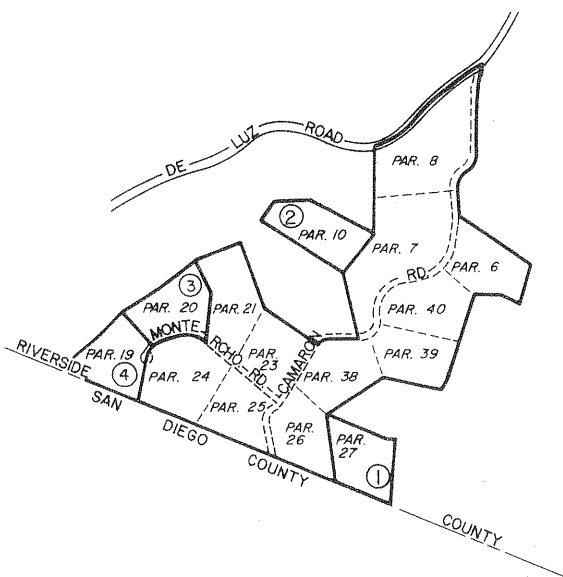


RIVERSIDE COUNTY PLANNING COMMISSION

MAP NO. 343 RANCHO CALIFORNIA AGRICULTURAL PRESERVE NO. 16

SANTA ROSA RANCHO
POR. P.M. 6/58-72

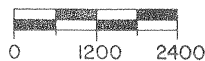
AMENDED BY MAP NO. 362, 402, 437, 466,



AMENDMENTS

AMENDMENT NO. 1, FEB. 10, 1976	MAP NO. 362
AMENDMENT NO. 2, FEB. 15, 1977	MAP NO. 402
AMENDMENT NO. 3, FEB. 15, 1977	MAP NO. 437
AMENDMENT NO. 4, JAN. 31, 1978	MAP NO. 466

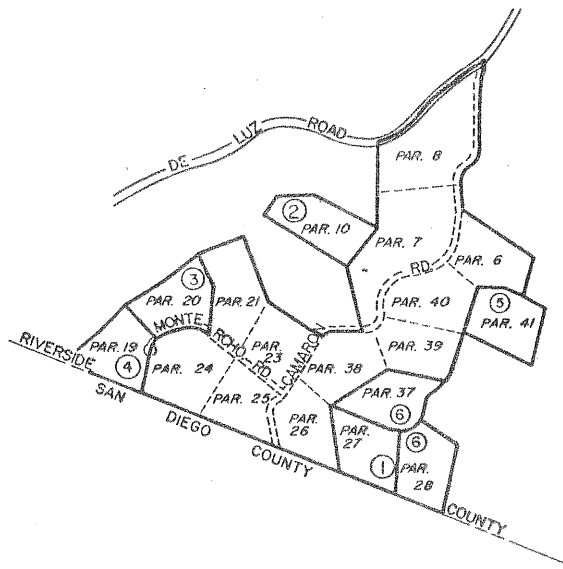
ADOPTED ON NOVEMBER 10, 1975
BY THE BOARD OF SUPERVISORS
OF THE COUNTY OF RIVERSIDE,
STATE OF CALIFORNIA.



MAP NO. 343 RANCHO CALIFORNIA AGRICULTURAL PRESERVE NO. 16

SANTA ROSA RANCHO
POR. P.M. 6/58-72

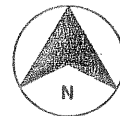
AMENDED BY MAP NO. 362, 402, 437, 466, 486, 496



AMENDMENTS

- AMENDMENT NO. 1, FEB. 10, 1976 , MAP NO. 362
- AMENDMENT NO. 2, FEB. 15, 1977 , MAP NO. 402
- AMENDMENT NO. 3, FEB. 15, 1977 , MAP NO. 437
- AMENDMENT NO. 4, JAN. 31, 1978 , MAP NO. 466
- AMENDMENT NO. 5, JAN. 9, 1979 , MAP NO. 486
- AMENDMENT NO. 6, , MAP NO. 496

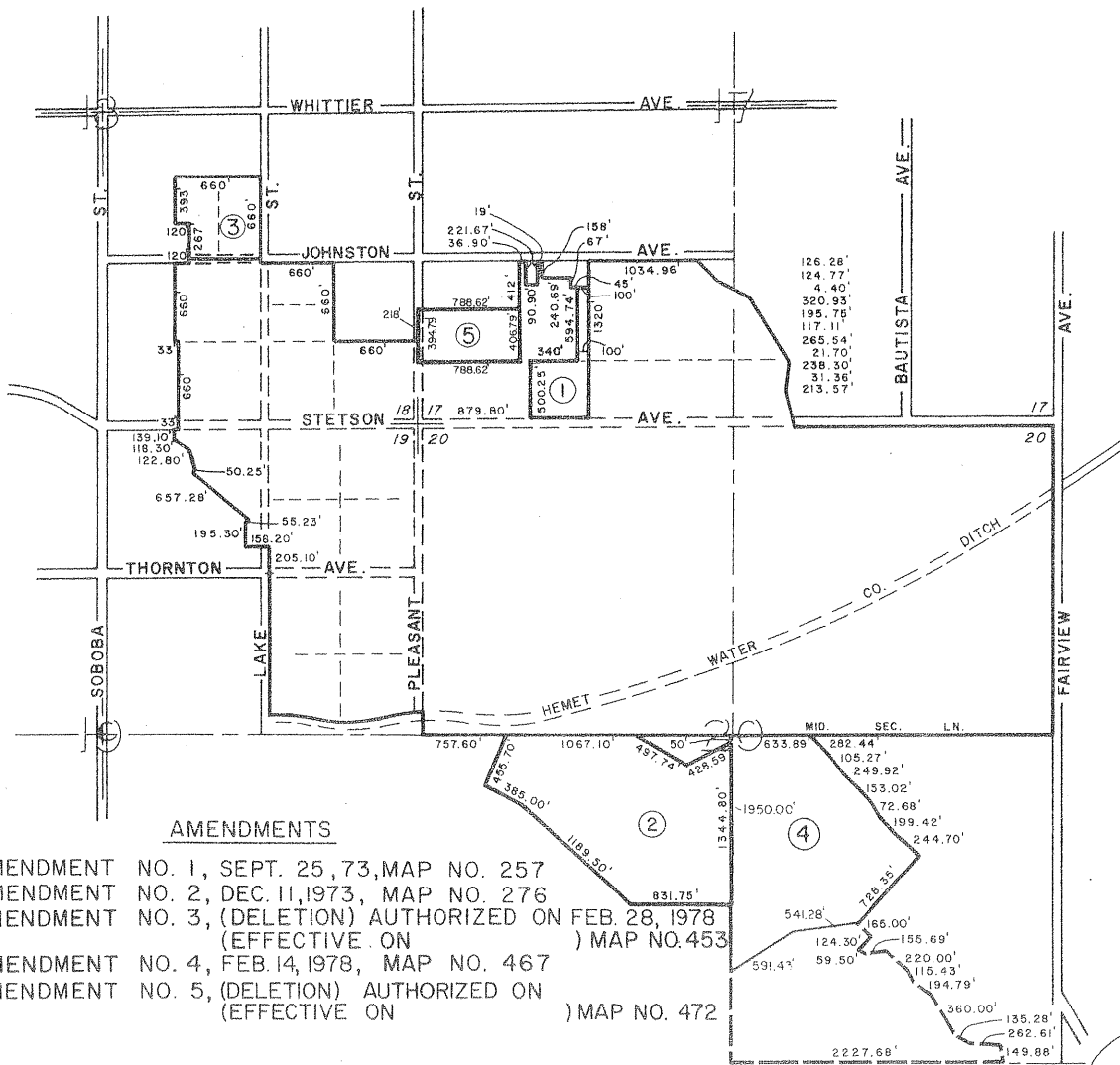
ADOPTED ON NOVEMBER 10, 1975
BY THE BOARD OF SUPERVISORS
OF THE COUNTY OF RIVERSIDE,
STATE OF CALIFORNIA.



MAP NO. 147 BAUTISTA CANYON AGRICULTURAL PRESERVE NO. 2

T. 5 S., - R. 1 E.

AMENDED BY MAP NO. 257, 276, 453, 467, 472



AMENDMENTS

- AMENDMENT NO. 1, SEPT. 25, 73, MAP NO. 257
- AMENDMENT NO. 2, DEC. 11, 1973, MAP NO. 276
- AMENDMENT NO. 3, (DELETION) AUTHORIZED ON FEB. 28, 1978
(EFFECTIVE ON) MAP NO. 453
- AMENDMENT NO. 4, FEB. 14, 1978, MAP NO. 467
- AMENDMENT NO. 5, (DELETION) AUTHORIZED ON
(EFFECTIVE ON) MAP NO. 472

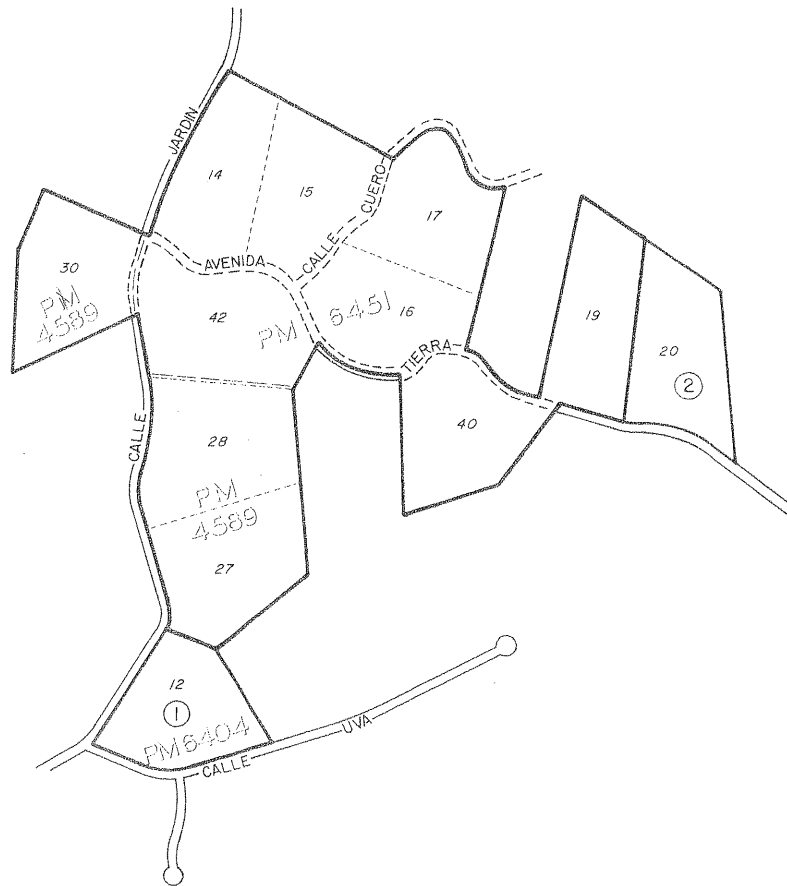
ADOPTED ON JANUARY 18, 1972
BY THE BOARD OF SUPERVISORS
OF THE COUNTY OF RIVERSIDE,
STATE OF CALIFORNIA.

MAP NO. 411 RANCHO CALIFORNIA AGRICULTURAL PRESERVE

NO. 30

AMENDED BY MAP NO. 447, 468
T. 8S - R. 3W

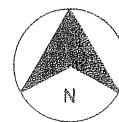
POR. SANTA ROSA RCHO.



AMENDMENTS

AMENDMENT NO. 1, AUGUST 2, 1977 , MAP NO. 447
AMENDMENT NO. 2, FEB. 14, 1978 MAP NO. 468

ADOPTED ON FEBRUARY 15, 1977
BY THE BOARD OF SUPERVISORS
OF THE COUNTY OF RIVERSIDE,
STATE OF CALIFORNIA.



MAP NO. 366

RANCHO CALIFORNIA

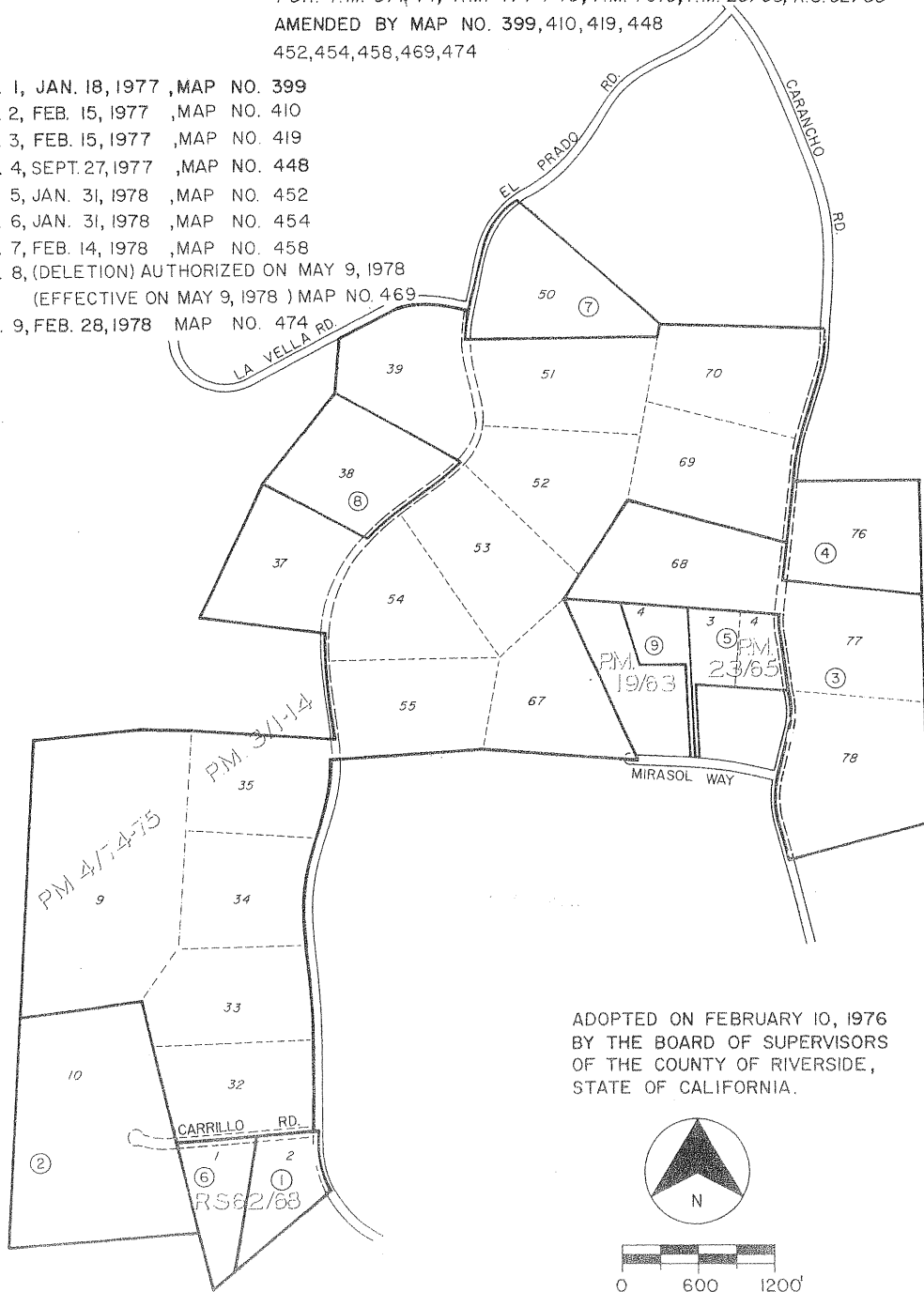
AGRICULTURAL

PRESERVE

NO. 23

SANTA ROSA RANCHO
 POR. P.M. 3/1-14, P.M. 4/74-75, P.M. 7910, P.M. 23/65, R.S. 62/68
 AMENDED BY MAP NO. 399, 410, 419, 448
 452, 454, 458, 469, 474

- AMENDMENT NO. 1, JAN. 18, 1977 ,MAP NO. 399
- AMENDMENT NO. 2, FEB. 15, 1977 ,MAP NO. 410
- AMENDMENT NO. 3, FEB. 15, 1977 ,MAP NO. 419
- AMENDMENT NO. 4, SEPT. 27, 1977 ,MAP NO. 448
- AMENDMENT NO. 5, JAN. 31, 1978 ,MAP NO. 452
- AMENDMENT NO. 6, JAN. 31, 1978 ,MAP NO. 454
- AMENDMENT NO. 7, FEB. 14, 1978 ,MAP NO. 458
- AMENDMENT NO. 8, (DELETION) AUTHORIZED ON MAY 9, 1978
 (EFFECTIVE ON MAY 9, 1978) MAP NO. 469
- AMENDMENT NO. 9, FEB. 28, 1978 MAP NO. 474



ADOPTED ON FEBRUARY 10, 1976
 BY THE BOARD OF SUPERVISORS
 OF THE COUNTY OF RIVERSIDE,
 STATE OF CALIFORNIA.

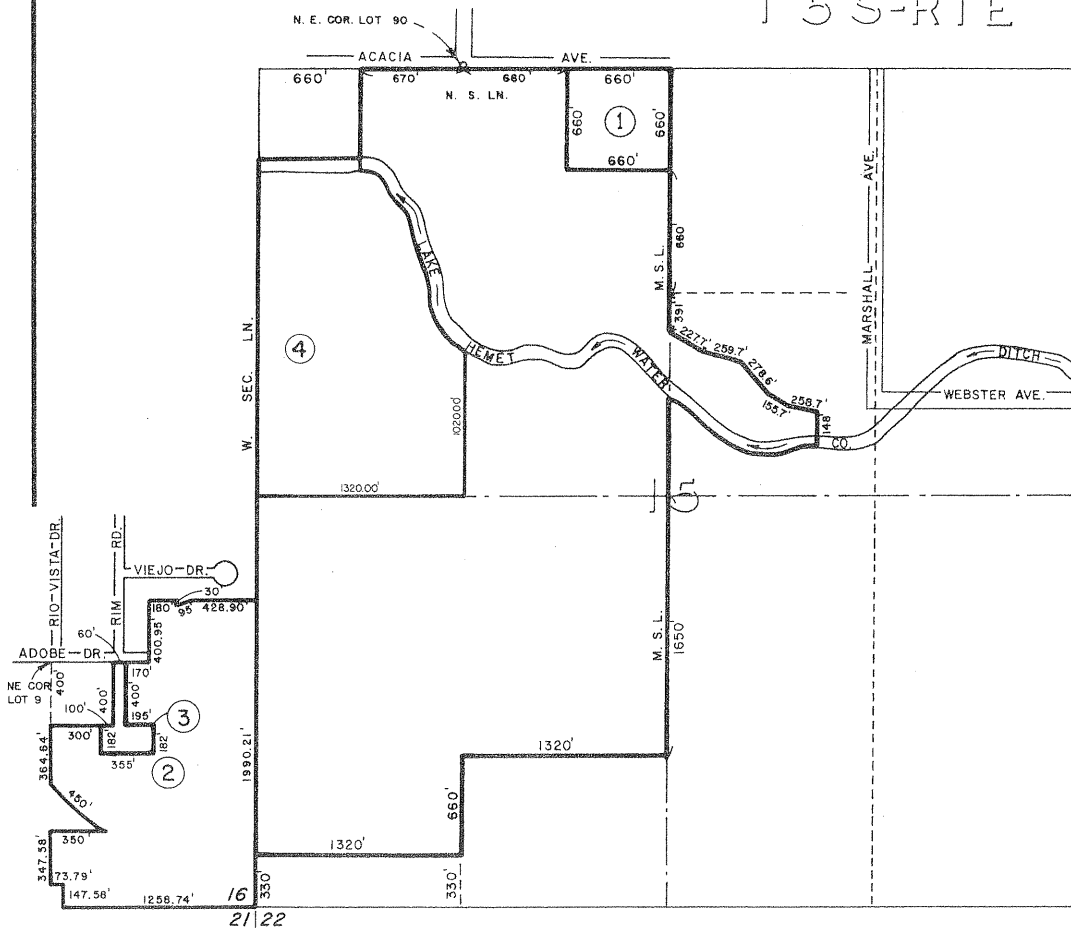
VALLE VISTA AGRICULTURAL PRESERVE

NO. 1

MAP NO. 10

AMENDED BY MAP NO. 73, 249, 333, 470

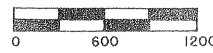
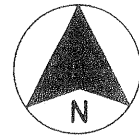
T 5 S - R 1 E



AMENDMENTS

- AMENDMENT NO. 1, FEB. 24, 1970, MAP NO. 73
- AMENDMENT NO. 2, AUG. 21, 1973, MAP NO. 249
- AMENDMENT NO. 3, DELETED AUG. 19, 1975, MAP NO. 333
- AMENDMENT NO. 4, (DELETION) AUTHORIZED ON FEB. 21, 1978
(EFFECTIVE ON MAY 30, 1978) MAP NO. 470

ADOPTED ON FEBRUARY 10, 1969
 BY THE BOARD OF SUPERVISORS
 OF THE COUNTY OF RIVERSIDE,
 STATE OF CALIFORNIA

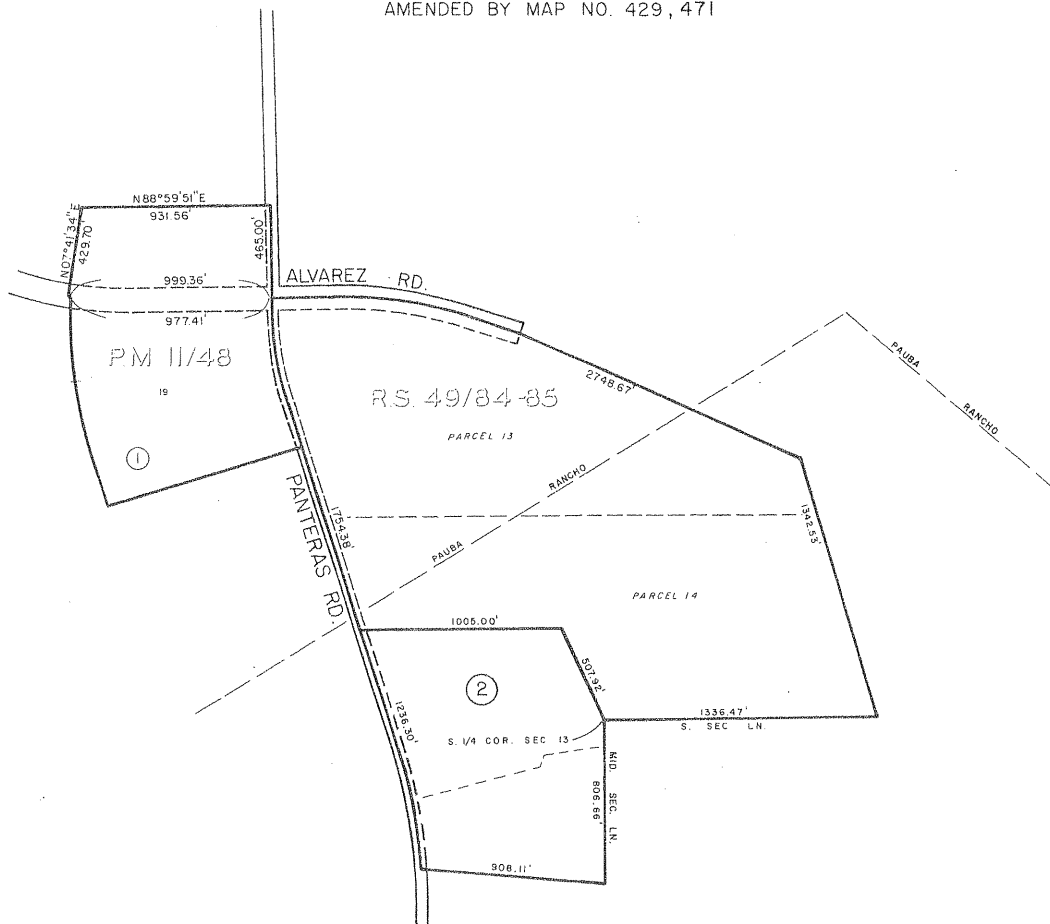


SCALE IN FEET

MAP NO. 331 RANCHO CALIFORNIA AGRICULTURAL PRESERVE NO. 15

T. 8 S - R. 2 W
RANCHO PAUBA AREA

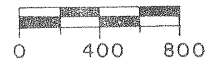
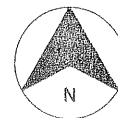
AMENDED BY MAP NO. 429, 471



AMENDMENTS

AMENDMENT NO. 1, FEB. 15, 1977, MAP NO. 429
AMENDMENT NO. 2, FEB. 28, 1978, MAP NO. 471

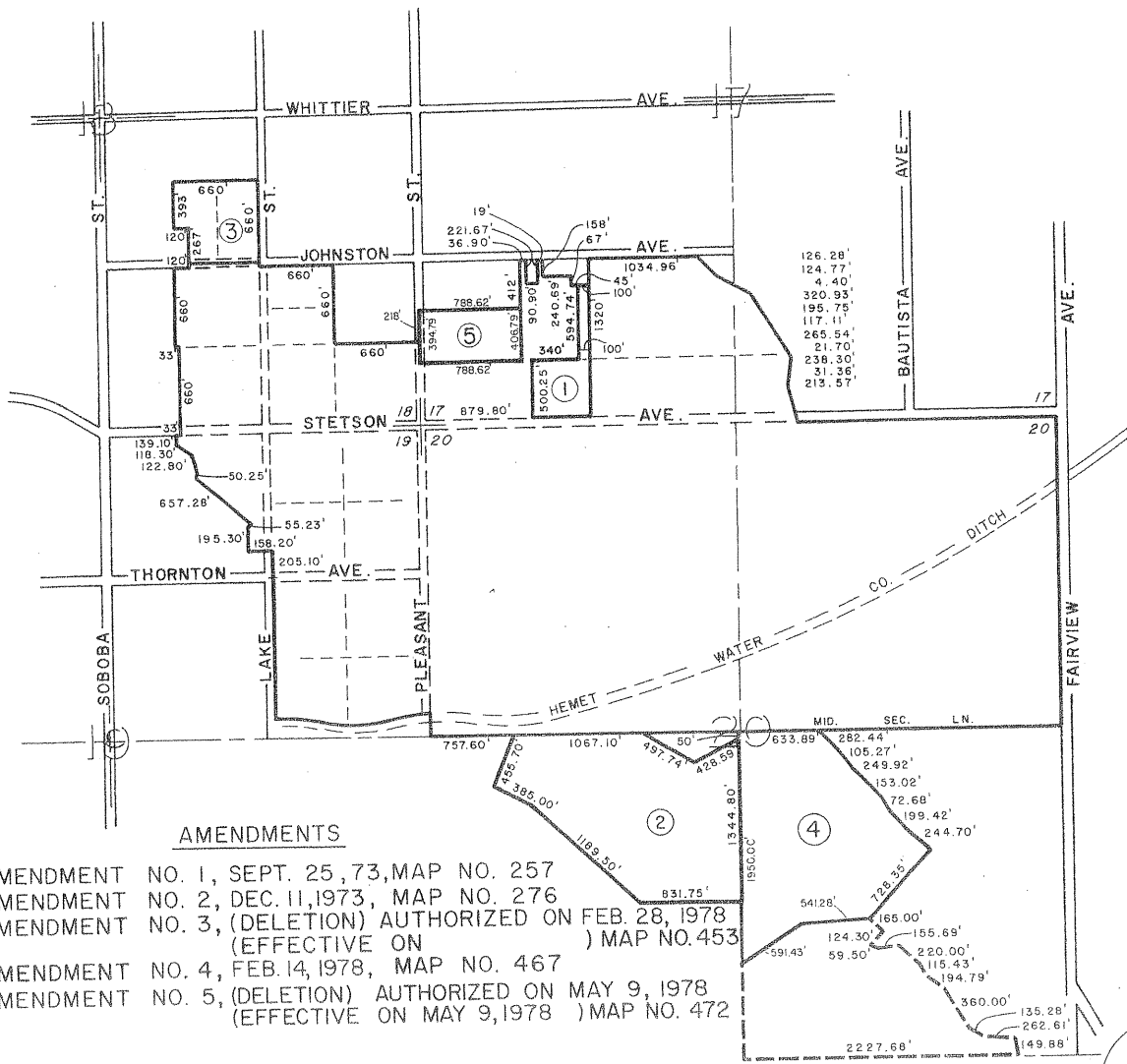
ADOPTED ON FEBRUARY 25, 1975
BY THE BOARD OF SUPERVISORS
OF THE COUNTY OF RIVERSIDE,
STATE OF CALIFORNIA.



MAP NO. 147 BAUTISTA CANYON AGRICULTURAL PRESERVE NO. 2

T. 5 S., - R. 1 E.

AMENDED BY MAP NO. 257, 276, 453, 467, 472



AMENDMENTS

- AMENDMENT NO. 1, SEPT. 25, 73, MAP NO. 257
- AMENDMENT NO. 2, DEC. 11, 1973, MAP NO. 276
- AMENDMENT NO. 3, (DELETION) AUTHORIZED ON FEB. 28, 1978
(EFFECTIVE ON) MAP NO. 453
- AMENDMENT NO. 4, FEB. 14, 1978, MAP NO. 467
- AMENDMENT NO. 5, (DELETION) AUTHORIZED ON MAY 9, 1978
(EFFECTIVE ON MAY 9, 1978) MAP NO. 472

ADOPTED ON JANUARY 18, 1972
BY THE BOARD OF SUPERVISORS
OF THE COUNTY OF RIVERSIDE,
STATE OF CALIFORNIA.

MAP NO. 349

RANCHO CALIFORNIA

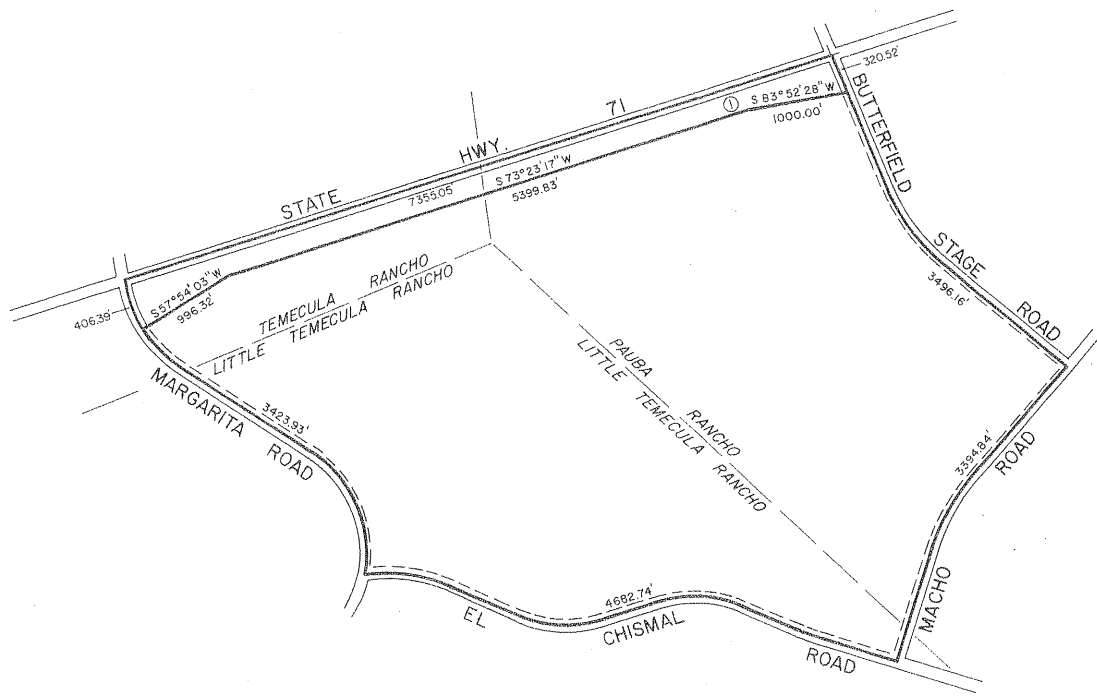
AGRICULTURAL

PRESERVE

NO. 17

POR. PAUBA, TEMECULA, LITTLE TEMECULA RANCHOS

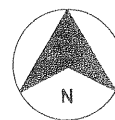
AMENDED BY MAP NO. 473



AMENDMENTS

AMENDMENT NO. 1, APR. 25, 1978 MAP NO. 473

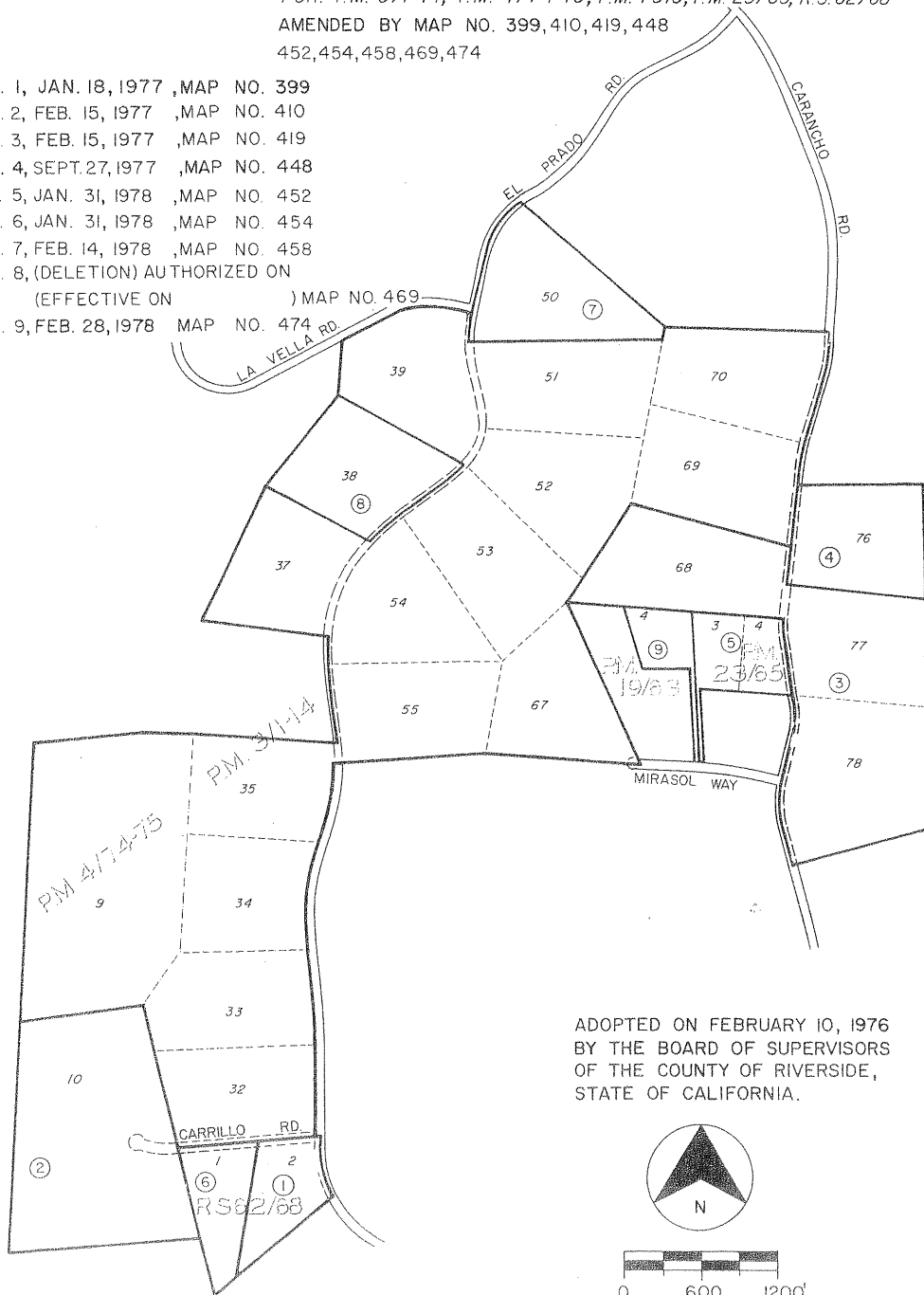
ADOPTED ON DECEMBER 23, 1975
 BY THE BOARD OF SUPERVISORS
 OF THE COUNTY OF RIVERSIDE,
 STATE OF CALIFORNIA.




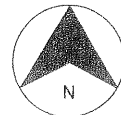
MAP NO. 366 RANCHO CALIFORNIA AGRICULTURAL PRESERVE NO. 23

SANTA ROSA RANCHO
POR. P.M. 3/1-14, P.M. 4/74-75, P.M. 7910, P.M. 23/65, R.S. 62/68
AMENDED BY MAP NO. 399, 410, 419, 448
452, 454, 458, 469, 474

- AMENDMENT NO. 1, JAN. 18, 1977 ,MAP NO. 399
- AMENDMENT NO. 2, FEB. 15, 1977 ,MAP NO. 410
- AMENDMENT NO. 3, FEB. 15, 1977 ,MAP NO. 419
- AMENDMENT NO. 4, SEPT. 27, 1977 ,MAP NO. 448
- AMENDMENT NO. 5, JAN. 31, 1978 ,MAP NO. 452
- AMENDMENT NO. 6, JAN. 31, 1978 ,MAP NO. 454
- AMENDMENT NO. 7, FEB. 14, 1978 ,MAP NO. 458
- AMENDMENT NO. 8, (DELETION) AUTHORIZED ON
(EFFECTIVE ON) MAP NO. 469
- AMENDMENT NO. 9, FEB. 28, 1978 MAP NO. 474



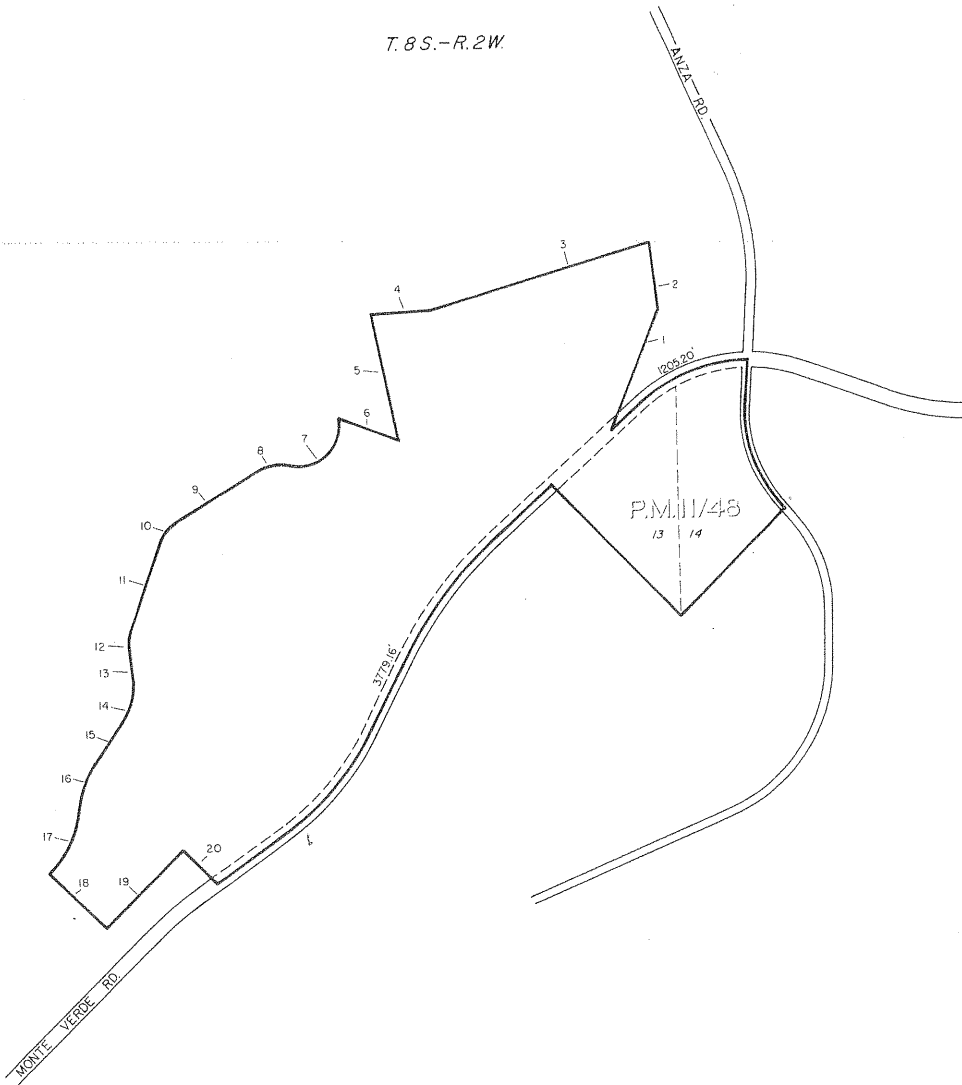
ADOPTED ON FEBRUARY 10, 1976
BY THE BOARD OF SUPERVISORS
OF THE COUNTY OF RIVERSIDE,
STATE OF CALIFORNIA.



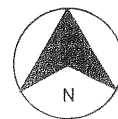
MAP NO 475 RANCHO CALIFORNIA AGRICULTURAL PRESERVE NO. 32

T. 8 S. - R. 2 W.

- 1. N 21° 57' 17" E 959.18'
- 2. N 07° 01' 21" W 512.06'
- 3. N 79° 06' 33" E 1640.00'
- 4. N 87° 20' 40" E 450.00'
- 5. N 11° 25' 56" W 960.00'
- 6. S 89° 26' 36" E 470.00'
- 7. R = 300.00'
- Δ = 113° 09' 10"
- L = 592.47'
- T = 454.57'
- 8. R = 300.00'
- Δ = 44° 45' 00"
- L = 234.31'
- T = 123.50'
- 9. N 59° 39' 25" E 714.53'
- 10. R = 300.00'
- Δ = 40° 41' 10"
- L = 213.03'
- T = 111.23'
- 11. N 18° 58' 16" E 673.41'
- 12. R = 300.00'
- Δ = 23° 05' 57"
- L = 120.95'
- T = 61.31'
- 13. N 04° 07' 42" W 248.40'
- 14. R = 500.00'
- Δ = 38° 53' 52"
- L = 339.45'
- T = 176.56'
- 15. N 34° 46' 10" E 343.66'
- 16. R = 750.00'
- Δ = 30° 48' 28"
- L = 403.27'
- T = 206.64'
- 17. R = 750.00'
- Δ = 40° 18' 46"
- L = 527.70'
- T = 275.30'
- 18. N 44° 30' 09" W 572.32'
- 19. N 45° 29' 51" E 800.00'
- 20. N 44° 30' 09" W 531.70'

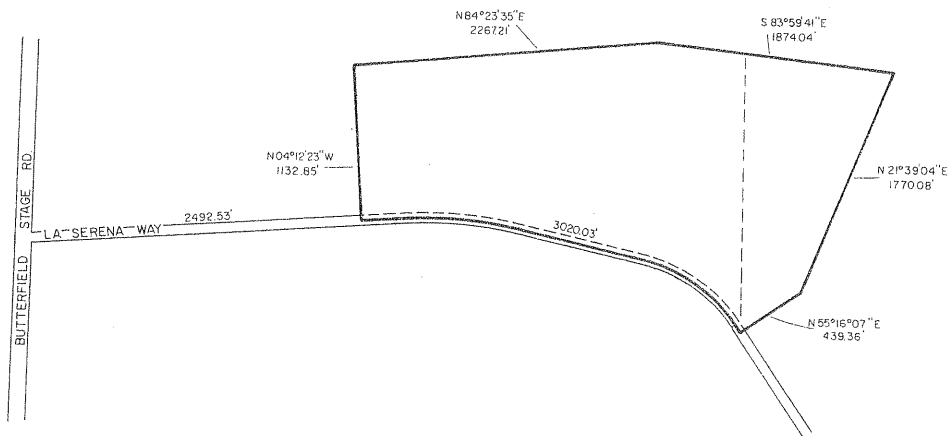


ADOPTED ON FEBRUARY 28, 1978
 BY THE BOARD OF SUPERVISORS
 OF THE COUNTY OF RIVERSIDE,
 STATE OF CALIFORNIA.

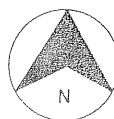


MAP NO. 476 RANCHO CALIFORNIA AGRICULTURAL PRESERVE NO. 33

T. 7 S. - R. 2 W.



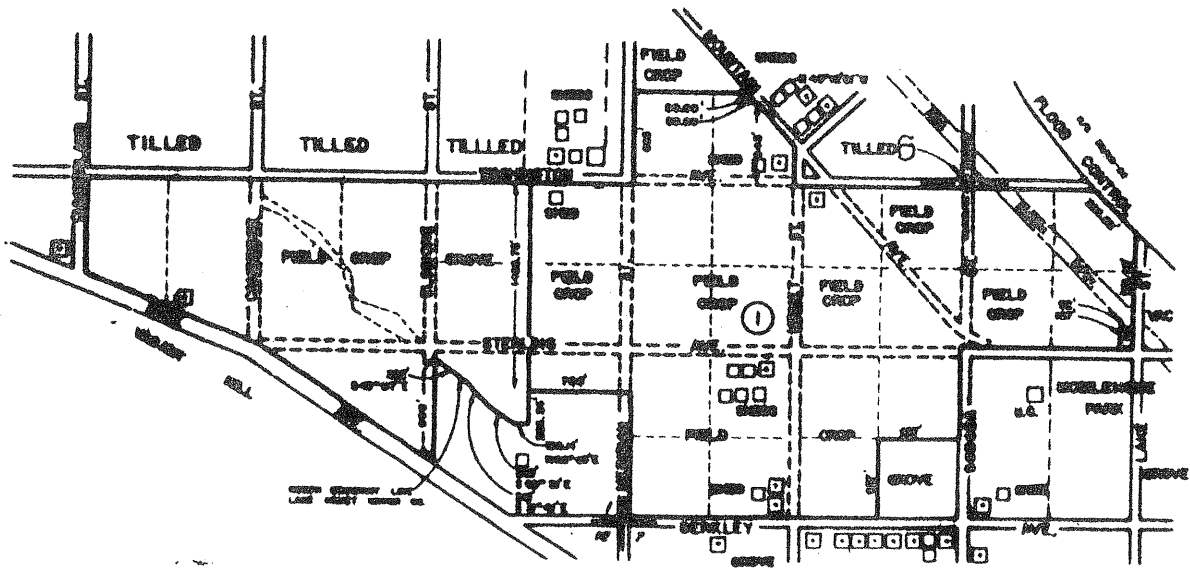
ADOPTED ON FEBRUARY 28, 1978
BY THE BOARD OF SUPERVISORS
OF THE COUNTY OF RIVERSIDE,
STATE OF CALIFORNIA.



PRESERVE

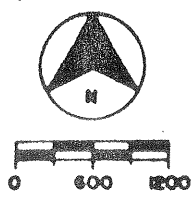
AMENDED BY MAP NO. 477
NO. 4

T. 5 S - R. 1 E
T. 5 S - R. 1 W



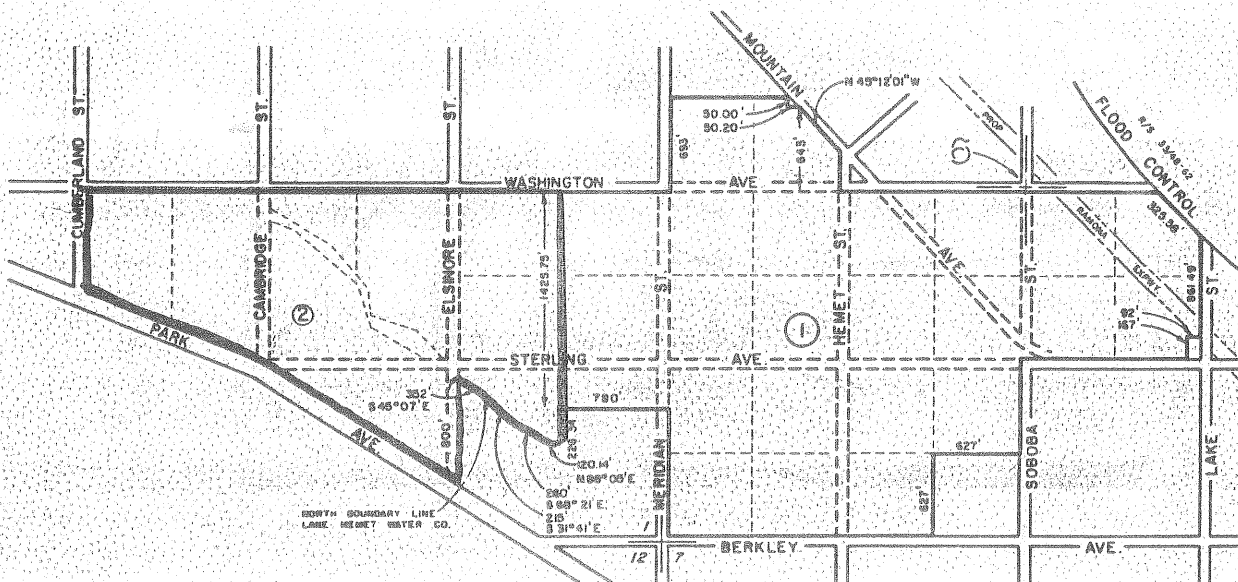
AMENDMENT
AMENDMENT NO. 1, (DELETION) AUTHORIZED ON
EFFECTIVE ON MAP NO. 477

ADOPTED ON AUGUST 18, 1975
BY THE BOARD OF SUPERVISORS
OF THE COUNTY OF RIVERSIDE,
STATE OF CALIFORNIA.



MAP NO. 332 VALLE VISTA AGRICULTURAL PRESERVE AMENDED BY MAP NO. 477,624 NO. 4

T.5S - R.1E
T.5S - R.1W



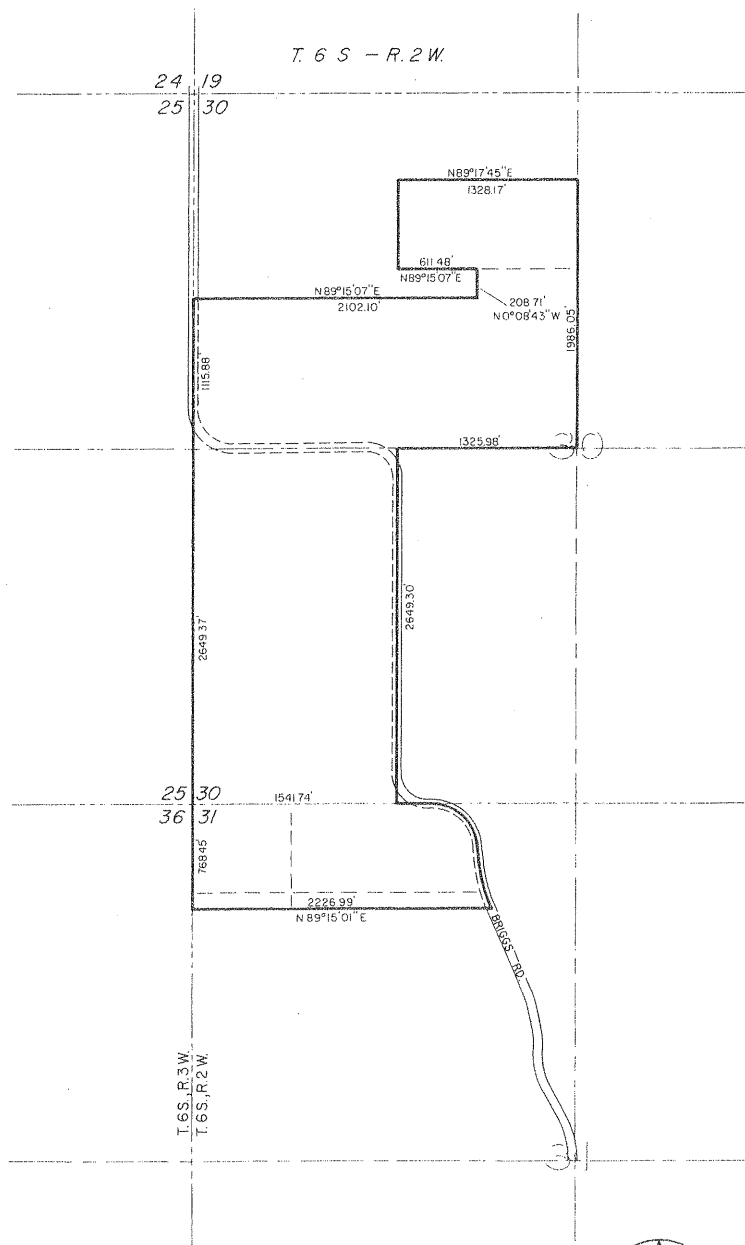
AMENDMENTS

- NO. 1, (DELETION) AUTHORIZED ON APRIL 24, 1979
(EFFECTIVE ON SEPT. 18, 1979) MAP NO. 477
- NO. 2, (DISESTABLISHMENT) MAP NO. 624

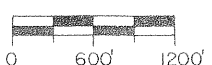
ADOPTED ON AUGUST 19, 1975
BY THE BOARD OF SUPERVISORS
OF THE COUNTY OF RIVERSIDE,
STATE OF CALIFORNIA.



MAP NO. 478 WINCHESTER AGRICULTURAL PRESERVE NO. 28



ADOPTED ON FEBRUARY 28, 1978
 BY THE BOARD OF SUPERVISORS
 OF THE COUNTY OF RIVERSIDE,
 STATE OF CALIFORNIA.



MAP NO 178

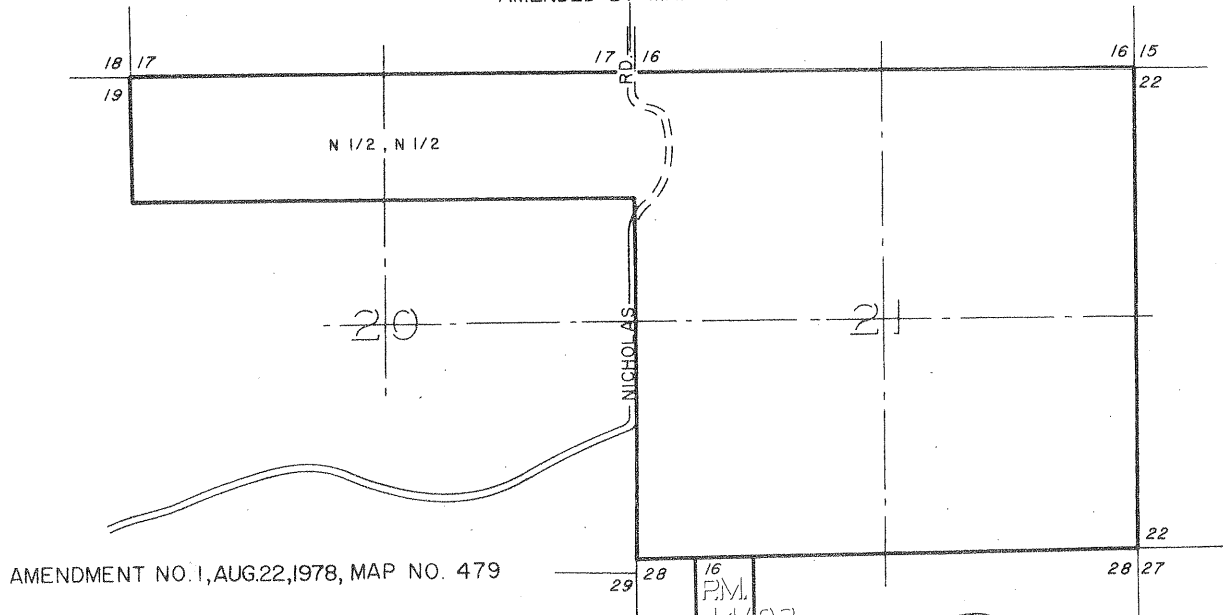
MURRIETA HOT SPRINGS

AGRICULTURAL

PRESERVE

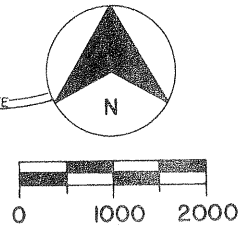
NO 9

T. 7S - R. 2W
 AMENDED BY MAP NO. 479



AMENDMENT NO. 1, AUG. 22, 1978, MAP NO. 479

ADOPTED ON JANUARY 18, 1972
 BY THE BOARD OF SUPERVISORS
 OF THE COUNTY OF RIVERSIDE,
 STATE OF CALIFORNIA



MAP NO. 355

RANCHO CALIFORNIA

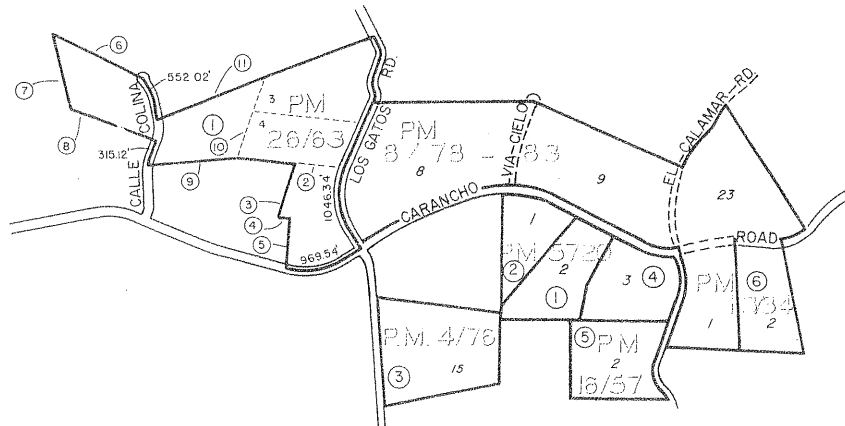
AGRICULTURAL

PRESERVE

NO. 19

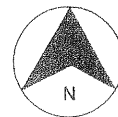
SANTA ROSA RANCHO
 POR. P.M. 8/78-83, P.M. 13/84
 POR. P.M. 5720, P.M. 14/57, P.M. 16/57
 AMENDED BY MAP NO. 396, 408, 430, 436, 439, 480

- 2. N 83°54'23" W 619.88'
- 3. S 19°06'30" W 677.98'
- 4. S 85°36'24" E 160.00'
- 5. S 03°55'24" W 621.92'
- 6. N 63°21'04" W 1246.69'
- 7. S 13°22'12" E 956.94'
- 8. S 69°21'22" E 1129.27'
- 9. N 85°50'09" E 1139.26'
- 10. N 18°34'39" E 1066.03'
- 11. S 68°20'13" W 1455.23'



- AMENDMENT NO. 1, JANUARY 25, 1977, MAP NO. 396
- AMENDMENT NO. 2, DENIED, MAP NO. 408
- AMENDMENT NO. 3, FEB. 15, 1977, MAP NO. 430
- AMENDMENT NO. 4, FEB. 15, 1977, MAP NO. 436
- AMENDMENT NO. 5, MAP NO. 439
- AMENDMENT NO. 6, FEB. 28, 1978, MAP NO. 480

ADOPTED ON FEBRUARY 3, 1976
 BY THE BOARD OF SUPERVISORS
 OF THE COUNTY OF RIVERSIDE,
 STATE OF CALIFORNIA.

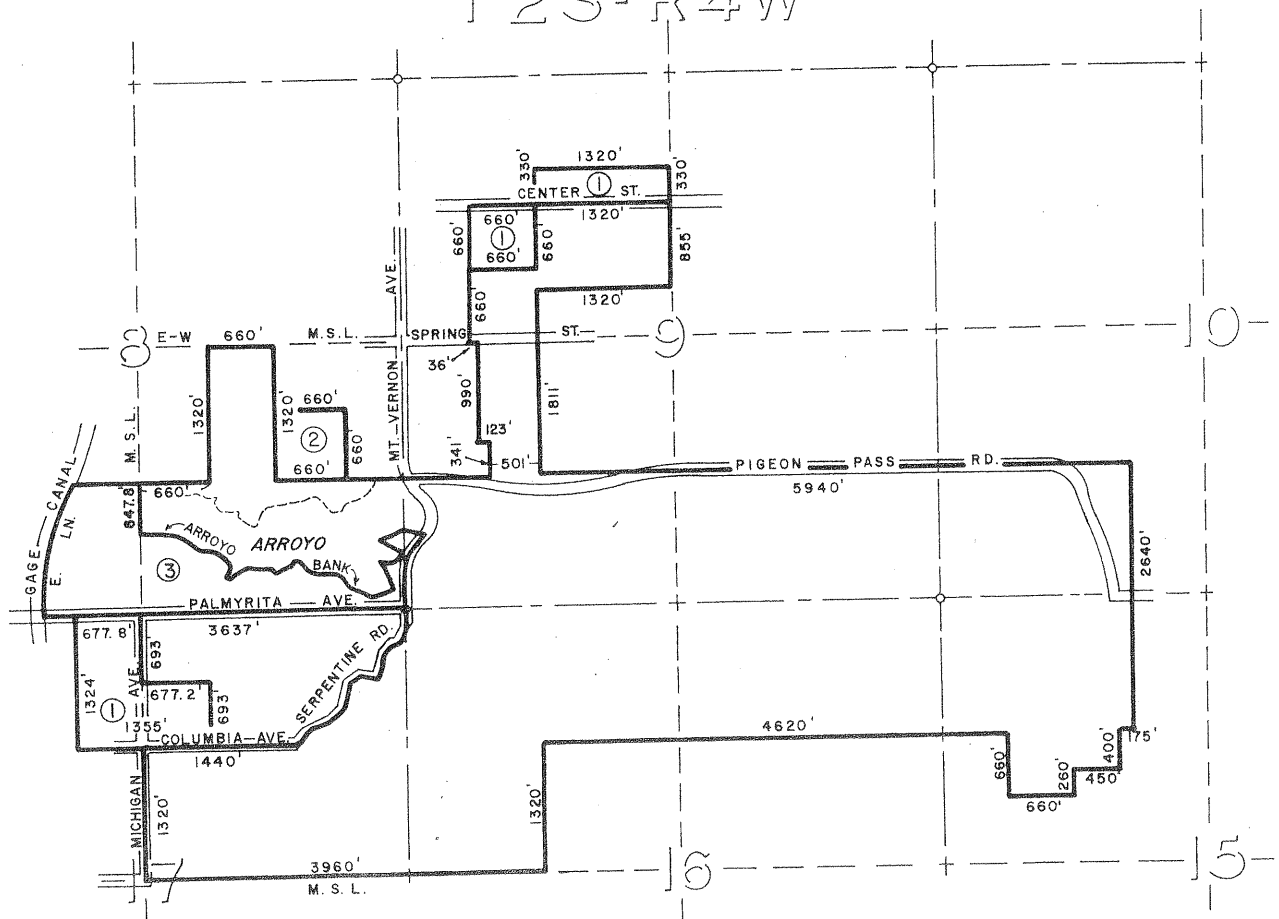


MAP NO 63 HIGHGROVE AGRICULTURAL PRESERVE

NO I

AMENDED BY MAP NO. 125,
283, 482

T 2 S - R 4 W

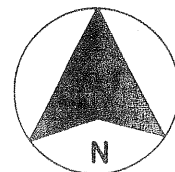


ADOPTED ON FEBRUARY 24, 1970
BY THE BOARD OF SUPERVISORS
OF THE COUNTY OF RIVERSIDE,
STATE OF CALIFORNIA.

AMENDMENT NO. 1, FEB. 8, 1971, MAP NO. 125

AMENDMENT NO. 2, FEB. 19, 1974, MAP NO. 283

AMENDMENT NO. 3 (DELETION) AUTHORIZED ON NOV. 28, 1978
EFFECTIVE ON NOV. 28, 1978 MAP NO. 482



SCALE IN FEET

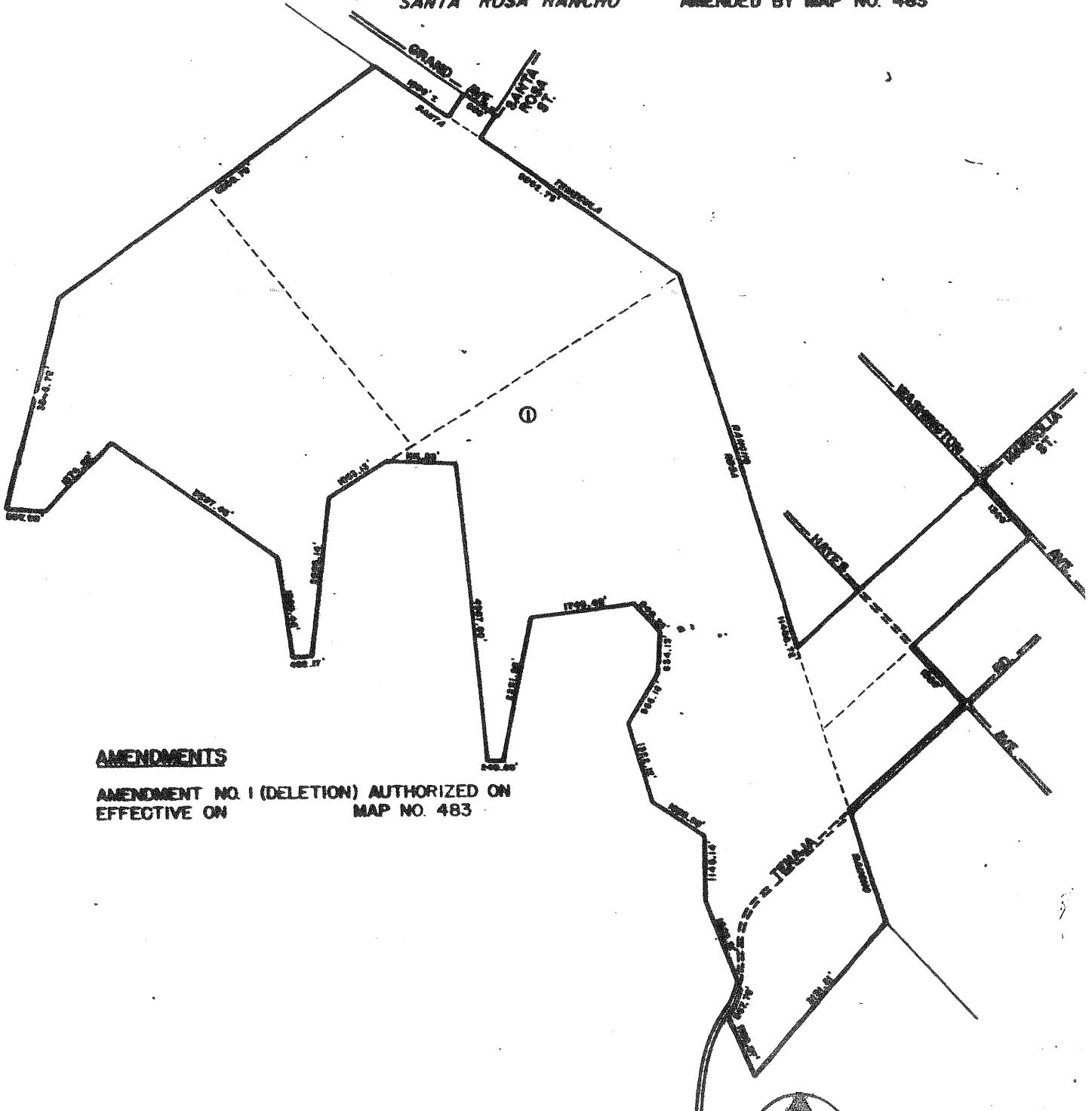
TEMECULA

AGRICULTURAL PRESERVE NO. 6

483

SANTA ROSA RANCHO


AMENDED BY MAP NO. 483



AMENDMENTS

AMENDMENT NO. 1 (DELETION) AUTHORIZED ON
EFFECTIVE ON MAP NO. 483

ADOPTED ON FEBRUARY 19, 1974
BY THE BOARD OF SUPERVISORS
OF THE COUNTY OF RIVERSIDE,
STATE OF CALIFORNIA.



COMMISSION

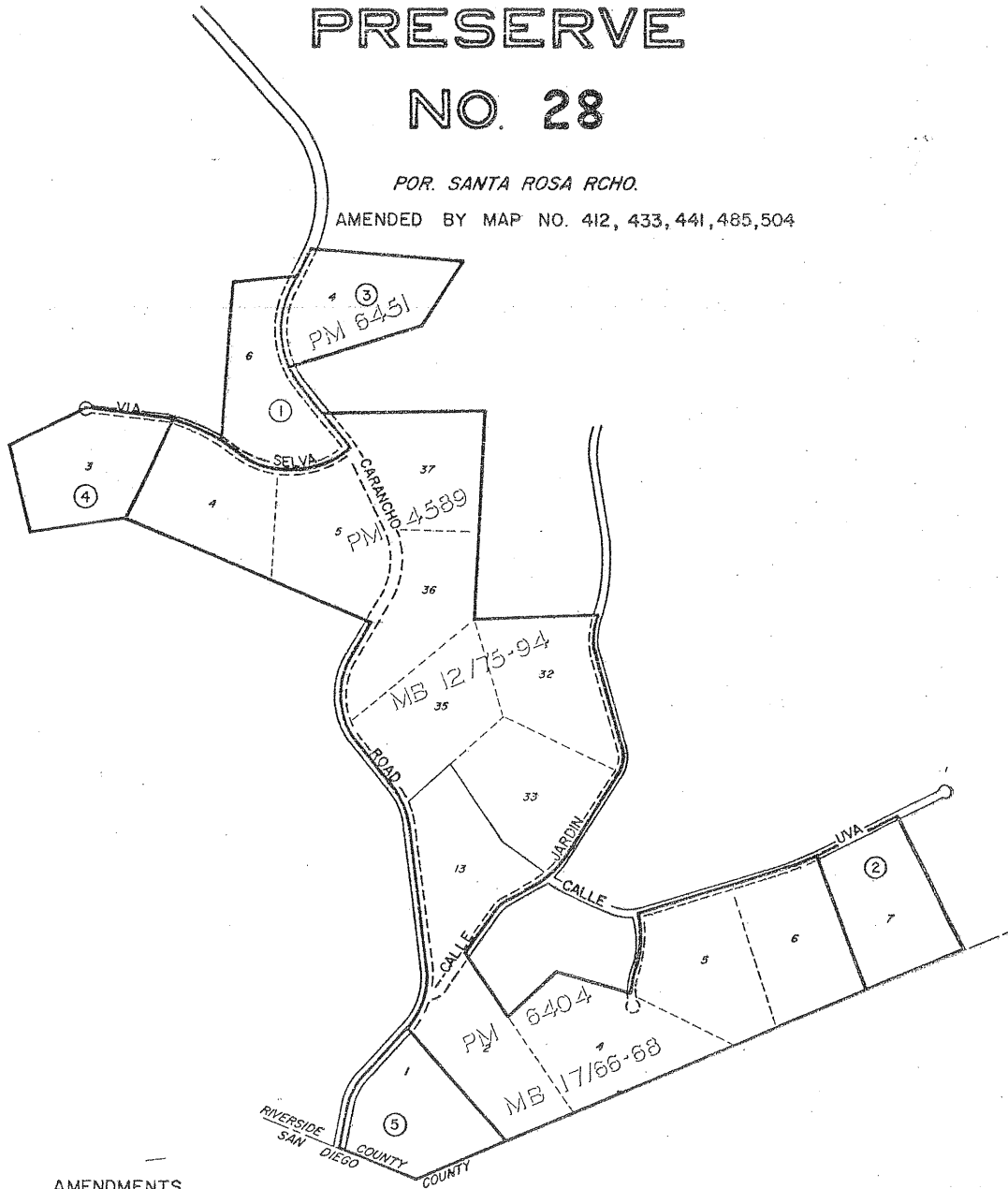
Winchester No. 29

Withdrawn

MAP NO. 395 RANCHO CALIFORNIA AGRICULTURAL PRESERVE NO. 28

POR. SANTA ROSA RCHO.

AMENDED BY MAP NO. 412, 433, 441, 485, 504



AMENDMENTS

- AMENDMENT NO. 1, FEB. 15, 1977 , MAP NO. 412
- AMENDMENT NO. 2, FEB. 15, 1977 , MAP NO. 433
- AMENDMENT NO. 3, JULY 5, 1977 , MAP NO. 441
- AMENDMENT NO. 4, JAN. 9, 1979 , MAP NO. 485
- AMENDMENT NO. 5, , MAP NO. 504

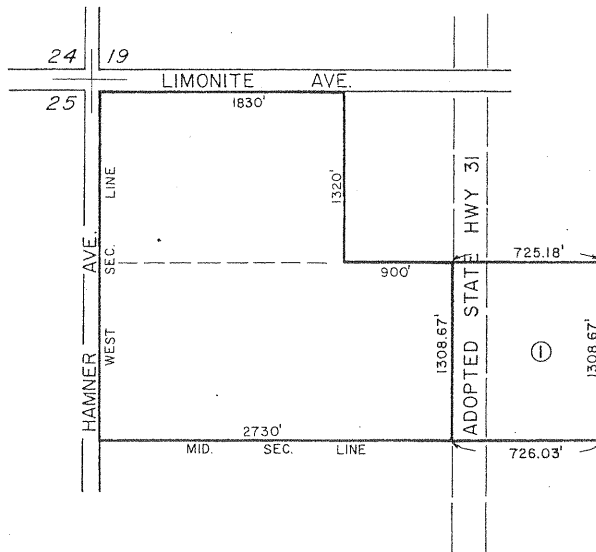
ADOPTED ON JANUARY 18, 1977
BY THE BOARD OF SUPERVISORS
OF THE COUNTY OF RIVERSIDE,
STATE OF CALIFORNIA.



MAP NO. 328 MIRA LOMA AGRICULTURAL PRESERVE NO. 19

T. 2 S - R. 6 W

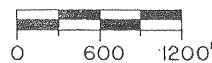
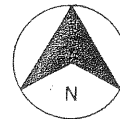
AMENDED BY MAP NO. 487



AMENDMENTS

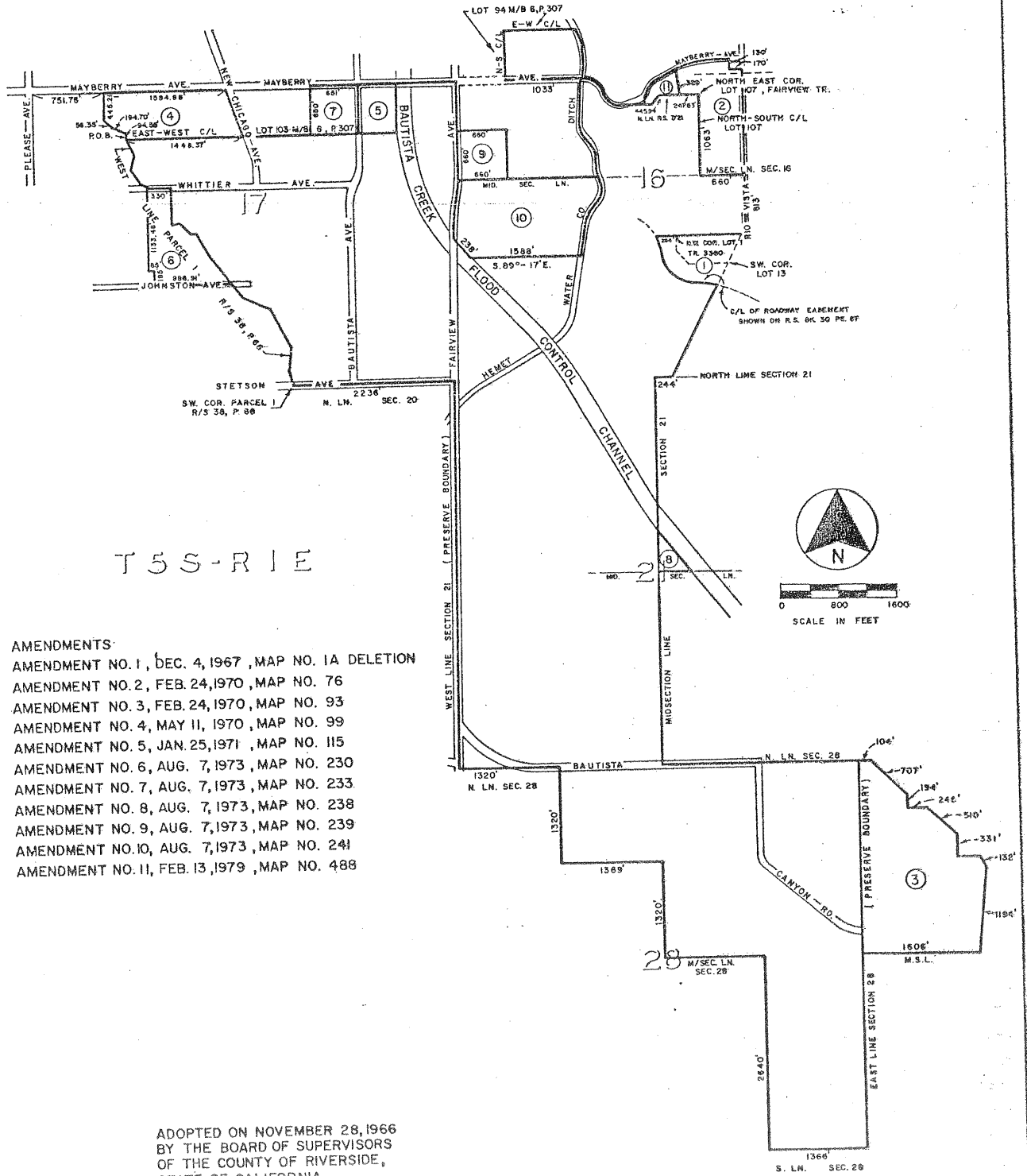
AMENDMENT NO. 1, JAN. 5, 1982, MAP NO. 487

ADOPTED ON FEBRUARY 25, 1975
BY THE BOARD OF SUPERVISORS
OF THE COUNTY OF RIVERSIDE,
STATE OF CALIFORNIA.



MAP NO. 1 BAUTISTA CANYON AGRICULTURAL PRESERVE NO. 1

AMENDED BY MAPS 1a, 76, 93, 99, 115, 230, 233, 238, 239, 241, 488



T 5 S - R 1 E

- AMENDMENTS:
- AMENDMENT NO. 1, DEC. 4, 1967, MAP NO. 1A DELETION
 - AMENDMENT NO. 2, FEB. 24, 1970, MAP NO. 76
 - AMENDMENT NO. 3, FEB. 24, 1970, MAP NO. 93
 - AMENDMENT NO. 4, MAY 11, 1970, MAP NO. 99
 - AMENDMENT NO. 5, JAN. 25, 1971, MAP NO. 115
 - AMENDMENT NO. 6, AUG. 7, 1973, MAP NO. 230
 - AMENDMENT NO. 7, AUG. 7, 1973, MAP NO. 233
 - AMENDMENT NO. 8, AUG. 7, 1973, MAP NO. 238
 - AMENDMENT NO. 9, AUG. 7, 1973, MAP NO. 239
 - AMENDMENT NO. 10, AUG. 7, 1973, MAP NO. 241
 - AMENDMENT NO. 11, FEB. 13, 1979, MAP NO. 488

ADOPTED ON NOVEMBER 28, 1966
BY THE BOARD OF SUPERVISORS
OF THE COUNTY OF RIVERSIDE,
STATE OF CALIFORNIA.

Rancho California No. 7
Amend. No. 3

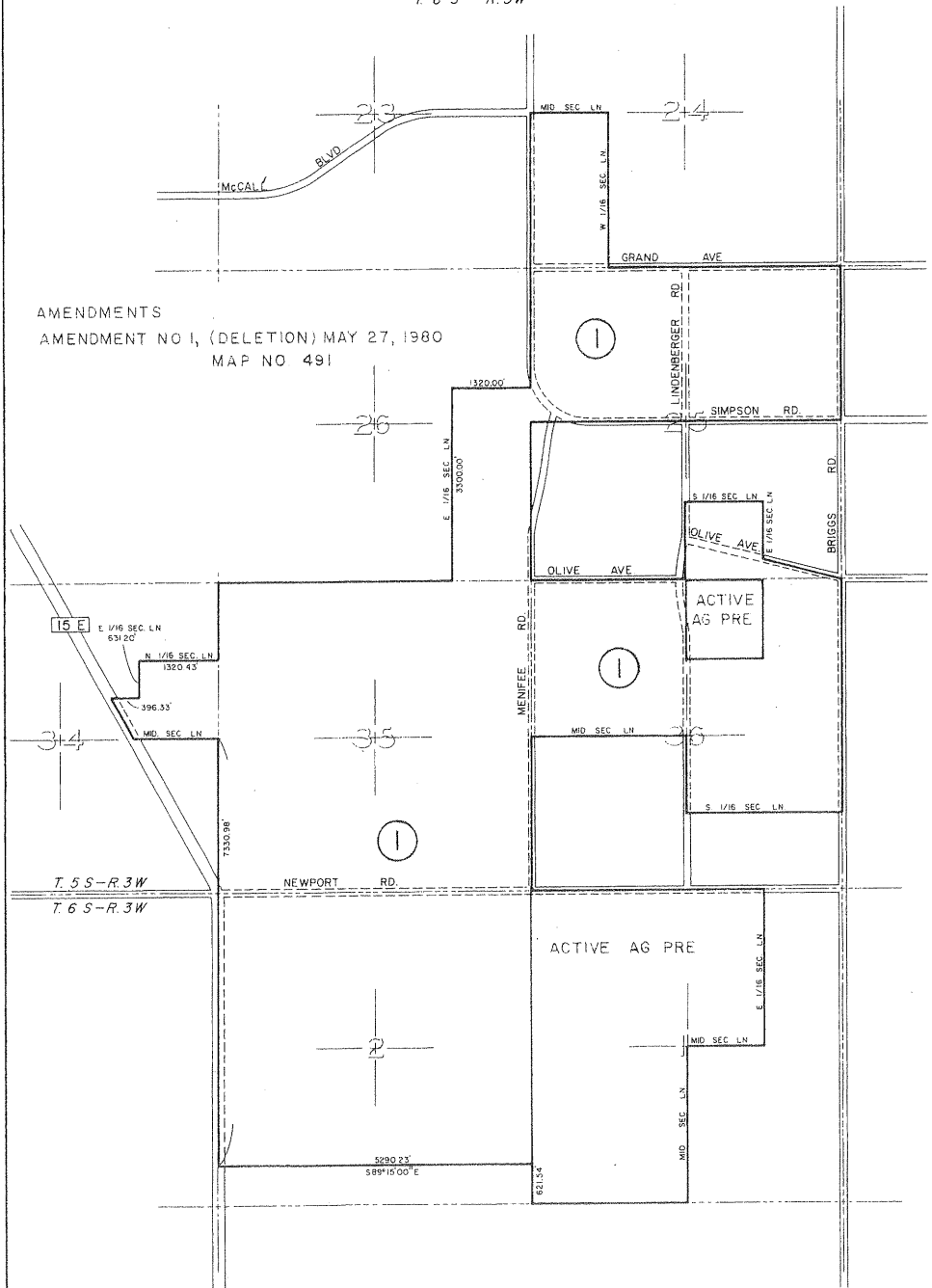
Deletion / Denied

Coachella Valley No. 87

Withdrawn

MAP NO. 360 WINCHESTER AGRICULTURAL PRESERVE NO. 22

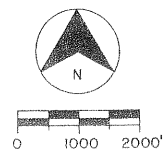
T. 5 S. - R. 3 W.
T. 6 S. - R. 3 W.



AMENDMENTS
AMENDMENT NO. 1, (DELETION) MAY 27, 1980
MAP NO. 491

15 E
E. 1/16 SEC. LN
631.20'
N. 1/16 SEC. LN
1320.45'
396.33'
MID. SEC. LN
7330.98'
T. 5 S. - R. 3 W.
T. 6 S. - R. 3 W.

ADOPTED ON FEBRUARY 10, 1976
BY THE BOARD OF SUPERVISORS
OF THE COUNTY OF RIVERSIDE,
STATE OF CALIFORNIA.

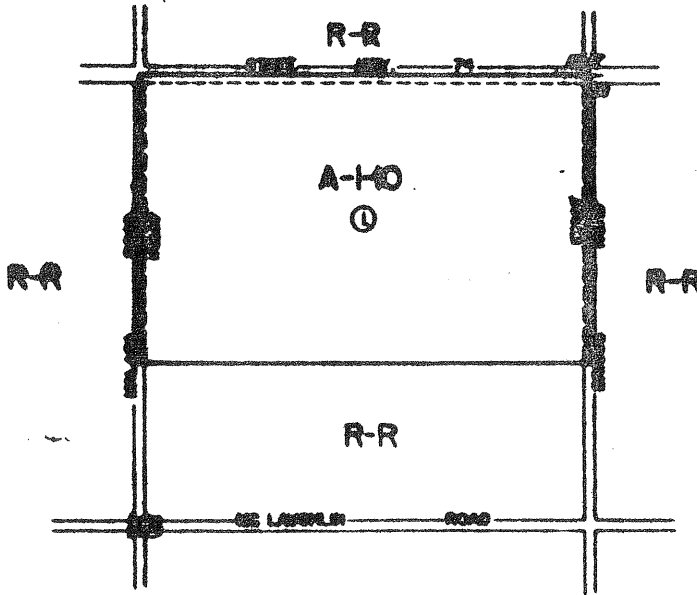


MAP NO. 370 WINCHESTER AGRICULTURAL PRESERVE NO. 23

EXISTING ZONING

T. 6S - R. 30

AMENDED BY MAP NO. 482

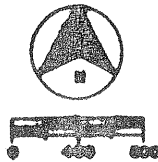


AMENDMENT NO. 1 (DELETION) AUTHORIZED ON
EFFECTIVE ON MAP NO. 482

*Cancelled May 27, 1980
Res. No. 80-242*

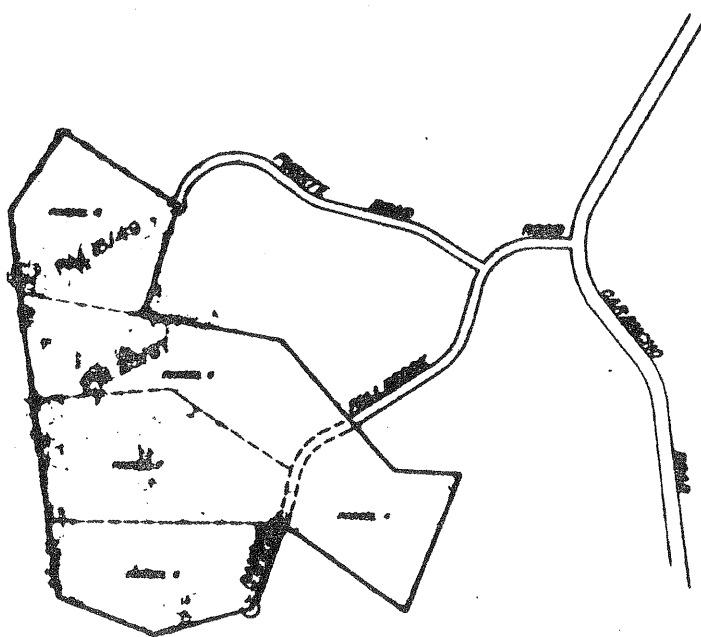
*492
cancelling
370.
Cancelled
1980*

ADOPTED ON FEBRUARY 12, 1979
BY THE BOARD OF SUPERVISORS
OF THE COUNTY OF RIVERSIDE,
STATE OF CALIFORNIA.



**MAP NO. 493
RANCHO CALIFORNIA
AGRICULTURAL
PRESERVE
NO. 34**

1981 - 1982



ADOPTED ON
BY THE BOARD OF SUPERVISORS
OF THE COUNTY OF RIVERSIDE,
STATE OF CALIFORNIA.



RIVERSIDE COUNTY PLANNING COMMISSION

MAP NO. 355

RANCHO CALIFORNIA

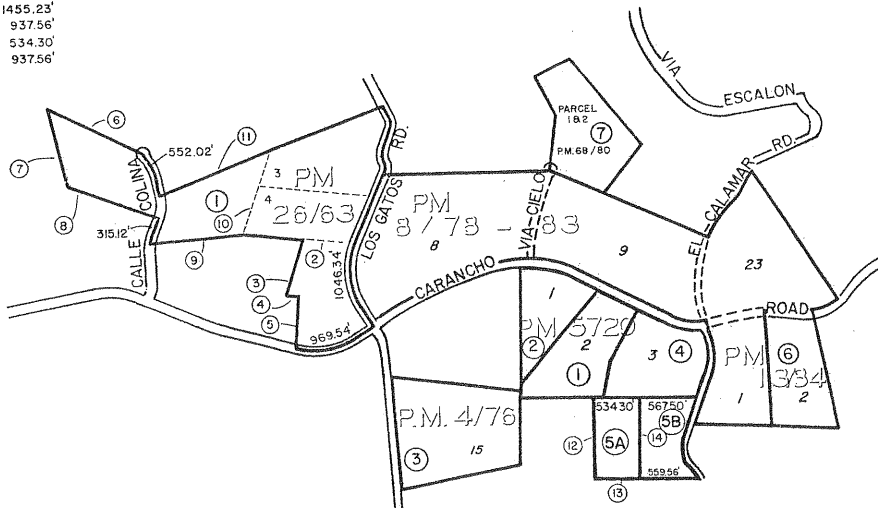
AGRICULTURAL

PRESERVE

NO. 19

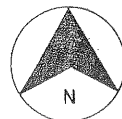
SANTA ROSA RANCHO
 POR. P.M. 8/78-83, P.M. 13/84
 POR. P.M. 5720, P.M. 14/57, P.M. 16/57
 AMENDED BY MAP NO. 396, 408, 430, 436, 439, 480, 494

- 2. N 83°54'23" W 619.88'
- 3. S 19°06'30" W 677.98'
- 4. S 85°36'24" E 160.00'
- 5. S 03°55'24" W 621.92'
- 6. N 63°21'04" W 1246.69'
- 7. S 13°22'12" E 956.94'
- 8. S 69°21'22" E 1129.27'
- 9. N 85°50'09" E 1139.26'
- 10. N 18°34'39" E 1066.03'
- 11. S 68°20'13" W 1455.23'
- 12. N 03°03'42" E 937.56'
- 13. N 86°56'18" E 534.30'
- 14. N 03°03'42" E 937.56'



- AMENDMENT NO. 1, JANUARY 25, 1977, MAP NO. 396
- AMENDMENT NO. 2, DENIED, MAP NO. 408
- AMENDMENT NO. 3, FEB. 15, 1977, MAP NO. 430
- AMENDMENT NO. 4, FEB. 15, 1977, MAP NO. 436
- AMENDMENT NO. 5A, MAP NO. 439
- AMENDMENT NO. 5B, AUG. 21, 1979, MAP NO. 439
- AMENDMENT NO. 6, FEB. 28, 1979, MAP NO. 480
- AMENDMENT NO. 7, FEB. 9, 1982, MAP NO. 494

ADOPTED ON FEBRUARY 3, 1976
 BY THE BOARD OF SUPERVISORS
 OF THE COUNTY OF RIVERSIDE,
 STATE OF CALIFORNIA.



MAP NO 177

MURRIETA HOT SPRINGS

AGRICULTURAL

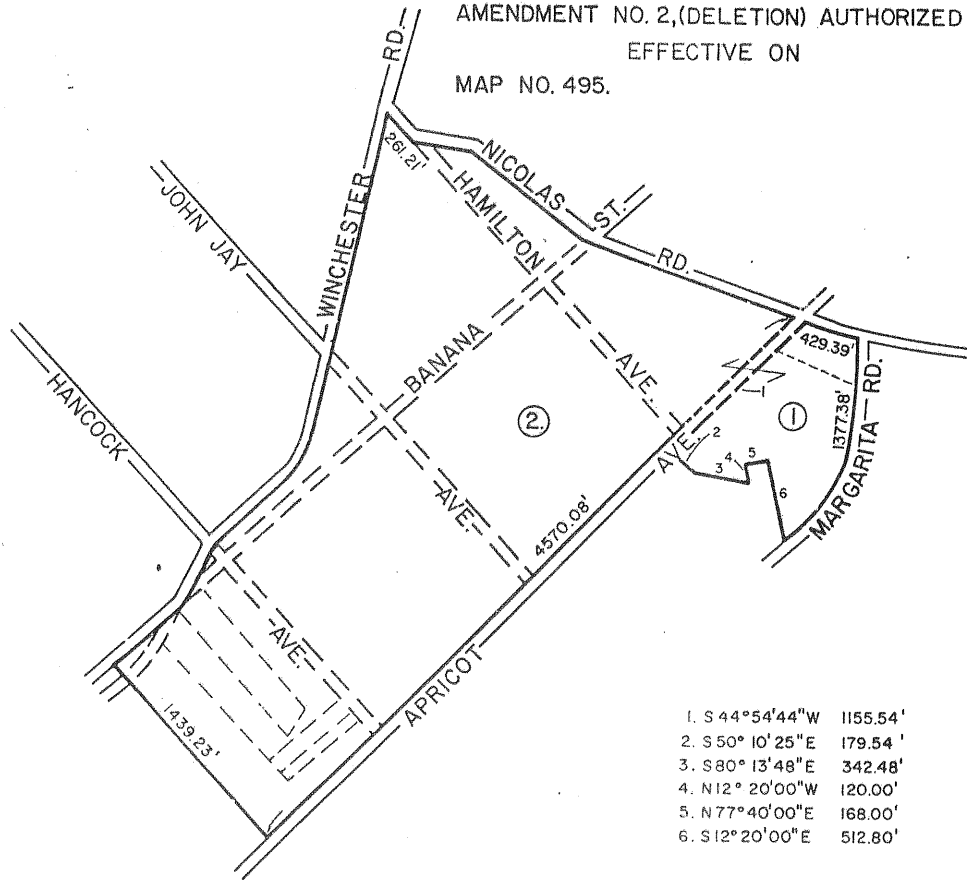
PRESERVE

NO 8

AMENDED BY MAP NO. 378, 495

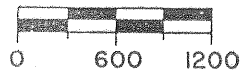
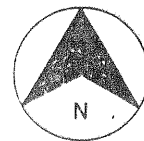
AMENDMENTS

AMENDMENT NO. 1, JUNE 29, 1976 , MAP NO. 378
 AMENDMENT NO. 2, (DELETION) AUTHORIZED ON
 EFFECTIVE ON
 MAP NO. 495.



- 1. S 44° 54' 44" W 1155.54'
- 2. S 50° 10' 25" E 179.54'
- 3. S 80° 13' 48" E 342.48'
- 4. N 12° 20' 00" W 120.00'
- 5. N 77° 40' 00" E 168.00'
- 6. S 12° 20' 00" E 512.80'

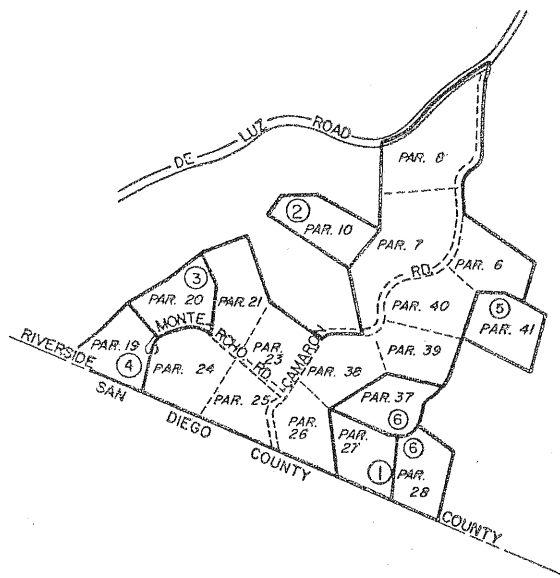
ADOPTED ON JANUARY 18, 1972
 BY THE BOARD OF SUPERVISORS
 OF THE COUNTY OF RIVERSIDE,
 STATE OF CALIFORNIA



MAP NO. 343 RANCHO CALIFORNIA AGRICULTURAL PRESERVE NO. 16

SANTA ROSA RANCHO
POR. P.M. 6/58-72

AMENDED BY MAP NO. 362, 402, 437, 466, 486, 496



AMENDMENTS

- AMENDMENT NO. 1, FEB. 10, 1976 ,MAP NO. 362
- AMENDMENT NO. 2, FEB. 15, 1977 ,MAP NO. 402
- AMENDMENT NO. 3, FEB. 15, 1977 ,MAP NO. 437
- AMENDMENT NO. 4, JAN. 31, 1978 ,MAP NO. 466
- AMENDMENT NO. 5, JAN. 9, 1979 ,MAP NO. 486
- AMENDMENT NO. 6, APRIL 17, 1979 ,MAP NO. 496

ADOPTED ON NOVEMBER 10, 1975
BY THE BOARD OF SUPERVISORS
OF THE COUNTY OF RIVERSIDE,
STATE OF CALIFORNIA.



MAP NO. 235 SAN JACINTO AGRICULTURAL PRESERVE NO. 6

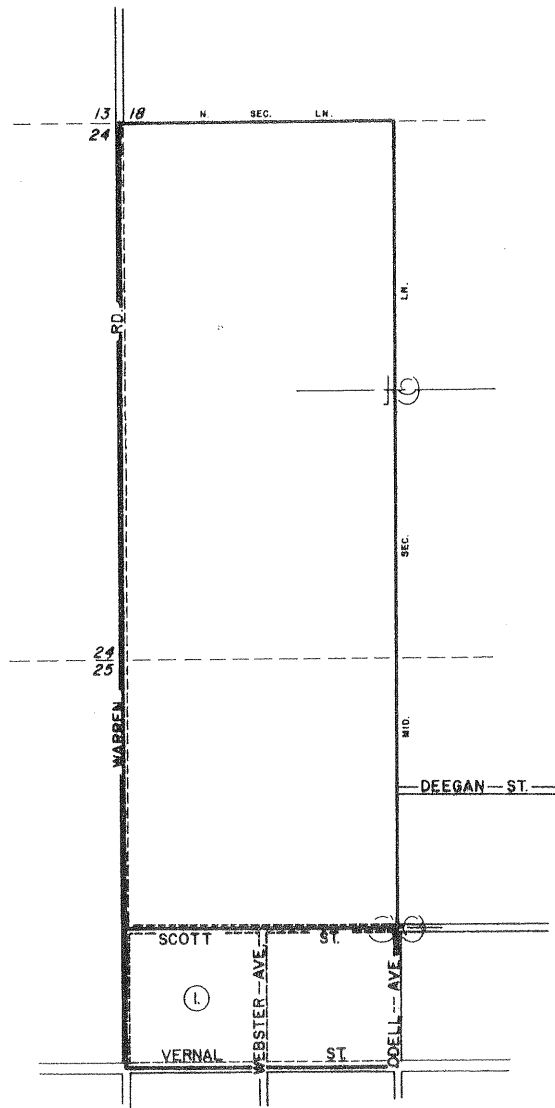
MAP NO. 497

T. 4S - R. 1W

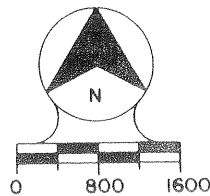
AMENDED BY MAP NO. 497

AMENDMENTS

AMENDMENT NO. 1, MAY 8, 1979
MAP NO. 497



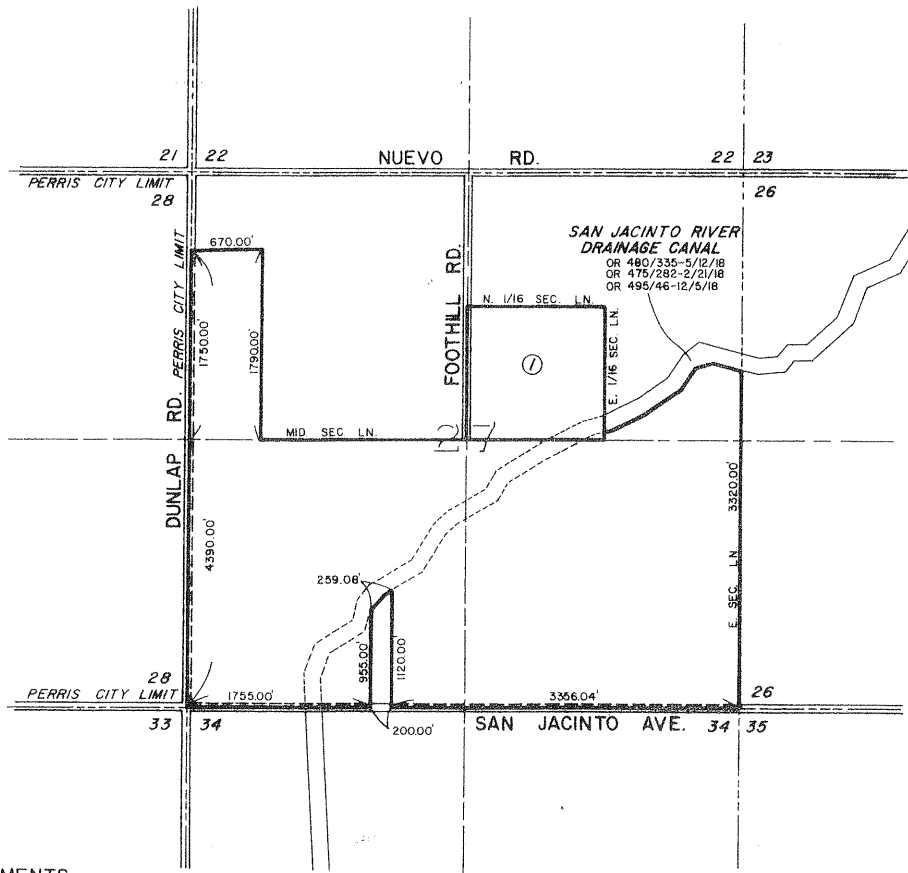
ADOPTED ON AUGUST 7, 1973
BY THE BOARD OF SUPERVISORS
OF THE COUNTY OF RIVERSIDE,
STATE OF CALIFORNIA.



MAP NO. 352 PERRIS VALLEY AGRICULTURAL PRESERVE NO. 6

T. 4 S - R. 3 W

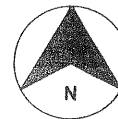
AMENDED BY MAP NO. 498



AMENDMENTS

AMENDMENT NO. 1, JUNE 5, 1979 MAP NO. 498

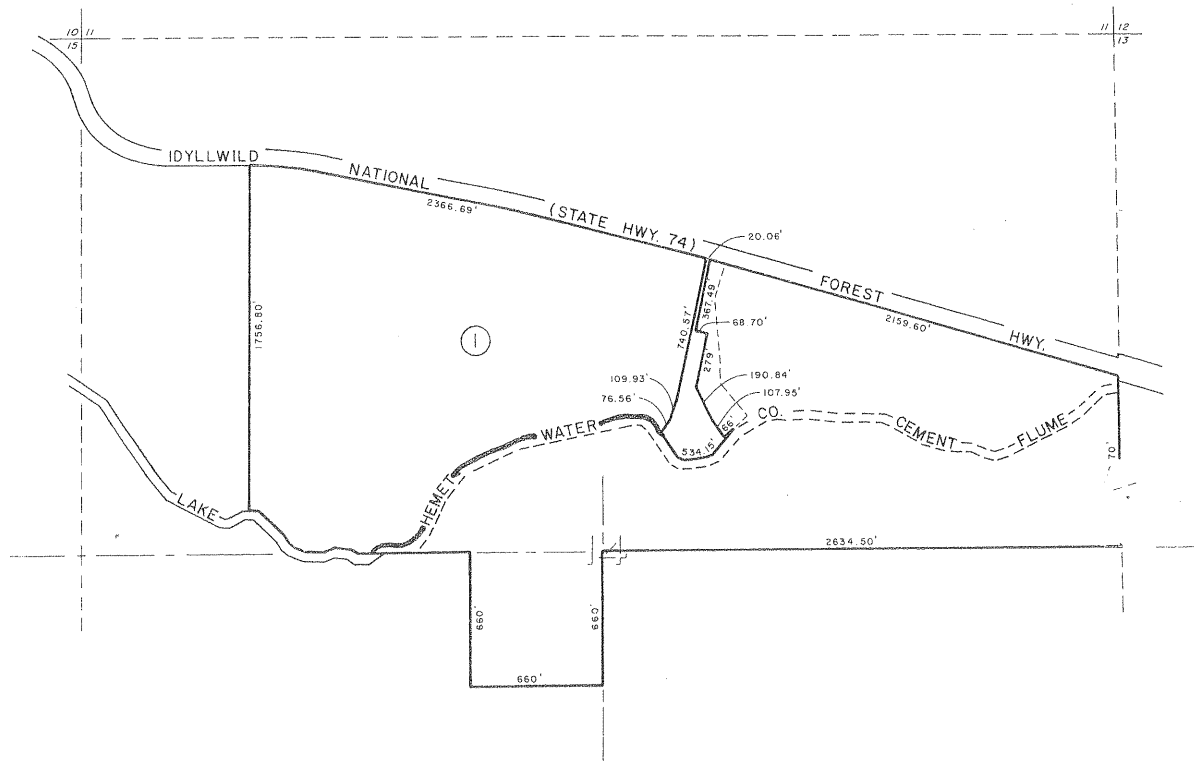
ADOPTED ON DECEMBER 23, 1975
BY THE BOARD OF SUPERVISORS
OF THE COUNTY OF RIVERSIDE,
STATE OF CALIFORNIA.



MAP NO. 229 VALLE VISTA AGRICULTURAL PRESERVE NO. 3

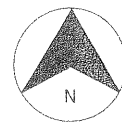
T. 5S - R. 1E

AMENDED BY MAP NO. 499



AMENDMENTS
 AMENDMENT NO. (DELETION) AUTHORIZED ON SEPT. 25, 1979
 (EFFECTIVE ON JAN. 8, 1980), MAP NO. 499

ADOPTED ON AUGUST 7, 1973
 BY THE BOARD OF SUPERVISORS
 OF THE COUNTY OF RIVERSIDE,
 STATE OF CALIFORNIA.



Edgemont - Sunnymead ~~NO. 2~~

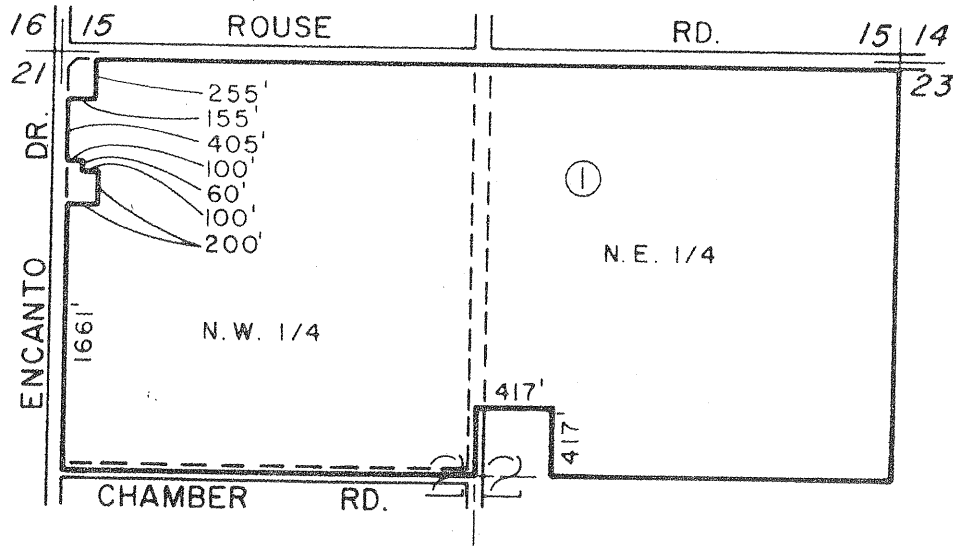
Amend. No. 4

Withdrawn

MAP NO. 118 MENIFEE AGRICULTURAL PRESERVE NO. 2

T. 5S. - R. 3W.

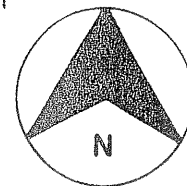
AMENDED BY MAP NO. 501



AMENDMENTS

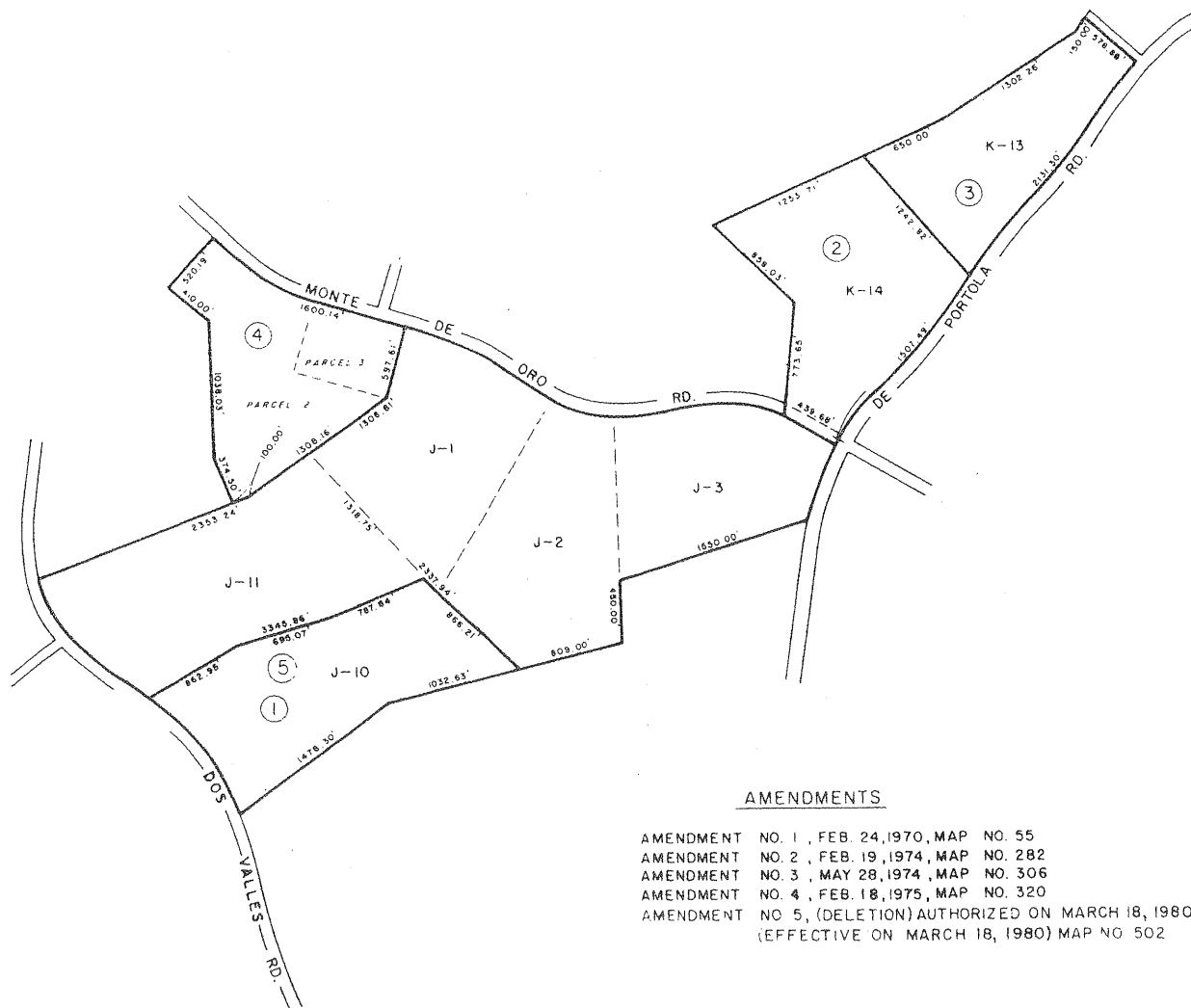
AMENDMENT NO. 1, (DELETION) AUTHORIZED ON SEPT. 4, 1979
(EFFECTIVE ON JAN. 29, 1980) MAP NO. 501

ADOPTED ON FEBRUARY 8, 1971
BY THE BOARD OF SUPERVISORS
OF THE COUNTY OF RIVERSIDE,
STATE OF CALIFORNIA



MAP NO. 13 RANCHO CALIFORNIA AGRICULTURAL PRESERVE NO. 1

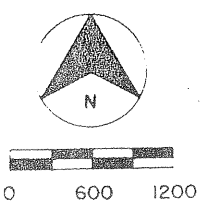
AMENDED BY MAP NO. 55, 282, 306, 320, 502
PAUBA RANCHO



AMENDMENTS

- AMENDMENT NO. 1, FEB. 24, 1970, MAP NO. 55
- AMENDMENT NO. 2, FEB. 19, 1974, MAP NO. 282
- AMENDMENT NO. 3, MAY 28, 1974, MAP NO. 306
- AMENDMENT NO. 4, FEB. 18, 1975, MAP NO. 320
- AMENDMENT NO. 5, (DELETION) AUTHORIZED ON MARCH 18, 1980
(EFFECTIVE ON MARCH 18, 1980) MAP NO 502

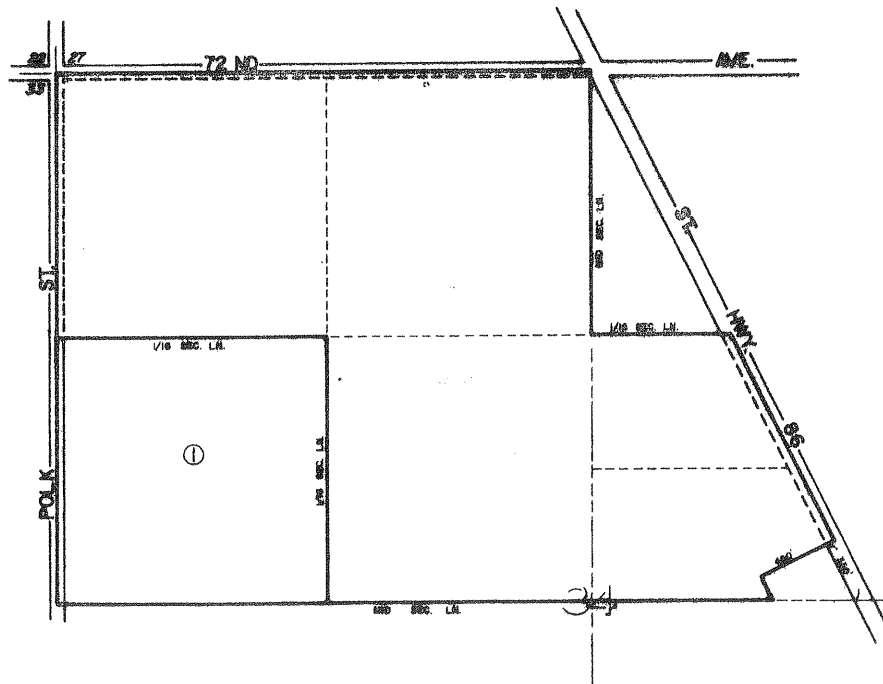
ADOPTED ON FEBRUARY 10, 1969
BY THE BOARD OF SUPERVISORS
OF THE COUNTY OF RIVERSIDE,
STATE OF CALIFORNIA.



MAP NO. 435 COACHELLA VALLEY AGRICULTURAL PRESERVE NO. 81

T. 7S - R. 8E

AMENDED BY MAP NO. 503



AMENDMENTS
AMENDMENT NO. 1, MAY 8, 1979, MAP NO. 503

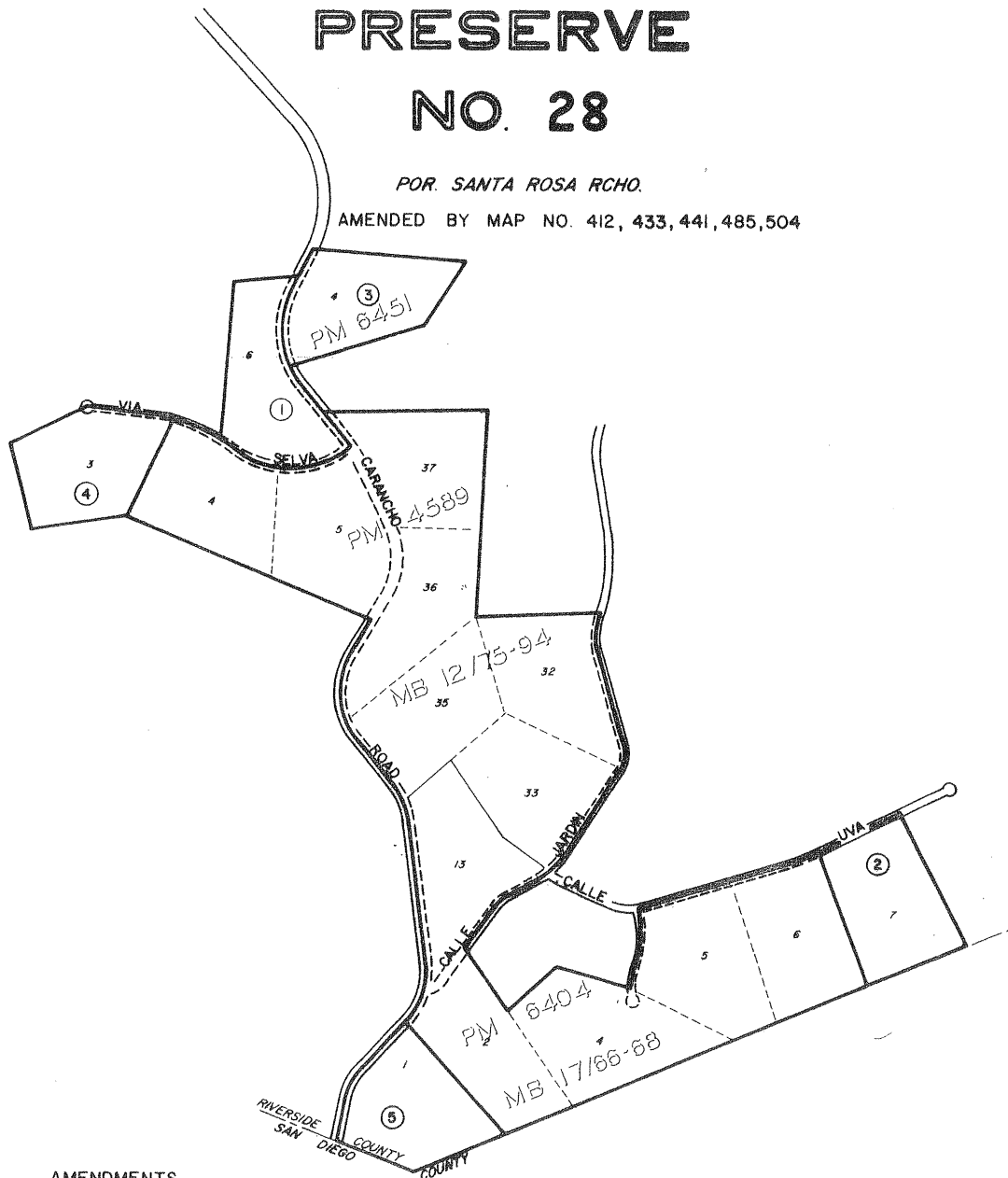
ADOPTED ON FEBRUARY 15, 1977
BY THE BOARD OF SUPERVISORS
OF THE COUNTY OF RIVERSIDE,
STATE OF CALIFORNIA.



MAP NO. 395 RANCHO CALIFORNIA AGRICULTURAL PRESERVE NO. 28

POR. SANTA ROSA RCHO.

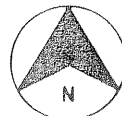
AMENDED BY MAP NO. 412, 433, 441, 485, 504



AMENDMENTS

- AMENDMENT NO. 1, FEB. 15, 1977, MAP NO. 412
- AMENDMENT NO. 2, FEB. 15, 1977, MAP NO. 433
- AMENDMENT NO. 3, JULY 5, 1977, MAP NO. 441
- AMENDMENT NO. 4, JAN. 9, 1979, MAP NO. 485
- AMENDMENT NO. 5, MAY 8, 1979, MAP NO. 504

ADOPTED ON JANUARY 18, 1977
BY THE BOARD OF SUPERVISORS
OF THE COUNTY OF RIVERSIDE,
STATE OF CALIFORNIA.

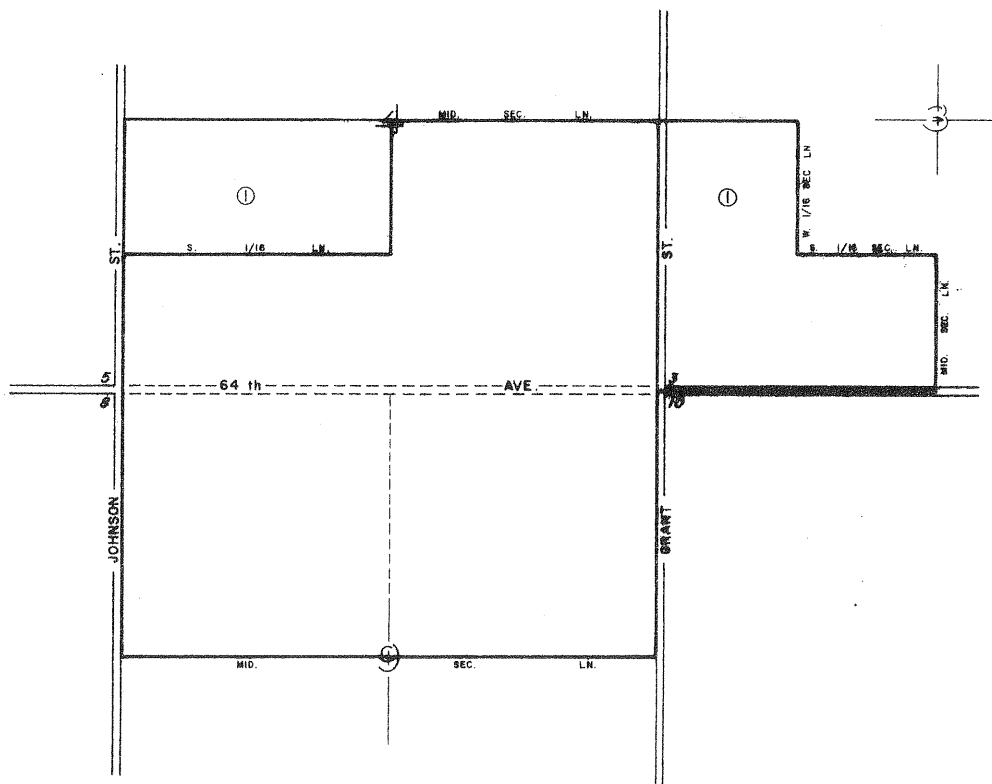


Rancho California No. 32
Amend. No. 1

Withdrawn

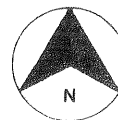
MAP NO. 301
 COACHELLA VALLEY
 AGRICULTURAL
 PRESERVE
 NO. 61

T. 7S - R. 9E
 AMENDED BY MAP NO. 506



AMENDMENTS
 AMENDMENT NO. 1, APRIL 17, 1979 MAP NO. 506

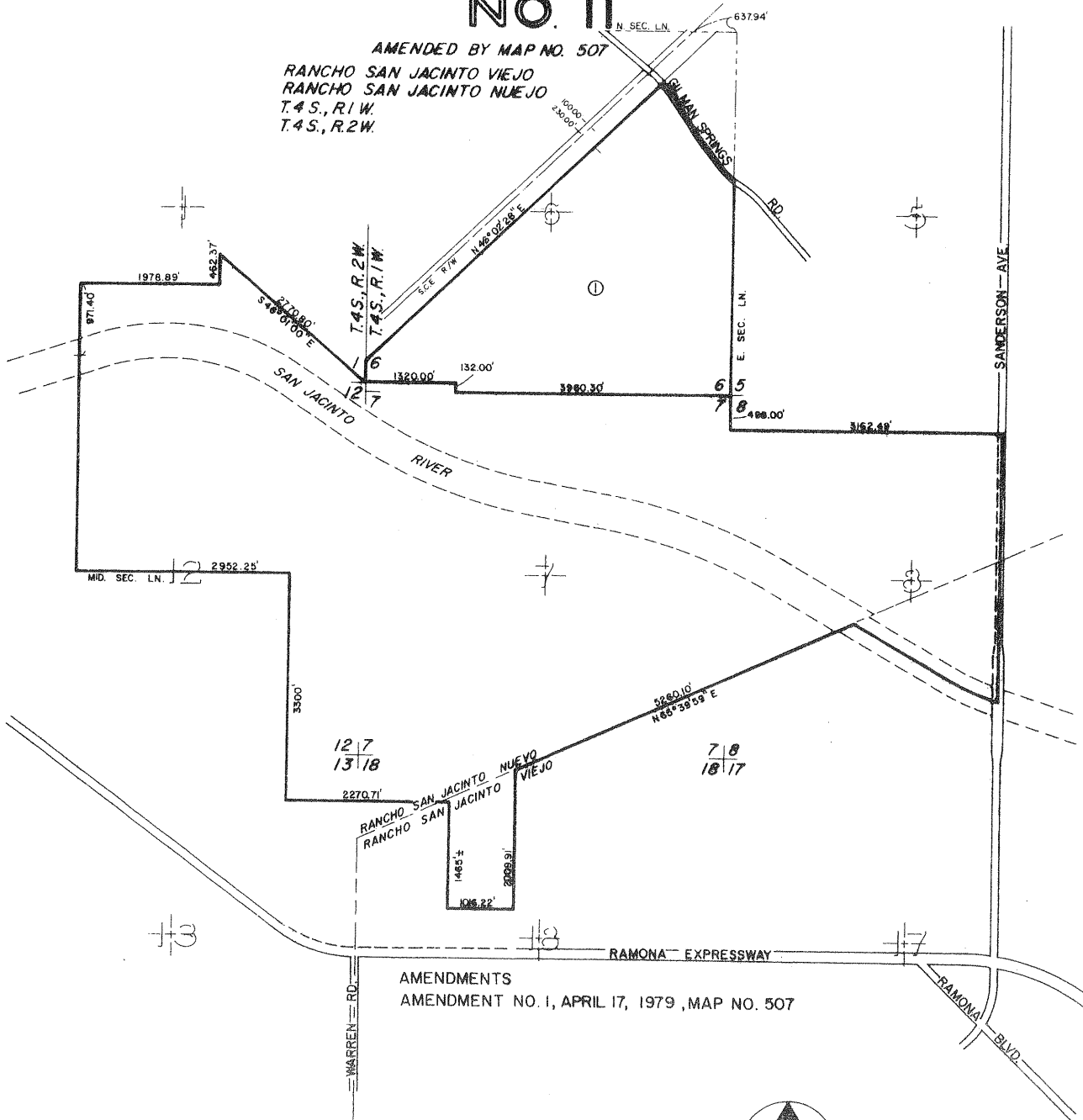
ADOPTED ON FEBRUARY 19, 1974
 BY THE BOARD OF SUPERVISORS
 OF THE COUNTY OF RIVERSIDE,
 STATE OF CALIFORNIA.



MAP NO. 400 SAN JACINTO AGRICULTURAL PRESERVE

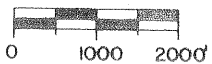
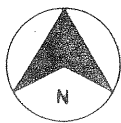
NO. II

AMENDED BY MAP NO. 507
 RANCHO SAN JACINTO VIEJO
 RANCHO SAN JACINTO NUEVO
 T. 4 S., R. 1 W.
 T. 4 S., R. 2 W.



AMENDMENTS
 AMENDMENT NO. I, APRIL 17, 1979, MAP NO. 507

ADOPTED ON FEBRUARY 15, 1977
 BY THE BOARD OF SUPERVISORS
 OF THE COUNTY OF RIVERSIDE,
 STATE OF CALIFORNIA.



Rancho California No. 23

Amend. No. 10

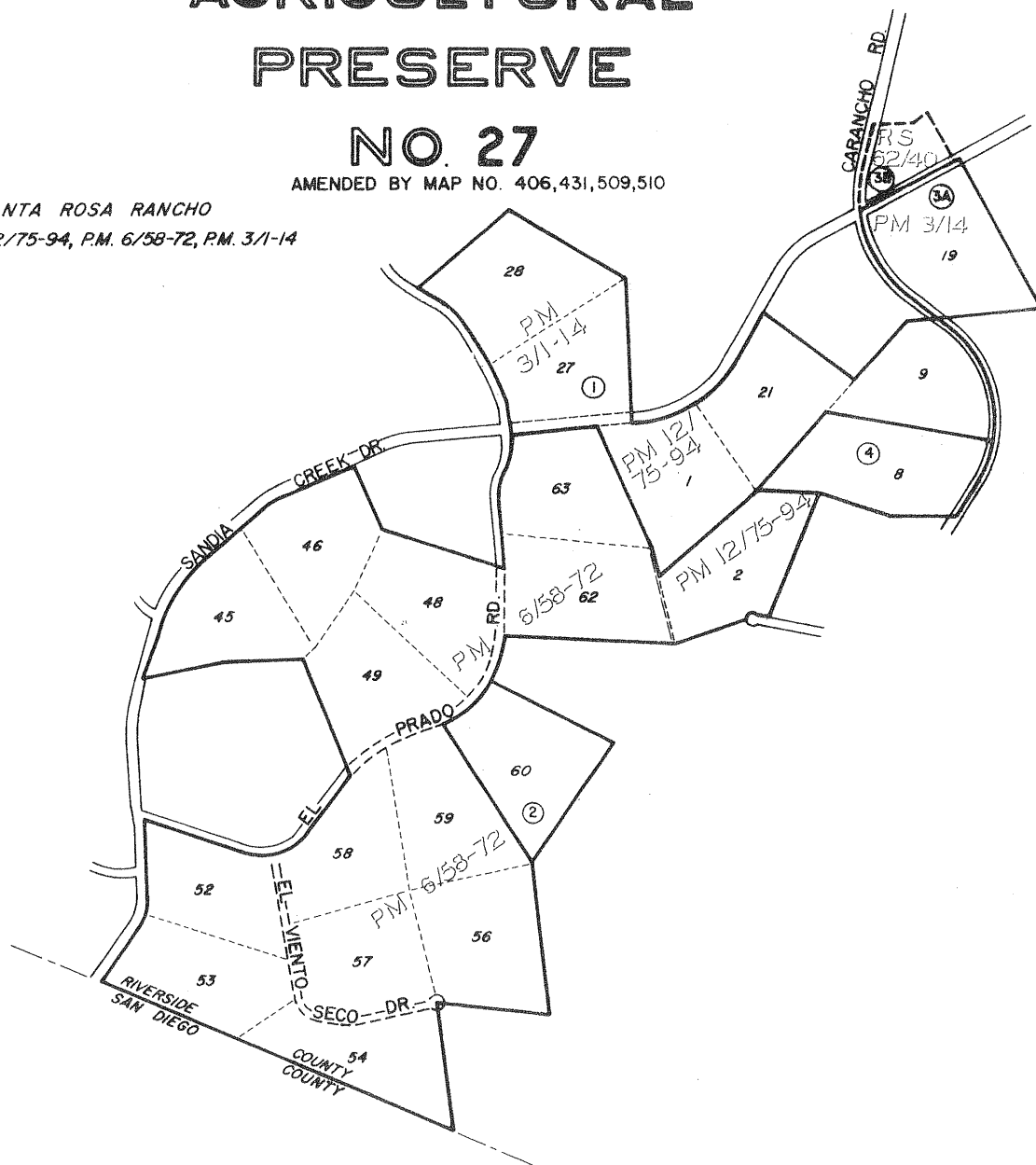
Denied

MAP NO. 372 RANCHO CALIFORNIA AGRICULTURAL PRESERVE

NO. 27

AMENDED BY MAP NO. 406,431,509,510

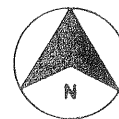
SANTA ROSA RANCHO
POR P.M. 12/75-94, P.M. 6/58-72, P.M. 3/1-14



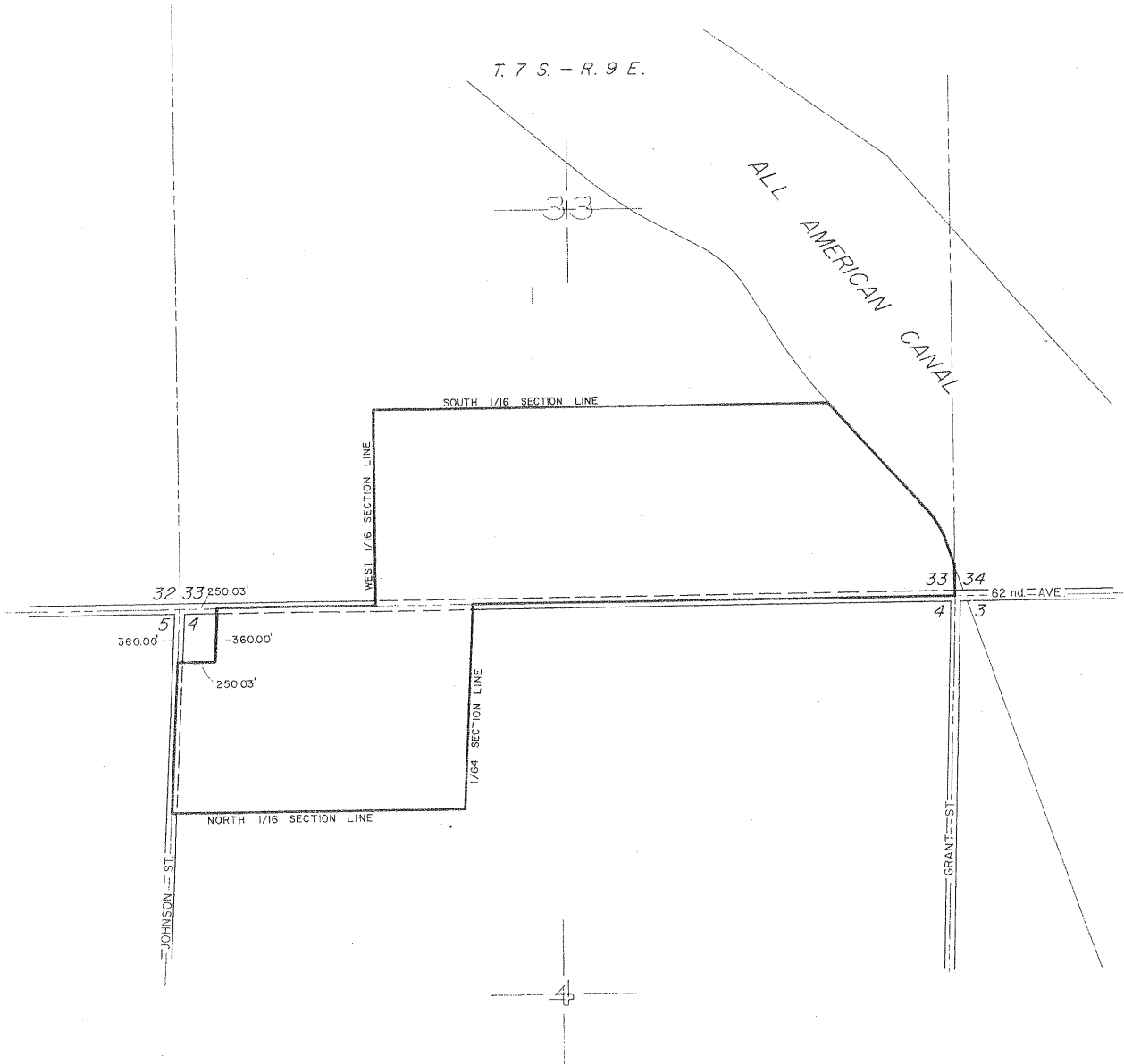
AMENDMENTS

- AMENDMENT NO. 1, FEB.28, 1978 , MAP NO. 406
- AMENDMENT NO. 2, FEB.15, 1977 , MAP NO. 431
- AMENDMENT NO. 3A, MARCH 27, 1979, MAP NO. 509
- AMENDMENT NO. 3B, WITHDRAWN , MAP NO. 509
- AMENDMENT NO. 4, MARCH 27, 1979, MAP NO. 510

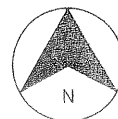
ADOPTED ON FEBRUARY 10, 1976
BY THE BOARD OF SUPERVISORS
OF THE COUNTY OF RIVERSIDE,
STATE OF CALIFORNIA.



MAP NO. 511 COACHELLA VALLEY AGRICULTURAL PRESERVE NO. 88

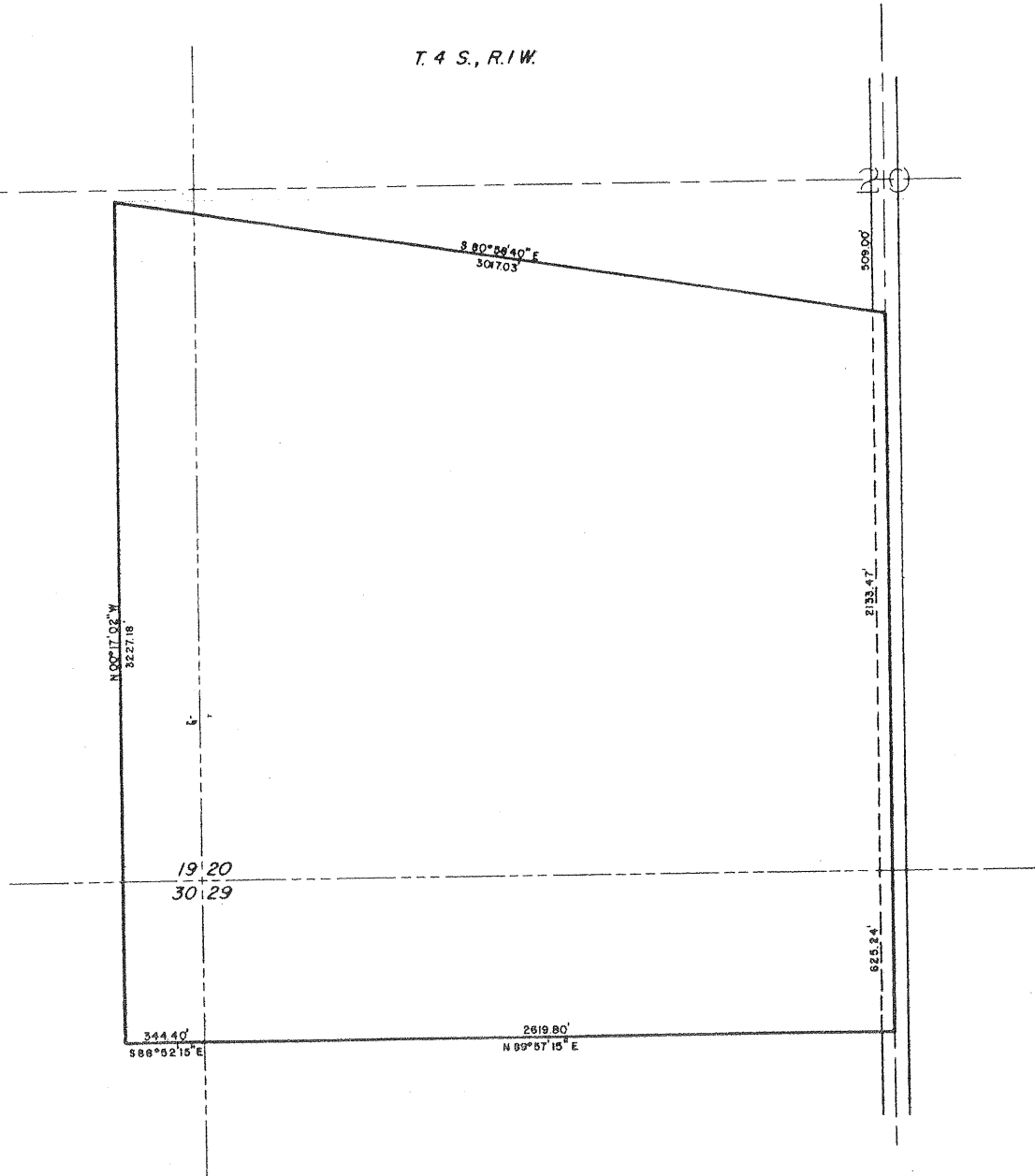


ADOPTED ON FEBRUARY 26, 1980
 BY THE BOARD OF SUPERVISORS
 OF THE COUNTY OF RIVERSIDE,
 STATE OF CALIFORNIA.



MAP NO. 512 SAN JACINTO AGRICULTURAL PRESERVE NO. 15

T. 4 S., R. 1 W.



ADOPTED ON NOVEMBER 18, 1980
BY THE BOARD OF SUPERVISORS
OF THE COUNTY OF RIVERSIDE,
STATE OF CALIFORNIA.

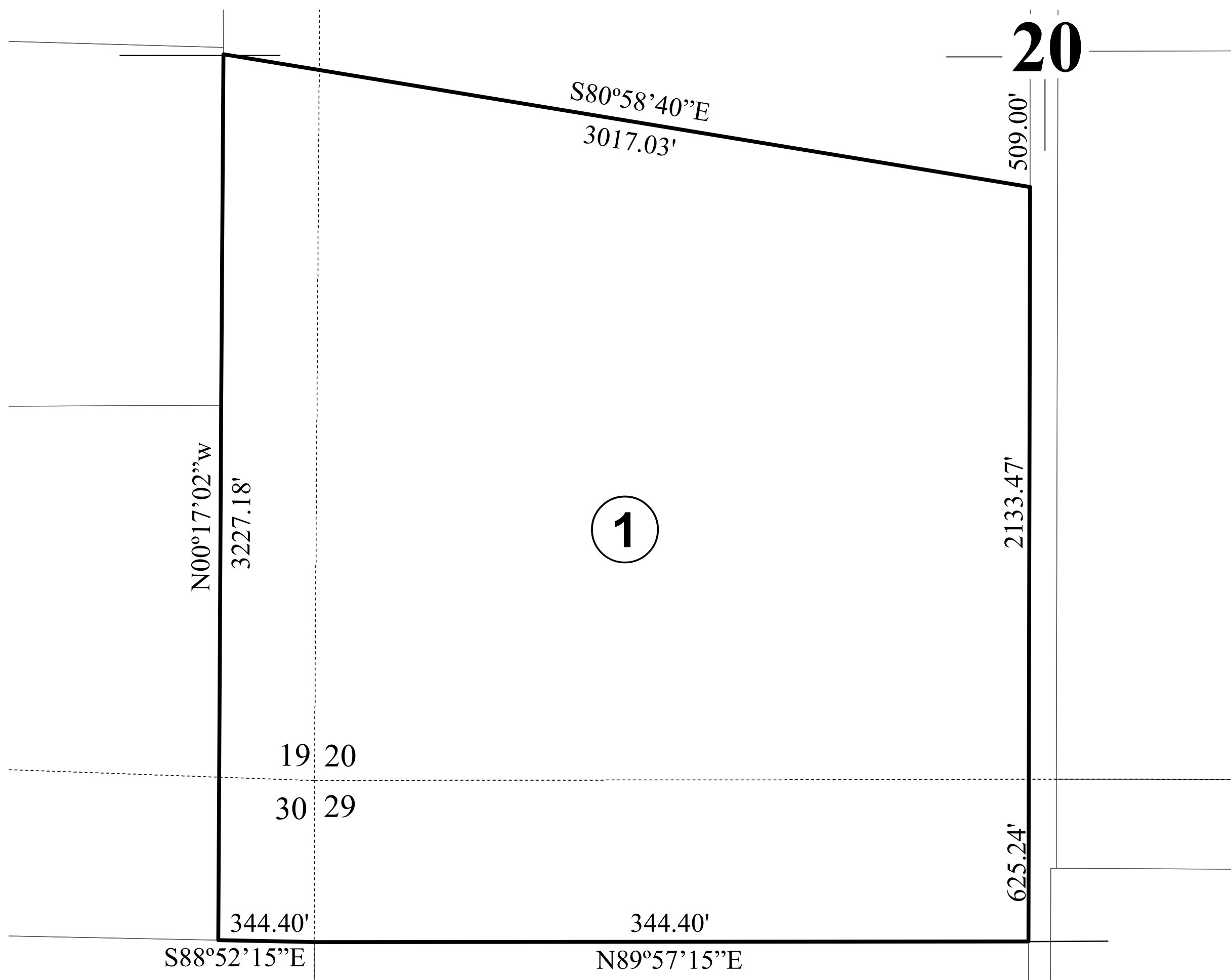


MAP NO. 512 SAN JACINTO AGRICULTURAL PRESERVE NO. 15

1017

AMENDED BY MAP NO. 1017

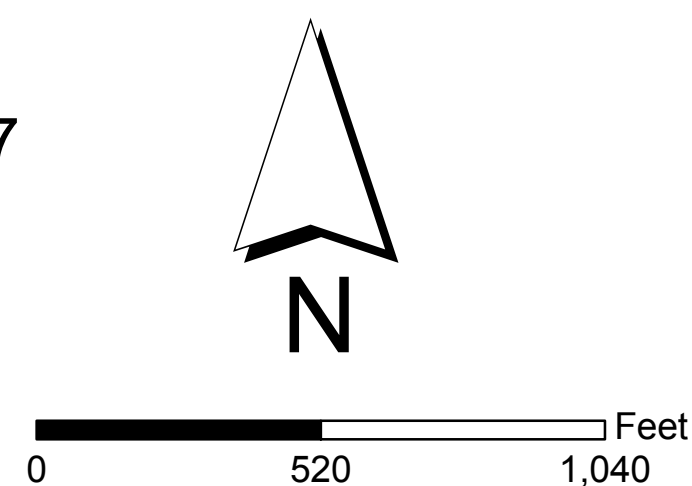
T. 4 S., R. 1 W. S.B.B. & M.



AMENDMENTS:

NO. 1, (DISESTABLISHMENT), NOVEMBER 24, 2009, MAP NO. 1017

ADOPTED ON NOVEMBER 18, 1980
BY THE BOARD OF SUPERVISORS
OF THE COUNTY OF RIVERSIDE,
STATE OF CALIFORNIA.



Woodcrest No. 2

Amend. No. 3

Denied

Woodcrest No. 3

Amend. No. 6

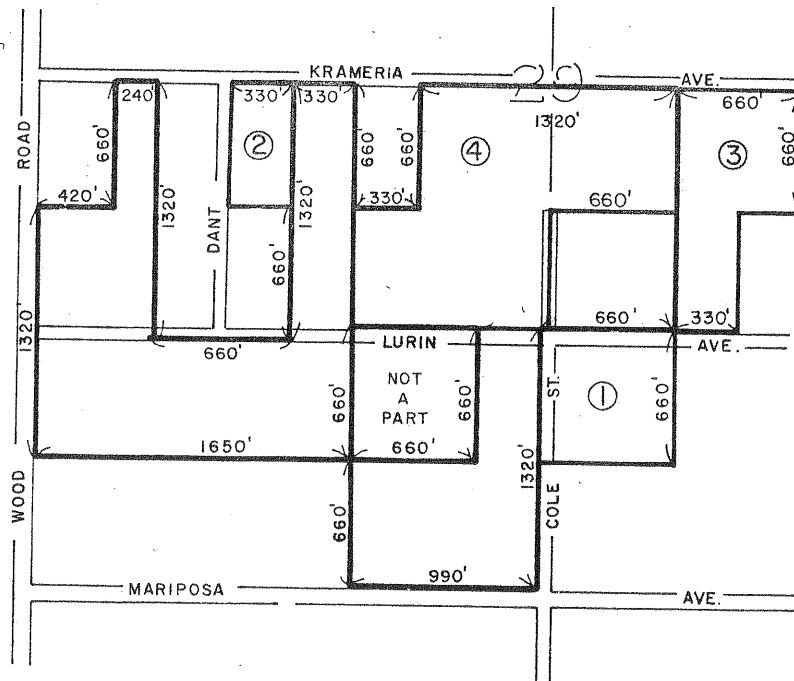
Denied

MAP NO 90 WOODCREST AGRICULTURAL PRESERVE

NO. 7

AMENDED BY MAP NO. 104, 145, 165, 515

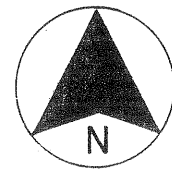
T 3 S - R 4 W



ANNEXATIONS

- AMENDMENT NO. 1, JUNE 15, 1970, MAP NO. 104
- AMENDMENT NO. 2, JAN. 11, 1972, MAP NO. 145
- AMENDMENT NO. 3, JAN. 25, 1972, MAP NO. 165
- AMENDMENT NO. 4, (DELETION) EFFECTIVE FEB. 2, 1982., MAP NO. 515

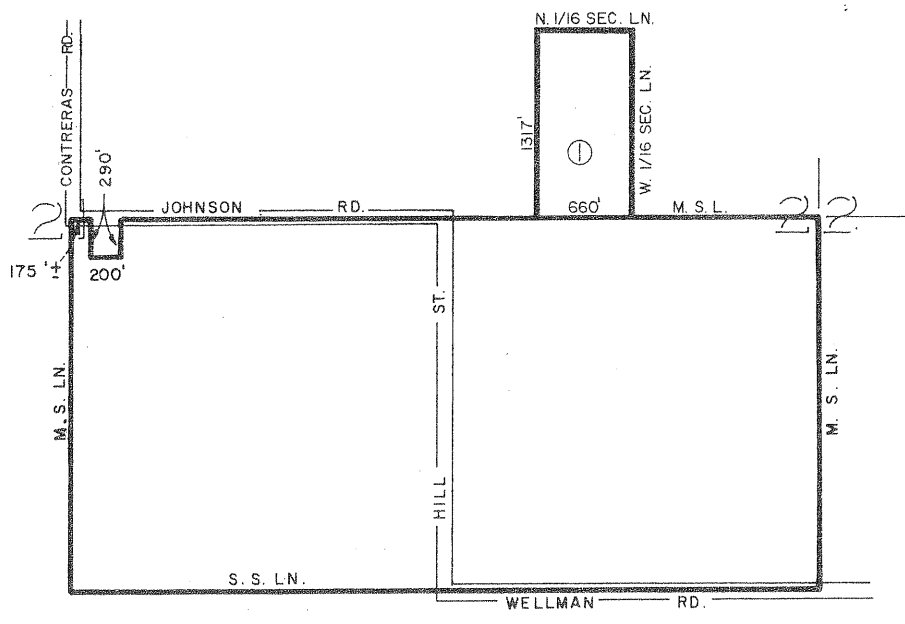
ADOPTED ON FEBRUARY 24, 1970
BY THE BOARD OF SUPERVISORS
OF THE COUNTY OF RIVERSIDE,
STATE OF CALIFORNIA



SCALE IN FEET

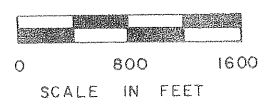

MAP NO 92 ANZA AREA AGRICULTURAL PRESERVE NO. 2

AMENDED BY MAP NO. 516



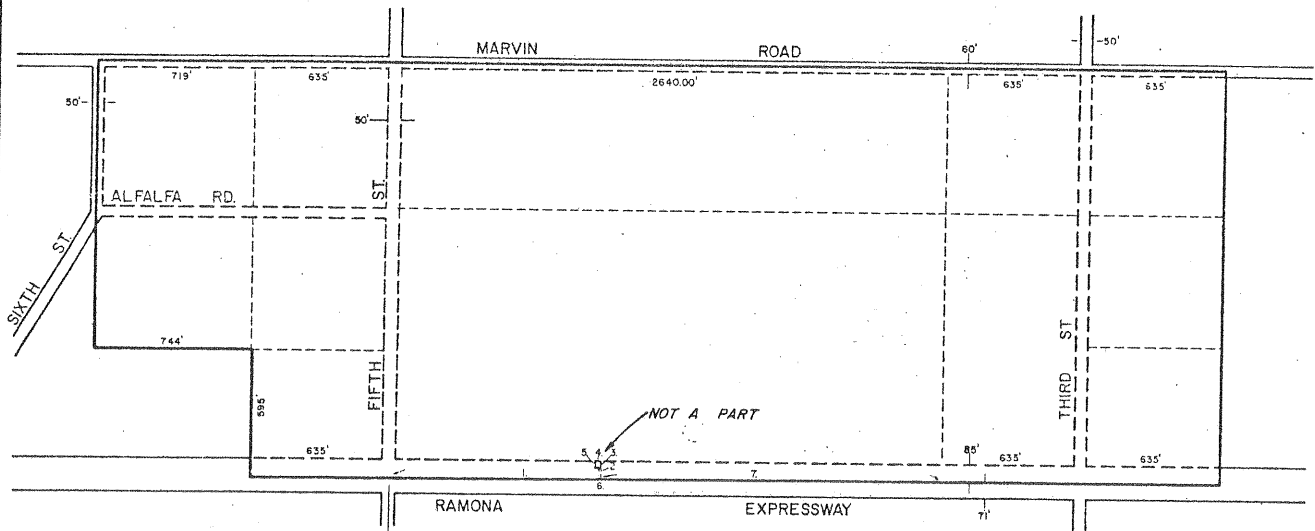
AMENDMENTS
AMENDMENT NO. 1, FEBRUARY 26, 1980, MAP NO. 516

ADOPTED ON FEBRUARY 24, 1970
BY THE BOARD OF SUPERVISORS
OF THE COUNTY OF RIVERSIDE,
STATE OF CALIFORNIA



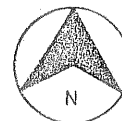
MAP NO. 517 LAKEVIEW AGRICULTURAL PRESERVE NO. 5

T. 4 S. - R. 2 W.



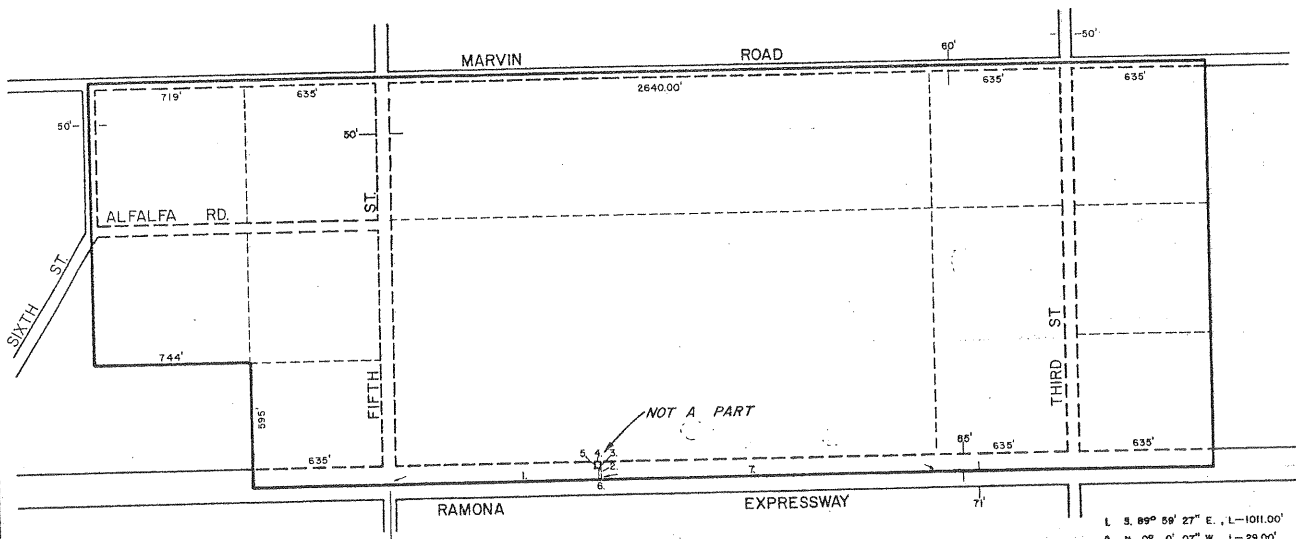
- 1. S. 89° 59' 27" E., L-1011.00'
- 2. N. 0° 0' 01" W., L-29.00'
- 3. N. 0° 0' 01" W., L-26.00'
- 4. N. 89° 59' 27" W., L-30.00'
- 5. S. 0° 0' 01" E., L-26.00'
- 6. S. 89° 59' 27" E., L-30.00'
- 7. S. 89° 59' 27" E., L-1604.00'

ADOPTED ON DECEMBER 16, 1980
 BY THE BOARD OF SUPERVISORS
 OF THE COUNTY OF RIVERSIDE,
 STATE OF CALIFORNIA.



MAP NO. 517A LAKEVIEW AGRICULTURAL PRESERVE NO. 5

AMENDED BY MAP NO. 517A
T. 4 S. - R. 2 W.

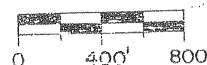
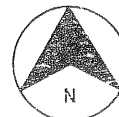


- 1. S. 89° 59' 27" E., L-1011.00'
- 2. N. 0° 0' 07" W., L-29.00'
- 3. N. 0° 0' 07" W., L-26.00'
- 4. N. 89° 59' 27" W., L-30.00'
- 5. S. 89° 59' 27" E., L-26.00'
- 6. S. 89° 59' 27" E., L-30.00'
- 7. S. 89° 59' 27" E., L-1804.00'

AMENDMENTS

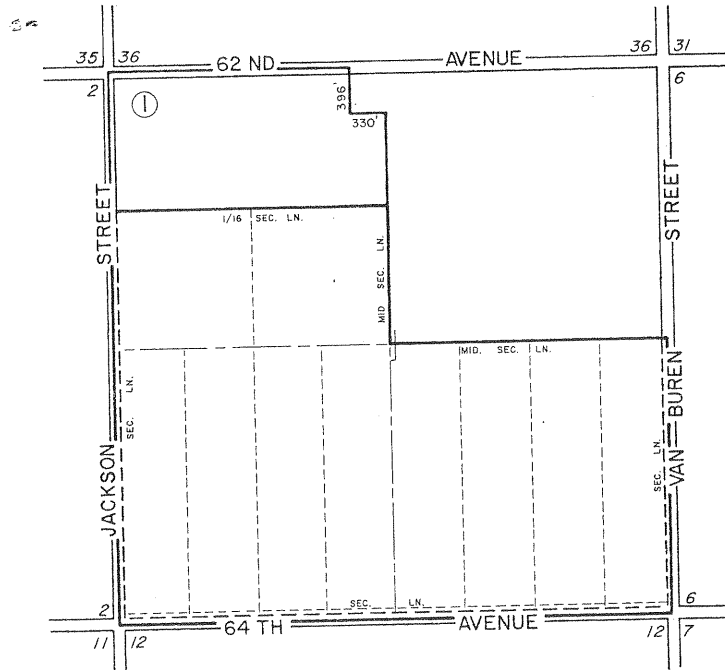
AMENDMENT NO. 1, CORRECTION OF LEGAL, FEBRUARY 3, 1981, MAP NO. 517A

ADOPTED ON DECEMBER 16, 1980
BY THE BOARD OF SUPERVISORS
OF THE COUNTY OF RIVERSIDE,
STATE OF CALIFORNIA.



MAP NO. 444 COACHELLA VALLEY AGRICULTURAL PRESERVE NO. 82

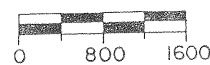
T. 7 S — R. 7 E
AMENDED BY MAP NO. 518



AMENDMENTS

AMENDMENT NO. 1, JAN. 19, 1982, MAP NO. 518

ADOPTED ON AUGUST 2, 1977
BY THE BOARD OF SUPERVISORS
OF THE COUNTY OF RIVERSIDE,
STATE OF CALIFORNIA.



MAP NO. 519

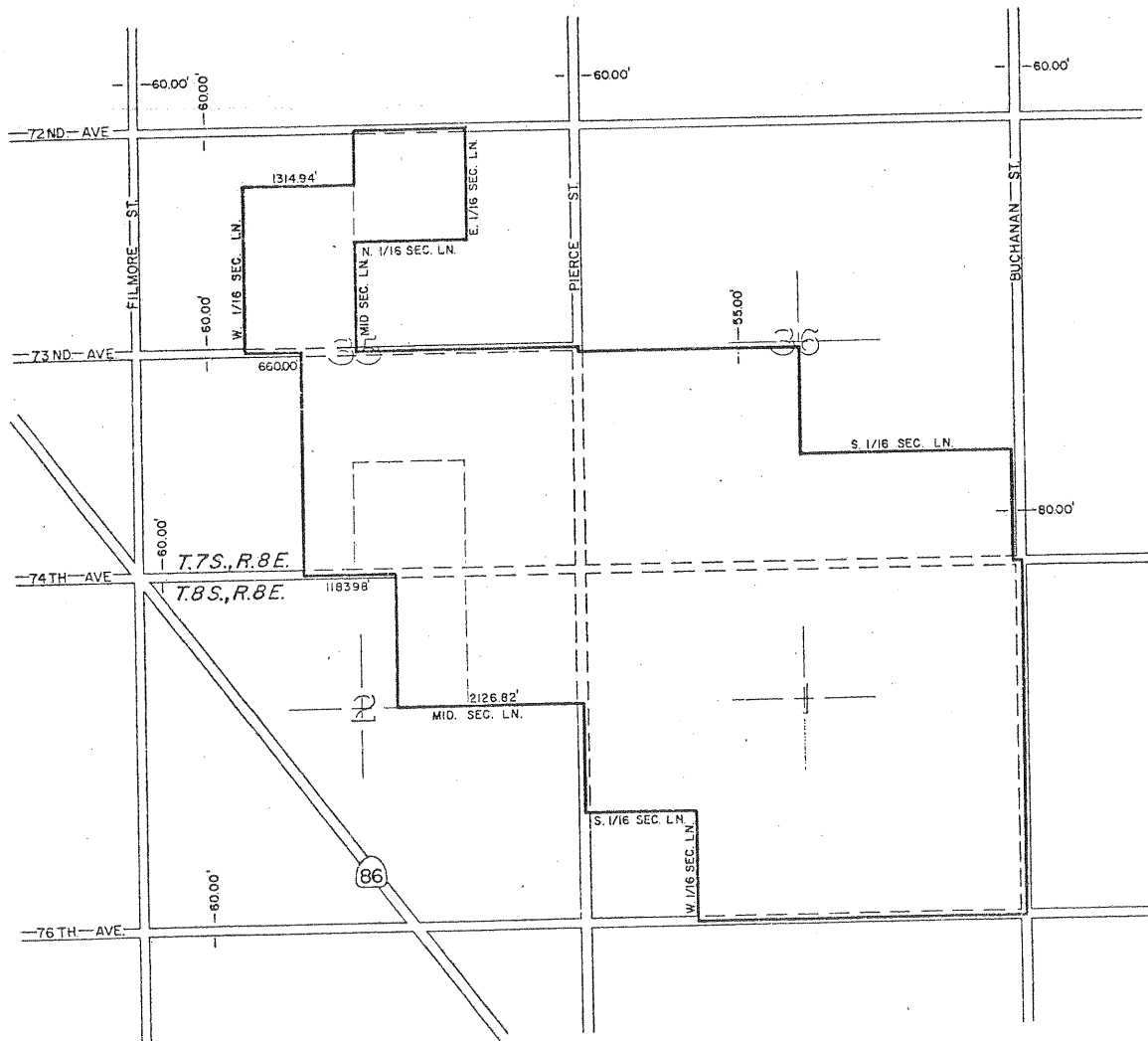
COACHELLA VALLEY

AGRICULTURAL

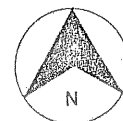
PRESERVE

NO. 89

T. 7 S. - R. 8 E.
T. 8 S. - R. 8 E.

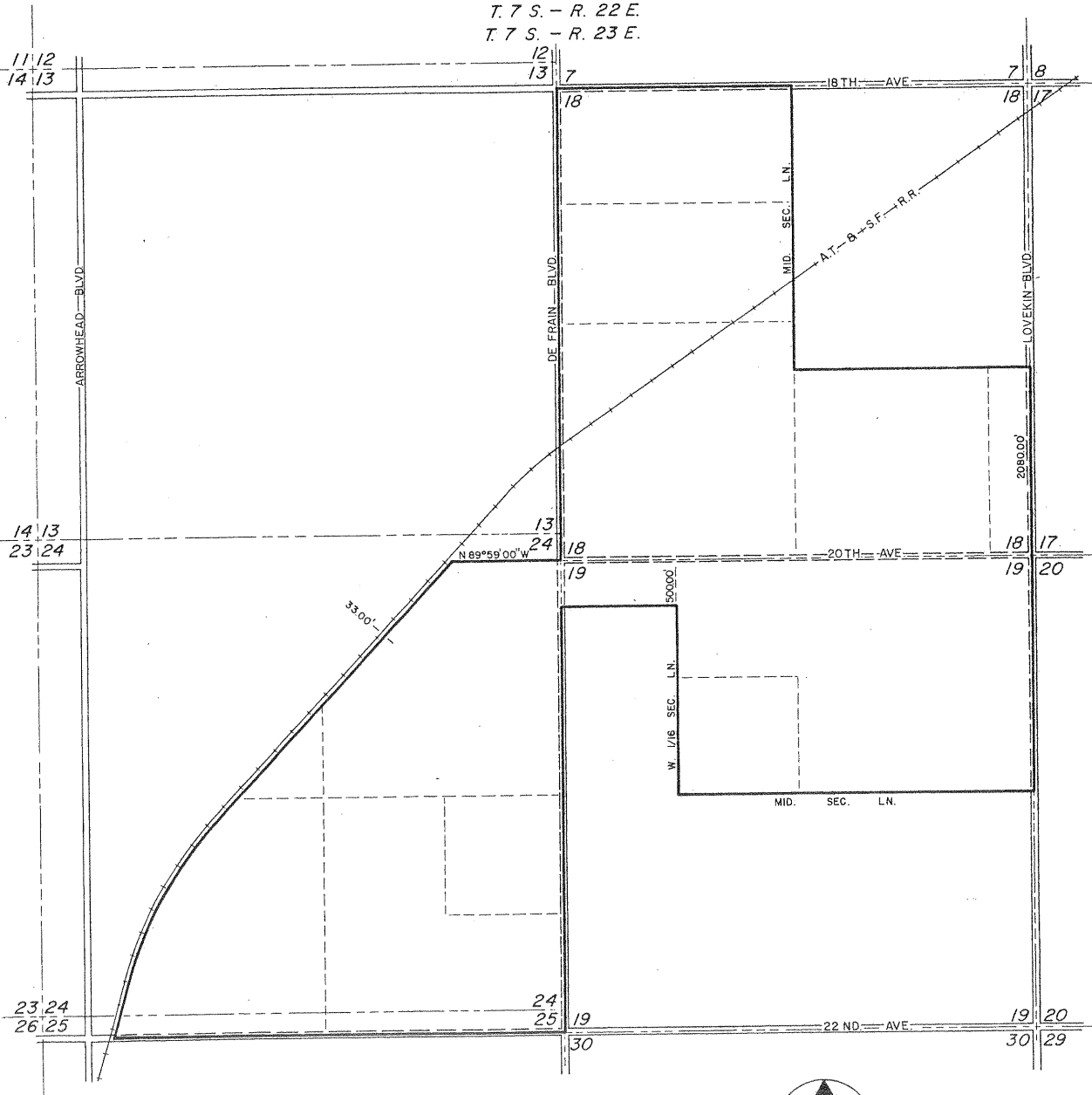


ADOPTED ON DECEMBER 16, 1980
BY THE BOARD OF SUPERVISORS
OF THE COUNTY OF RIVERSIDE,
STATE OF CALIFORNIA.

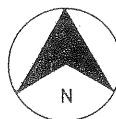


MAP NO. 520 BLYTHE AGRICULTURAL PRESERVE NO. 2

T. 7 S. - R. 22 E.
T. 7 S. - R. 23 E.



ADOPTED ON FEBRUARY 2, 1982
BY THE BOARD OF SUPERVISORS
OF THE COUNTY OF RIVERSIDE,
STATE OF CALIFORNIA.



MAP NO 78

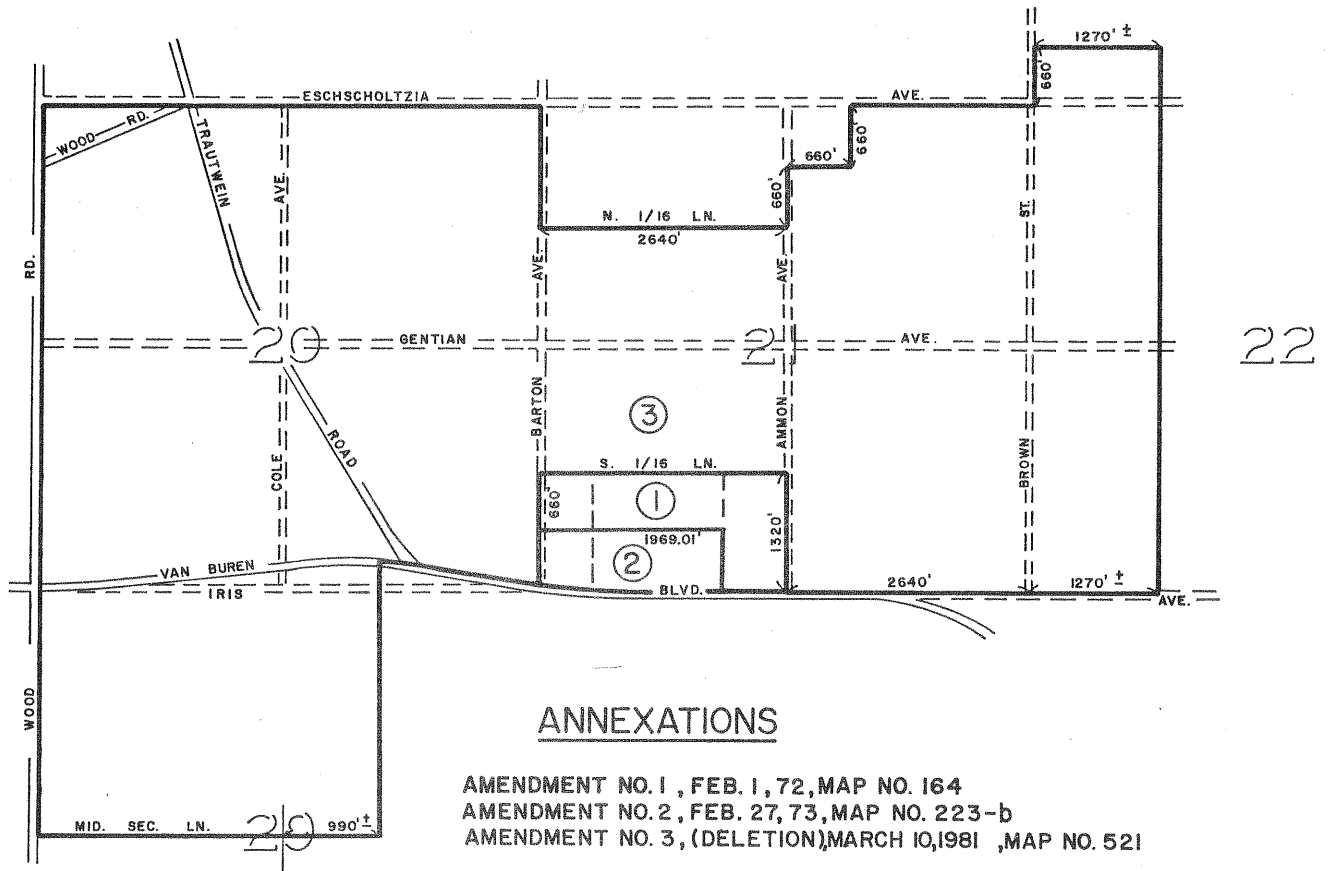
WOODCREST

AGRICULTURAL PRESERVE

NO. 6

AMENDED BY MAP NO. 164, 223-b, 521


T3S-R4W



ANNEXATIONS

- AMENDMENT NO. 1, FEB. 1, 72, MAP NO. 164
- AMENDMENT NO. 2, FEB. 27, 73, MAP NO. 223-b
- AMENDMENT NO. 3, (DELETION) MARCH 10, 1981, MAP NO. 521

ADOPTED ON FEBRUARY 24, 1970
 BY THE BOARD OF SUPERVISORS
 OF THE COUNTY OF RIVERSIDE,
 STATE OF CALIFORNIA

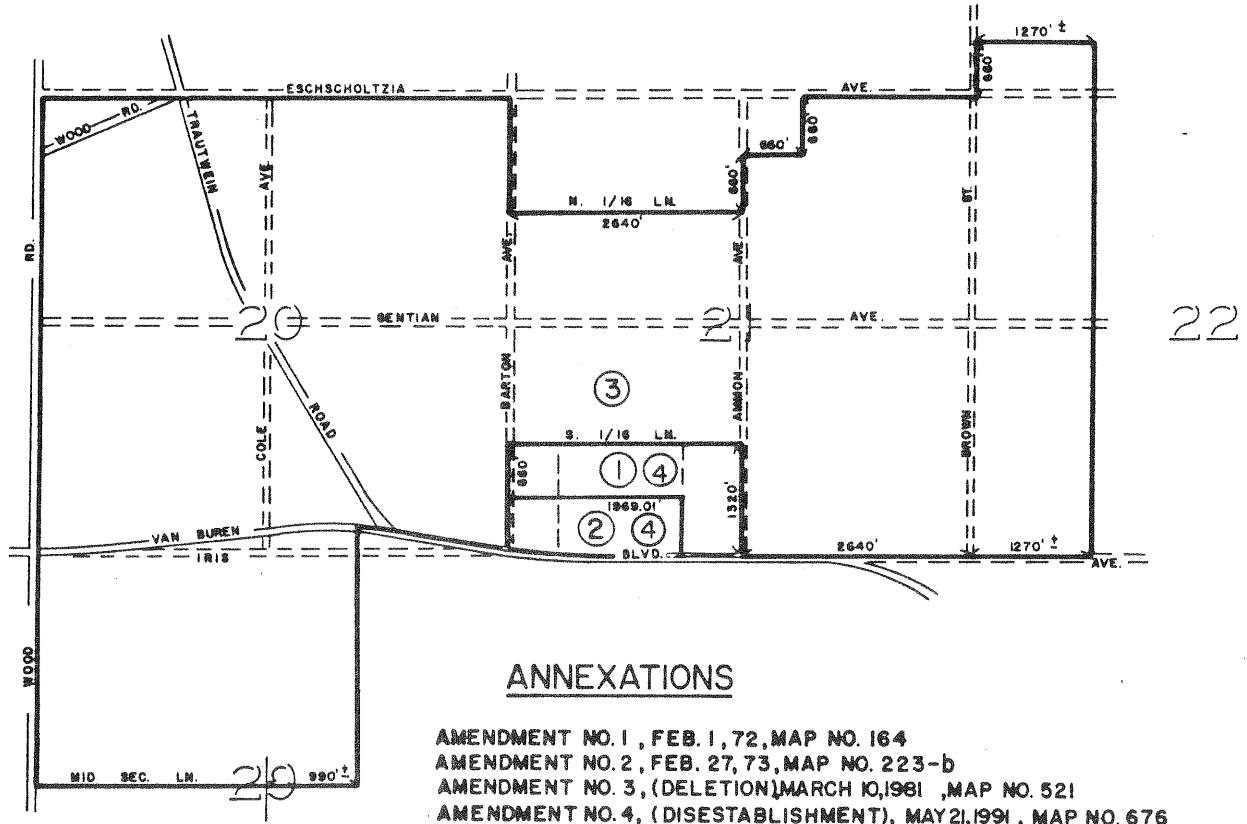


SCALE IN FEET

MAP NO 78 WOODCREST AGRICULTURAL PRESERVE NO. 6

AMENDED BY MAP NO. 164, 223-b, 521, 676

T 3 S - R 4 W



ANNEXATIONS

- AMENDMENT NO. 1, FEB. 1, 72, MAP NO. 164
- AMENDMENT NO. 2, FEB. 27, 73, MAP NO. 223-b
- AMENDMENT NO. 3, (DELETION) MARCH 10, 1981, MAP NO. 521
- AMENDMENT NO. 4, (DISESTABLISHMENT), MAY 21, 1991, MAP NO. 676

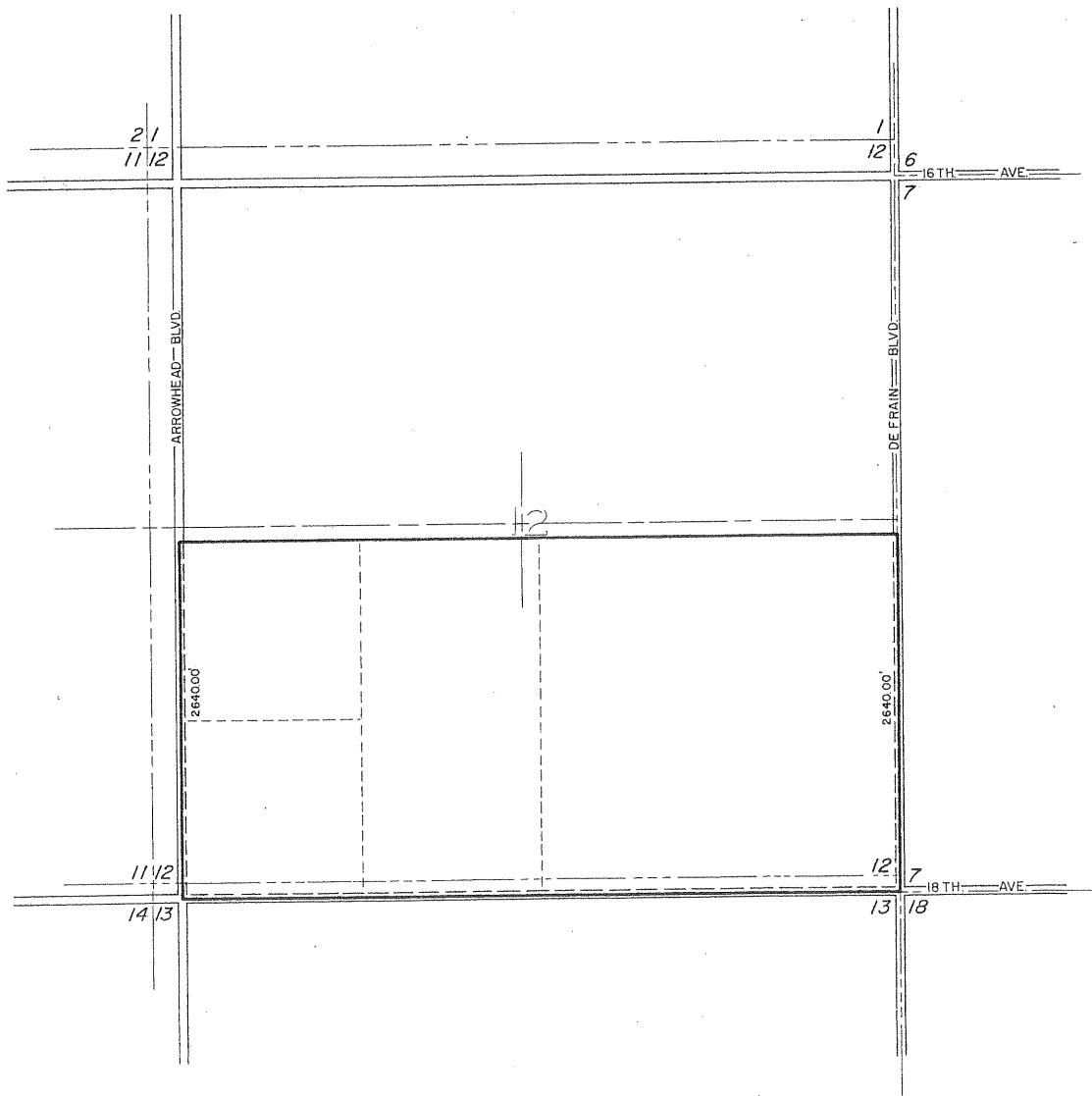
ADOPTED ON FEBRUARY 24, 1970
 BY THE BOARD OF SUPERVISORS
 OF THE COUNTY OF RIVERSIDE,
 STATE OF CALIFORNIA



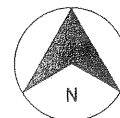
SCALE IN FEET

MAP NO. 522 BLYTHE AGRICULTURAL PRESERVE NO. 3

T. 7 S. - R. 22 E.

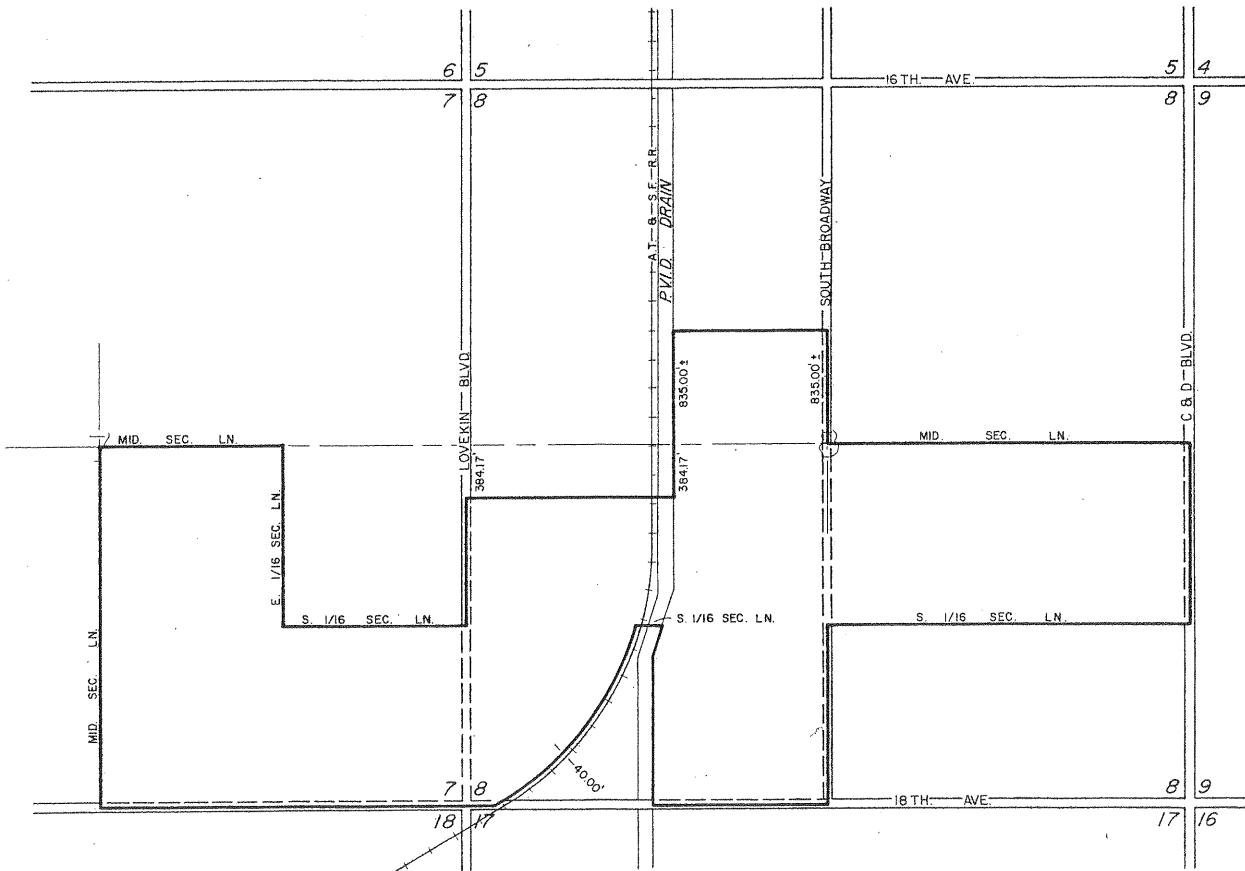


ADOPTED ON FEBRUARY 2, 1982
BY THE BOARD OF SUPERVISORS
OF THE COUNTY OF RIVERSIDE,
STATE OF CALIFORNIA.

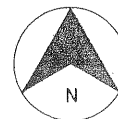


MAP NO. 523 BLYTHE AGRICULTURAL PRESERVE NO. 4

T. 7 S. - R. 23 E.



ADOPTED ON FEBRUARY 2, 1982
BY THE BOARD OF SUPERVISORS
OF THE COUNTY OF RIVERSIDE,
STATE OF CALIFORNIA.



Mira Loma No. 1

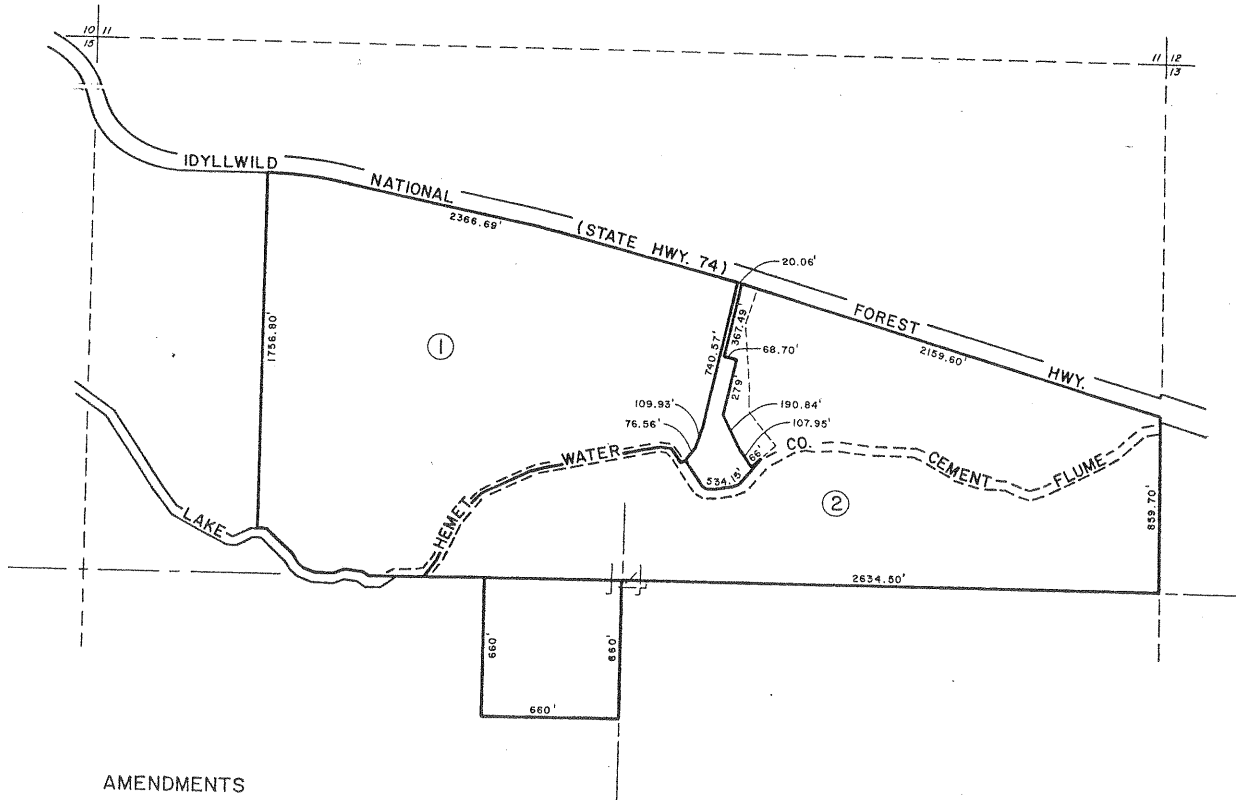
Amend. No. 3

Withdrawn

MAP NO. 229 VALLE VISTA AGRICULTURAL PRESERVE NO. 3

T. 5S - R. 1E

AMENDED BY MAP NO. 499, 525

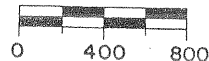


AMENDMENTS

AMENDMENT NO. 1, (DELETION) AUTHORIZED ON SEPT. 25, 1979
(EFFECTIVE ON JAN. 8, 1980), MAP NO. 499

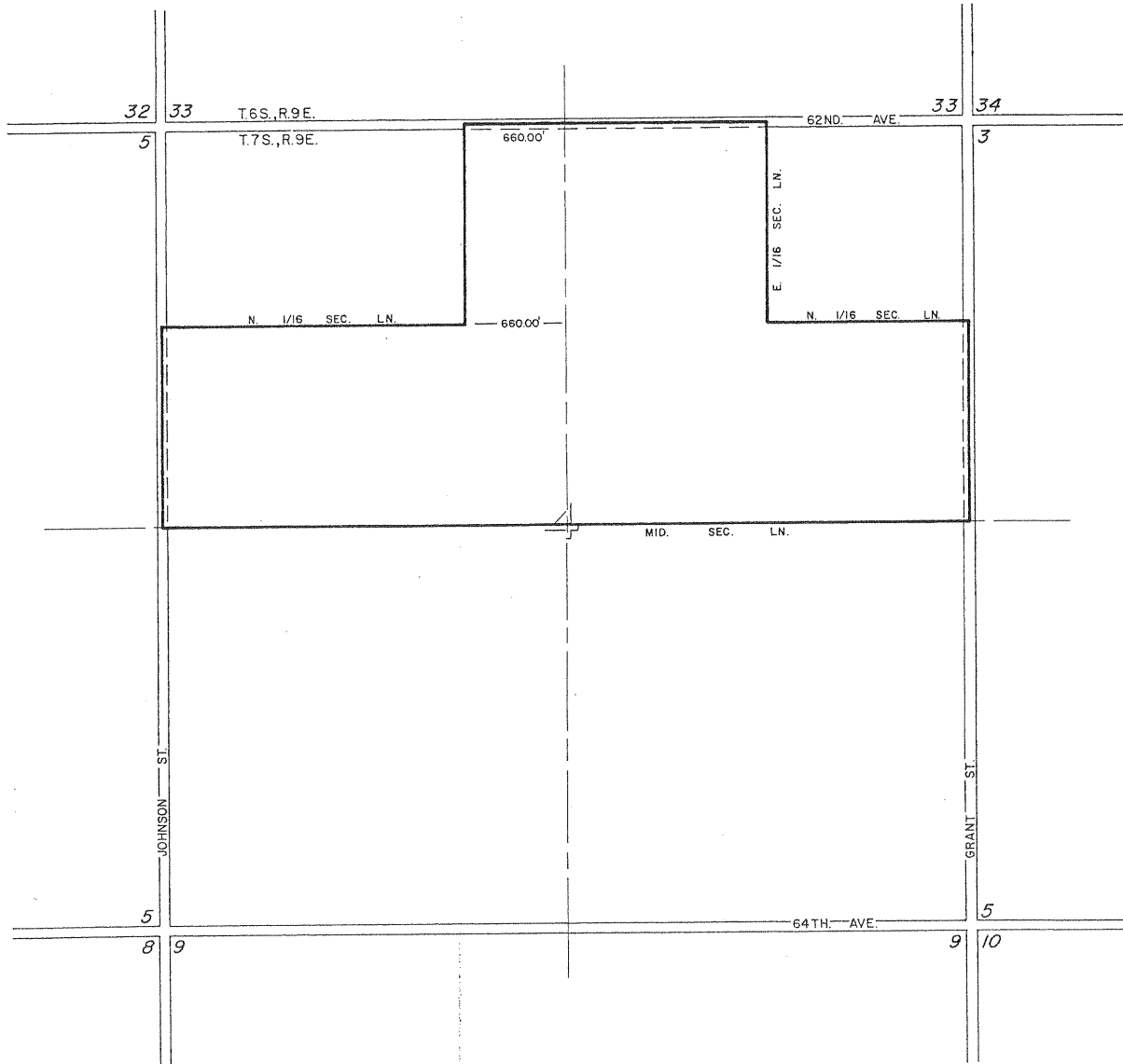
AMENDMENT NO. 2, (DELETION) DECEMBER 23, 1980 MAP NO. 525

ADOPTED ON AUGUST 7, 1973
BY THE BOARD OF SUPERVISORS
OF THE COUNTY OF RIVERSIDE,
STATE OF CALIFORNIA.

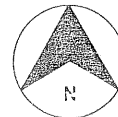


MAP NO. 526 COACHELLA VALLEY AGRICULTURAL PRESERVE NO. 90

T. 7 S. - R. 9 E.

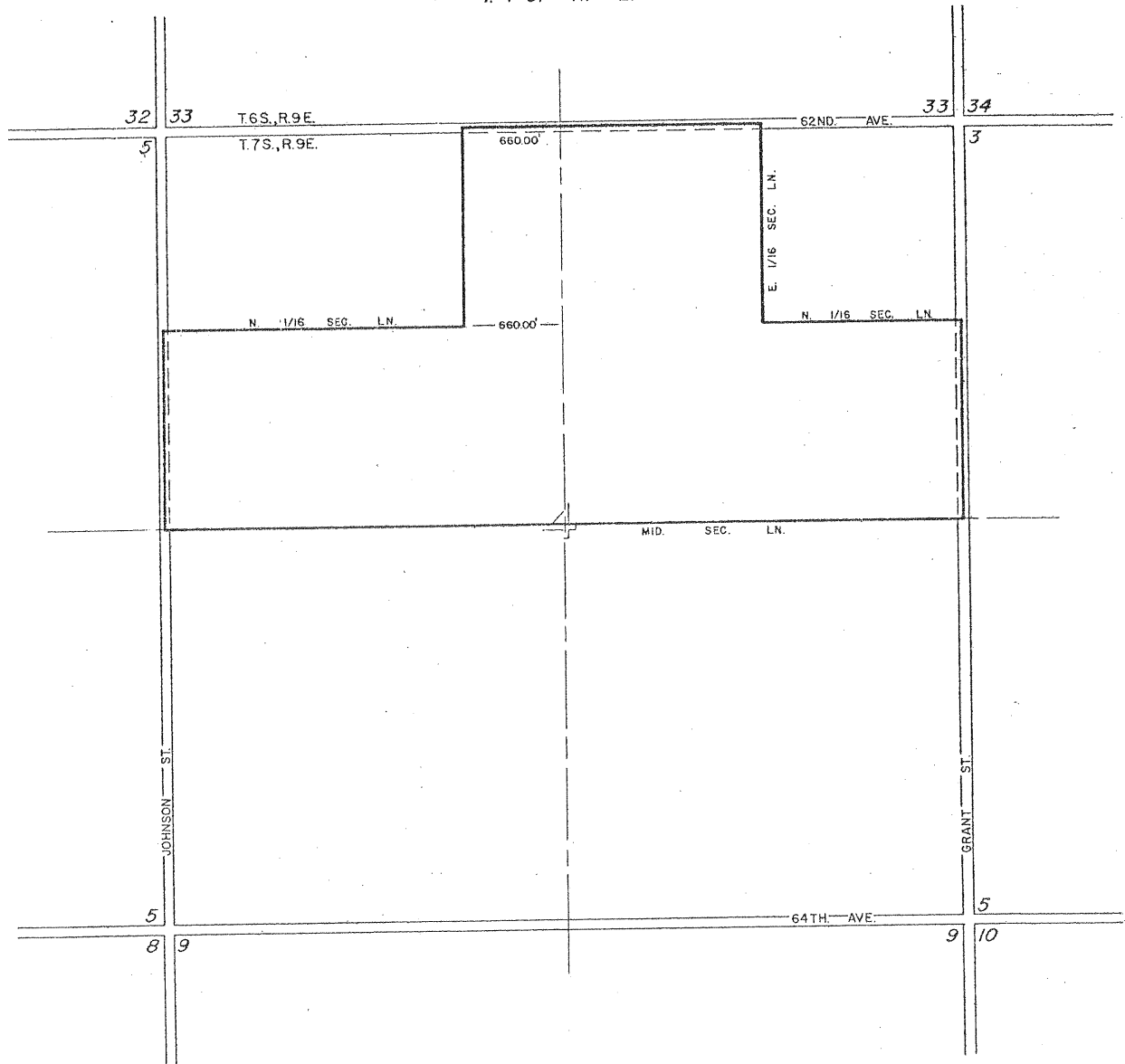


ADOPTED ON MARCH 10, 1981
BY THE BOARD OF SUPERVISORS
OF THE COUNTY OF RIVERSIDE,
STATE OF CALIFORNIA.

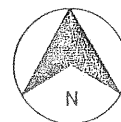


MAP NO. 526 COACHELLA VALLEY AGRICULTURAL PRESERVE NO. 90

T. 7 S. - R. 9 E.



ADOPTED ON FEBRUARY 24, 1981
BY THE BOARD OF SUPERVISORS
OF THE COUNTY OF RIVERSIDE,
STATE OF CALIFORNIA.



50-

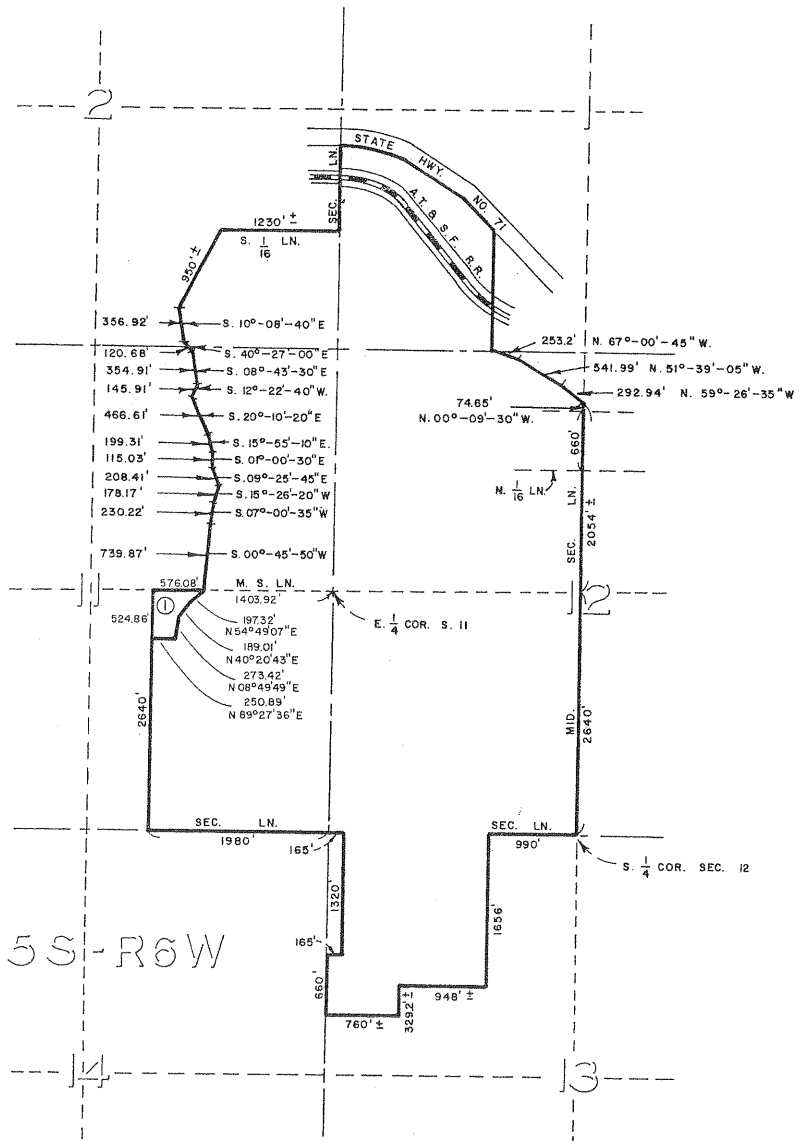
MAP NO. 34

GLEN IVY

AGRICULTURAL PRESERVE

NO. 1

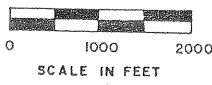
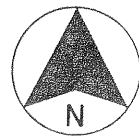
AMENDED BY MAP NO. 527



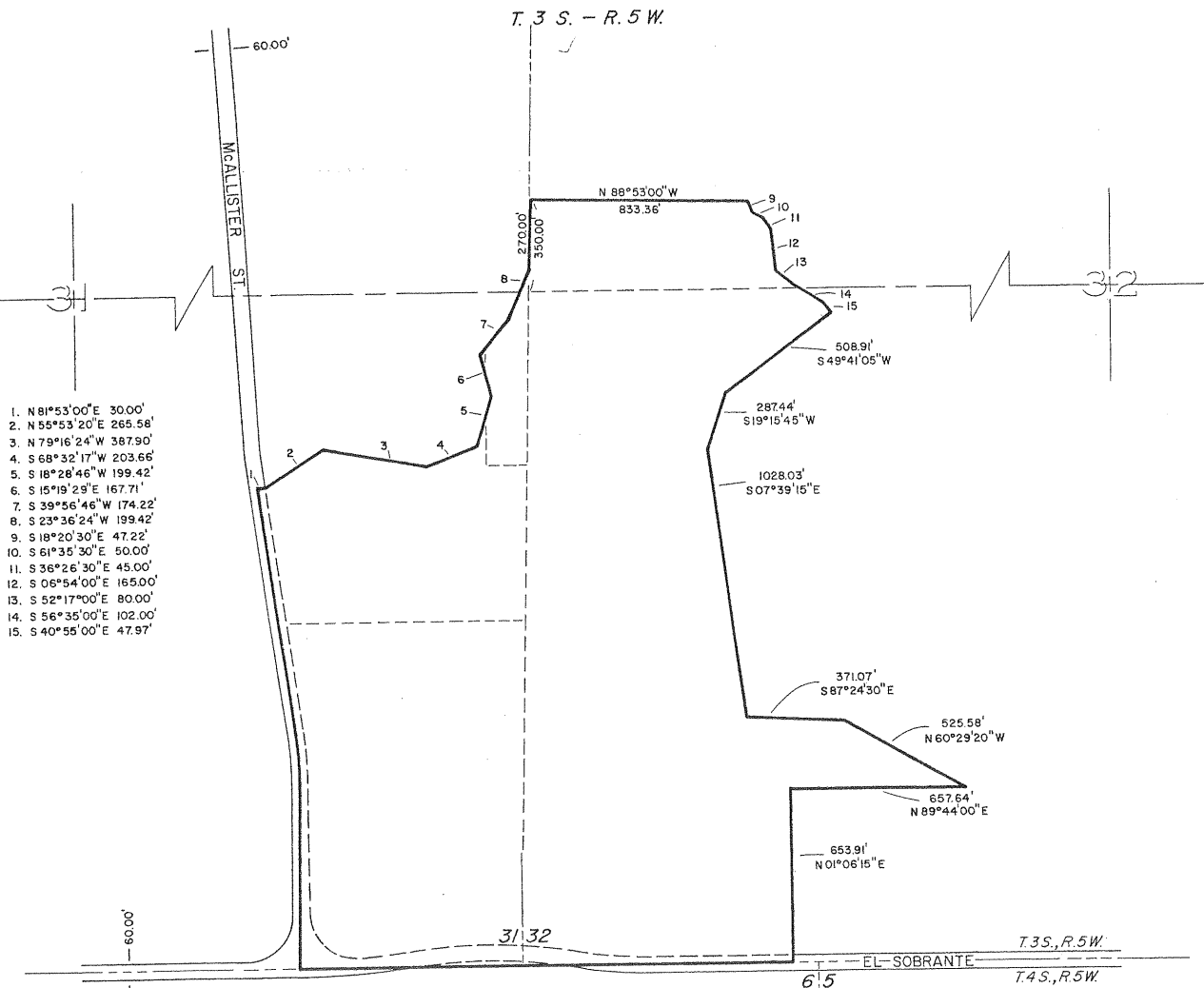
T5S-R6W

AMENDMENTS
AMENDMENT NO. 1., (DELETION) SEPT. 9, 1980 MAP NO. 527

ADOPTED ON SEPTEMBER 29, 1969
BY THE BOARD OF SUPERVISORS
OF THE COUNTY OF RIVERSIDE,
STATE OF CALIFORNIA


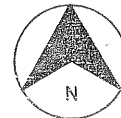


MAP NO. 528 EL SOBRONTE AGRICULTURAL PRESERVE NO. 3



1. N 81° 53' 00" E 30.00'
2. N 55° 53' 20" E 265.58'
3. N 79° 16' 24" W 387.90'
4. S 68° 32' 17" W 203.66'
5. S 18° 28' 46" W 199.42'
6. S 15° 19' 29" E 167.71'
7. S 39° 56' 46" W 174.22'
8. S 23° 36' 24" W 199.42'
9. S 18° 20' 30" E 47.22'
10. S 61° 35' 30" E 50.00'
11. S 36° 26' 30" E 45.00'
12. S 06° 54' 00" E 165.00'
13. S 52° 17' 00" E 80.00'
14. S 56° 35' 00" E 102.00'
15. S 40° 55' 00" E 47.97'

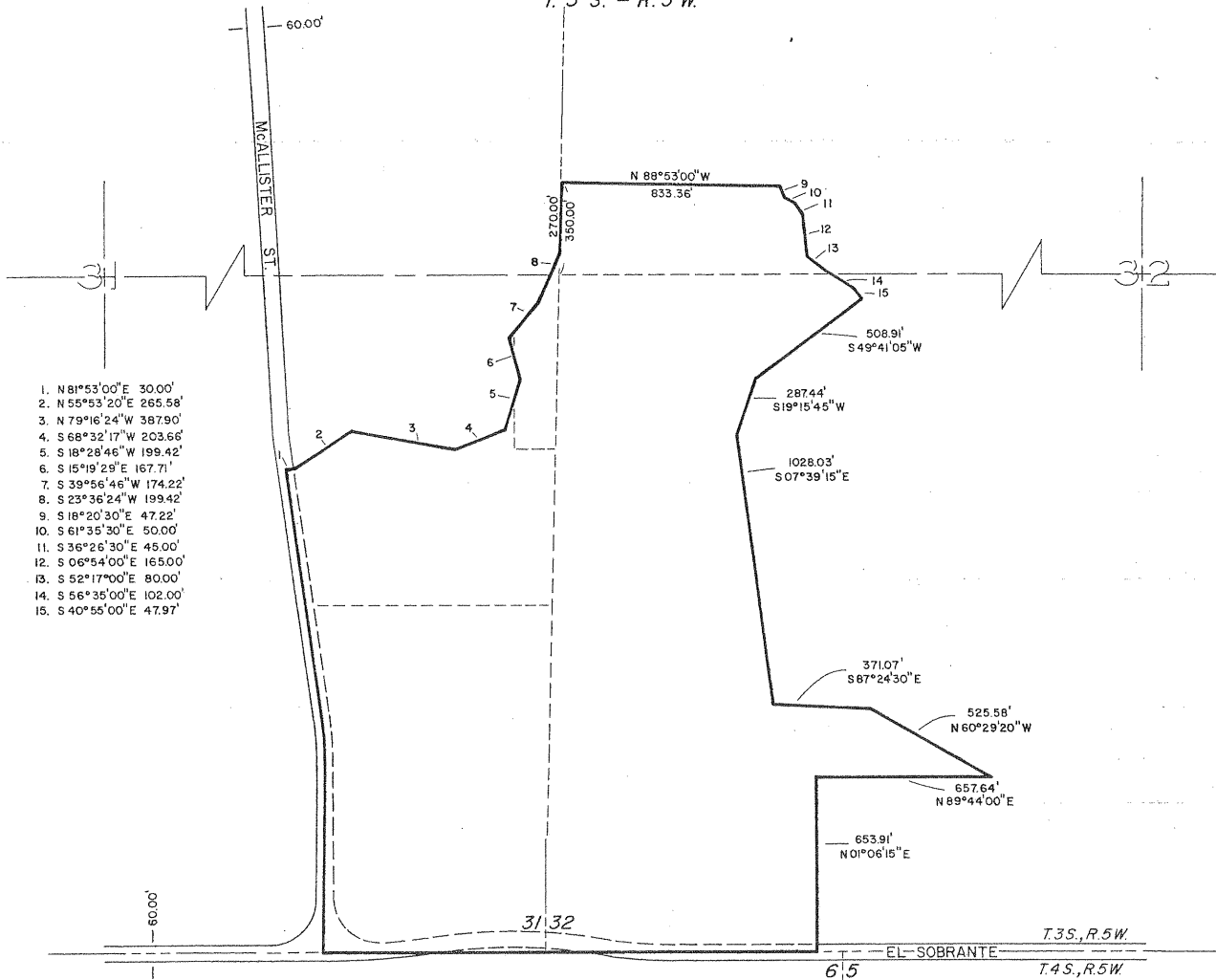
ADOPTED ON JANUARY 6, 1981
BY THE BOARD OF SUPERVISORS
OF THE COUNTY OF RIVERSIDE,
STATE OF CALIFORNIA.



MAP NO. 528A EL SOBRONTE AGRICULTURAL PRESERVE NO. 3

AMENDED BY MAP NO. 528A

T. 3 S. - R. 5 W.

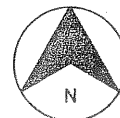


- 1. N 81°53'00\"E 30.00'
- 2. N 55°53'20\"E 265.58'
- 3. N 79°16'24\"W 387.90'
- 4. S 68°32'17\"W 203.66'
- 5. S 18°28'46\"W 199.42'
- 6. S 15°19'29\"E 167.71'
- 7. S 39°56'46\"W 174.22'
- 8. S 23°36'24\"W 199.42'
- 9. S 18°20'30\"E 47.22'
- 10. S 61°35'30\"E 50.00'
- 11. S 36°26'30\"E 45.00'
- 12. S 06°54'00\"E 165.00'
- 13. S 52°17'00\"E 80.00'
- 14. S 56°35'00\"E 102.00'
- 15. S 40°55'00\"E 47.97'

AMENDMENTS

AMENDMENT NO. 1, CORRECTION OF LEGAL, JANUARY 27, 1981, MAP NO. 528A

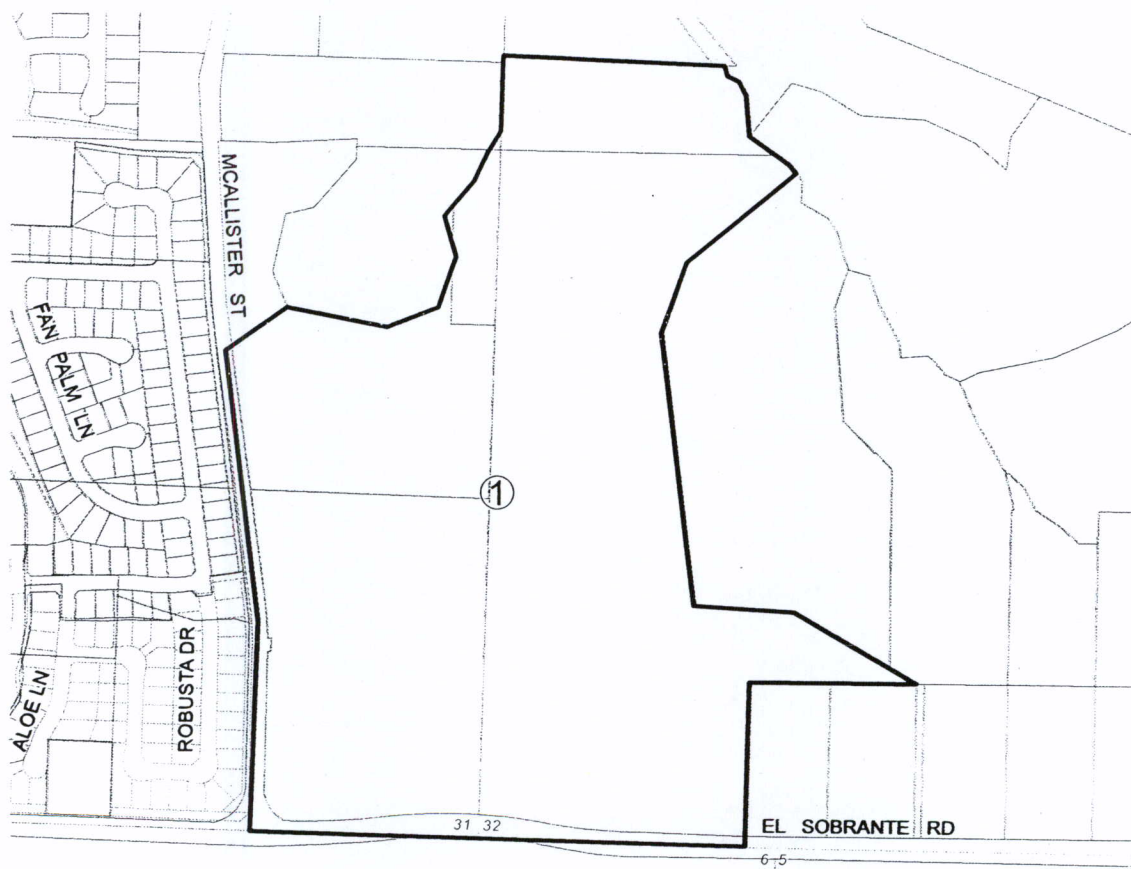
ADOPTED ON JANUARY 6, 1981
BY THE BOARD OF SUPERVISORS
OF THE COUNTY OF RIVERSIDE,
STATE OF CALIFORNIA.



MAP NO. 528A EL SOBRANTE AGRICULTURAL PRESERVE NO. 3

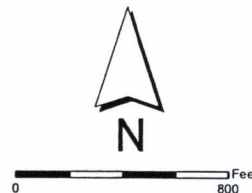
AMENDED BY MAP NO. 1046

SECS 31 & 32 T. 3 S., R. 5 W



AMENDMENTS:
NO. 1, (DISESTABLISHMENT), MAY 24, 2016, MAP NO. 1046

ADOPTED ON JANUARY 26, 1981
BY THE BOARD OF SUPERVISORS
OF THE COUNTY OF RIVERSIDE,
STATE OF CALIFORNIA.



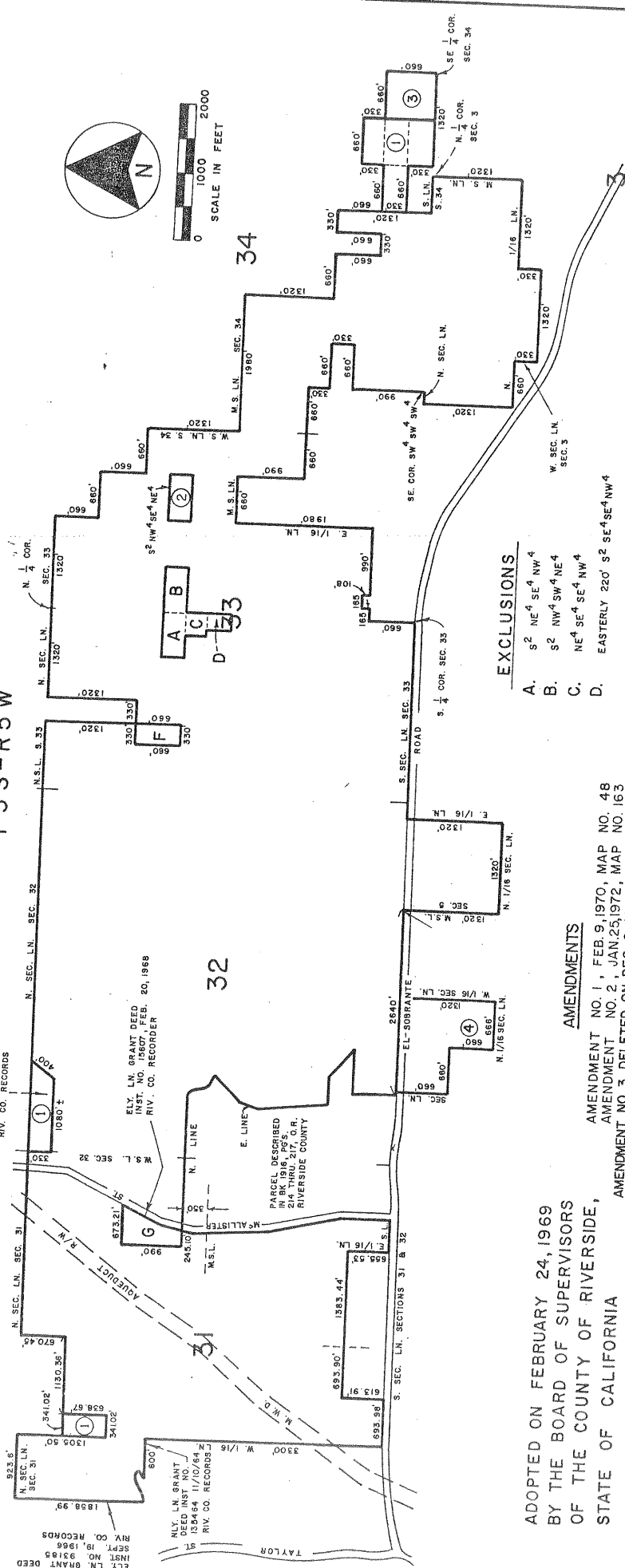
MAP NO. 18

AMENDED BY MAP NO. 48, 163, 348, 529

EL SOBRANTE

AGRICULTURAL PRESERVE NO. 1

T 3 S - R 5 W



ELY. LN. GRANT DEED
INST. NO. 82193
SEPT. 19, 1966
RIV. CO. RECORDS

ELY. LN. GRANT DEED
INST. NO. 15607, FEB. 20, 1968
RIV. CO. RECORDER

ELY. LN. GRANT DEED
INST. NO. 15568
JAN. 1, 1968
RIV. CO. RECORDS

PARCEL DESCRIBED
IN BK. 1916, PAGES
214 THRU 217, O.R.
RIVERSIDE COUNTY

- EXCLUSIONS**
- A. S² NE⁴ SE⁴ NW⁴
 - B. S² NW⁴ SW⁴ NE⁴
 - C. NE⁴ SE⁴ SE⁴ NW⁴
 - D. EASTERLY 20' S² SE⁴ NW⁴
 - F. W² NE⁴ SW⁴ NW⁴
 - G. POR. NE⁴ SEC. 31

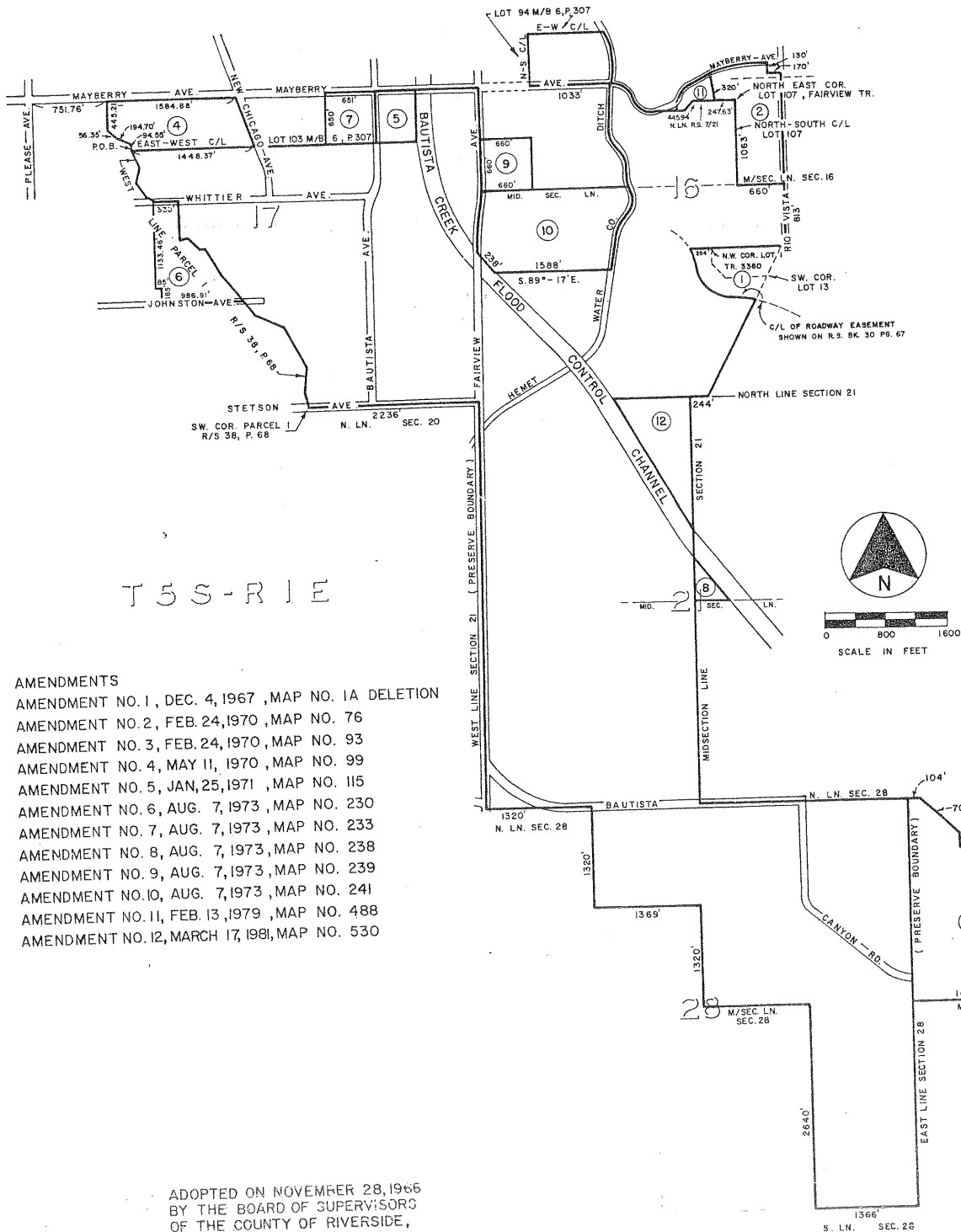
- AMENDMENTS**
- AMENDMENT NO. 1, FEB. 9, 1970, MAP NO. 48
 - AMENDMENT NO. 2, JAN. 25, 1972, MAP NO. 163
 - AMENDMENT NO. 3, DELETED ON DEC. 9, 1975, MAP NO. 348
 - AMENDMENT NO. 4, JAN. 13, 1981, MAP NO. 529

ADOPTED ON FEBRUARY 24, 1969
BY THE BOARD OF SUPERVISORS
OF THE COUNTY OF RIVERSIDE,
STATE OF CALIFORNIA

RIVERSIDE COUNTY PLANNING COMMISSION

MAP NO. 1 BAUTISTA CANYON AGRICULTURAL PRESERVE NO. 1

AMENDED BY MAPS 14, 76, 93, 99, 115, 230, 233, 238, 239, 241, 488, 530



T5S-R1E

- AMENDMENTS
- AMENDMENT NO. 1, DEC. 4, 1967, MAP NO. 1A DELETION
 - AMENDMENT NO. 2, FEB. 24, 1970, MAP NO. 76
 - AMENDMENT NO. 3, FEB. 24, 1970, MAP NO. 93
 - AMENDMENT NO. 4, MAY 11, 1970, MAP NO. 99
 - AMENDMENT NO. 5, JAN. 25, 1971, MAP NO. 115
 - AMENDMENT NO. 6, AUG. 7, 1973, MAP NO. 230
 - AMENDMENT NO. 7, AUG. 7, 1973, MAP NO. 233
 - AMENDMENT NO. 8, AUG. 7, 1973, MAP NO. 238
 - AMENDMENT NO. 9, AUG. 7, 1973, MAP NO. 239
 - AMENDMENT NO. 10, AUG. 7, 1973, MAP NO. 241
 - AMENDMENT NO. 11, FEB. 13, 1979, MAP NO. 488
 - AMENDMENT NO. 12, MARCH 17, 1981, MAP NO. 530

ADOPTED ON NOVEMBER 28, 1966
BY THE BOARD OF SUPERVISORS
OF THE COUNTY OF RIVERSIDE,
STATE OF CALIFORNIA.

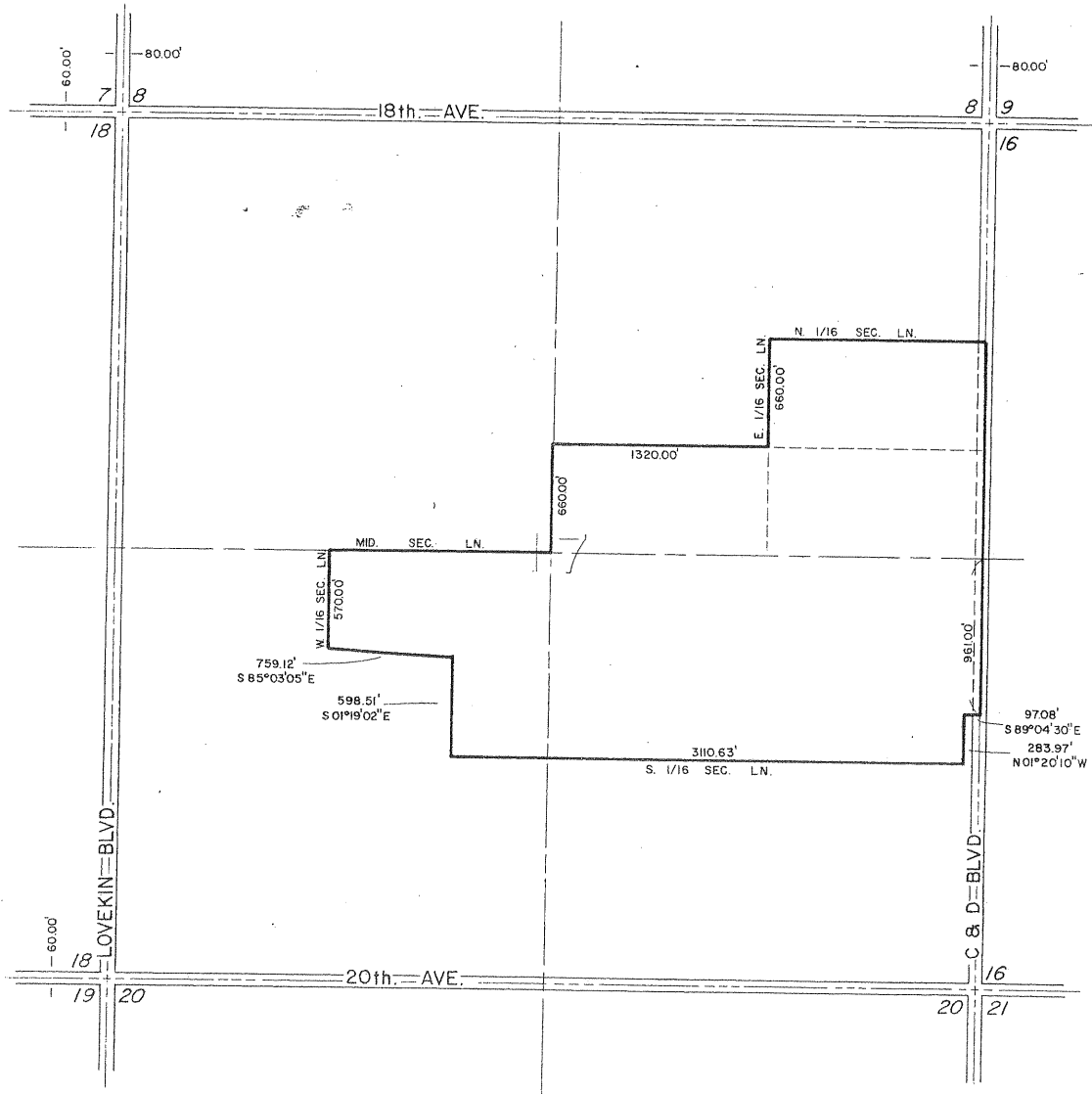
Rancho California No. 7

Amend. No. 4

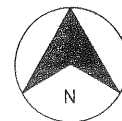
Withdrawn

MAP NO. 532 BLYTHE AGRICULTURAL PRESERVE NO. 5

T. 7 S - R. 23 E.



ADOPTED ON FEBRUARY 2, 1982
 BY THE BOARD OF SUPERVISORS
 OF THE COUNTY OF RIVERSIDE,
 STATE OF CALIFORNIA.



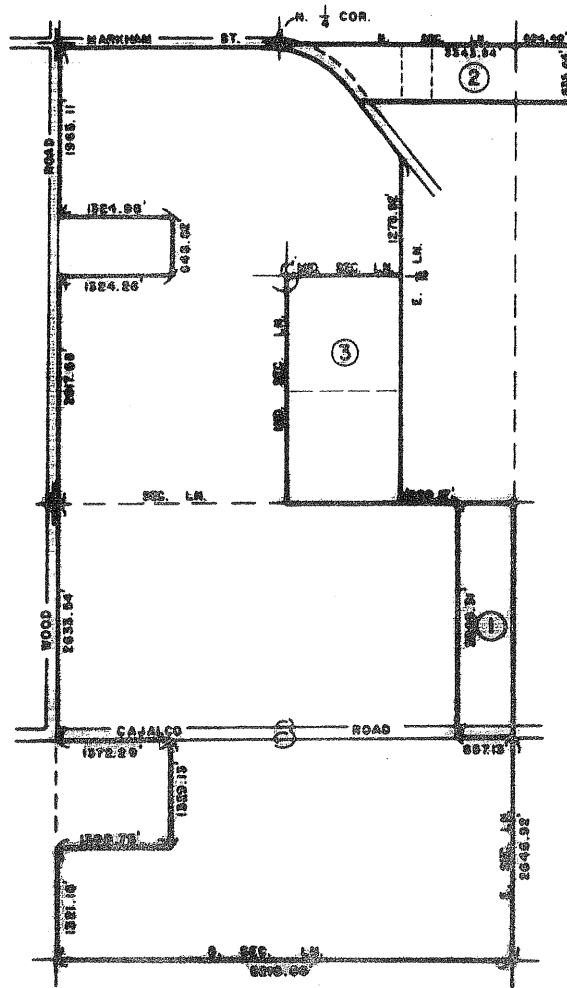
WOODCREST AGRICULTURAL PRESERVE

NO. 5

MAP NO. 47

AMENDED BY MAP NO. 223-a, 297, 533


T4S-R4W



AMENDMENTS

- AMENDMENT NO. 1, FEB. 27, 73, MAP NO. 223-a
- AMENDMENT NO. 2, FEB. 28, 84, MAP NO. 297
- AMENDMENT NO. 3, (Amendment) EFFECTIVE MAP NO. 533

ADOPTED ON FEBRUARY 9, 1970
 BY THE BOARD OF SUPERVISORS
 OF THE COUNTY OF RIVERSIDE,
 STATE OF CALIFORNIA



SCALE IN FEET

MAP NO. 364

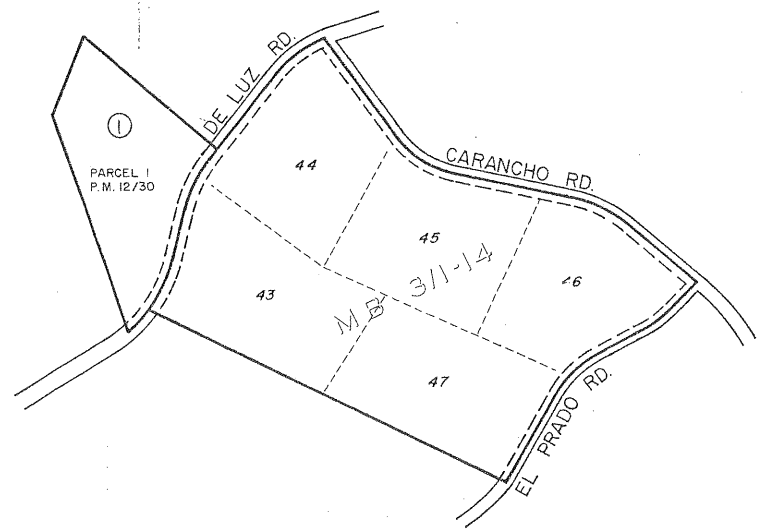
RANCHO CALIFORNIA

AGRICULTURAL

PRESERVE

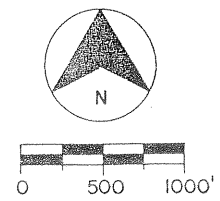
NO. 21

SANTA ROSA RANCHO
POR. M.B. 3/1-14
 AMENDED BY MAP NO. 534



AMENDMENTS
 AMENDMENT NO. 1, OCT. 27, 1981 MAP NO. 534

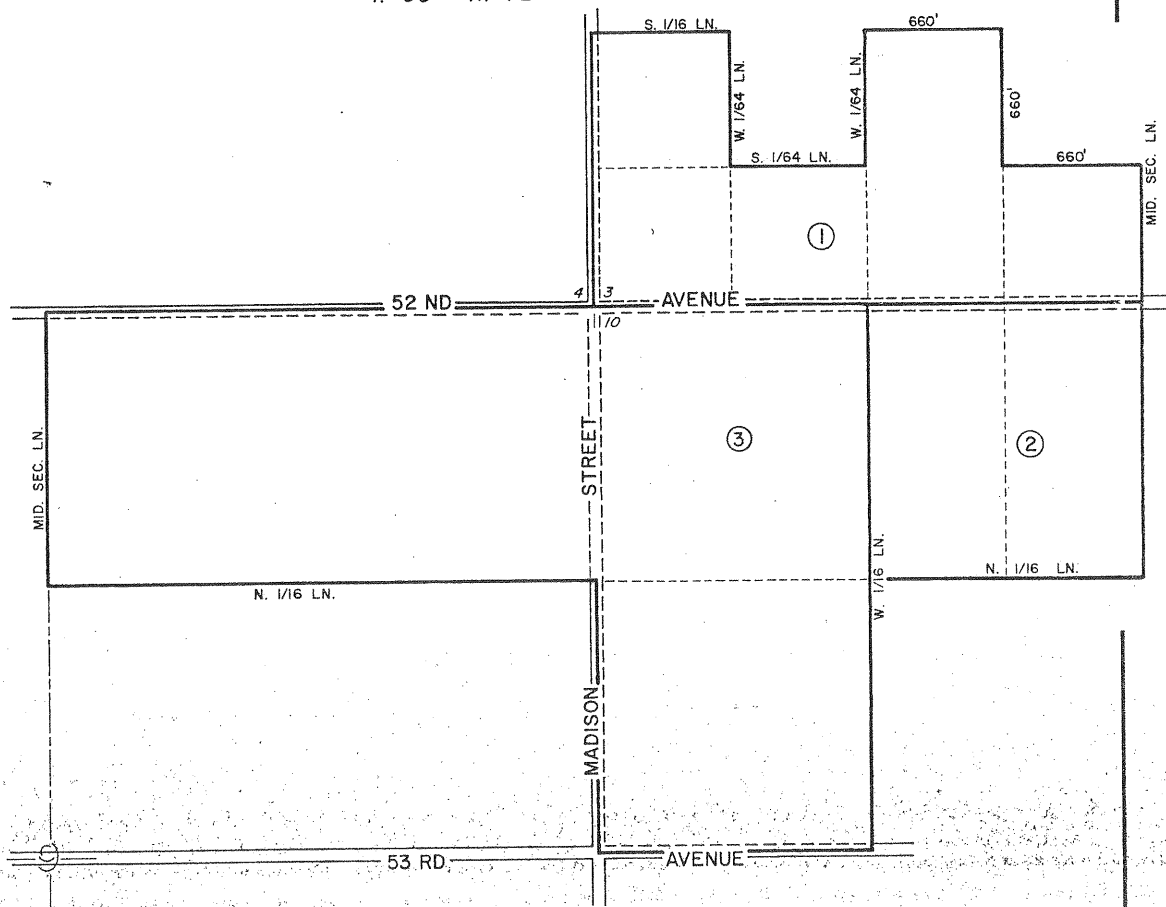
ADOPTED ON FEBRUARY 10, 1976
 BY THE BOARD OF SUPERVISORS
 OF THE COUNTY OF RIVERSIDE,
 STATE OF CALIFORNIA.



MAP NO. 384 COACHELLA VALLEY AGRICULTURAL PRESERVE NO. 76

AMENDED BY MAP NO. 420, 451, 535

T. 6S - R. 7E

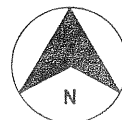


AMENDMENTS

- AMENDMENT NO. 1, FEB. 15, 1977, MAP NO. 420
- AMENDMENT NO. 2, SEPT. 27, 1977, MAP NO. 451
- AMENDMENT NO. 3, (DELETION) EFFECTIVE JAN. 20, 1981, MAP NO. 535

WITHDRAWN

ADOPTED ON JUNE 29, 1976
 BY THE BOARD OF SUPERVISORS
 OF THE COUNTY OF RIVERSIDE,
 STATE OF CALIFORNIA.



GARNER VALLEY AGRICULTURAL PRESERVE NO. 2

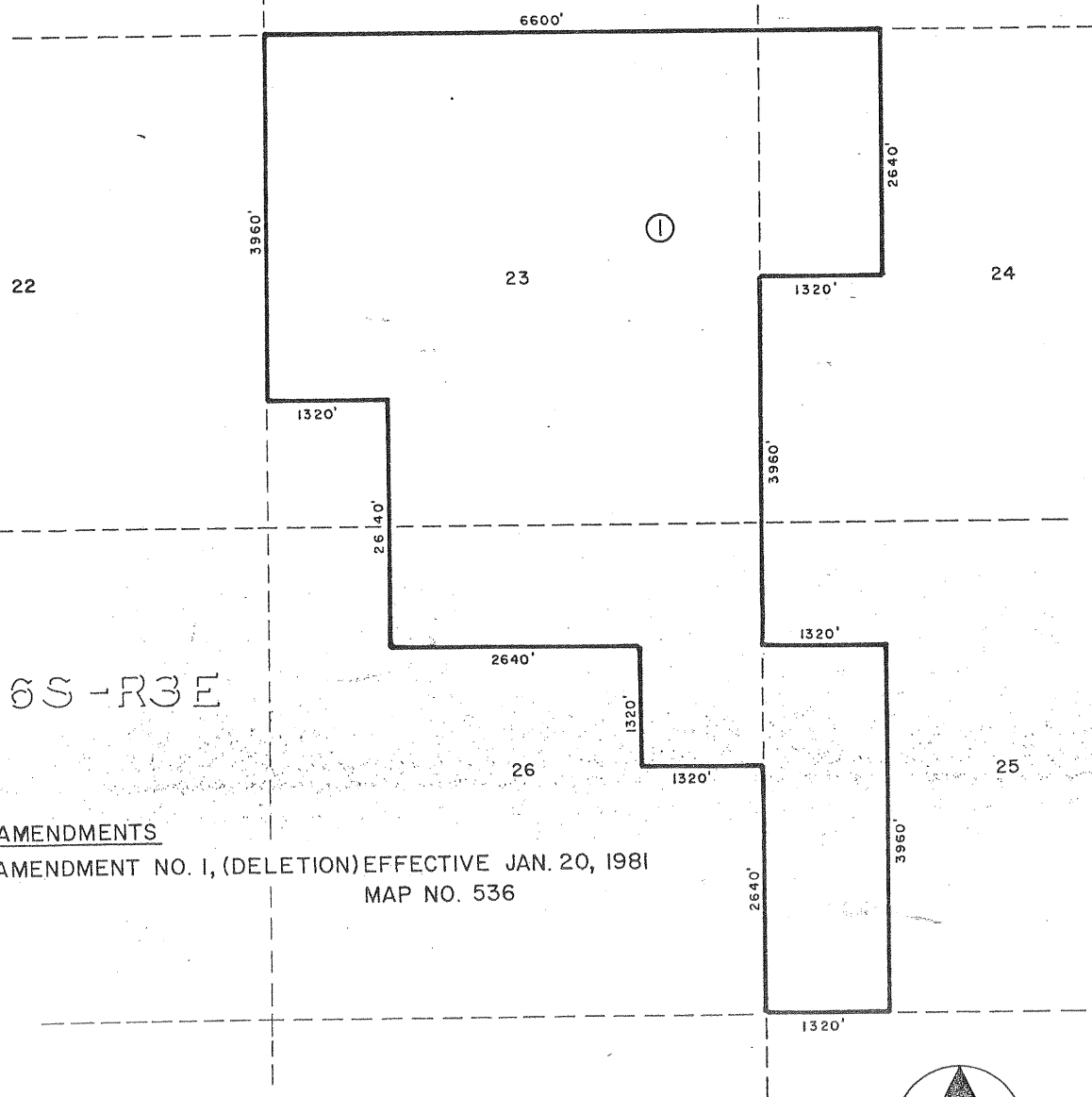
15

14

13

MAP NO. 12

AMENDED BY MAP NO. 536

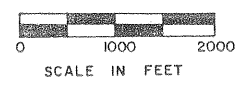


T6S-R3E

AMENDMENTS

AMENDMENT NO. 1, (DELETION) EFFECTIVE JAN. 20, 1981
MAP NO. 536

ADOPTED ON FEBRUARY 10, 1969
BY THE BOARD OF SUPERVISORS
OF THE COUNTY OF RIVERSIDE,
STATE OF CALIFORNIA

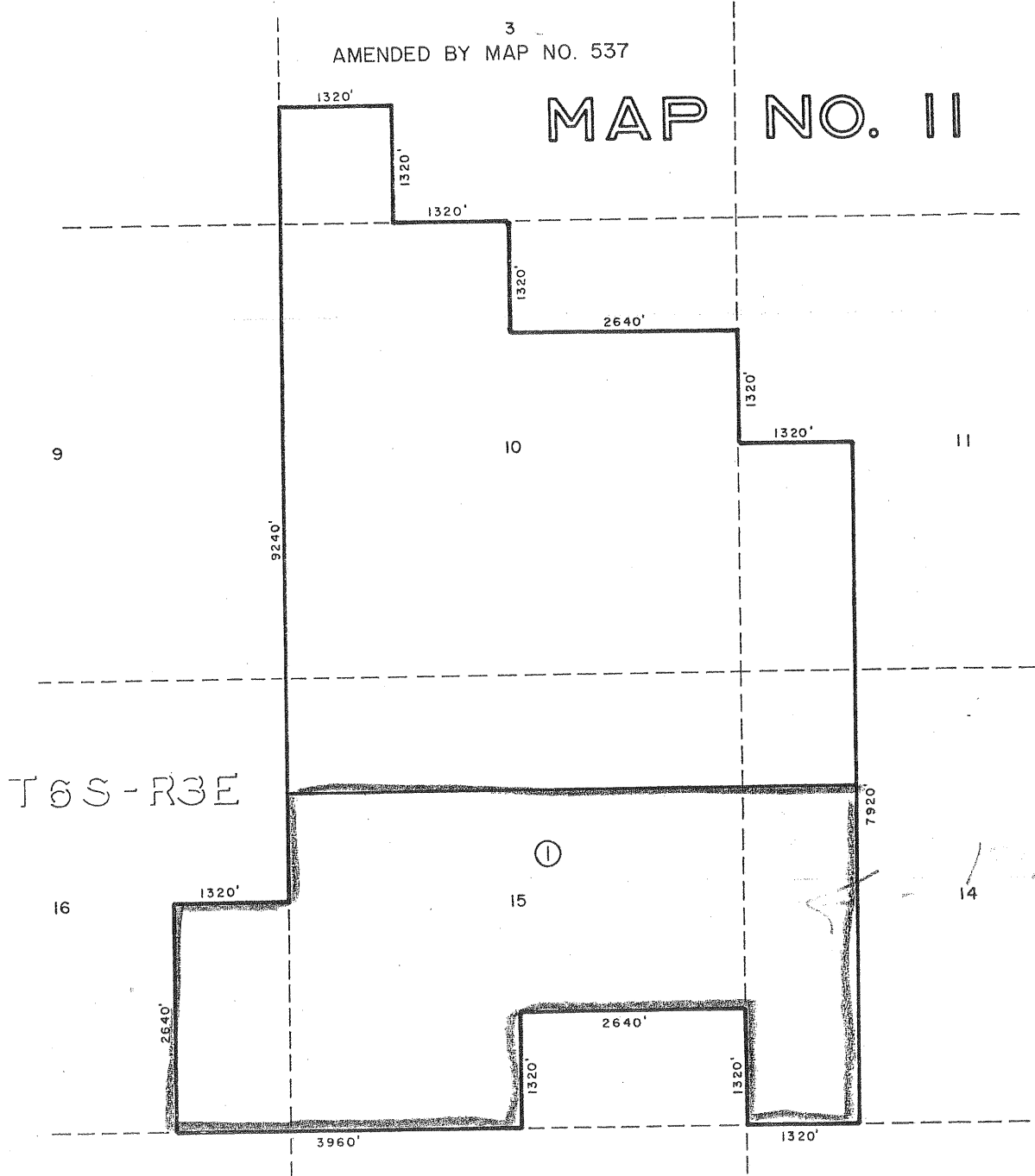


SCALE IN FEET

GARNER VALLEY AGRICULTURAL PRESERVE NO. I

3
AMENDED BY MAP NO. 537


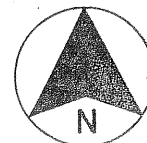
MAP NO. II



ADOPTED ON FEBRUARY 10, 1969
BY THE BOARD OF SUPERVISORS
OF THE COUNTY OF RIVERSIDE,
STATE OF CALIFORNIA

AMENDMENTS

AMENDMENT NO. I, (DELETION) EFFECTIVE JAN. 27, 1981, MAP NO. 537

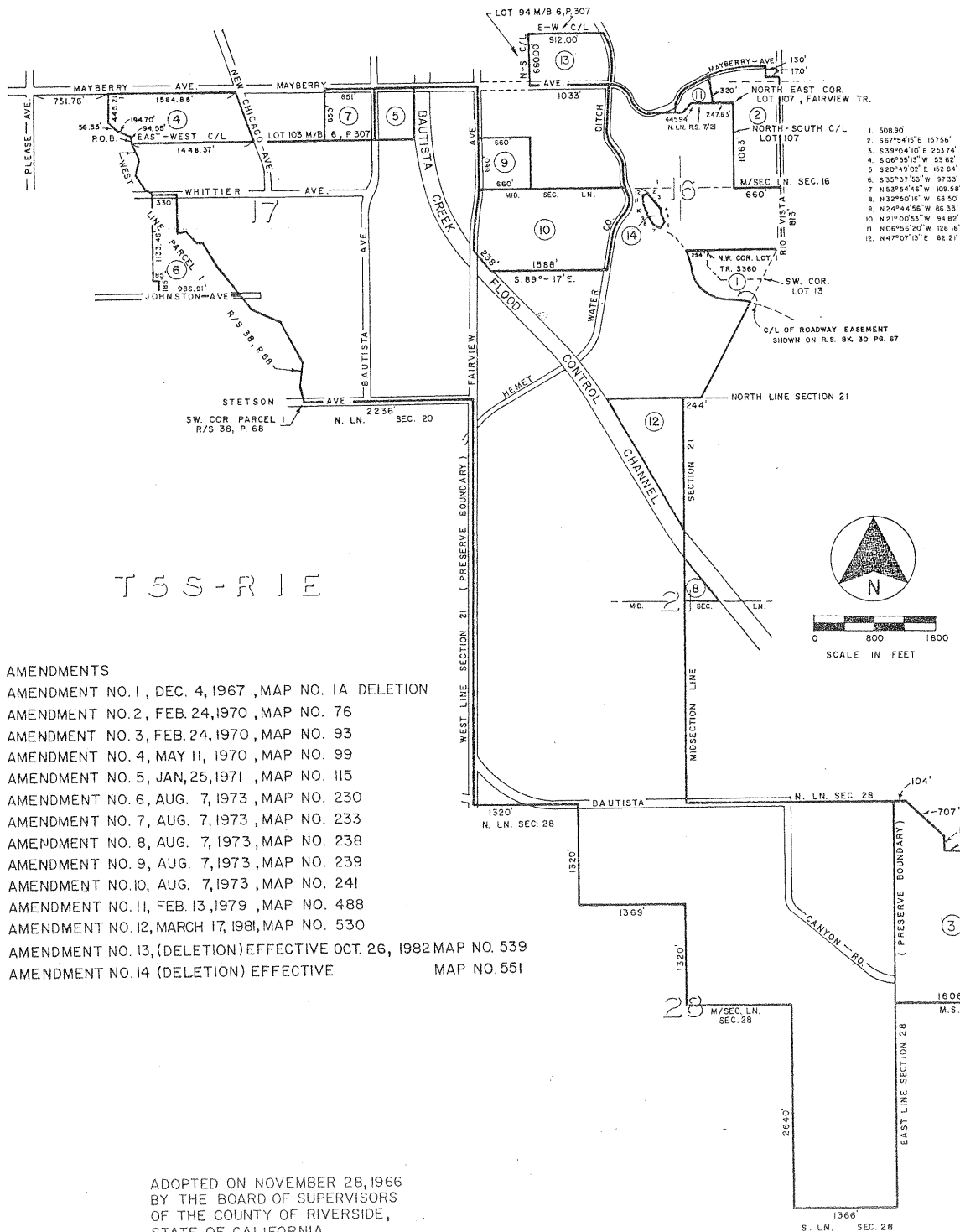


San Gorgonio Pass
No. 9

Withdrawn

MAP NO. 1 BAUTISTA CANYON AGRICULTURAL PRESERVE NO. 1

AMENDED BY MAPS 1a, 76, 93, 99, 115, 230, 233, 238, 239, 241, 488, 530, 539, 551



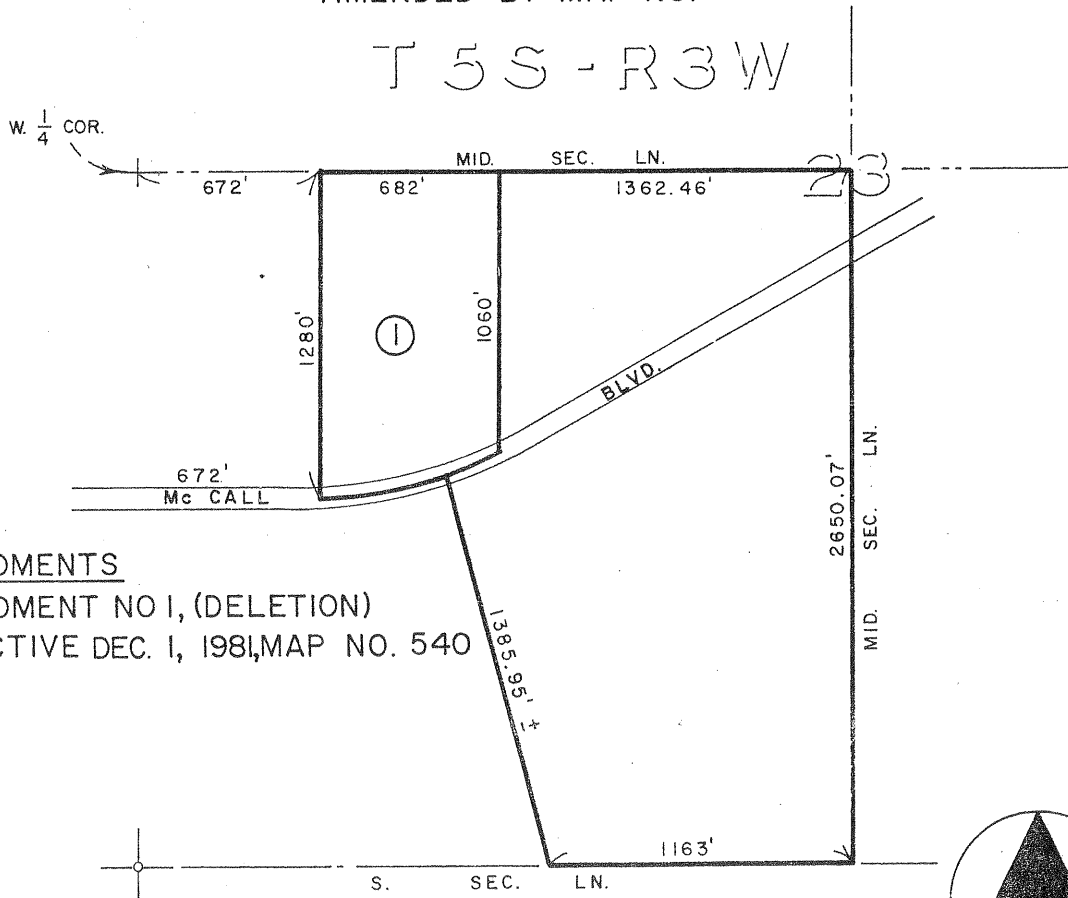
MENIFEE AGRICULTURAL PRESERVE

NO. 1

MAP NO. 114

AMENDED BY MAP NO. 540

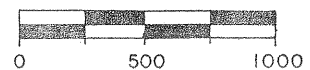
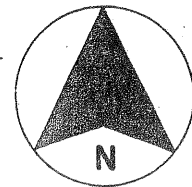
T 5 S - R 3 W



AMENDMENTS

AMENDMENT NO 1, (DELETION)
EFFECTIVE DEC. 1, 1981, MAP NO. 540

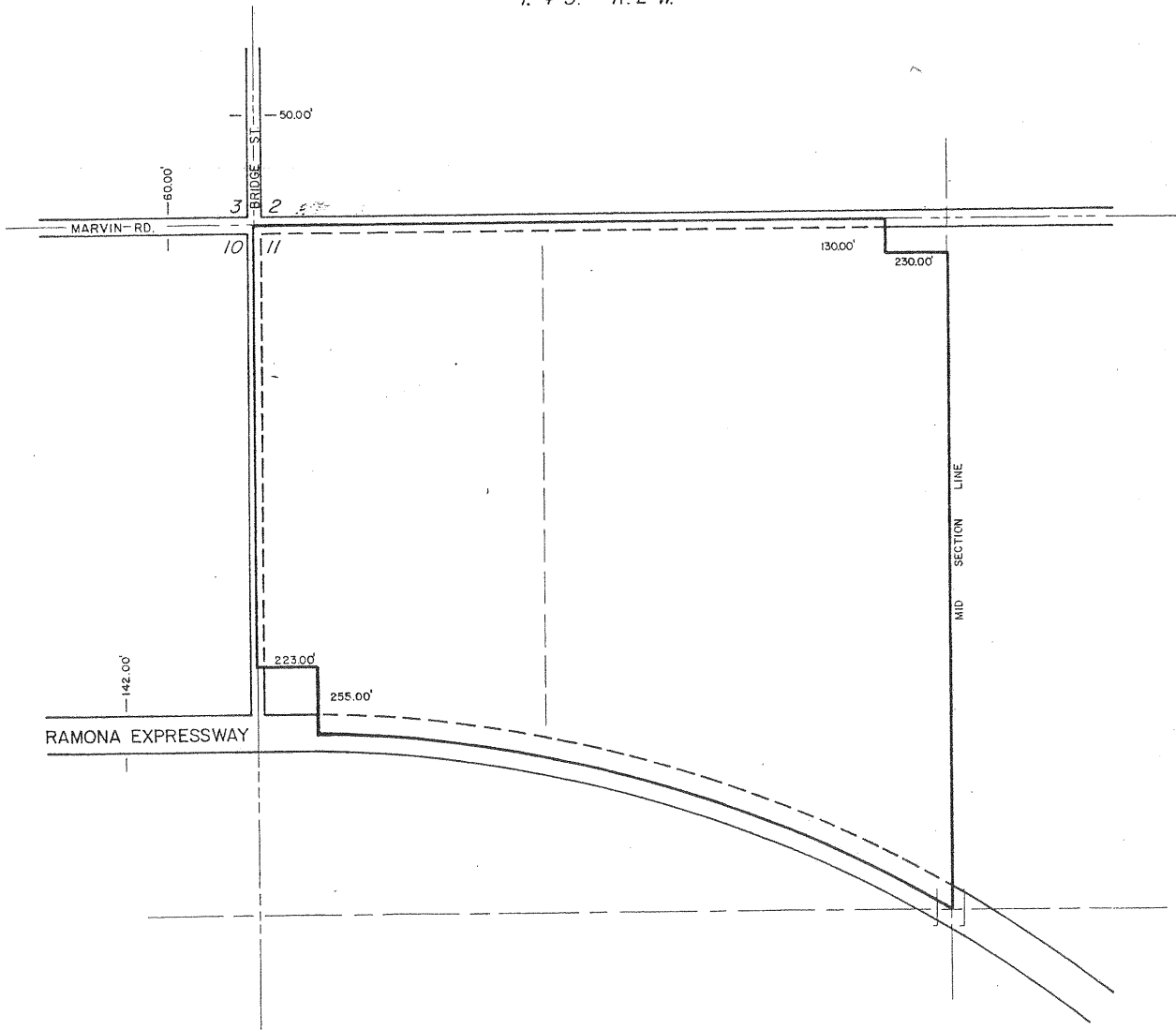
ADOPTED ON NOV. 16, 1970
BY THE BOARD OF SUPERVISORS
OF THE COUNTY OF RIVERSIDE,
STATE OF CALIFORNIA



SCALE IN FEET

MAP NO. 541 SAN JACINTO AGRICULTURAL PRESERVE NO. 16

T. 4 S. - R. 2 W.

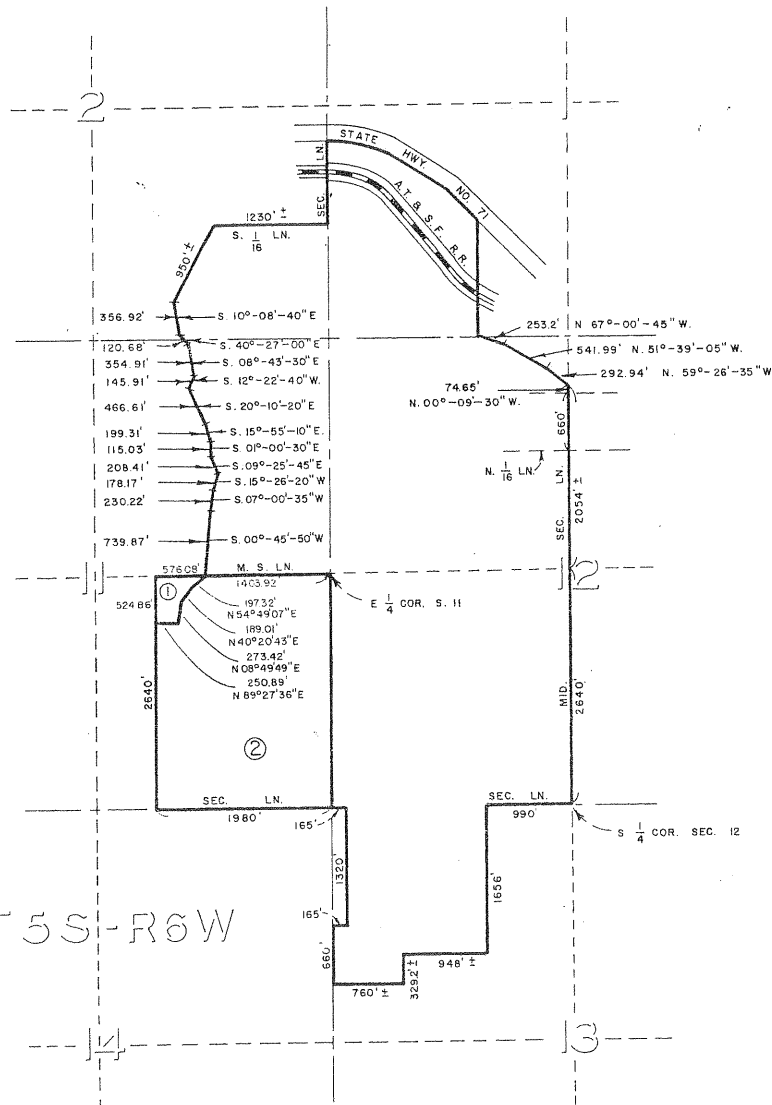


ADOPTED ON FEBRUARY 9, 1982
BY THE BOARD OF SUPERVISORS
OF THE COUNTY OF RIVERSIDE,
STATE OF CALIFORNIA.



MAP NO. 34 GLEN IVY AGRICULTURAL PRESERVE NO. 1

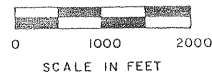
AMENDED BY MAP NO. 527,542



AMENDMENTS

- AMENDMENT NO. 1., (DELETION) SEPT. 9, 1980 MAP NO. 527
- AMENDMENT NO. 2., (DELETION) DEC. 15, 1981 MAP NO. 542

ADOPTED ON SEPTEMBER 29, 1969
 BY THE BOARD OF SUPERVISORS
 OF THE COUNTY OF RIVERSIDE,
 STATE OF CALIFORNIA



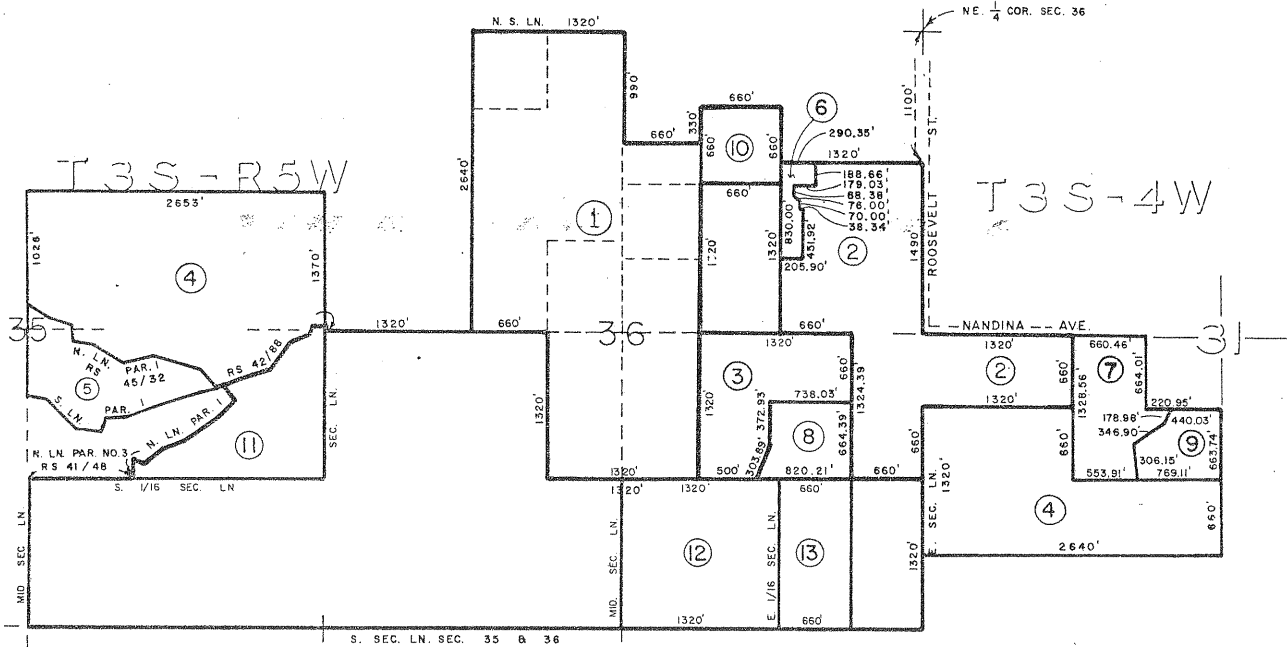
MAP NO. 24

WOODCREST

AGRICULTURAL PRESERVE

NO. 4

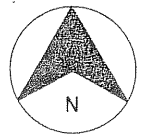
AMENDED BY MAP NO. 40, 40(a), 40(b), 91, 109, 128, 211, 224, 228, 296, 361, 543
552, 553, 554



ADOPTED ON APRIL 14, 1969
BY THE BOARD OF SUPERVISORS
OF THE COUNTY OF RIVERSIDE,
STATE OF CALIFORNIA

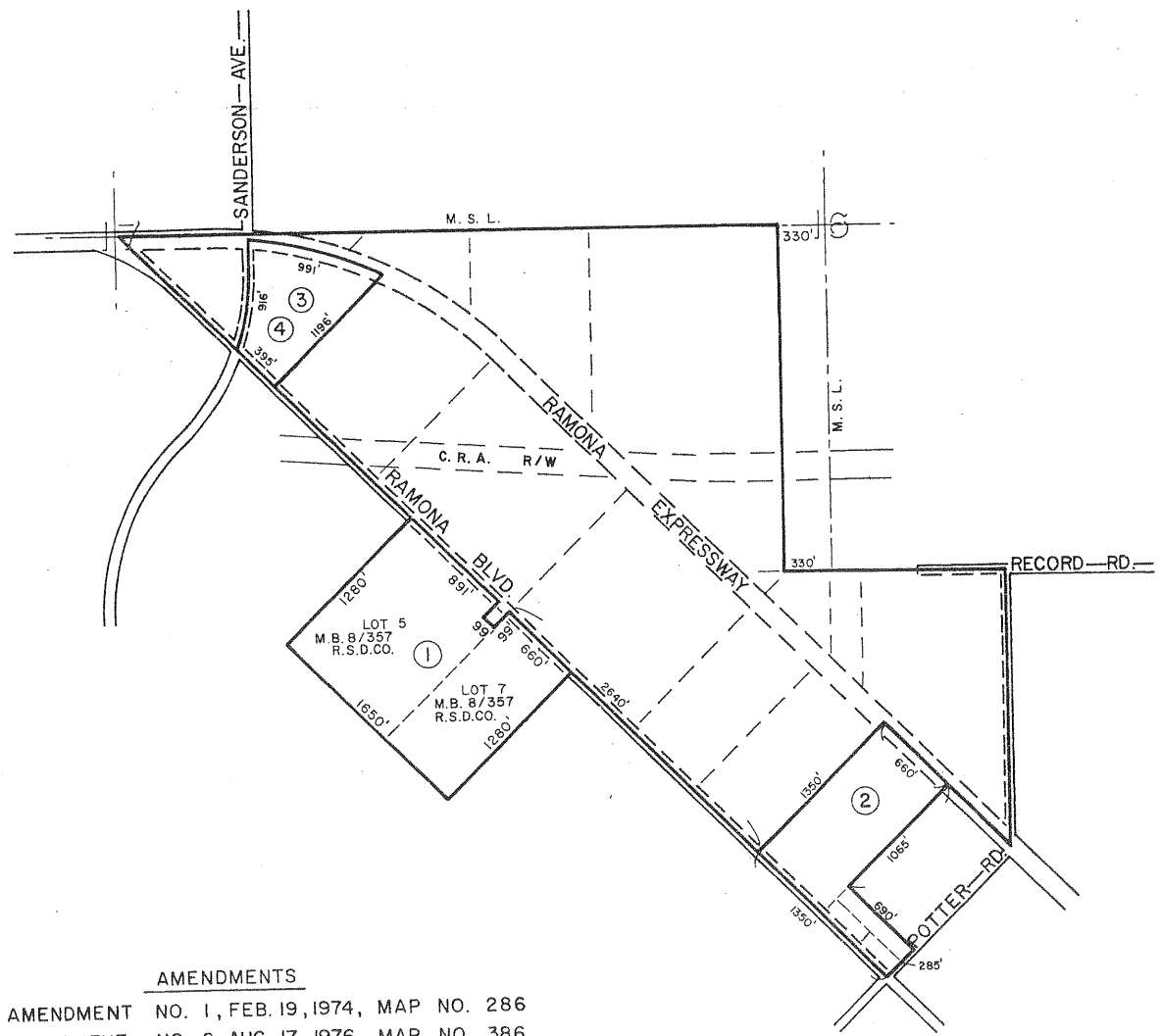
AMENDMENTS

- AMENDMENT NO. 1, NOVEMBER 17, 1969, MAP NO. 40
CORRECTED FEBRUARY 24, 1970 BY MAP NO. 40 (a)
CORRECTED AUGUST 3, 1970 BY MAP NO. 40 (b)
- AMENDMENT NO. 2, FEBRUARY 24, 1970, MAP NO. 91
- AMENDMENT NO. 3, SEPTEMBER 21, 1970, MAP NO. 109
- AMENDMENT NO. 4, FEBRUARY 8, 1971, MAP NO. 128
- AMENDMENT NO. 5, FEBRUARY 1, 1972, MAP NO. 211
- AMENDMENT NO. 6, DELETED ON JUNE 12, 1973, MAP NO. 224
- AMENDMENT NO. 7, AUGUST 7, 1973, MAP NO. 228
- AMENDMENT NO. 8, FEBRUARY 19, 1974, MAP NO. 296
- AMENDMENT NO. 9, FEBRUARY 10, 1976, MAP NO. 361
- AMENDMENT NO. 10, (DELETION) EFFECTIVE FEB. 15, 1983, MAP NO. 543
- AMENDMENT NO. 11, (DELETION) EFFECTIVE MAP NO. 552
- AMENDMENT NO. 12, (DELETION) EFFECTIVE MAP NO. 553
- AMENDMENT NO. 13, (DELETION) EFFECTIVE MAP NO. 554



MAP NO. 207 a SAN JACINTO AGRICULTURAL PRESERVE NO. 3

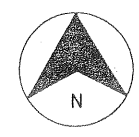
CORRECTED BY MAP NO. 207 a
T. 4 S - R. 1 W
AMENDED BY MAP NO. 286,386,427,544



AMENDMENTS

- AMENDMENT NO. 1, FEB. 19, 1974, MAP NO. 286
- AMENDMENT NO. 2, AUG. 17, 1976, MAP NO. 386
- AMENDMENT NO. 3, (DELETION) EFFECTIVE MAP NO. 427
- AMENDMENT NO. 4, (DELETION) EFFECTIVE JUNE 15, 1982 MAP NO. 544

ADOPTED ON MARCH 14, 1972
BY THE BOARD OF SUPERVISORS
OF THE COUNTY OF RIVERSIDE,
STATE OF CALIFORNIA.

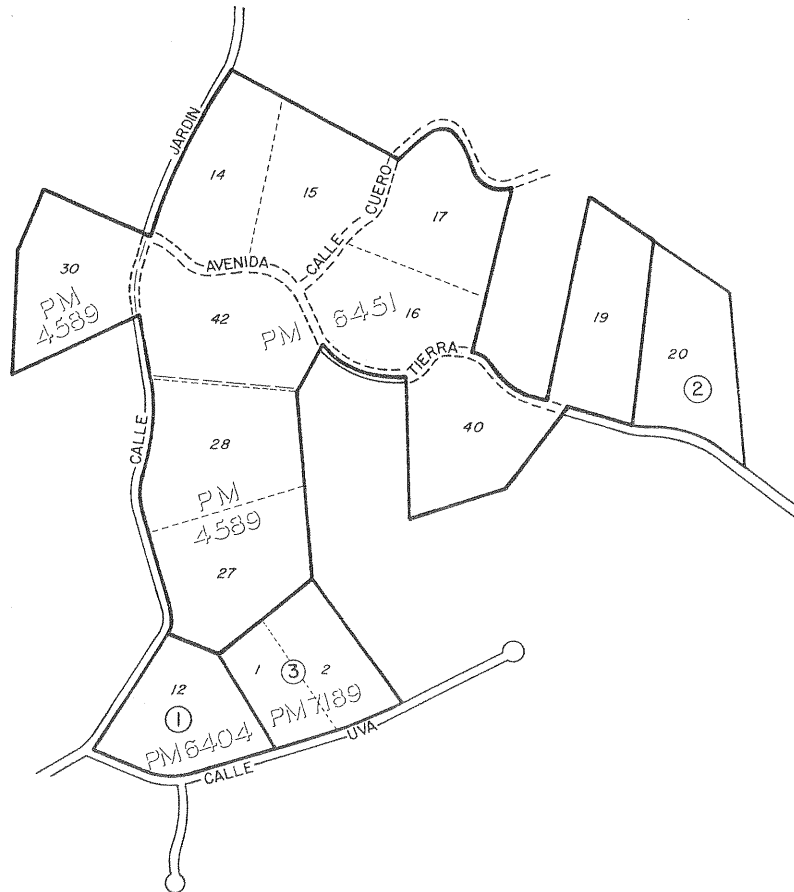


MAP NO. 411 RANCHO CALIFORNIA AGRICULTURAL PRESERVE

NO. 30

AMENDED BY MAP NO. 447, 468, 545
T. 8S - R. 3W

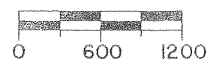
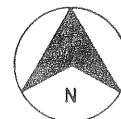
POR. SANTA ROSA RCHO.



AMENDMENTS

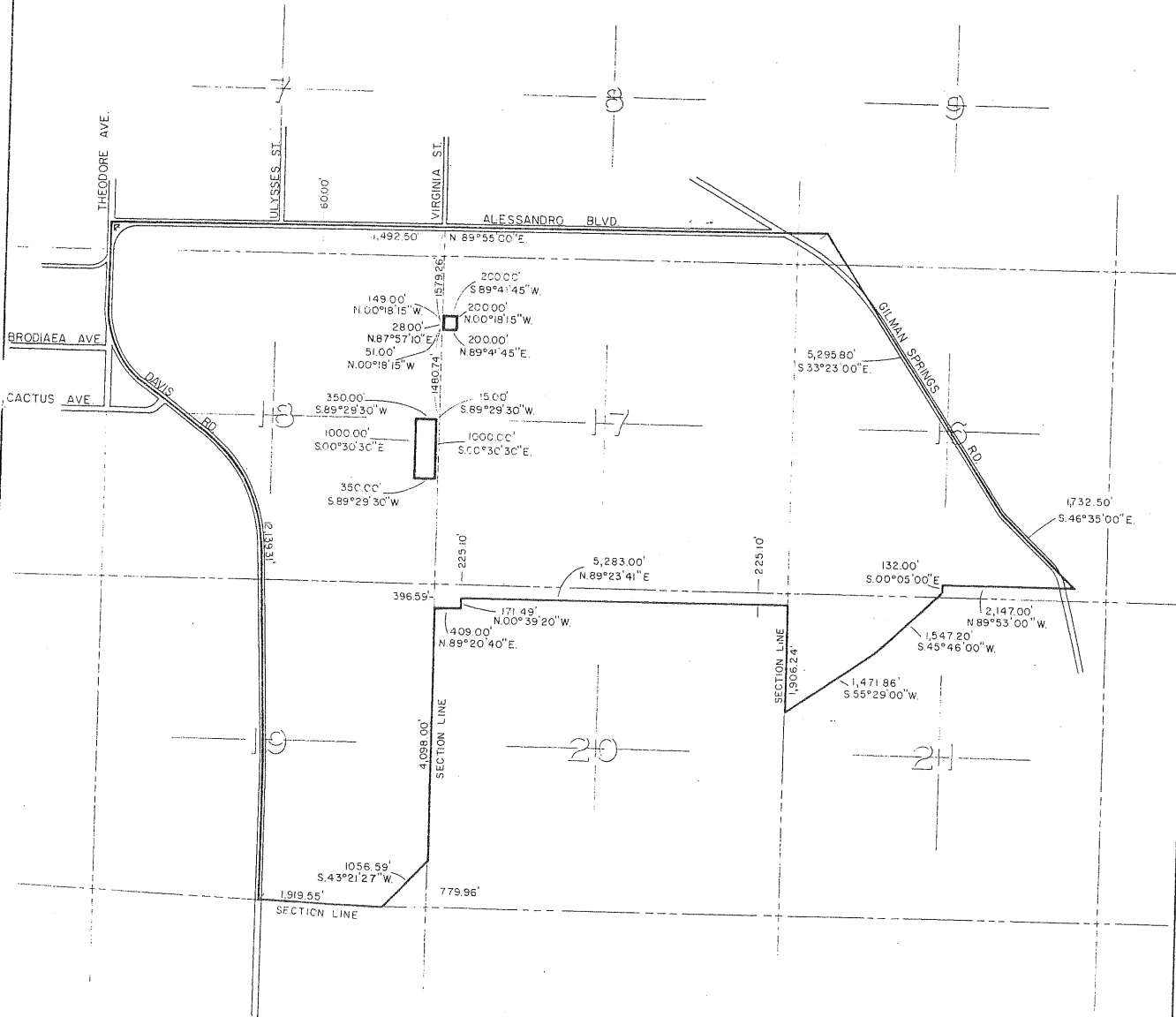
AMENDMENT NO. 1, AUGUST 2, 1977	, MAP NO. 447
AMENDMENT NO. 2, FEB. 14, 1978	MAP NO. 468
AMENDMENT NO. 3, MARCH 23, 1982	MAP NO. 545

ADOPTED ON FEBRUARY 15, 1977
BY THE BOARD OF SUPERVISORS
OF THE COUNTY OF RIVERSIDE,
STATE OF CALIFORNIA.

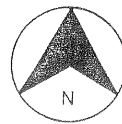


MAP NO. 546 SAN GORGONIO PASS AGRICULTURAL PRESERVE NO. 10

T.3S-R.2W

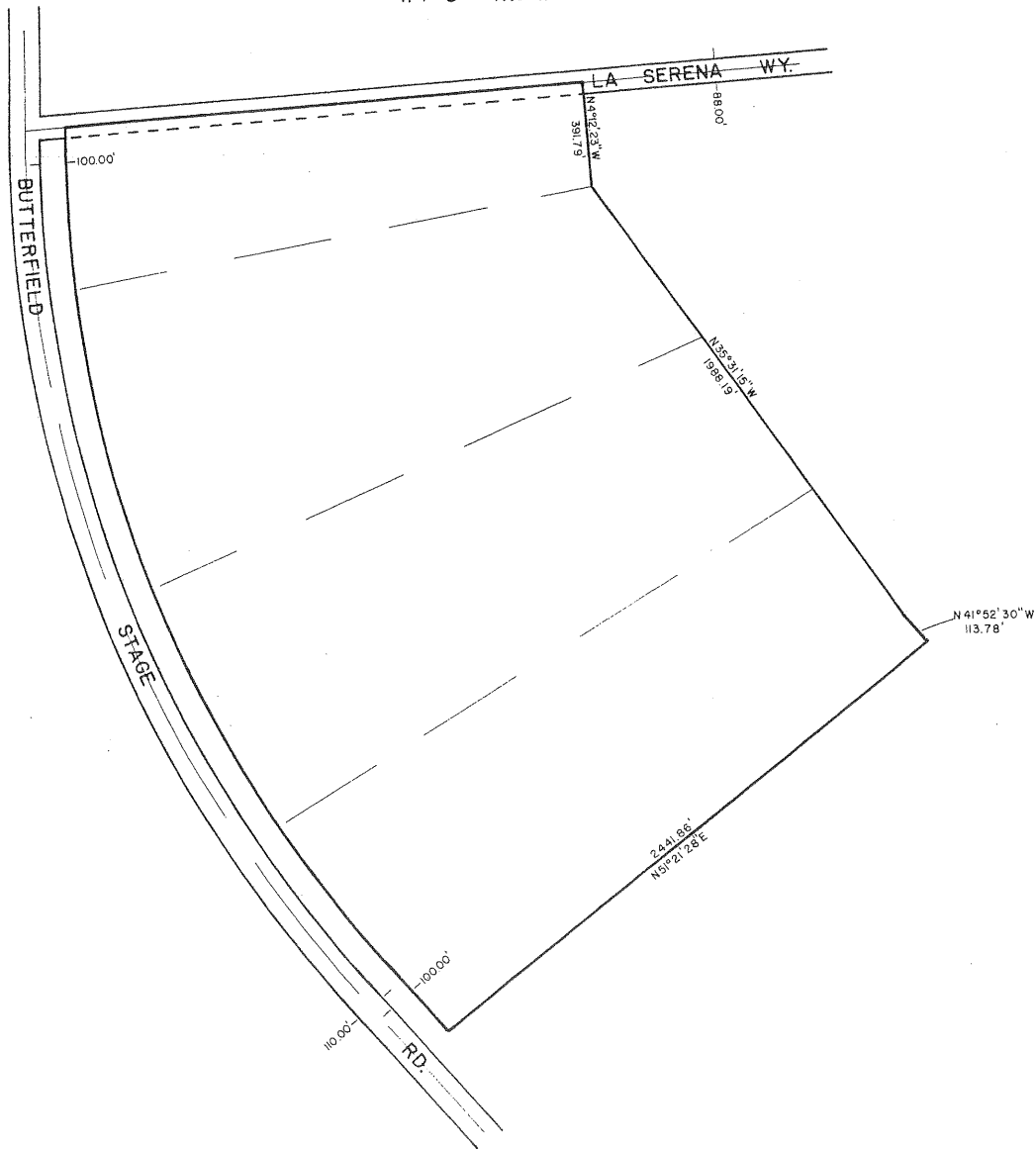


ADOPTED ON FEBRUARY 9, 1982
BY THE BOARD OF SUPERVISORS
OF THE COUNTY OF RIVERSIDE,
STATE OF CALIFORNIA.



MAP NO. 547 RANCHO CALIFORNIA AGRICULTURAL PRESERVE NO. 35

T. 7 S - R. 2 W



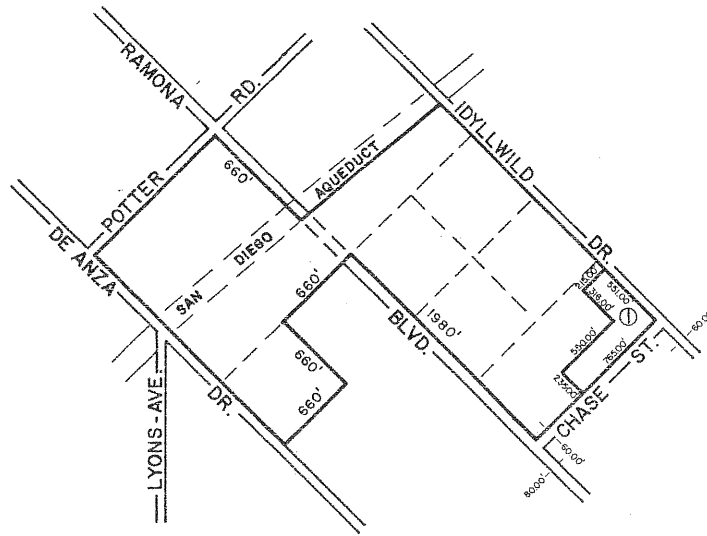
ADOPTED ON APRIL 27, 1982
BY THE BOARD OF SUPERVISORS
OF THE COUNTY OF RIVERSIDE,
STATE OF CALIFORNIA.



MAP NO. 209 SAN JACINTO AGRICULTURAL PRESERVE NO. 5

T. 4S - R. 1W

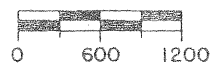
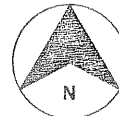
AMENDED BY MAP NO. 548



AMENDMENTS

AMENDMENT NO. 1, (DELETION) OCT. 5, 1982 MAP NO. 548

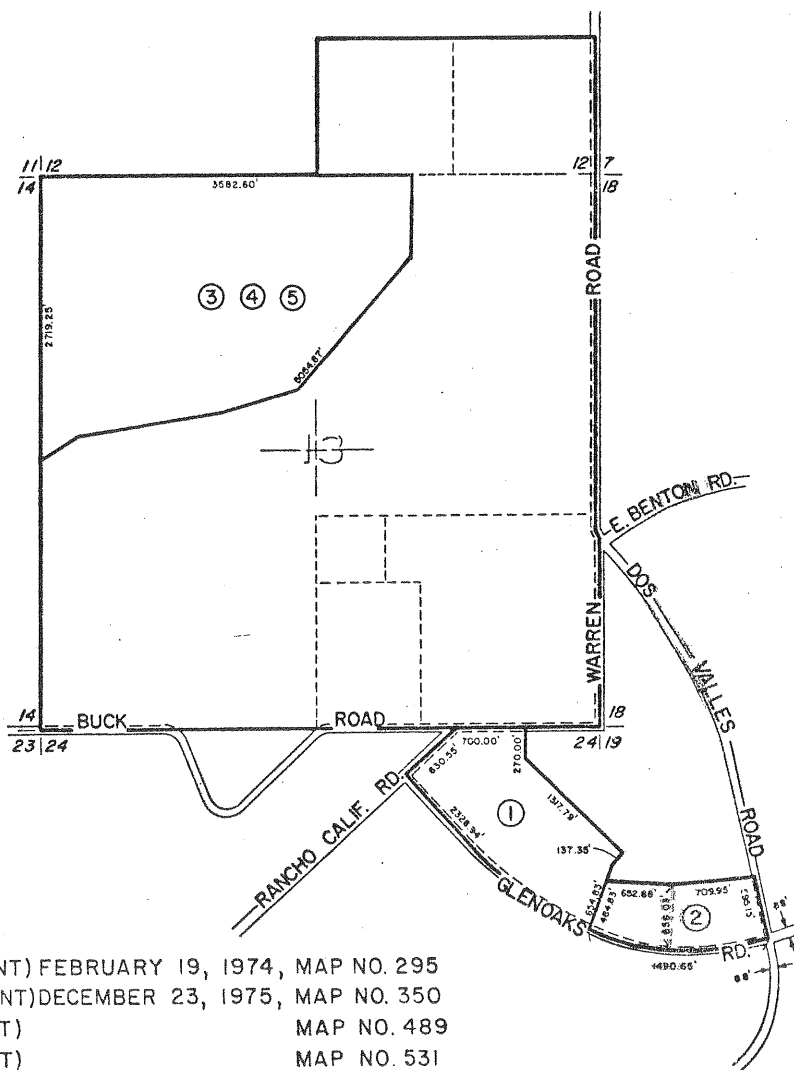
ADOPTED ON FEBRUARY 1, 1972
BY THE BOARD OF SUPERVISORS
OF THE COUNTY OF RIVERSIDE,
STATE OF CALIFORNIA.



MAP NO. 174 RANCHO CALIFORNIA AGRICULTURAL PRESERVE NO. 7

AMENDED BY MAP NO. 295, 350, 489, 531, 549

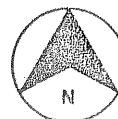
T. 7 S - R. 2 W



AMENDMENTS

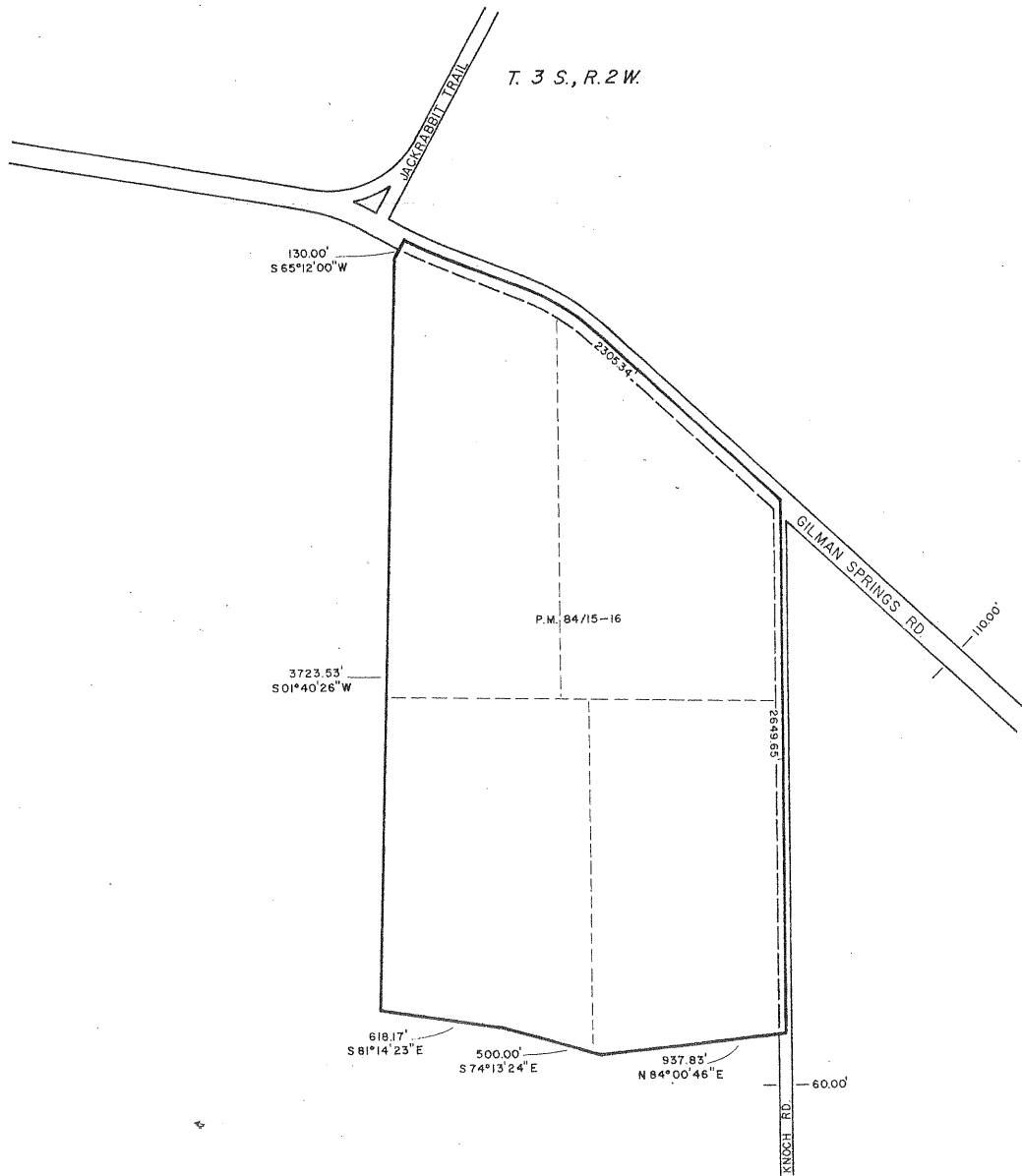
- NO. 1, (ENLARGEMENT) FEBRUARY 19, 1974, MAP NO. 295
- NO. 2, (ENLARGEMENT) DECEMBER 23, 1975, MAP NO. 350
- NO. 3, (DIMINISHMENT) MAP NO. 489
- NO. 4, (DIMINISHMENT) MAP NO. 531
- NO. 5, (DIMINISHMENT) MAY 21, 1985 MAP NO. 549

ADOPTED ON JANUARY 18, 1972
BY THE BOARD OF SUPERVISORS
OF THE COUNTY OF RIVERSIDE,
STATE OF CALIFORNIA.



MAP NO. 550 LAKEVIEW AGRICULTURAL PRESERVE

NO. 6

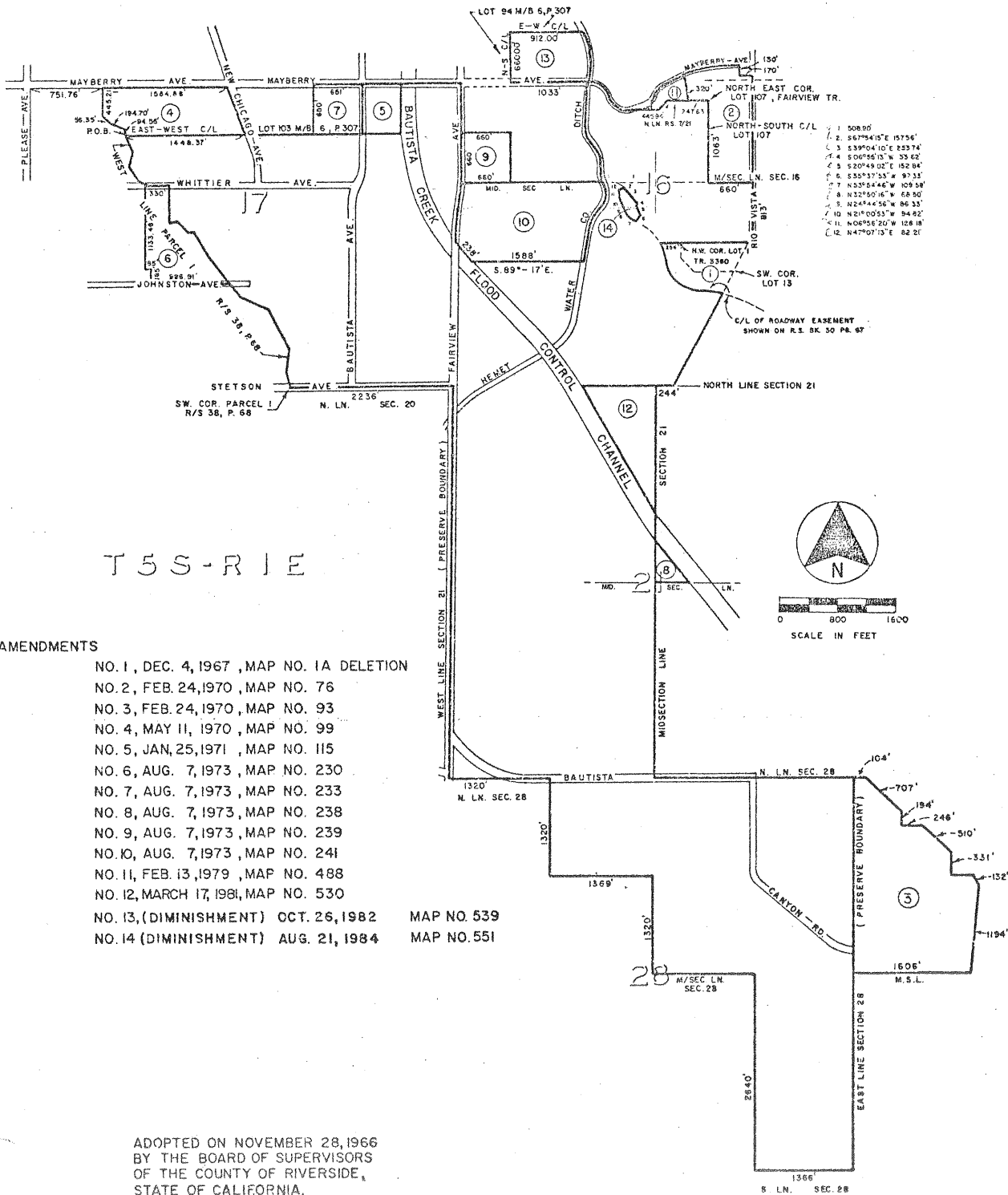


ADOPTED ON JUNE 22, 1982
BY THE BOARD OF SUPERVISORS
OF THE COUNTY OF RIVERSIDE,
STATE OF CALIFORNIA.



MAP NO. I BAUTISTA CANYON AGRICULTURAL PRESERVE NO. I

AMENDED BY MAPS 1a, 76, 93, 99, 115, 230, 233, 238, 239, 241, 488, 530, 539, 551



T 5 S - R 1 E

AMENDMENTS

- NO. 1, DEC. 4, 1967, MAP NO. 1A DELETION
- NO. 2, FEB. 24, 1970, MAP NO. 76
- NO. 3, FEB. 24, 1970, MAP NO. 93
- NO. 4, MAY 11, 1970, MAP NO. 99
- NO. 5, JAN. 25, 1971, MAP NO. 115
- NO. 6, AUG. 7, 1973, MAP NO. 230
- NO. 7, AUG. 7, 1973, MAP NO. 233
- NO. 8, AUG. 7, 1973, MAP NO. 238
- NO. 9, AUG. 7, 1973, MAP NO. 239
- NO. 10, AUG. 7, 1973, MAP NO. 241
- NO. 11, FEB. 13, 1979, MAP NO. 488
- NO. 12, MARCH 17, 1981, MAP NO. 530
- NO. 13, (DIMINISHMENT) OCT. 26, 1982 MAP NO. 539
- NO. 14, (DIMINISHMENT) AUG. 21, 1984 MAP NO. 551

ADOPTED ON NOVEMBER 28, 1966
BY THE BOARD OF SUPERVISORS
OF THE COUNTY OF RIVERSIDE,
STATE OF CALIFORNIA.

Woodcrest No. 4

Amend. No. 11

Withdrawn

Woodcrest No. 4

Amend. No. 12

Withdrawn

Woodcrest No. 4

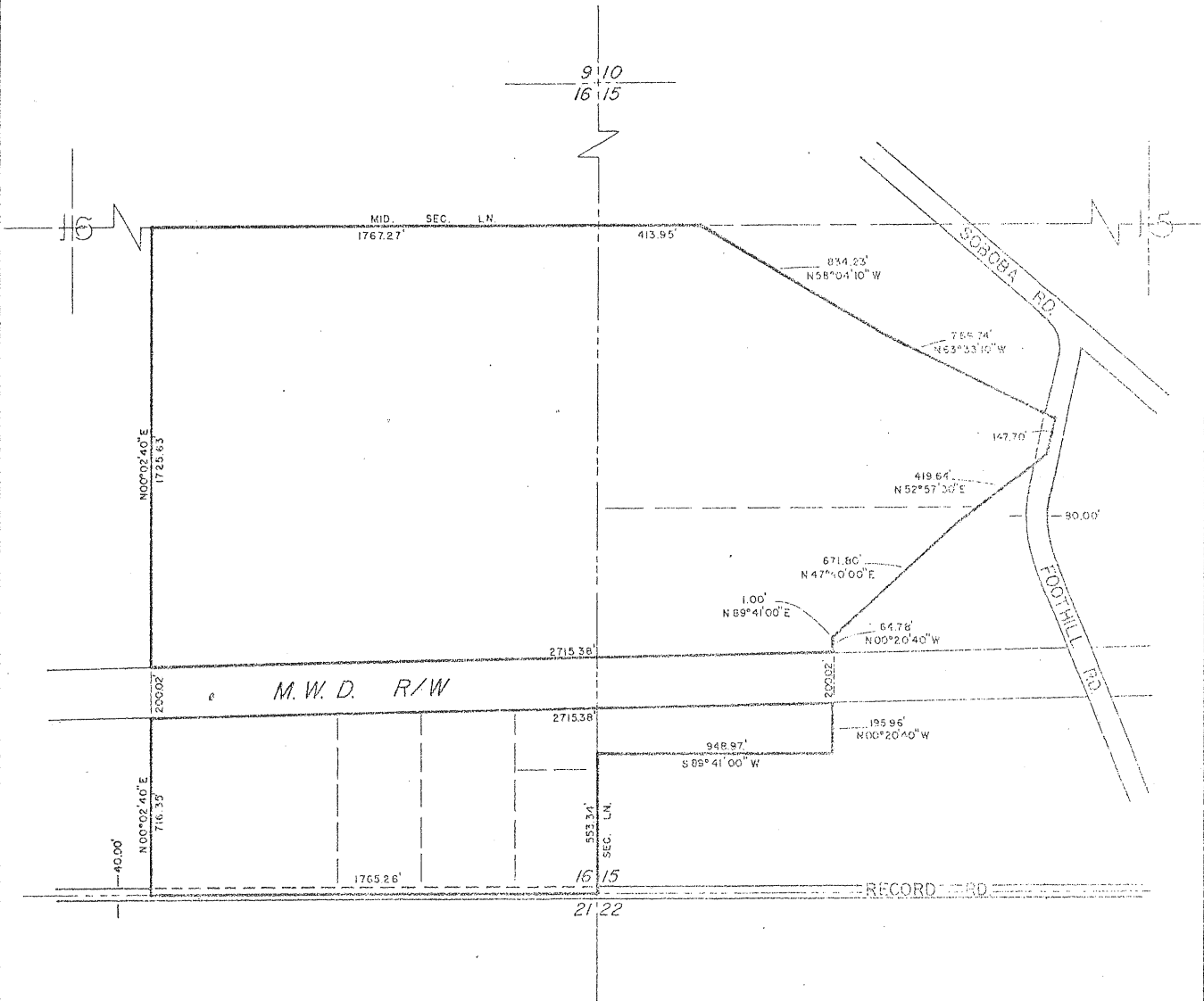
Amend. No. 13

Withdrawn

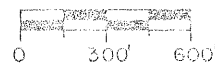
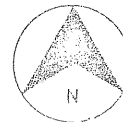
MAP NO. 555 SAN JACINTO AGRICULTURAL PRESERVE

NO. 17

T.4S., R.1W.



ADOPTED ON SEPT. 28, 1982
BY THE BOARD OF SUPERVISORS
OF THE COUNTY OF RIVERSIDE,
STATE OF CALIFORNIA.



West Elsinore No. 1

Amend. No. 2

Annexed to City of
Lake Elsinore

West Elsinore No. 1

Amend. No. 3

Annexed to City of
Lake Elsinore

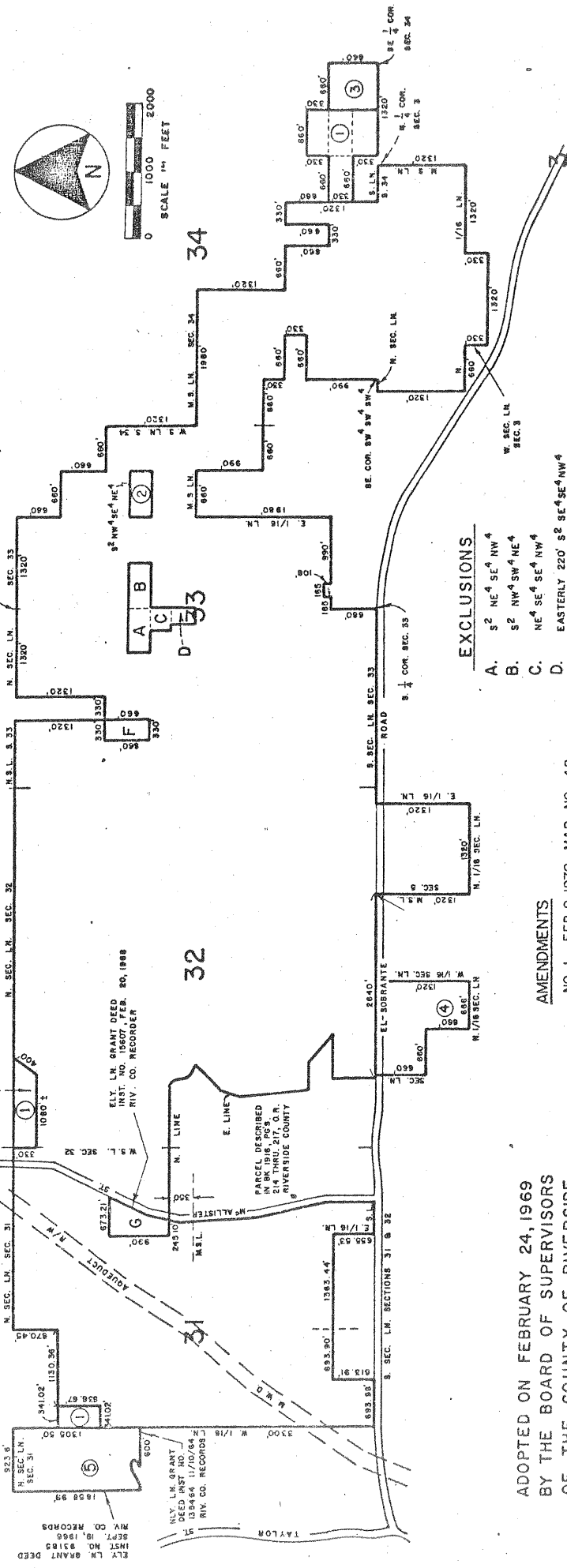
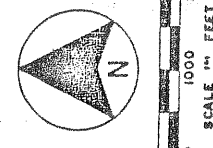
MAP NO. 18

AMENDED BY MAP NO. 48, 163, 348, 529, 558

EL SOBRANTE

AGRICULTURAL PRESERVE NO. 1

T 3 S - R 5 W



EXCLUSIONS

- A. S² NE⁴ SE⁴ NW⁴
- B. S² NW⁴ SW⁴ NE⁴
- C. NE⁴ SE⁴ SE⁴ NW⁴
- D. EASTERLY 220' S² SE⁴ SE⁴ NW⁴
- F. W² NE⁴ SW⁴ NW⁴
- G. POR. NE⁴ SEC. 31

AMENDMENTS

- NO. 1, FEB. 9, 1970, MAP NO. 48
- NO. 2, JAN. 25, 1972, MAP NO. 163
- NO. 3, (DIMINISHMENT), DEC. 9, 1975, MAP NO. 348
- NO. 4, JAN. 13, 1981, MAP NO. 529
- NO. 5, (DIMINISHMENT), MAY 24, 1983, MAP NO. 558

ADOPTED ON FEBRUARY 24, 1969
 BY THE BOARD OF SUPERVISORS
 OF THE COUNTY OF RIVERSIDE,
 STATE OF CALIFORNIA

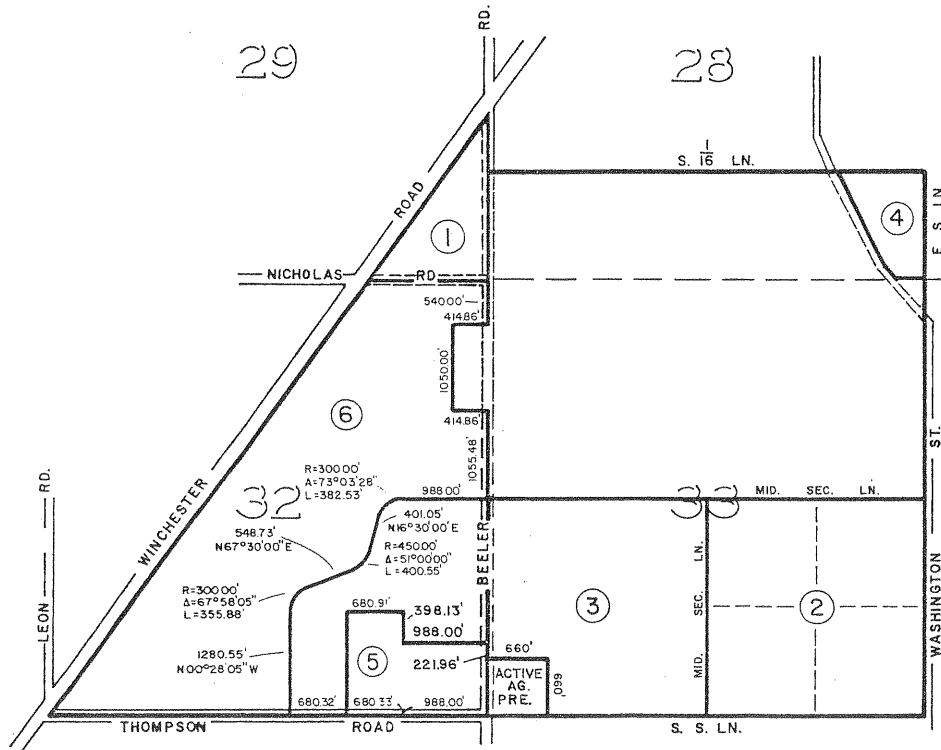
MAP NO 66

WINCHESTER AGRICULTURAL PRESERVE

NO. 5

AMENDED BY MAP NO. 272, 307, 339, 374, 559, 565

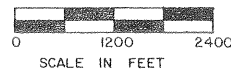
T 6 S - R 2 W



AMENDMENTS

- NO. 1, (DIMINISHMENT) ON DEC. 11, 1973, MAP NO. 272
- NO. 2, (DIMINISHMENT) ON MAY 28, 1974, MAP NO. 307
- NO. 3, (DIMINISHMENT) ON OCTOBER 7, 1975, MAP NO. 339
- NO. 4, (DIMINISHMENT) ON JUNE 1, 1976, MAP NO. 374
- NO. 5, (DIMINISHMENT) ON APRIL 5, 1983, MAP NO. 559
- NO. 6, (DIMINISHMENT) ON APRIL 5, 1983, MAP NO. 565

ADOPTED ON FEBRUARY 24, 1970
BY THE BOARD OF SUPERVISORS
OF THE COUNTY OF RIVERSIDE,
STATE OF CALIFORNIA

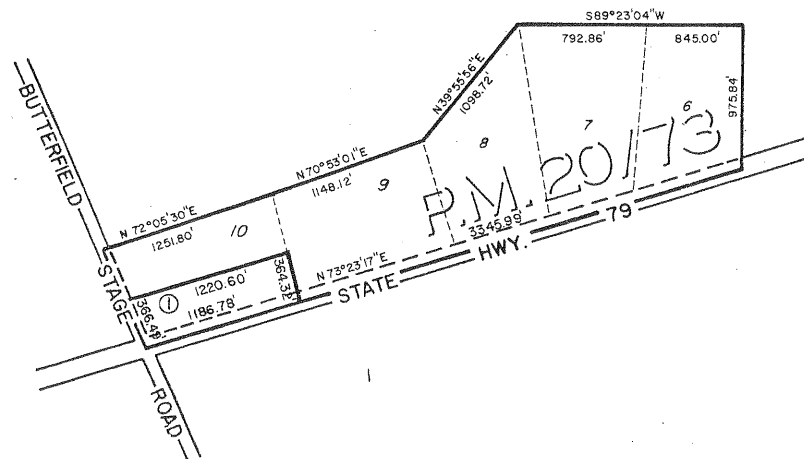


MAP NO. 368 RANCHO CALIFORNIA AGRICULTURAL PRESERVE NO. 25

POR. PAUBA RANCHO

POR. P.M. 20/73

AMENDED BY MAP NO. 560



AMENDMENTS

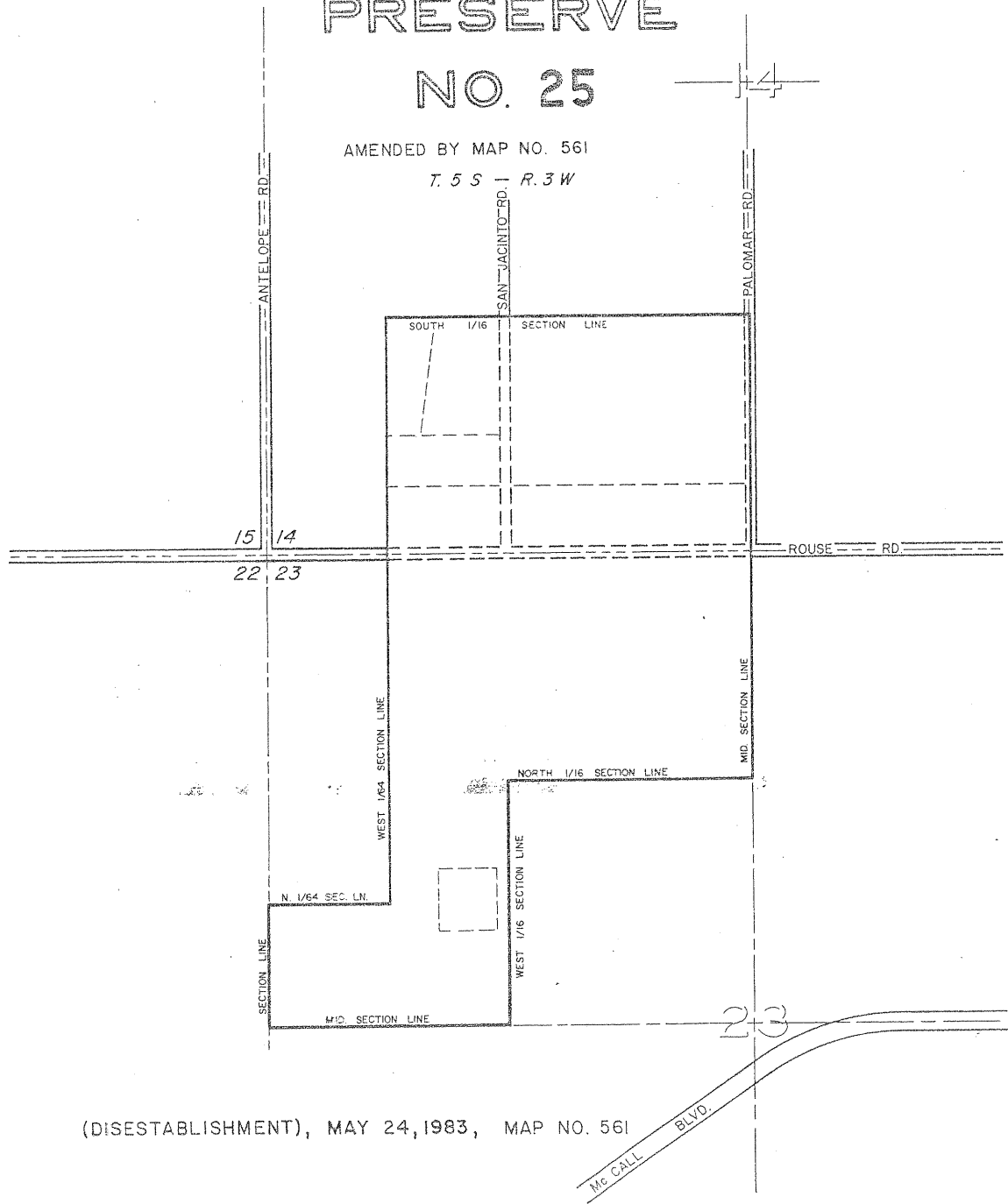
NO. 1, (DIMINISHMENT), MAY 24, 1983 MAP NO. 560

ADOPTED ON FEBRUARY 10, 1976
BY THE BOARD OF SUPERVISORS
OF THE COUNTY OF RIVERSIDE,
STATE OF CALIFORNIA.



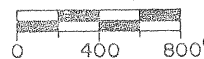
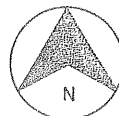
MAP NO. 387 WINCHESTER AGRICULTURAL PRESERVE NO. 25

AMENDED BY MAP NO. 561
7.5 S - R.3 W



(DISESTABLISHMENT), MAY 24, 1983, MAP NO. 561

ADOPTED ON AUGUST 12, 1976
BY THE BOARD OF SUPERVISORS
OF THE COUNTY OF RIVERSIDE,
STATE OF CALIFORNIA.

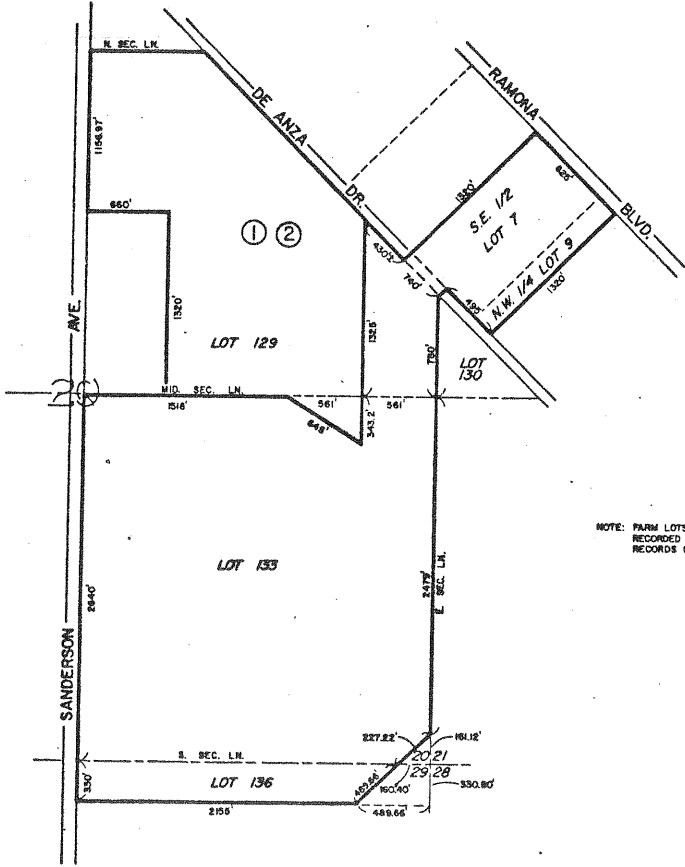


MAP NO. 105 SAN JACINTO AGRICULTURAL PRESERVE

NO. 1

AMENDED BY MAP NO. 394,562

T. 4S - R. 1W



NOTE: FARM LOTS 7, 8, 129, 130, 133 & 136
RECORDED IN BOOK 8, PAGE 367 OF MAPS,
RECORDS OF SAN DIEGO COUNTY.

AMENDMENTS

- NO. 1, FEB. 15, 1977, MAP NO. 394
- NO. 2, (DELETION) MAY 7, 1985 MAP NO. 562

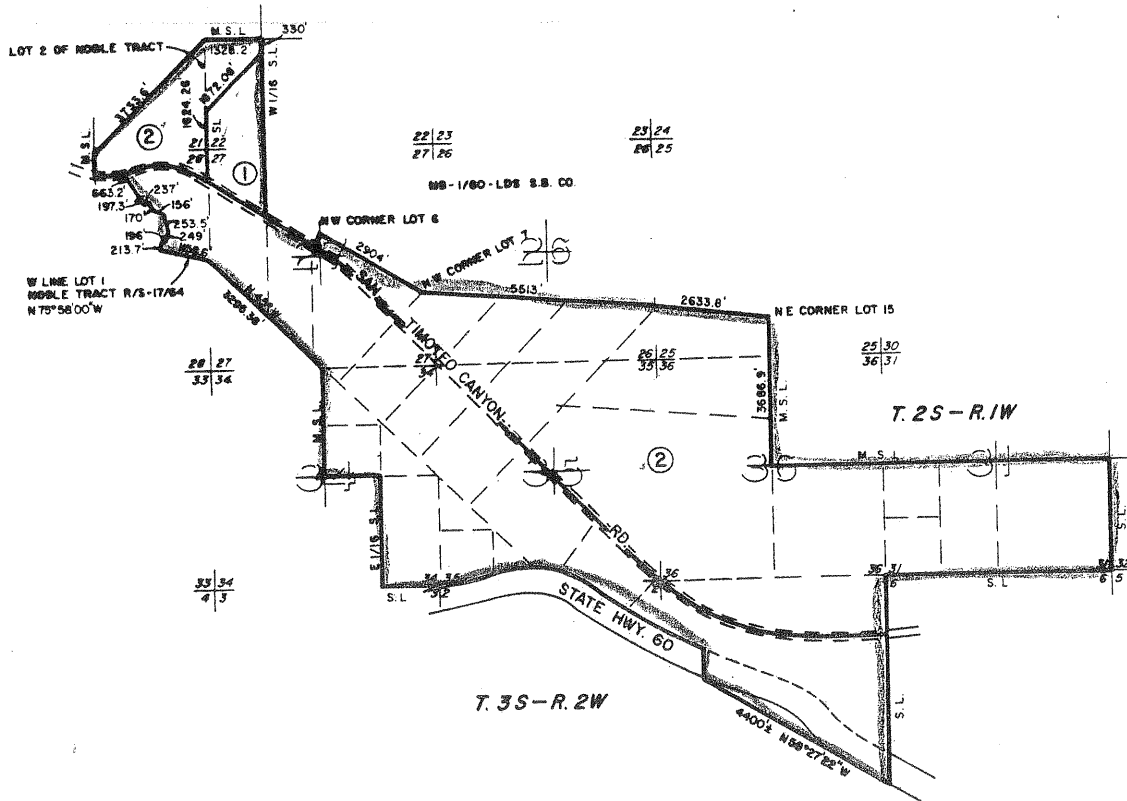
ADOPTED ON JUNE 22, 1970
BY THE BOARD OF SUPERVISORS
OF THE COUNTY OF RIVERSIDE,
STATE OF CALIFORNIA.



MAP NO. 397 SAN GORGONIO PASS AGRICULTURAL PRESERVE NO. 7

T. 2 S - R. 2 W

AMENDED BY MAP NO. 424, 563



AMENDMENTS

AMENDMENT NO. 1, FEB. 15, 1977 , MAP NO. 424
AMENDMENT NO. 2, (DELETION) MAP NO. 563

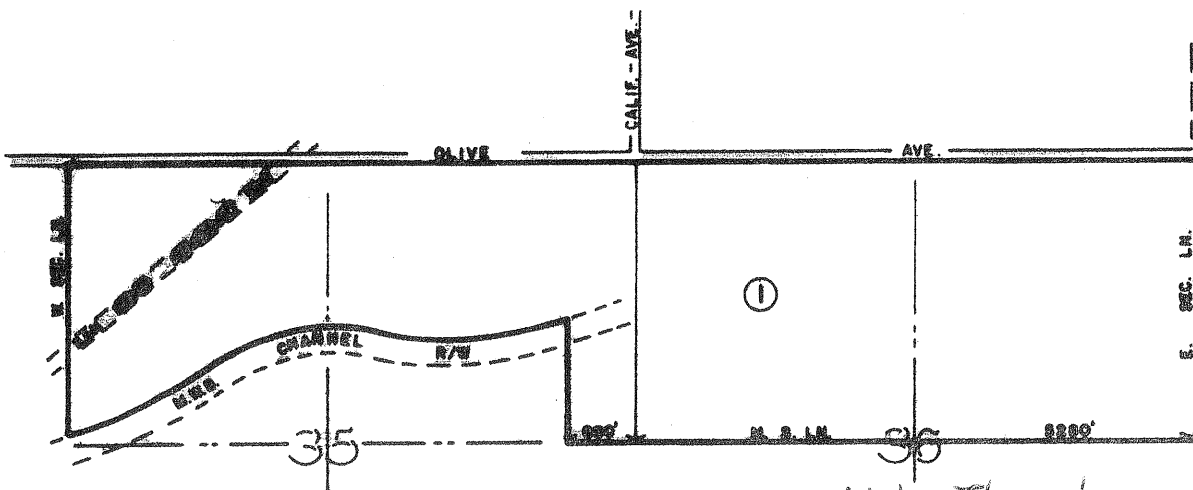
ADOPTED ON JANUARY 18, 1977
BY THE BOARD OF SUPERVISORS
OF THE COUNTY OF RIVERSIDE,
STATE OF CALIFORNIA.



MAP NO 97 WINCHESTER AGRICULTURAL PRESERVE NO. 13

AMENDED BY MAP NO. 564

T 5 S - R 2 W




AMENDMENTS

AMENDMENT NO. 1, (DELETION), NOV 13, 1964, MAP NO. 564

ADOPTED ON MAY 11, 1970
BY THE BOARD OF SUPERVISORS
OF THE COUNTY OF RIVERSIDE,
STATE OF CALIFORNIA

Note: There is no evidence that a Final Certificate of Cancellation was ever issued. "Window" law later was declared unconstitutional. There is no evidence that cancellation fees were paid.



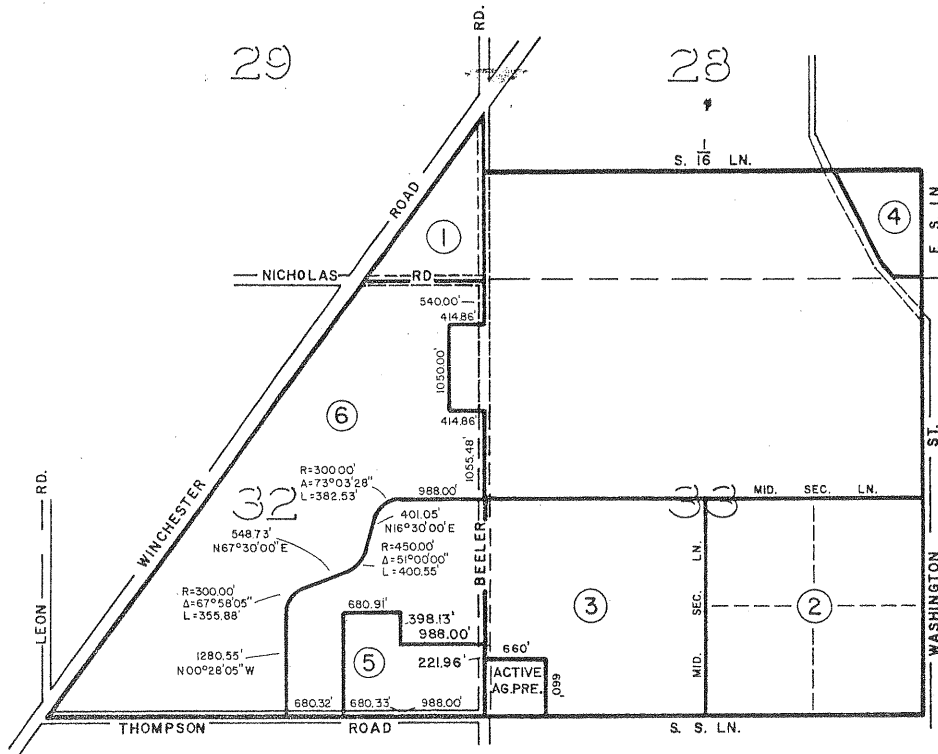
MAP NO 66

WINCHESTER AGRICULTURAL PRESERVE

NO. 5

AMENDED BY MAP NO. 272, 307, 339, 374, 559, 565


T 6 S - R 2 W



AMENDMENTS

- | | | |
|-----------------------|------------------|-------------|
| NO. 1, (DIMINISHMENT) | DEC. 11, 1973, | MAP NO. 272 |
| NO. 2, (DIMINISHMENT) | MAY 28, 1974, | MAP NO. 307 |
| NO. 3, (DIMINISHMENT) | OCTOBER 7, 1975, | MAP NO. 339 |
| NO. 4, (DIMINISHMENT) | JUNE 1, 1976 | MAP NO. 374 |
| NO. 5, (DIMINISHMENT) | APRIL 5, 1983 | MAP NO. 559 |
| NO. 6, (DIMINISHMENT) | APRIL 5, 1983 | MAP NO. 565 |

ADOPTED ON FEBRUARY 24, 1970
BY THE BOARD OF SUPERVISORS
OF THE COUNTY OF RIVERSIDE,
STATE OF CALIFORNIA

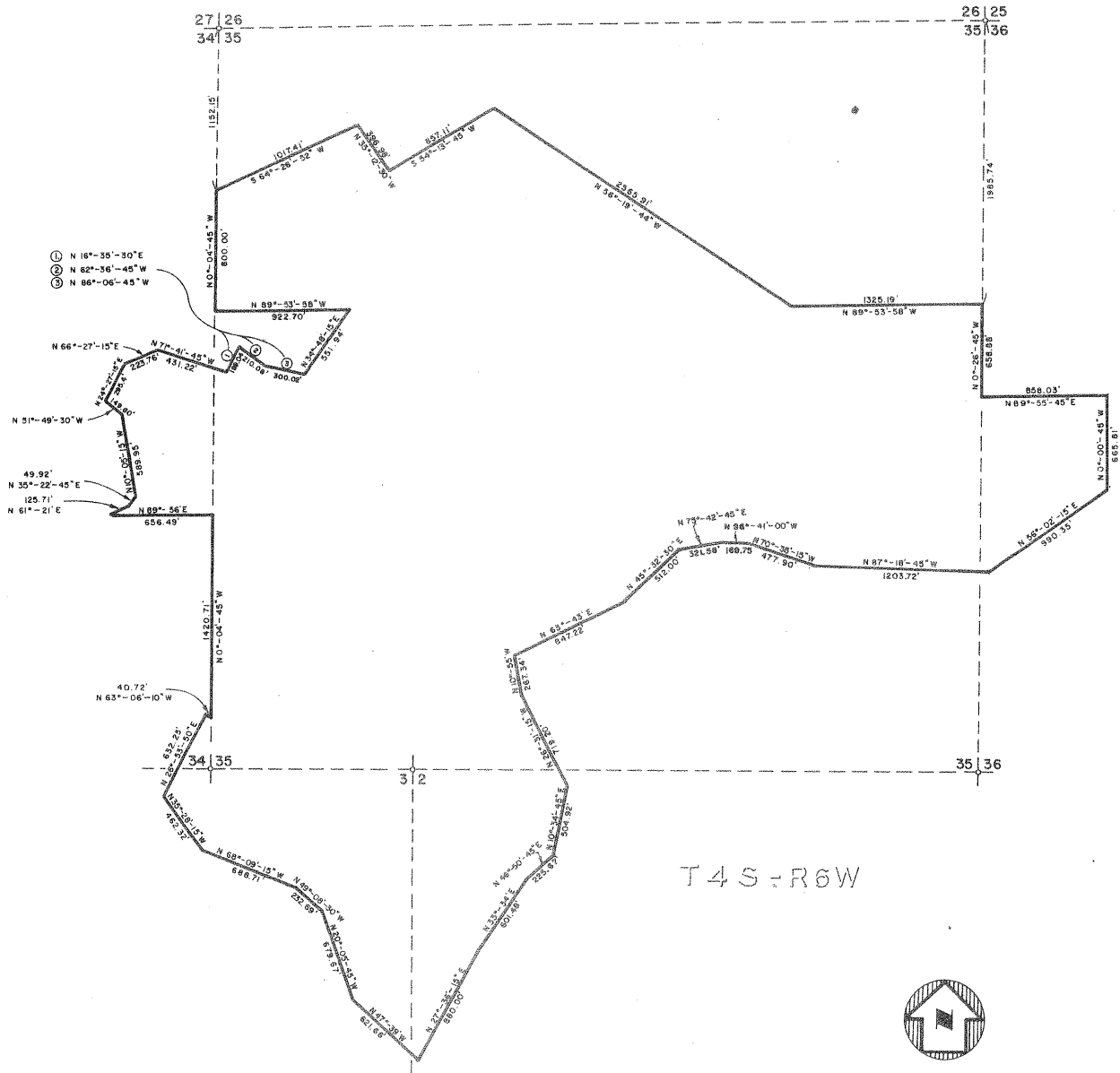


EAGLE VALLEY AGRICULTURAL PRESERVE

NO. 1

MAP NO. 14

T3S-R6W



SCALE: 1" = 400'

ADOPTED ON FEBRUARY 10, 1969
 BY THE BOARD OF SUPERVISORS
 OF THE COUNTY OF RIVERSIDE,
 STATE OF CALIFORNIA

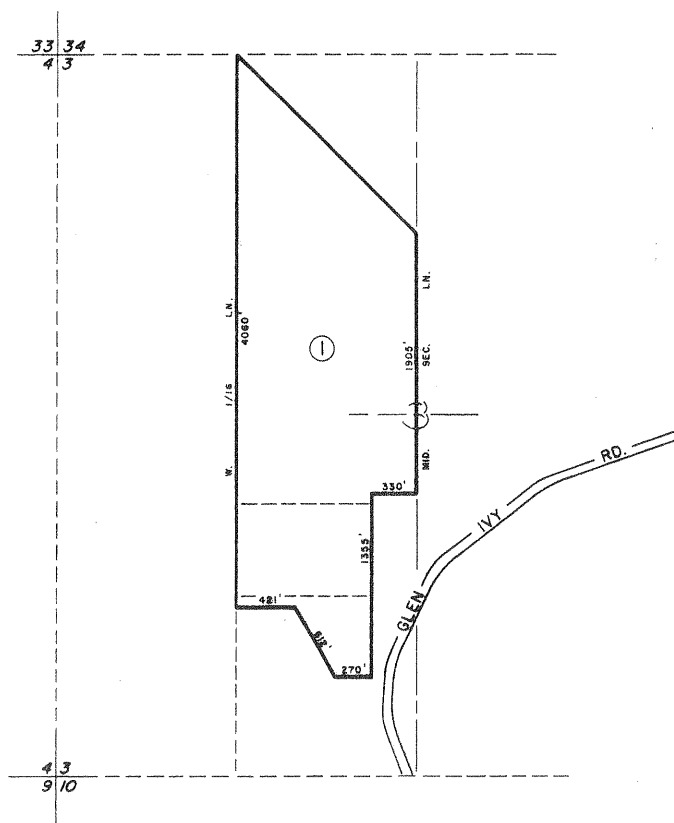
Eagle Valley No. 1

Amend. No. 1

Withdrawn

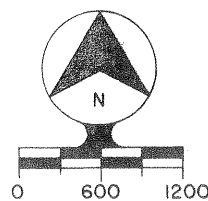
MAP NO. 309 TEMESCAL CANYON AGRICULTURAL PRESERVE NO. 5

T. 5S - R. 6W



(DISESTABLISHMENT) JULY 16, 1985

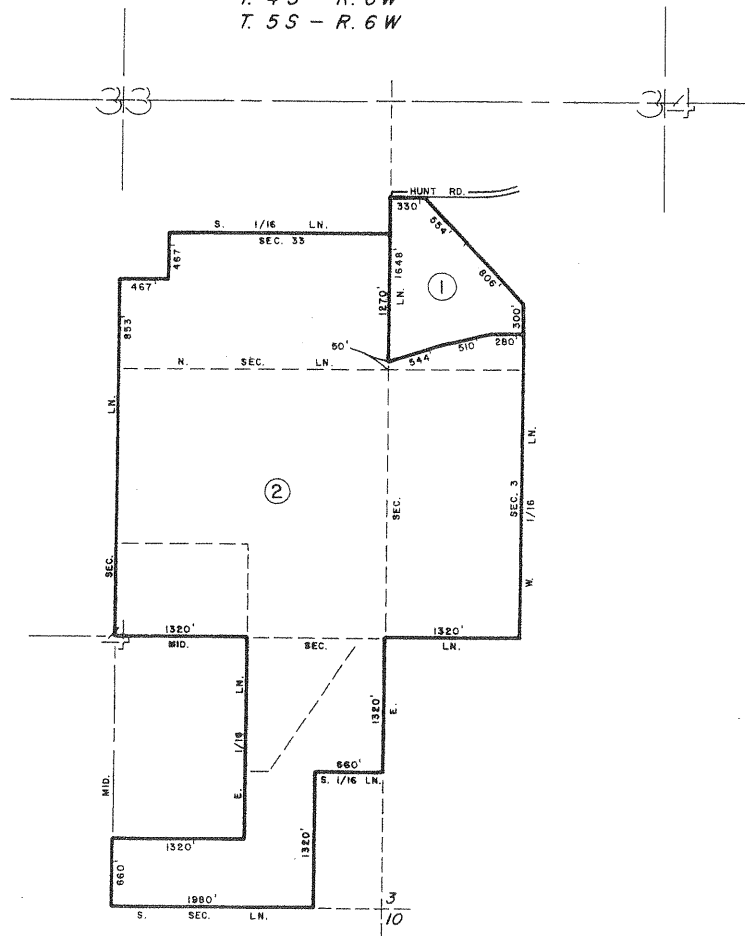
ADOPTED ON AUGUST 27, 1974
BY THE BOARD OF SUPERVISORS
OF THE COUNTY OF RIVERSIDE,
STATE OF CALIFORNIA.



MAP NO. 254 TEMESCAL CANYON AGRICULTURAL PRESERVE NO. 4

AMENDED BY MAP NO. 271,568

T. 4 S - R. 6 W
T. 5 S - R. 6 W

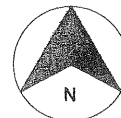


AMENDMENTS

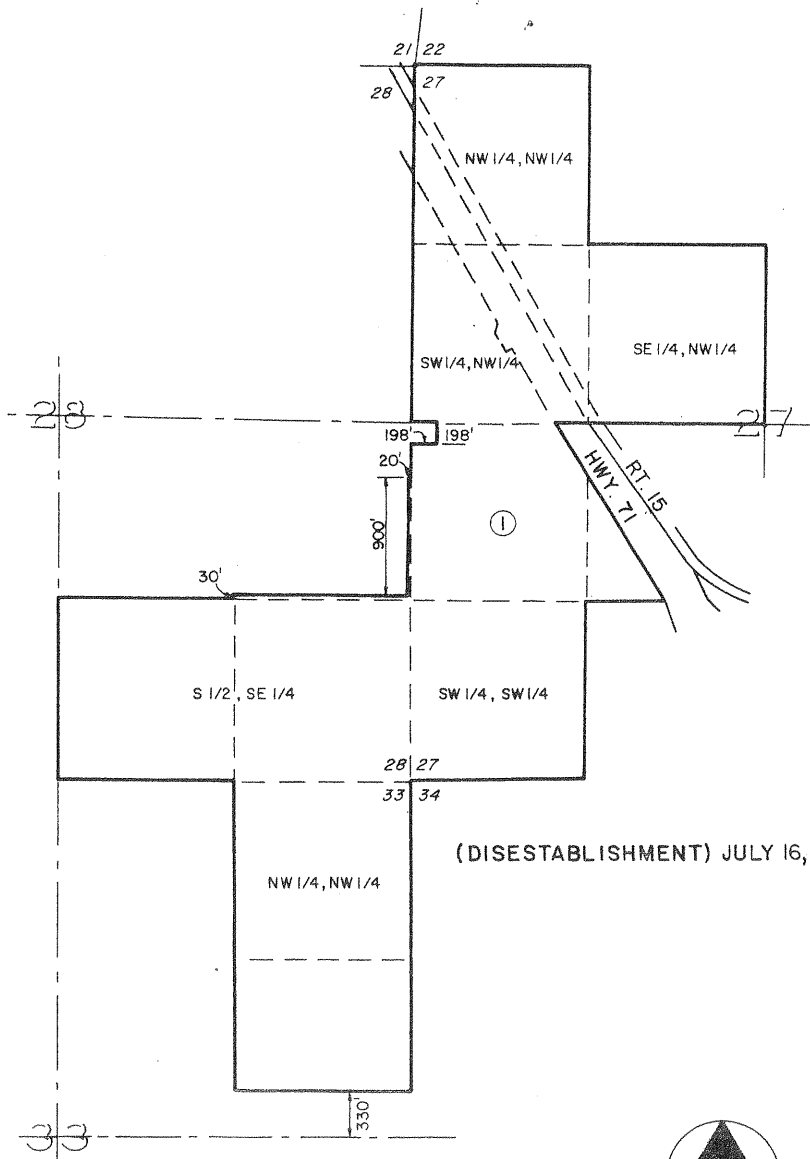
NO. 1, FEB. 19, 1974, MAP NO. 271

NO. 2, (DIMINISHMENT) JULY 16, 1985 MAP NO. 568

ADOPTED ON SEPTEMBER 25, 1973
BY THE BOARD OF SUPERVISORS
OF THE COUNTY OF RIVERSIDE,
STATE OF CALIFORNIA.

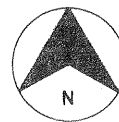


MAP NO 155 TEMESCAL CANYON AGRICULTURAL PRESERVE NO 2



(DISESTABLISHMENT) JULY 16, 1985

ADOPTED ON JANUARY 18, 1972
BY THE BOARD OF SUPERVISORS
OF THE COUNTY OF RIVERSIDE,
STATE OF CALIFORNIA



San Geronio Pass No. 3

Amend. No. 2

Withdrawn

San Geronio Pass No. 3
Amend. No. 3

Annexed to City of
Banning

San Geronio Pass No. 3

Amend. No. 4

Withdrawn

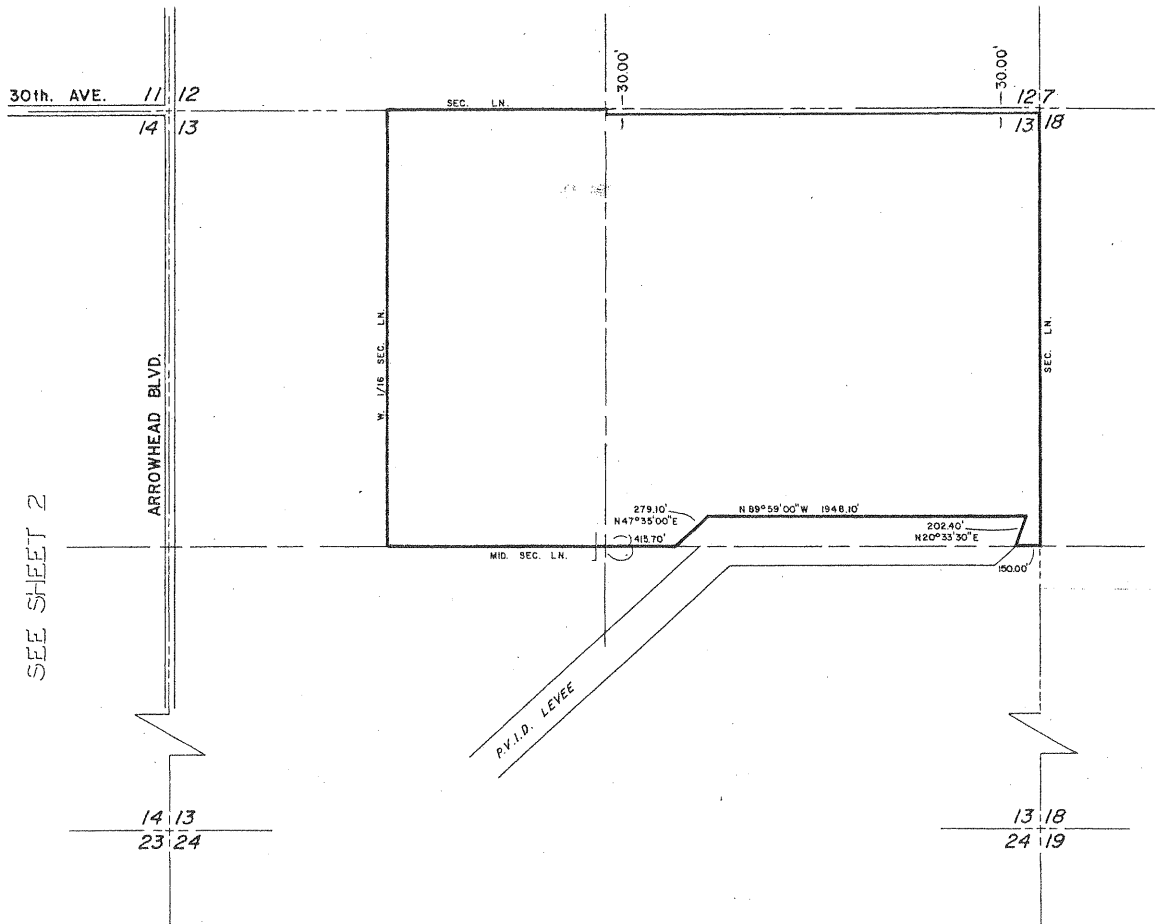
Eagle Valley No. 2

Amend. No. 1

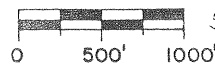
Withdrawn

MAP NO. 574 BLYTHE AGRICULTURAL PRESERVE NO. 6

T. 8S., R. 22E.



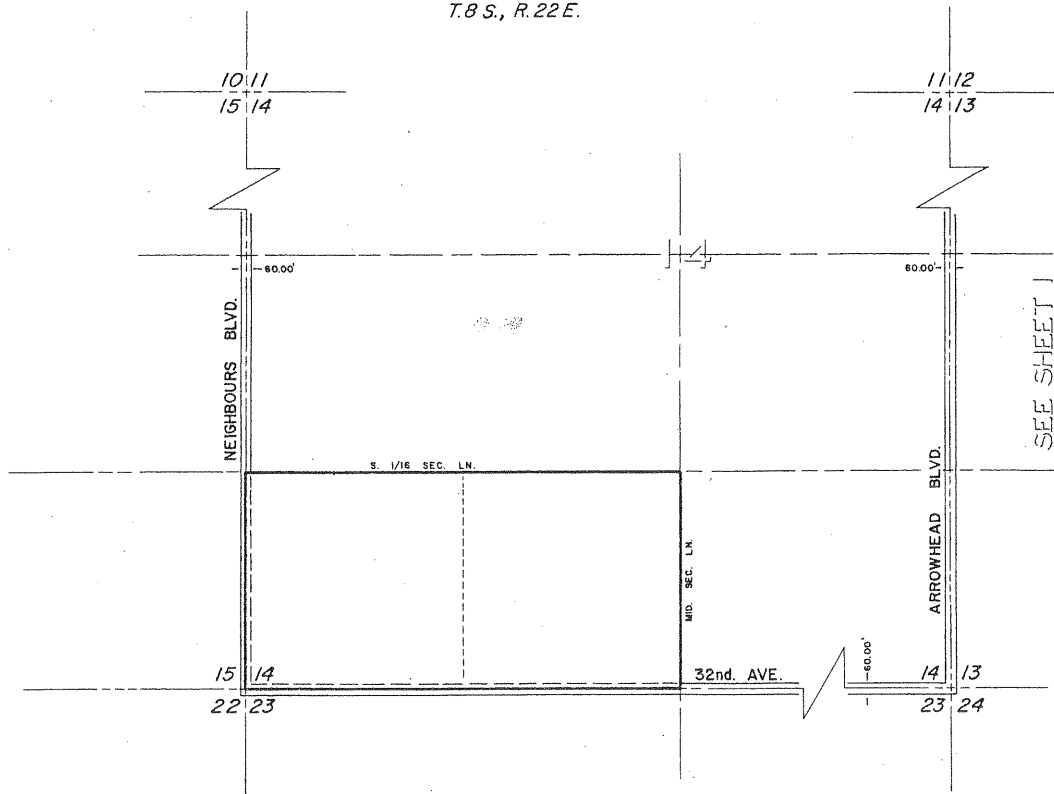
ADOPTED ON JANUARY 4, 1983
BY THE BOARD OF SUPERVISORS
OF THE COUNTY OF RIVERSIDE,
STATE OF CALIFORNIA.



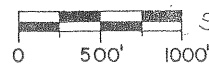
SHEET 1 OF 2

MAP NO. 574 BLYTHE AGRICULTURAL PRESERVE NO. 6

T.8 S., R.22 E.



ADOPTED ON JANUARY 4, 1983
BY THE BOARD OF SUPERVISORS
OF THE COUNTY OF RIVERSIDE,
STATE OF CALIFORNIA.

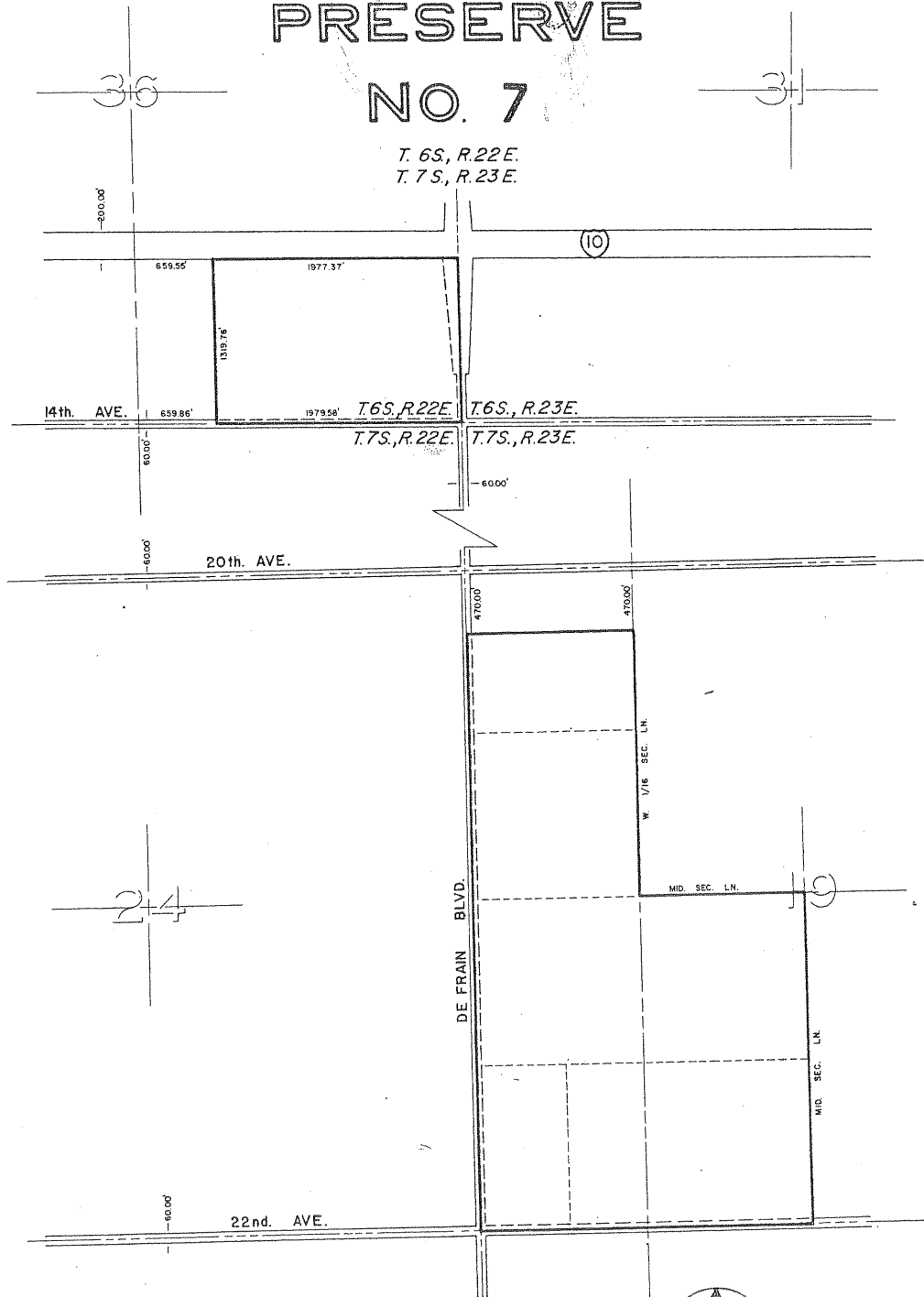


SHEET 2 OF 2

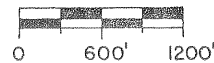
MAP NO. 575 BLYTHE AGRICULTURAL PRESERVE

NO. 7

T. 6S, R. 22E.
T. 7S, R. 23E.

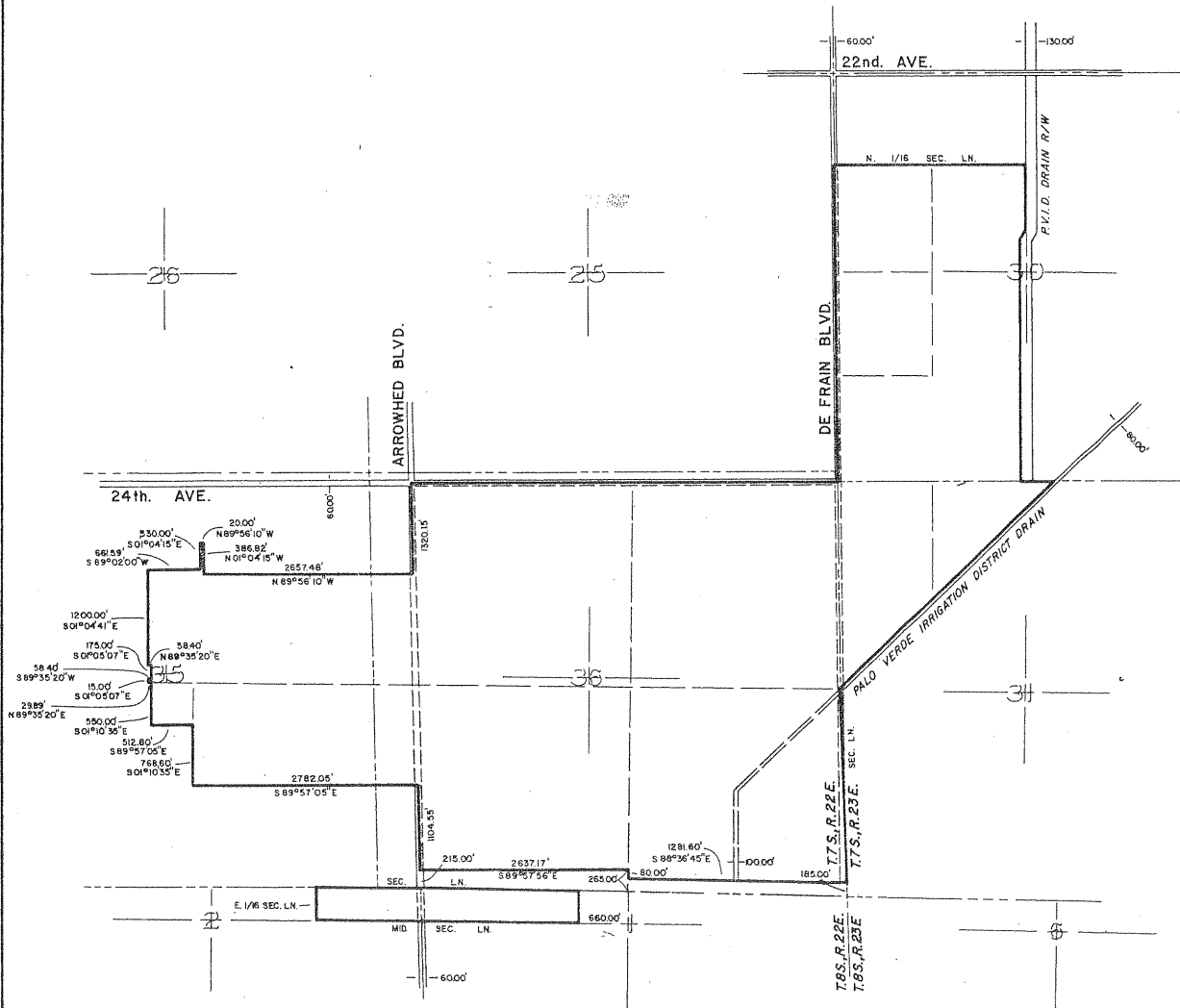


ADOPTED ON JANUARY 4, 1983
BY THE BOARD OF SUPERVISORS
OF THE COUNTY OF RIVERSIDE,
STATE OF CALIFORNIA.

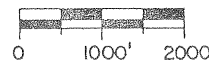
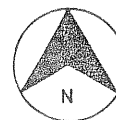


MAP NO. 576 BLYTHE AGRICULTURAL PRESERVE NO. 8

T.7S., R.22 E.
T.7S., R.23 E.
T.8S., R.22 E.

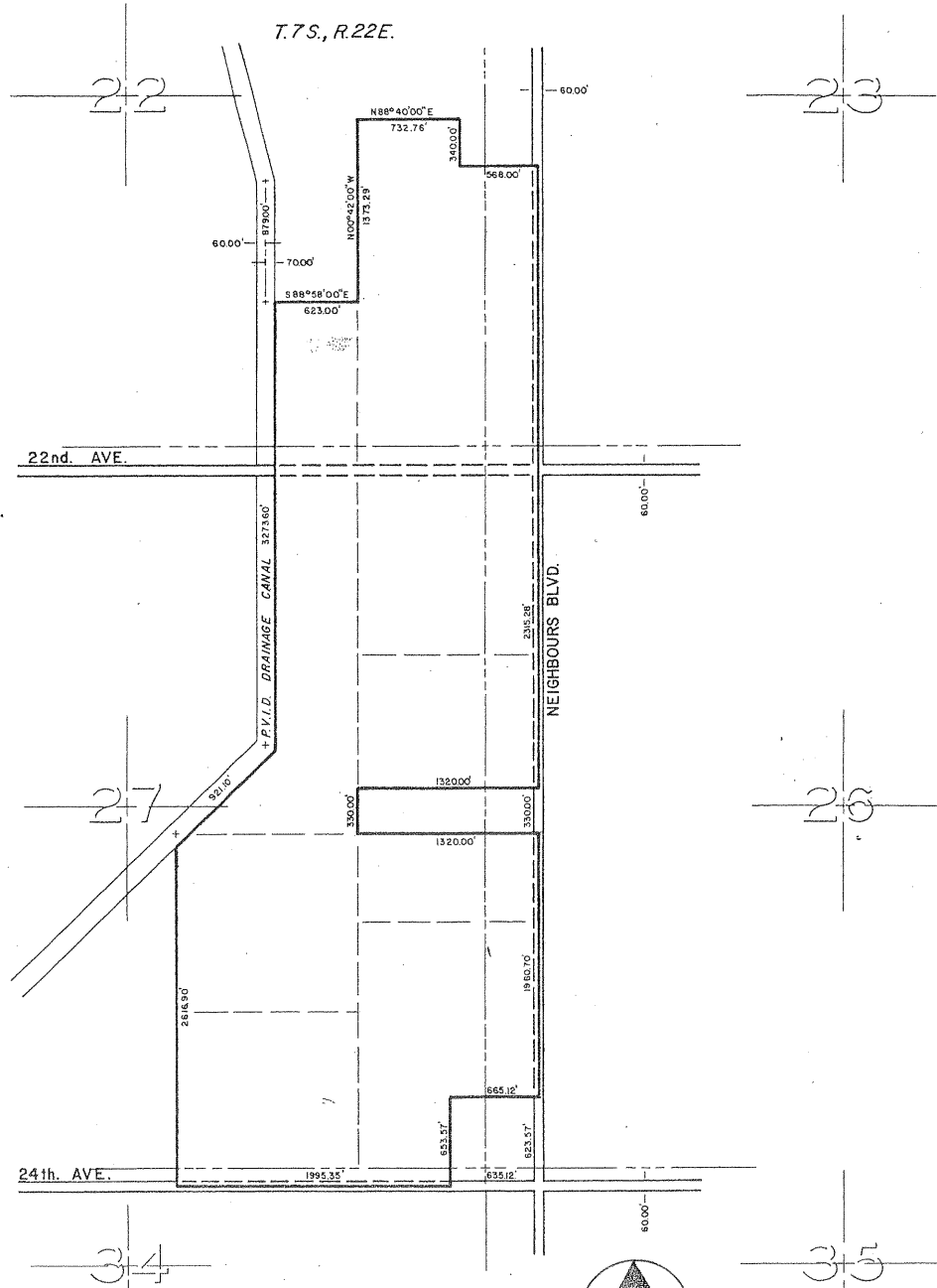


ADOPTED ON JANUARY 4, 1983
BY THE BOARD OF SUPERVISORS
OF THE COUNTY OF RIVERSIDE,
STATE OF CALIFORNIA.



MAP NO. 577 BLYTHE AGRICULTURAL PRESERVE NO. 9

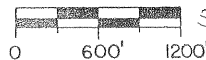
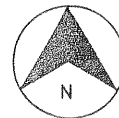
T.7S., R.22E.



SEE SHEET 2

SEE SHEET 3

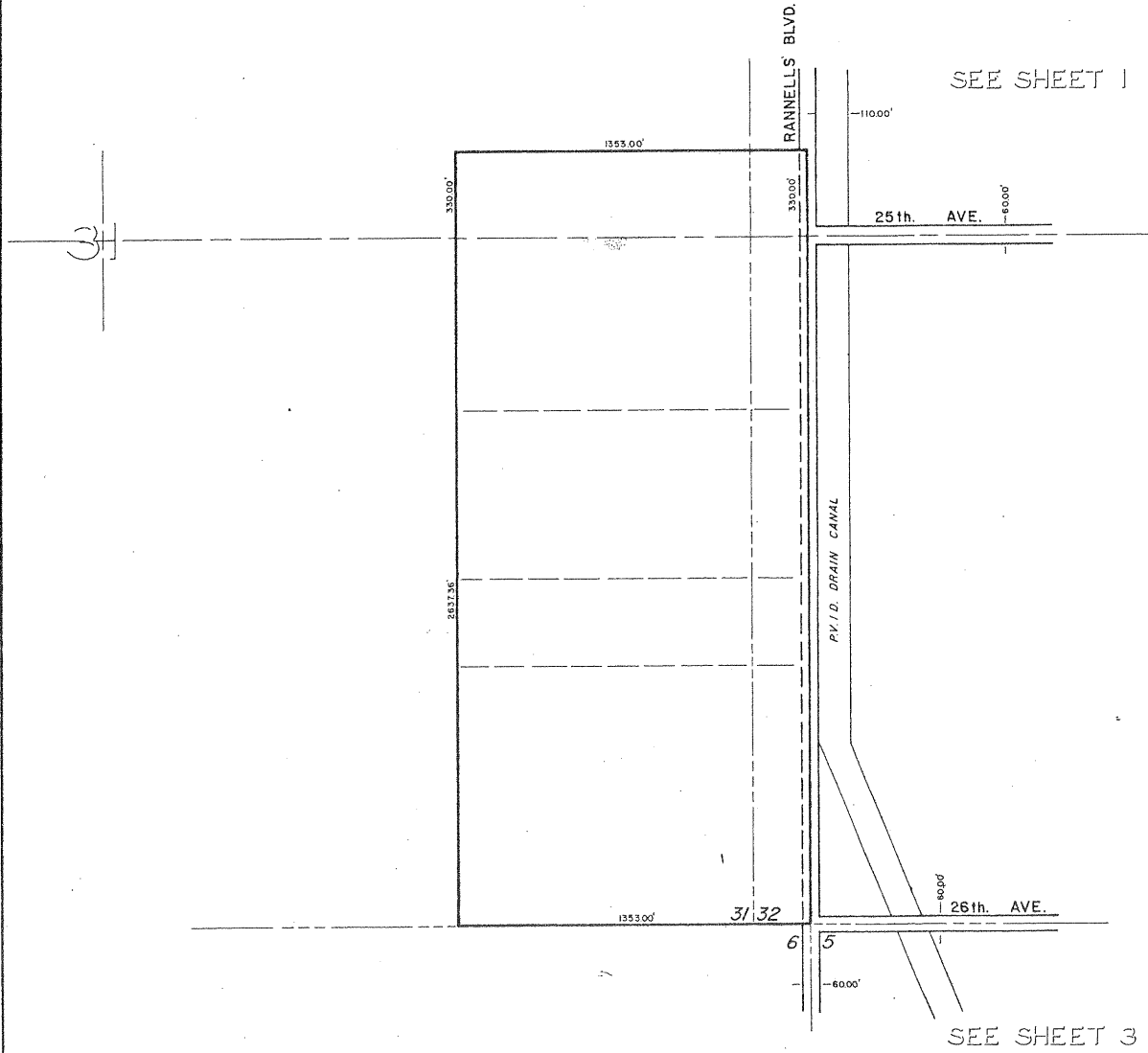
ADOPTED ON JANUARY 4, 1983
BY THE BOARD OF SUPERVISORS
OF THE COUNTY OF RIVERSIDE,
STATE OF CALIFORNIA.



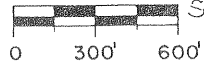
SHEET 1 OF 3

MAP NO. 577 BLYTHE AGRICULTURAL PRESERVE NO. 9

T.7 S., R.22 E.



ADOPTED ON JANUARY 4, 1983
BY THE BOARD OF SUPERVISORS
OF THE COUNTY OF RIVERSIDE,
STATE OF CALIFORNIA.



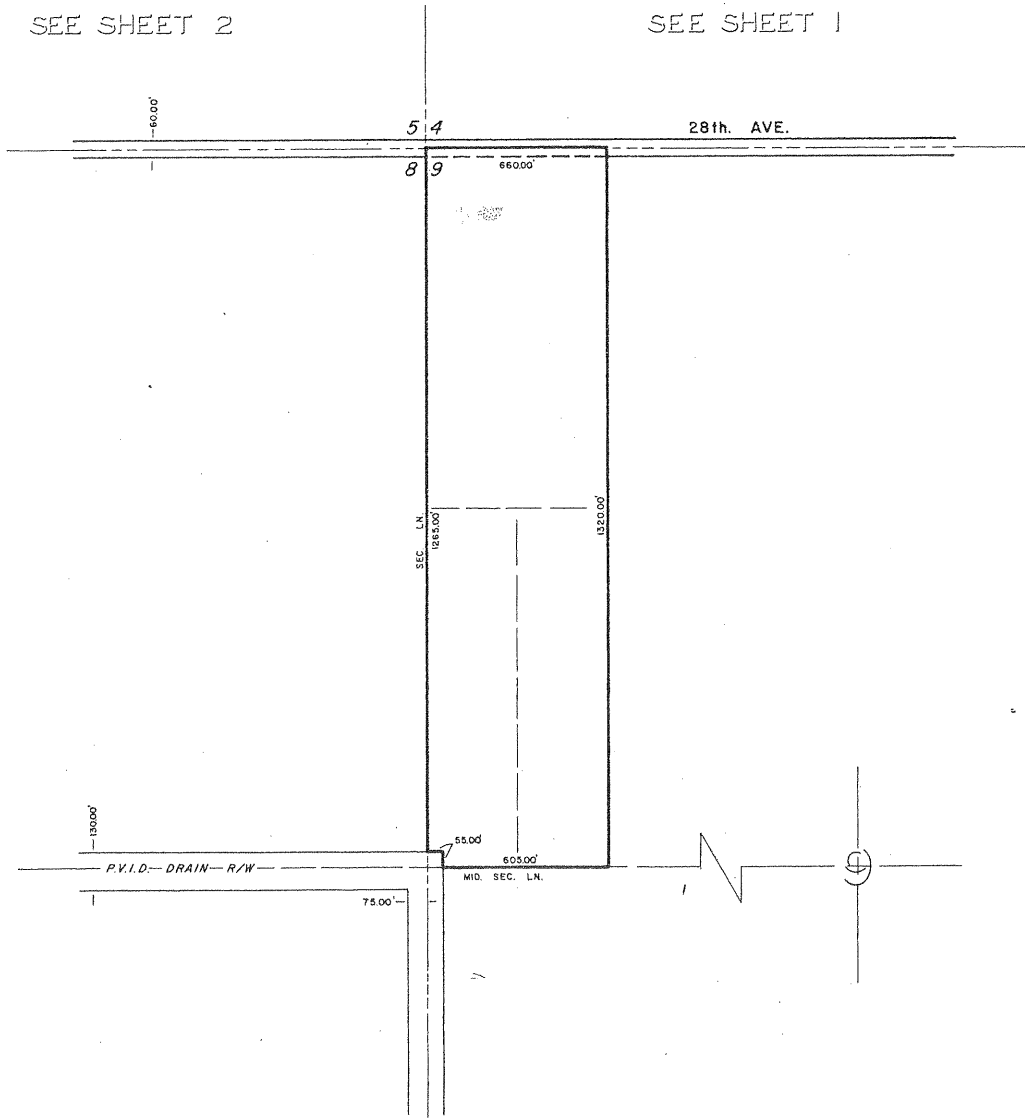
SHEET 2 OF 3

MAP NO. 577 BLYTHE AGRICULTURAL PRESERVE NO. 9

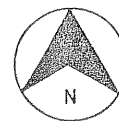
T. 8S., R. 22E.

SEE SHEET 2

SEE SHEET 1



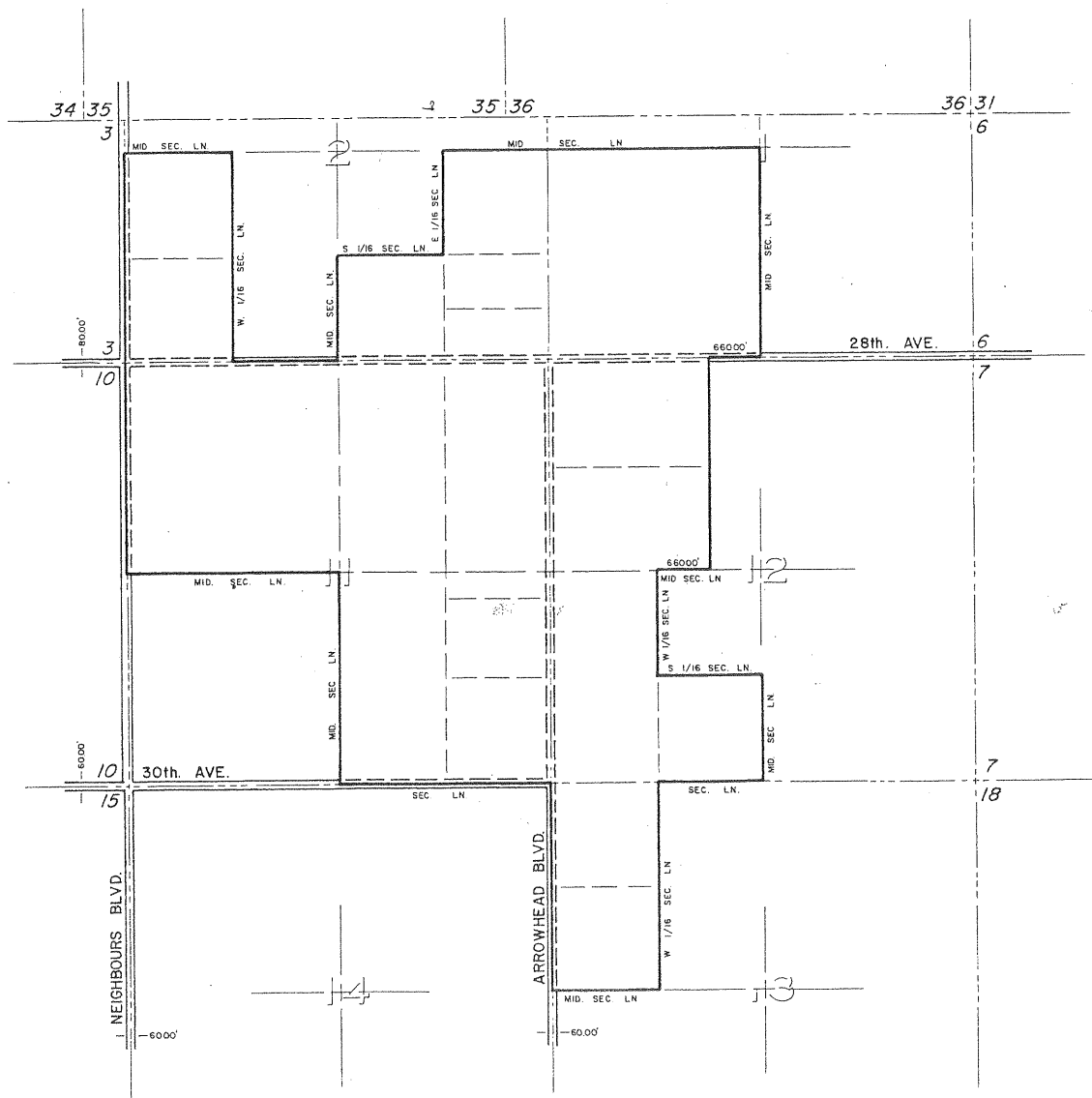
ADOPTED ON JANUARY 4, 1983
BY THE BOARD OF SUPERVISORS
OF THE COUNTY OF RIVERSIDE,
STATE OF CALIFORNIA.



SHEET 3 OF 3

MAP NO. 578 BLYTHE AGRICULTURAL PRESERVE NO. 10

T. 8 S., R. 22 E.

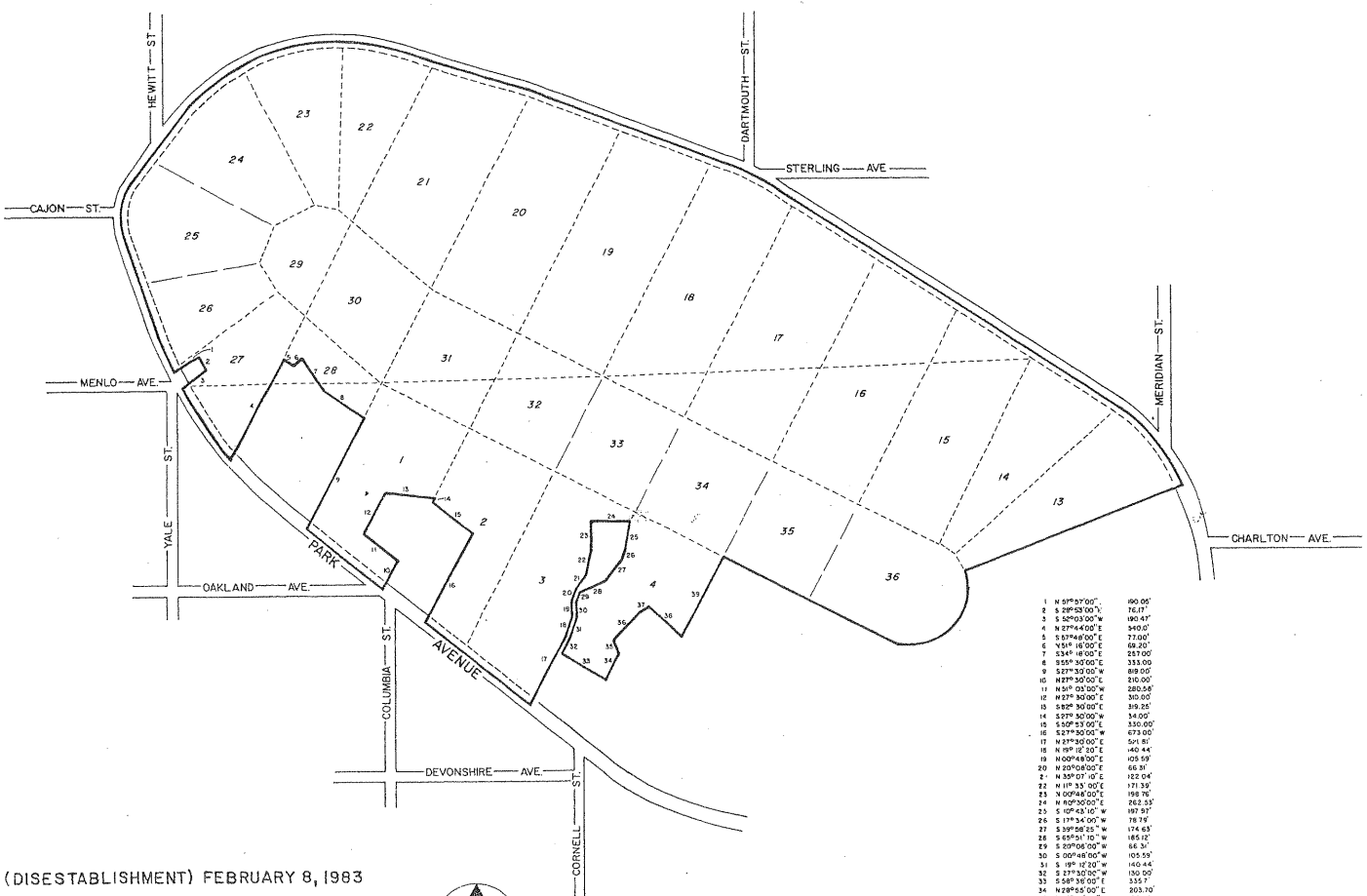


ADOPTED ON FEBRUARY 1, 1983
BY THE BOARD OF SUPERVISORS
OF THE COUNTY OF RIVERSIDE,
STATE OF CALIFORNIA.



MAP NO. 416 VALLE VISTA AGRICULTURAL PRESERVE NO. 6

T. 5 S - R. 1 W
POR. RANCHO SAN JACINTO VIEJO
POR. R/S 1/27



1	N 51°27'00" E	600.00'
2	S 20°02'00" W	161.01'
3	S 52°03'00" W	190.41'
4	N 27°44'00" E	240.00'
5	S 57°46'00" E	271.00'
6	N 54° 16'00" E	68.20'
7	S 34° 16'00" E	227.00'
8	S 55° 30'00" E	233.00'
9	S 27° 30'00" W	488.00'
10	N 67° 30'00" E	210.00'
11	N 51° 00'00" W	200.58'
12	N 23° 30'00" E	305.00'
13	S 88° 30'00" E	319.25'
14	S 37° 30'00" W	34.00'
15	S 50° 33' 00" E	230.00'
16	S 27° 30'00" W	473.00'
17	N 21° 30'00" E	501.81'
18	N 10° 12' 00" E	440.44'
19	N 00° 48'00" E	403.59'
20	N 20° 00'00" E	46.89'
21	N 30° 00' 00" E	122.04'
22	N 11° 33' 00" E	171.30'
23	N 00° 48'00" E	188.78'
24	N 10° 30'00" E	262.23'
25	S 07° 43' 10" W	107.07'
26	S 17° 34' 00" W	78.73'
27	S 30° 00' 00" W	104.63'
28	S 65° 51' 10" W	165.12'
29	S 20° 00' 00" W	66.51'
30	S 00° 48'00" W	105.59'
31	S 19° 12' 00" W	140.44'
32	S 27° 30' 00" W	300.00'
33	S 58° 30' 00" E	235.7'
34	N 28° 45' 00" E	303.10'
35	N 22° 13' 00" W	06.40'
36	N 42° 50' 00" E	247.50'
37	N 58° 00' 00" E	84.20'
38	S 47° 13' 00" E	305.65'
39	N 27° 30' 00" E	406.60'

(DISESTABLISHMENT) FEBRUARY 8, 1983

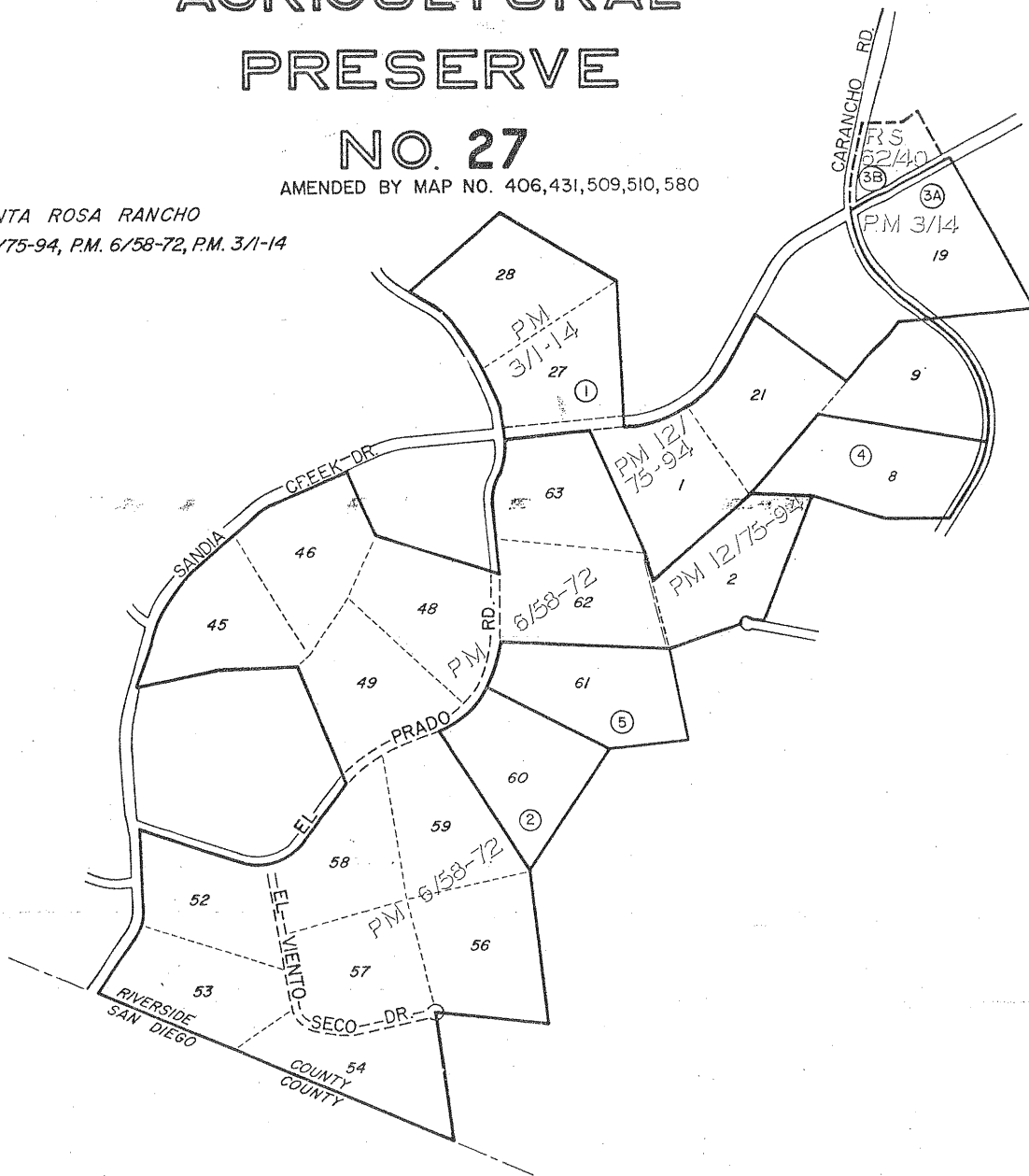
ADOPTED ON FEBRUARY 15, 1977
BY THE BOARD OF SUPERVISORS
OF THE COUNTY OF RIVERSIDE,
STATE OF CALIFORNIA.

MAP NO. 372 RANCHO CALIFORNIA AGRICULTURAL PRESERVE

NO. 27

AMENDED BY MAP NO. 406,431,509,510,580

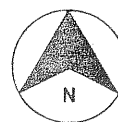
SANTA ROSA RANCHO
POR. P.M. 12/75-94, P.M. 6/58-72, P.M. 3/1-14



AMENDMENTS

- AMENDMENT NO. 1, FEB.28, 1978 , MAP NO. 406
- AMENDMENT NO. 2, FEB.15, 1977 , MAP NO. 431
- AMENDMENT NO. 3A, MARCH 27, 1979 , MAP NO. 509
- AMENDMENT NO. 3B, WITHDRAWN , MAP NO. 509
- AMENDMENT NO. 4, MARCH 27, 1979 , MAP NO. 510
- AMENDMENT NO. 5, FEBRUARY 1, 1983, MAP NO. 580

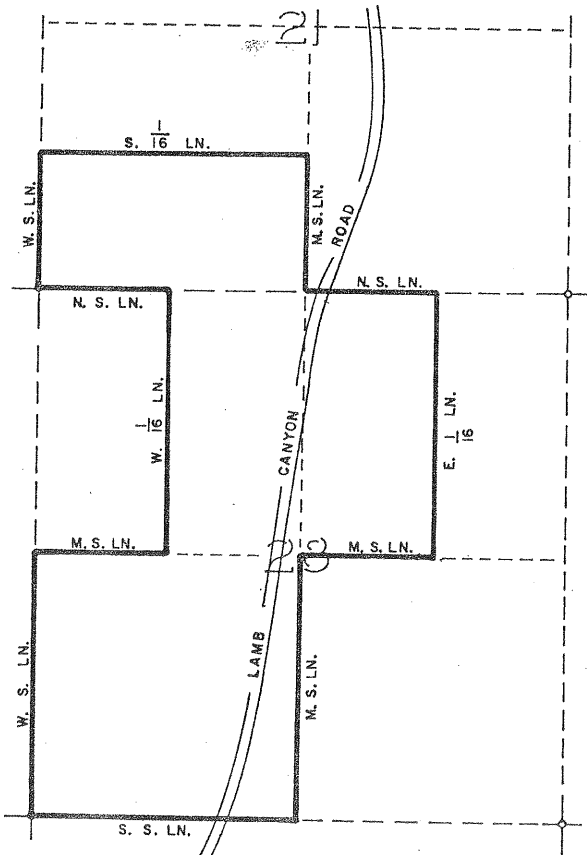
ADOPTED ON FEBRUARY 10, 1976
BY THE BOARD OF SUPERVISORS
OF THE COUNTY OF RIVERSIDE,
STATE OF CALIFORNIA.



MAP NO 85 LAMB CANYON AGRICULTURAL PRESERVE NO. 1

AMENDED BY MAP NO. 581

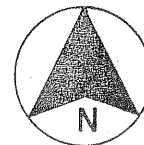
T 3 S - R 1 W



AMENDMENTS

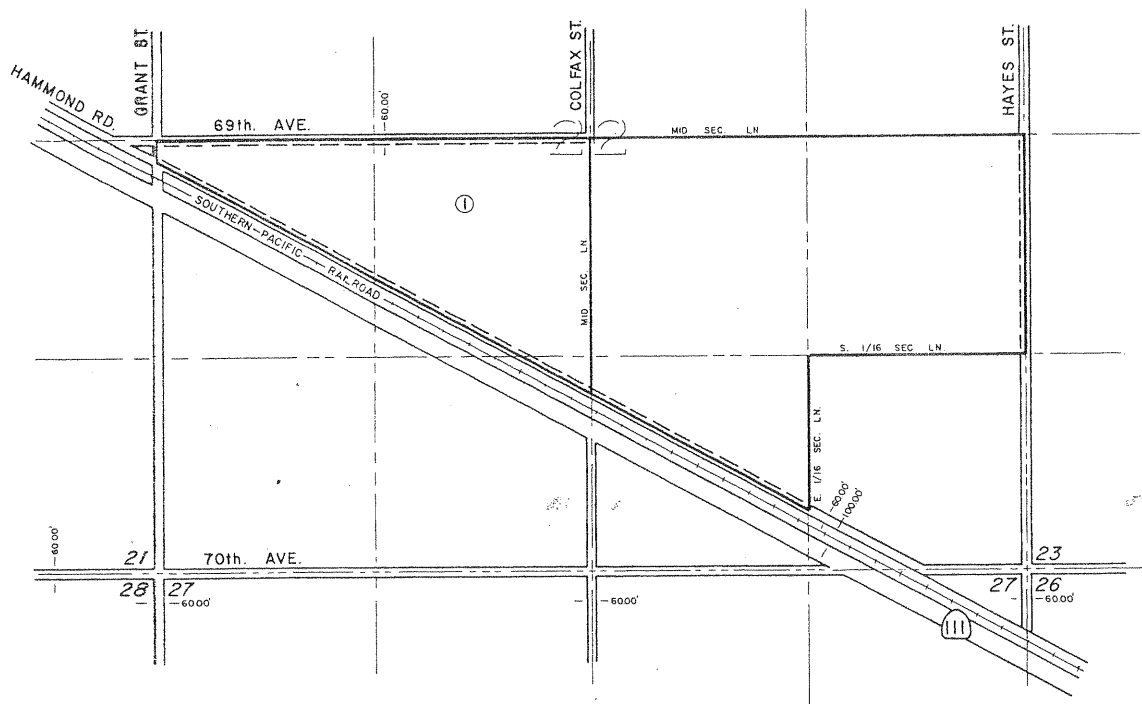
AMENDMENT NO.1, (DELETION) EFFECTIVE JAN.25, 1983 MAP NO. 581

ADOPTED ON FEBRUARY 24, 1970
BY THE BOARD OF SUPERVISORS
OF THE COUNTY OF RIVERSIDE,
STATE OF CALIFORNIA



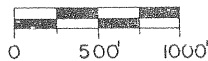
MAP NO. 196 COACHELLA VALLEY AGRICULTURAL PRESERVE NO. 41

T. 7 S., R. 9 E.
AMENDED BY MAP NO. 582



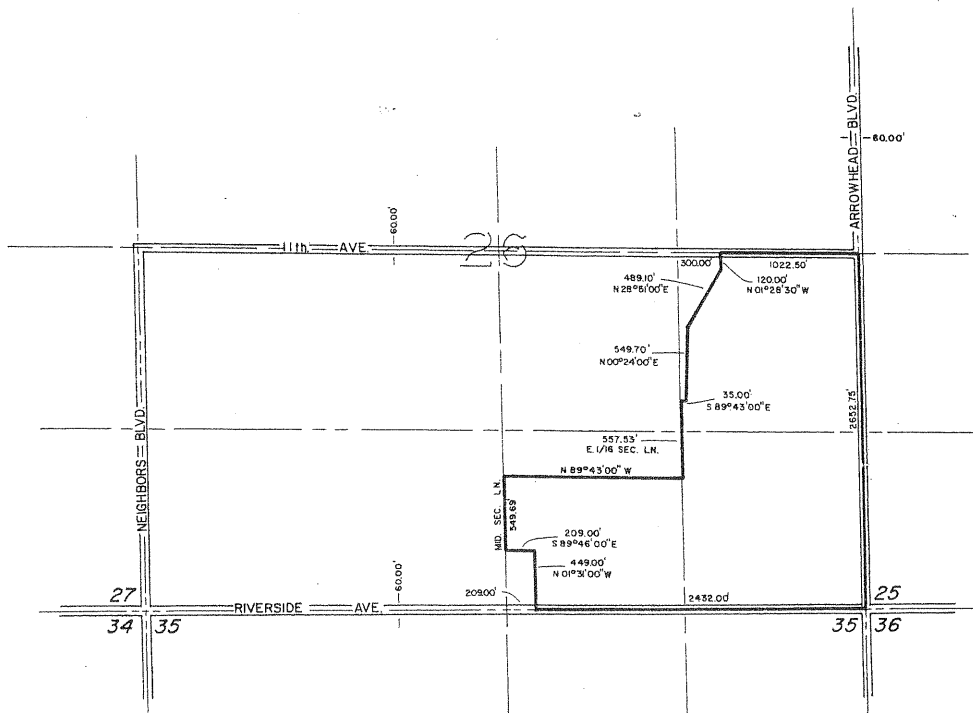
AMENDMENTS
NO. 1, (ENLARGEMENT) FEBRUARY 1, 1983, MAP NO. 582

ADOPTED ON JANUARY 25, 1972
BY THE BOARD OF SUPERVISORS
OF THE COUNTY OF RIVERSIDE,
STATE OF CALIFORNIA.

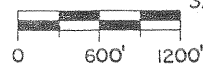
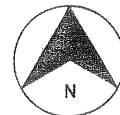


MAP NO. 583 BLYTHE AGRICULTURAL PRESERVE NO. II

T. 6 S. - R. 22 E.



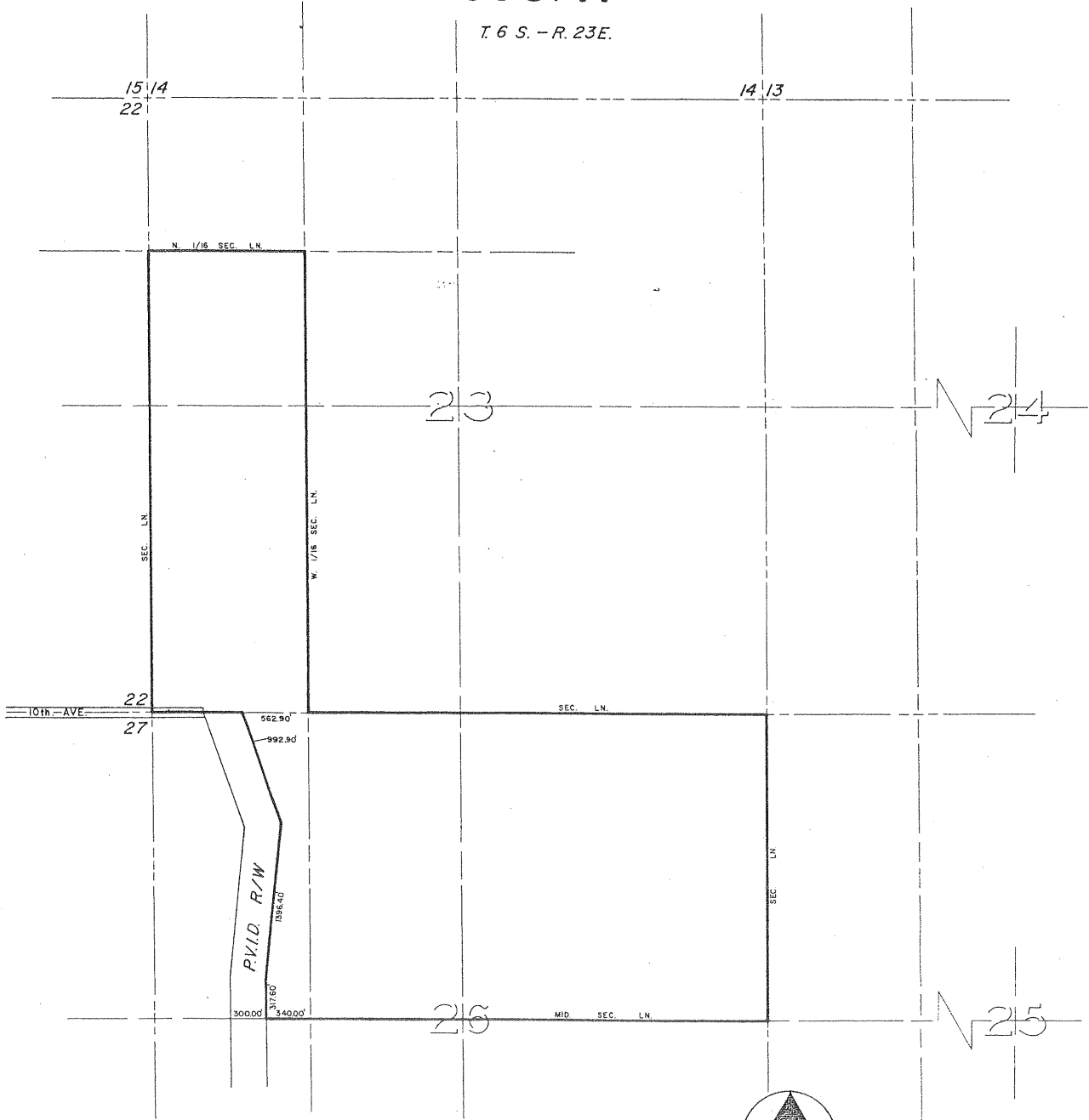
ADOPTED ON FEBRUARY 21, 1984
BY THE BOARD OF SUPERVISORS
OF THE COUNTY OF RIVERSIDE,
STATE OF CALIFORNIA.



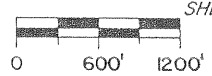
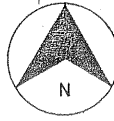
SHEET 1 OF 3 SHEETS

MAP NO. 583 BLYTHE AGRICULTURAL PRESERVE NO. II

T. 6 S. - R. 23 E.



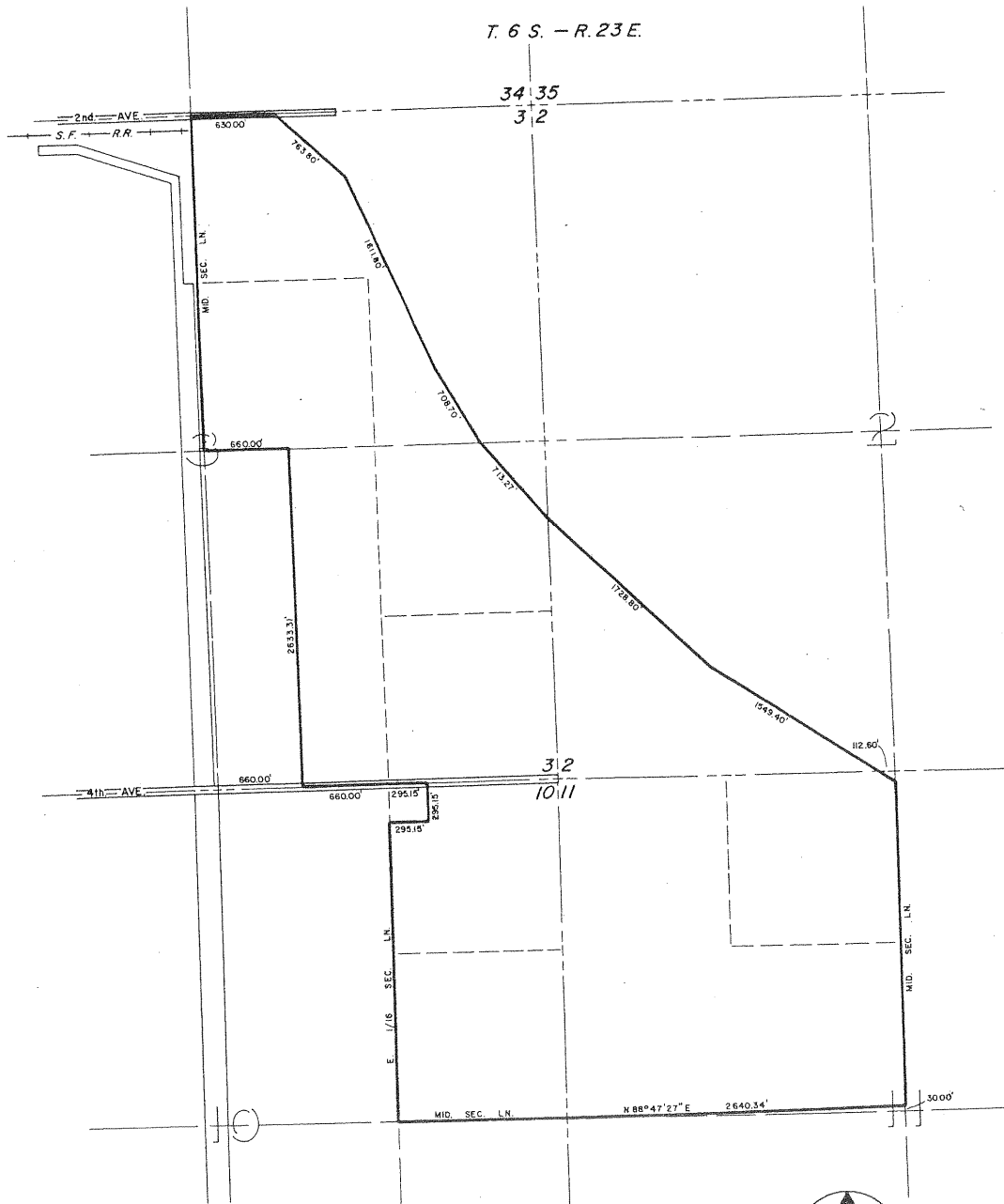
ADOPTED ON FEBRUARY 21, 1984
BY THE BOARD OF SUPERVISORS
OF THE COUNTY OF RIVERSIDE,
STATE OF CALIFORNIA.



SHEET 2 OF 3 SHEETS

MAP NO. 583 BLYTHE AGRICULTURAL PRESERVE NO. II

T. 6 S. - R. 23 E.



ADOPTED ON FEBRUARY 21, 1984
BY THE BOARD OF SUPERVISORS
OF THE COUNTY OF RIVERSIDE,
STATE OF CALIFORNIA.



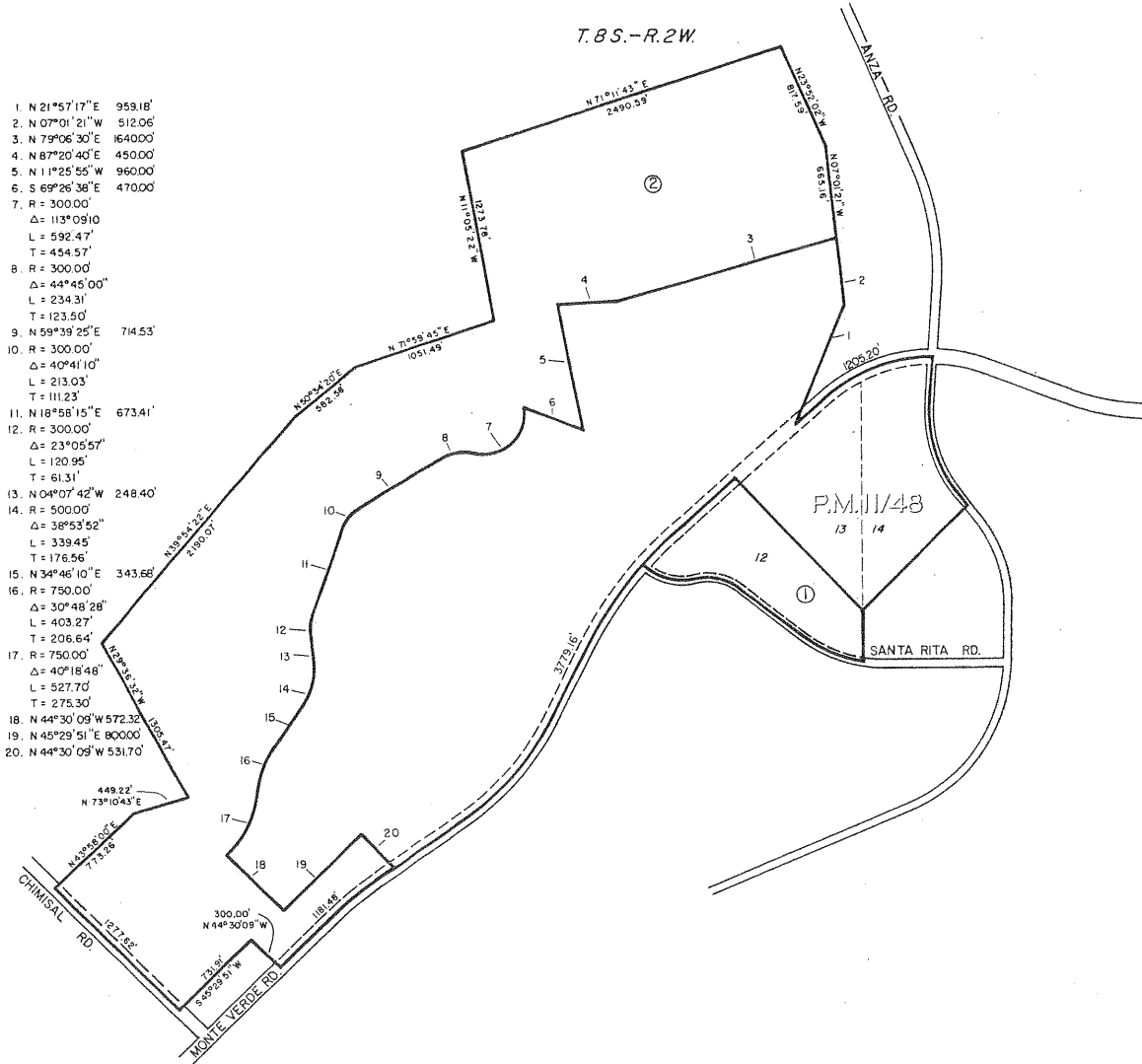
SHEET 3 OF 3 SHEETS

MAP NO. 475 RANCHO CALIFORNIA AGRICULTURAL PRESERVE NO. 32

AMENDED BY MAP NO. 505,584

T.B.S.-R.2W.

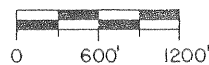
- 1. N 21°57'17" E 959.18'
- 2. N 07°01'21" W 512.06'
- 3. N 79°06'30" E 1640.00'
- 4. N 87°20'40" E 450.00'
- 5. N 11°25'55" W 960.00'
- 6. S 69°26'36" E 470.00'
- 7. R = 300.00'
Δ = 113°09'10"
L = 592.47'
T = 454.57'
- 8. R = 300.00'
Δ = 44°45'00"
L = 234.31'
T = 123.50'
- 9. N 59°39'25" E 714.53'
- 10. R = 300.00'
Δ = 40°41'10"
L = 213.03'
T = 111.23'
- 11. N 18°58'15" E 673.41'
- 12. R = 300.00'
Δ = 23°05'57"
L = 120.95'
T = 61.31'
- 13. N 04°07'42" W 248.40'
- 14. R = 500.00'
Δ = 38°53'52"
L = 339.45'
T = 176.56'
- 15. N 34°46'10" E 343.66'
- 16. R = 750.00'
Δ = 30°48'28"
L = 403.27'
T = 206.64'
- 17. R = 750.00'
Δ = 40°18'48"
L = 527.70'
T = 275.30'
- 18. N 44°30'09" W 572.32'
- 19. N 45°29'51" E 800.00'
- 20. N 44°30'09" W 531.70'



AMENDMENTS

- NO. 1, (ENLARGEMENT) WITHDRAWN , MAP NO. 505
- NO. 2, (ENLARGEMENT) FEBRUARY 21, 1984, MAP NO. 584

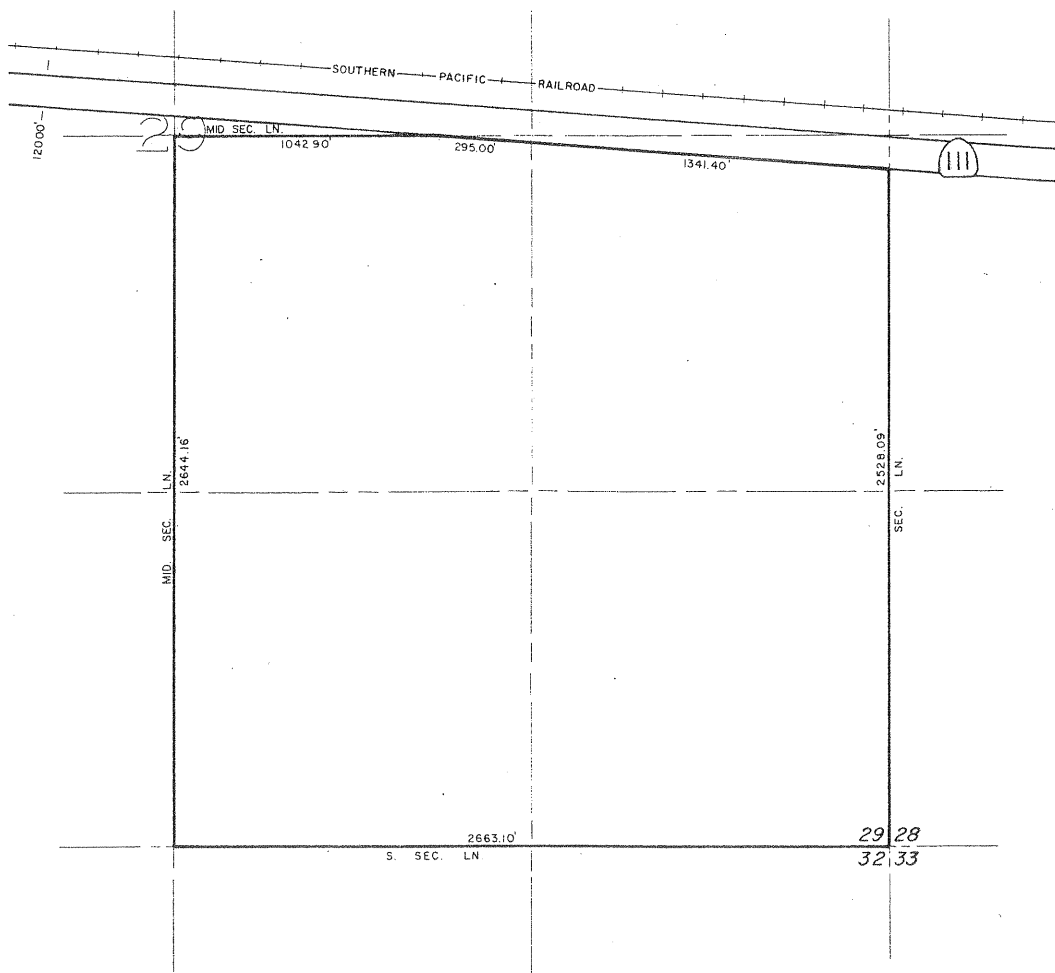
ADOPTED ON FEBRUARY 28, 1978
BY THE BOARD OF SUPERVISORS
OF THE COUNTY OF RIVERSIDE,
STATE OF CALIFORNIA.



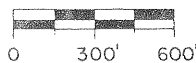
MAP NO. 585 COACHELLA VALLEY AGRICULTURAL PRESERVE

NO. 91

T. 7 S. - R. 10 E.



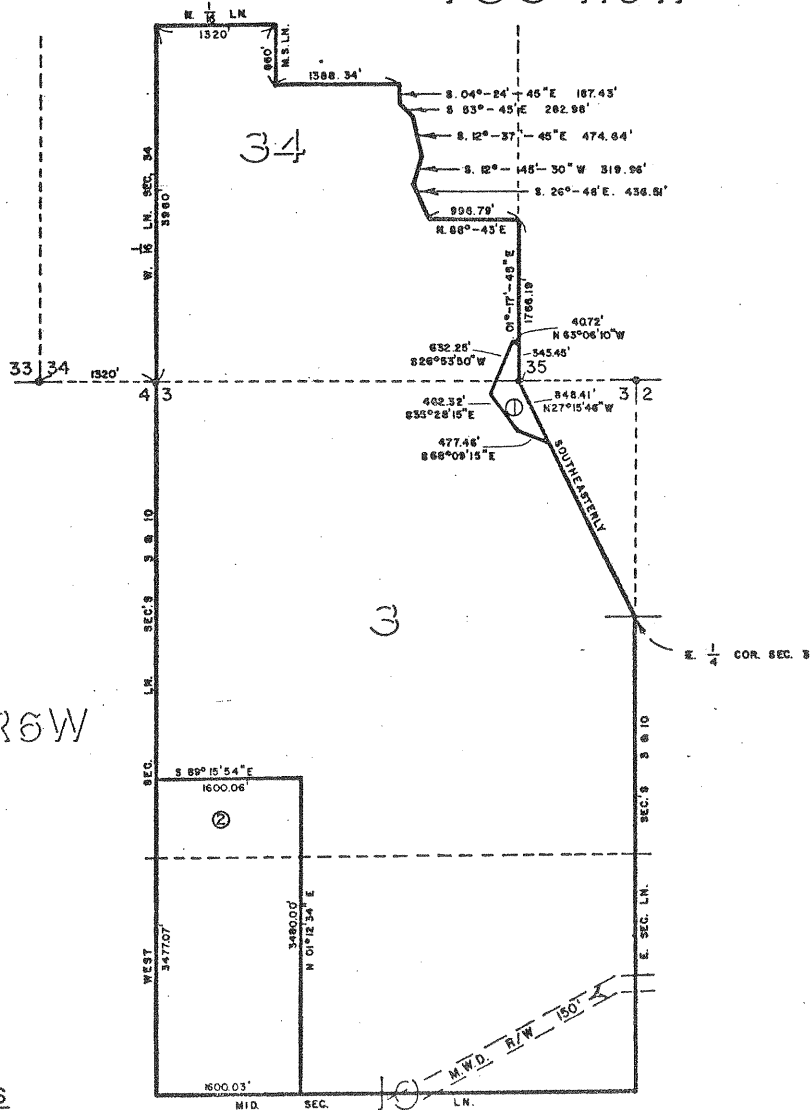
ADOPTED ON FEBRUARY 21, 1984
BY THE BOARD OF SUPERVISORS
OF THE COUNTY OF RIVERSIDE,
STATE OF CALIFORNIA.



MAP NO. 32 EAGLE VALLEY AGRICULTURAL PRESERVE NO. 2

AMENDED BY MAP NO. 573,586

T3S-R6W



T4S-R6W

AMENDMENTS

- NO. 1, (DIMINISHMENT) MAP NO. 573
- NO. 2, (DIMINISHMENT) MAY 21, 1985 MAP NO. 586

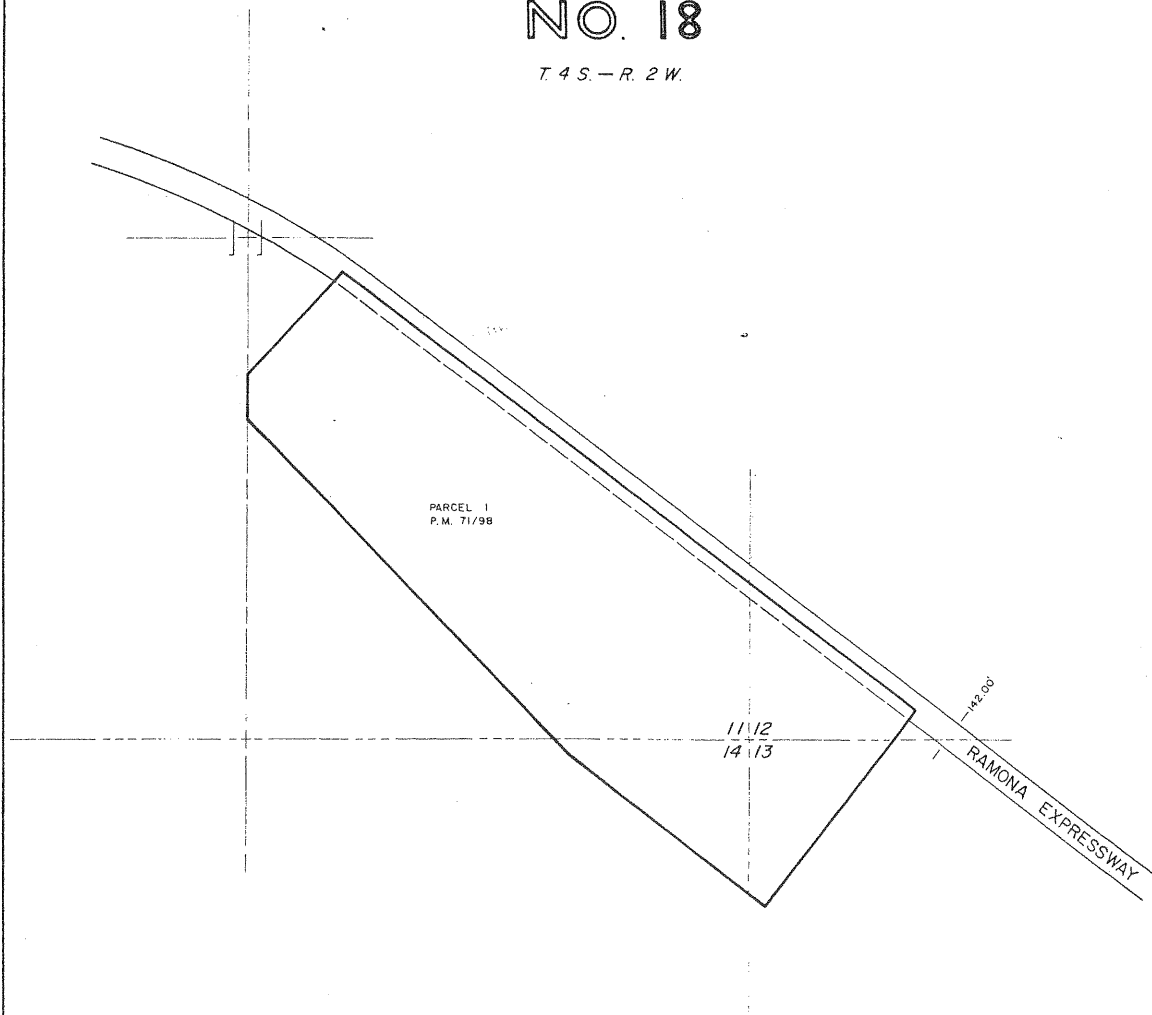
ADOPTED ON SEPTEMBER 29, 1969
 BY THE BOARD OF SUPERVISORS
 OF THE COUNTY OF RIVERSIDE,
 STATE OF CALIFORNIA



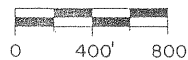
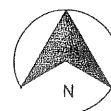
SCALE IN FEET

MAP NO. 587
SAN JACINTO
AGRICULTURAL
PRESERVE
NO. 18

T. 4 S. - R. 2 W.



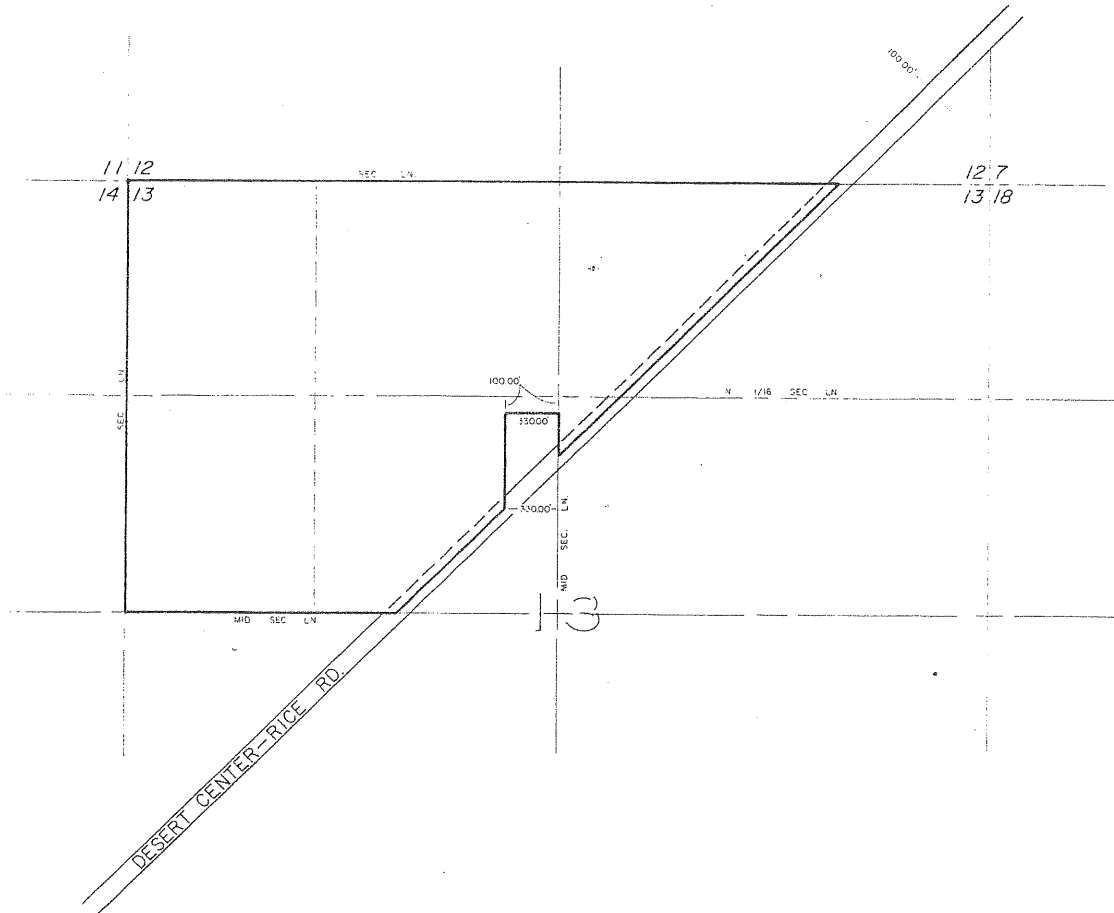
ADOPTED ON FEBRUARY 21, 1984
BY THE BOARD OF SUPERVISORS
OF THE COUNTY OF RIVERSIDE,
STATE OF CALIFORNIA.




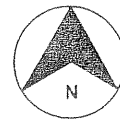
MAP NO. 588 CHUCKWALLA AGRICULTURAL PRESERVE.

NO. 1

T. 5 S. - R. 15 E.



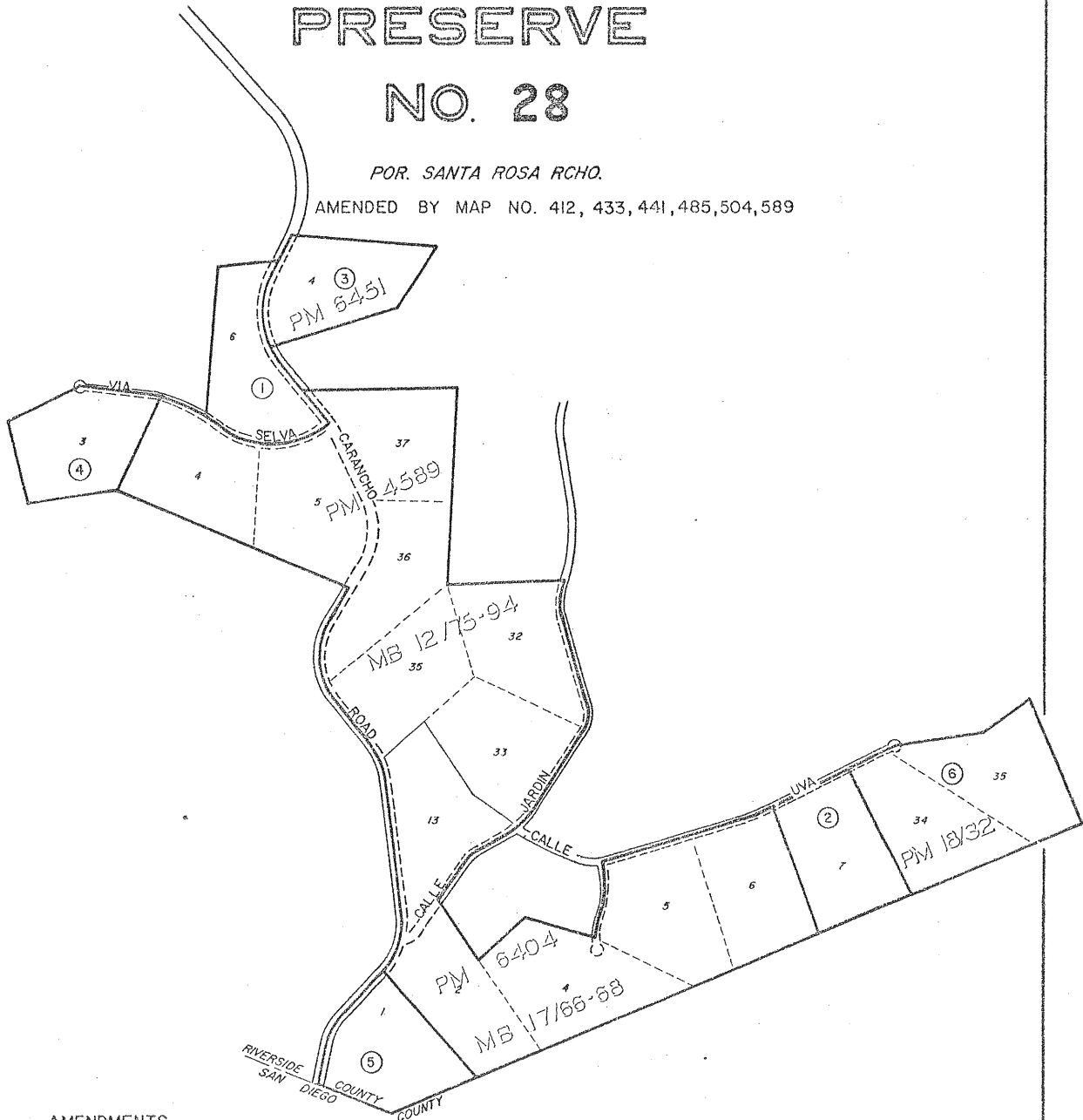
ADOPTED ON FEBRUARY 28, 1984
BY THE BOARD OF SUPERVISORS
OF THE COUNTY OF RIVERSIDE,
STATE OF CALIFORNIA.



MAP NO. 395 RANCHO CALIFORNIA AGRICULTURAL PRESERVE NO. 28

POR. SANTA ROSA RCHO.

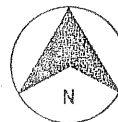
AMENDED BY MAP NO. 412, 433, 441, 485, 504, 589



AMENDMENTS

- NO.1, (ENLARGEMENT), FEB. 15, 1977, MAP NO. 412
- NO.2, (ENLARGEMENT), FEB. 15, 1977, MAP NO. 433
- NO.3, (ENLARGEMENT), JULY 5, 1977, MAP NO. 441
- NO.4, (ENLARGEMENT), JAN. 9, 1979, MAP NO. 485
- NO.5, (ENLARGEMENT), MAY 8, 1979, MAP NO. 504
- NO.6, (ENLARGEMENT), FEB. 26, 1985, MAP NO. 589

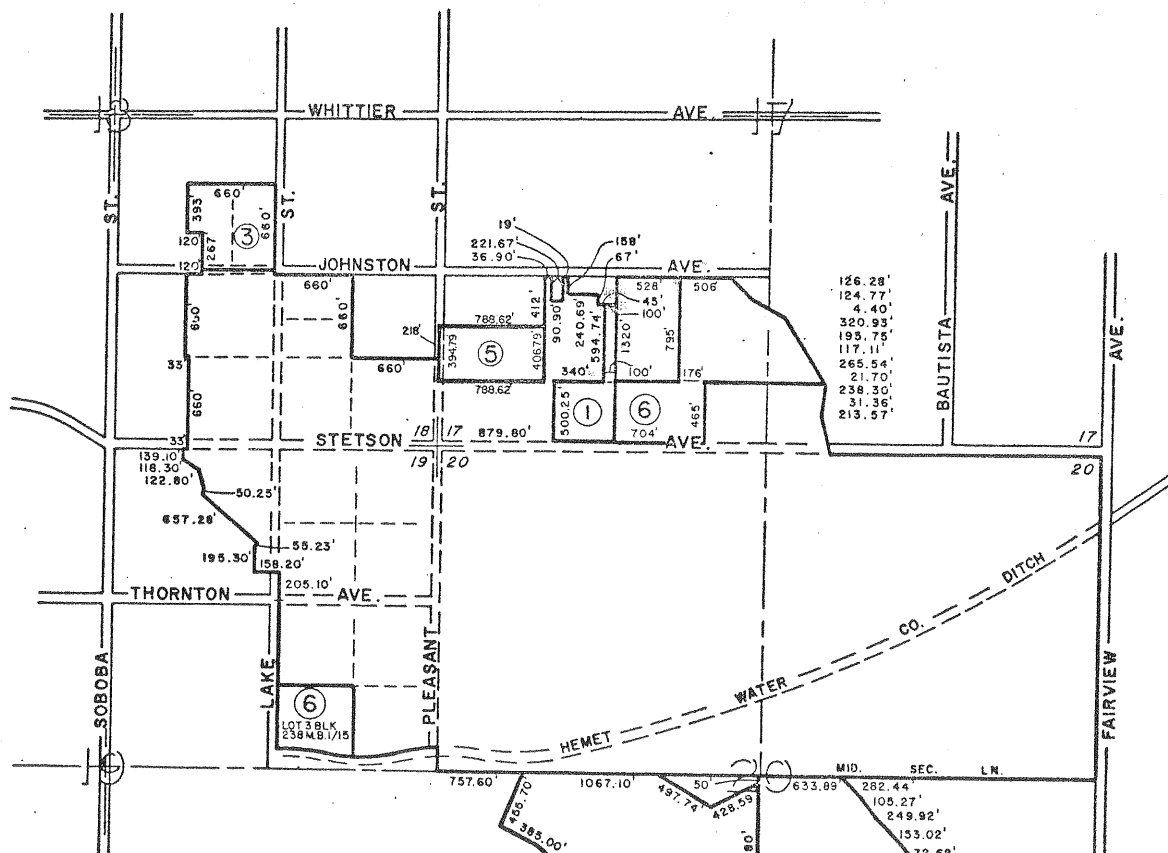
ADOPTED ON JANUARY 18, 1977
BY THE BOARD OF SUPERVISORS
OF THE COUNTY OF RIVERSIDE,
STATE OF CALIFORNIA.



MAP NO. 147 BAUTISTA CANYON AGRICULTURAL PRESERVE NO. 2

T. 5 S., - R. 1 E.

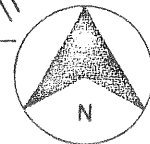
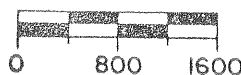
AMENDED BY MAP NO. 257, 276, 453, 467, 472, 590



AMENDMENTS

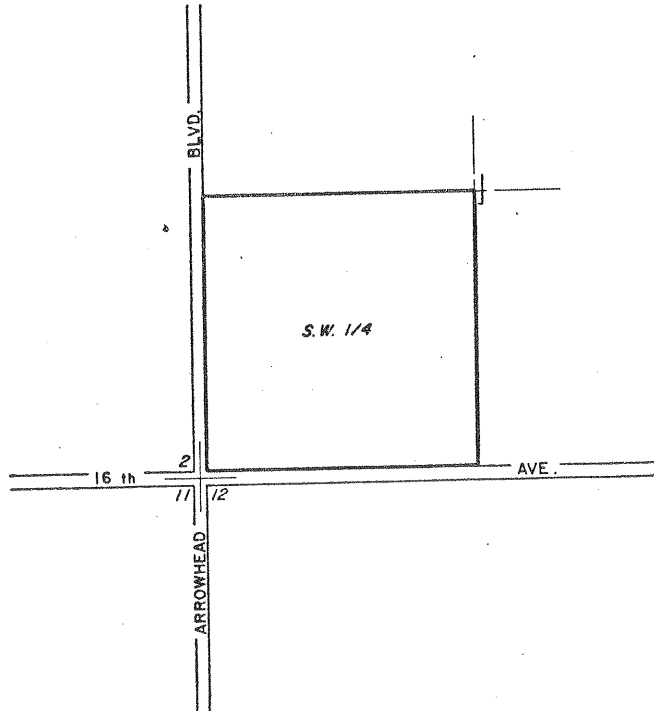
- NO. 1, (ENLARGEMENT), SEPT. 25, 1973, MAP NO. 257
 - NO. 2, (ENLARGEMENT), DEC. 11, 1973, MAP NO. 276
 - NO. 3, (DIMINISHMENT), AUTHORIZED ON FEB. 28, 1978
 - NO. 4, (ENLARGEMENT), FEB. 14, 1978, MAP NO. 467
 - NO. 5, (DIMINISHMENT), AUTHORIZED ON MAY 9, 1978
 - NO. 6, (DIMINISHMENT), MAY 7, 1985 MAP NO. 590
- (EFFECTIVE ON FEB. 28, 1984) MAP NO. 453
(EFFECTIVE ON MAY 9, 1978) MAP NO. 472

ADOPTED ON JANUARY 18, 1972
BY THE BOARD OF SUPERVISORS
OF THE COUNTY OF RIVERSIDE,
STATE OF CALIFORNIA.



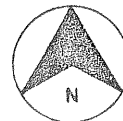
MAP NO. 281 BLYTHE AGRICULTURAL PRESERVE NO. 1

T. 7S - R. 22E
AMENDED BY MAP NO. 591



AMENDMENTS
NO: 1, (DISESTABLISHMENT), MAY 7, 1985 MAP NO. 591

ADOPTED ON FEBRUARY 19, 1974
BY THE BOARD OF SUPERVISORS
OF THE COUNTY OF RIVERSIDE,
STATE OF CALIFORNIA.



MAP NO. 106

COACHELLA VALLEY

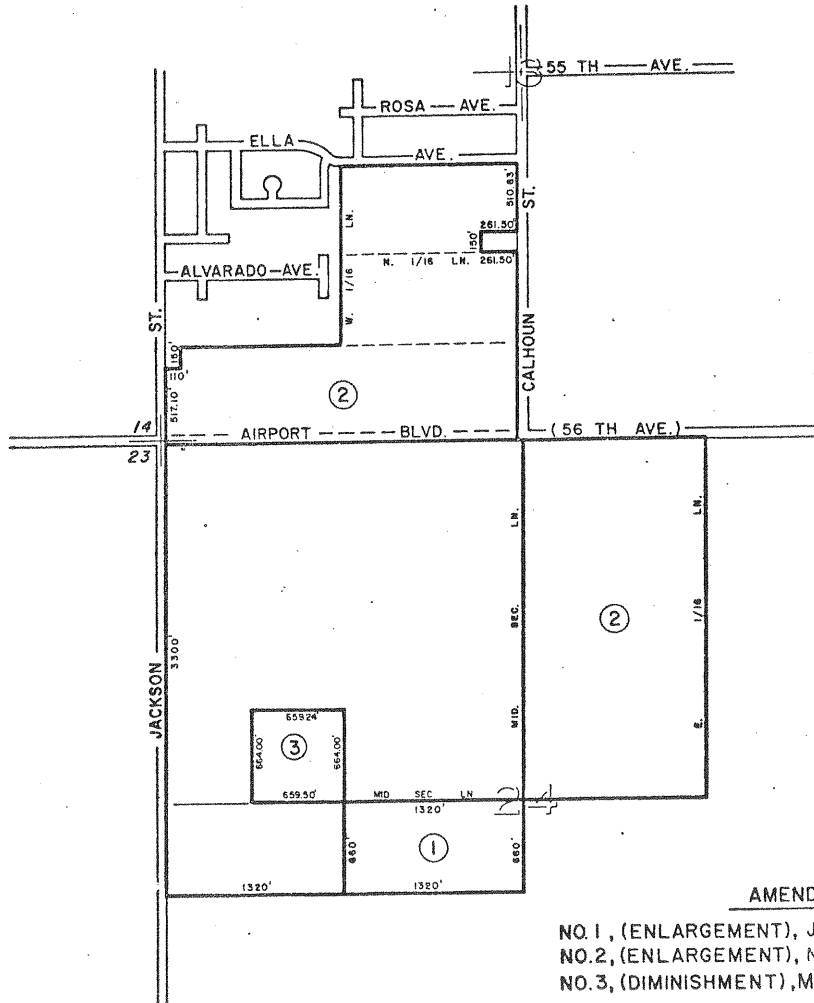
AGRICULTURAL

PRESERVE

NO. 6

AMENDED BY MAP NO. 157, 264, 592

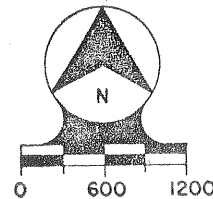
T. 6S, - R. 7E.



AMENDMENTS

- NO. 1, (ENLARGEMENT), JAN. 11, 72, MAP NO. 157
- NO. 2, (ENLARGEMENT), NOV. 20, 73, MAP NO. 264
- NO. 3, (DIMINISHMENT), MAY 7, 1985 MAP NO. 592

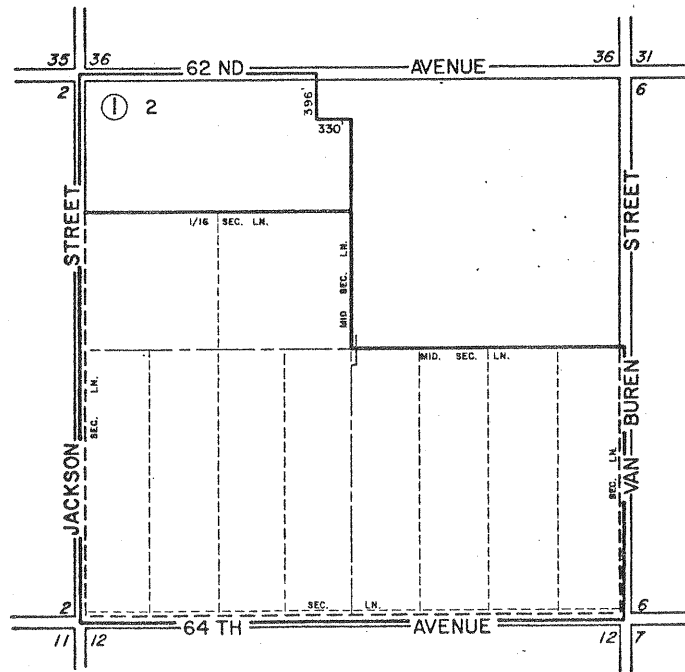
ADOPTED ON JULY 6, 1970
 BY THE BOARD OF SUPERVISORS
 OF THE COUNTY OF RIVERSIDE,
 STATE OF CALIFORNIA.



MAP NO. 444 COACHELLA VALLEY AGRICULTURAL PRESERVE NO. 82

T. 7 S — R. 7 E

AMENDED BY MAP NO. 518, 593



AMENDMENTS

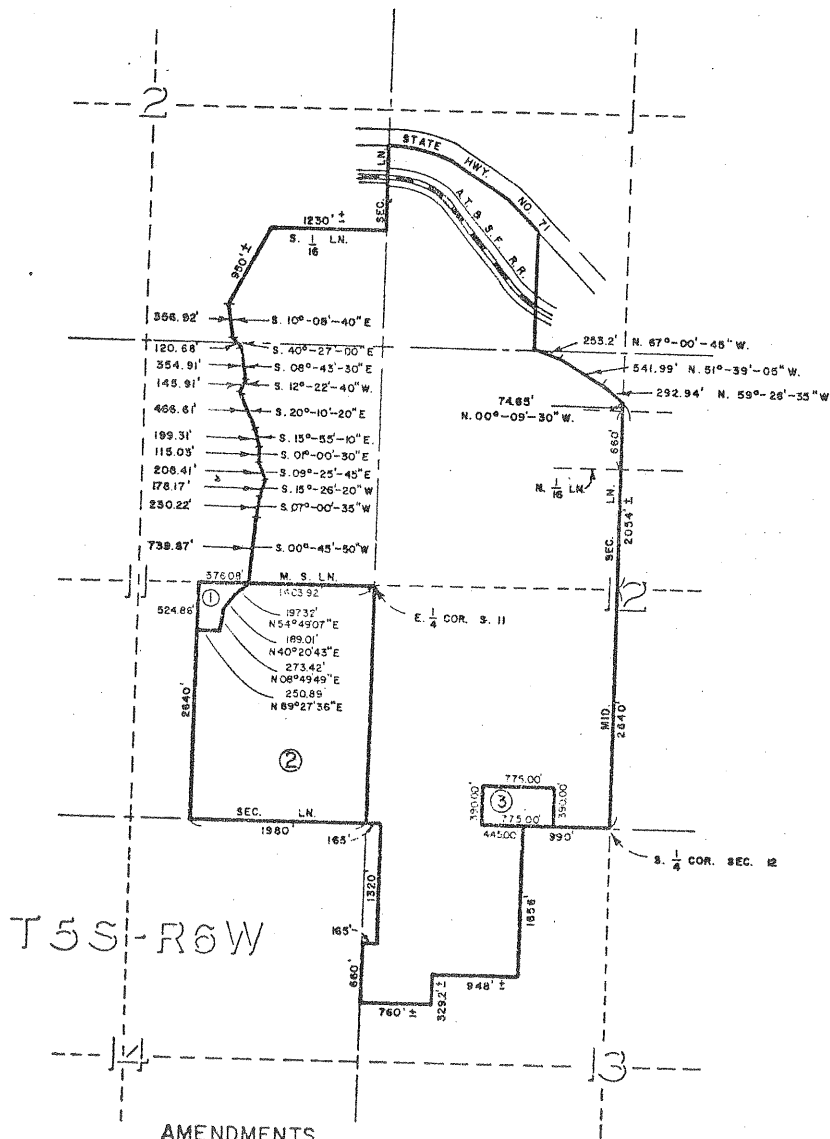
- NO. 1, (ENLARGEMENT), JAN. 19, 1982, MAP NO. 518
- NO. 2, (DIMINISHMENT), MAY 7, 1985 MAP NO. 593

ADOPTED ON AUGUST 2, 1977
 BY THE BOARD OF SUPERVISORS
 OF THE COUNTY OF RIVERSIDE,
 STATE OF CALIFORNIA.



MAP NO. 34 GLEN IVY AGRICULTURAL PRESERVE NO. 1

AMENDED BY MAP NO. 527, 542, 594

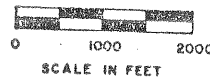


T5S-R6W

AMENDMENTS

- NO. 1, (DIMINISHMENT), SEPT. 9, 1980 MAP NO. 527
- NO. 2, (DIMINISHMENT), DEC. 15, 1981 MAP NO. 542.
- NO. 3, (DIMINISHMENT), MAY 7, 1985 MAP NO. 594.

ADOPTED ON SEPTEMBER 29, 1969
 BY THE BOARD OF SUPERVISORS
 OF THE COUNTY OF RIVERSIDE,
 STATE OF CALIFORNIA



MIRA LOMA AGRICULTURAL PRESERVE

NO. 2

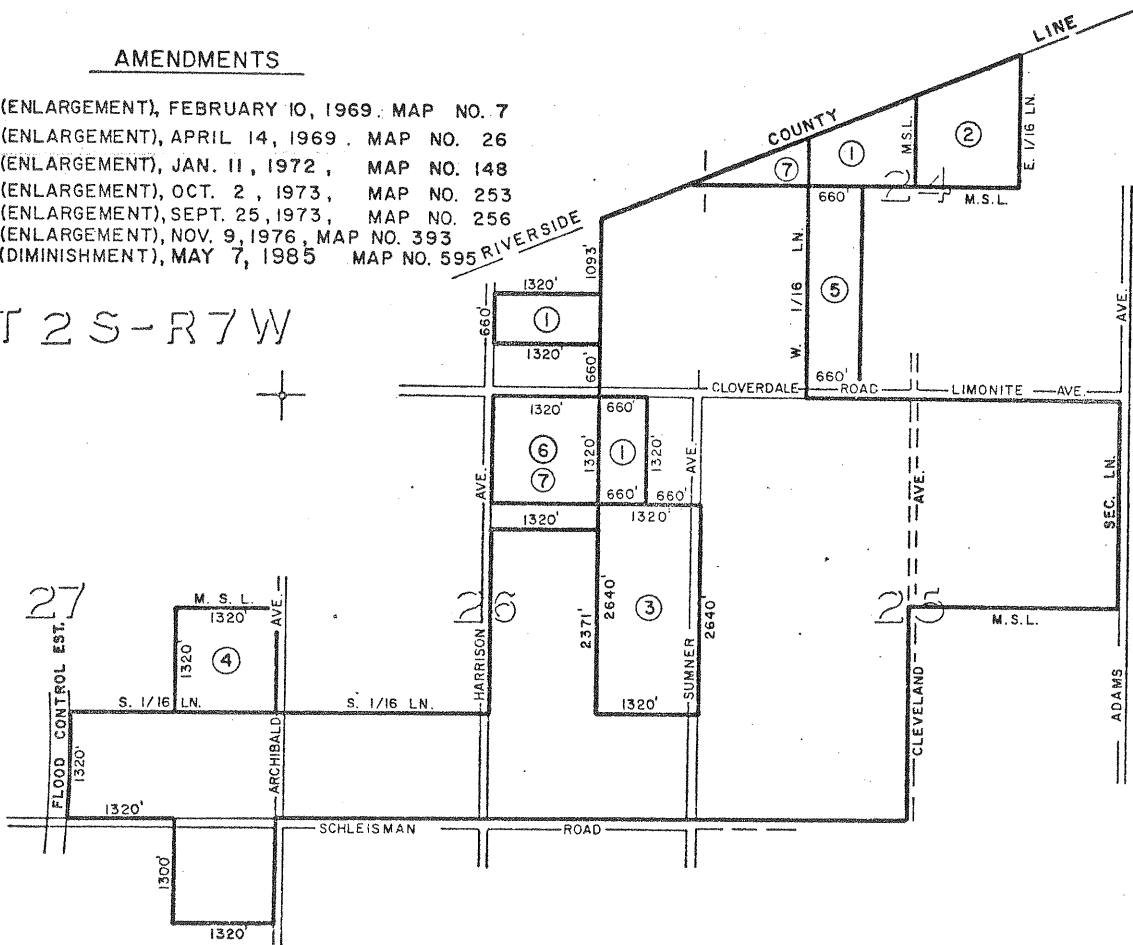
MAP NO. 3

AMENDED BY MAPS 7, 26, 148, 253, 256, 393, 595

AMENDMENTS

- NO. 1, (ENLARGEMENT), FEBRUARY 10, 1969, MAP NO. 7
- NO. 2, (ENLARGEMENT), APRIL 14, 1969, MAP NO. 26
- NO. 3, (ENLARGEMENT), JAN. 11, 1972, MAP NO. 148
- NO. 4, (ENLARGEMENT), OCT. 2, 1973, MAP NO. 253
- NO. 5, (ENLARGEMENT), SEPT. 25, 1973, MAP NO. 256
- NO. 6, (ENLARGEMENT), NOV. 9, 1976, MAP NO. 393
- NO. 7, (DIMINISHMENT), MAY 7, 1985, MAP NO. 595

T 2 S - R 7 W



34

ADOPTED ON FEBRUARY 5, 1968
 BY THE BOARD OF SUPERVISORS
 OF THE COUNTY OF RIVERSIDE,
 STATE OF CALIFORNIA



SCALE IN FEET

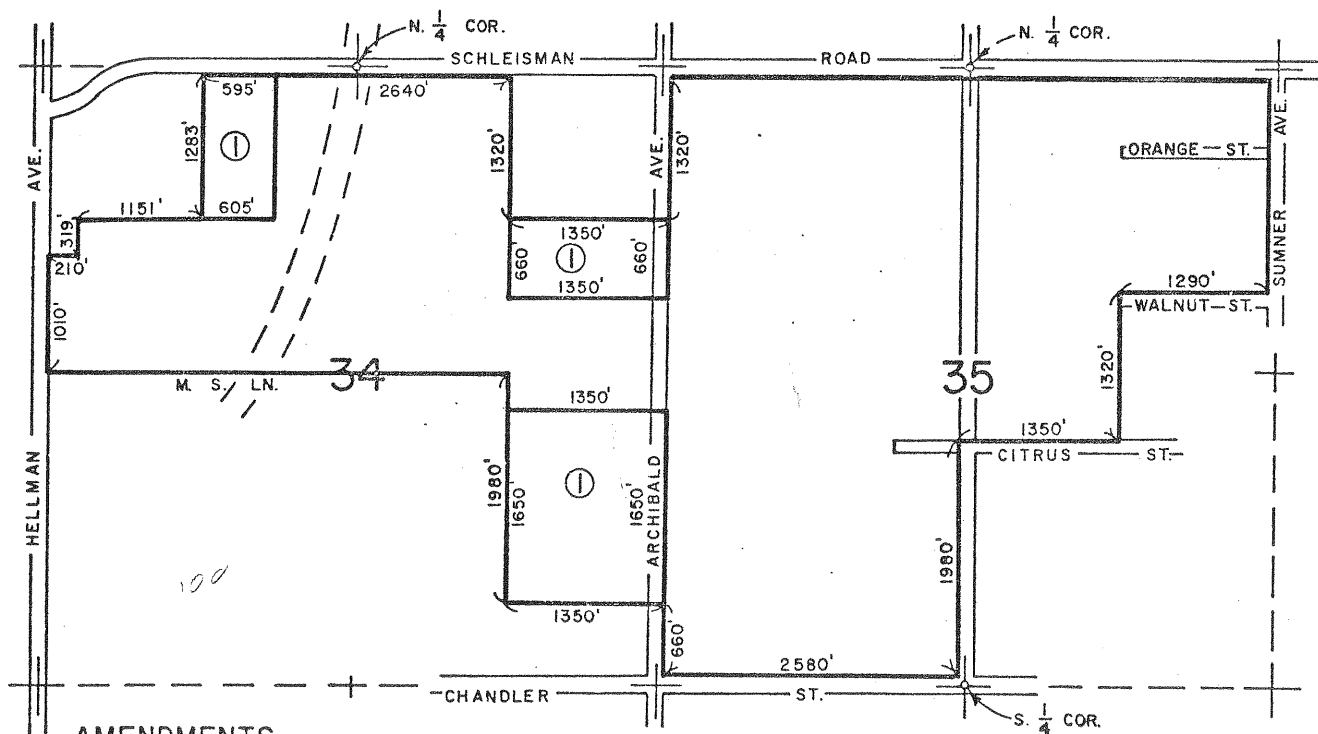
MIRA LOMA AGRICULTURAL PRESERVE

NO. 4

MAP NO. 5

T 2 S - R 7 W

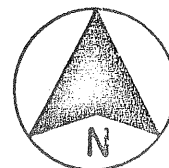
AMENDED BY MAP NO. 596



AMENDMENTS

NO. 1, (DIMINISHMENT), MAY 7, 1985 MAP NO. 596

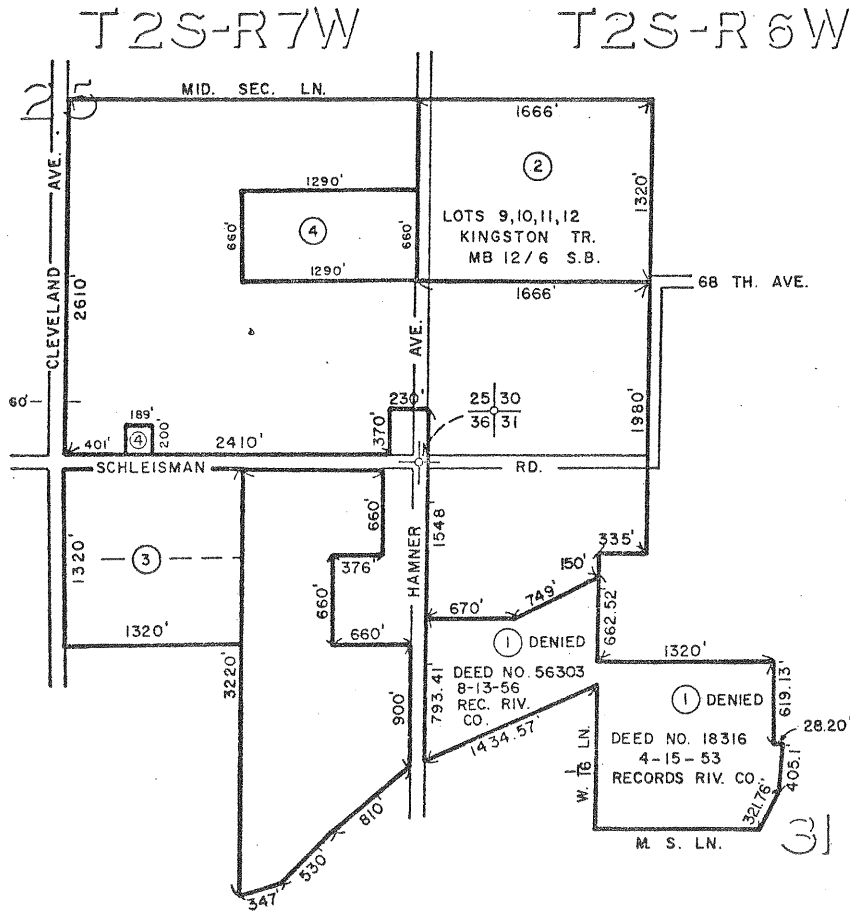
ADOPTED ON FEBRUARY 10, 1969
BY THE BOARD OF SUPERVISORS
OF THE COUNTY OF RIVERSIDE,
STATE OF CALIFORNIA



SCALE IN FEET

MAP NO 6 MIRA LOMA AGRICULTURAL PRESERVE NO 5

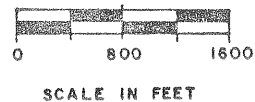
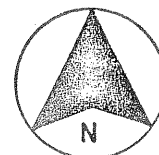
AMENDED BY MAP NO. 35, 62, 184
597



ADOPTED ON FEBRUARY 10, 1969
BY THE BOARD OF SUPERVISORS
OF THE COUNTY OF RIVERSIDE,
STATE OF CALIFORNIA

AMENDMENTS

- NO. 1, (ENLARGEMENT), DENIED, MAP NO. 35
- NO. 2, (ENLARGEMENT), FEB. 24, 1970, MAP NO. 62
- NO. 3, (ENLARGEMENT), JAN. 25, 1972, MAP NO. 184
- NO. 4, (DIMINISHMENT), MAY 7, 1985 MAP NO. 597

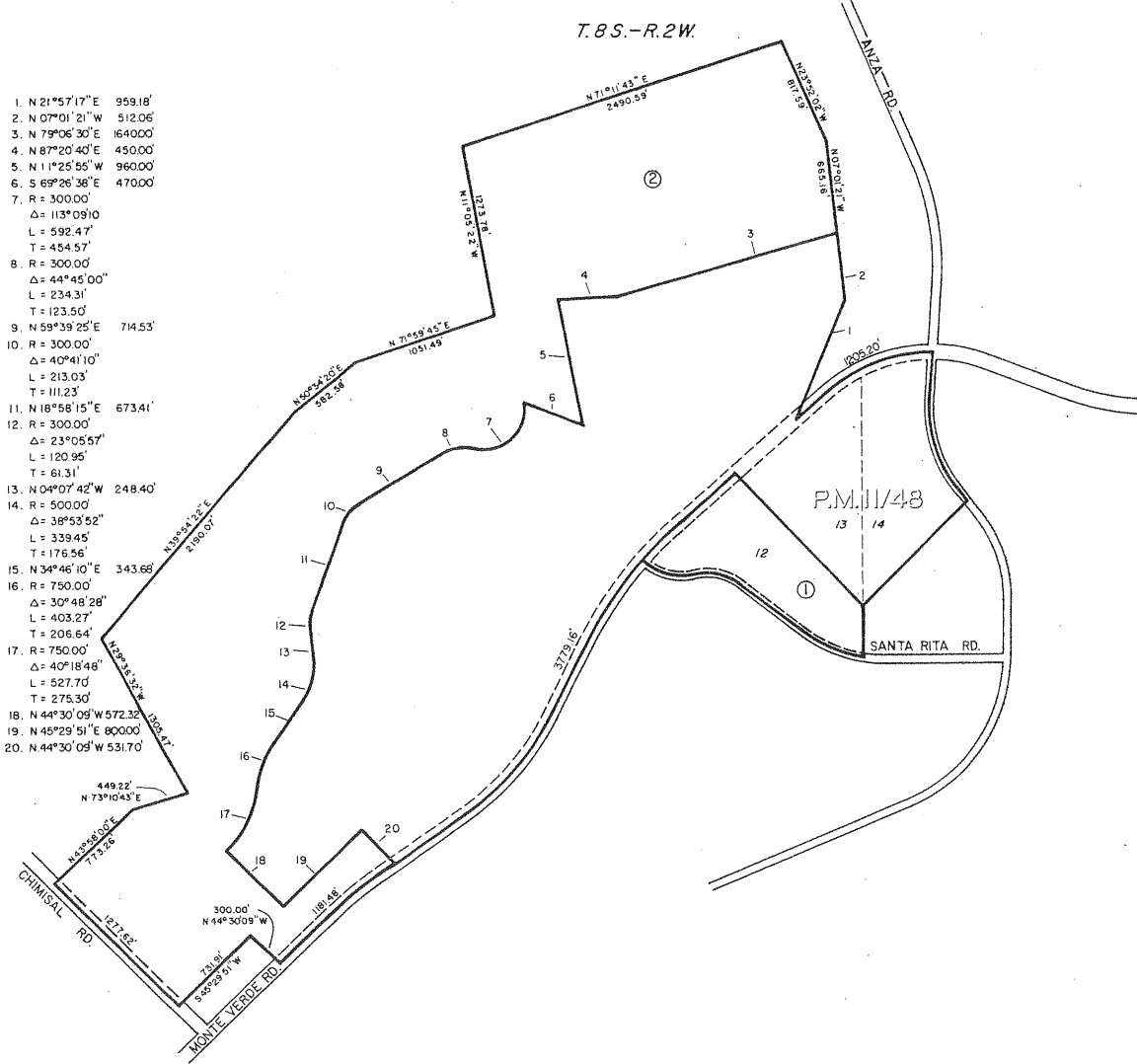


MAP NO. 475 RANCHO CALIFORNIA AGRICULTURAL PRESERVE NO. 32

AMENDED BY MAP NO. 505,584

T.8S.-R.2W.

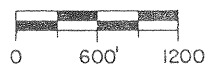
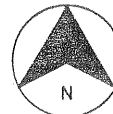
- 1. N 21°57'17" E 959.18'
- 2. N 07°01'21" W 512.06'
- 3. N 79°06'30" E 1640.00'
- 4. N 87°20'40" E 450.00'
- 5. N 11°25'55" W 960.00'
- 6. S 69°26'38" E 470.00'
- 7. R = 300.00'
Δ = 113°09'10"
L = 592.47'
T = 454.57'
- 8. R = 300.00'
Δ = 44°45'00"
L = 234.31'
T = 123.50'
- 9. N 59°39'25" E 714.53'
- 10. R = 300.00'
Δ = 40°41'10"
L = 213.03'
T = 111.23'
- 11. N 18°58'15" E 673.41'
- 12. R = 300.00'
Δ = 23°05'57"
L = 120.95'
T = 61.31'
- 13. N 04°07'42" W 248.40'
- 14. R = 500.00'
Δ = 38°53'52"
L = 339.45'
T = 176.56'
- 15. N 34°46'10" E 343.66'
- 16. R = 750.00'
Δ = 30°48'28"
L = 403.27'
T = 206.64'
- 17. R = 750.00'
Δ = 40°18'48"
L = 527.70'
T = 275.30'
- 18. N 44°30'09" W 572.30'
- 19. N 45°29'51" E 800.00'
- 20. N 44°30'09" W 531.70'



AMENDMENTS

- NO. 1, (ENLARGEMENT) WITHDRAWN, MAP NO. 505
- NO. 2, (ENLARGEMENT) FEBRUARY 21, 1984, MAP NO. 584

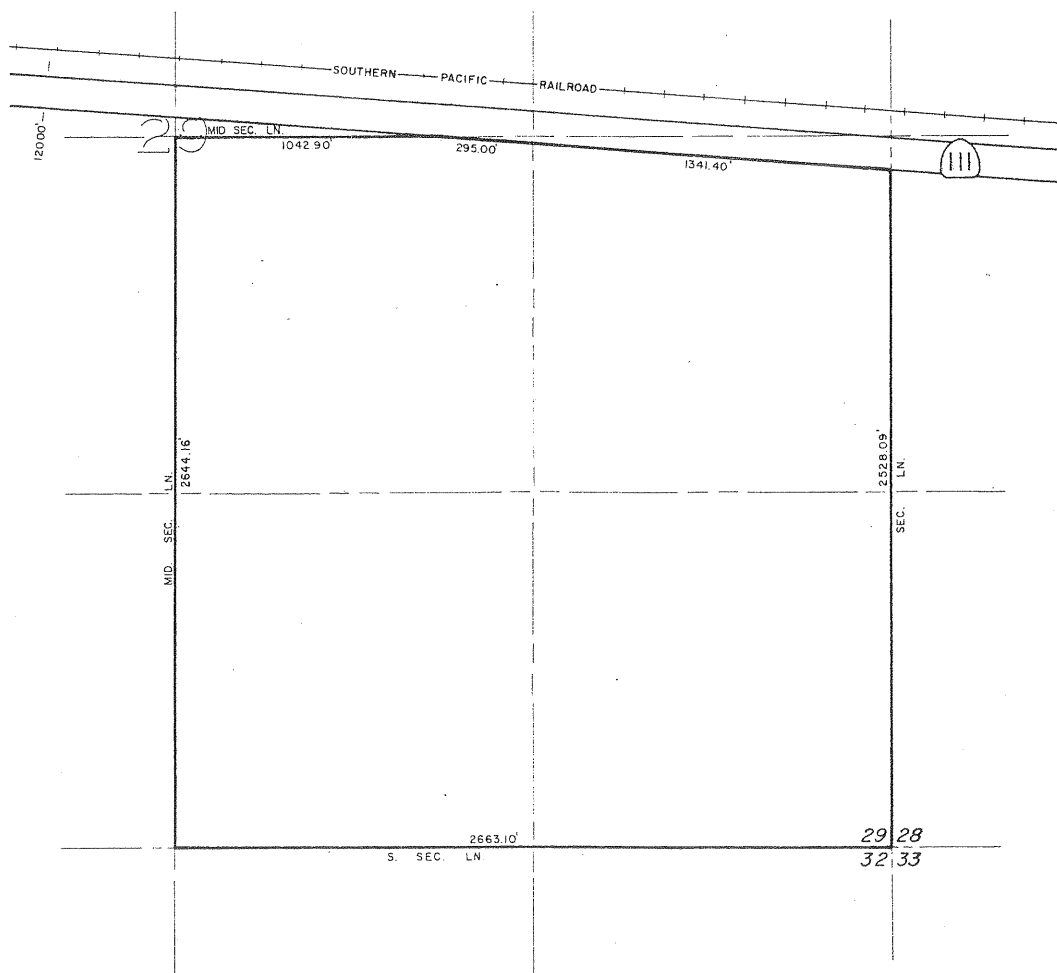
ADOPTED ON FEBRUARY 28, 1978
BY THE BOARD OF SUPERVISORS
OF THE COUNTY OF RIVERSIDE,
STATE OF CALIFORNIA.



MAP NO. 585 COACHELLA VALLEY AGRICULTURAL PRESERVE

NO. 91

T. 7 S. - R. 10 E.



ADOPTED ON FEBRUARY 21, 1984
BY THE BOARD OF SUPERVISORS
OF THE COUNTY OF RIVERSIDE,
STATE OF CALIFORNIA.



MAP NO. 32

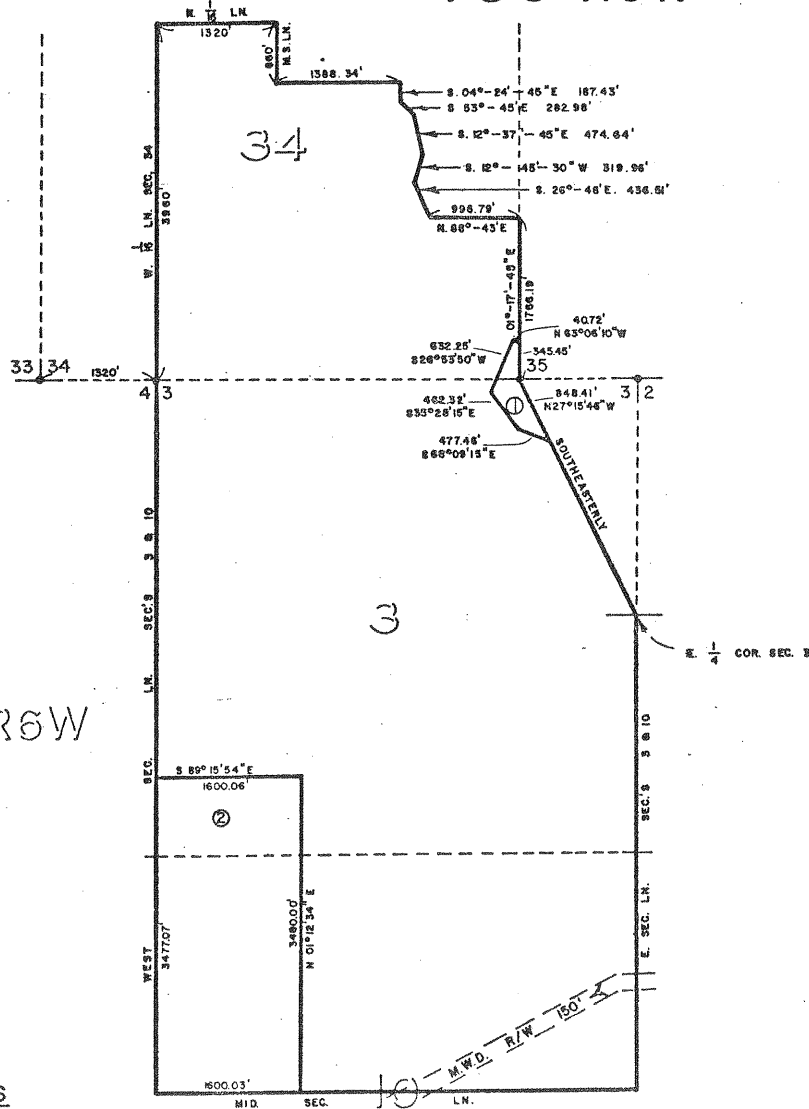
EAGLE VALLEY

AGRICULTURAL PRESERVE

NO. 2

AMENDED BY MAP NO. 573,586

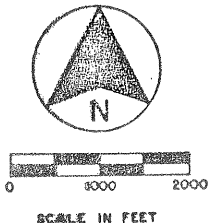
T3S-R6W



AMENDMENTS

- NO. 1, (DIMINISHMENT) MAP NO. 573
- NO. 2, (DIMINISHMENT) MAY 21, 1985 MAP NO. 586

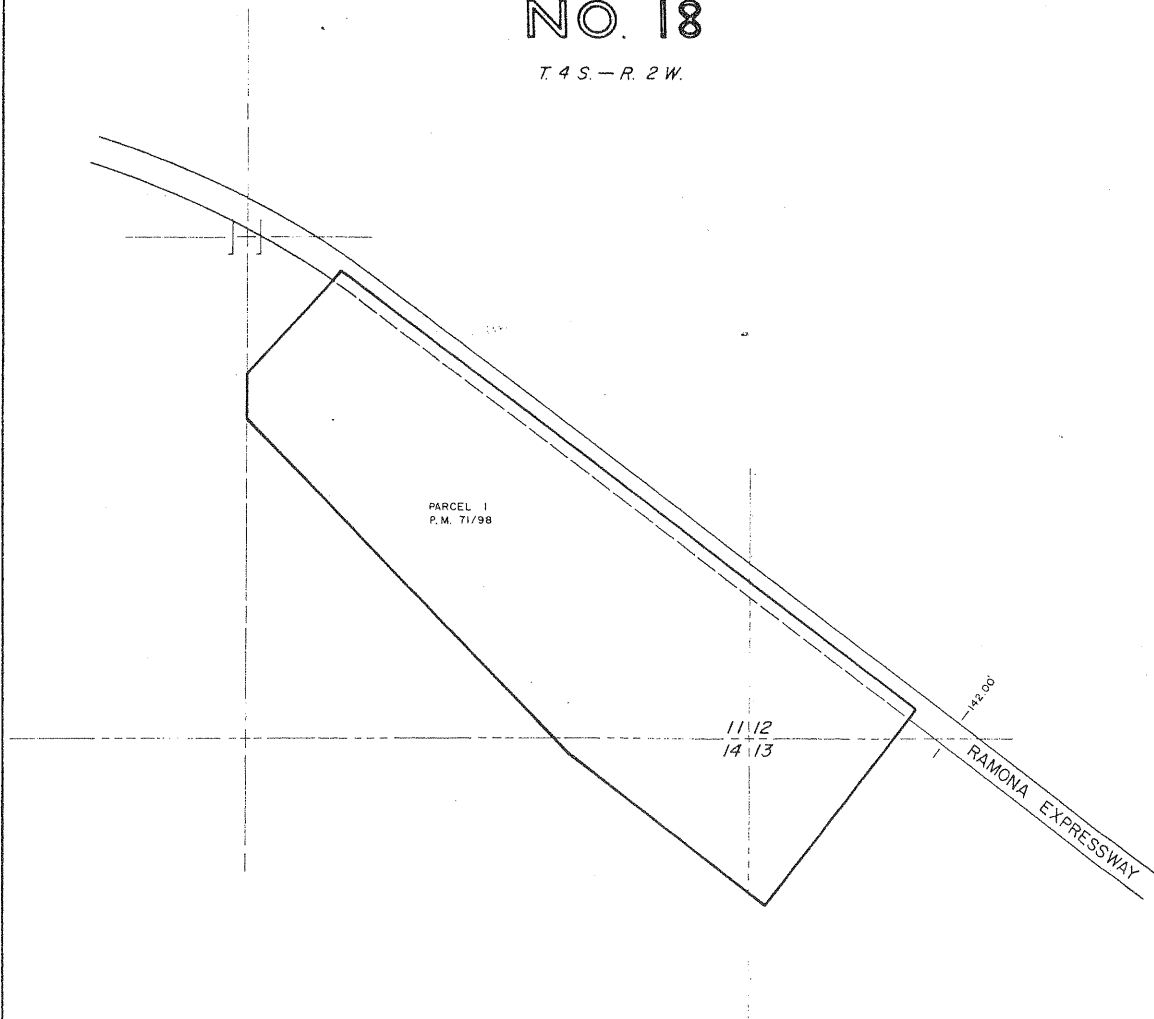
ADOPTED ON SEPTEMBER 29, 1969
 BY THE BOARD OF SUPERVISORS
 OF THE COUNTY OF RIVERSIDE,
 STATE OF CALIFORNIA



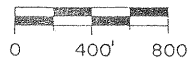
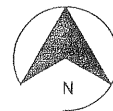
MAP NO. 587
SAN JACINTO
AGRICULTURAL
PRESERVE

NO. 18

T. 4 S. - R. 2 W.



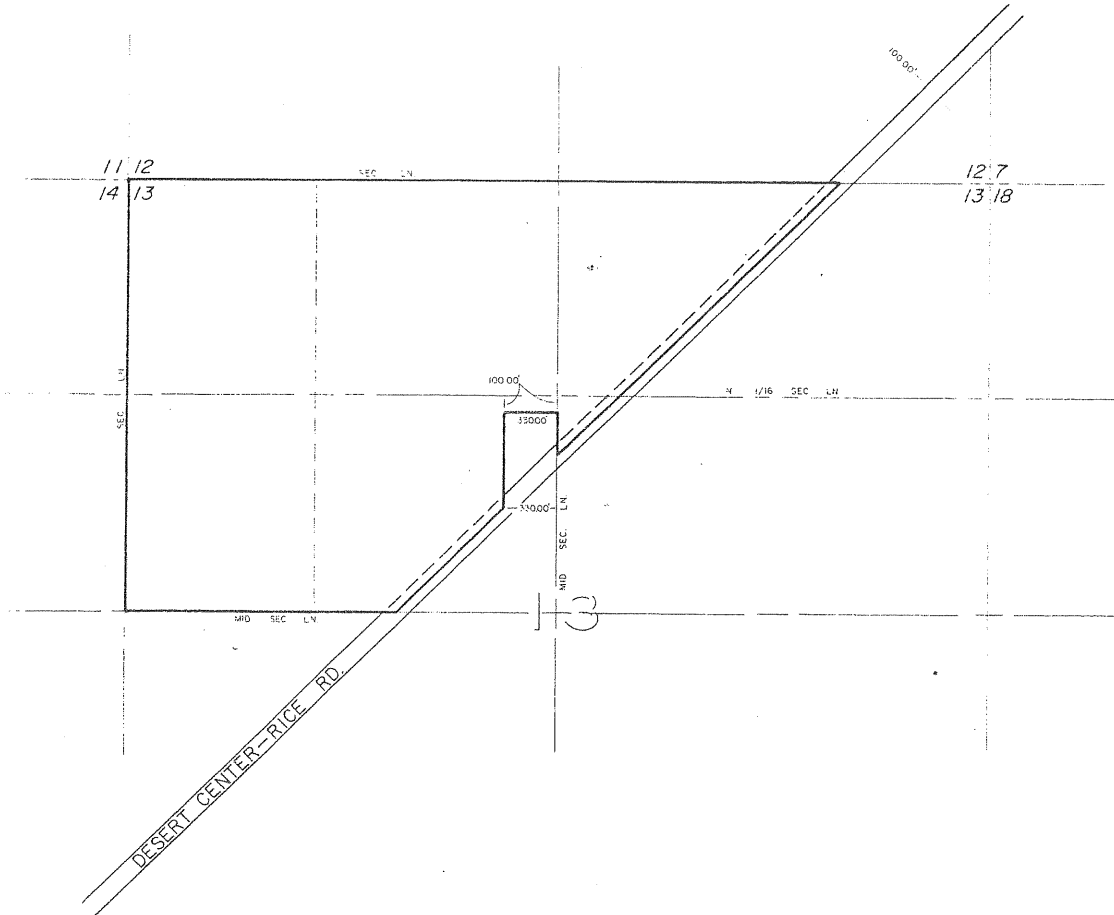
ADOPTED ON FEBRUARY 21, 1984
BY THE BOARD OF SUPERVISORS
OF THE COUNTY OF RIVERSIDE,
STATE OF CALIFORNIA.



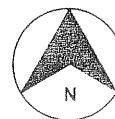
MAP NO. 588 CHUCKWALLA AGRICULTURAL PRESERVE.

NO. 1

T. 5 S. - R. 15 E.



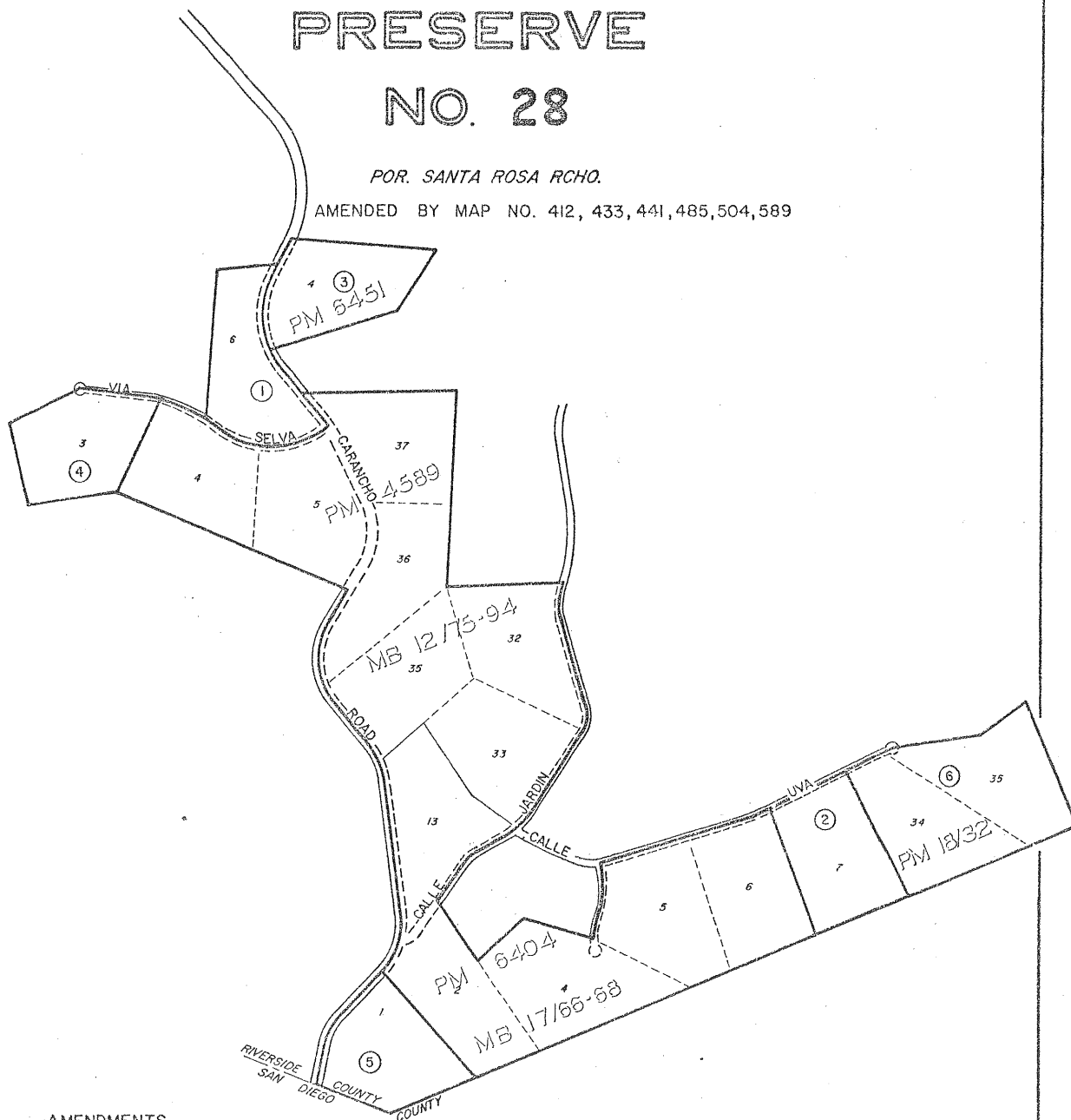
ADOPTED ON FEBRUARY 28, 1984
 BY THE BOARD OF SUPERVISORS
 OF THE COUNTY OF RIVERSIDE,
 STATE OF CALIFORNIA.



MAP NO. 395 RANCHO CALIFORNIA AGRICULTURAL PRESERVE NO. 28

POR. SANTA ROSA RCHO.

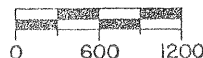
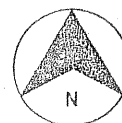
AMENDED BY MAP NO. 412, 433, 441, 485, 504, 589



AMENDMENTS

- NO.1, (ENLARGEMENT), FEB. 15, 1977, MAP NO. 412
- NO.2, (ENLARGEMENT), FEB. 15, 1977, MAP NO. 433
- NO.3, (ENLARGEMENT), JULY 5, 1977, MAP NO. 441
- NO.4, (ENLARGEMENT), JAN. 9, 1979, MAP NO. 485
- NO.5, (ENLARGEMENT), MAY 8, 1979, MAP NO. 504
- NO.6, (ENLARGEMENT), FEB. 26, 1985, MAP NO. 589

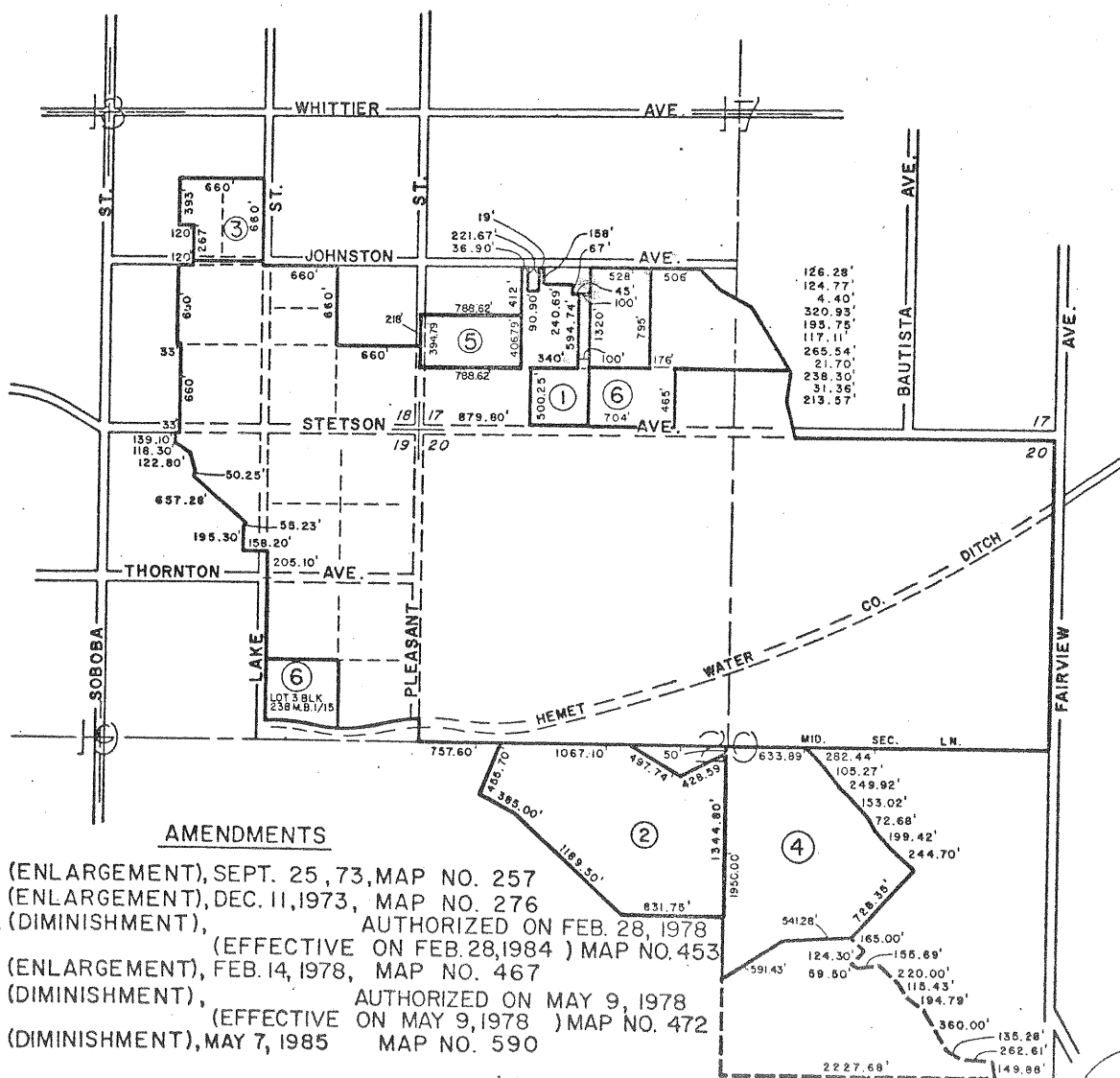
ADOPTED ON JANUARY 18, 1977
BY THE BOARD OF SUPERVISORS
OF THE COUNTY OF RIVERSIDE,
STATE OF CALIFORNIA.



MAP NO. 147 BAUTISTA CANYON AGRICULTURAL PRESERVE NO. 2

T. 5 S., - R. 1 E.

AMENDED BY MAP NO. 257, 276, 453, 467, 472, 590



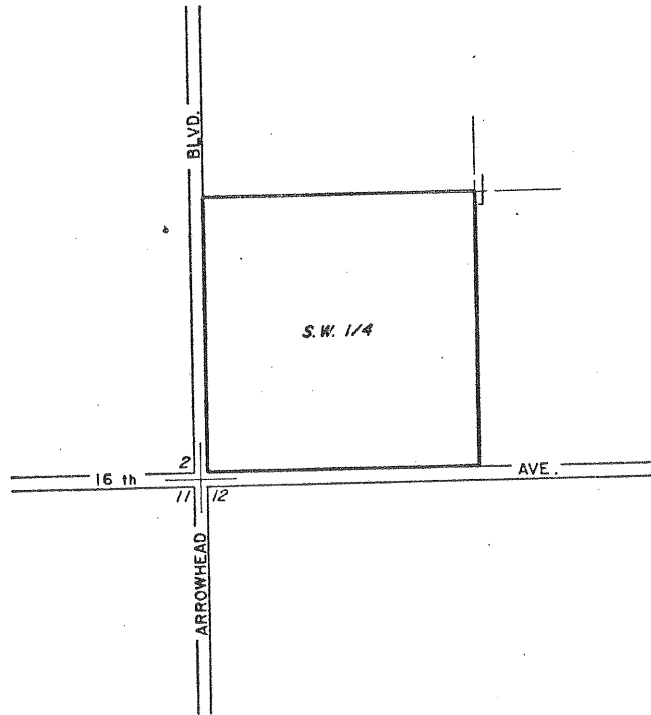
AMENDMENTS

- NO. 1, (ENLARGEMENT), SEPT. 25, 73, MAP NO. 257
- NO. 2, (ENLARGEMENT), DEC. 11, 1973, MAP NO. 276
- NO. 3, (DIMINISHMENT), AUTHORIZED ON FEB. 28, 1978
- NO. (EFFECTIVE ON FEB. 28, 1984) MAP NO. 453
- NO. 4, (ENLARGEMENT), FEB. 14, 1978, MAP NO. 467
- NO. 5, (DIMINISHMENT), AUTHORIZED ON MAY 9, 1978
- NO. (EFFECTIVE ON MAY 9, 1978) MAP NO. 472
- NO. 6, (DIMINISHMENT), MAY 7, 1985 MAP NO. 590

ADOPTED ON JANUARY 18, 1972
 BY THE BOARD OF SUPERVISORS
 OF THE COUNTY OF RIVERSIDE,
 STATE OF CALIFORNIA.

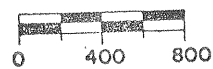
MAP NO. 281 BLYTHE AGRICULTURAL PRESERVE NO. 1

T. 7S - R. 22E
AMENDED BY MAP NO. 591



AMENDMENTS
NO:1, (DISESTABLISHMENT), MAY 7, 1985 MAP NO. 591

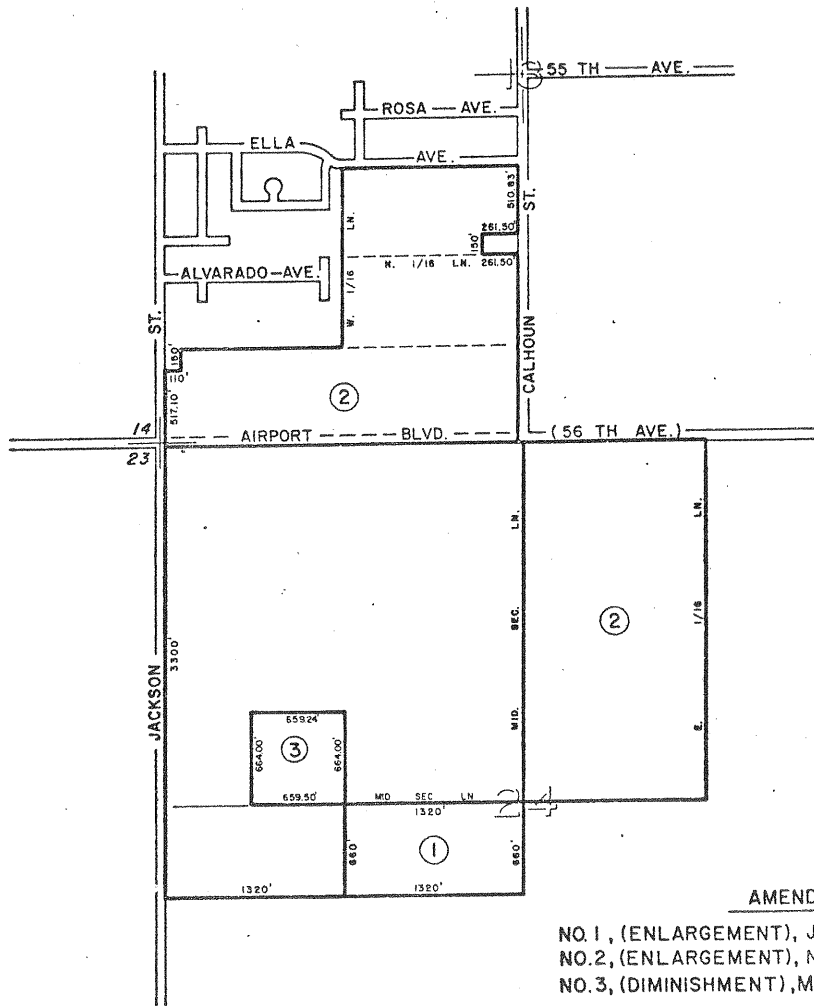
ADOPTED ON FEBRUARY 19, 1974
BY THE BOARD OF SUPERVISORS
OF THE COUNTY OF RIVERSIDE,
STATE OF CALIFORNIA.



MAP NO. 106 COACHELLA VALLEY AGRICULTURAL PRESERVE NO. 6

AMENDED BY MAP NO. 157, 264, 592

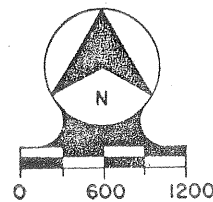
T. 6S, - R. 7E.



AMENDMENTS

- NO. 1, (ENLARGEMENT), JAN. 11, 72, MAP NO. 157
- NO. 2, (ENLARGEMENT), NOV. 20, 73, MAP NO. 264
- NO. 3, (DIMINISHMENT), MAY 7, 1985, MAP NO. 592

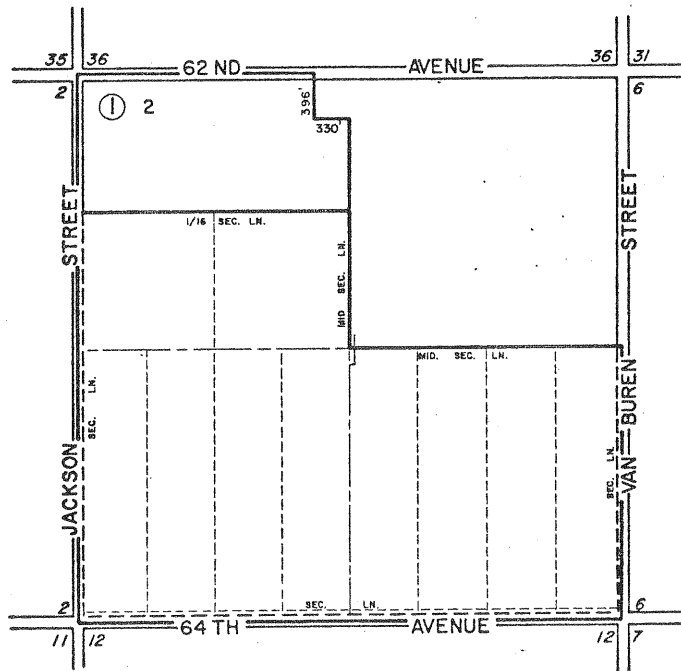
ADOPTED ON JULY 6, 1970
BY THE BOARD OF SUPERVISORS
OF THE COUNTY OF RIVERSIDE,
STATE OF CALIFORNIA.



MAP NO. 444 COACHELLA VALLEY AGRICULTURAL PRESERVE NO. 82

T. 7 S — R. 7 E

AMENDED BY MAP NO. 518, 593



AMENDMENTS

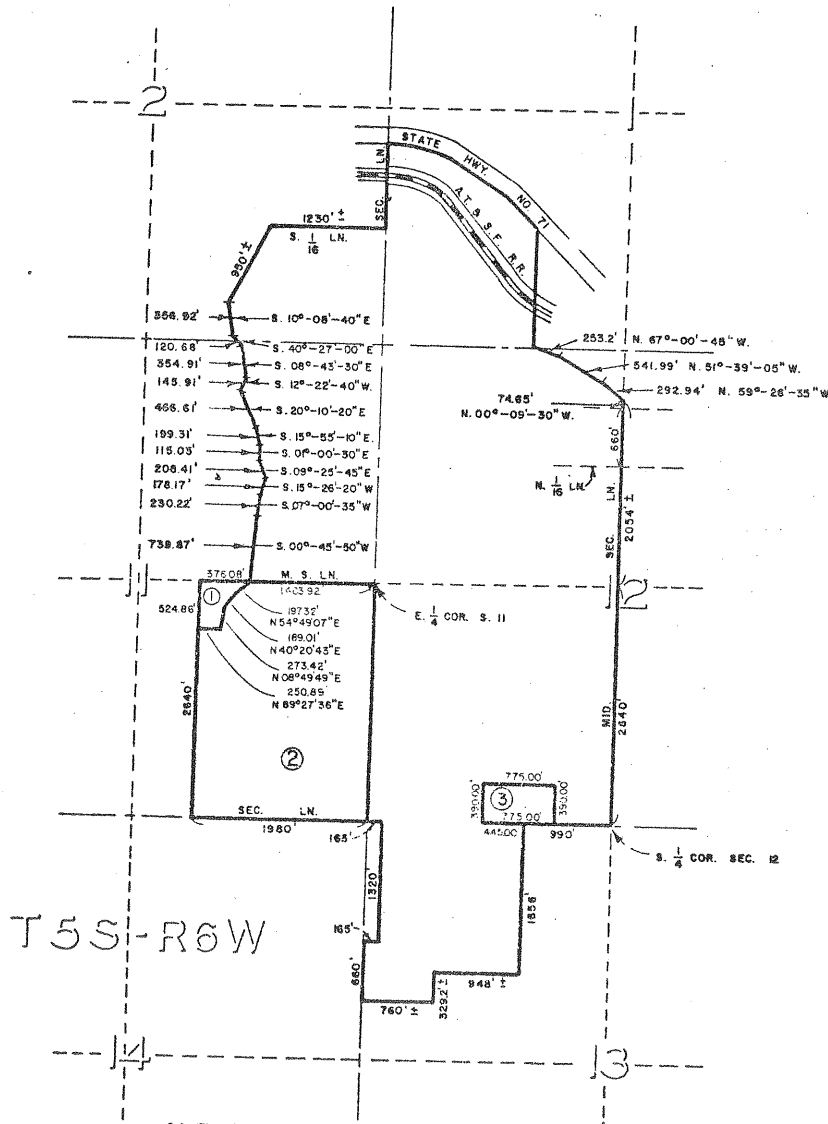
- NO. 1, (ENLARGEMENT), JAN. 19, 1982, MAP NO. 518
- NO. 2, (DIMINISHMENT), MAY 7, 1985 MAP NO. 593

ADOPTED ON AUGUST 2, 1977
 BY THE BOARD OF SUPERVISORS
 OF THE COUNTY OF RIVERSIDE,
 STATE OF CALIFORNIA.



MAP NO. 34 GLEN IVY AGRICULTURAL PRESERVE NO. 1


AMENDED BY MAP NO. 527, 542, 594



AMENDMENTS

- NO. 1, (DIMINISHMENT), SEPT. 9, 1980 MAP NO. 527
- NO. 2, (DIMINISHMENT), DEC. 15, 1981 MAP NO. 542.
- NO. 3, (DIMINISHMENT), MAY 7, 1985 MAP NO. 594.

ADOPTED ON SEPTEMBER 29, 1969
 BY THE BOARD OF SUPERVISORS
 OF THE COUNTY OF RIVERSIDE,
 STATE OF CALIFORNIA



MIRA LOMA AGRICULTURAL PRESERVE

NO. 2

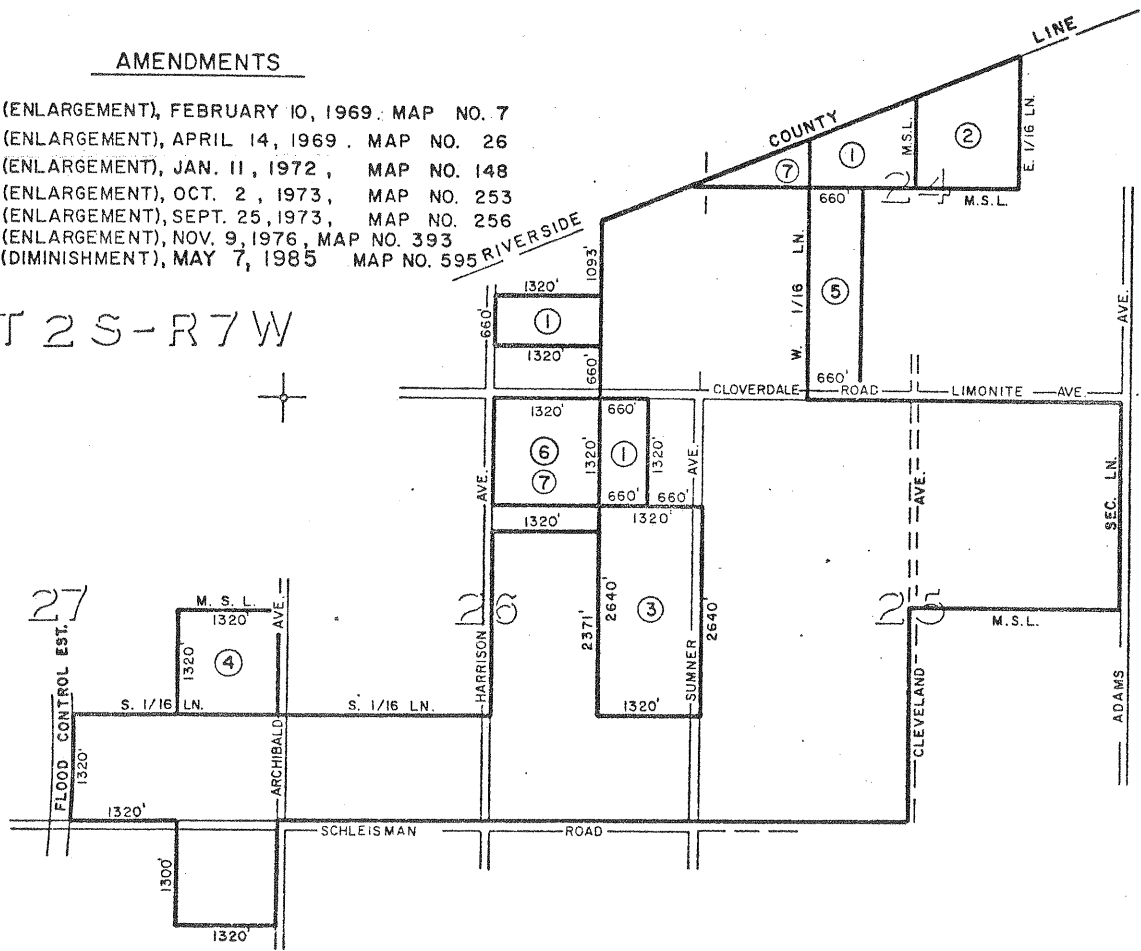
MAP NO. 3

AMENDED BY MAPS 7, 26, 148, 253, 256, 393, 595

AMENDMENTS

- NO. 1, (ENLARGEMENT), FEBRUARY 10, 1969, MAP NO. 7
- NO. 2, (ENLARGEMENT), APRIL 14, 1969, MAP NO. 26
- NO. 3, (ENLARGEMENT), JAN. 11, 1972, MAP NO. 148
- NO. 4, (ENLARGEMENT), OCT. 2, 1973, MAP NO. 253
- NO. 5, (ENLARGEMENT), SEPT. 25, 1973, MAP NO. 256
- NO. 6, (ENLARGEMENT), NOV. 9, 1976, MAP NO. 393
- NO. 7, (DIMINISHMENT), MAY 7, 1985, MAP NO. 595

T 2 S - R 7 W



34

ADOPTED ON FEBRUARY 5, 1968
 BY THE BOARD OF SUPERVISORS
 OF THE COUNTY OF RIVERSIDE,
 STATE OF CALIFORNIA



SCALE IN FEET

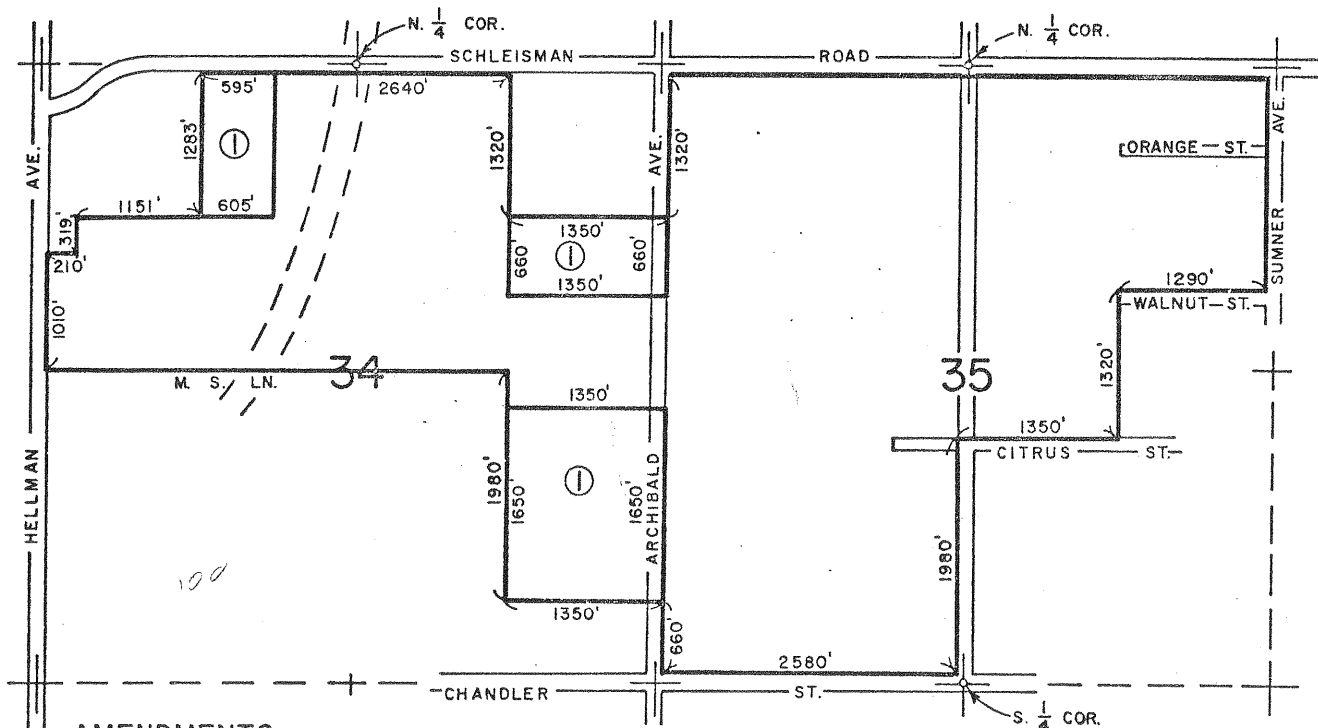
MIRA LOMA AGRICULTURAL PRESERVE

NO. 4

MAP NO. 5

T 2 S - R 7 W

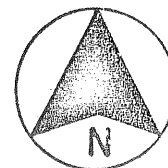
AMENDED BY MAP NO. 596



AMENDMENTS

NO. 1, (DIMINISHMENT), MAY 7, 1985 MAP NO. 596

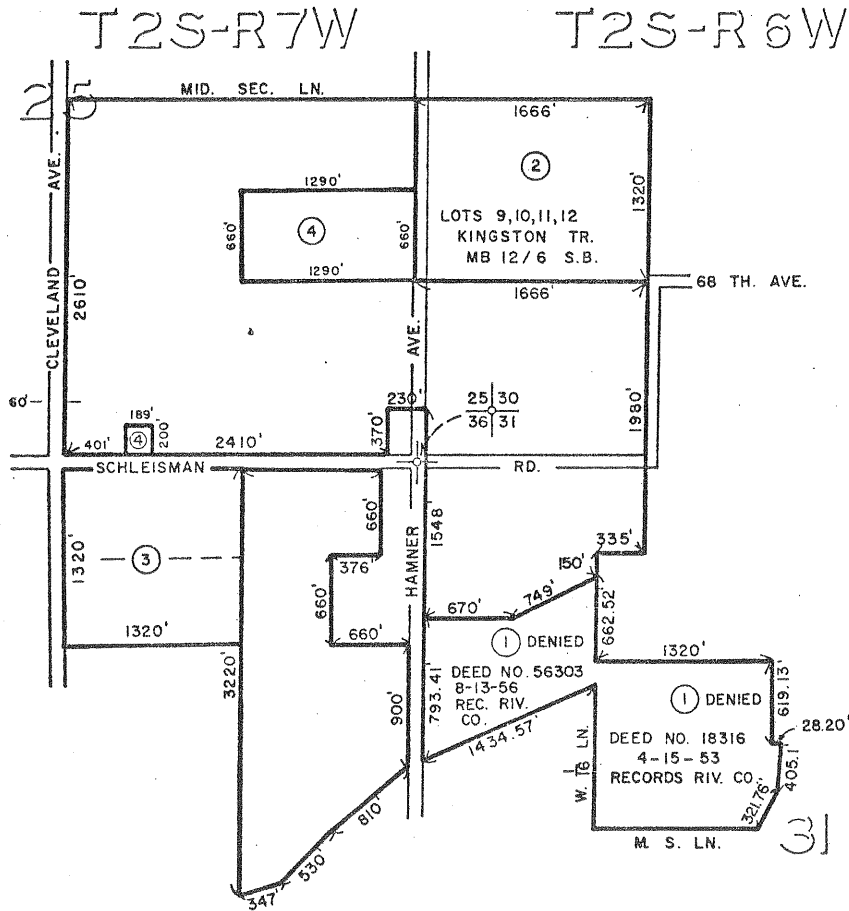
ADOPTED ON FEBRUARY 10, 1969
BY THE BOARD OF SUPERVISORS
OF THE COUNTY OF RIVERSIDE,
STATE OF CALIFORNIA



SCALE IN FEET

MAP NO 6 MIRA LOMA AGRICULTURAL PRESERVE NO 5

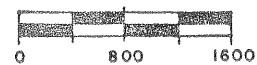
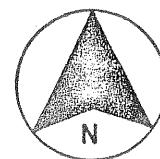
AMENDED BY MAP NO. 35, 62, 184
597



ADOPTED ON FEBRUARY 10, 1969
BY THE BOARD OF SUPERVISORS
OF THE COUNTY OF RIVERSIDE,
STATE OF CALIFORNIA

AMENDMENTS

- NO. 1, (ENLARGEMENT), DENIED, MAP NO. 35
- NO. 2, (ENLARGEMENT), FEB. 24, 1970, MAP NO. 62
- NO. 3, (ENLARGEMENT), JAN. 25, 1972, MAP NO. 184
- NO. 4, (DIMINISHMENT), MAY 7, 1985 MAP NO. 597

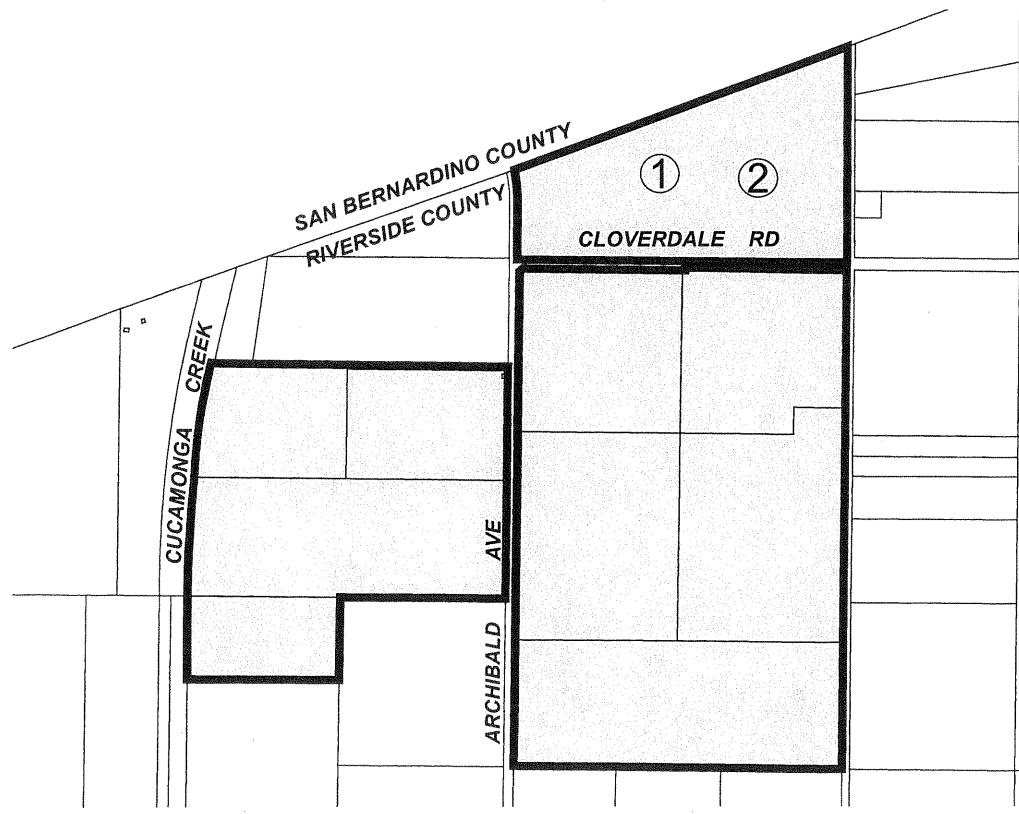


SCALE IN FEET

MAP NO. 134 MIRA LOMA AGRICULTURAL PRESERVE NO. 10

AMENDED BY MAP NO. 464, 598

T. 2 S., R. 7 W. S.B.B. & M.



AMENDMENTS:
 NO. 1, (ENLARGEMENT), JANUARY 31, 1978, MAP NO. 464
 NO. 2, (DIMINISHMENT), ABANDONED, MAP NO. 598



ADOPTED ON FEBRUARY 16, 1971
 BY THE BOARD OF SUPERVISORS
 OF THE COUNTY OF RIVERSIDE,
 STATE OF CALIFORNIA.

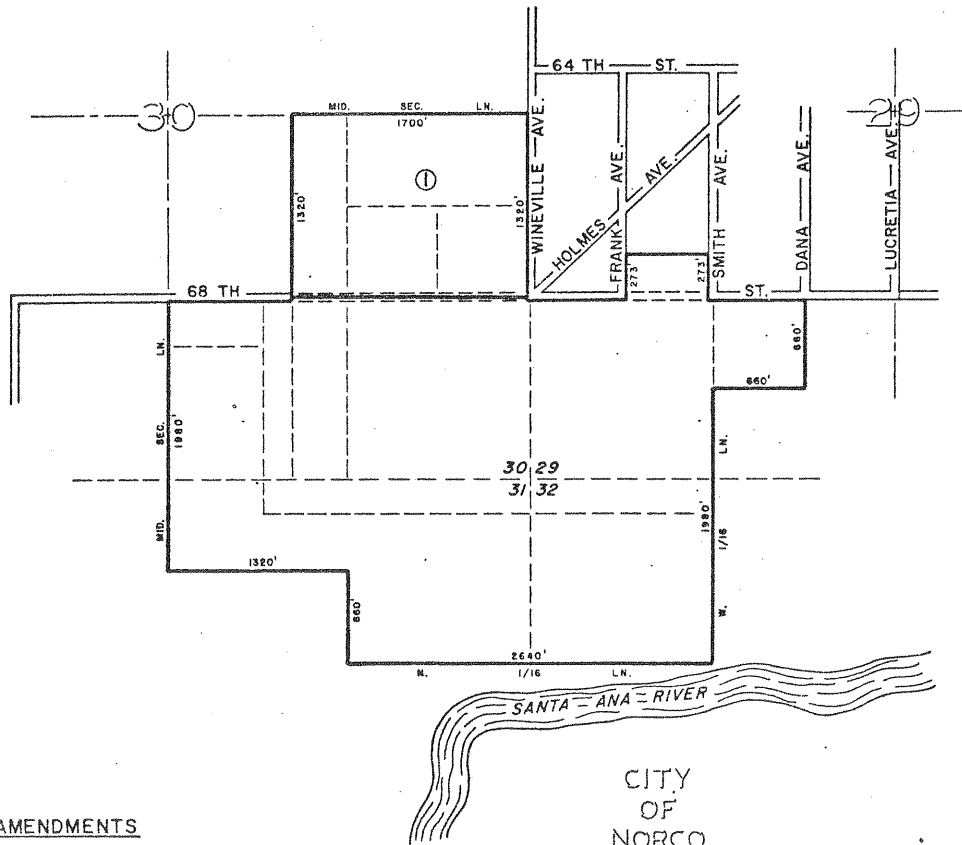
Mira Loma No. 10

Amend. No. 2

Withdrawn

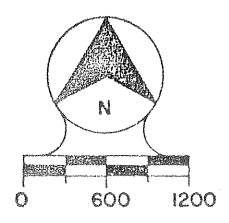
MAP NO. 236 MIRA LOMA AGRICULTURAL PRESERVE NO. 14

T. 2S - R. 6W
AMENDED BY MAP NO. 599



AMENDMENTS
NO. I, (DIMINISHMENT), MAY 7, 1985 MAP NO. 599

ADOPTED ON AUGUST 7, 1973
BY THE BOARD OF SUPERVISORS
OF THE COUNTY OF RIVERSIDE,
STATE OF CALIFORNIA.



MAP NO. 355

RANCHO CALIFORNIA

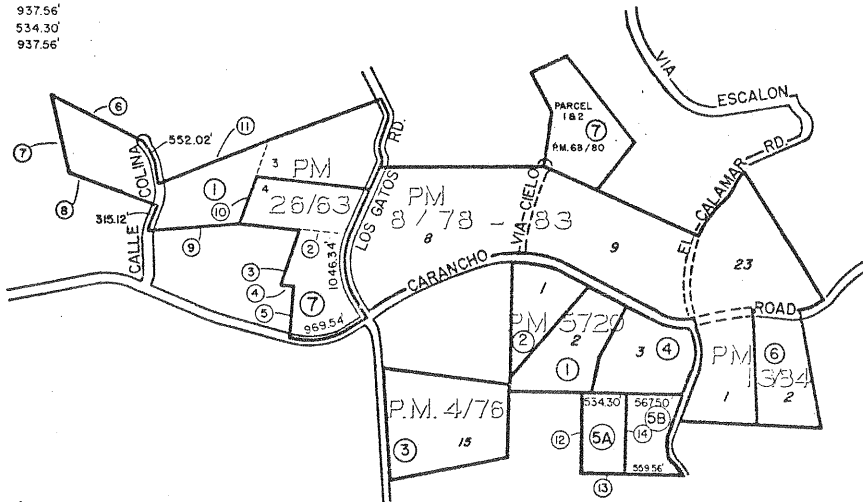
AGRICULTURAL

PRESERVE

NO. 19

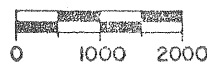
SANTA ROSA RANCHO
 POR. P.M. 8/78-83, P.M. 13/84
 POR. P.M. 5720, P.M. 14/57, P.M. 16/57
 AMENDED BY MAP NO. 396, 408, 430, 436, 439, 480, 494, 600

- 2. N 83°54'23" W 619.88'
- 3. S 19°06'30" W 677.98'
- 4. S 85°36'24" E 160.00'
- 5. S 03°55'24" W 621.92'
- 6. N 63°21'04" W 1246.69'
- 7. S 13°22'12" E 956.94'
- 8. S 69°21'22" E 1129.27'
- 9. N 85°50'09" E 1139.26'
- 10. N 18°34'39" E 1066.03'
- 11. S 68°20'13" W 1455.23'
- 12. N 03°03'42" E 937.56'
- 13. N 86°56'18" E 534.30'
- 14. N 03°03'42" E 937.56'



- NO. 1, (ENLARGEMENT), JANUARY 25, 1977, MAP NO. 396
- NO. 2, (ENLARGEMENT), DENIED, MAP NO. 408
- NO. 3, (ENLARGEMENT), FEB. 15, 1977, MAP NO. 430
- NO. 4, (ENLARGEMENT), FEB. 15, 1977, MAP NO. 436
- NO. 5A, (ENLARGEMENT), MAP NO. 439
- NO. 5B, (ENLARGEMENT), AUG. 21, 1979, MAP NO. 439
- NO. 6, (ENLARGEMENT), FEB. 28, 1979, MAP NO. 480
- NO. 7, (ENLARGEMENT), FEB. 9, 1982, MAP NO. 494
- NO. 8, (DIMINISHMENT), MAY 7, 1985, MAP NO. 600

ADOPTED ON FEBRUARY 3, 1976
 BY THE BOARD OF SUPERVISORS
 OF THE COUNTY OF RIVERSIDE,
 STATE OF CALIFORNIA.

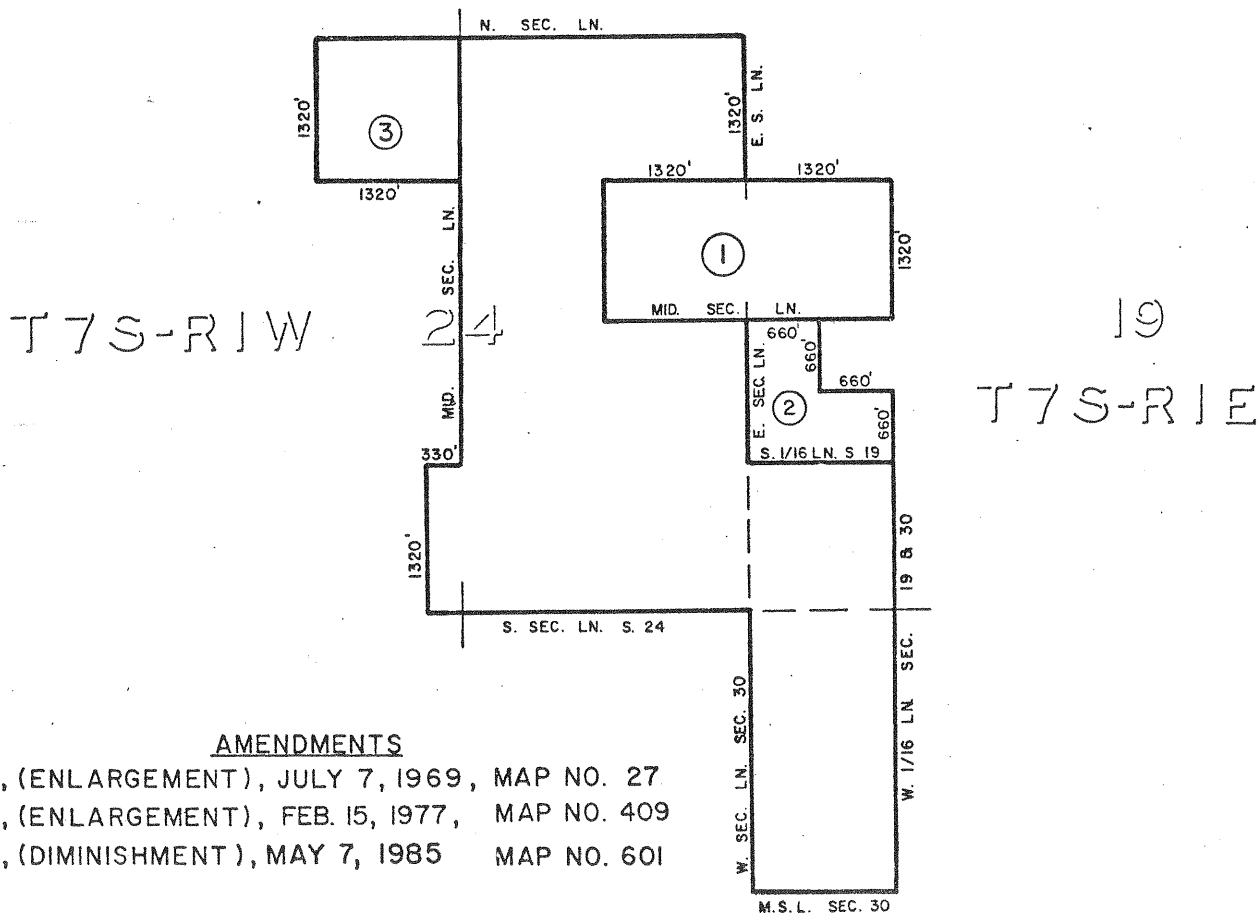


SAGE AGRICULTURAL PRESERVE

NO 1

MAP NO 8


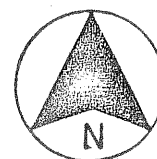
AMENDED BY MAP NO. 27,409,601



AMENDMENTS

- NO. 1, (ENLARGEMENT), JULY 7, 1969, MAP NO. 27
- NO. 2, (ENLARGEMENT), FEB. 15, 1977, MAP NO. 409
- NO. 3, (DIMINISHMENT), MAY 7, 1985 MAP NO. 601

ADOPTED ON FEBRUARY 10, 1969
 BY THE BOARD OF SUPERVISORS
 OF THE COUNTY OF RIVERSIDE,
 STATE OF CALIFORNIA



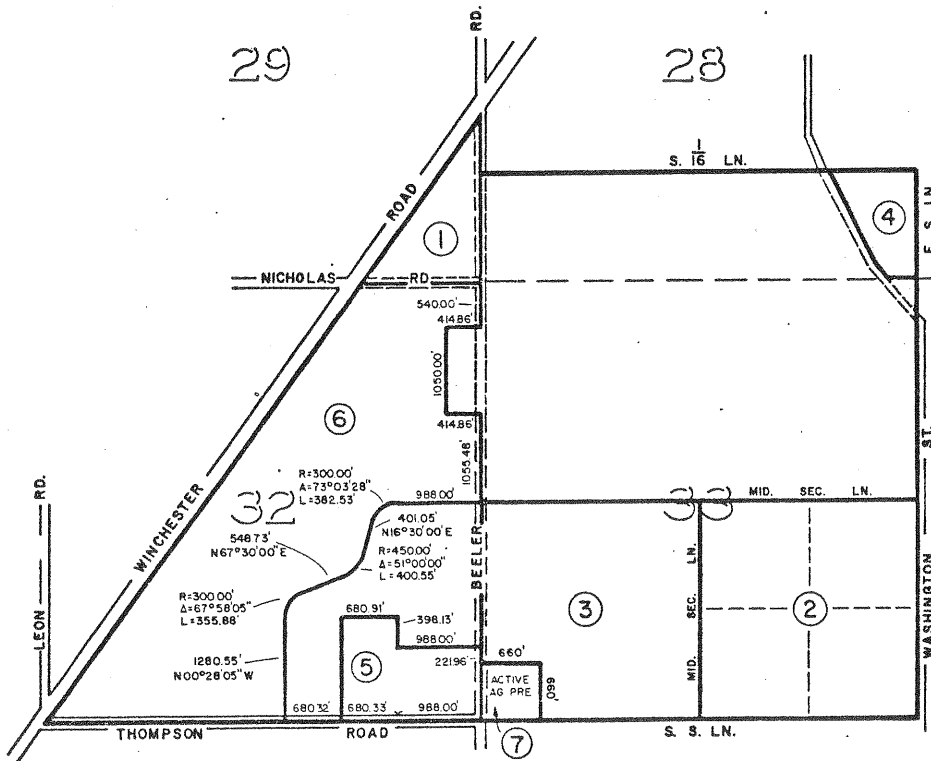
MAP NO 66

WINCHESTER AGRICULTURAL PRESERVE

NO. 5

AMENDED BY MAP NO. 272, 307, 339, 374, 559, 565, 602


T 6 S - R 2 W



AMENDMENTS

- NO. 1, (DIMINISHMENT) DEC. 11, 1973, MAP NO. 272
- NO. 2, (DIMINISHMENT) MAY 28, 1974, MAP NO. 307
- NO. 3, (DIMINISHMENT) OCTOBER 7, 1975, MAP NO. 339
- NO. 4, (DIMINISHMENT) JUNE 1, 1976, MAP NO. 374
- NO. 5, (DIMINISHMENT) APRIL 5, 1983, MAP NO. 559
- NO. 6, (DIMINISHMENT) APRIL 5, 1983, MAP NO. 565
- NO. 7, (DIMINISHMENT) MAY 7, 1985, MAP NO. 602

ADOPTED ON FEBRUARY 24, 1970
BY THE BOARD OF SUPERVISORS
OF THE COUNTY OF RIVERSIDE,
STATE OF CALIFORNIA.



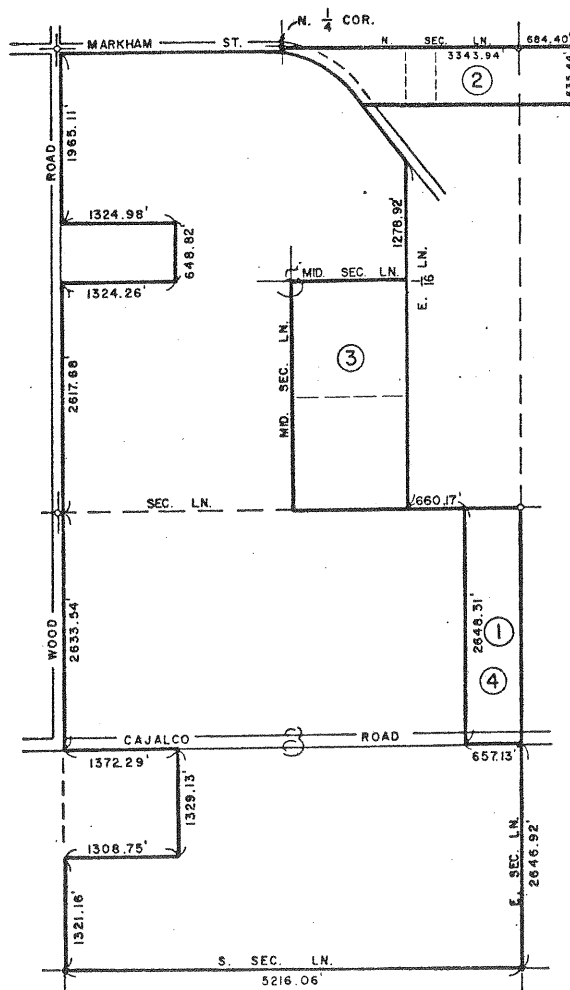
WOODCREST AGRICULTURAL PRESERVE

NO. 5

MAP NO. 47

AMENDED BY MAP NO. 223-a, 297, 533, 603

T4S-R4W



AMENDMENTS

- NO. 1, (ENLARGEMENT), FEBRUARY 27, 1973, MAP NO. 223-a
- NO. 2, (ENLARGEMENT), FEBRUARY 26, 1974, MAP NO. 297
- NO. 3, (DIMINISHMENT), MAP NO. 533
- NO. 4, (DIMINISHMENT), MAY 7, 1985, MAP NO. 603

ADOPTED ON FEBRUARY 9, 1970
 BY THE BOARD OF SUPERVISORS
 OF THE COUNTY OF RIVERSIDE,
 STATE OF CALIFORNIA



SCALE IN FEET

MAP NO. 604 RANCHO CALIFORNIA AGRICULTURAL PRESERVE NO. 36



ADOPTED ON FEBRUARY 26, 1985
BY THE BOARD OF SUPERVISORS
OF THE COUNTY OF RIVERSIDE,
STATE OF CALIFORNIA.

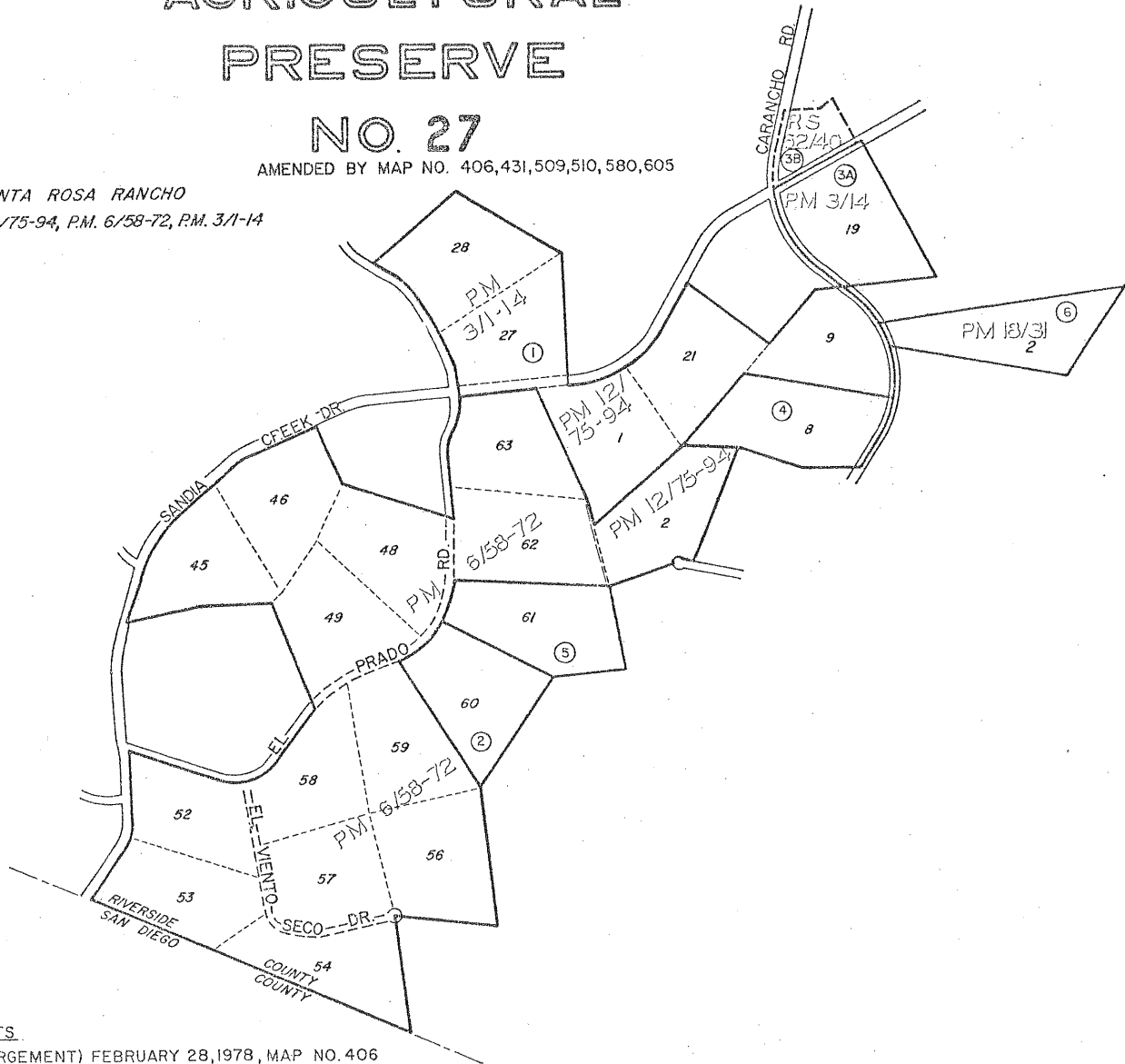


MAP NO. 372 RANCHO CALIFORNIA AGRICULTURAL PRESERVE

NO. 27

AMENDED BY MAP NO. 406,431,509,510,580,605

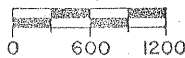
SANTA ROSA RANCHO
POR. P.M. 12/75-94, P.M. 6/58-72, P.M. 3/1-14



AMENDMENTS

- NO. 1, (ENLARGEMENT) FEBRUARY 28, 1978, MAP NO. 406
- NO. 2, (ENLARGEMENT) FEBRUARY 15, 1977, MAP NO. 431
- NO. 3A, (ENLARGEMENT) MARCH 27, 1979, MAP NO. 509
- NO. 3B, (ENLARGEMENT) WITHDRAWN, MAP NO. 509
- NO. 4, (ENLARGEMENT) MARCH 27, 1979, MAP NO. 510
- NO. 5, (ENLARGEMENT) FEBRUARY 8, 1983, MAP NO. 580
- NO. 6, (ENLARGEMENT) FEBRUARY 26, 1985, MAP NO. 605

ADOPTED ON FEBRUARY 10, 1976
BY THE BOARD OF SUPERVISORS
OF THE COUNTY OF RIVERSIDE,
STATE OF CALIFORNIA.



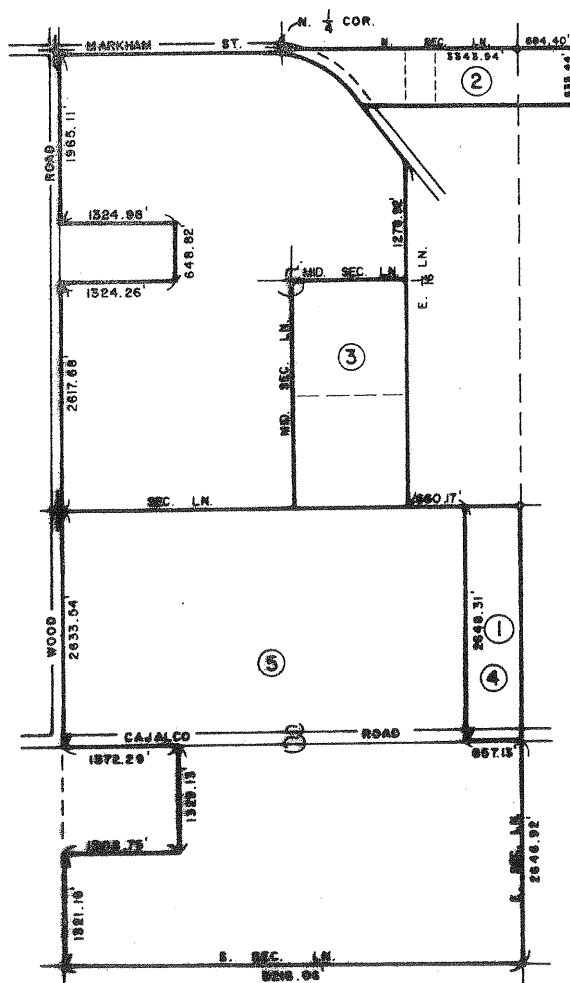
WOODCREST AGRICULTURAL PRESERVE

NO. 5

MAP NO. 47

AMENDED BY MAP NO. 223-a, 297, 533, 603, 606

T4S-R4W



AMENDMENTS

- NO. 1, (ENLARGEMENT), FEBRUARY 27, 1973, MAP NO. 225-a
- NO. 2, (ENLARGEMENT), FEBRUARY 26, 1974, MAP NO. 297
- NO. 3, (DIMINISHMENT), MAP NO. 533
- NO. 4, (DIMINISHMENT), MAP NO. 603
- NO. 5, (DIMINISHMENT), DECEMBER 4, 1984, MAP NO. 606

ADOPTED ON FEBRUARY 9, 1970
BY THE BOARD OF SUPERVISORS
OF THE COUNTY OF RIVERSIDE,
STATE OF CALIFORNIA



SCALE IN FEET

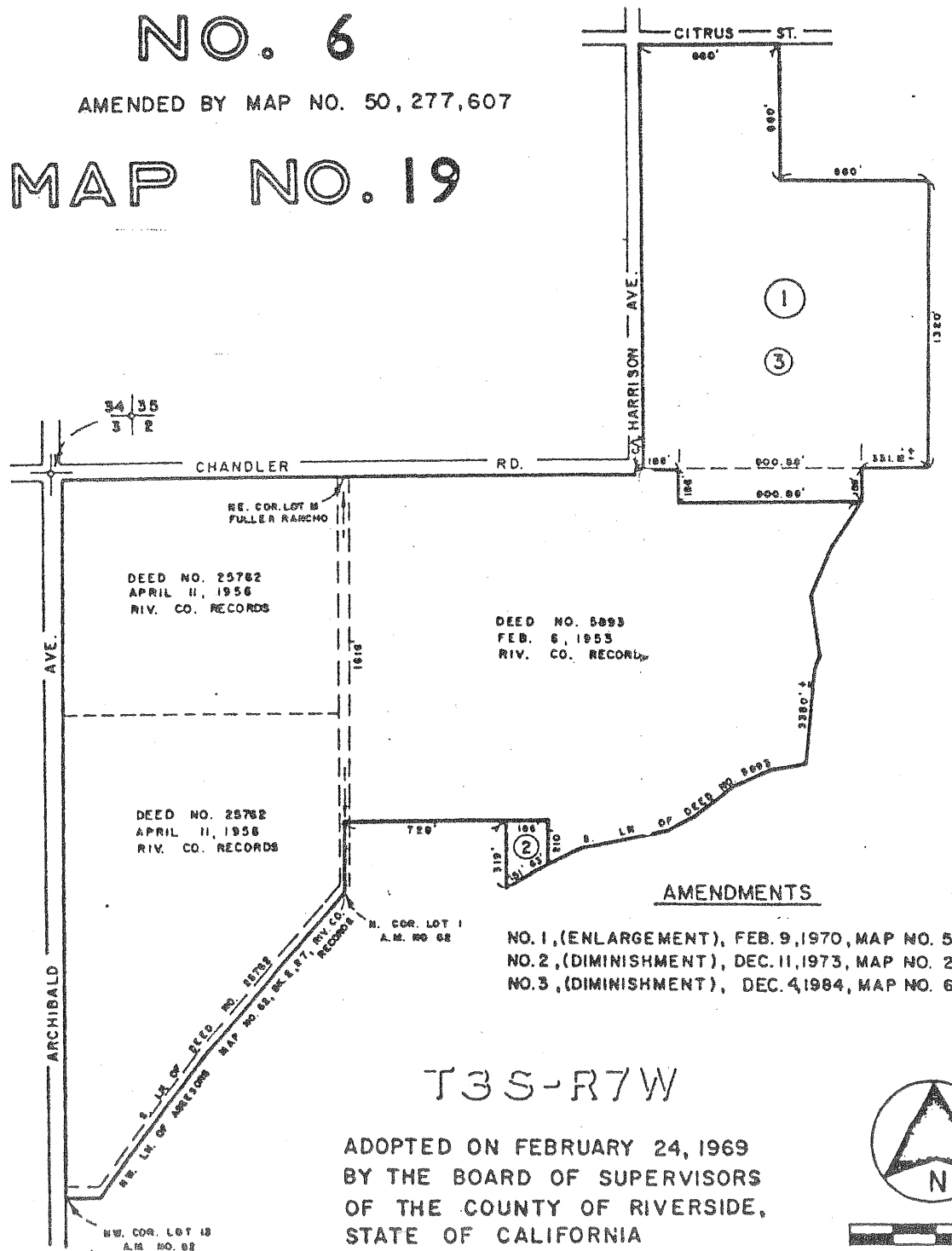
MIRA LOMA

AGRICULTURAL PRESERVE

NO. 6

AMENDED BY MAP NO. 50, 277, 607

MAP NO. 19



AMENDMENTS

- NO. 1, (ENLARGEMENT), FEB. 9, 1970, MAP NO. 50
- NO. 2, (DIMINISHMENT), DEC. 11, 1973, MAP NO. 277
- NO. 3, (DIMINISHMENT), DEC. 4, 1984, MAP NO. 607

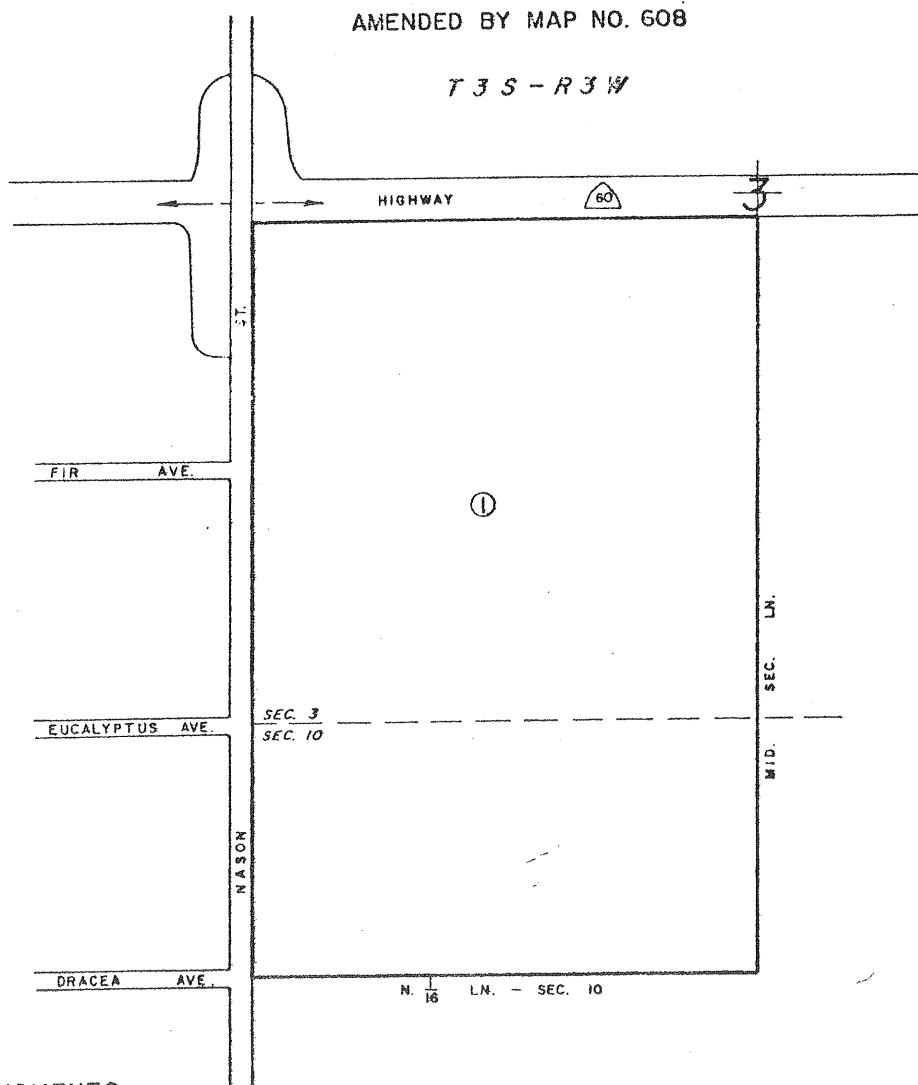
T3S-R7W

ADOPTED ON FEBRUARY 24, 1969
 BY THE BOARD OF SUPERVISORS
 OF THE COUNTY OF RIVERSIDE,
 STATE OF CALIFORNIA



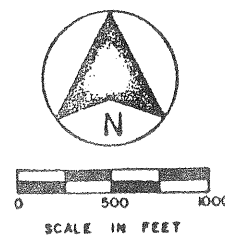
MORENO VALLEY AGRICULTURAL PRESERVE

NO. I MAP NO. III



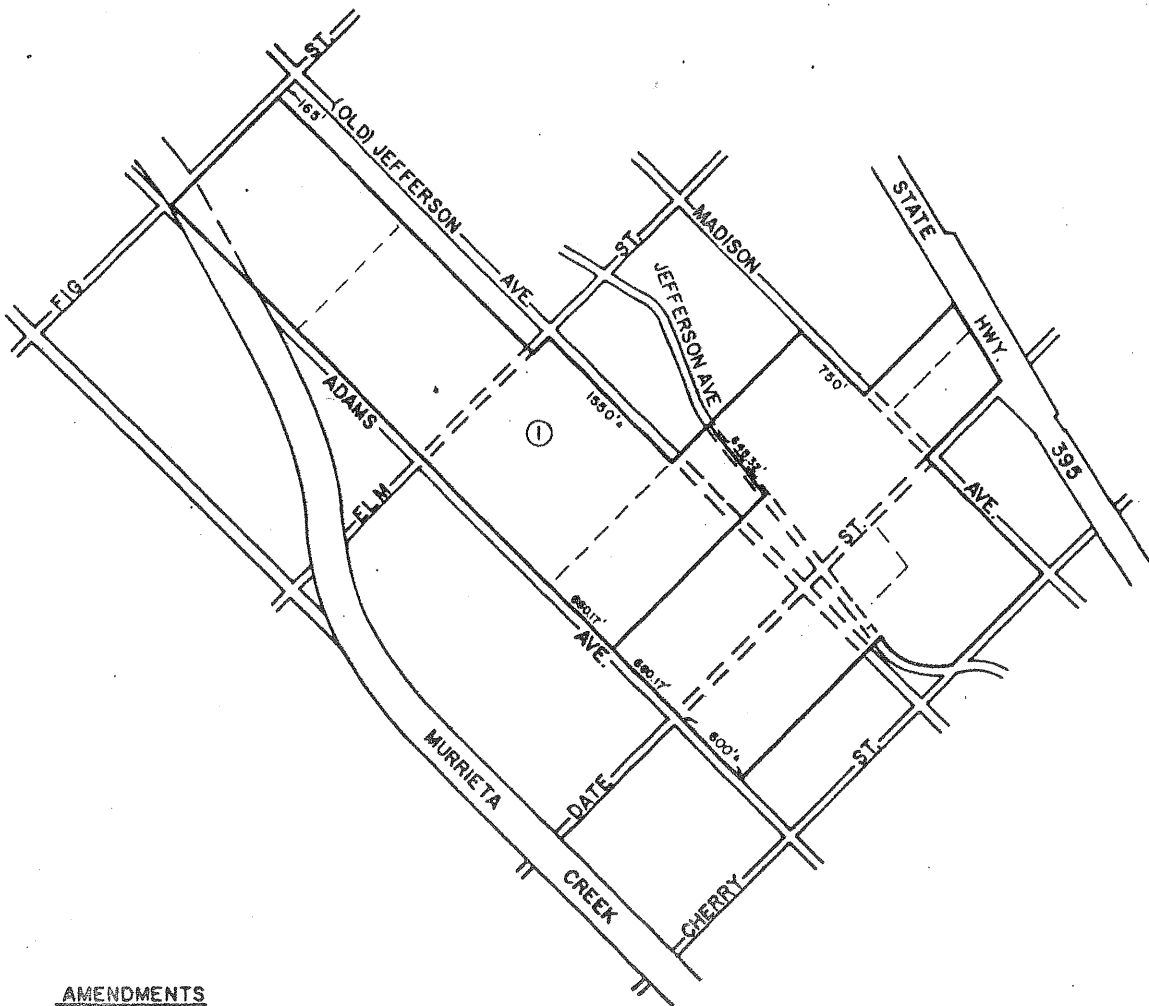
AMENDMENTS
NO. I, (DISESTABLISHMENT), NOVEMBER 27, 1984, MAP NO. 608

ADOPTED ON SEPTEMBER 21, 1970
BY THE BOARD OF SUPERVISORS
OF THE COUNTY OF RIVERSIDE,
STATE OF CALIFORNIA



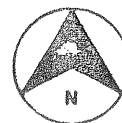
MAP NO. 187 MURRIETA HOT SPRINGS AGRICULTURAL PRESERVE NO. 10

AMENDED BY MAP NO. 609



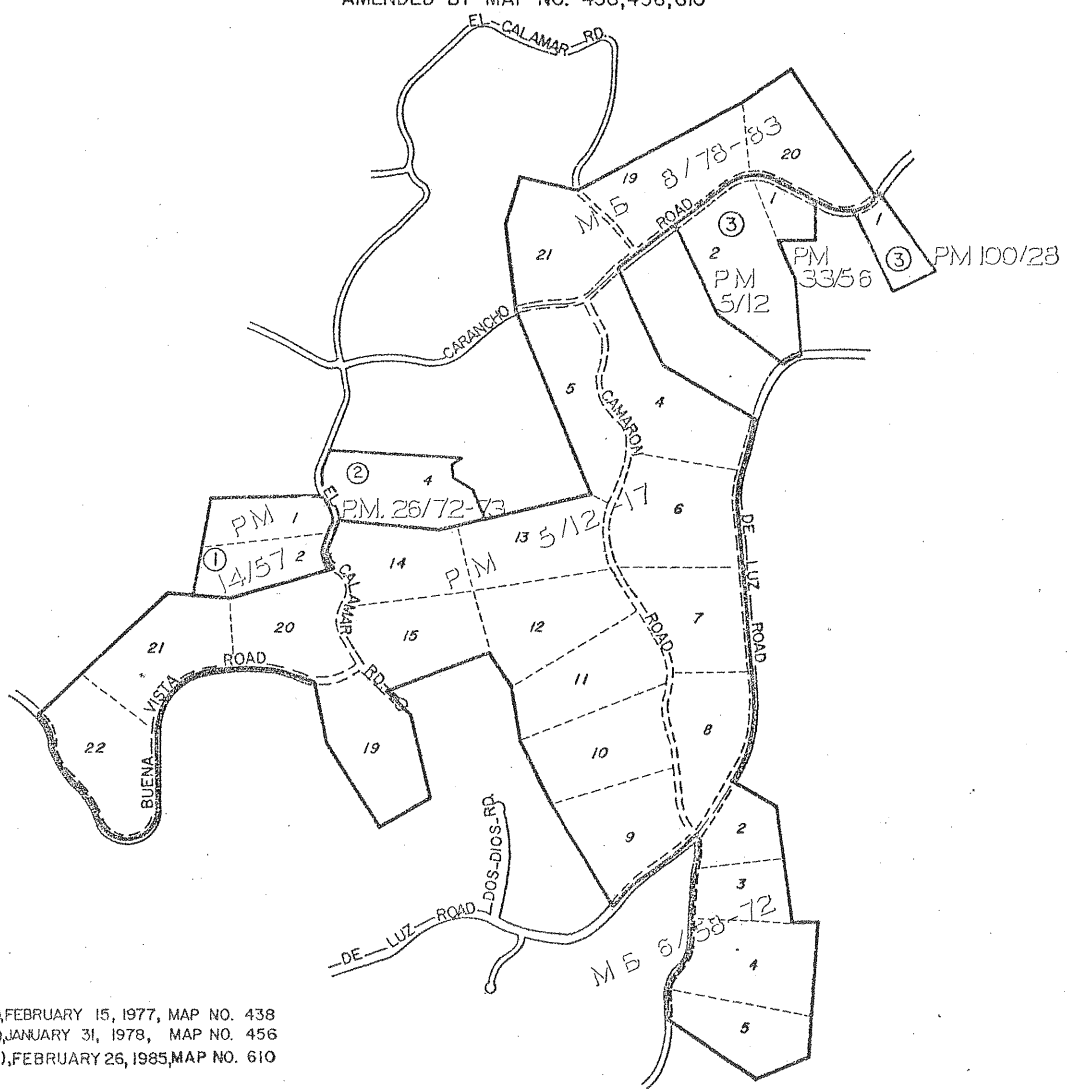
AMENDMENTS
NO. 1, (DIMINISHMENT), WITHDRAWN MAP NO. 609

ADOPTED ON JANUARY 25, 1972
BY THE BOARD OF SUPERVISORS
OF THE COUNTY OF RIVERSIDE,
STATE OF CALIFORNIA.



MAP NO. 354 RANCHO CALIFORNIA AGRICULTURAL PRESERVE NO. 18

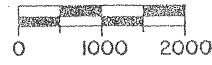
SANTA ROSA RANCHO
POR. M.B. 8/78-83, M.B. 6/58-72, P.M. 5/12-17, P.M. 26/72-73
AMENDED BY MAP NO. 438,456,610



AMENDMENTS

- NO. 1, (ENLARGEMENT), FEBRUARY 15, 1977, MAP NO. 438
- NO. 2, (ENLARGEMENT), JANUARY 31, 1978, MAP NO. 456
- NO. 3, (ENLARGEMENT), FEBRUARY 26, 1985, MAP NO. 610

ADOPTED ON FEBRUARY 3, 1976
BY THE BOARD OF SUPERVISORS
OF THE COUNTY OF RIVERSIDE,
STATE OF CALIFORNIA.



MAP NO. 354 RANCHO CALIFORNIA AGRICULTURAL PRESERVE NO. 18

AMENDED BY MAP NO. 438, 456, 610, 1000

T. S.S., R.4W. S.B.B. & M.



AMENDMENTS:

NO. 1, (ENLARGEMENT), FEBRUARY 15, 1977, MAP NO. 438

NO. 2, (ENLARGEMENT), JANUARY 31, 1978, MAP NO. 456

NO. 3, (ENLARGEMENT), FEBRUARY 26, 1985, MAP NO. 610

NO. 4, (DIMINISHMENT), MAP NO. 1000

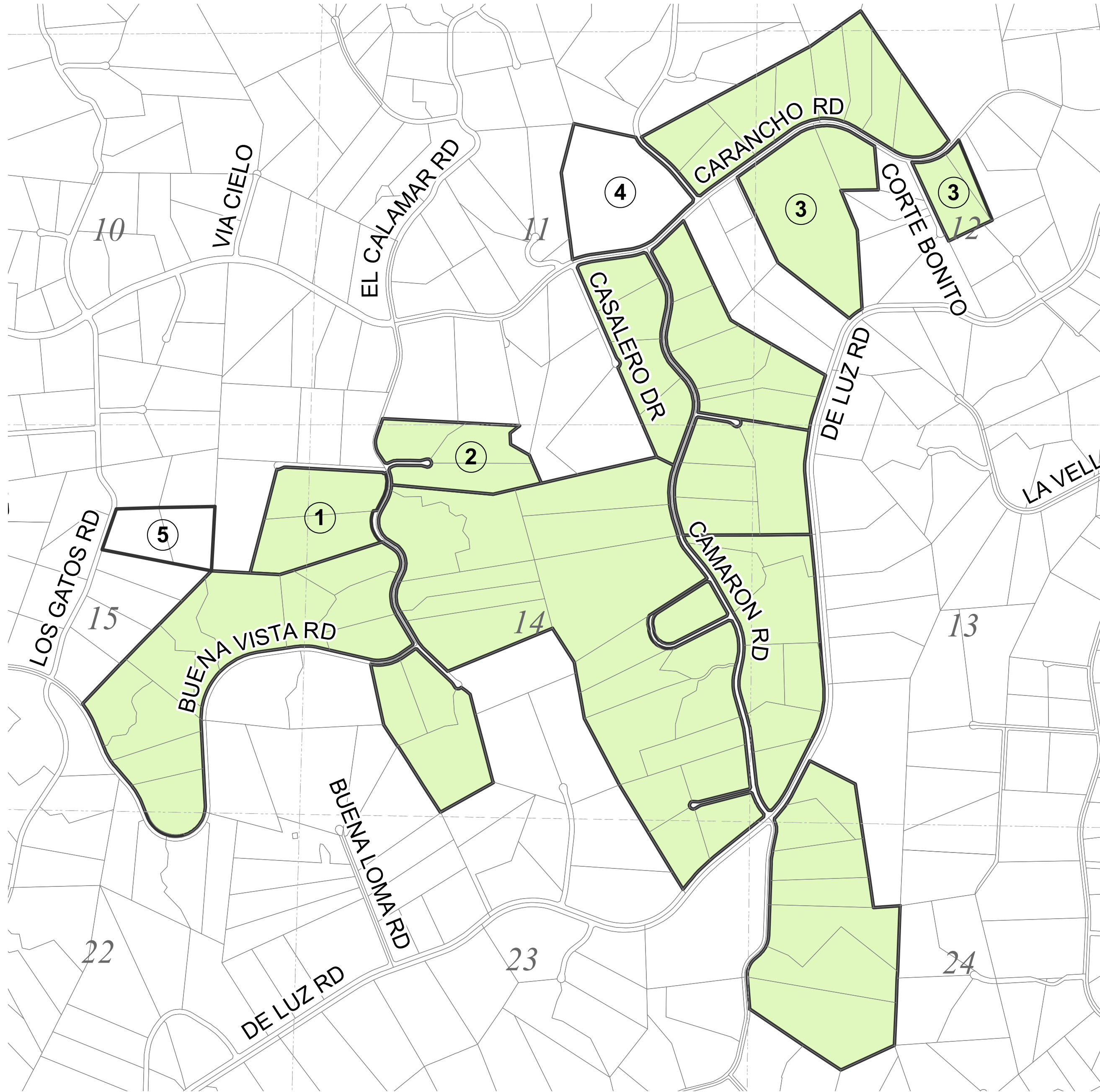
ADOPTED ON FEBRUARY 3, 1976
BY THE BOARD OF SUPERVISORS
OF THE COUNTY OF RIVERSIDE,
STATE OF CALIFORNIA.



MAP NO. 354 RANCHO CALIFORNIA AGRICULTURAL PRESERVE NO. 18

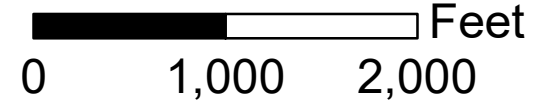
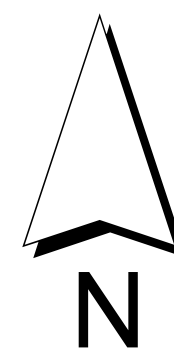
AMENDED BY MAP NO. 438, 456, 610, 1000, 190001

T. 8 S., R. 4 W. S.B.B. & M.



- AMENDMENTS:**
 NO. 1, (ENLARGEMENT), FEBRUARY 15, 1977, MAP NO. 438
 NO. 2, (ENLARGEMENT), JANUARY 31, 1978, MAP NO. 456
 NO. 3, (ENLARGEMENT), FEBRUARY 26, 1985, MAP NO. 610
 NO. 4, (DIMINISHMENT), APRIL 24, 2018, MAP NO. 1000
 NO. 5, (ENLARGEMENT), SEPTEMBER 14, 2021, MAP NO. 190001

ADOPTED ON FEBRUARY 3, 1976
 BY THE BOARD OF SUPERVISORS
 OF THE COUNTY OF RIVERSIDE,
 STATE OF CALIFORNIA.



MAP NO. 187

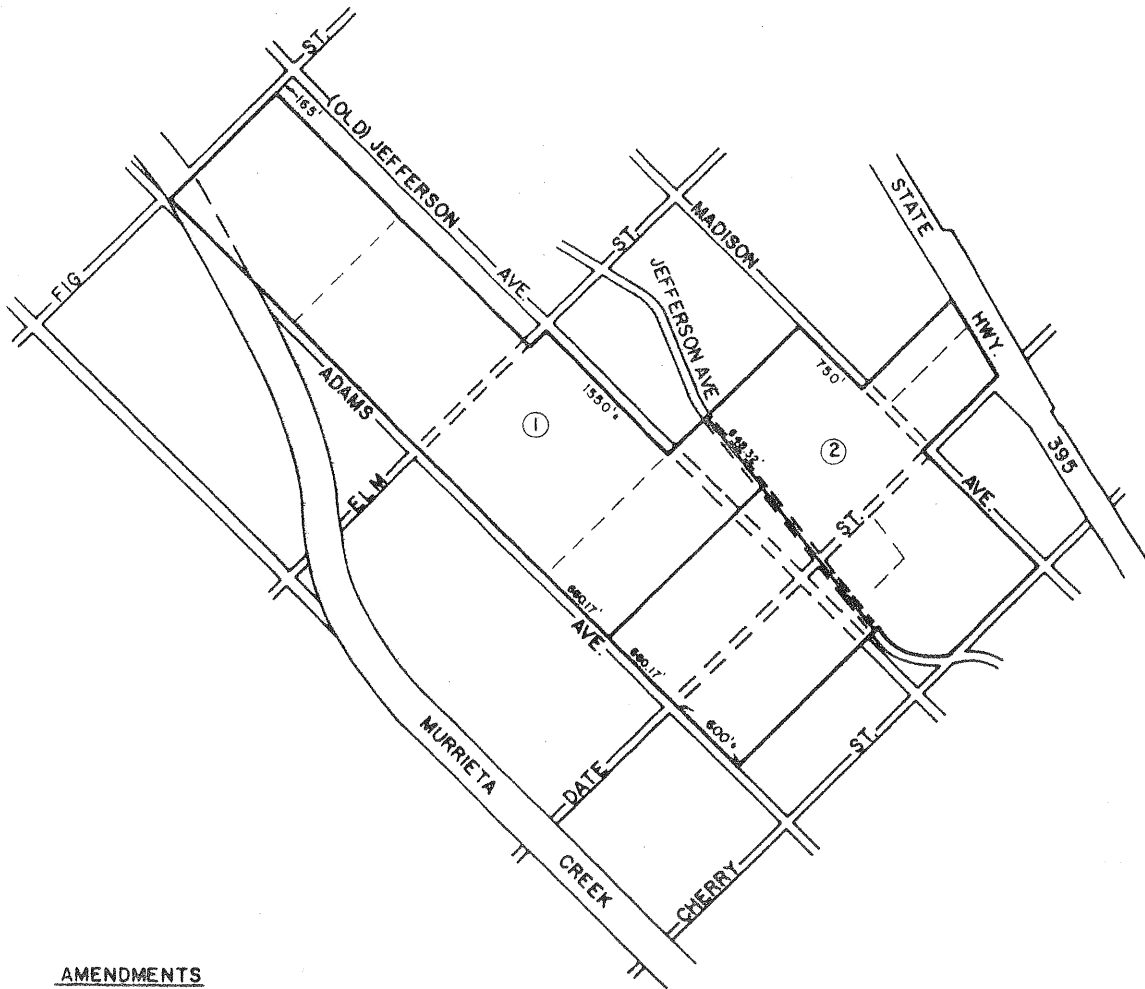
MURRIETA HOT SPRINGS

AGRICULTURAL

PRESERVE

NO. 10

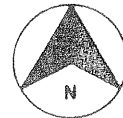
AMENDED BY MAP NO. 609, 611



AMENDMENTS

NO. 1, (DIMINISHMENT), WITHDRAWN MAP NO. 609
 NO 2, (DIMINISHMENT), MARCH 25, 1986 MAP NO. 611

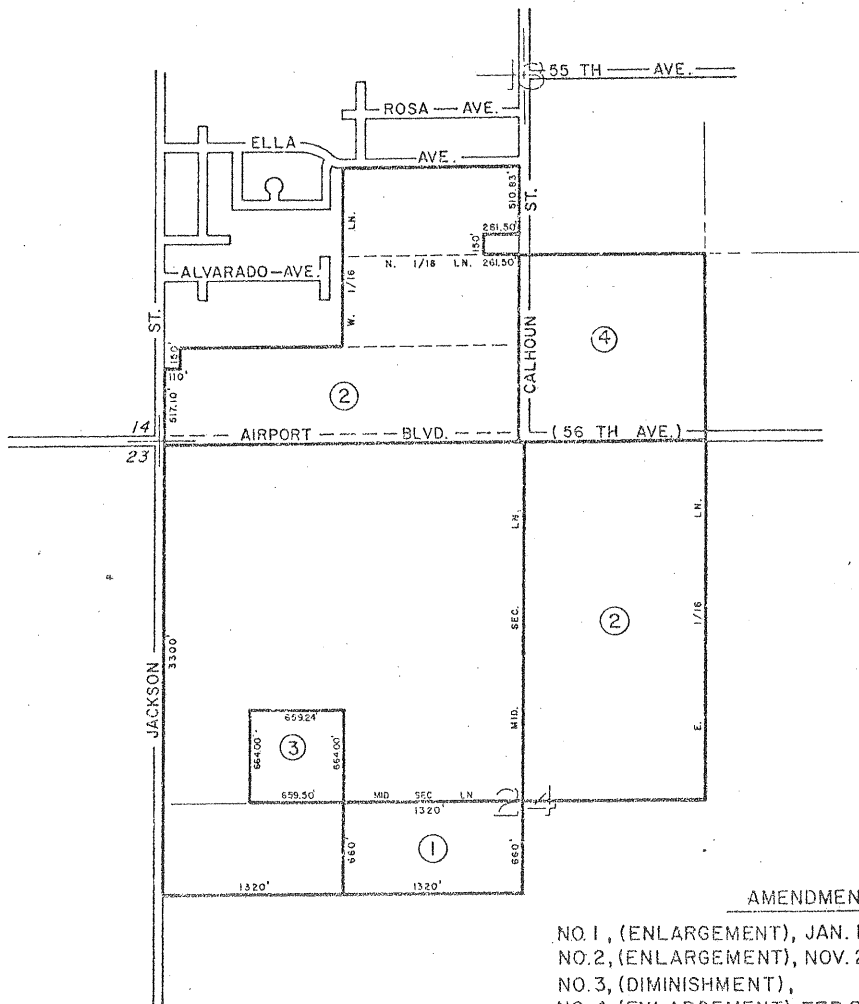
ADOPTED ON JANUARY 25, 1972
 BY THE BOARD OF SUPERVISORS
 OF THE COUNTY OF RIVERSIDE,
 STATE OF CALIFORNIA.



MAP NO. 106 COACHELLA VALLEY AGRICULTURAL PRESERVE NO. 6

AMENDED BY MAP NO. 157, 264, 592, 612

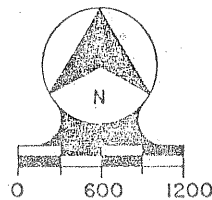
T. 6S., - R. 7E.



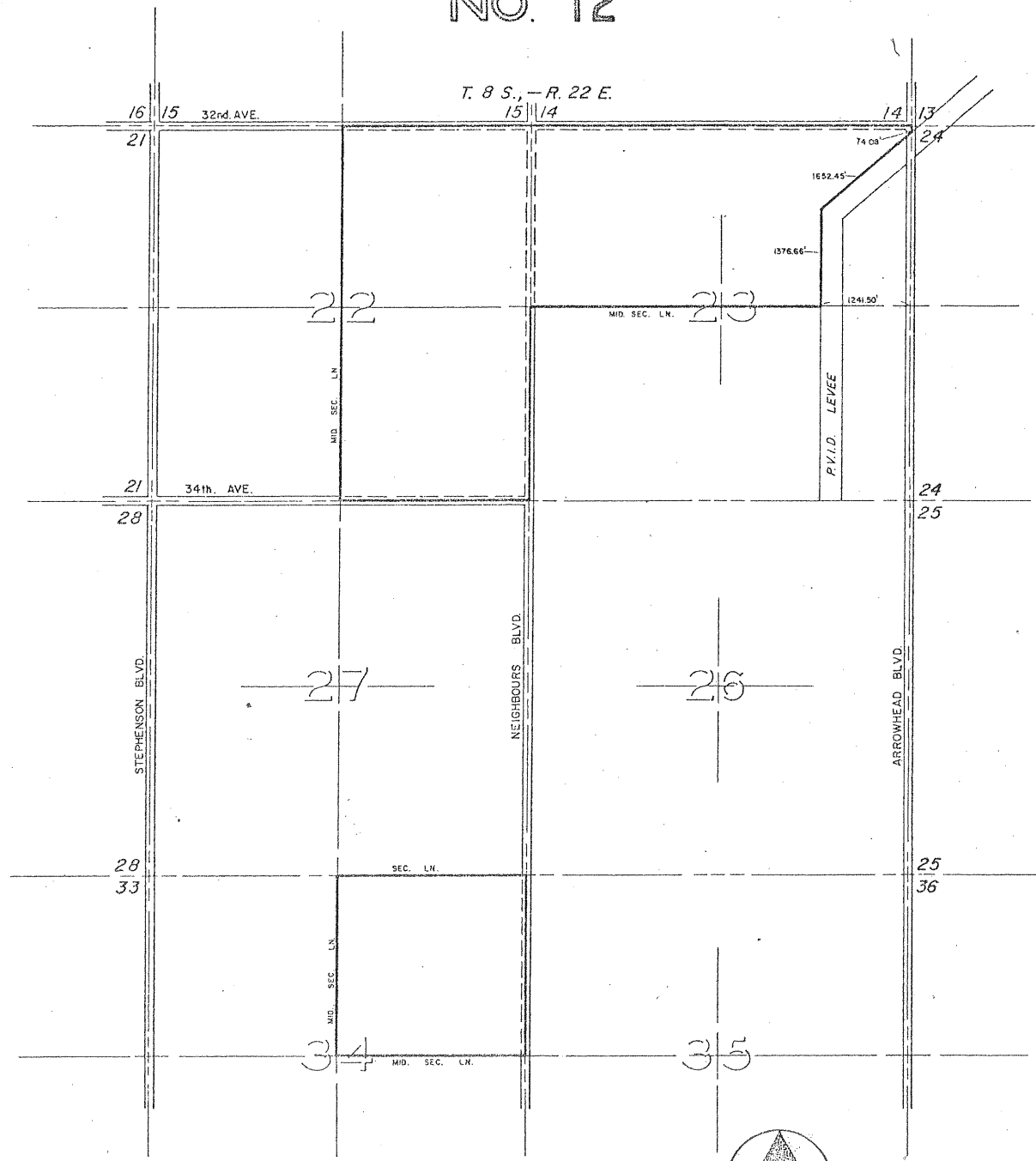
AMENDMENTS

- NO. 1, (ENLARGEMENT), JAN. 11, 72, MAP NO. 157
- NO. 2, (ENLARGEMENT), NOV. 20, 73, MAP NO. 264
- NO. 3, (DIMINISHMENT), MAP NO. 592
- NO. 4, (ENLARGEMENT), FEB. 26, 1985, MAP NO. 612

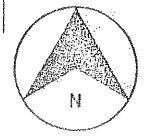
ADOPTED ON JULY 6, 1970
BY THE BOARD OF SUPERVISORS
OF THE COUNTY OF RIVERSIDE,
STATE OF CALIFORNIA.



MAP NO. 613 BLYTHE AGRICULTURAL PRESERVE NO. 12



ADOPTED ON FEBRUARY 26, 1985
 BY THE BOARD OF SUPERVISORS
 OF THE COUNTY OF RIVERSIDE,
 STATE OF CALIFORNIA.



MAP NO. 18

EL SOBRIANTE

AMENDED BY MAP NO. 48, 163, 348, 529, 558, 614

AGRICULTURAL PRESERVE NO. 1

T 3 S - R 5 W

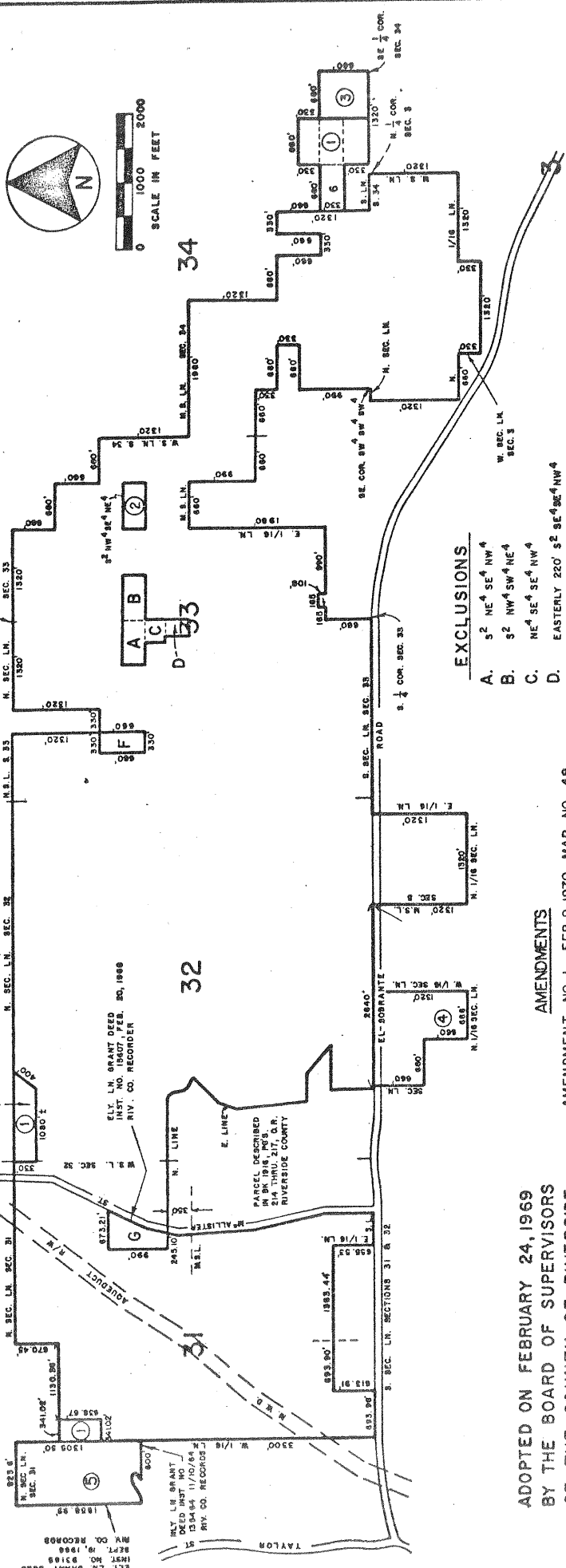
ELY LN GRANT DEED
REC. 31
JAN. 19, 1968
RIV. CO. RECORDS

ELY LN GRANT DEED
REC. 31
JAN. 19, 1968
RIV. CO. RECORDS

ELY LN GRANT DEED
REC. 31
JAN. 19, 1968
RIV. CO. RECORDS

ELY LN GRANT DEED
REC. 31
JAN. 19, 1968
RIV. CO. RECORDS

PARCEL DESCRIBED
IN BK 1916, PGS. 11 & 12
RIVERSIDE COUNTY



EXCLUSIONS

- A. S² NE⁴ SE⁴ NW⁴
- B. S² NW⁴ SW⁴ NE⁴
- C. NE⁴ SE⁴ SE⁴ NW⁴
- D. EASTERLY 220' S² SE⁴ SW⁴ NW⁴

AMENDMENTS

- AMENDMENT NO. 1, FEB. 9, 1970, MAP NO. 48
- AMENDMENT NO. 2, JAN. 25, 1972, MAP NO. 163
- AMENDMENT NO. 3, (DIMINISHMENT), DEC. 9, 1975, MAP NO. 348
- AMENDMENT NO. 4, JAN. 13, 1981, MAP NO. 529
- AMENDMENT NO. 5, (DIMINISHMENT), MAY 24, 1983, MAP NO. 558
- AMENDMENT NO. 6, (DIMINISHMENT), MAY 7, 1985, MAP NO. 614

ADOPTED ON FEBRUARY 24, 1969
BY THE BOARD OF SUPERVISORS
OF THE COUNTY OF RIVERSIDE,
STATE OF CALIFORNIA

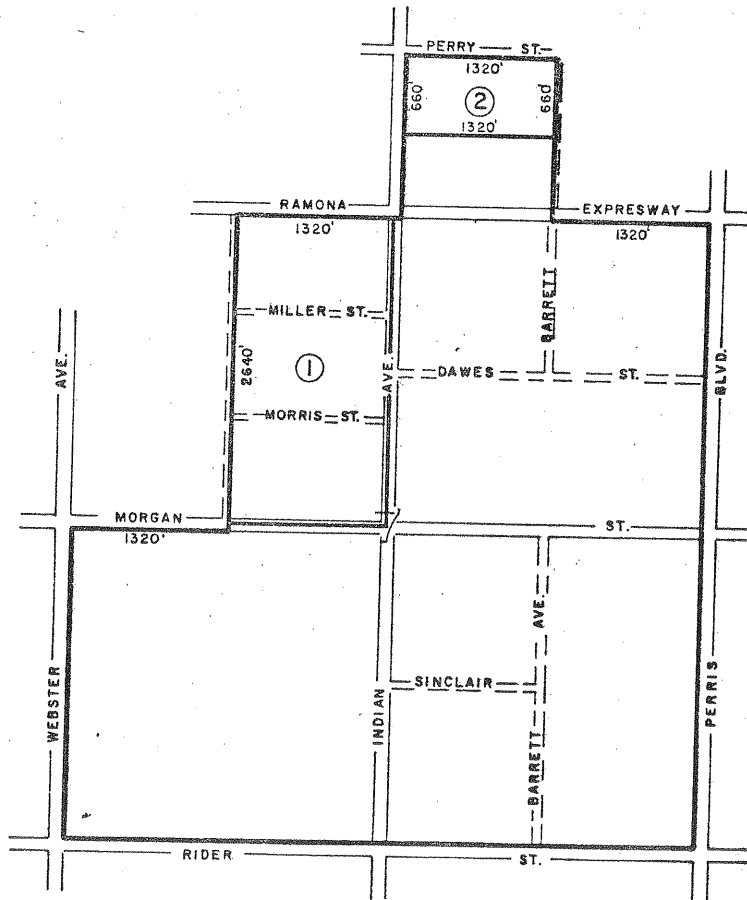
RIVERSIDE COUNTY PLANNING COMMISSION

MAP NO 56 PERRIS VALLEY AGRICULTURAL PRESERVE

NO 1

AMENDED BY MAP NO. 137,615

T4S-R3W



AMENDMENTS

NO. 1, (DIMINISHMENT) DEC. 28, 1970, MAP NO. 137
NO. 2, (DIMINISHMENT) JAN. 3, 1985, MAP NO. 615

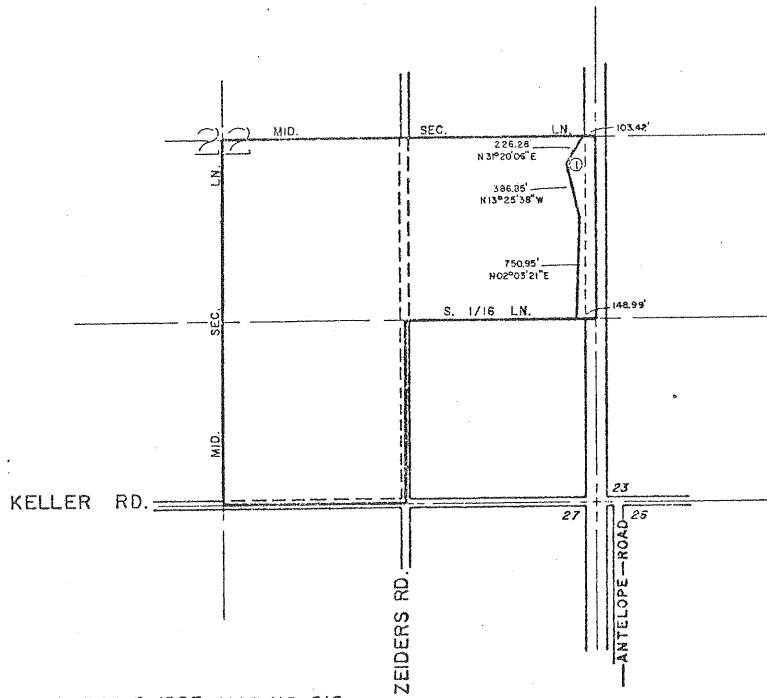
ADOPTED ON FEBRUARY 24, 1970
BY THE BOARD OF SUPERVISORS
OF THE COUNTY OF RIVERSIDE,
STATE OF CALIFORNIA



SCALE IN FEET

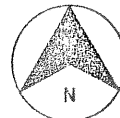
MAP NO. 198 MENIFEE AGRICULTURAL PRESERVE NO. 3

T. 6S - R. 3W
AMENDED BY MAP NO. 616



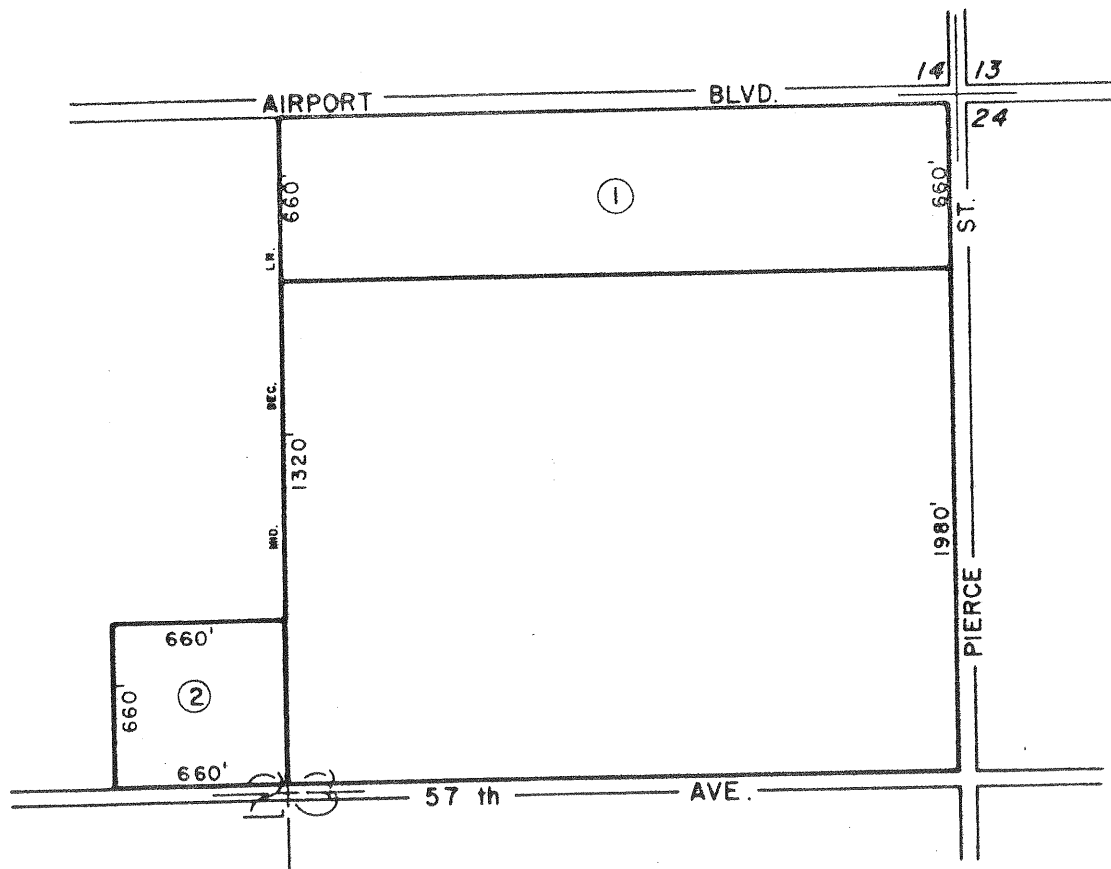
AMENDMENTS
NO. 1, (DIMINISHMENT), APRIL 2, 1985 MAP NO. 616

ADOPTED ON JANUARY 25, 1972
BY THE BOARD OF SUPERVISORS
OF THE COUNTY OF RIVERSIDE,
STATE OF CALIFORNIA.



MAP NO. 119 COACHELLA VALLEY AGRICULTURAL PRESERVE NO. 8


AMENDED BY MAP NO. 242,617
T. 6 S., - R. 8 E.



AMENDMENTS

NO. 1, (ENLARGEMENT), AUG. 7, 73, MAP NO. 242
NO. 2, (DIMINISHMENT), NOV. 5, 1985 MAP NO. 617

ADOPTED ON FEBRUARY 8, 1971
BY THE BOARD OF SUPERVISORS
OF THE COUNTY OF RIVERSIDE,
STATE OF CALIFORNIA

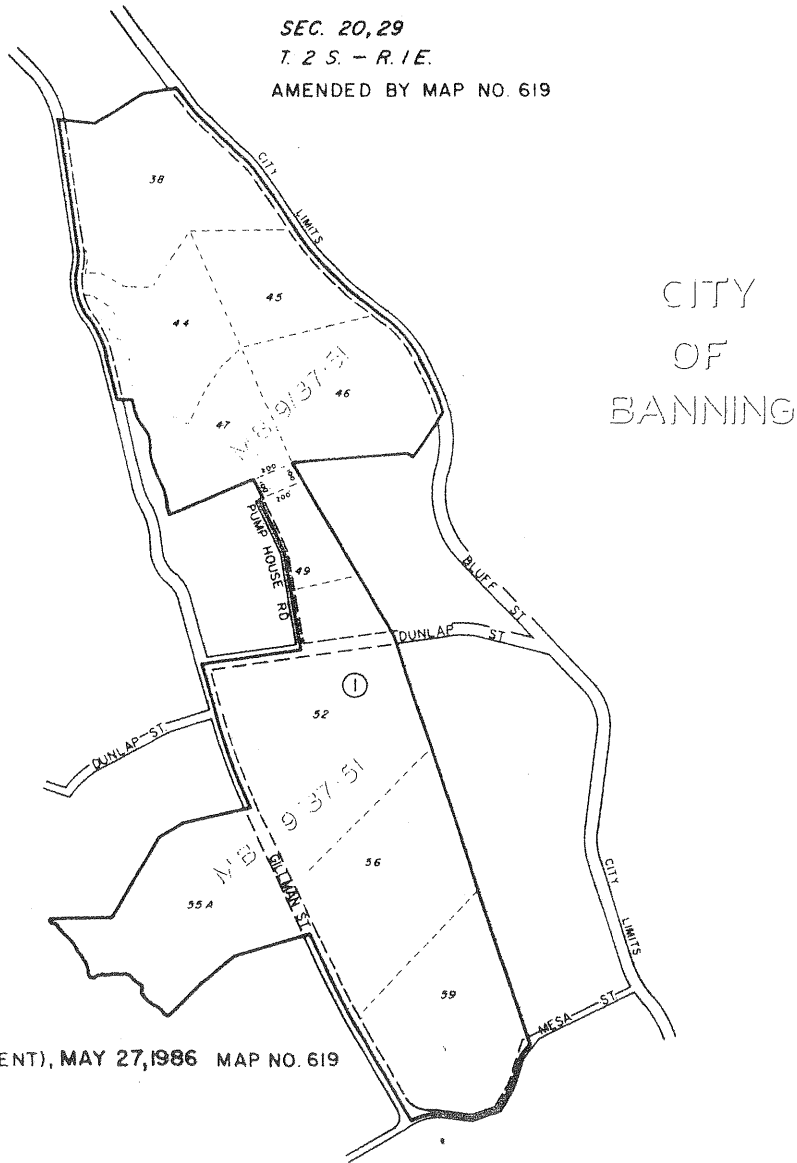


Coachella Valley No. 92

Withdrawn

MAP NO. 423 SAN GORGONIO PASS AGRICULTURAL PRESERVE NO. 8

SEC. 20, 29
T. 2 S. - R. 1 E.
AMENDED BY MAP NO. 619



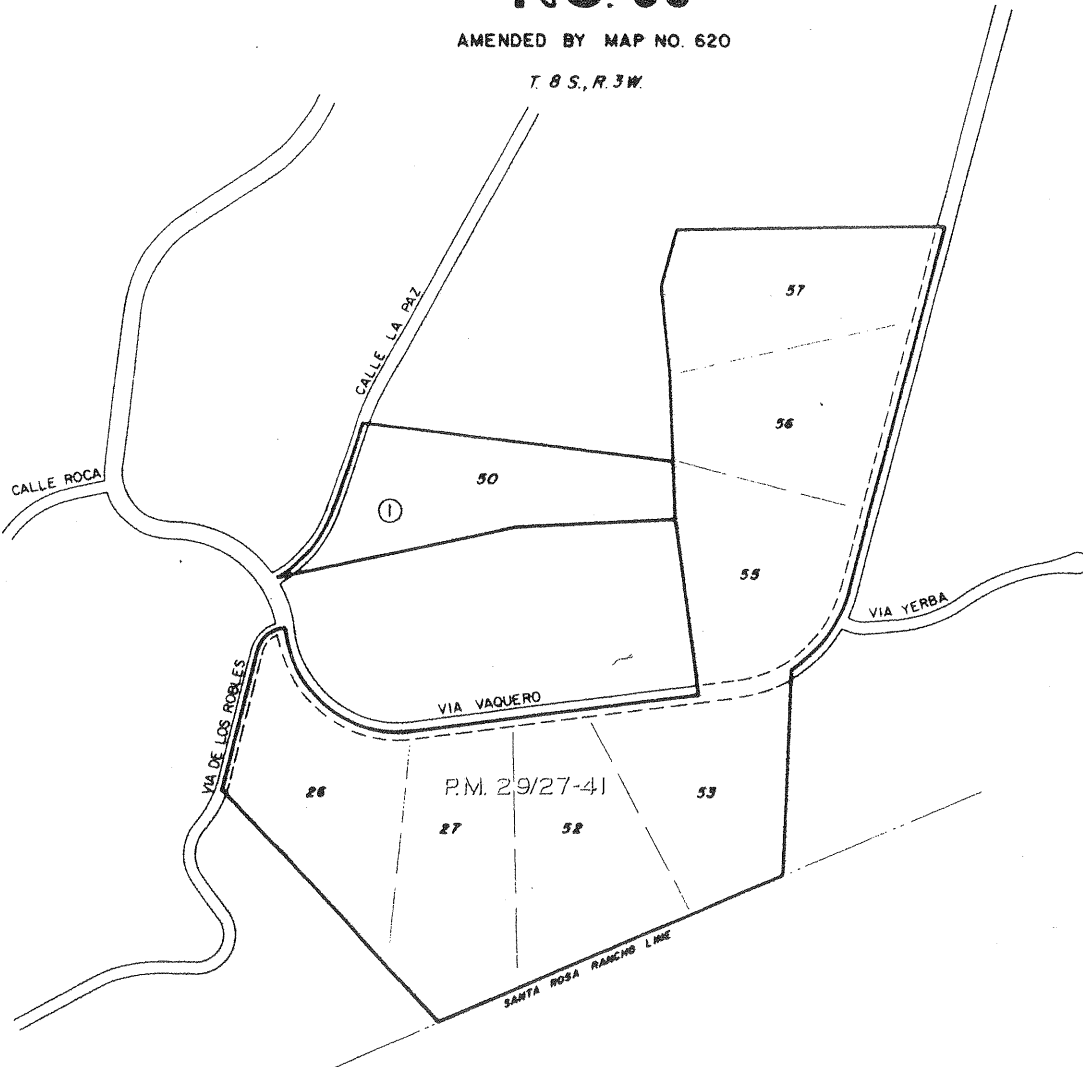
AMENDMENTS
NO. 1, (DISESTABLISHMENT), MAY 27, 1986 MAP NO. 619

ADOPTED ON FEBRUARY 15, 1977
BY THE BOARD OF SUPERVISORS
OF THE COUNTY OF RIVERSIDE,
STATE OF CALIFORNIA.

MAP NO. 604 RANCHO CALIFORNIA AGRICULTURAL PRESERVE NO. 36

AMENDED BY MAP NO. 620

T. 8 S., R. 3 W.



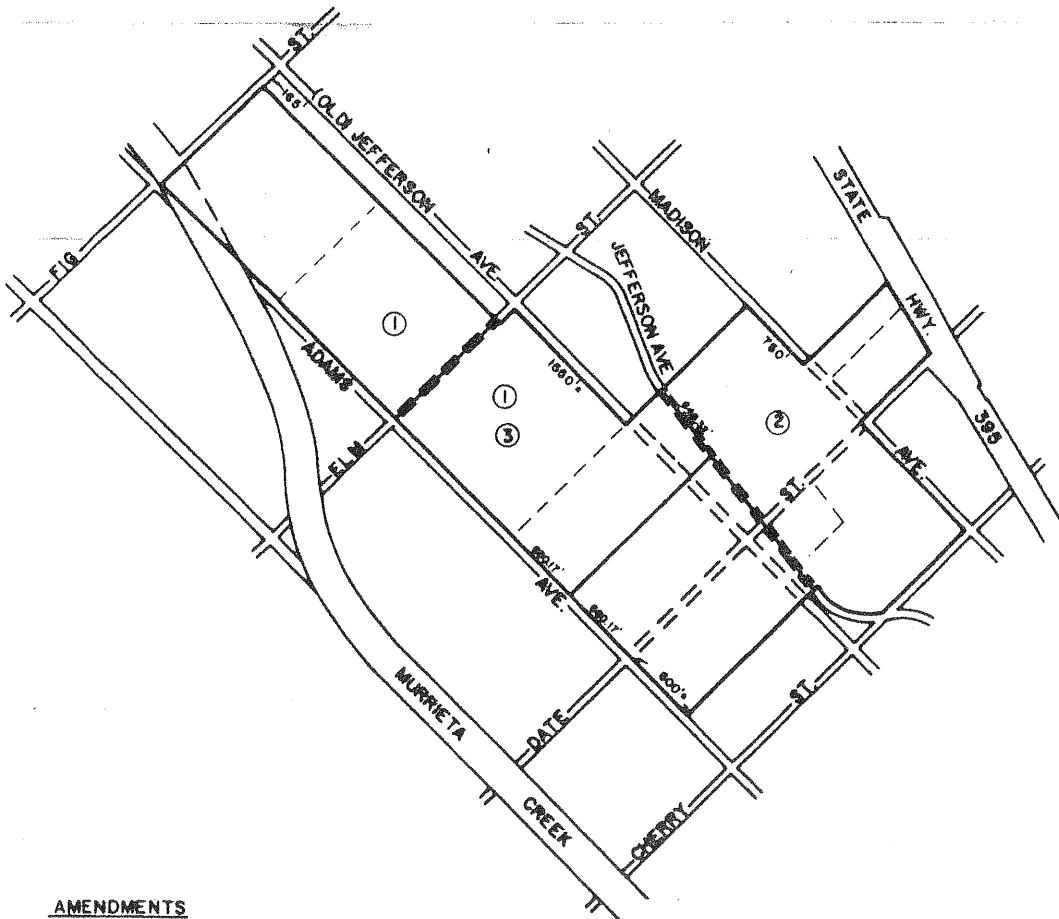
AMENDMENTS
NO. 1, (ENLARGEMENT), JAN 28, 1986 MAP NO. 620

ADOPTED ON FEBRUARY 26, 1985
BY THE BOARD OF SUPERVISORS
OF THE COUNTY OF RIVERSIDE,
STATE OF CALIFORNIA.



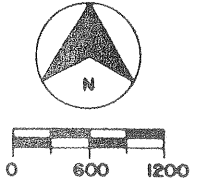
MAP NO. 187 MURRIETA HOT SPRINGS AGRICULTURAL PRESERVE NO. 10

AMENDED BY MAP NO. 609, 611, 621



- AMENDMENTS**
- | | |
|----------------------------------|-------------|
| NO. 1, (DIMINISHMENT), WITHDRAWN | MAP NO. 609 |
| NO. 2, (DIMINISHMENT) | MAP NO. 611 |
| NO. 3, (DIMINISHMENT) | MAP NO. 621 |

ADOPTED ON JANUARY 25, 1972
BY THE BOARD OF SUPERVISORS
OF THE COUNTY OF RIVERSIDE,
STATE OF CALIFORNIA.



64100

022

MAP NO. 622

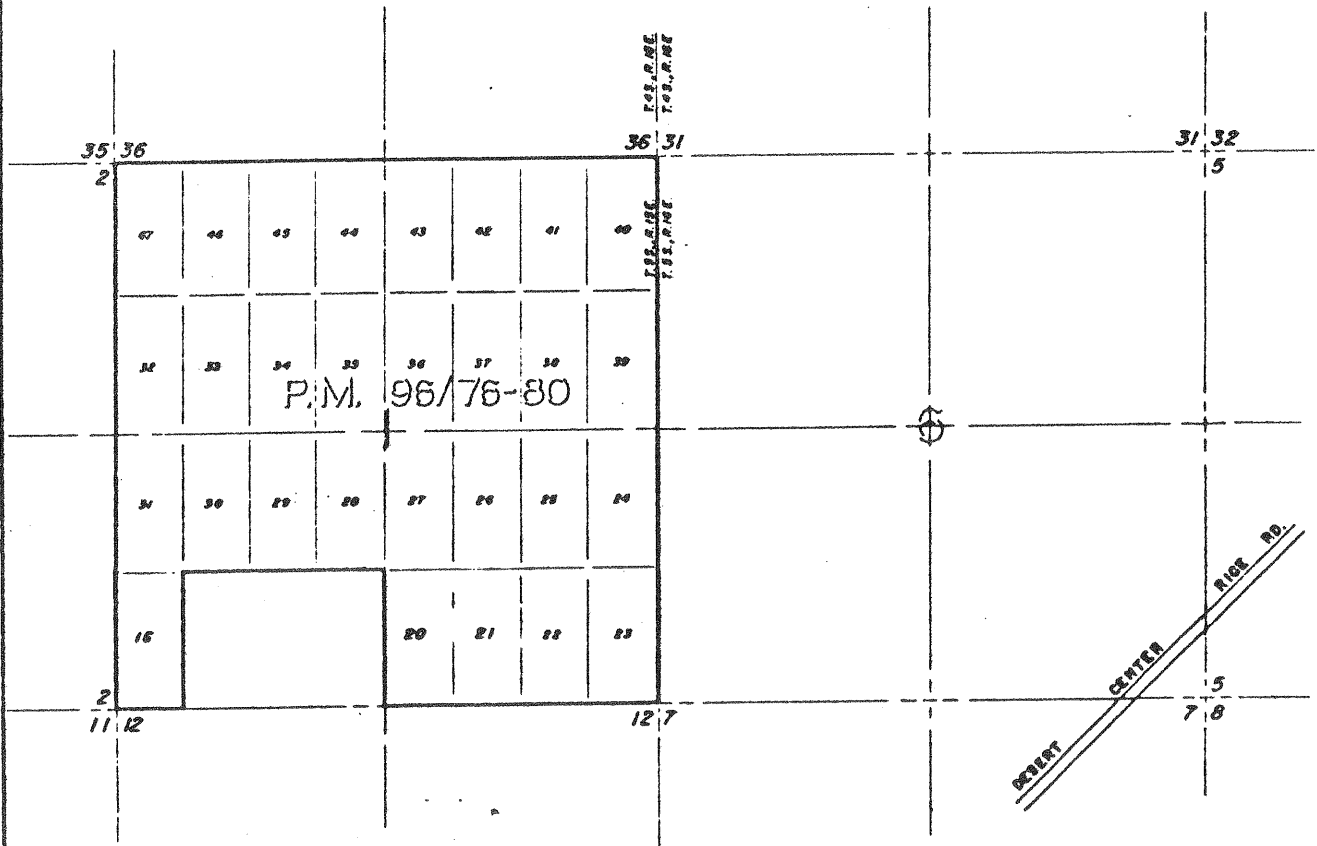
CHUCKWALLA

AGRICULTURAL

PRESERVE

NO. 2

T. 5 S., R. 15 E.

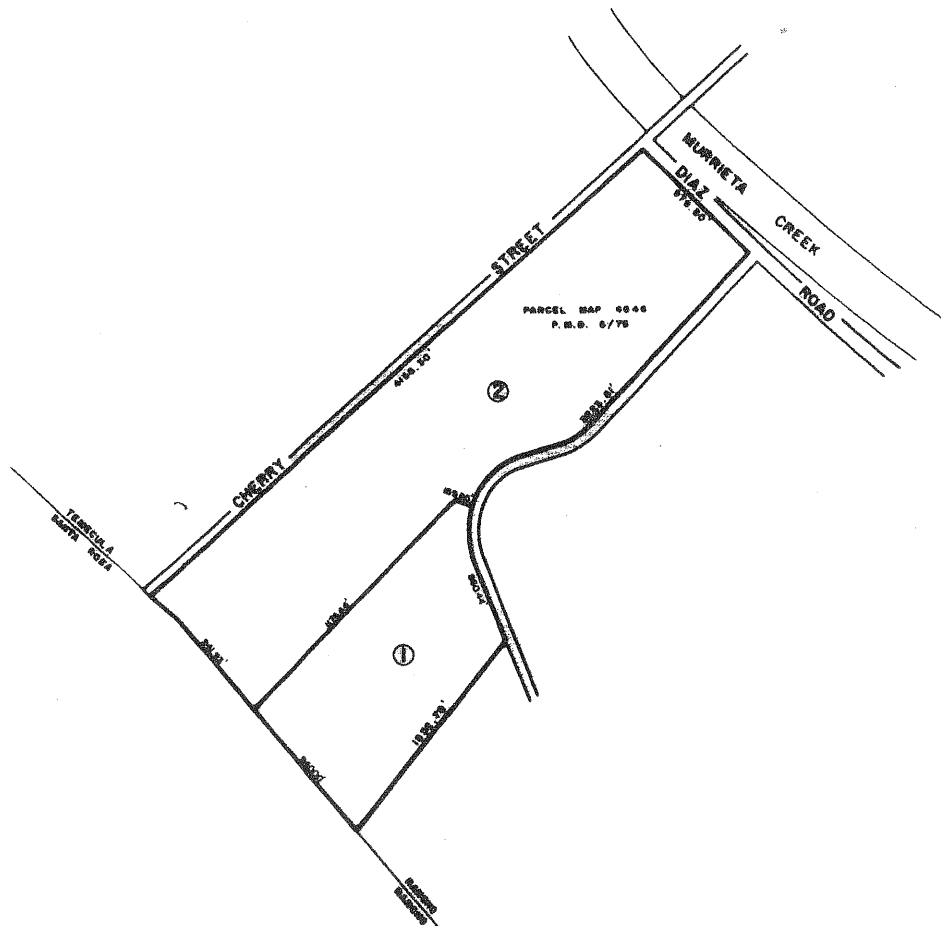


ADOPTED ON FEBRUARY 24, 1987
 BY THE BOARD OF SUPER ISORS
 OF THE COUNTY OF RIVERSIDE,
 STATE OF CALIFORNIA.



MAP NO. 263 TEMECULA AGRICULTURAL PRESERVE NO. 4

TEMECULA RANCHO
AMENDED BY MAP NO. 465,623



AMENDMENTS
 NO. 1, (DELETION) AUTHORIZED ON JUNE 19, 1979
 (EFFECTIVE ON SEPT. 18, 1979) MAP NO. 463
 NO. 2, (DISESTABLISHMENT) MAP NO. 623

ADOPTED ON NOVEMBER 20, 1973
 BY THE BOARD OF SUPERVISORS
 OF THE COUNTY OF RIVERSIDE,
 STATE OF CALIFORNIA.



MAP NO 187

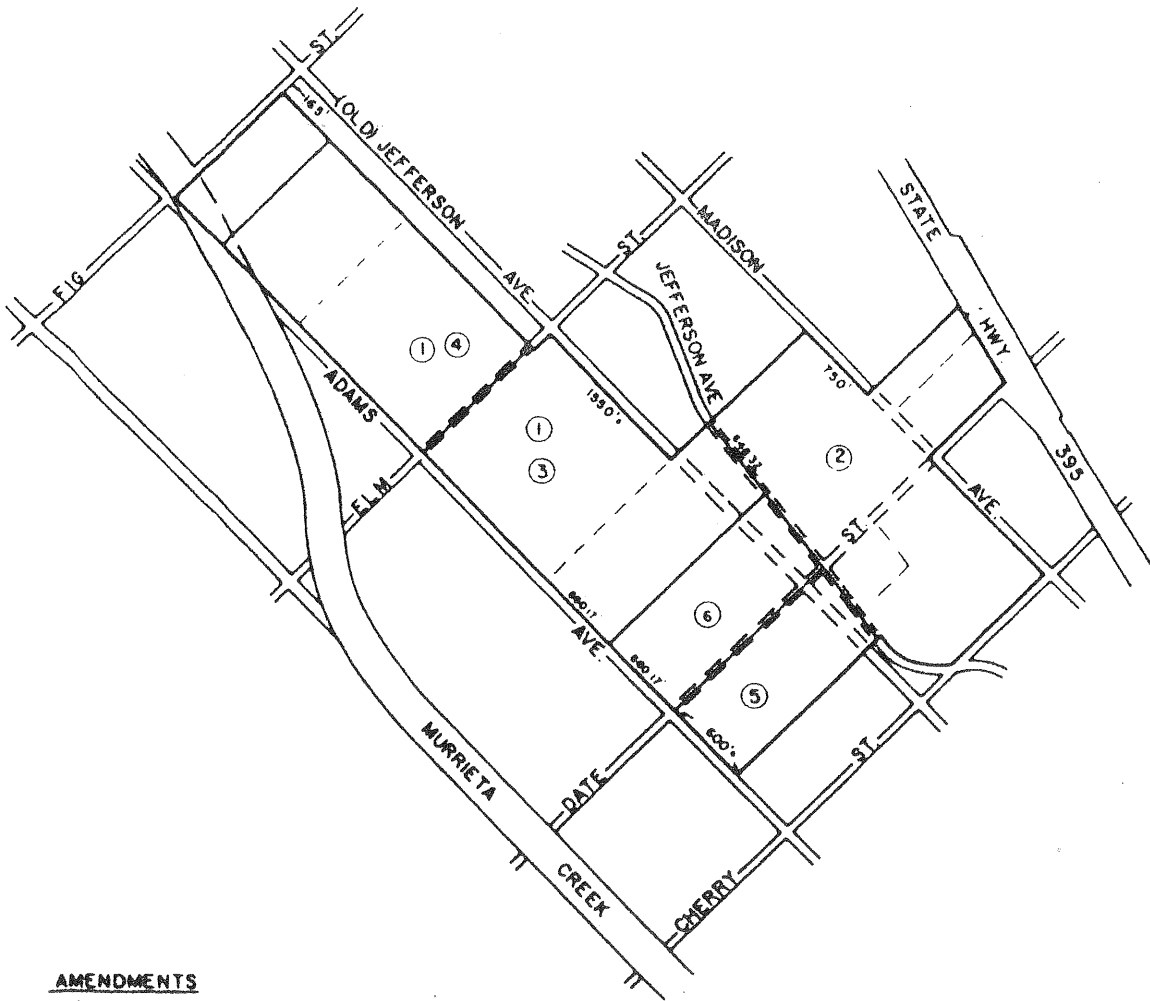
MURRIETA HOT SPRINGS

AGRICULTURAL

PRESERVE

NO 10


AMENDED BY MAP NO. 609, 611, 621, 625, 630, 696



AMENDMENTS

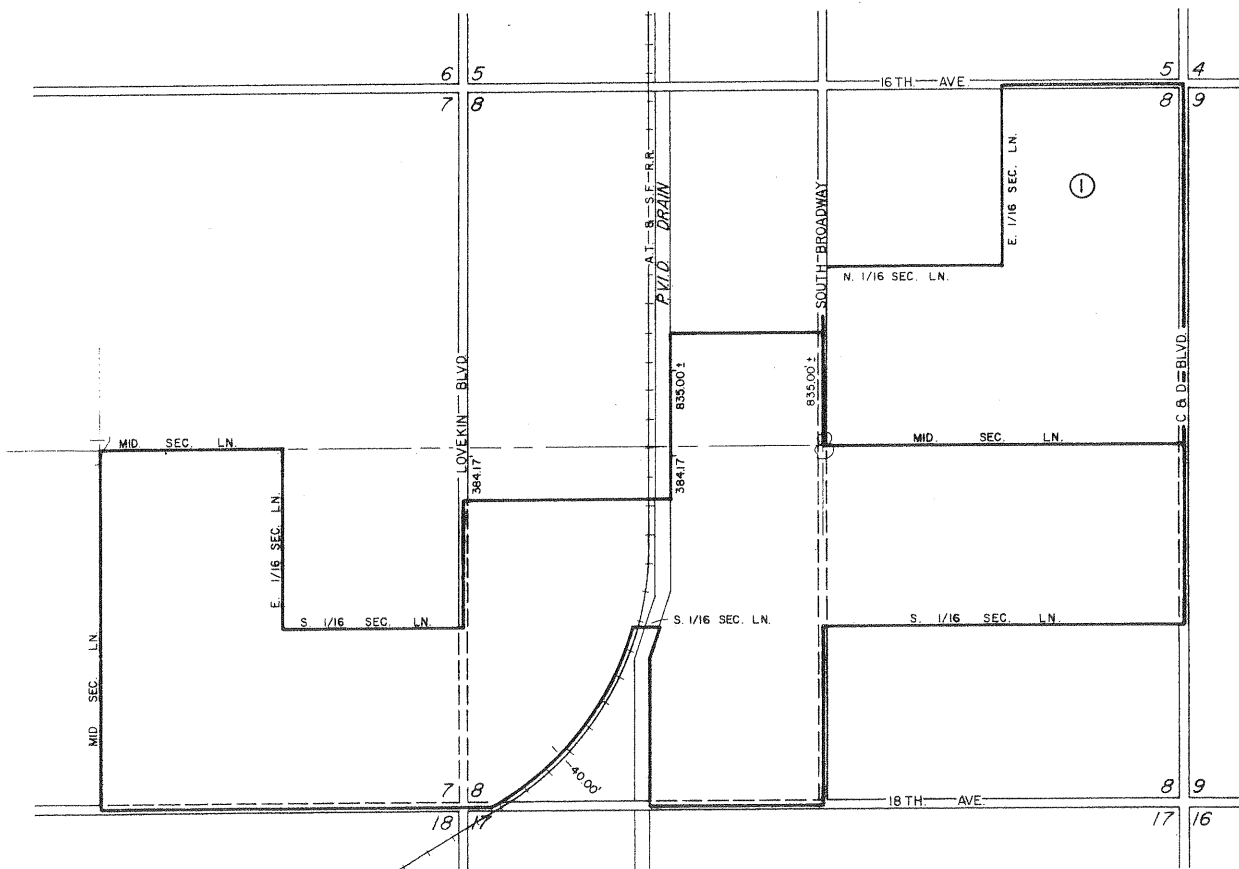
- | | |
|--------------------------------------|-------------|
| NO 1, (DIMINISHMENT), WITHDRAWN | MAP NO. 609 |
| NO 2, (DIMINISHMENT), MARCH 25, 1986 | MAP NO. 611 |
| NO 3, (DIMINISHMENT) | MAP NO. 621 |
| NO 4, (DIMINISHMENT) | MAP NO. 625 |
| NO 5, (DIMINISHMENT) | MAP NO. 630 |
| NO 6, (DIMINISHMENT) | MAP NO. 696 |

ADOPTED ON JANUARY 25, 1972
 BY THE BOARD OF SUPERVISORS
 OF THE COUNTY OF RIVERSIDE,
 STATE OF CALIFORNIA.



MAP NO. 523 BLYTHE AGRICULTURAL PRESERVE NO. 4

T. 7 S. - R. 23E.
AMENDED BY MAP NO. 626



AMENDMENTS
NO. 1, (ENLARGEMENT), FEB. 10, 1987 MAP NO. 626

ADOPTED ON FEBRUARY 2, 1982
BY THE BOARD OF SUPERVISORS
OF THE COUNTY OF RIVERSIDE,
STATE OF CALIFORNIA.

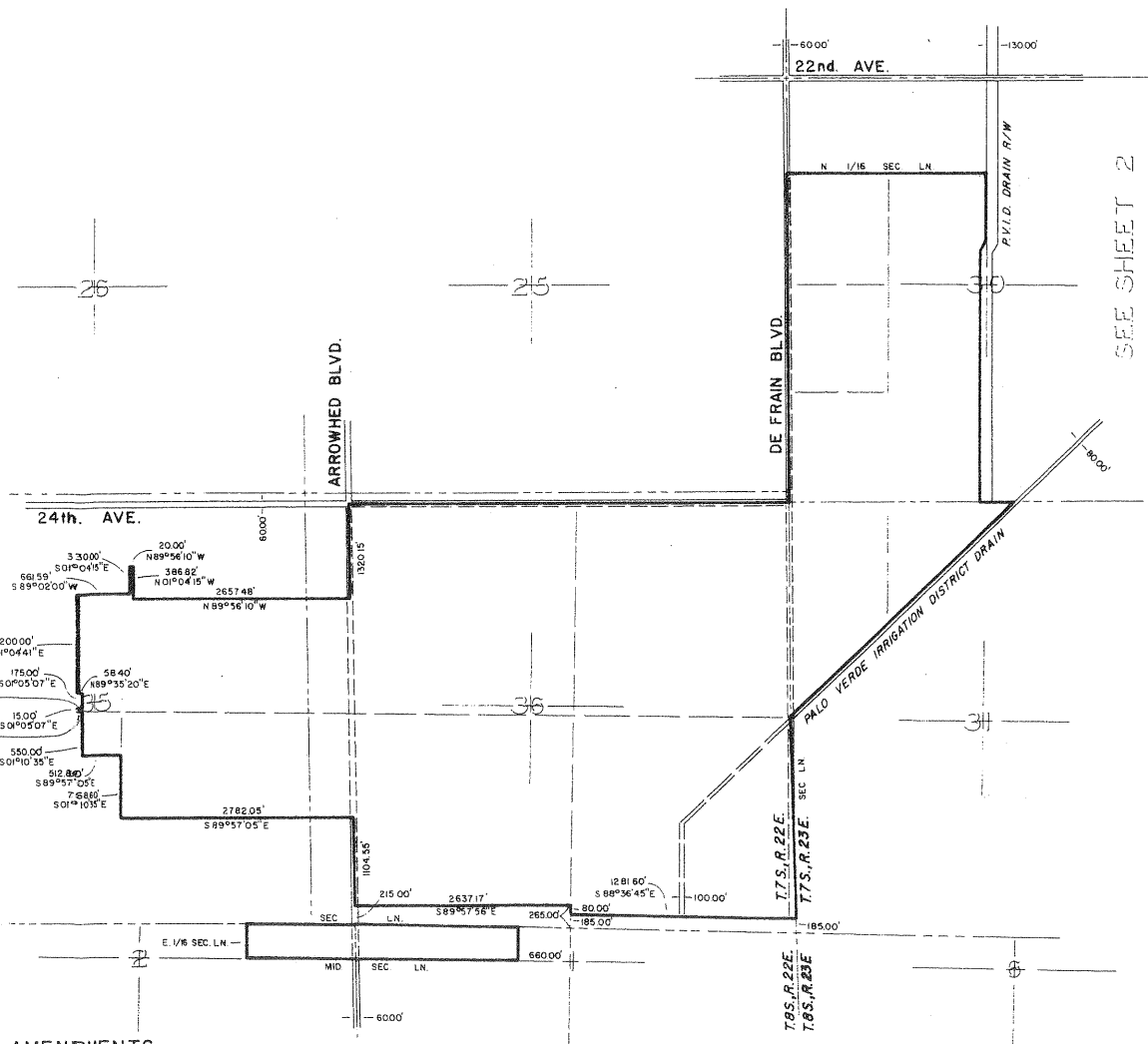


MAP NO. 576 BLYTHE AGRICULTURAL PRESERVE

NO. 8

T.7S., R.22 E.
T.7S., R.23 E.
T.8S., R.22 E.

AMENDED BY MAP NO. 627



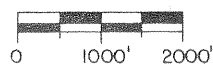
SEE SHEET 2

AMENDMENTS
NO. 1, (ENLARGEMENT), FEB. 10, 1987 MAP NO. 627 (SHEET 2)

ADOPTED ON JANUARY 18, 1983
BY THE BOARD OF SUPERVISORS
OF THE COUNTY OF RIVERSIDE,
STATE OF CALIFORNIA.



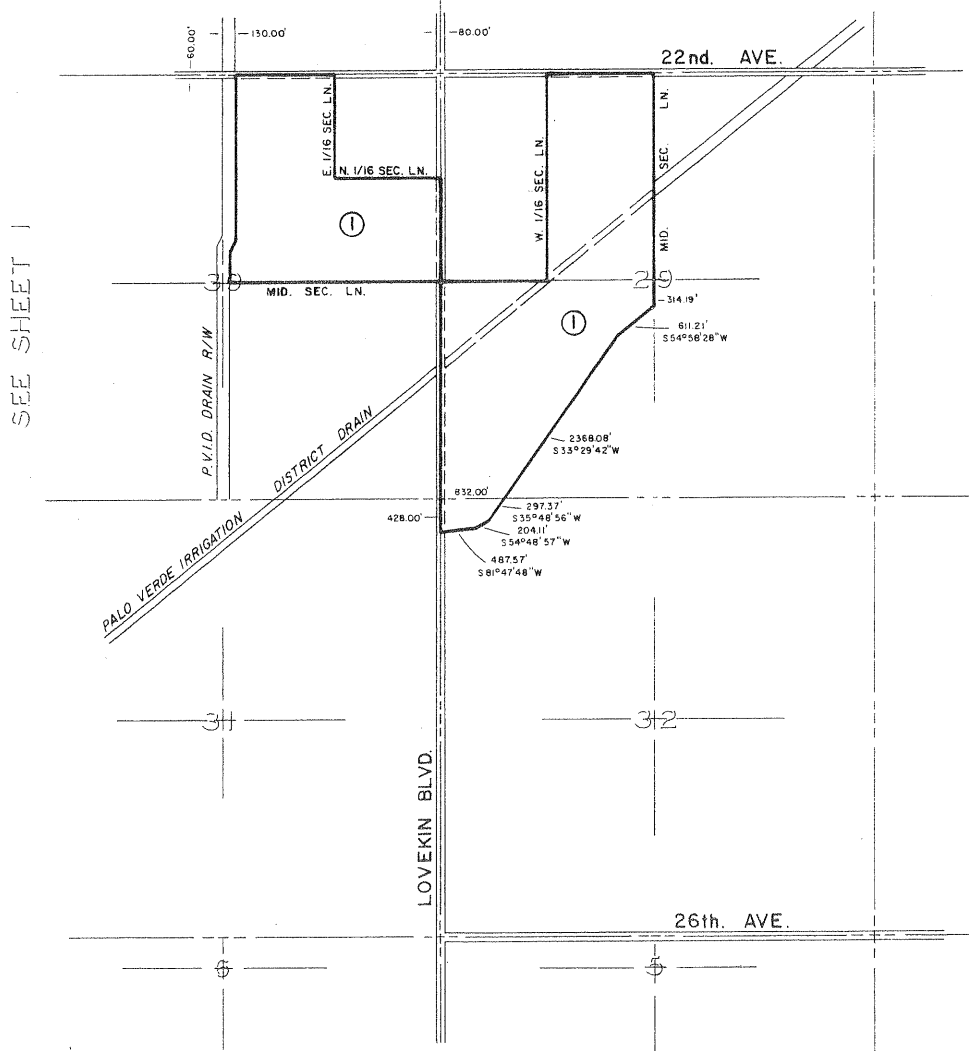
SHEET 1 OF 2 SHEETS



MAP NO. 576 BLYTHE AGRICULTURAL PRESERVE NO. 8

T. 7 S., R. 23 E.

AMENDED BY MAP NO. 627



SEE SHEET 1

AMENDMENTS
NO. 1, (ENLARGEMENT), FEB. 10, 1987, MAP NO. 627

ADOPTED ON JANUARY 18, 1983
BY THE BOARD OF SUPERVISORS
OF THE COUNTY OF RIVERSIDE,
STATE OF CALIFORNIA.



SHEET 2 OF 2 SHEETS

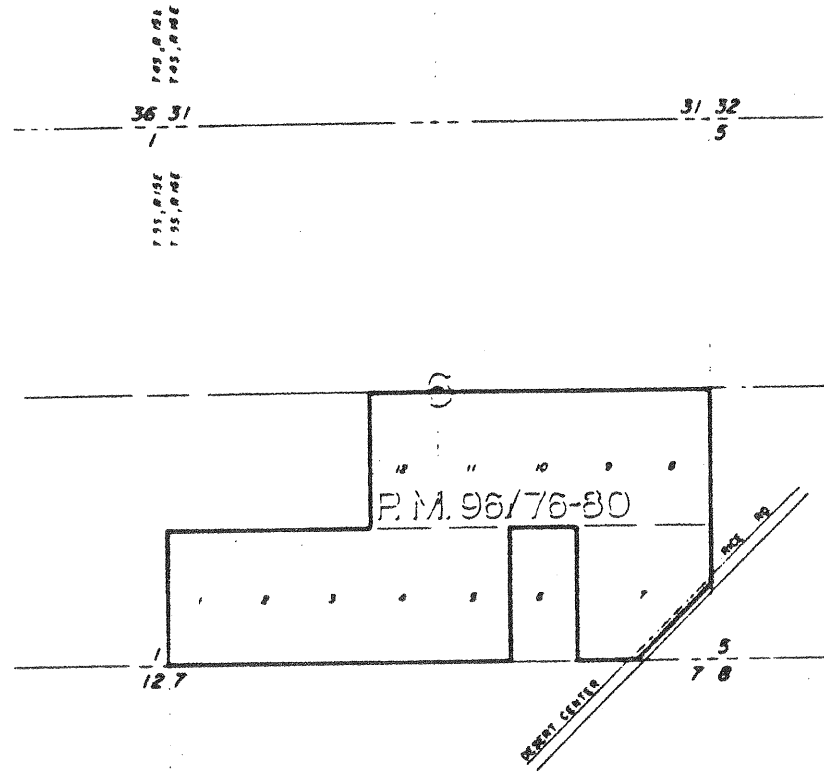


Murrieta Hot Springs No. 6
Amend. No. 1

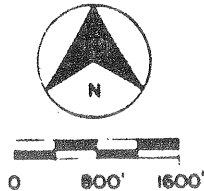
Withdrawn

MAP NO. 629 CHUCKWALLA AGRICULTURAL PRESERVE NO. 3

T. 5 S., R. 16 E.

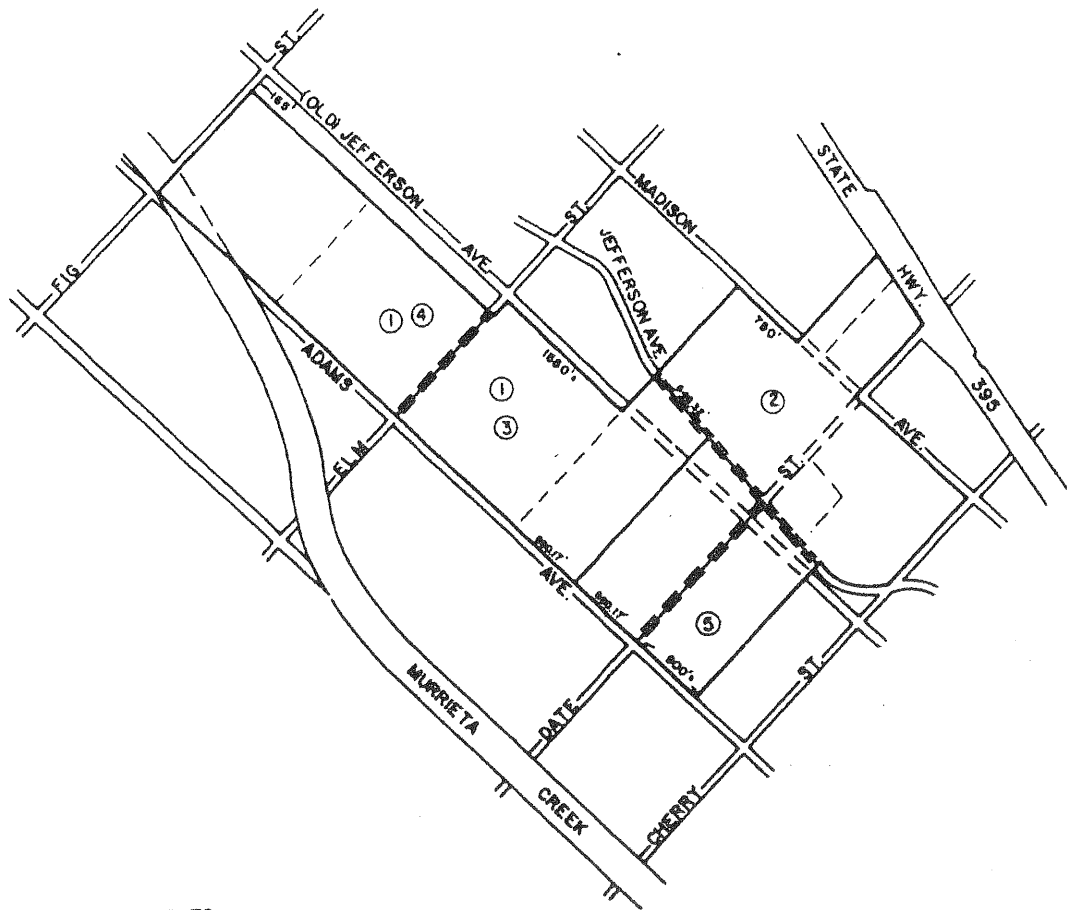


ADOPTED ON FEBRUARY 24, 1987
BY THE BOARD OF SUPERVISORS
OF THE COUNTY OF RIVERSIDE,
STATE OF CALIFORNIA.



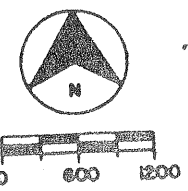
MAP NO. 187 MURRIETA HOT SPRINGS AGRICULTURAL PRESERVE NO. 10

AMENDED BY MAP NO. 609, 611, 621, 625, 630



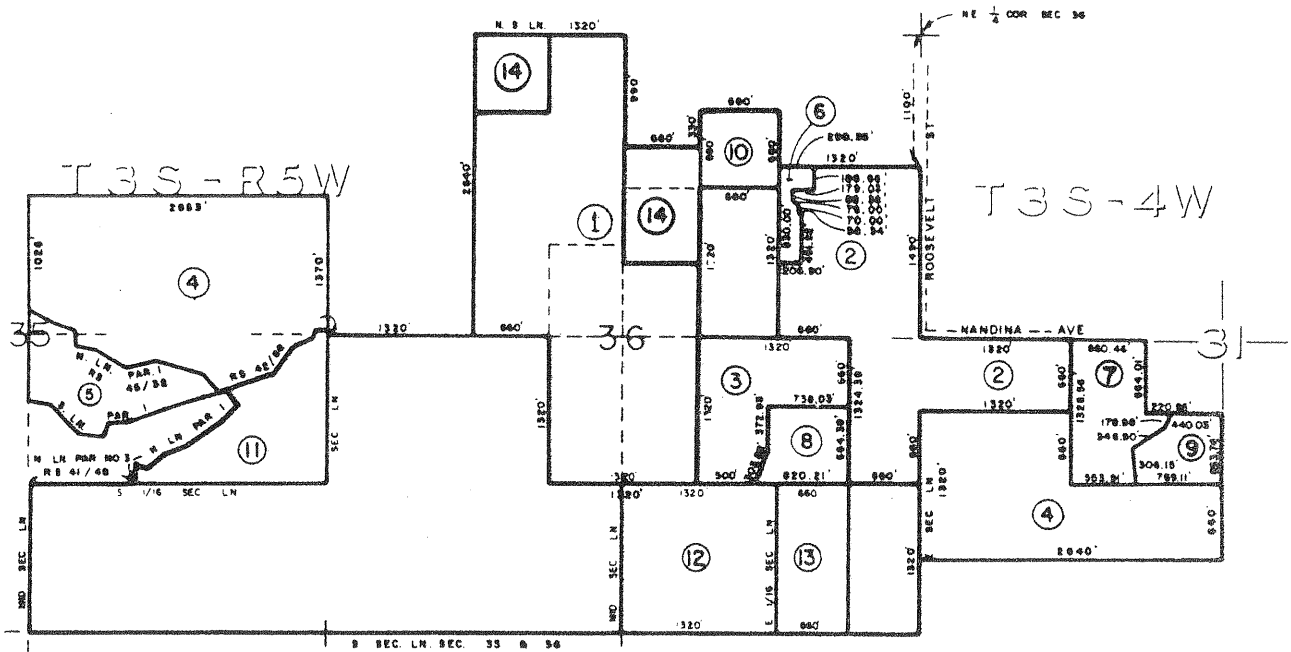
- AMENDMENTS**
- | | |
|---------------------------------------|-------------|
| NO. 1, (DIMINISHMENT), WITHDRAWN | MAP NO. 609 |
| NO. 2, (DIMINISHMENT), MARCH 25, 1986 | MAP NO. 611 |
| NO. 3, (DIMINISHMENT) | MAP NO. 621 |
| NO. 4, (DIMINISHMENT) | MAP NO. 625 |
| NO. 5, (DIMINISHMENT) | MAP NO. 630 |

ADOPTED ON JANUARY 25, 1972
BY THE BOARD OF SUPERVISORS
OF THE COUNTY OF RIVERSIDE.
STATE OF CALIFORNIA.



MAP NO. 24 WOODCREST AGRICULTURAL PRESERVE NO. 4

AMENDED BY MAP NO. 40, 40(a), 40(b), 91, 109, 128, 211, 224, 228, 296, 361, 543
552, 553, 554



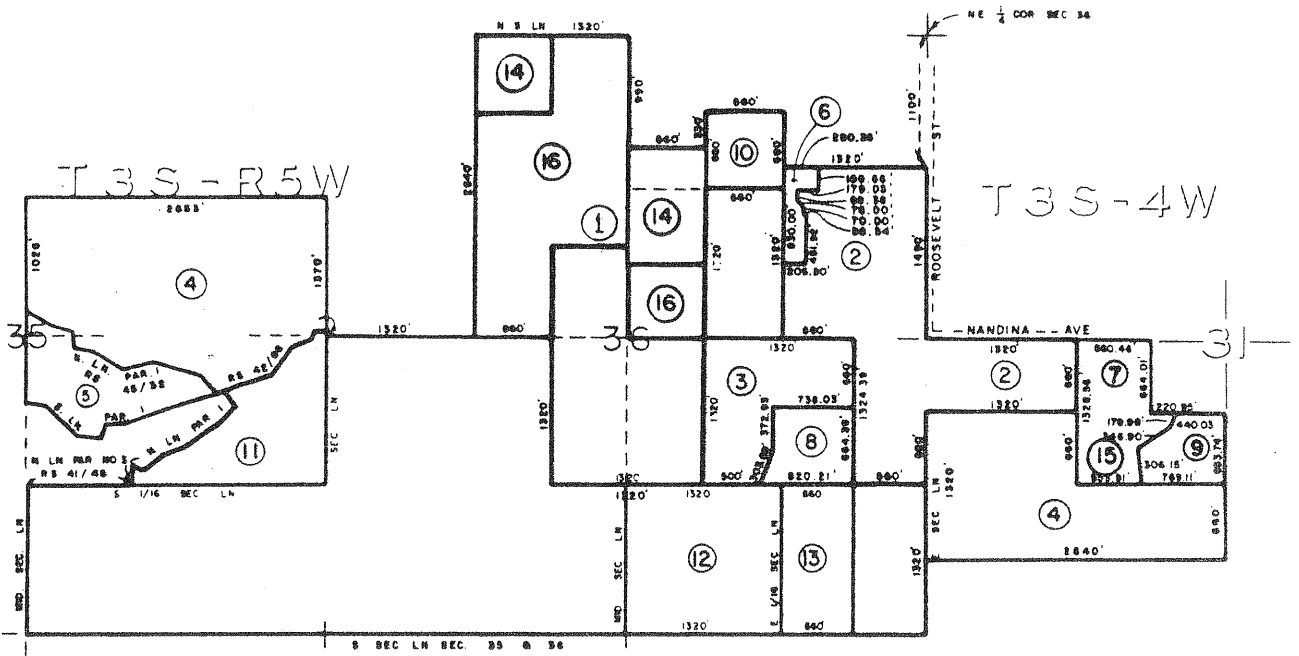
ADOPTED ON APRIL 14, 1969
BY THE BOARD OF SUPERVISORS
OF THE COUNTY OF RIVERSIDE,
STATE OF CALIFORNIA

AMENDMENTS

- NO. 1, NOVEMBER 17, 1969, MAP NO. 40
CORRECTED FEBRUARY 24, 1970 BY MAP NO. 40 (a)
CORRECTED AUGUST 3, 1970 BY MAP NO. 40 (b)
- NO. 2, FEBRUARY 24, 1970, MAP NO. 91
- NO. 3, SEPTEMBER 21, 1970, MAP NO. 109
- NO. 4, FEBRUARY 8, 1971, MAP NO. 128
- NO. 5, FEBRUARY 1, 1972, MAP NO. 211
- NO. 6, DELETED ON JUNE 12, 1973, MAP NO. 224
- NO. 7, AUGUST 7, 1973, MAP NO. 228
- NO. 8, FEBRUARY 19, 1974, MAP NO. 296
- NO. 9, FEBRUARY 10, 1976, MAP NO. 361
- NO. 10, (DELETION) EFFECTIVE FEB. 15, 1983, MAP NO. 543
- NO. 11, (DELETION) EFFECTIVE WITHDRAWN MAP NO. 552
- NO. 12, (DELETION) EFFECTIVE WITHDRAWN MAP NO. 553
- NO. 13, (DELETION) EFFECTIVE WITHDRAWN MAP NO. 554
- NO. 14, (DIMINISHMENT) EFFECTIVE JAN. 1, 1986, MAP NO. 631

MAP NO. 24 WOODCREST AGRICULTURAL PRESERVE NO. 4

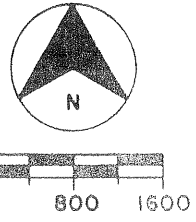
AMENDED BY MAP NO. 40, 40(a), 40(b), 91, 109, 128, 211, 224, 228, 296, 361, 543
552, 553, 554



ADOPTED ON APRIL 14, 1969
BY THE BOARD OF SUPERVISORS
OF THE COUNTY OF RIVERSIDE,
STATE OF CALIFORNIA

AMENDMENTS

- NO. 1 , NOVEMBER 17, 1969, MAP NO. 40
- CORRECTED FEBRUARY 24, 1970 BY MAP NO. 40 (a)
- CORRECTED AUGUST 3, 1970 BY MAP NO. 40 (b)
- NO. 2 , FEBRUARY 24, 1970, MAP NO. 91
- NO. 3 , SEPTEMBER 21, 1970 , MAP NO. 109
- NO. 4 , FEBRUARY 8 , 1971 , MAP NO. 128
- NO. 5 , FEBRUARY 1, 1972 , MAP NO. 211
- NO. 6 , DELETED ON JUNE 12, 1973, MAP NO. 224
- NO. 7 , AUGUST 7, 1973 , MAP NO. 228
- NO. 8 , FEBRUARY 19, 1974 , MAP NO. 296
- NO. 9 , FEBRUARY 10, 1976 , MAP NO. 361
- NO. 10, (DELETION) EFFECTIVE FEB. 15, 1983, MAP NO. 543
- NO. 11, (DELETION) EFFECTIVE WITHDRAWN MAP NO. 552
- NO. 12, (DELETION) EFFECTIVE WITHDRAWN MAP NO. 553
- NO. 13, (DELETION) EFFECTIVE WITHDRAWN MAP NO. 554
- NO. 14, (DIMINISHMENT) EFFECTIVE JAN. 1, 1986, MAP NO. 631
- NO. 15, (DIMINISHMENT) EFFECTIVE JAN. 1, 1986, MAP NO. 632
- NO. 16, (DIMINISHMENT) EFFECTIVE JAN. 1, 1986, MAP NO. 640



MIRA LOMA AGRICULTURAL PRESERVE

NO. 1

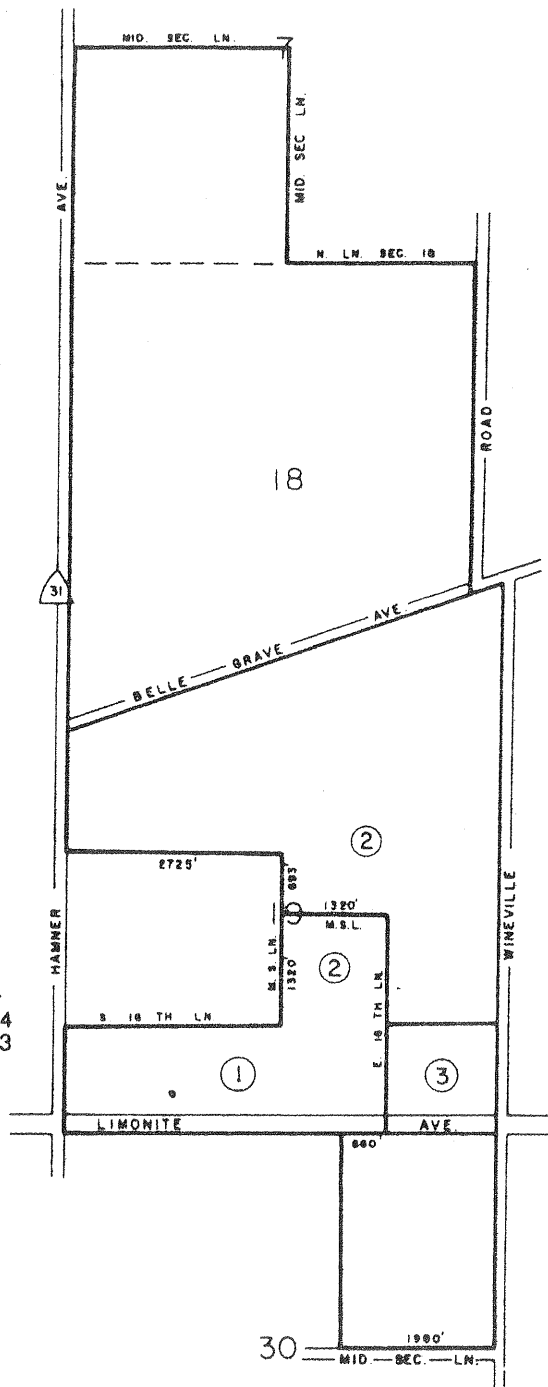
MAP NO. 2

AMENDED BY MAP NO. 44, 524, 633

T 2 S - R 6 W

AMENDMENTS

- NO. 1, (ENLARGEMENT), NOVEMBER 17, 1969, MAP NO. 44
- NO. 2, (DIMINISHMENT), WITHDRAWN, MAP NO. 524
- NO. 3, (DIMINISHMENT), DECEMBER 22, 1987, MAP NO. 633



ADOPTED ON FEBRUARY 5, 1968
 BY THE BOARD OF SUPERVISORS
 OF THE COUNTY OF RIVERSIDE,
 STATE OF CALIFORNIA

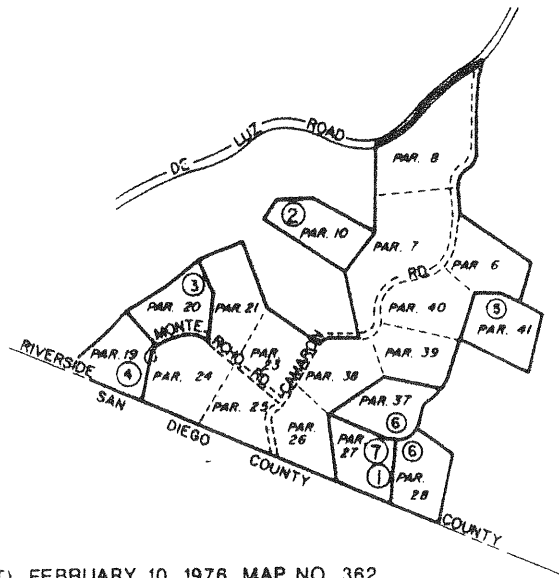


SCALE IN FEET

MAP NO. 343 RANCHO CALIFORNIA AGRICULTURAL PRESERVE NO. 16

SANTA ROSA RANCHO
POR. P.M. 6/58-72

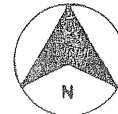
AMENDED BY MAP NO. 362, 402, 437, 466, 486, 496, 634



AMENDMENTS

- NO. 1, (ENLARGEMENT), FEBRUARY 10, 1976, MAP NO. 362
- NO. 2, (ENLARGEMENT), FEBRUARY 15, 1977, MAP NO. 402
- NO. 3, (ENLARGEMENT), FEBRUARY 15, 1977, MAP NO. 437
- NO. 4, (ENLARGEMENT), JANUARY 31, 1978, MAP NO. 466
- NO. 5, (ENLARGEMENT), JANUARY 9, 1979, MAP NO. 486
- NO. 6, (ENLARGEMENT), APRIL 17, 1979, MAP NO. 496
- NO. 7, (DIMINISHMENT), DECEMBER 22, 1987, MAP NO. 634

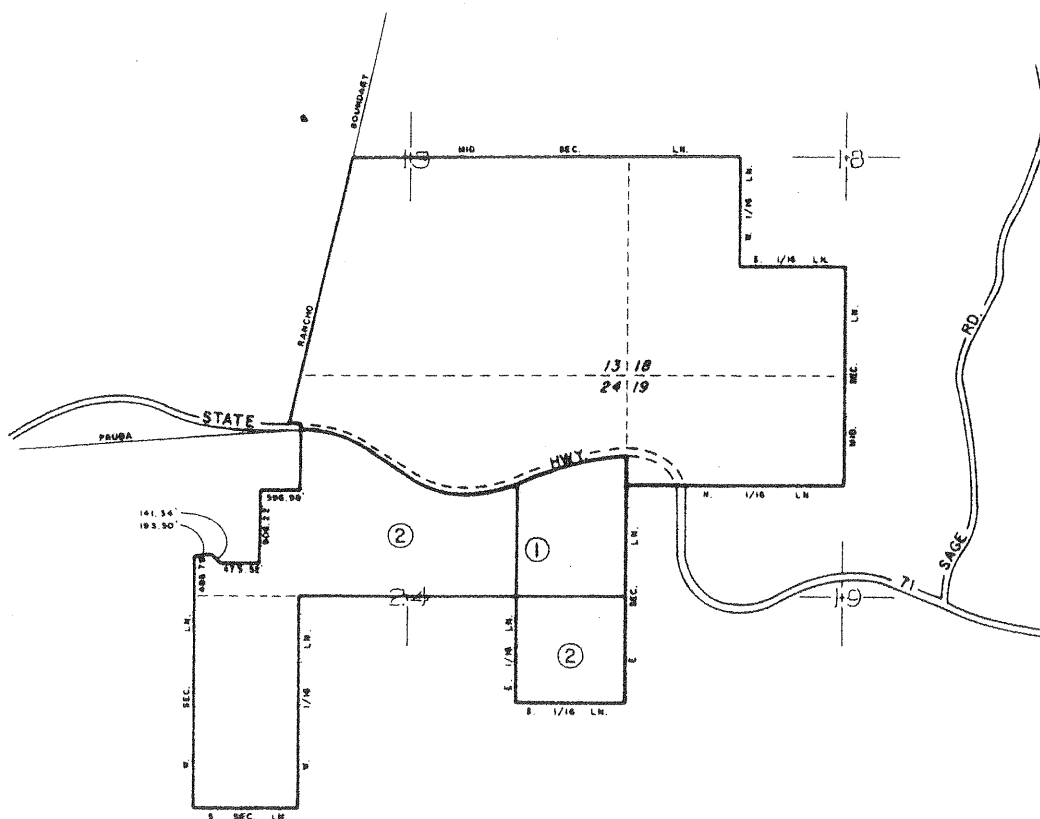
ADOPTED ON NOVEMBER 10, 1975
BY THE BOARD OF SUPERVISORS
OF THE COUNTY OF RIVERSIDE,
STATE OF CALIFORNIA.



MAP NO. 237 SAGE AGRICULTURAL PRESERVE NO. 5

AMENDED BY MAP NO. 379, 635

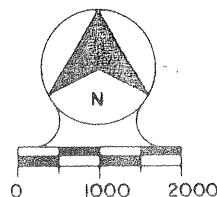
T. 8 S. - R. 1 W.
T. 8 S. - R. 1 E.



AMENDMENTS

- NO. 1, (DIMINISHMENT), JULY 27, 1976, MAP NO. 379
- NO. 2, (DIMINISHMENT), DECEMBER 22, 1987, MAP NO. 635

ADOPTED ON SEPTEMBER 11, 1973
BY THE BOARD OF SUPERVISORS
OF THE COUNTY OF RIVERSIDE,
STATE OF CALIFORNIA.



Valle Vista No. 1

Amend. No. 5

Withdrawn

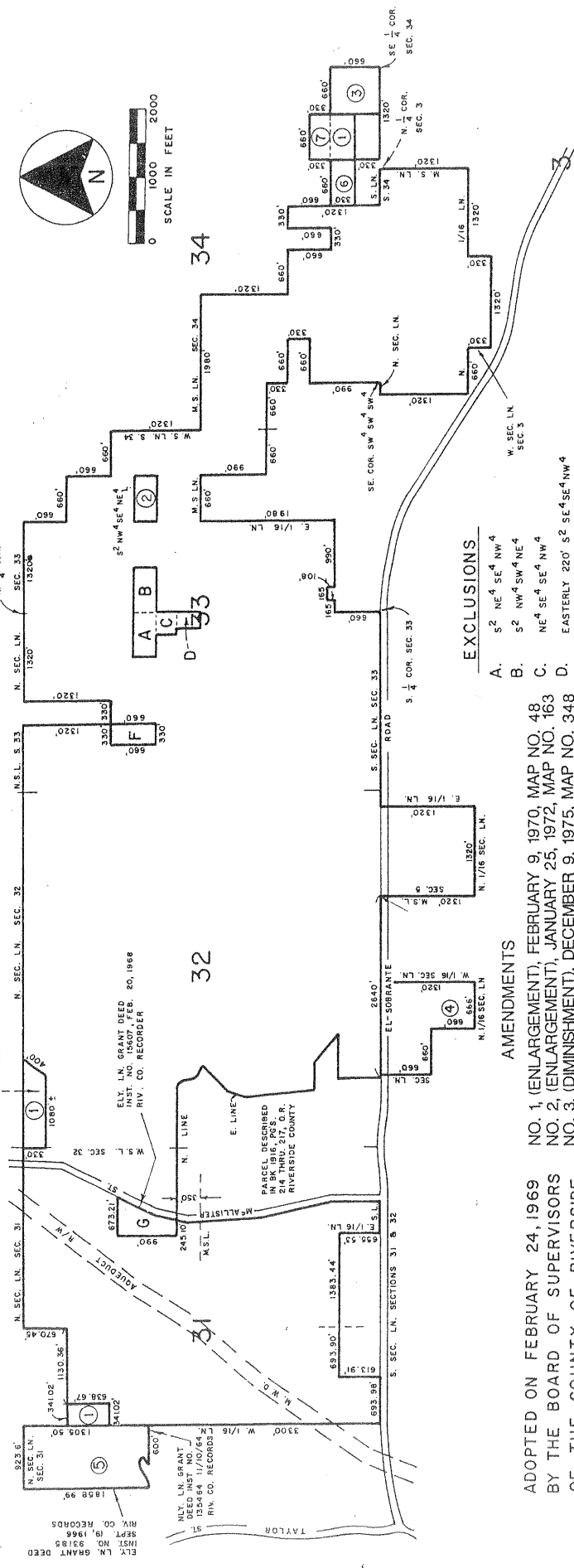
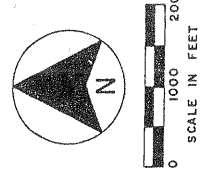
MAP NO. 18

EL SOBRIANTE

AGRICULTURAL PRESERVE NO. 1

AMENDED BY MAP NO. 48, 163, 348, 529, 558, 614, 637

T 3 S - R 5 W



EXCLUSIONS

- A. S² NE⁴ SEC⁴ NW⁴
- B. S² NW⁴ SW⁴ NE⁴
- C. NE⁴ SE⁴ SE⁴ NW⁴
- D. EASTERLY 220' S² SE⁴ SE⁴ NW⁴
- F. W² NE⁴ SW⁴ NW⁴
- G. POR. NE⁴ SEC. 31

AMENDMENTS

- NO. 1. (ENLARGEMENT), FEBRUARY 9, 1970, MAP NO. 48
- NO. 2. (ENLARGEMENT), JANUARY 25, 1972, MAP NO. 163
- NO. 3. (DIMINISHMENT), DECEMBER 9, 1975, MAP NO. 348
- NO. 4. (ENLARGEMENT), JANUARY 13, 1981, MAP NO. 529
- NO. 5. (DIMINISHMENT), DECEMBER 22, 1987, MAP NO. 558
- NO. 6. (DIMINISHMENT), MAY 7, 1985, MAP NO. 614
- NO. 7. (DIMINISHMENT), DECEMBER 22, 1987, MAP NO. 637

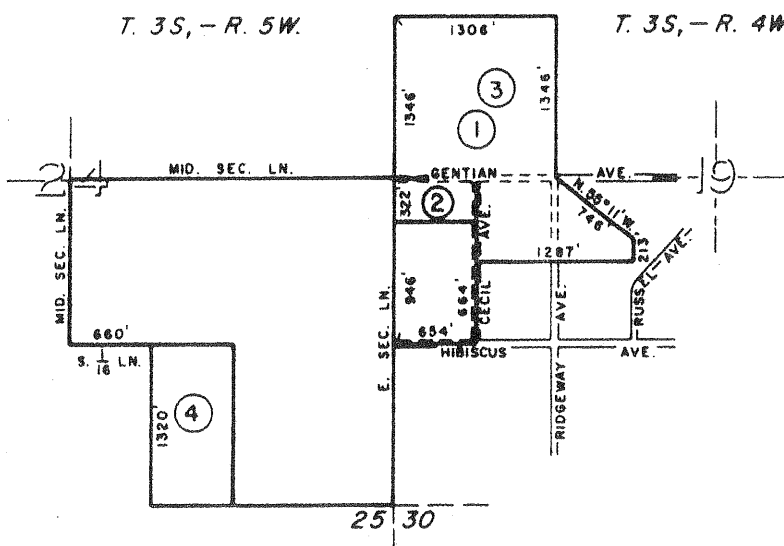
ADOPTED ON FEBRUARY 24, 1969
BY THE BOARD OF SUPERVISORS
OF THE COUNTY OF RIVERSIDE,
STATE OF CALIFORNIA

WOODCREST AGRICULTURAL PRESERVE

NO. 1

MAP NO. 20

AMENDED BY MAP NO. 124, 357, 638, 648



AMENDMENTS

- NO. 1, (ENLARGEMENT), FEBRUARY 8, 1971, MAP NO. 124
- NO. 2, (DIMINISHMENT), FEBRUARY 3, 1976, MAP NO. 357
- NO. 3, (DIMINISHMENT), DECEMBER 22, 1987, MAP NO. 638
- NO. 4, (DIMINISHMENT), DECEMBER 22, 1987, MAP NO. 648

ADOPTED ON FEBRUARY 24, 1969
 BY THE BOARD OF SUPERVISORS
 OF THE COUNTY OF RIVERSIDE,
 STATE OF CALIFORNIA

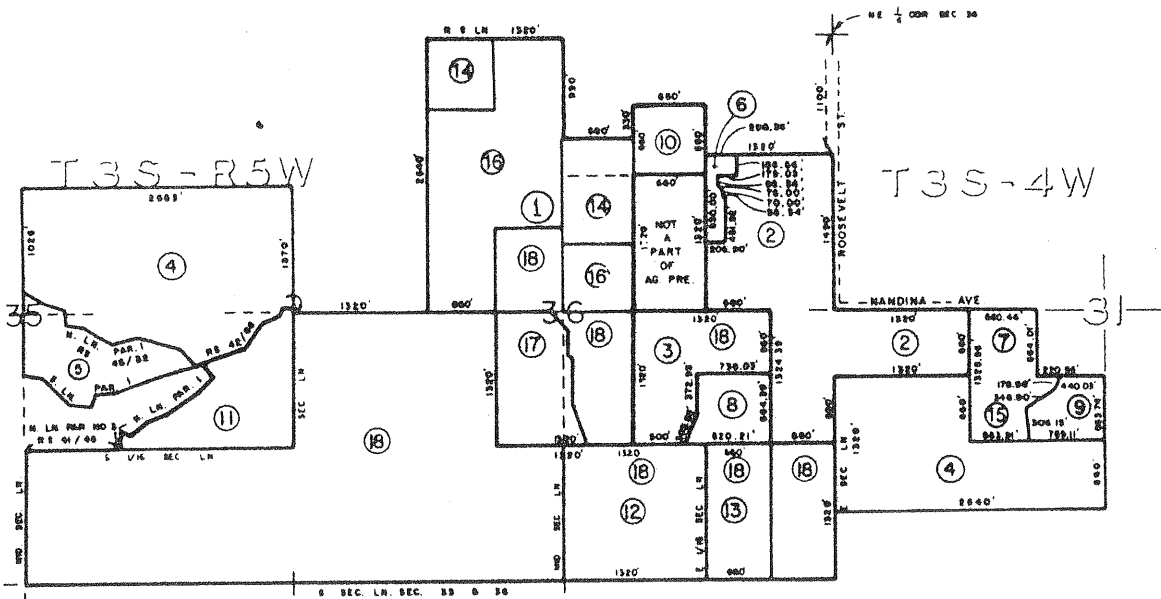


SCALE IN FEET

36484

MAP NO. 24 WOODCREST AGRICULTURAL PRESERVE NO. 4

AMENDED BY MAP NO. 40, 40(a), 40(b), 91, 109, 128, 211, 224, 228, 296, 361,
543, 552, 553, 554, 631, 632, 639, 651, 655



AMENDMENTS

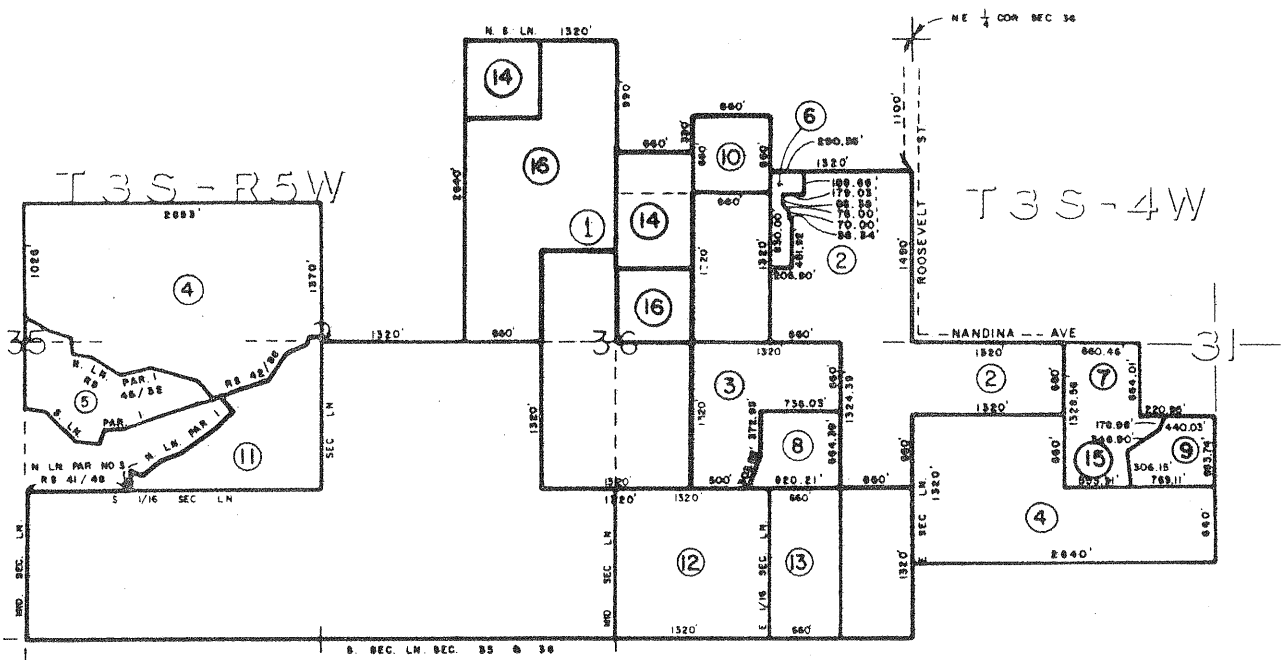
ADOPTED ON APRIL 14, 1969
BY THE BOARD OF SUPERVISORS
OF THE COUNTY OF RIVERSIDE,
STATE OF CALIFORNIA

- NO. 1. (ENLARGEMENT), NOVEMBER 17, 1969, MAP NO. 40
CORRECTED, FEBRUARY 24, 1970, MAP NO. 40A
CORRECTED, AUGUST 3, 1970, MAP NO. 40B
- NO. 2. (ENLARGEMENT), FEBRUARY 24, 1970, MAP NO. 91
- NO. 3. (ENLARGEMENT), SEPTEMBER 21, 1970, MAP NO. 109
- NO. 4. (ENLARGEMENT), FEBRUARY 8, 1971, MAP NO. 128
- NO. 5. (ENLARGEMENT), FEBRUARY 1, 1972, MAP NO. 211
- NO. 6. (DIMINISHMENT), JUNE 12, 1973, MAP NO. 224
- NO. 7. (ENLARGEMENT), AUGUST 7, 1973, MAP NO. 228
- NO. 8. (ENLARGEMENT), FEBRUARY 19, 1974, MAP NO. 296
- NO. 9. (ENLARGEMENT), FEBRUARY 10, 1976, MAP NO. 361
- NO. 10. (DIMINISHMENT), FEBRUARY 15, 1983, MAP NO. 543
- NO. 11. (DIMINISHMENT), WITHDRAWN, MAP NO. 552
- NO. 12. (DIMINISHMENT), WITHDRAWN, MAP NO. 553
- NO. 13. (DIMINISHMENT), WITHDRAWN, MAP NO. 554
- NO. 14. (DIMINISHMENT), DECEMBER 22, 1987, MAP NO. 631
- NO. 15. (DIMINISHMENT), DECEMBER 22, 1987, MAP NO. 632
- NO. 16. (DIMINISHMENT), DECEMBER 22, 1987, MAP NO. 639
- NO. 17. (DIMINISHMENT), DECEMBER 22, 1987, MAP NO. 651
- NO. 18. (DIMINISHMENT), MAP NO. 655



MAP NO. 24 WOODCREST AGRICULTURAL PRESERVE NO. 4

AMENDED BY MAP NO. 40, 40(a), 40(b), 91, 109, 128, 211, 224, 228, 296, 361, 543
552, 553, 554



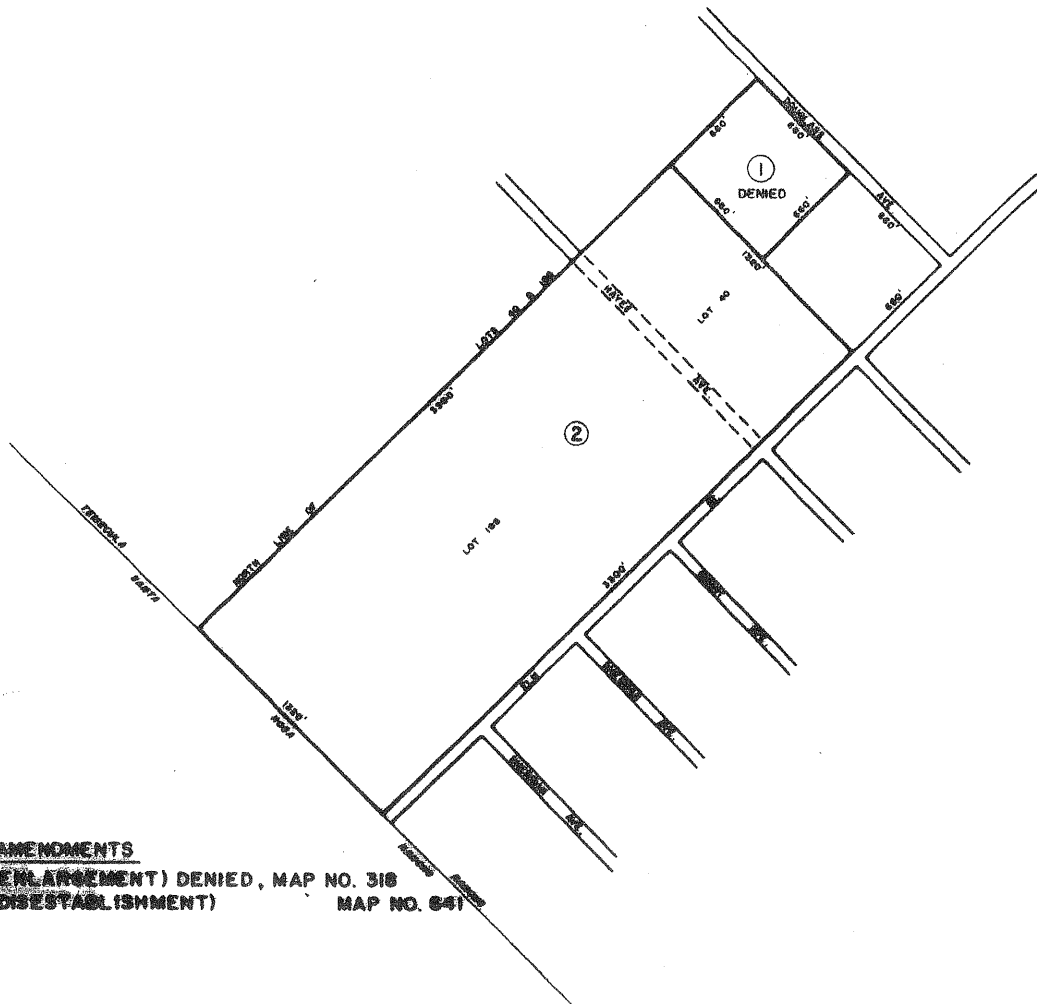
ADOPTED ON APRIL 14, 1969
BY THE BOARD OF SUPERVISORS
OF THE COUNTY OF RIVERSIDE,
STATE OF CALIFORNIA

AMENDMENTS

- NO. 1, NOVEMBER 17, 1969, MAP NO. 40
- CORRECTED FEBRUARY 24, 1970 BY MAP NO. 40 (a)
- CORRECTED AUGUST 3, 1970 BY MAP NO. 40 (b)
- NO. 2, FEBRUARY 24, 1970, MAP NO. 91
- NO. 3, SEPTEMBER 21, 1970, MAP NO. 109
- NO. 4, FEBRUARY 8, 1971, MAP NO. 128
- NO. 5, FEBRUARY 1, 1972, MAP NO. 211
- NO. 6, DELETED ON JUNE 12, 1973, MAP NO. 224
- NO. 7, AUGUST 7, 1973, MAP NO. 228
- NO. 8, FEBRUARY 19, 1974, MAP NO. 296
- NO. 9, FEBRUARY 10, 1976, MAP NO. 361
- NO. 10, (DELETION) EFFECTIVE FEB. 15, 1983, MAP NO. 543
- NO. 11, (DELETION) EFFECTIVE WITHDRAWN MAP NO. 552
- NO. 12, (DELETION) EFFECTIVE WITHDRAWN MAP NO. 553
- NO. 13, (DELETION) EFFECTIVE WITHDRAWN MAP NO. 554
- NO. 14, (DIMINISHMENT) EFFECTIVE JAN. 1, 1986, MAP NO. 631
- NO. 15, (DIMINISHMENT) EFFECTIVE JAN. 1, 1986, MAP NO. 632
- NO. 16, (DIMINISHMENT) EFFECTIVE JAN. 1, 1986, MAP NO. 640

**MAP NO. 227
TEMECULA
AGRICULTURAL
PRESERVE
NO. 3**

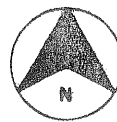
AMENDED BY MAP NO. 318, 641
TEMECULA RANCHO



AMENDMENTS

NO. 1. (ENLARGEMENT) DENIED, MAP NO. 318
NO. 2. (DISESTABLISHMENT) MAP NO. 641

ADOPTED ON AUGUST 21, 1973
BY THE BOARD OF SUPERVISORS
OF THE COUNTY OF RIVERSIDE,
STATE OF CALIFORNIA.



Coachella Valley No. 93

Withdrawn

Coachella Valley No. 94

Withdrawn

Coachella Valley No. 24
Amend. No. 2

Withdrawn

MAP NO. 153 COACHELLA VALLEY AGRICULTURAL PRESERVE NO. 24

AMENDED BY MAP NO. 363, 645, 951

T. 6S., R.8E. S.B.B. & M.



AMENDMENTS:

NO. 1, ENLARGEMENT, FEBRUARY 10, 1976, MAP NO. 363

NO. 2, WITHDRAWN

NO. 3, DIMINISHMENT, JULY 12, 2005, MAP NO. 951

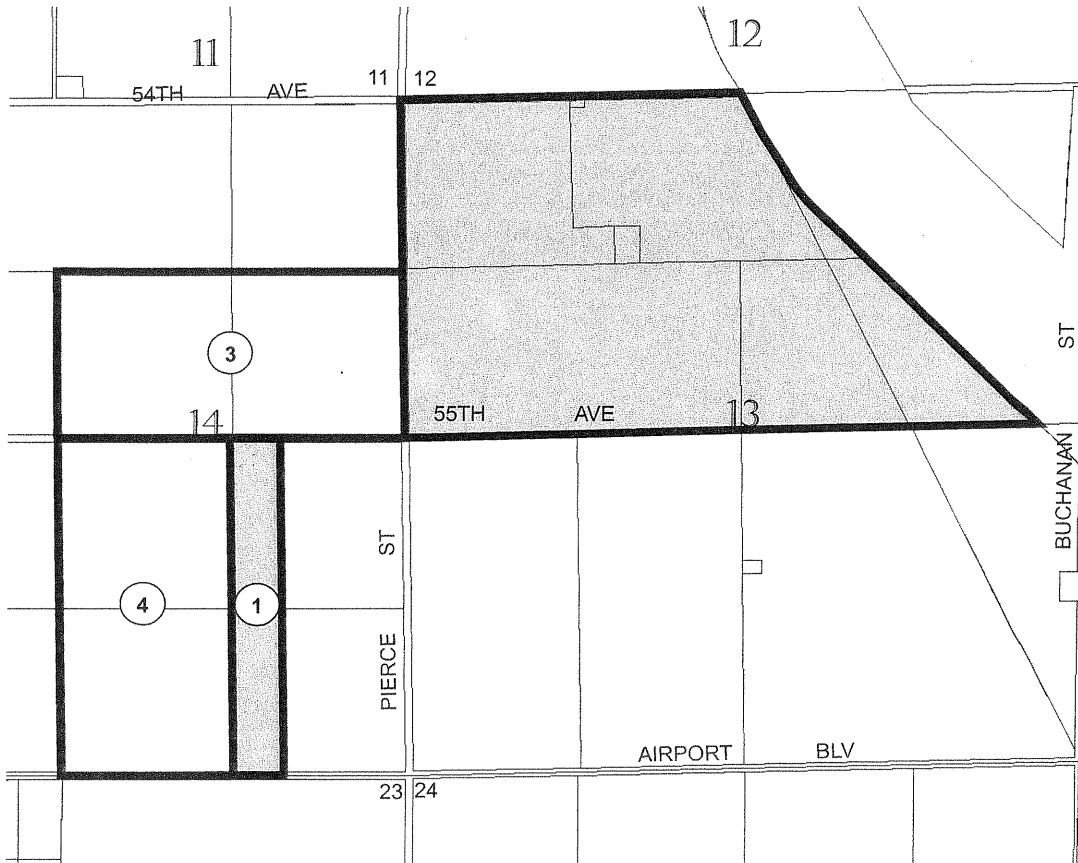
ADOPTED ON JANUARY 11, 1972
BY THE BOARD OF SUPERVISORS
OF THE COUNTY OF RIVERSIDE,
STATE OF CALIFORNIA.



MAP NO. 153 COACHELLA VALLEY AGRICULTURAL PRESERVE NO. 24

AMENDED BY MAP NO. 363, 645, 951, 954

T. 6S., R.8E. S.B.B. & M.



AMENDMENTS:

- NO. 1, ENLARGEMENT, FEBRUARY 10, 1976, MAP NO. 363
- NO. 2, WITHDRAWN
- NO. 3, DIMINISHMENT, JULY 12, 2005, MAP NO. 951
- NO. 4, DIMINISHMENT, NOVEMBER 15, 2005, MAP NO. 954

ADOPTED ON JANUARY 11, 1972
 BY THE BOARD OF SUPERVISORS
 OF THE COUNTY OF RIVERSIDE,
 STATE OF CALIFORNIA.



Coachella Valley No. 2

Amend. No. 1

Withdrawn

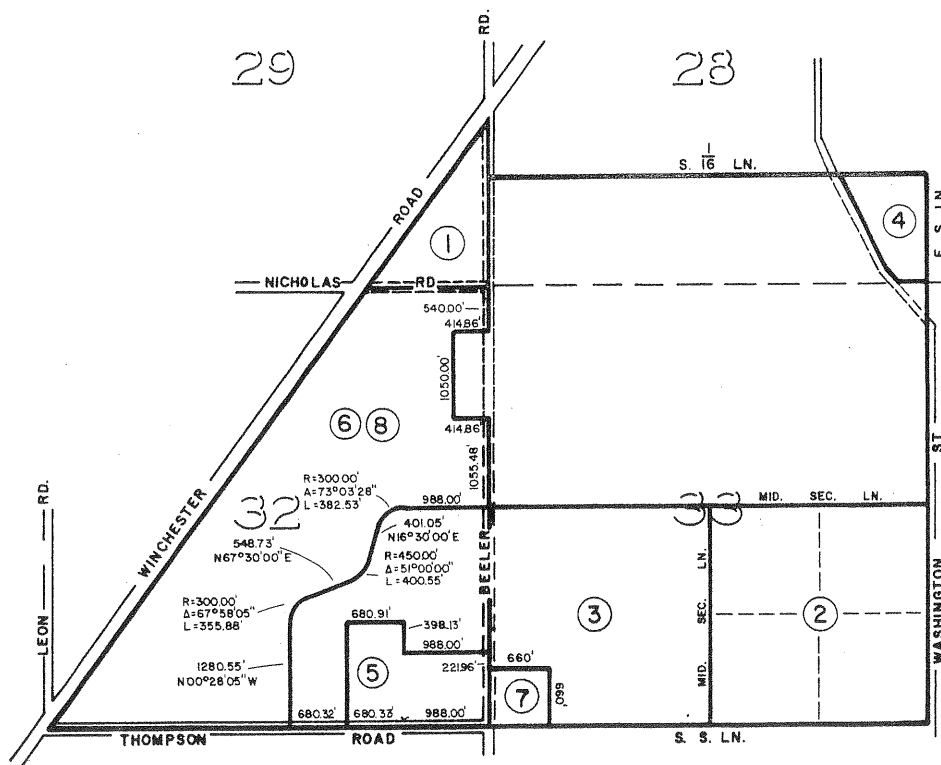
MAP NO 66

WINCHESTER AGRICULTURAL PRESERVE

NO. 5

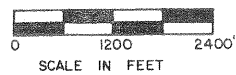
AMENDED BY MAP NO. 272, 307, 339, 374, 559, 565, 602, 647, 647(a)

T 6 S - R 2 W



AMENDMENTS

- NO. 1, (DIMINISHMENT) DEC. 11, 1973, MAP NO. 272
 - NO. 2, (DIMINISHMENT) MAY 28, 1974, MAP NO. 307
 - NO. 3, (DIMINISHMENT) OCTOBER 7, 1975, MAP NO. 339
 - NO. 4, (DIMINISHMENT) JUNE 1, 1976, MAP NO. 374
 - NO. 5, (DIMINISHMENT) DEC. 17, 1985, MAP NO. 559
 - NO. 6, (DIMINISHMENT) WITHDRAWN, MAP NO. 565
 - NO. 7, (DIMINISHMENT) MAY 7, 1985, MAP NO. 602
 - NO. 8, (DIMINISHMENT) DEC 22, 1987, MAP NO. 647
- CORRECTED APRIL 25, 1989 BY MAP NO. 647(a)

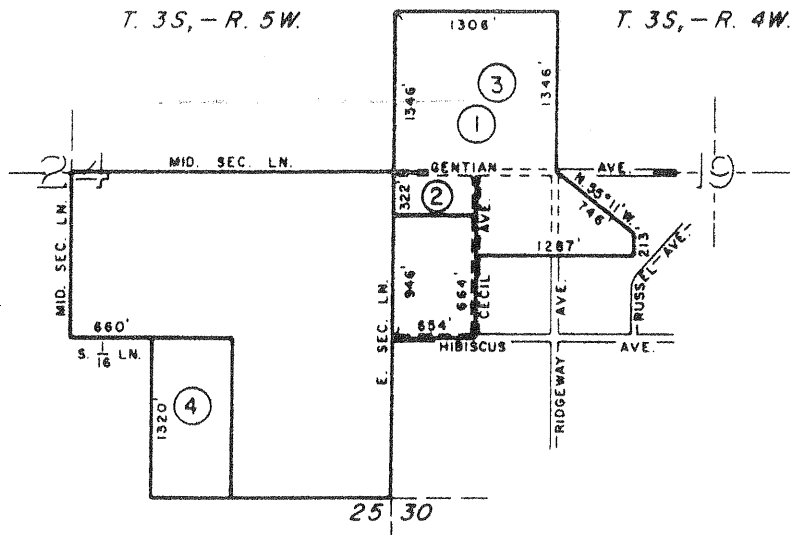


ADOPTED ON FEBRUARY 24, 1970
BY THE BOARD OF SUPERVISORS
OF THE COUNTY OF RIVERSIDE,
STATE OF CALIFORNIA.

WOODCREST AGRICULTURAL PRESERVE

NO. 1 MAP NO. 20

AMENDED BY MAP NO. 124, 357, 638, 648



AMENDMENTS

- NO. 1, (ENLARGEMENT), FEBRUARY 8, 1971, MAP NO. 124
- NO. 2, (DIMINISHMENT), FEBRUARY 3, 1976, MAP NO. 357
- NO. 3, (DIMINISHMENT), DECEMBER 22, 1987, MAP NO. 638
- NO. 4, (DIMINISHMENT), DECEMBER 22, 1987, MAP NO. 648

ADOPTED ON FEBRUARY 24, 1969
BY THE BOARD OF SUPERVISORS
OF THE COUNTY OF RIVERSIDE,
STATE OF CALIFORNIA



SCALE IN FEET

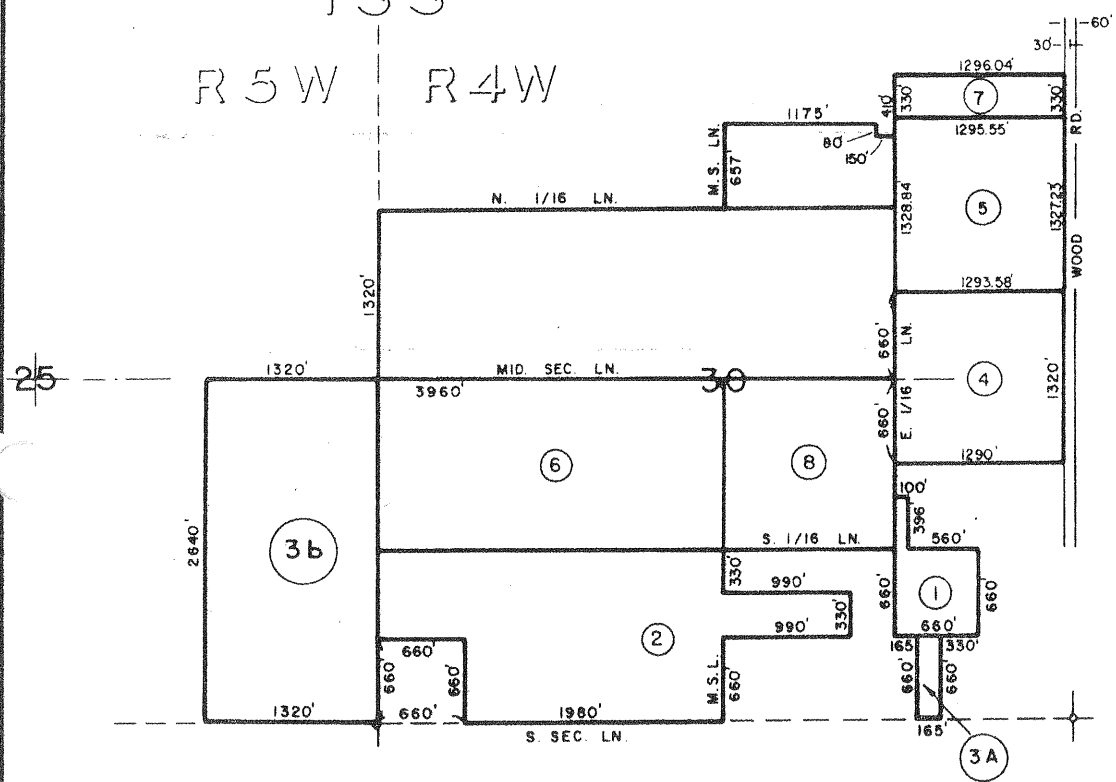
WOODCREST AGRICULTURAL PRESERVE

NO 3

MAP NO 22

T 3 S AMENDED BY MAP NO. 52, 88, 100, 218, 442, 649, 650


R 5 W R 4 W



AMENDMENTS

- NO. 1, (ENLARGEMENT), FEBRUARY 24, 1970, MAP NO. 52
- NO. 2, (ENLARGEMENT), FEBRUARY 24, 1970, MAP NO. 88
- NO. 3A, (ENLARGEMENT), OCTOBER 19, 1970, MAP NO. 100
- NO. 3B, (ENLARGEMENT), MAY 11, 1970, MAP NO. 100
- NO. 4, (ENLARGEMENT), FEBRUARY 1, 1972, MAP NO. 218
- NO. 5, (DIMINISHMENT), NOVEMBER 10, 1977, MAP NO. 442
- NO. 6, (DIMINISHMENT), DENIED, MAP NO. 514
- NO. 7, (DIMINISHMENT), APRIL 11, 1989, MAP NO. 649
- NO. 8, (DIMINISHMENT), DECEMBER 22, 1987, MAP NO. 650

ADOPTED ON FEBRUARY 24, 1969
 BY THE BOARD OF SUPERVISORS
 OF THE COUNTY OF RIVERSIDE,
 STATE OF CALIFORNIA.



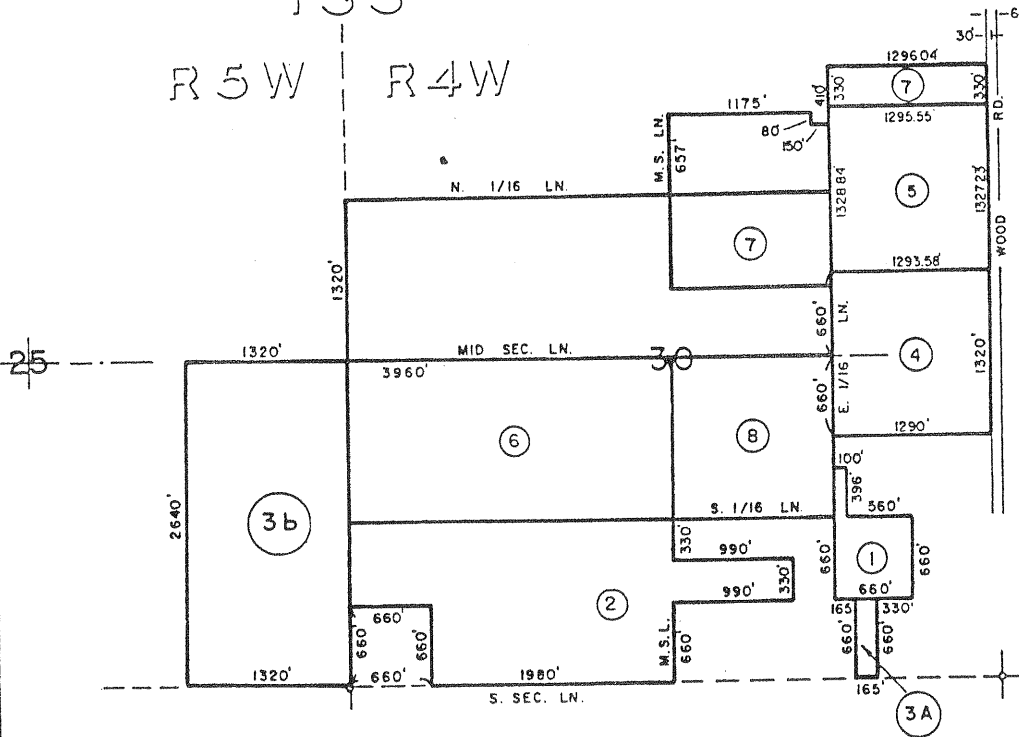
WOODCREST AGRICULTURAL PRESERVE

NO 3

MAP NO 22

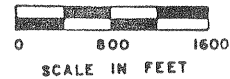
T 3 S AMENDED BY MAP NO. 52, 88, 100, 218, 442, 649, 650

R 5 W R 4 W



AMENDMENTS

- NO. 1, (ENLARGEMENT), FEBRUARY 24, 1970, MAP NO. 52
- NO. 2, (ENLARGEMENT), FEBRUARY 24, 1970, MAP NO. 88
- NO. 3A, (ENLARGEMENT), OCTOBER 19, 1970, MAP NO. 100
- NO. 3B, (ENLARGEMENT), MAY 11, 1970, MAP NO. 100
- NO. 4, (ENLARGEMENT), FEBRUARY 1, 1972, MAP NO. 218
- NO. 5, (DIMINISHMENT), NOVEMBER 10, 1977, MAP NO. 442
- NO. 6, (DIMINISHMENT), DENIED, MAP NO. 514
- NO. 7, (DIMINISHMENT), DECEMBER 22, 1987, MAP NO. 649
- NO. 8, (DIMINISHMENT), DECEMBER 22, 1987, MAP NO. 650

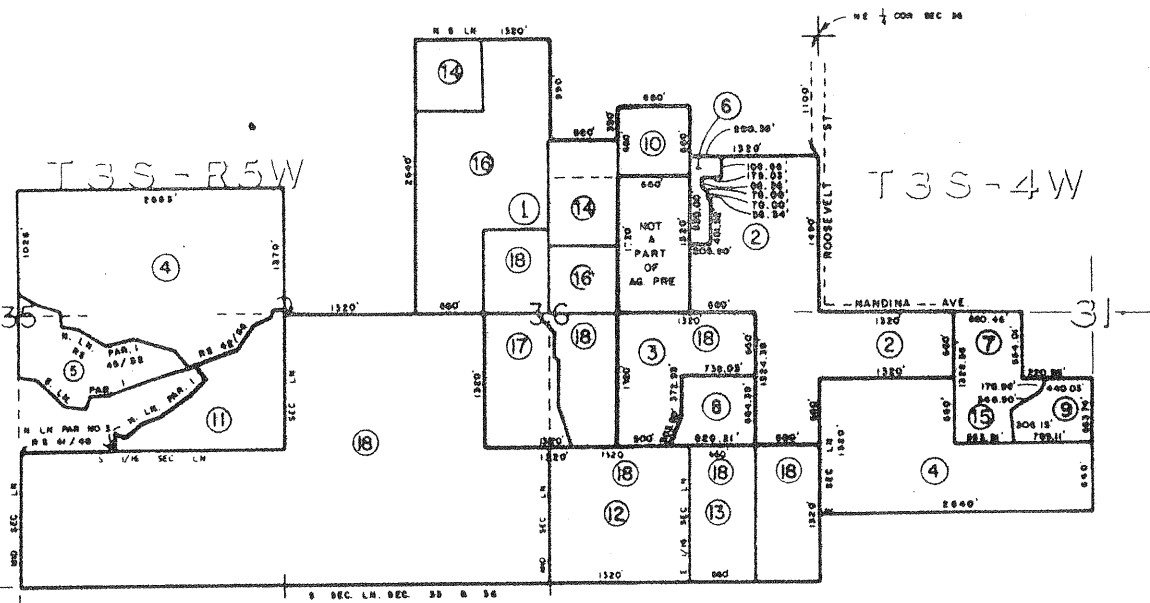


ADOPTED ON FEBRUARY 24, 1969
 BY THE BOARD OF SUPERVISORS
 OF THE COUNTY OF RIVERSIDE,
 STATE OF CALIFORNIA.

631
632
639
651
655

MAP NO. 24 WOODCREST AGRICULTURAL PRESERVE NO. 4

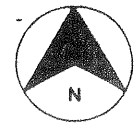
AMENDED BY MAP NO. 40, 40(a), 40(b), 91, 109, 128, 211, 224, 228, 296, 361, 543, 552, 553, 554, 631, 632, 639, 651, 655



AMENDMENTS

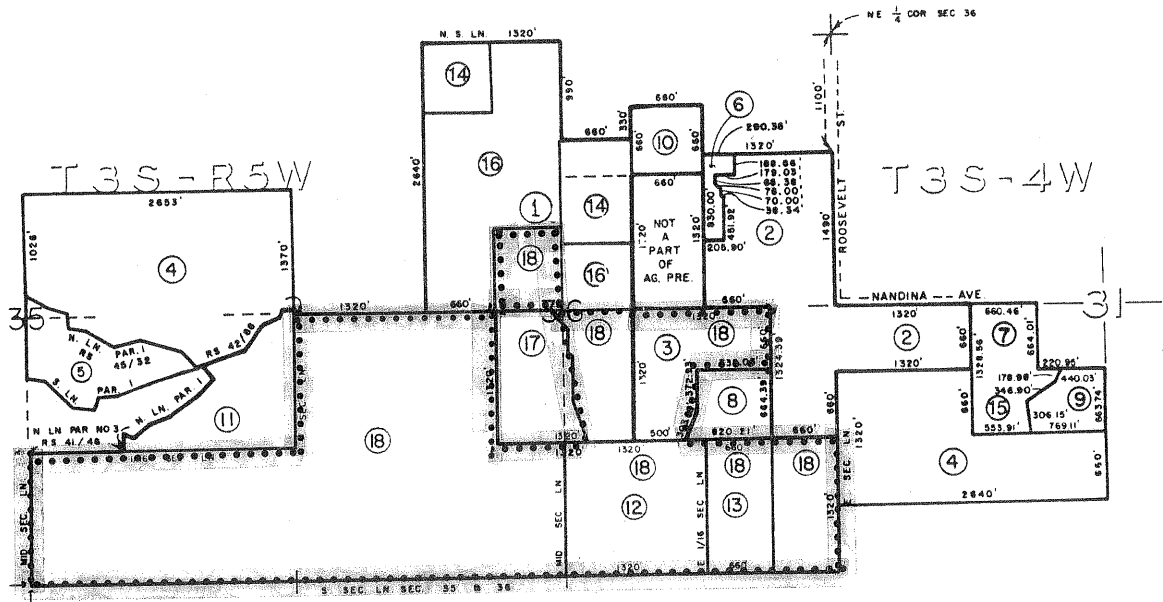
ADOPTED ON APRIL 14, 1969
BY THE BOARD OF SUPERVISORS
OF THE COUNTY OF RIVERSIDE,
STATE OF CALIFORNIA

- NO. 1, (ENLARGEMENT), NOVEMBER 17, 1969, MAP NO. 40 CORRECTED, FEBRUARY 24, 1970, MAP NO. 40A CORRECTED, AUGUST 3, 1970, MAP NO. 40B
- NO. 2, (ENLARGEMENT), FEBRUARY 24, 1970, MAP NO. 91
- NO. 3, (ENLARGEMENT), SEPTEMBER 21, 1970, MAP NO. 109
- NO. 4, (ENLARGEMENT), FEBRUARY 8, 1971, MAP NO. 128
- NO. 5, (ENLARGEMENT), FEBRUARY 1, 1972, MAP NO. 211
- NO. 6, (DIMINISHMENT), JUNE 12, 1973, MAP NO. 224
- NO. 7, (ENLARGEMENT), AUGUST 7, 1973, MAP NO. 228
- NO. 8, (ENLARGEMENT), FEBRUARY 19, 1974, MAP NO. 296
- NO. 9, (ENLARGEMENT), FEBRUARY 10, 1976, MAP NO. 361
- NO. 10, (DIMINISHMENT), FEBRUARY 15, 1983, MAP NO. 543
- NO. 11, (DIMINISHMENT), WITHDRAWN, MAP NO. 552
- NO. 12, (DIMINISHMENT), WITHDRAWN, MAP NO. 553
- NO. 13, (DIMINISHMENT), WITHDRAWN, MAP NO. 554
- NO. 14, (DIMINISHMENT), DECEMBER 22, 1987, MAP NO. 631
- NO. 15, (DIMINISHMENT), DECEMBER 22, 1987, MAP NO. 632
- NO. 16, (DIMINISHMENT), DECEMBER 22, 1987, MAP NO. 639
- NO. 17, (DIMINISHMENT), DECEMBER 22, 1987, MAP NO. 651
- NO. 18, (DIMINISHMENT), MAP NO. 655



MAP NO. 24 WOODCREST AGRICULTURAL PRESERVE NO. 4

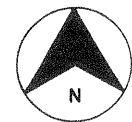
AMENDED BY MAP NO. 40, 40(a), 40(b), 91, 109, 128, 211, 224, 228, 296, 361, 543, 552, 553, 554, 631, 632, 639, 651, 655



AMENDMENTS

ADOPTED ON APRIL 14, 1969
BY THE BOARD OF SUPERVISORS
OF THE COUNTY OF RIVERSIDE,
STATE OF CALIFORNIA

- NO. 1, (ENLARGEMENT), NOVEMBER 17, 1969, MAP NO. 40
CORRECTED, FEBRUARY 24, 1970, MAP NO. 40A
CORRECTED, AUGUST 3, 1970, MAP NO. 40B
- NO. 2, (ENLARGEMENT), FEBRUARY 24, 1970, MAP NO. 91
- NO. 3, (ENLARGEMENT), SEPTEMBER 21, 1970, MAP NO. 109
- NO. 4, (ENLARGEMENT), FEBRUARY 8, 1971, MAP NO. 128
- NO. 5, (ENLARGEMENT), FEBRUARY 1, 1972, MAP NO. 211
- NO. 6, (DIMINISHMENT), JUNE 12, 1973, MAP NO. 224
- NO. 7, (ENLARGEMENT), AUGUST 7, 1973, MAP NO. 228
- NO. 8, (ENLARGEMENT), FEBRUARY 19, 1974, MAP NO. 296
- NO. 9, (ENLARGEMENT), FEBRUARY 10, 1976, MAP NO. 361
- NO. 10, (DIMINISHMENT), FEBRUARY 15, 1983, MAP NO. 543
- NO. 11, (DIMINISHMENT), WITHDRAWN, MAP NO. 552
- NO. 12, (DIMINISHMENT), WITHDRAWN, MAP NO. 553
- NO. 13, (DIMINISHMENT), WITHDRAWN, MAP NO. 554
- NO. 14, (DIMINISHMENT), DECEMBER 22, 1987, MAP NO. 631
- NO. 15, (DIMINISHMENT), DECEMBER 22, 1987, MAP NO. 632
- NO. 16, (DIMINISHMENT), DECEMBER 22, 1987, MAP NO. 639
- NO. 17, (DIMINISHMENT), DECEMBER 22, 1987, MAP NO. 651
- NO. 18, (DIMINISHMENT), , MAP NO. 655



Temescal Canyon No. 3

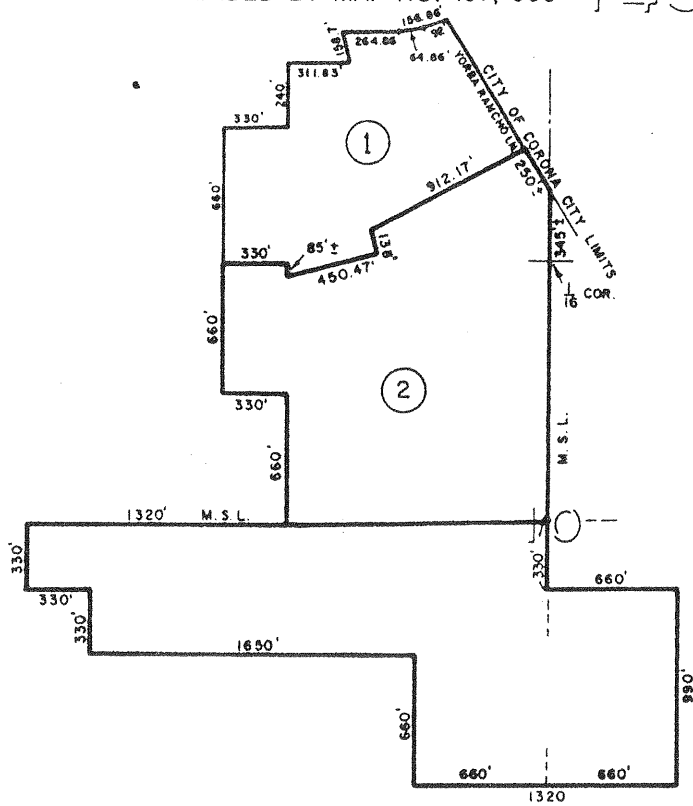
Amend. No. 2

Withdrawn

MAP NO 65 TIN MINE CANYON AGRICULTURAL PRESERVE

NO. 1

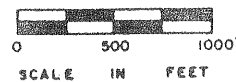

AMENDED BY MAP NO. 107, 653 T4S-R7W



AMENDMENTS

NO. 1, (ENLARGEMENT), AUGUST 24, 1970, MAP NO. 107
NO. 2, (DIMINISHMENT), DECEMBER 22, 1987, MAP NO. 653

ADOPTED ON FEBRUARY 24, 1970
BY THE BOARD OF SUPERVISORS
OF THE COUNTY OF RIVERSIDE,
STATE OF CALIFORNIA



Rancho California No. 17

Amend. No. 2

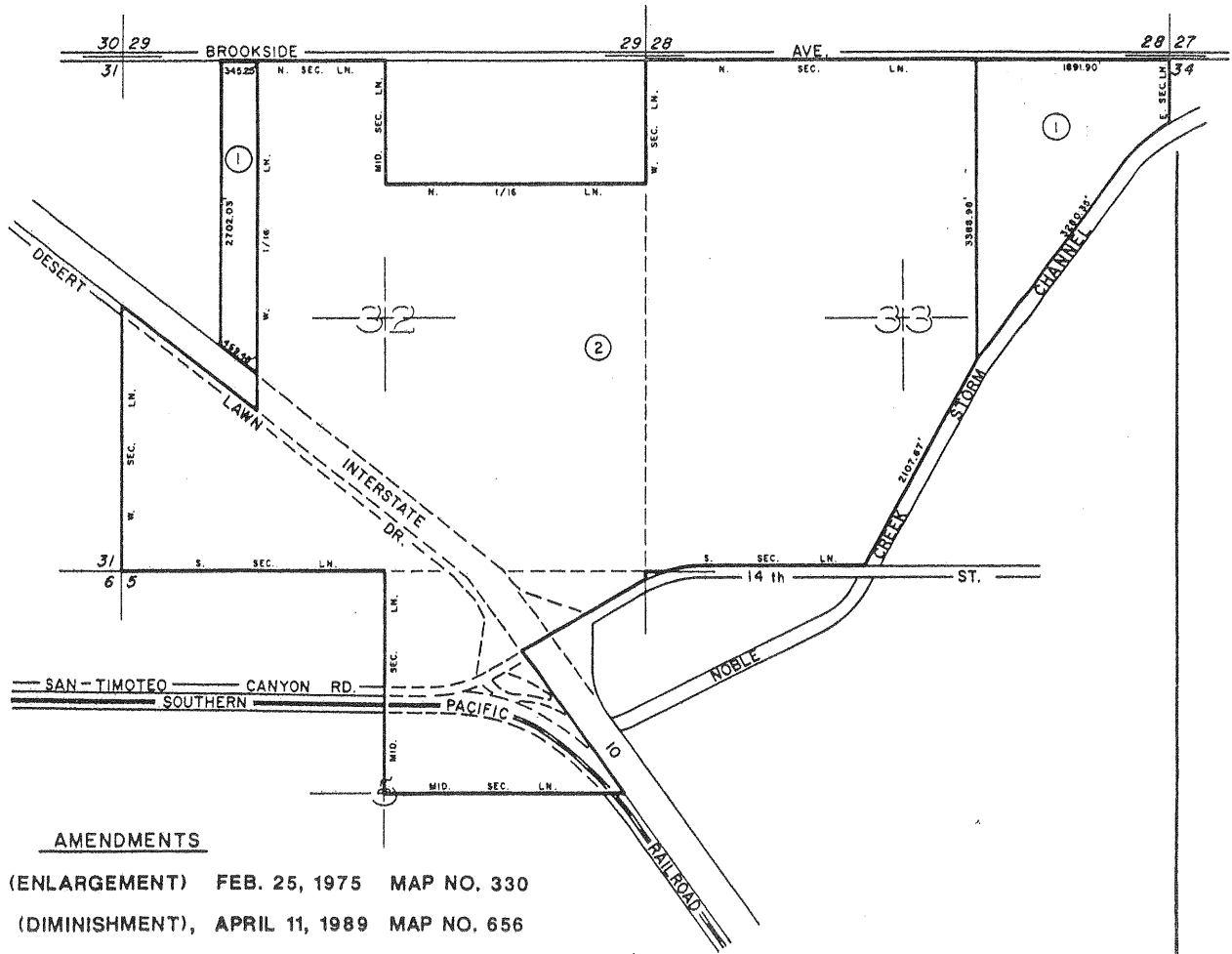
Withdrawn

MAP NO. 308 SAN GORGONIO PASS AGRICULTURAL PRESERVE

NO. 5

AMENDED BY MAP NO. 330, 656

T. 2S - R. 1W
T. 3S - R. 1W

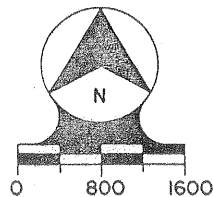


AMENDMENTS

NO. 1 (ENLARGEMENT) FEB. 25, 1975 MAP NO. 330

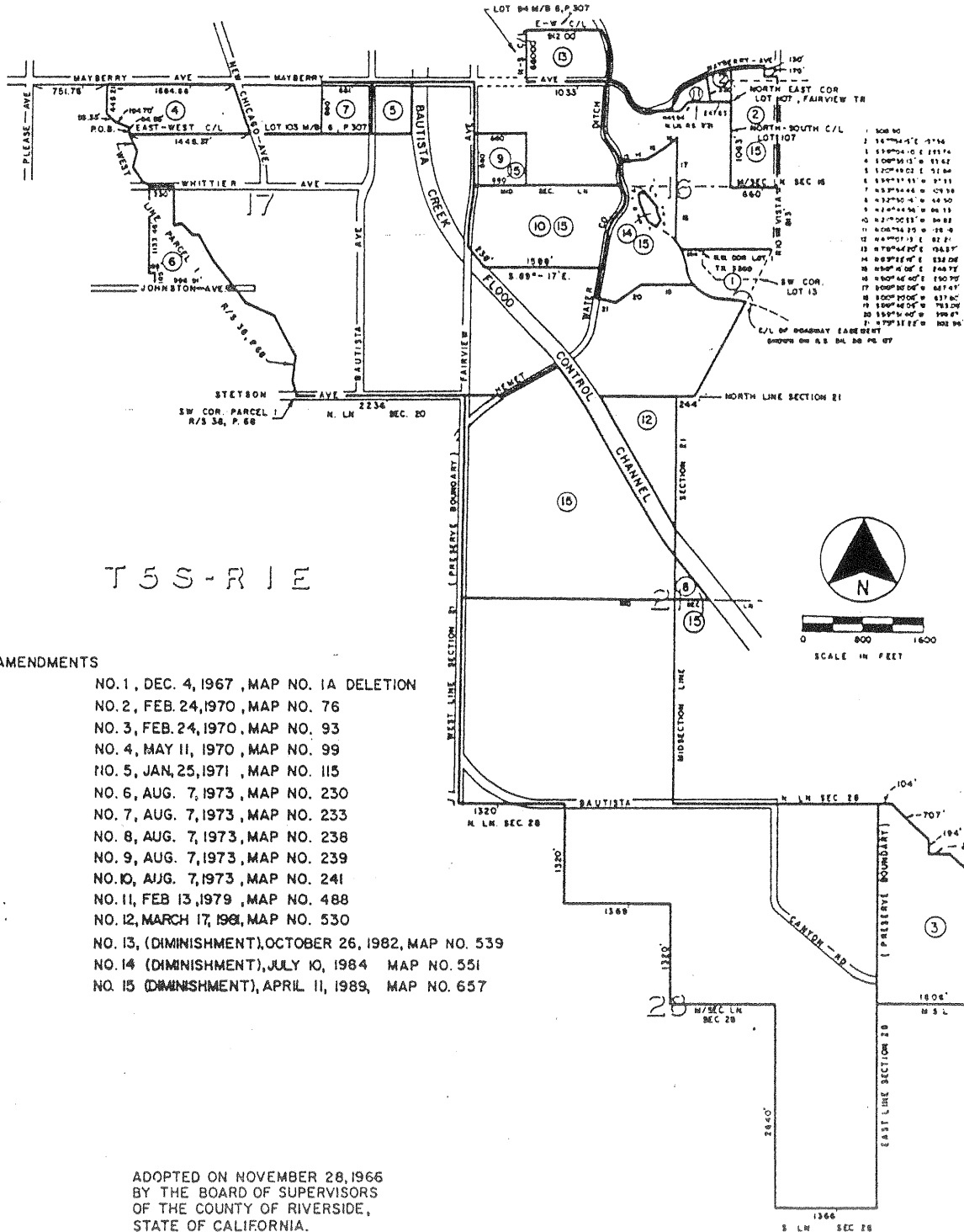
NO. 2 (DIMINISHMENT), APRIL 11, 1989 MAP NO. 656

ADOPTED ON AUGUST 27, 1974
BY THE BOARD OF SUPERVISORS
OF THE COUNTY OF RIVERSIDE,
STATE OF CALIFORNIA.



MAP NO. 1 BAUTISTA CANYON AGRICULTURAL PRESERVE NO. 1

AMENDED BY MAPS 1a, 76, 93, 99, 115, 230, 233, 238, 239, 241, 488, 530, 539, 551, 657



T 5 S - R 1 E

AMENDMENTS

- NO. 1, DEC. 4, 1967, MAP NO. 1A DELETION
- NO. 2, FEB. 24, 1970, MAP NO. 76
- NO. 3, FEB. 24, 1970, MAP NO. 93
- NO. 4, MAY 11, 1970, MAP NO. 99
- NO. 5, JAN. 25, 1971, MAP NO. 115
- NO. 6, AUG. 7, 1973, MAP NO. 230
- NO. 7, AUG. 7, 1973, MAP NO. 233
- NO. 8, AUG. 7, 1973, MAP NO. 238
- NO. 9, AUG. 7, 1973, MAP NO. 239
- NO. 10, AUG. 7, 1973, MAP NO. 241
- NO. 11, FEB. 13, 1979, MAP NO. 488
- NO. 12, MARCH 17, 1981, MAP NO. 530
- NO. 13, (DIMINISHMENT), OCTOBER 26, 1982, MAP NO. 539
- NO. 14, (DIMINISHMENT), JULY 10, 1984, MAP NO. 551
- NO. 15, (DIMINISHMENT), APRIL 11, 1989, MAP NO. 657

ADOPTED ON NOVEMBER 28, 1966
BY THE BOARD OF SUPERVISORS
OF THE COUNTY OF RIVERSIDE,
STATE OF CALIFORNIA.

125941

MAP NO. 147

BAUTISTA CANYON

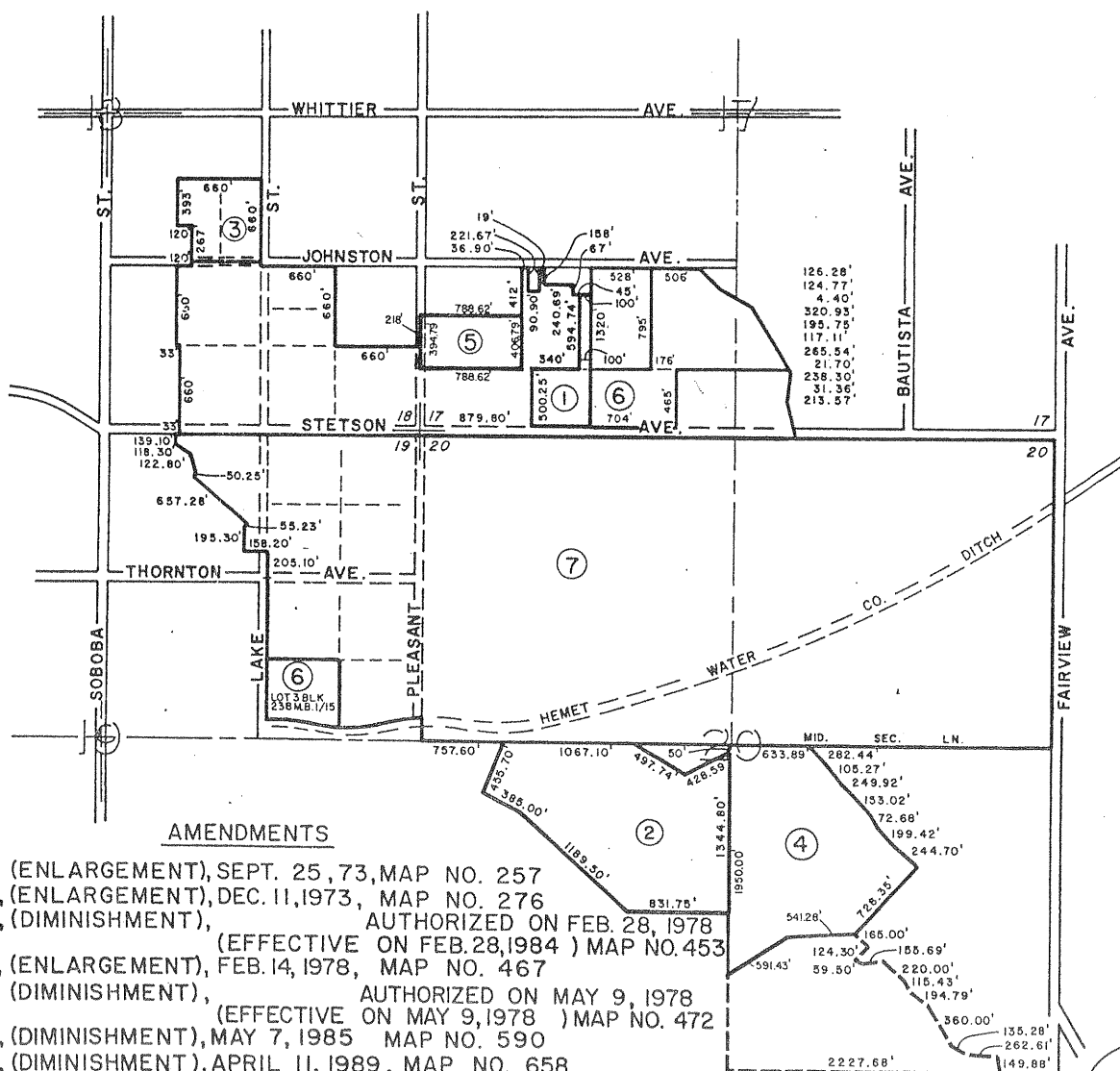
AGRICULTURAL

PRESERVE

NO. 2

T. 5 S., - R. 1 E.

AMENDED BY MAP NO. 257, 276, 453, 467, 472, 590, 658



AMENDMENTS

- NO. 1, (ENLARGEMENT), SEPT. 25, 73, MAP NO. 257
- NO. 2, (ENLARGEMENT), DEC. 11, 1973, MAP NO. 276
- NO. 3, (DIMINISHMENT), AUTHORIZED ON FEB. 28, 1978
- NO. 4, (ENLARGEMENT), FEB. 14, 1978, MAP NO. 467
- NO. 5, (DIMINISHMENT), AUTHORIZED ON MAY 9, 1978
- NO. 6, (DIMINISHMENT), MAY 7, 1985 MAP NO. 590
- NO. 7, (DIMINISHMENT), APRIL 11, 1989, MAP NO. 658

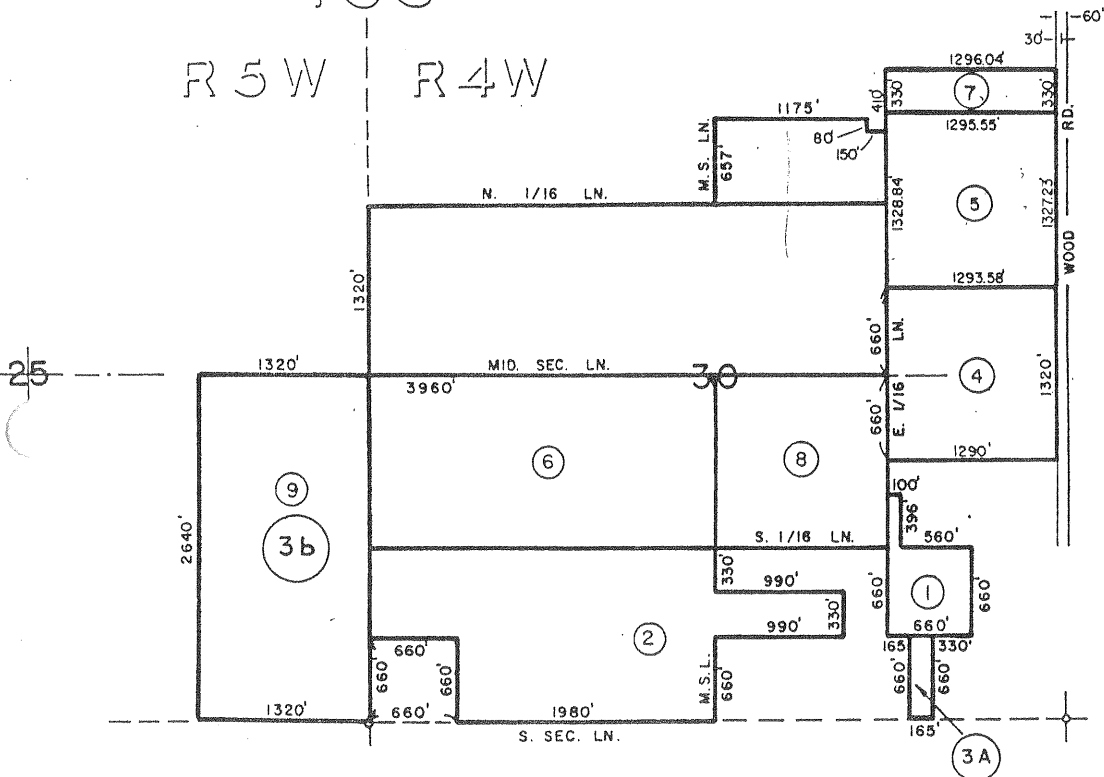
ADOPTED ON JANUARY 18, 1972
BY THE BOARD OF SUPERVISORS
OF THE COUNTY OF RIVERSIDE,
STATE OF CALIFORNIA.

WOODCREST AGRICULTURAL PRESERVE

NO 3

MAP NO 22

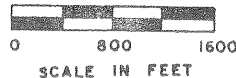
T 3 S AMENDED BY MAP NO. 52, 88, 100, 218, 442, 649, 650, 659
R 5 W R 4 W



AMENDMENTS

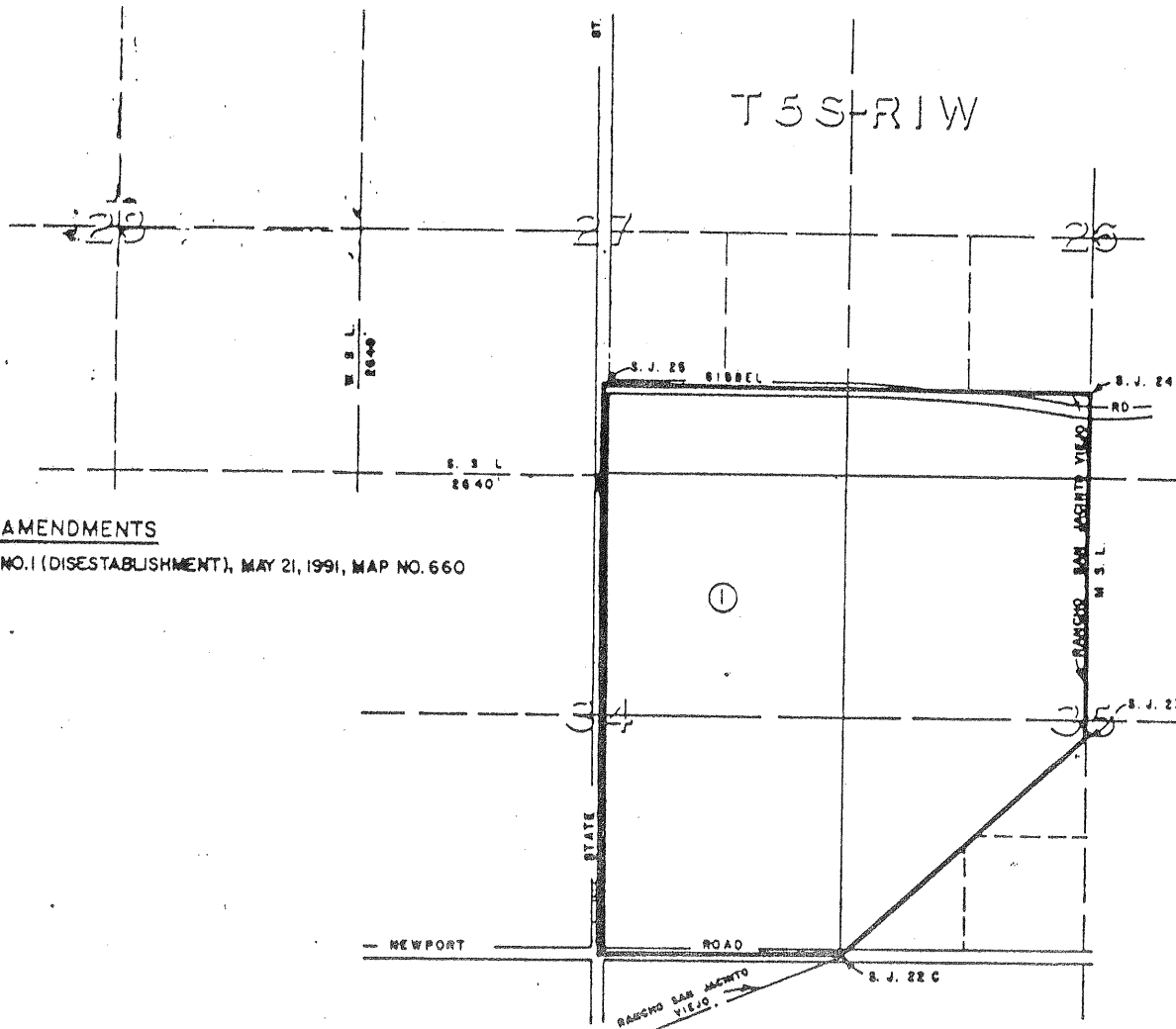
- NO. 1, (ENLARGEMENT), FEBRUARY 24, 1970, MAP NO. 52
- NO. 2, (ENLARGEMENT), FEBRUARY 24, 1970, MAP NO. 88
- NO. 3A, (ENLARGEMENT), OCTOBER 19, 1970, MAP NO. 100
- NO. 3B, (ENLARGEMENT), MAY 11, 1970, MAP NO. 100
- NO. 4, (ENLARGEMENT), FEBRUARY 1, 1972, MAP NO. 218
- NO. 5, (DIMINISHMENT), NOVEMBER 10, 1977, MAP NO. 442
- NO. 6, (DIMINISHMENT), DENIED, MAP NO. 514
- NO. 7, (DIMINISHMENT), APRIL 11, 1989, MAP NO. 649
- NO. 8, (DIMINISHMENT), DECEMBER 22, 1987, MAP NO. 650
- NO. 9, (DIMINISHMENT), APRIL 11, 1989, MAP NO. 659

ADOPTED ON FEBRUARY 24, 1969
BY THE BOARD OF SUPERVISORS
OF THE COUNTY OF RIVERSIDE,
STATE OF CALIFORNIA.



MAP NO 75 DIAMOND VALLEY AGRICULTURAL PRESERVE NO 4

AMENDED BY MAP NO.660



AMENDMENTS

NO.1 (DISESTABLISHMENT), MAY 21, 1991, MAP NO. 660

ADOPTED ON FEBRUARY 24, 1970
BY THE BOARD OF SUPERVISORS
OF THE COUNTY OF RIVERSIDE,
STATE OF CALIFORNIA



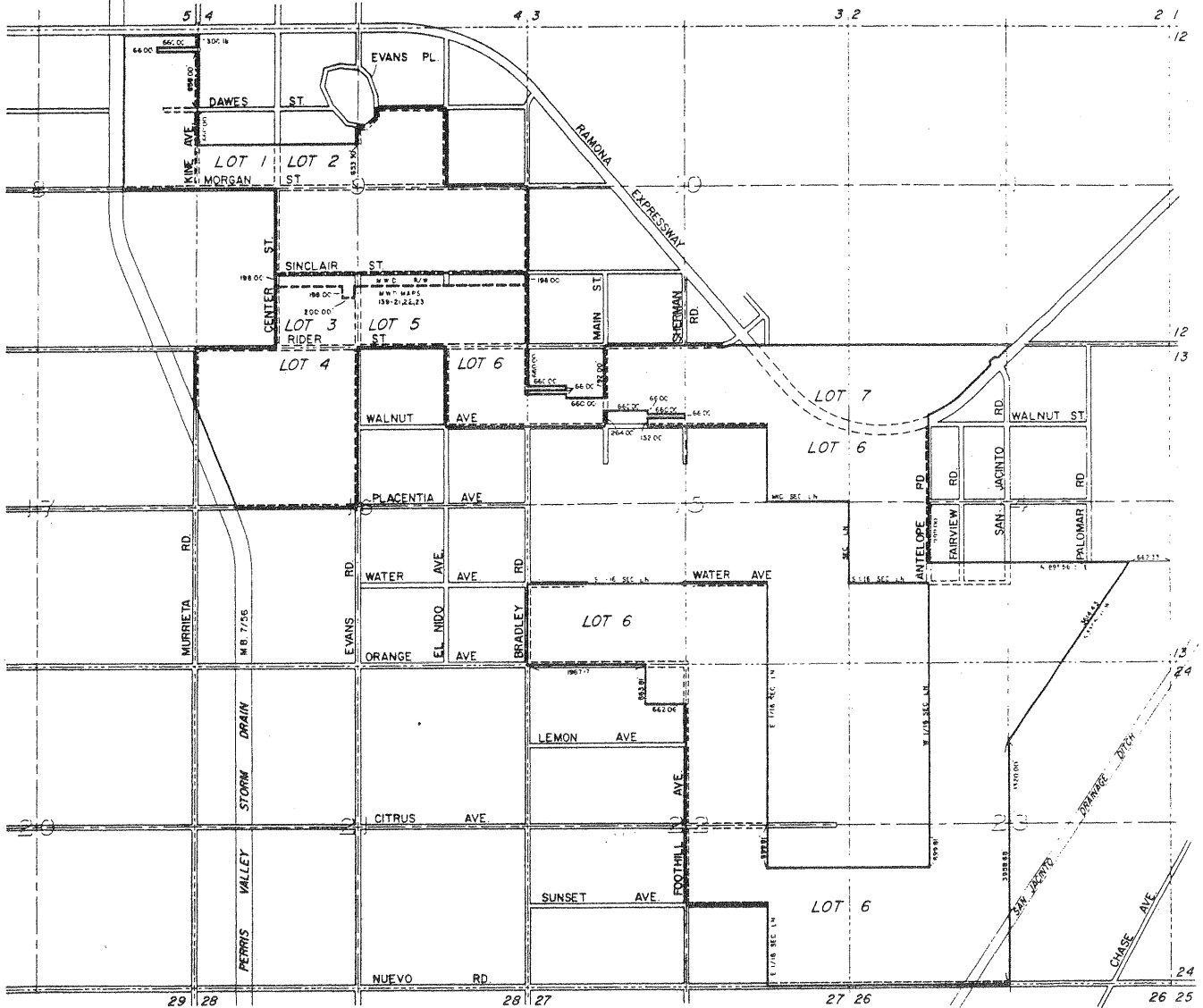
MAP NO. 351 PERRIS VALLEY AGRICULTURAL PRESERVE

NO. 5

M.B. 84/49-56

T.4S - R.3W

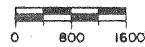
AMENDED BY MAP No. 661



AMENDMENTS

NO. 1 (DISESTABLISHMENT), JANUARY 23, 1990, MAP NO. 661

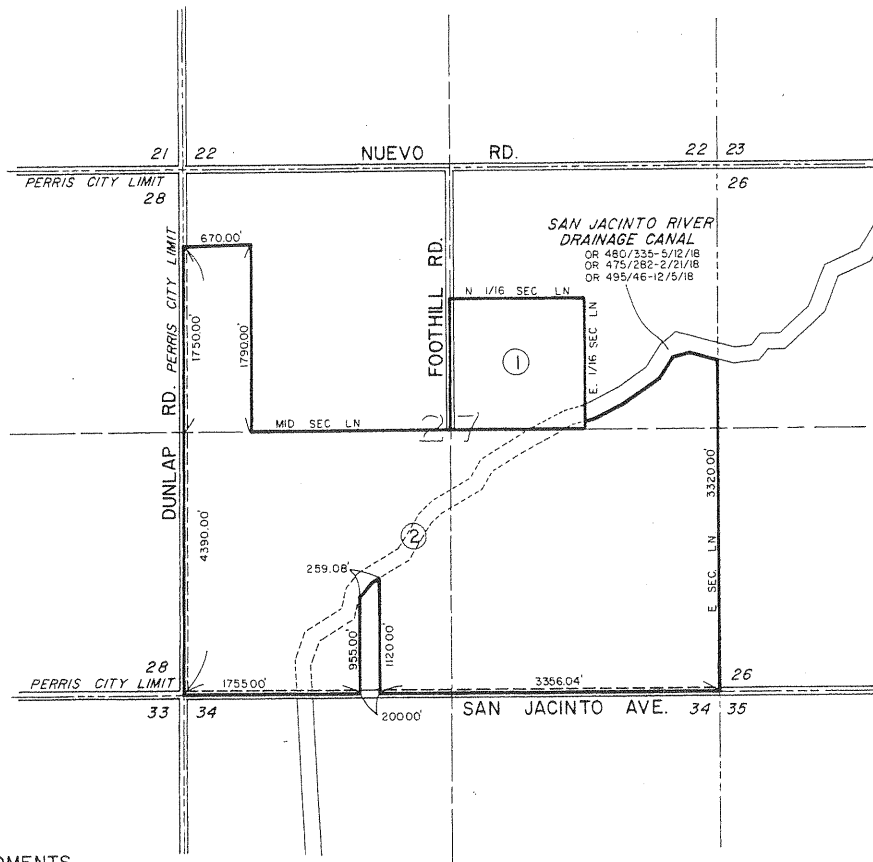
ADOPTED ON FEBRUARY 17, 1976
BY THE BOARD OF SUPERVISORS
OF THE COUNTY OF RIVERSIDE,
STATE OF CALIFORNIA.



MAP NO. 352 PERRIS VALLEY AGRICULTURAL PRESERVE NO. 6

T. 4 S - R. 3 W

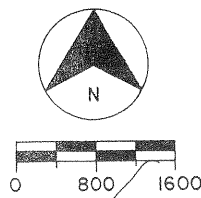
AMENDED BY MAP NO. 498, 662



AMENDMENTS

- No. 1, (ENLARGEMENT), JUNE 5, 1979, MAP No. 498
- No. 2, (DIMINISHMENT), JANUARY 23, 1990, MAP No. 662

ADOPTED ON DECEMBER 23, 1975
BY THE BOARD OF SUPERVISORS
OF THE COUNTY OF RIVERSIDE,
STATE OF CALIFORNIA.



MAP NO. 368

RANCHO CALIFORNIA

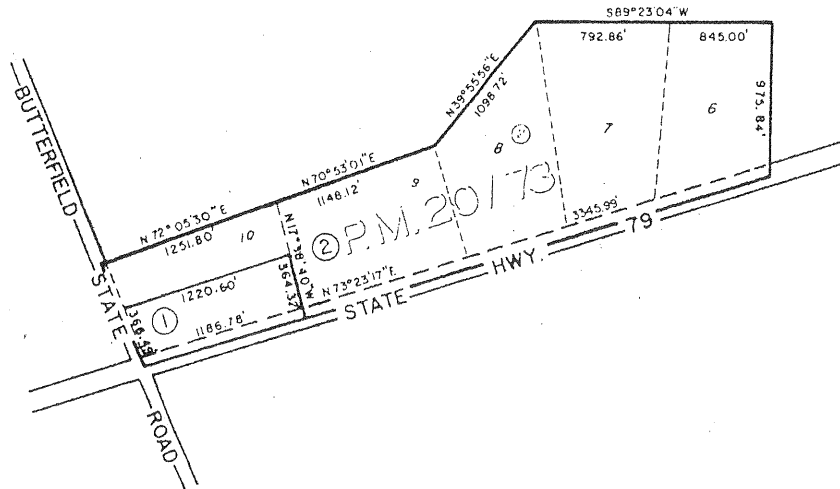
AGRICULTURAL

PRESERVE

NO. 25

POR. PAUBA RANCHO
 POR. P.M. 20/73

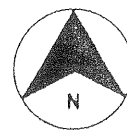
AMENDED BY MAP NO. 560,663



AMENDMENTS

- NO. 1, (DIMINISHMENT), MAY 24, 1983, MAP NO. 560
- NO. 2, (DISESTABLISHMENT), MAY 21, 1991, MAP NO. 663

ADOPTED ON FEBRUARY 10, 1976
 BY THE BOARD OF SUPERVISORS
 OF THE COUNTY OF RIVERSIDE,
 STATE OF CALIFORNIA.

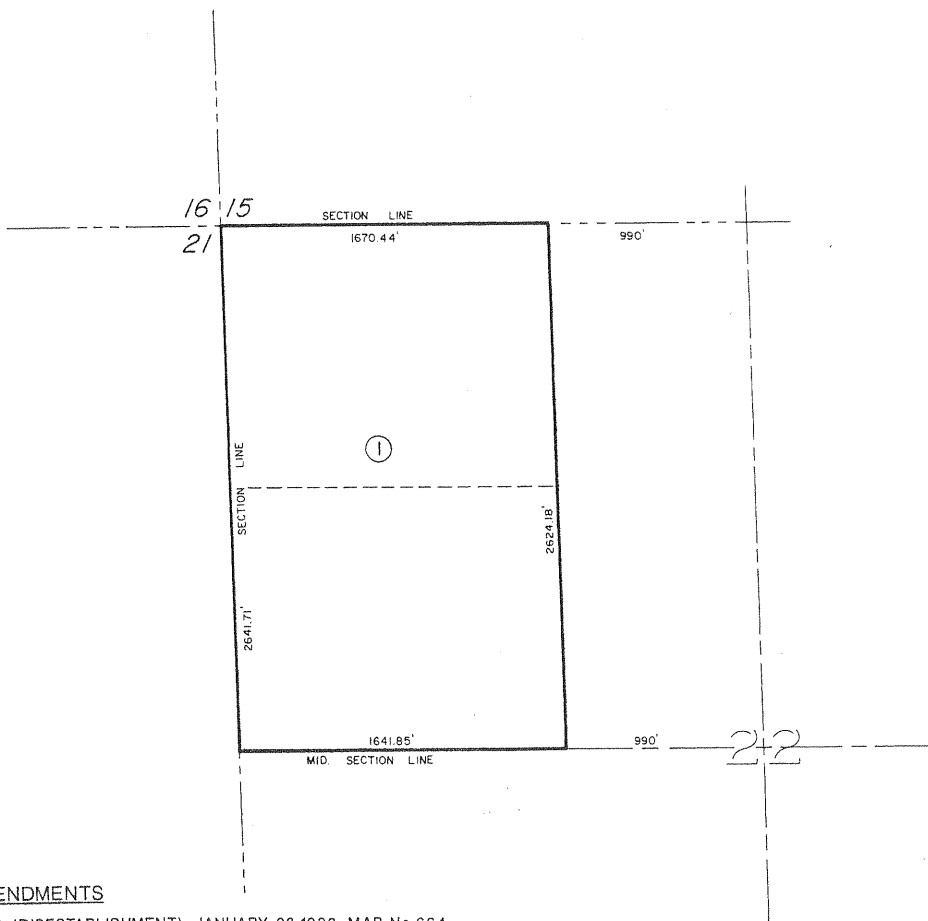


MAP NO 385 VALLE VISTA AGRICULTURAL PRESERVE

NO. 5

AMENDED BY MAP No. 664

T. 5 S - R. 1 E



AMENDMENTS

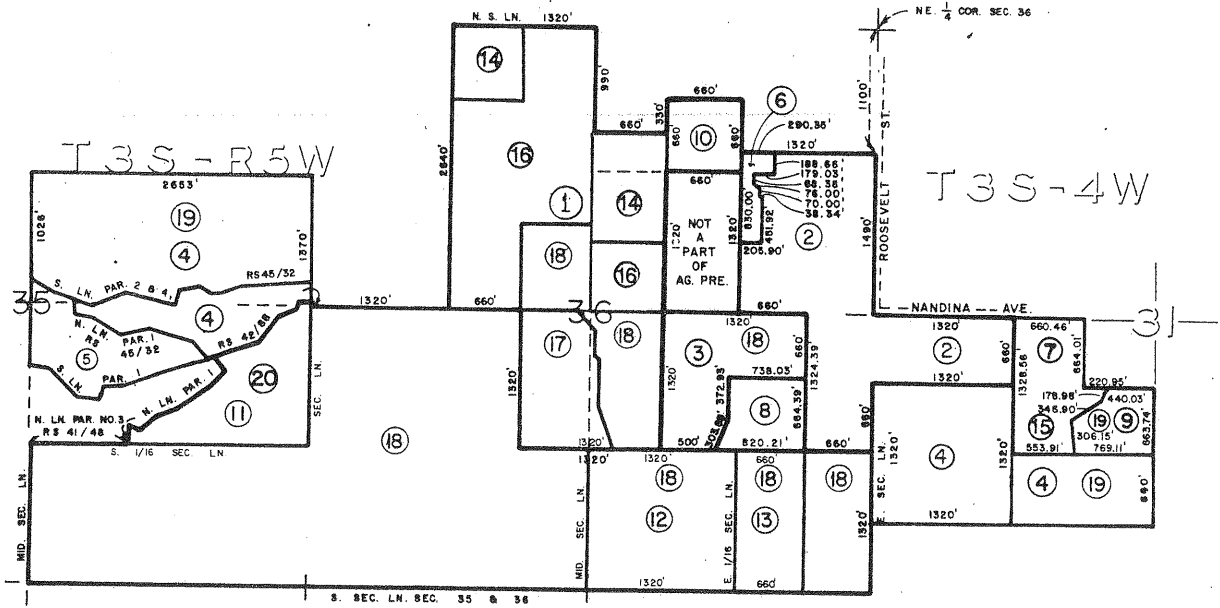
No. 1, (DISESTABLISHMENT), JANUARY 23, 1990, MAP No. 664

ADOPTED ON AUGUST 17, 1976
BY THE BOARD OF SUPERVISORS
OF THE COUNTY OF RIVERSIDE,
STATE OF CALIFORNIA.



MAP NO. 24 WOODCREST AGRICULTURAL PRESERVE NO. 4

AMENDED BY MAP NO. 40, 40(a), 40(b), 91, 109, 128, 211, 224, 228, 296, 361,
543, 552, 553, 554, 631, 632, 639, 651, 655, 665, 699



AMENDMENTS

ADOPTED ON APRIL 14, 1969
BY THE BOARD OF SUPERVISORS
OF THE COUNTY OF RIVERSIDE,
STATE OF CALIFORNIA

- NO. 1, (ENLARGEMENT), NOVEMBER 17, 1969, MAP NO. 40
CORRECTED, FEBRUARY 24, 1970, MAP NO. 40A
CORRECTED, AUGUST 3, 1970, MAP NO. 40B
- NO. 2, (ENLARGEMENT), FEBRUARY 24, 1970, MAP NO. 91
- NO. 3, (ENLARGEMENT), SEPTEMBER 21, 1970, MAP NO. 109
- NO. 4, (ENLARGEMENT), FEBRUARY 8, 1971, MAP NO. 128
- NO. 5, (ENLARGEMENT), FEBRUARY 1, 1972, MAP NO. 211
- NO. 6, (DIMINISHMENT), JUNE 12, 1973, MAP NO. 224
- NO. 7, (ENLARGEMENT), AUGUST 7, 1973, MAP NO. 228
- NO. 8, (ENLARGEMENT), FEBRUARY 19, 1974, MAP NO. 296
- NO. 9, (ENLARGEMENT), FEBRUARY 10, 1976, MAP NO. 361
- NO. 10, (DIMINISHMENT), FEBRUARY 15, 1983, MAP NO. 543
- NO. 11, (DIMINISHMENT), WITHDRAWN, MAP NO. 552
- NO. 12, (DIMINISHMENT), WITHDRAWN, MAP NO. 553
- NO. 13, (DIMINISHMENT), WITHDRAWN, MAP NO. 554
- NO. 14, (DIMINISHMENT), DECEMBER 22, 1987, MAP NO. 631
- NO. 15, (DIMINISHMENT), DECEMBER 22, 1987, MAP NO. 632
- NO. 16, (DIMINISHMENT), DECEMBER 22, 1987, MAP NO. 639
- NO. 17, (DIMINISHMENT), DECEMBER 22, 1987, MAP NO. 651
- NO. 18, (DIMINISHMENT), MAP NO. 655
- NO. 19, (DIMINISHMENT), JANUARY 16, 1990, MAP NO. 665
- NO. 20, (DIMINISHMENT), MAP NO. 699



MAP NO. 18 EL SOBRANTE AGRICULTURAL PRESERVE NO. 1

T 3 S - R 5 W

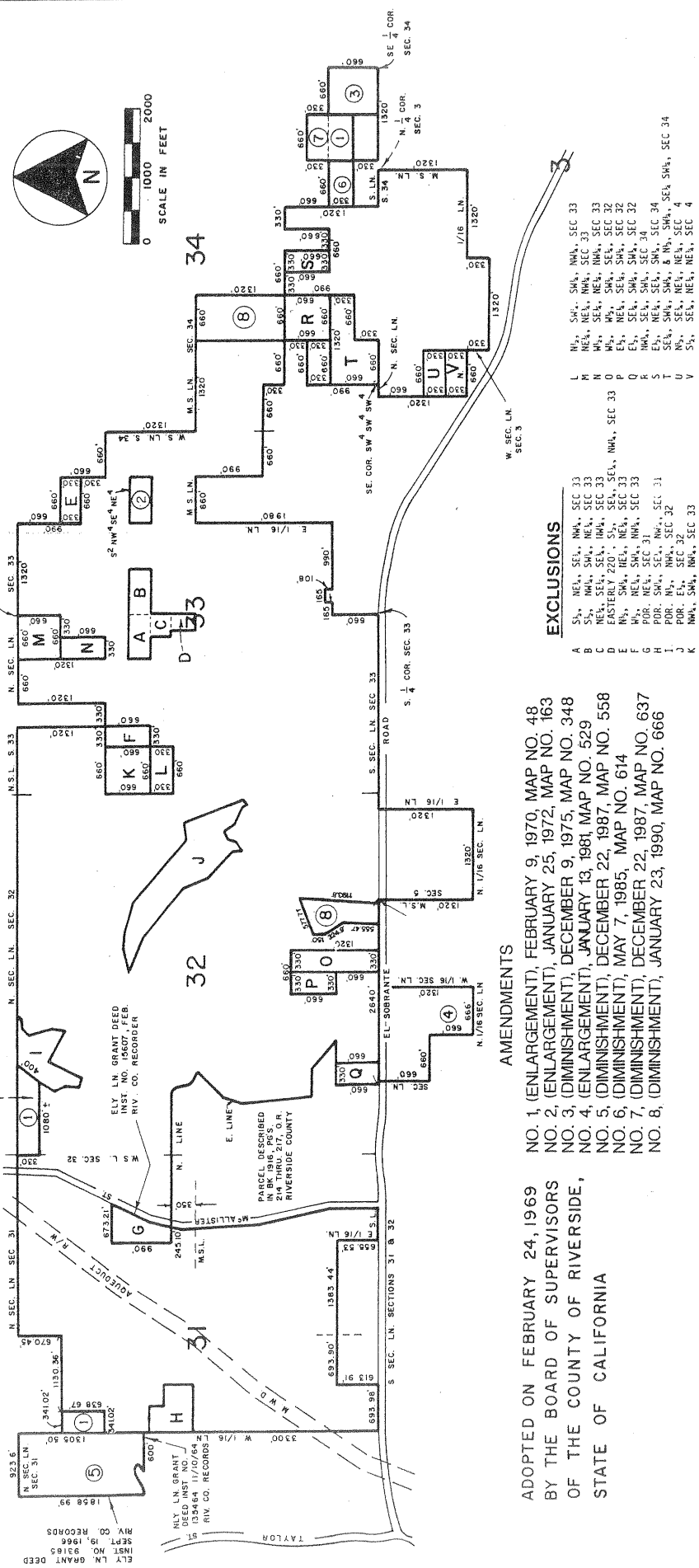
AMENDED BY MAP NO. 48, 163, 348, 529, 558, 614, 637, 666

S/LY LN. GRANT DEED
INST. NO. 6719
JAN. 19, 1966
RIV. CO. RECORDS

ELY LN. GRANT DEED
INST. NO. 93165
SEPT. 19, 1966
RIV. CO. RECORDS

ELY LN. GRANT DEED
INST. NO. 138464
11/10/64
RIV. CO. RECORDS

ELY LN. GRANT DEED
INST. NO. 131111
FEB. 1964
RIV. CO. RECORDS



AMENDMENTS

- NO. 1 (ENLARGEMENT), FEBRUARY 9, 1970, MAP NO. 48
- NO. 2 (ENLARGEMENT), JANUARY 25, 1972, MAP NO. 163
- NO. 3 (DIMINISHMENT), DECEMBER 9, 1975, MAP NO. 348
- NO. 4 (ENLARGEMENT), JANUARY 13, 1981, MAP NO. 529
- NO. 5 (DIMINISHMENT), DECEMBER 22, 1987, MAP NO. 558
- NO. 6 (DIMINISHMENT), MAY 7, 1985, MAP NO. 614
- NO. 7 (DIMINISHMENT), DECEMBER 22, 1987, MAP NO. 637
- NO. 8 (DIMINISHMENT), JANUARY 23, 1990, MAP NO. 666

EXCLUSIONS

- A S₂, NE₄, SE₄, NW₄, SEC 33
- B S₂, NW₄, SW₄, NE₄, SEC 33
- C NE₄, SE₄, SW₄, NW₄, SEC 33
- D NW₄, SW₄, NE₄, SE₄, SEC 33
- E NW₄, SW₄, NE₄, SE₄, SEC 33
- F NW₄, SW₄, NE₄, SE₄, SEC 33
- G NW₄, SW₄, NE₄, SE₄, SEC 33
- H NW₄, SW₄, NE₄, SE₄, SEC 33
- I NW₄, SW₄, NE₄, SE₄, SEC 33
- J NW₄, SW₄, NE₄, SE₄, SEC 33
- K NW₄, SW₄, NE₄, SE₄, SEC 33
- L NW₄, SW₄, NE₄, SE₄, SEC 33
- M NW₄, SW₄, NE₄, SE₄, SEC 33
- N NW₄, SW₄, NE₄, SE₄, SEC 33
- O NW₄, SW₄, NE₄, SE₄, SEC 33
- P NW₄, SW₄, NE₄, SE₄, SEC 33
- Q NW₄, SW₄, NE₄, SE₄, SEC 33
- R NW₄, SW₄, NE₄, SE₄, SEC 33
- S NW₄, SW₄, NE₄, SE₄, SEC 33
- T NW₄, SW₄, NE₄, SE₄, SEC 33
- U NW₄, SW₄, NE₄, SE₄, SEC 33
- V NW₄, SW₄, NE₄, SE₄, SEC 33

COUNTY

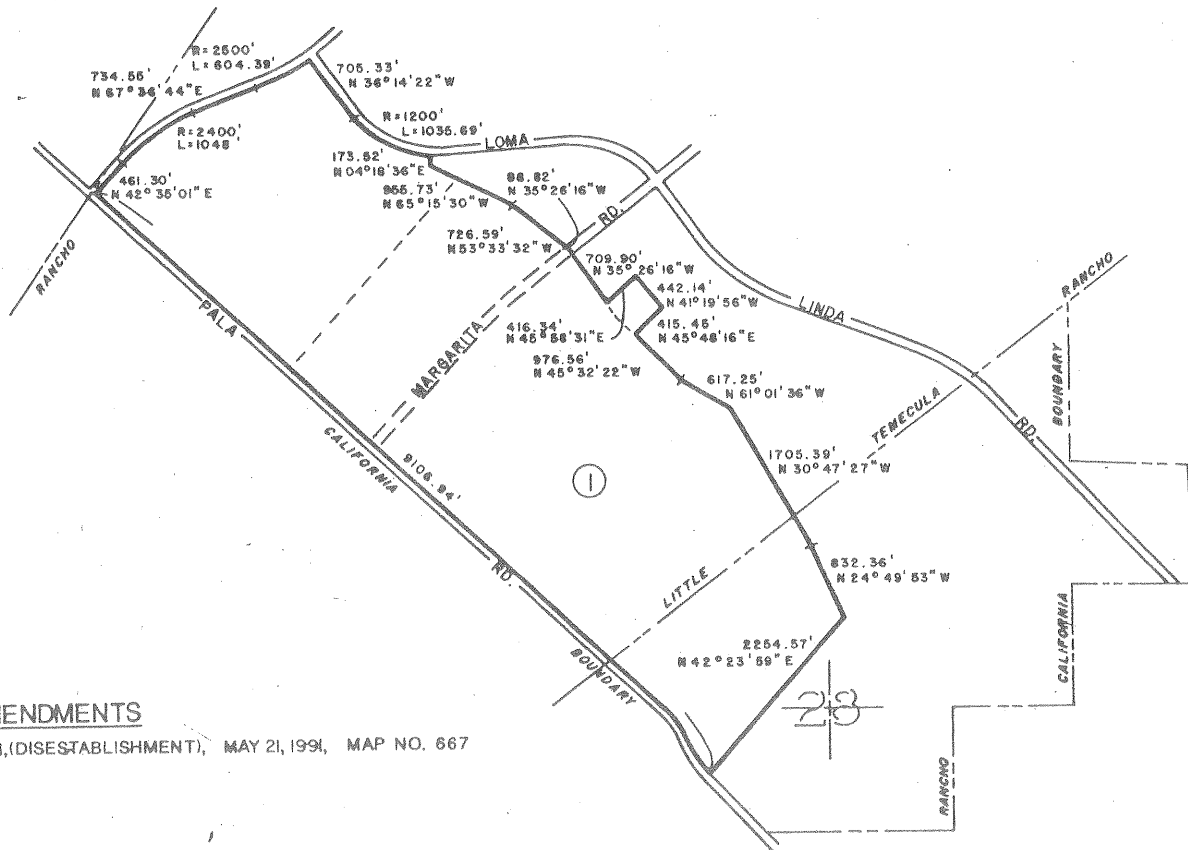
RIVERSIDE

PLANNING

COMMISSION

MAP NO. 143 TEMECULA AGRICULTURAL PRESERVE NO. 2

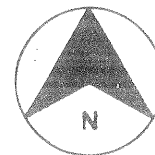
AMENDED BY MAP NO. 667
LITTLE TEMECULA RANCHO



AMENDMENTS

NO.1,(DISESTABLISHMENT), MAY 21, 1991, MAP NO. 667

ADOPTED ON JANUARY 11, 1972
BY THE BOARD OF SUPERVISORS
OF THE COUNTY OF RIVERSIDE,
STATE OF CALIFORNIA



MAP NO. 174

RANCHO CALIFORNIA

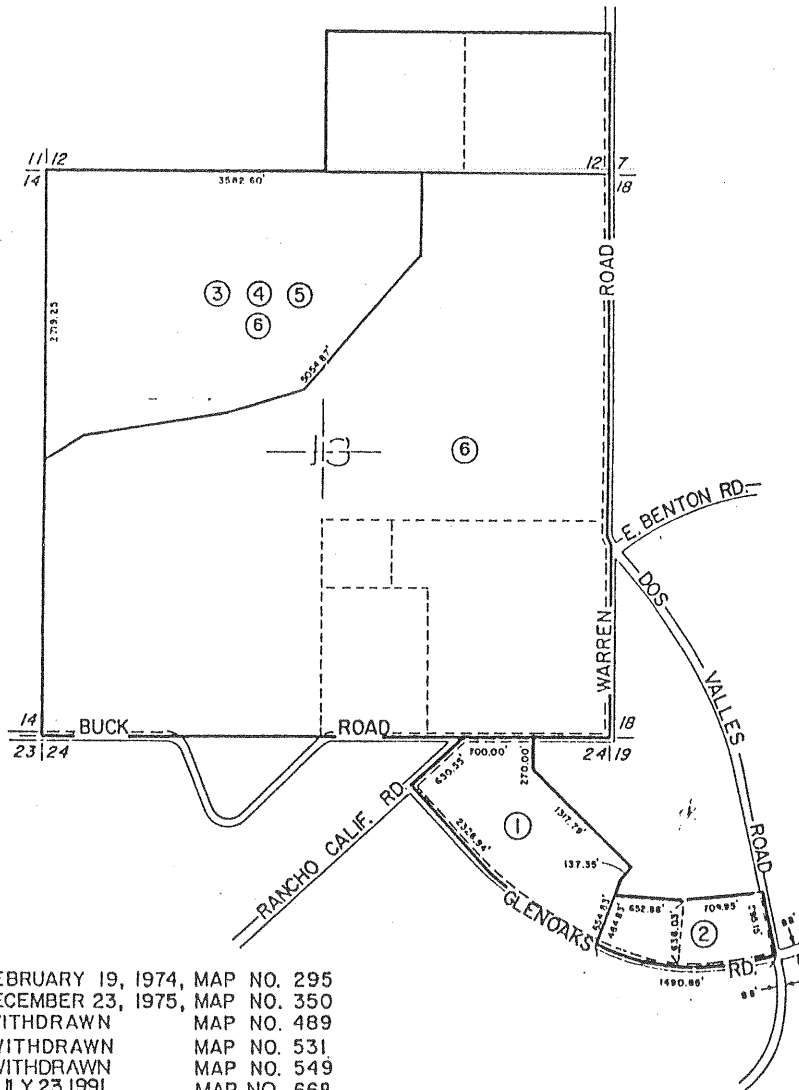
AGRICULTURAL

PRESERVE

NO. 7

AMENDED BY MAP NO. 295, 350, 489, 531, 549, 668

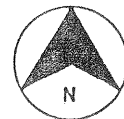
T. 7 S - R. 2 W



AMENDMENTS

- NO.1 (ENLARGEMENT) FEBRUARY 19, 1974, MAP NO. 295
- NO.2 (ENLARGEMENT) DECEMBER 23, 1975, MAP NO. 350
- NO.3 (DIMINISHMENT), WITHDRAWN MAP NO. 489
- NO.4 (DIMINISHMENT), WITHDRAWN MAP NO. 531
- NO.5 (DIMINISHMENT), WITHDRAWN MAP NO. 549
- NO.6, (DIMINISHMENT), JULY 23, 1991 MAP NO. 668

ADOPTED ON JANUARY 18, 1972
 BY THE BOARD OF SUPERVISORS
 OF THE COUNTY OF RIVERSIDE,
 STATE OF CALIFORNIA.



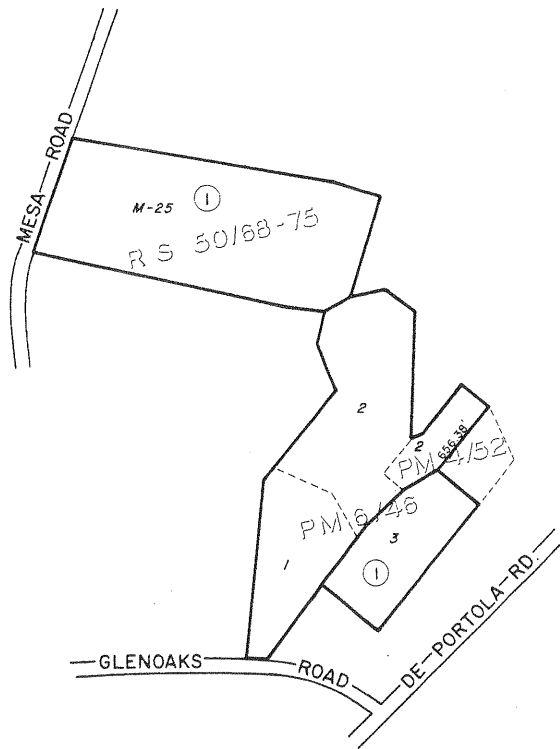
MAP NO. 358 RANCHO CALIFORNIA AGRICULTURAL PRESERVE

NO. 20

AMENDED BY MAP No.669

PAUBA RANCHO

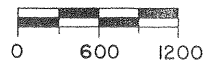
POR. R.S. 50/68 75, P.M. 11/10, P.M. 4/52, P.M. 6/46



AMENDMENTS

No. 1, (DIMINISHMENT), JANUARY 23, 1990, MAP No.669

ADOPTED ON FEBRUARY 3, 1976
BY THE BOARD OF SUPERVISORS
OF THE COUNTY OF RIVERSIDE,
STATE OF CALIFORNIA.



MAP NO. 358 RANCHO CALIFORNIA AGRICULTURAL PRESERVE

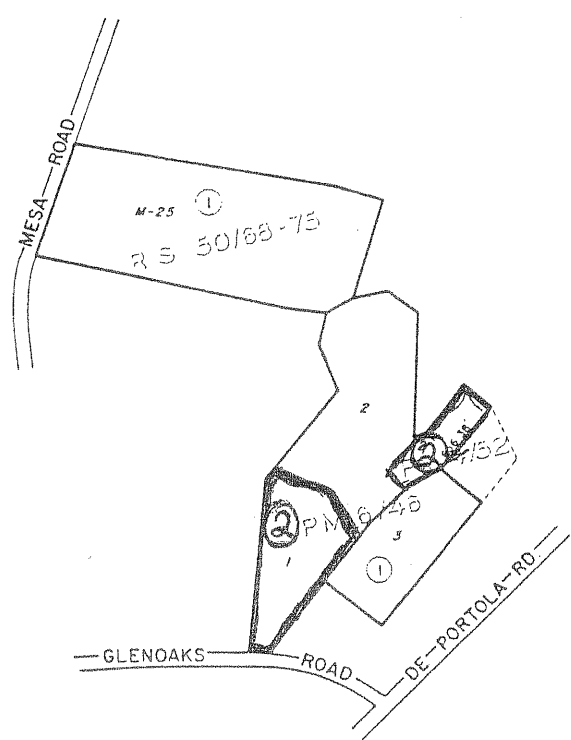
NO. 20

AMENDED BY MAP No. 669, 779

PAUBA RANCHO

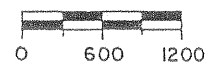
P.O.R. R.S. 50/68 75, P.M. 11/10, P.M. 4/52, P.M. 6/46

779



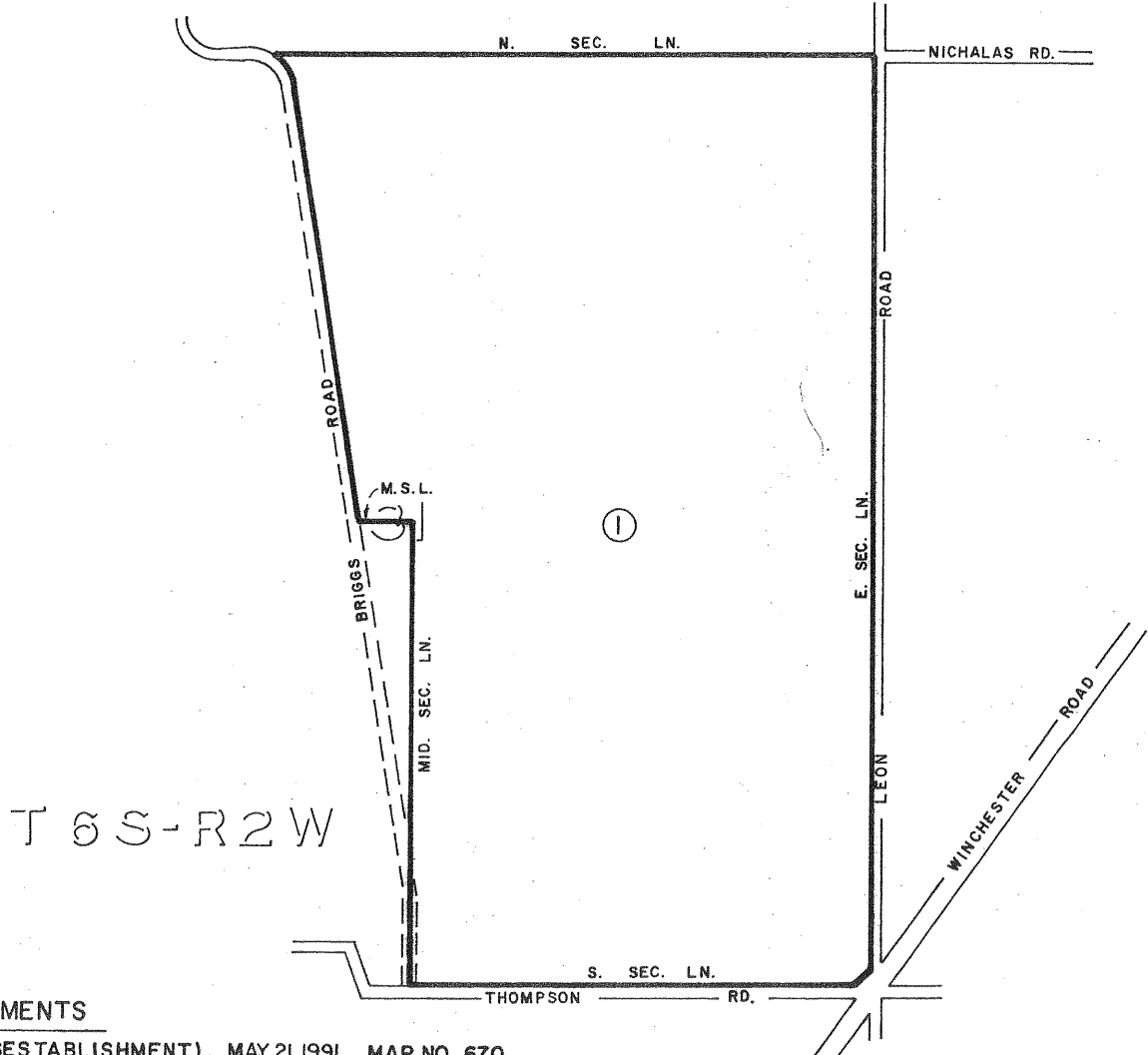
AMENDMENTS
 No. 1, (DIMINISHMENT), JANUARY 23, 1990, MAP No. 669
 No. 2, (DIMINISHMENT), ~~NOVEMBER 20, 1996~~ JANUARY 28, 1997, MAP NO. 779

ADOPTED ON FEBRUARY 3, 1976
 BY THE BOARD OF SUPERVISORS
 OF THE COUNTY OF RIVERSIDE,
 STATE OF CALIFORNIA.



MAP NO 79 WINCHESTER AGRICULTURAL PRESERVE NO. 7



AMENDED BY MAP NO. 670



AMENDMENTS

NO. 1 (DISESTABLISHMENT), MAY 21, 1991, MAP NO. 670

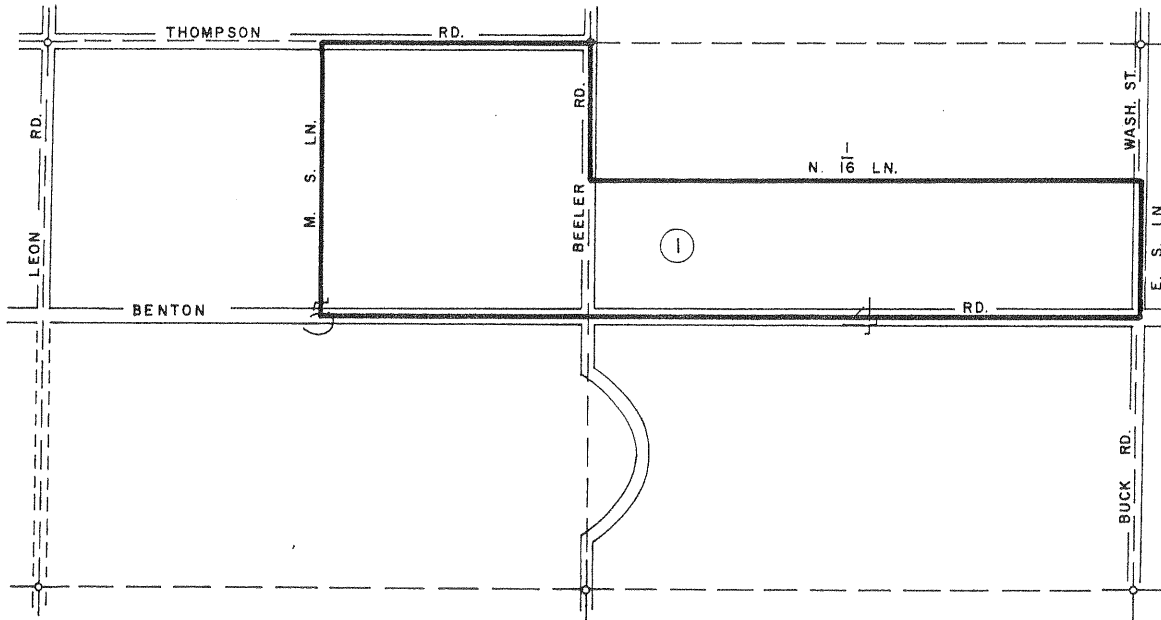
ADOPTED ON FEBRUARY 24, 1970
BY THE BOARD OF SUPERVISORS
OF THE COUNTY OF RIVERSIDE,
STATE OF CALIFORNIA



SCALE IN FEET

MAP NO 80
WINCHESTER AGRICULTURAL
PRESERVE
NO 8

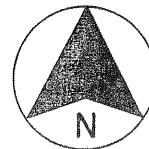
T 7 S - R 2 W
AMENDED BY MAP No.671



AMENDMENTS

No. 1, (DISESTABLISHMENT), JANUARY 23, 1990, MAP No.671

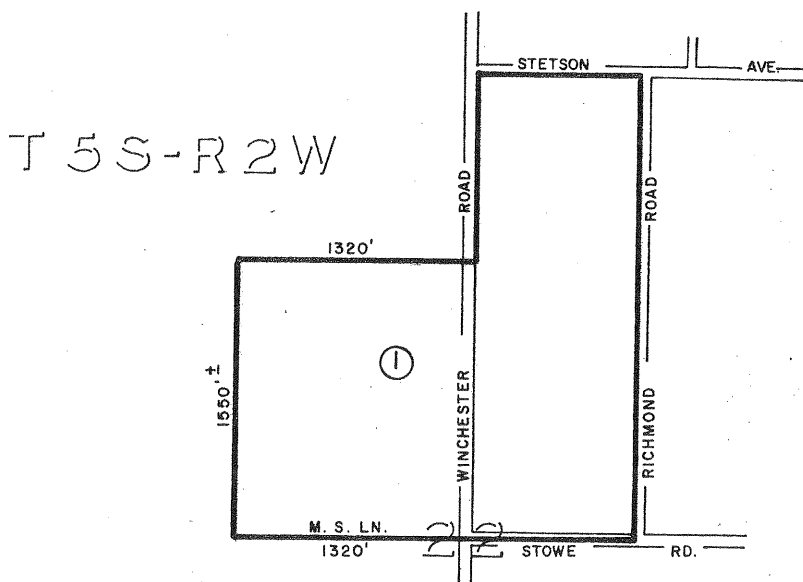
ADOPTED ON FEBRUARY 24, 1970
BY THE BOARD OF SUPERVISORS
OF THE COUNTY OF RIVERSIDE,
STATE OF CALIFORNIA



SCALE IN FEET

MAP NO 81 WINCHESTER AGRICULTURAL PRESERVE NO 9

AMENDED BY MAP NO. 672



AMENDMENTS

NO. 1 (DISESTABLISHMENT), MAY 21, 1991, MAP NO. 672

ADOPTED ON FEBRUARY 24, 1970
BY THE BOARD OF SUPERVISORS
OF THE COUNTY OF RIVERSIDE,
STATE OF CALIFORNIA



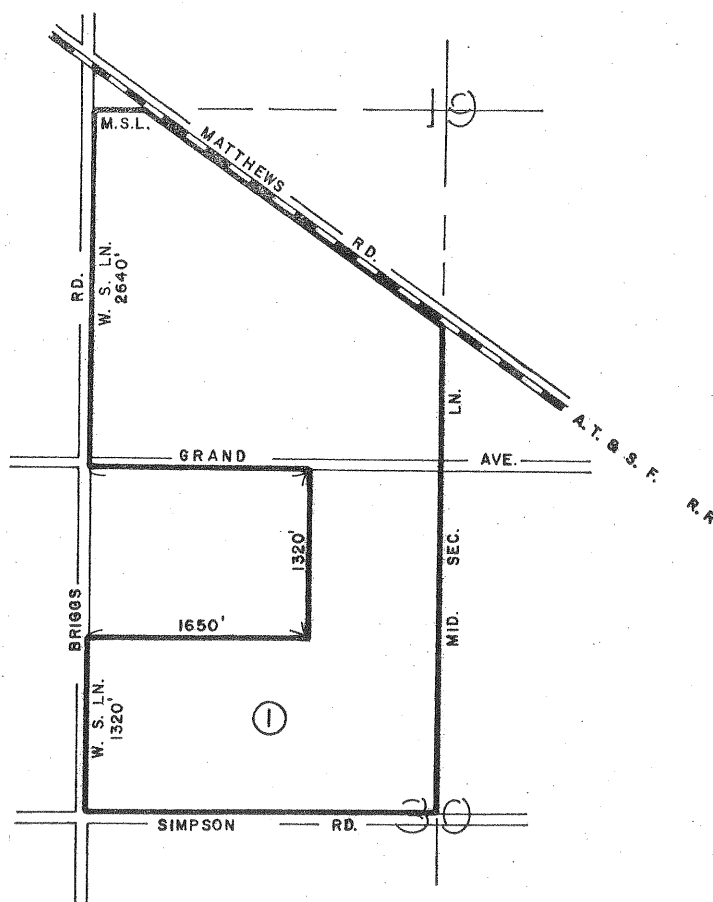
SCALE IN FEET

MAP NO 83 WINCHESTER AGRICULTURAL PRESERVE

NO. II

AMENDED BY MAP NO. 673


T5S-R2W



AMENDMENTS

NO. I (DISESTABLISHMENT), MAY 21, 1991, MAP NO. 673

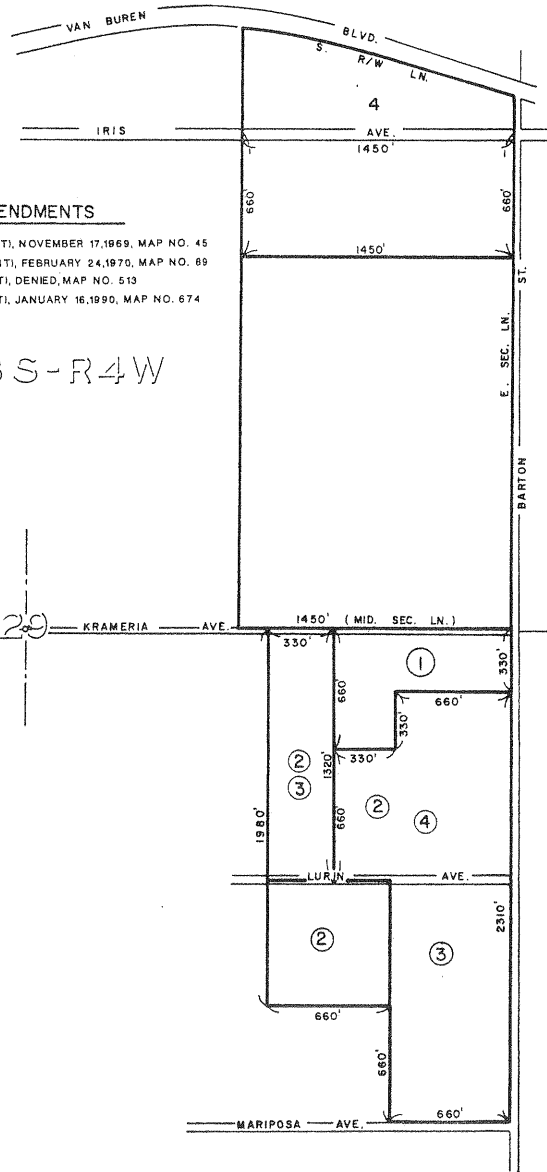
ADOPTED ON FEBRUARY 24, 1970
BY THE BOARD OF SUPERVISORS
OF THE COUNTY OF RIVERSIDE,
STATE OF CALIFORNIA



WOODCREST AGRICULTURAL PRESERVE

NO. 2 MAP NO. 21

AMENDED BY MAP NO. 45, 89, 513, 674



AMENDMENTS

- NO. 1. (ENLARGEMENT), NOVEMBER 17, 1969, MAP NO. 45
- NO. 2. (ENLARGEMENT), FEBRUARY 24, 1970, MAP NO. 89
- NO. 3. (DIMINISHMENT), DENIED, MAP NO. 513
- NO. 4. (DIMINISHMENT), JANUARY 16, 1990, MAP NO. 674

T3S-R4W

ADOPTED ON FEBRUARY 24, 1969
 BY THE BOARD OF SUPERVISORS
 OF THE COUNTY OF RIVERSIDE,
 STATE OF CALIFORNIA



SCALE IN FEET

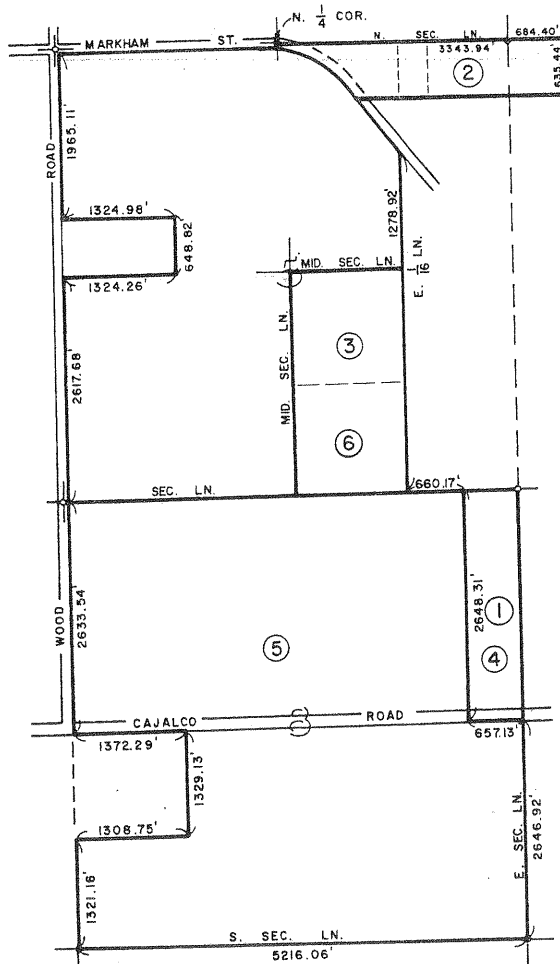
WOODCREST AGRICULTURAL PRESERVE

NO. 5

MAP NO. 47

AMENDED BY MAP NO. 223-a, 297, 533, 603, 606, 675

T4S-R4W



AMENDMENTS

- NO. 1, (ENLARGEMENT), FEBRUARY 27, 1973, MAP NO. 223-a
- NO. 2, (ENLARGEMENT), FEBRUARY 26, 1974, MAP NO. 297
- NO. 3, (DIMINISHMENT), WITHDRAWN, MAP NO. 533
- NO. 4, (DIMINISHMENT), MAY 7, 1985, MAP NO. 603
- NO. 5, (DIMINISHMENT), DECEMBER 13, 1984, MAP NO. 606
- NO. 6, (DIMINISHMENT), JANUARY 16, 1990, MAP NO. 675

ADOPTED ON FEBRUARY 9, 1970
 BY THE BOARD OF SUPERVISORS
 OF THE COUNTY OF RIVERSIDE,
 STATE OF CALIFORNIA



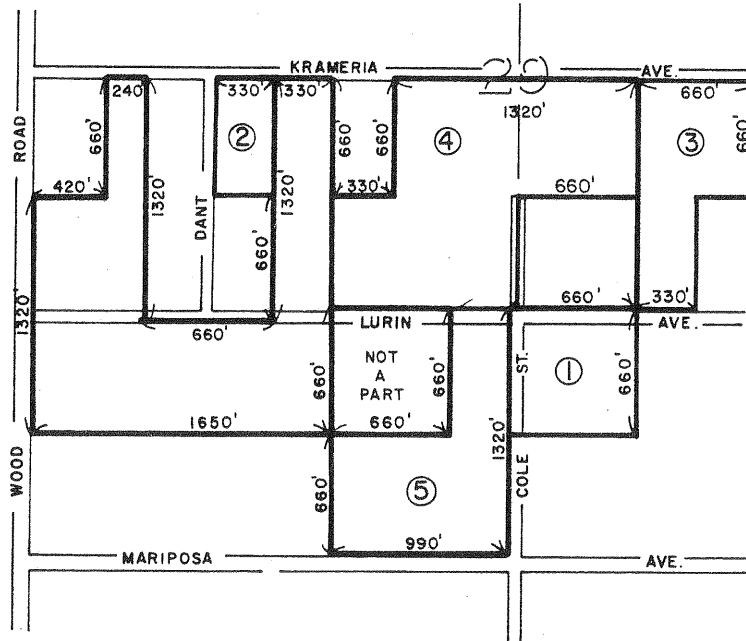
SCALE IN FEET

MAP NO 90 WOODCREST AGRICULTURAL PRESERVE

NO. 7

AMENDED BY MAP NO. 104, 145, 165, 515, 677

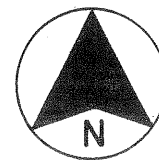
T 3 S - R 4 W



AMENDMENTS

- NO. 1, (ENLARGEMENT), JUNE 15, 1970, MAP NO. 104
- NO. 2, (ENLARGEMENT), JANUARY 11, 1972, MAP NO. 145
- NO. 3, (ENLARGEMENT), JANUARY 25, 1972, MAP NO. 165
- NO. 4, (DIMINISHMENT), FEBRUARY 2, 1982, MAP NO. 515
- NO. 5, (DIMINISHMENT), JANUARY 16, 1990, MAP NO. 677

ADOPTED ON FEBRUARY 24, 1970
BY THE BOARD OF SUPERVISORS
OF THE COUNTY OF RIVERSIDE,
STATE OF CALIFORNIA

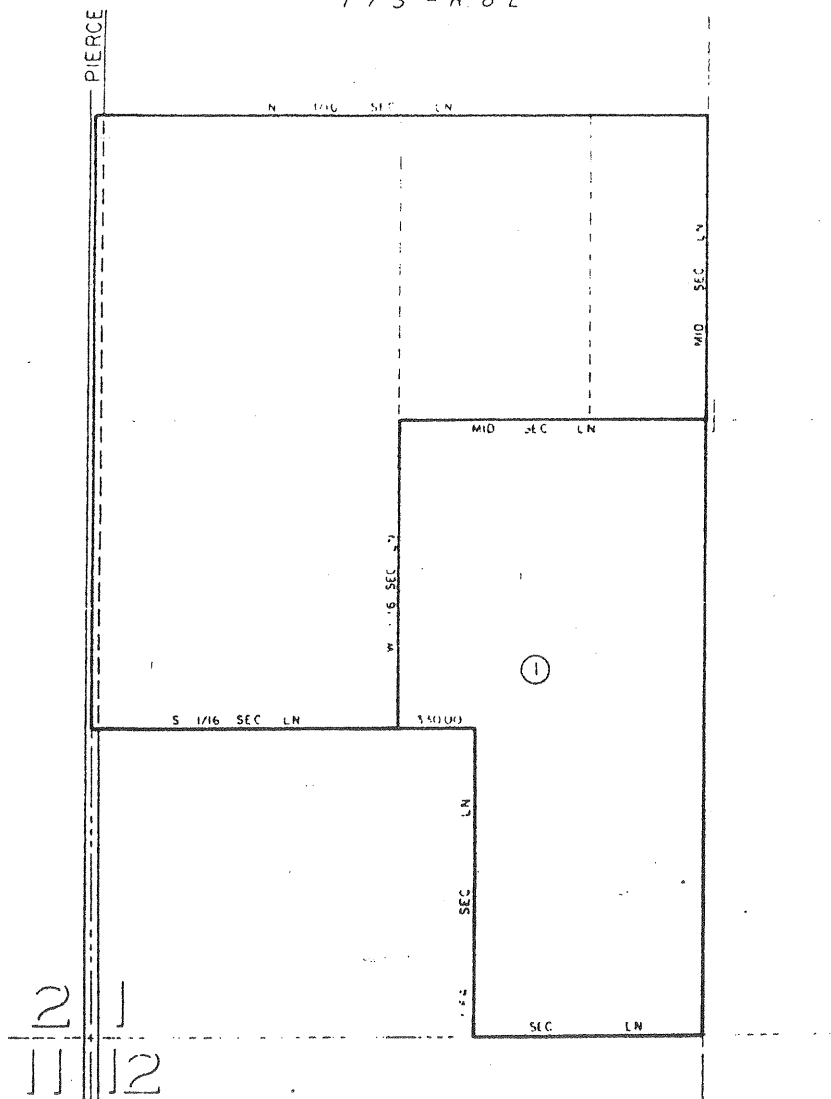


SCALE IN FEET

MAP NO. 461 COACHELLA VALLEY AGRICULTURAL PRESERVE NO. 86

AMENDED BY MAP NO. 678

T 7 S - R 8 E



AMENDMENTS

NO. 1 (ENLARGEMENT), MARCH 7, 1989, MAP NO. 678

ADOPTED ON FEBRUARY 21, 1978
BY THE BOARD OF SUPERVISORS
OF THE COUNTY OF RIVERSIDE,
STATE OF CALIFORNIA.

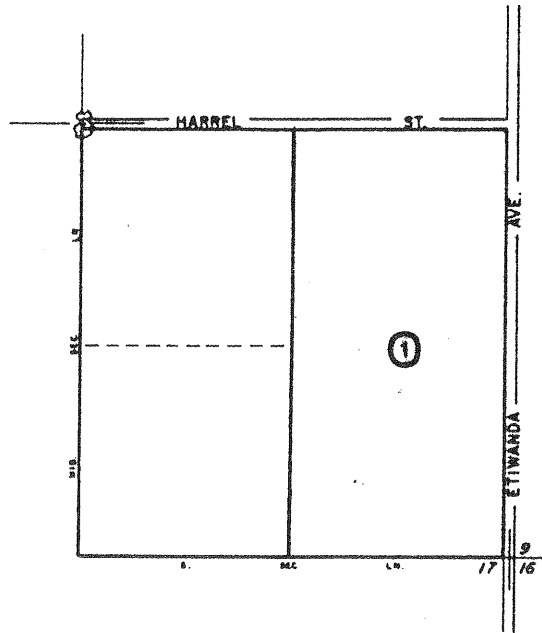


NOT TO SCALE

contract null & void
due to purchase by
Irrigation District
Coachella Valley N^o 74
Amend N^o 1

MAP NO. 279 MIRA LOMA AGRICULTURAL PRESERVE NO. 17

T. 2S. - R. 6W.



AMENDMENTS

NO. 1, (DIMINISHMENT), JANUARY 2, 1990, MAP NO. 680

ADOPTED ON JANUARY 15, 1974
BY THE BOARD OF SUPERVISORS
OF THE COUNTY OF RIVERSIDE,
STATE OF CALIFORNIA.



MIRA LOMA AGRICULTURAL PRESERVE

NO. 1

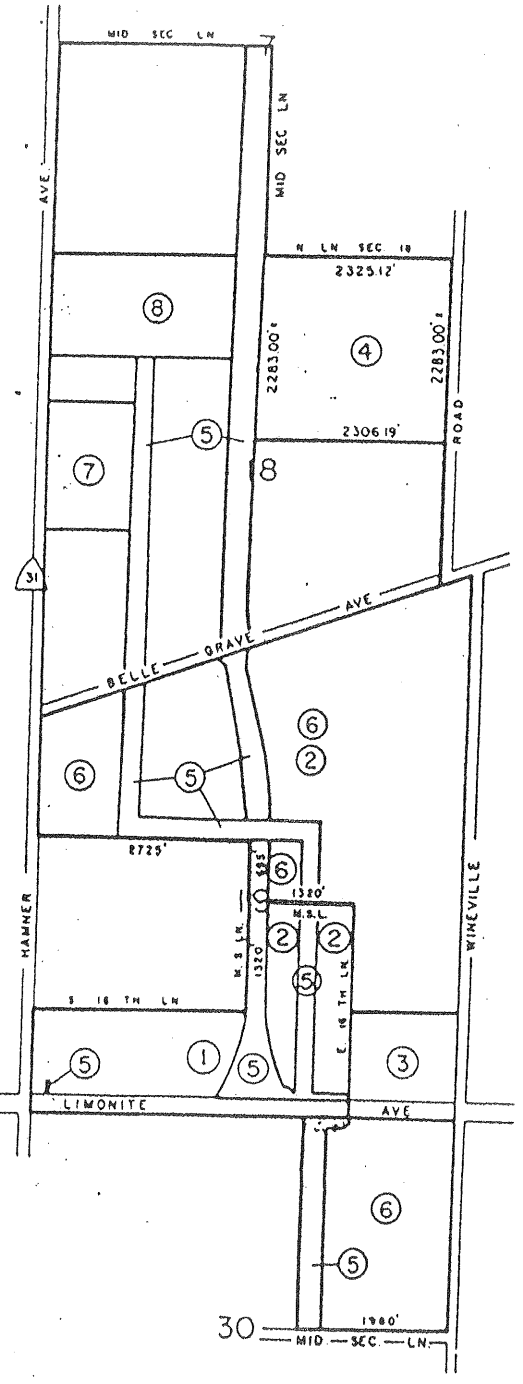
MAP NO. 2

AMENDED BY MAP NO. 44, 524, 633, 683, 681
703, 705, 706

T 2 S - R 6 W

AMENDMENTS

- NO. 1, (ENLARGEMENT), NOVEMBER 17, 1969, MAP NO. 44
- NO. 2, (DIMINISHMENT), WITHDRAWN, MAP NO. 524
- NO. 3, (DIMINISHMENT), DECEMBER 22, 1987, MAP NO. 633
- NO. 4, (DIMINISHMENT), WITHDRAWN, MAP NO. 683
- NO. 5, (DIMINISHMENT), MAP NO. 681
- NO. 6, (DIMINISHMENT), MAP NO. 703
- NO. 7, (DIMINISHMENT), MAP NO. 705
- NO. 8, (DIMINISHMENT), MAP NO. 706



ADOPTED ON FEBRUARY 5, 1968
BY THE BOARD OF SUPERVISORS
OF THE COUNTY OF RIVERSIDE,
STATE OF CALIFORNIA



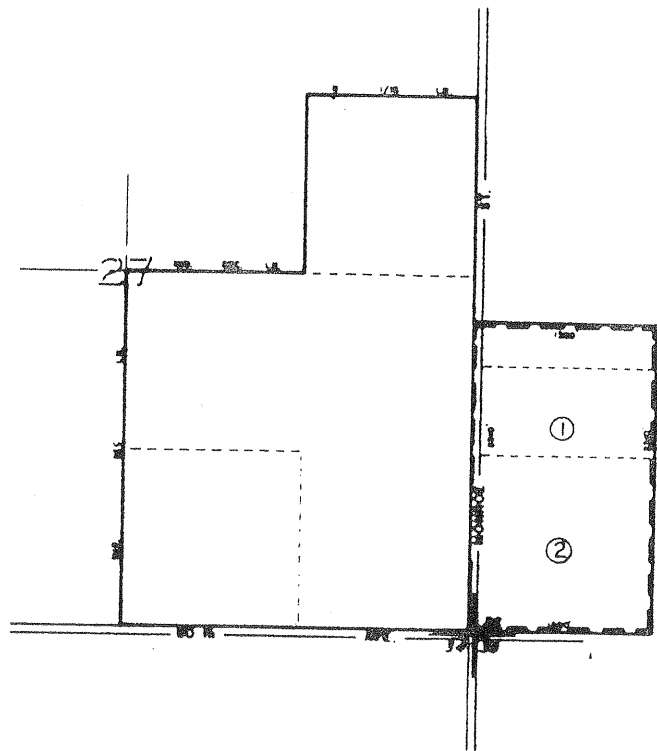
SCALE IN FEET

MAP NO. 300 COACHELLA VALLEY AGRICULTURAL PRESERVE

NO. 58

AMENDED BY MAP NO. 301

T. 6S - R. 7E

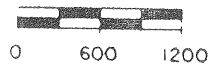


AMENDMENTS

AMENDMENT NO. 1, JUNE 29, 1976, MAP NO. 301

AMENDMENT NO. 2, OCT 4, 1988, MAP NO. 682 (DIMINISHMENT)

ADOPTED ON FEBRUARY 19, 1974
BY THE BOARD OF SUPERVISORS
OF THE COUNTY OF RIVERSIDE,
STATE OF CALIFORNIA.



Mira Loma No. 1
Amend. No. 4

Withdrawn by the
applicant 10-5-89

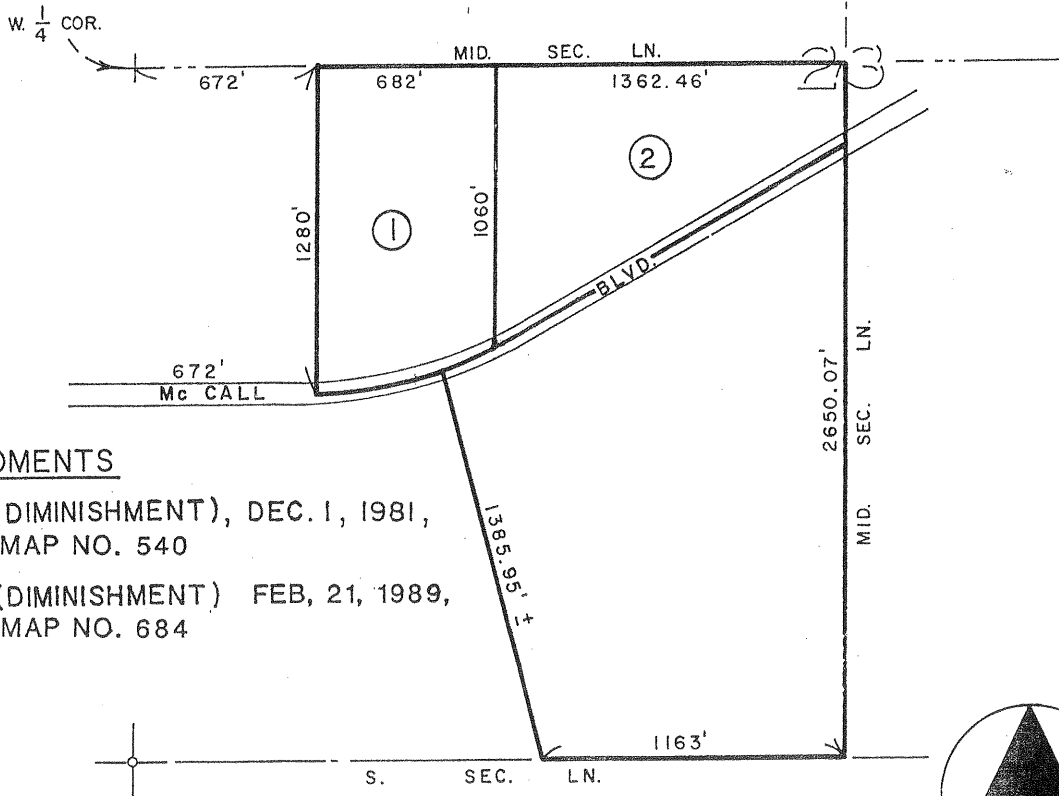
MENIFEE AGRICULTURAL PRESERVE

NO. 1

MAP NO. 114

AMENDED BY MAP NO. 540, 684

T 5 S - R 3 W

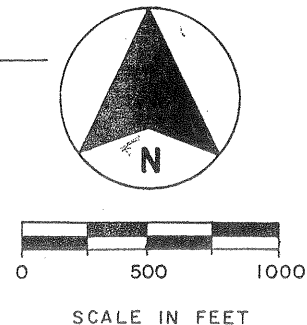


AMENDMENTS

NO. 1, (DIMINISHMENT), DEC. 1, 1981,
MAP NO. 540

NO. 2, (DIMINISHMENT) FEB, 21, 1989,
MAP NO. 684

ADOPTED ON NOV. 16, 1970
BY THE BOARD OF SUPERVISORS
OF THE COUNTY OF RIVERSIDE,
STATE OF CALIFORNIA

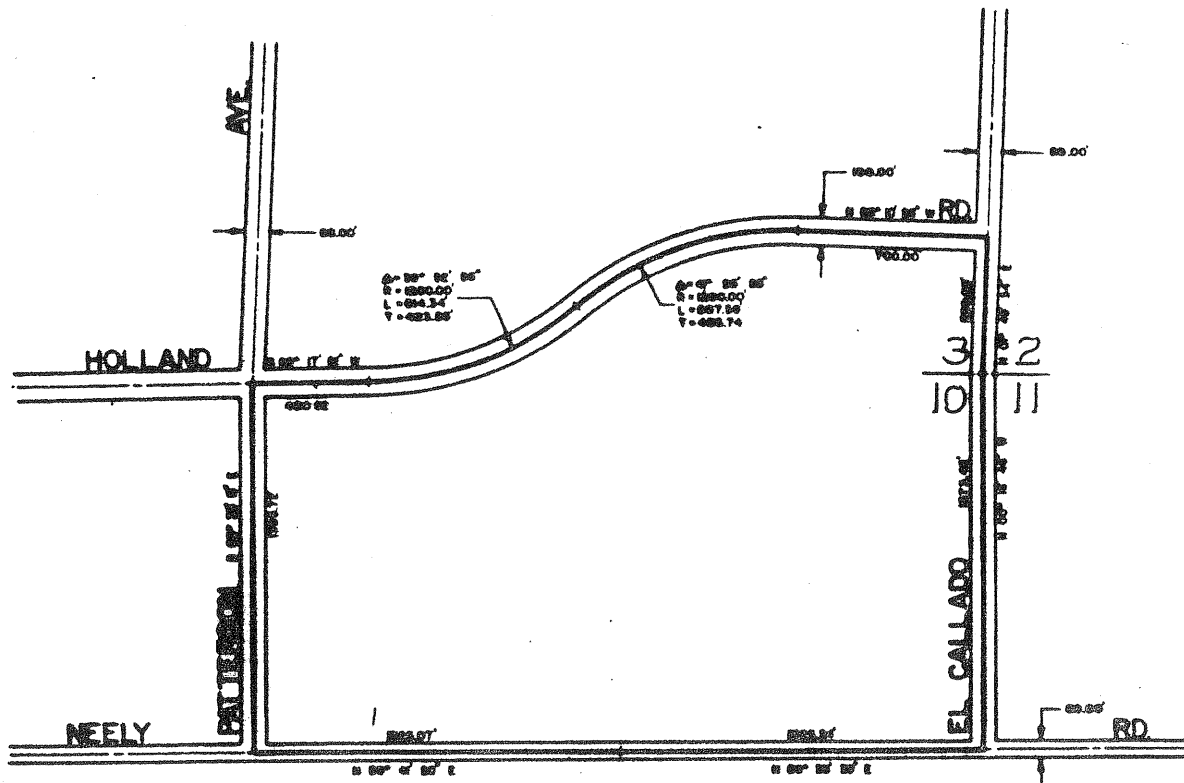


Coachella Valley No. 57
Amend. No. 1

Deletion

MAP NO. 686 WINCHESTER AGRICULTURAL PRESERVE NO. 30

T. 6S - R. 2W



*Board approval
subsequently rescinded
Prior to execution of
contracts.*

ADOPTED ON JULY 8, 1989
BY THE BOARD OF SUPERVISORS
OF THE COUNTY OF RIVERSIDE,
STATE OF CALIFORNIA.



Murrieta Hot Springs No. 9

Amend. No. 2

Deletion

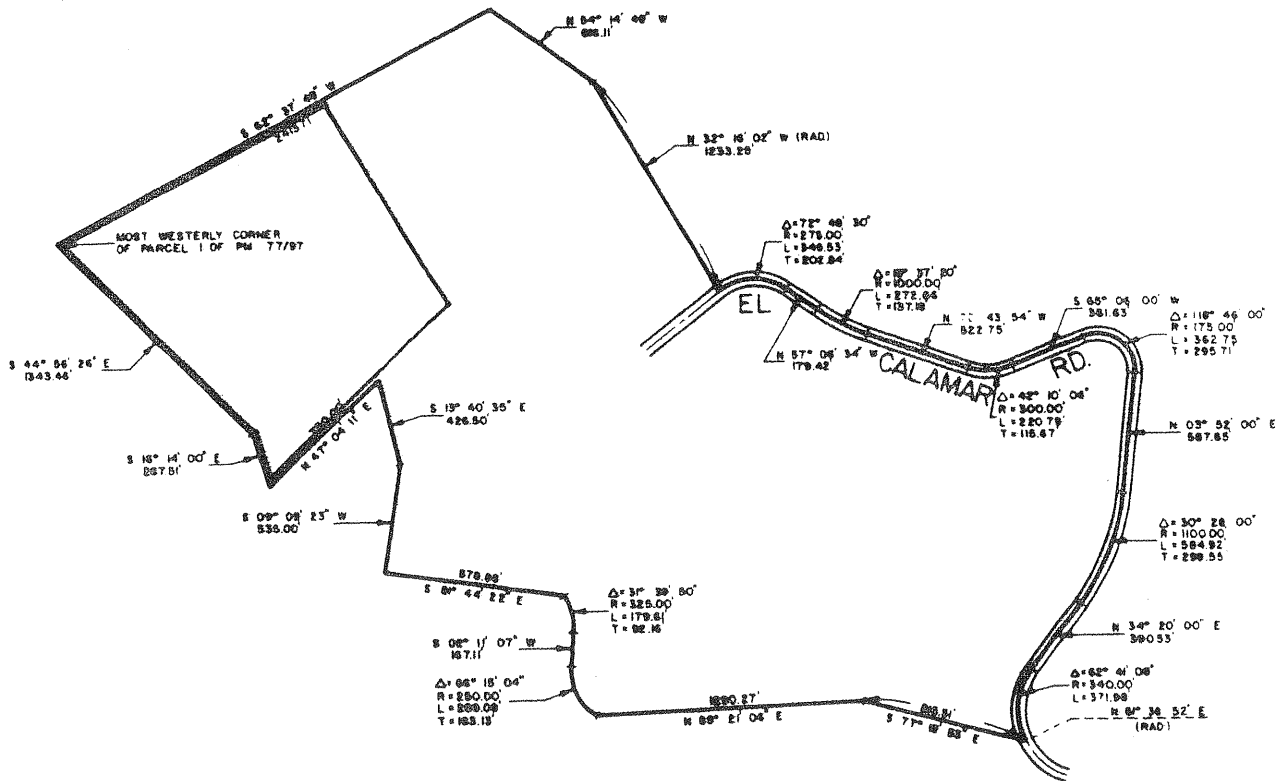
Murrieta Hot Springs No. 6
Amend. No. 2

Deletion

Withdrawn
7/28/1992

MAP NO. 689 RANCHO CALIFORNIA AGRICULTURAL PRESERVE NO. 37

T. 8 S - R. 4 W



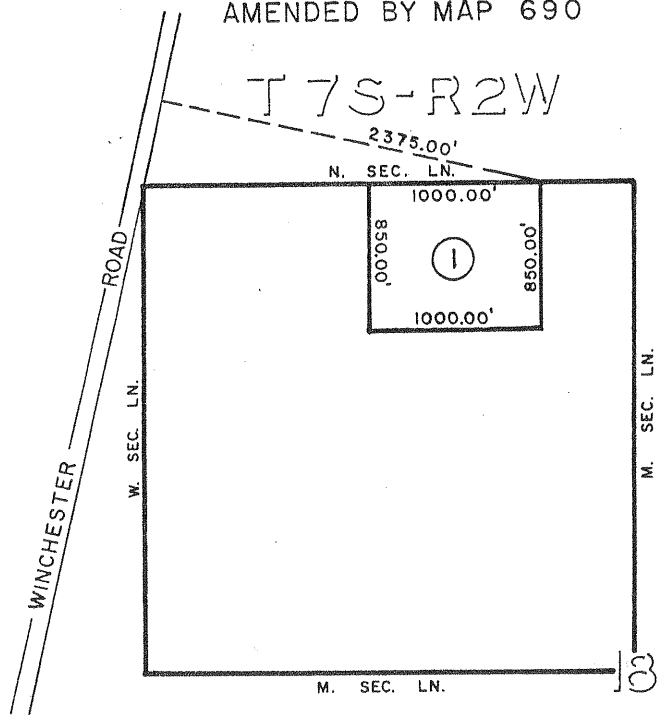
ADOPTED ON JULY 5, 1969
BY THE BOARD OF SUPERVISORS
OF THE COUNTY OF RIVERSIDE,
STATE OF CALIFORNIA.



MURRIETA HOT SPRINGS AGRICULTURAL PRESERVE

NO. 4

AMENDED BY MAP 690

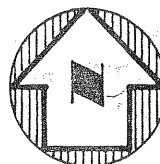


MAP NO. 43

AMENDMENTS

NO. 1, (DIMINISHMENT) FEBRUARY 21, 1989, MAP NO. 690

ADOPTED ON NOVEMBER 17, 1969
BY THE BOARD OF SUPERVISORS
OF THE COUNTY OF RIVERSIDE,
STATE OF CALIFORNIA



SCALE: 1" = 600'

MAP NO. 116

MURRIETA HOT SPRINGS

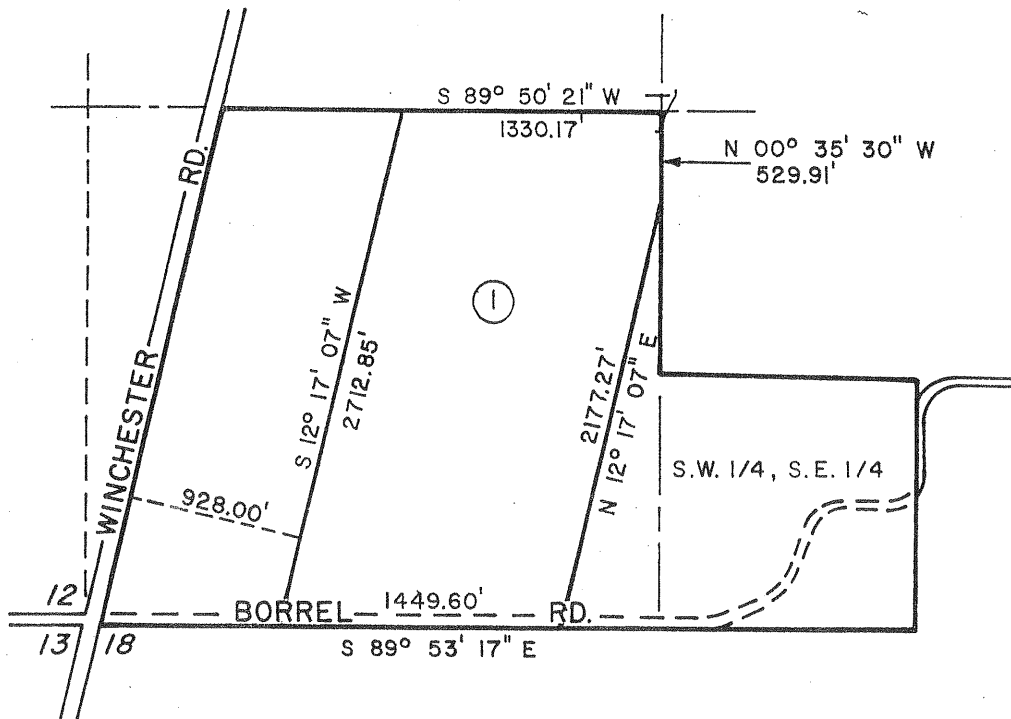
AGRICULTURAL

PRESERVE

NO. 5

AMENDED BY MAP NO. 691

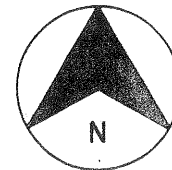
T. 7S, - R. 2W.



AMENDMENTS

NO. 1, (DIMINISHMENT), FEBRUARY 21, 1989; MAP NO. 691

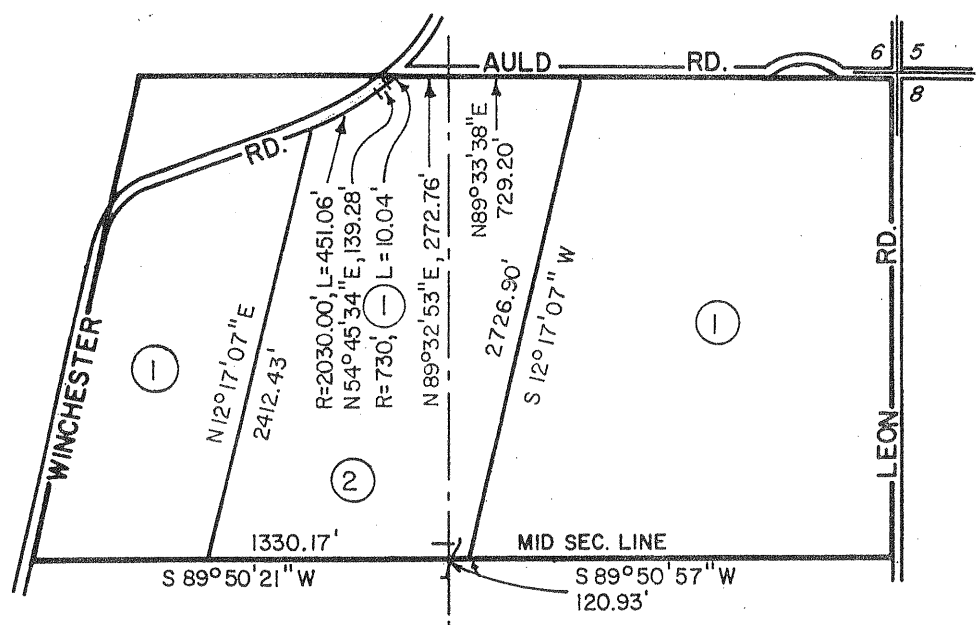
ADOPTED ON FEBRUARY 8, 1971
 BY THE BOARD OF SUPERVISORS
 OF THE COUNTY OF RIVERSIDE,
 STATE OF CALIFORNIA



MAP NO 176a MURRIETA HOT SPRINGS AGRICULTURAL PRESERVE

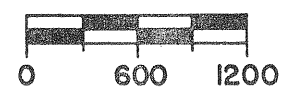
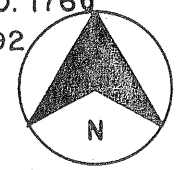
NO 7

AMENDED BY MAP NO. 176a, 692
T.7S - R.2W



AMENDMENTS

NO. 1, (CORRECTION OF LEGAL), FEB. 24, 1981, MAP NO. 176a
 NO. 2, (DIMINISHMENT) FEBRUARY 21, 1989; MAP NO. 692
 ADOPTED ON JANUARY 18, 1972
 BY THE BOARD OF SUPERVISORS
 OF THE COUNTY OF RIVERSIDE,
 STATE OF CALIFORNIA

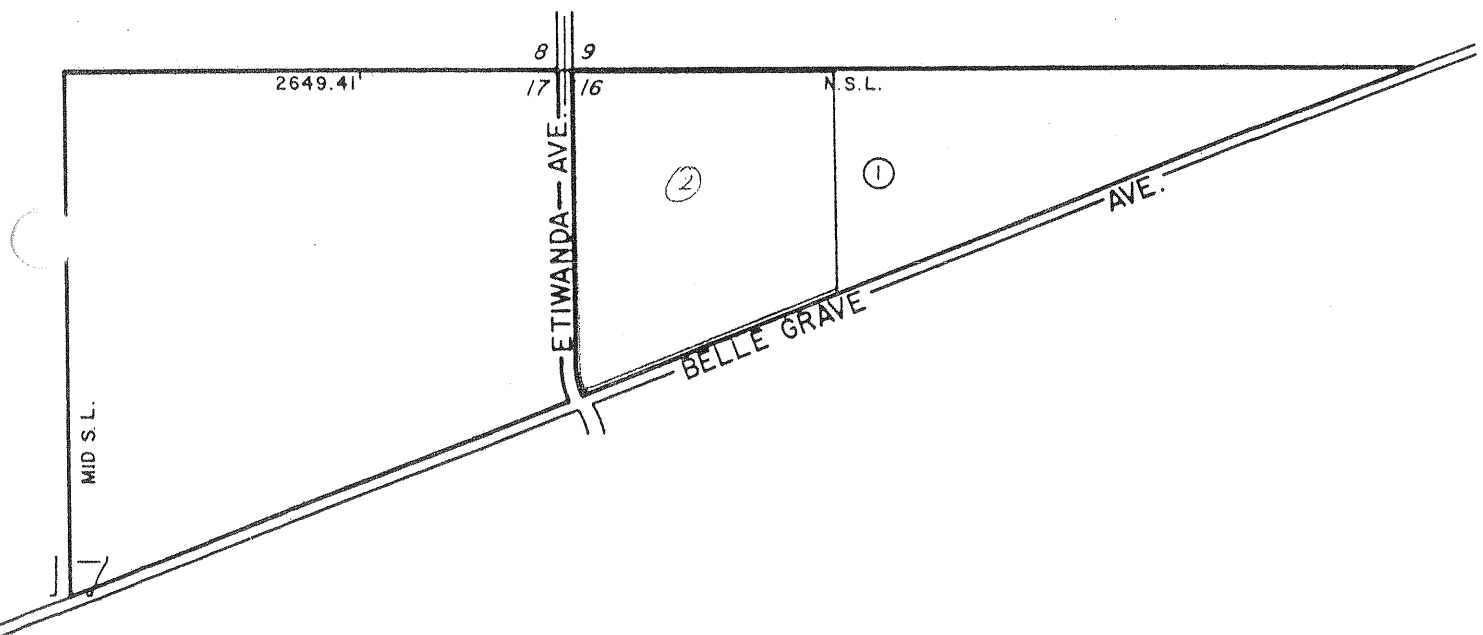


MAP NO 71 MIRA LOMA AGRICULTURAL PRESERVE

NO 8

AMENDED BY MAP NO. 179, 693

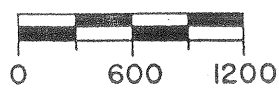

T. 2 S - R. 6 W



AMENDMENTS ANNEXATIONS

AMENDMENT NO. 1, JAN. 18, 1972, MAP NO. 179
NO. 2 (DISMISSMENT), MAP NO. 693

ADOPTED ON FEBRUARY 24, 1970
BY THE BOARD OF SUPERVISORS
OF THE COUNTY OF RIVERSIDE,
STATE OF CALIFORNIA

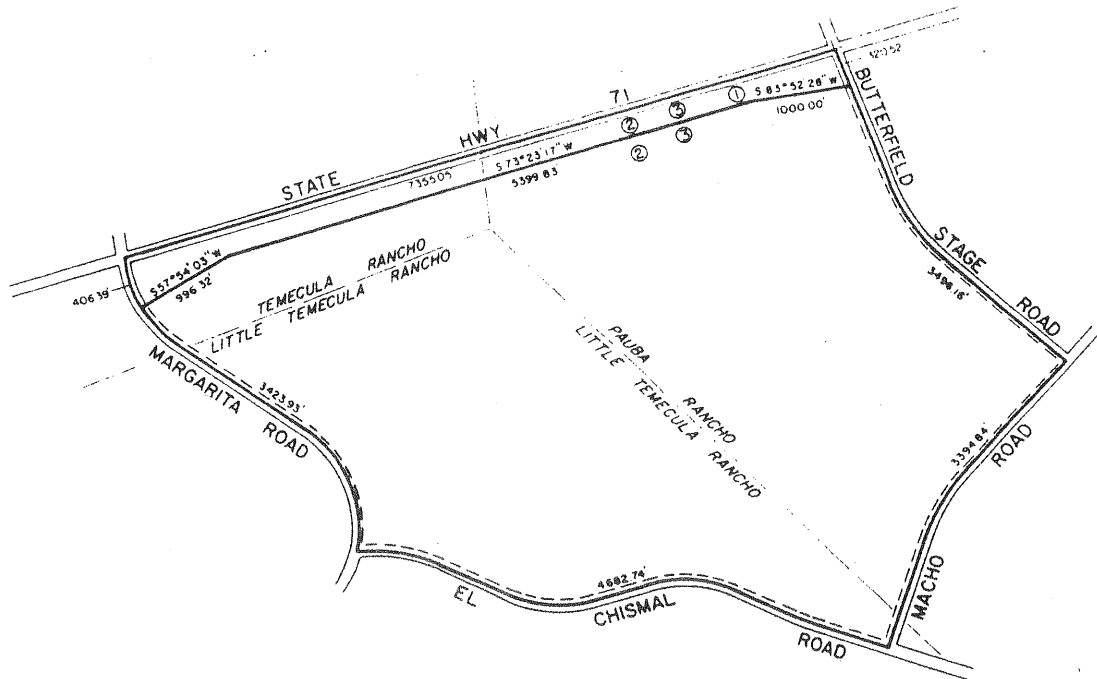


68311

MAP NO. 349
 RANCHO CALIFORNIA
 AGRICULTURAL
 PRESERVE
 NO. 17

POR. PAUBA, TEMECULA, LITTLE TEMECULA RANCHOS

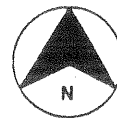
AMENDED BY MAP NO. 473, 654, 694



AMENDMENTS

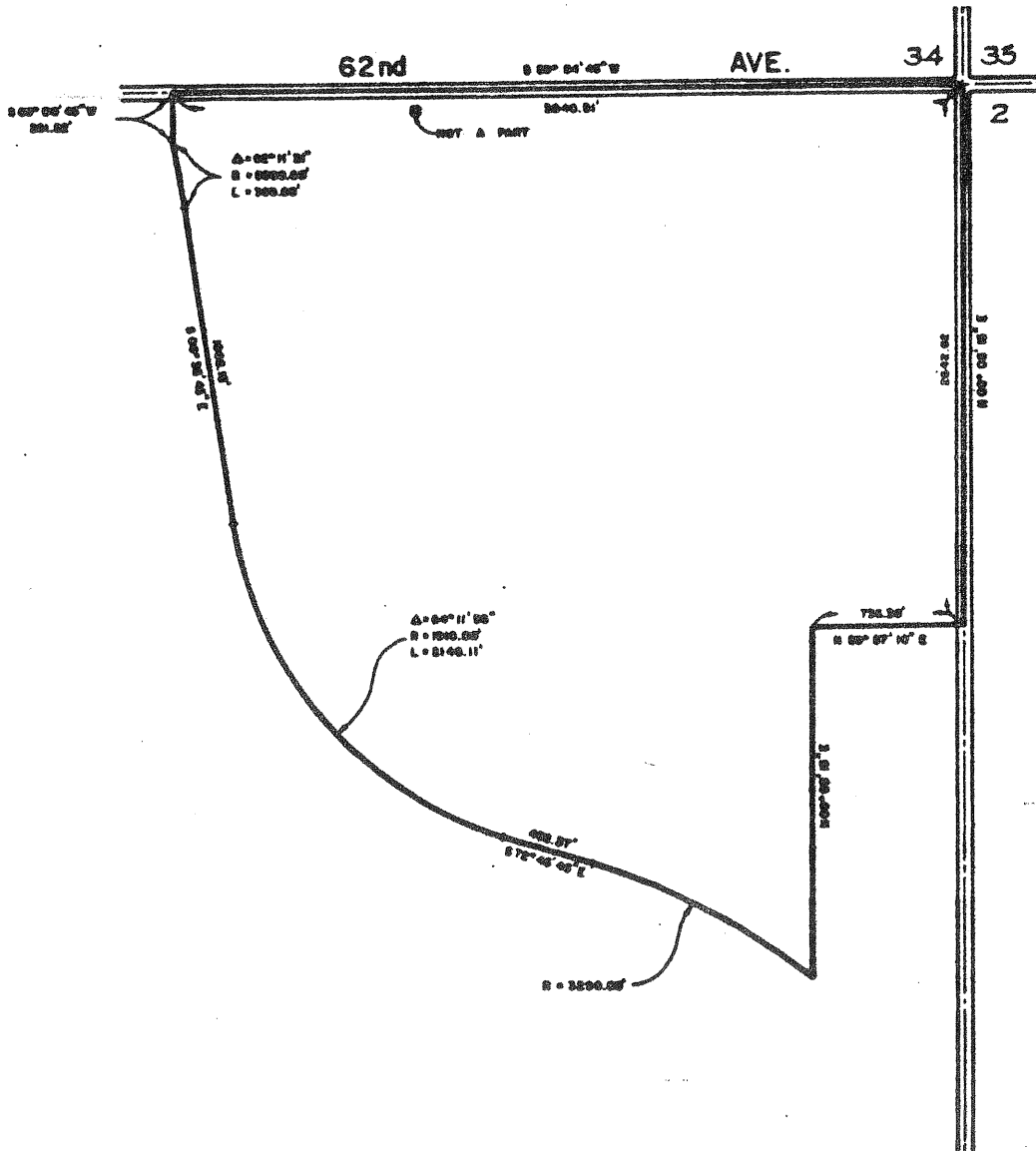
- NO. 1, (ENLARGEMENT), APRIL 25, 1978, MAP NO. 473
- NO. 2, (DISESTABLISHMENT), WITHDRAWN, MAP NO. 654
- NO. 3, (DISESTABLISHMENT), FEBRUARY 14, 1989, MAP NO. 694

ADOPTED ON DECEMBER 23, 1975
 BY THE BOARD OF SUPERVISORS
 OF THE COUNTY OF RIVERSIDE,
 STATE OF CALIFORNIA.



MAP NO. 695 COACHELLA VALLEY AGRICULTURAL PRESERVE NO. 96

FOR SEC. 3, T 7 S. - R. 7 E.



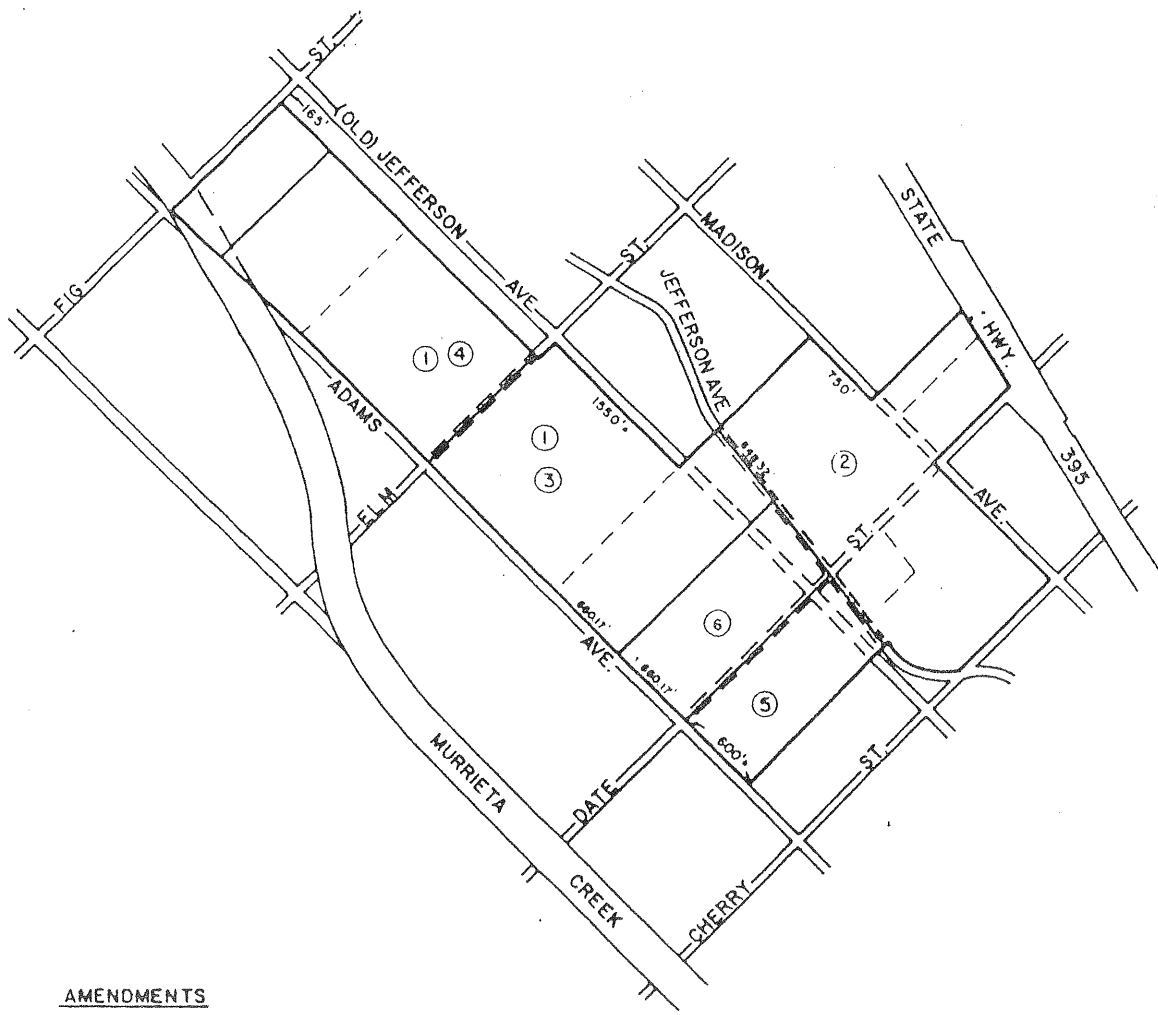
ADOPTED ON FEBRUARY 20, 1960
BY THE BOARD OF SUPERVISORS
OF THE COUNTY OF RIVERSIDE,
STATE OF CALIFORNIA.



696
25356

MAP NO. 187 MURRIETA HOT SPRINGS AGRICULTURAL PRESERVE NO. 10

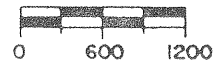
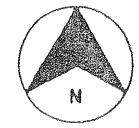
AMENDED BY MAP NO. 609, 611, 621, 625, 630, 696



AMENDMENTS

- NO. 1, (DIMINISHMENT), WITHDRAWN MAP NO. 609
- NO. 2, (DIMINISHMENT), MARCH 25, 1986 MAP NO. 611
- NO. 3, (DIMINISHMENT) MAP NO. 621
- NO. 4, (DIMINISHMENT) MAP NO. 625
- NO. 5, (DIMINISHMENT) MAP NO. 630
- NO. 6, (DIMINISHMENT) MAP NO. 696

ADOPTED ON JANUARY 25, 1972
BY THE BOARD OF SUPERVISORS
OF THE COUNTY OF RIVERSIDE,
STATE OF CALIFORNIA.



MAP NO. 302

RANCHO CALIFORNIA

AGRICULTURAL

PRESERVE

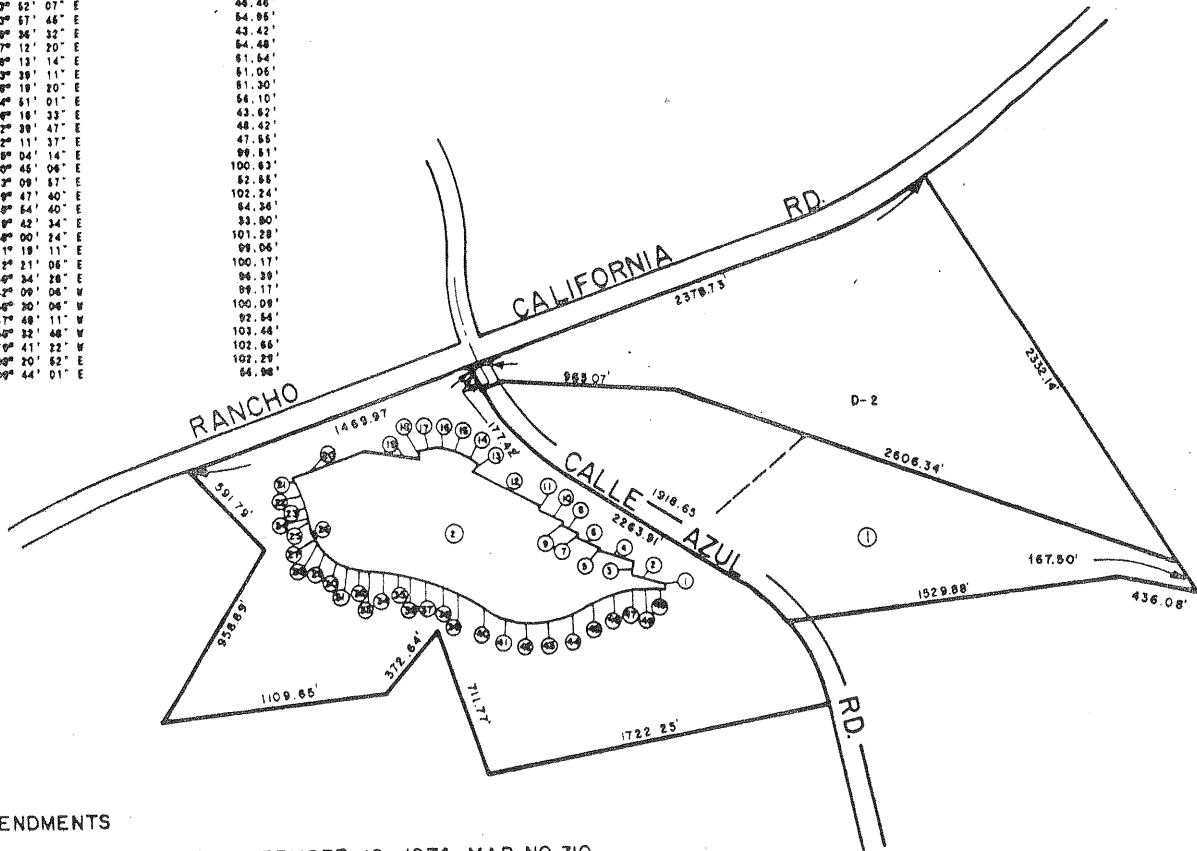
NO. 9

AMENDED BY MAP NO. 310,697

. PAUBA RANCHO

- 1. N 04° 27' 17" E
- 2. N 74° 32' 10" W
- 3. N 14° 13' 25" E
- 4. N 72° 25' 24" W
- 5. N 12° 51' 02" E
- 6. N 88° 11' 06" W
- 7. N 20° 15' 28" E
- 8. N 62° 27' 54" W
- 9. N 29° 51' 49" E
- 10. N 63° 04' 58" W
- 11. N 10° 18' 38" W
- 12. N 82° 15' 30" W
- 13. N 40° 28' 54" E
- 14. N 52° 06' 48" W
- 15. N 64° 01' 30" W
- 16. N 82° 40' 39" W
- 17. S 80° 22' 22" W
- 18. S 13° 45' 50" E
- 19. N 80° 35' 32" W
- 20. S 70° 13' 37" W
- 21. S 30° 54' 46" E
- 22. S 23° 52' 07" E
- 23. S 13° 57' 46" E
- 24. S 06° 36' 32" E
- 25. S 17° 12' 20" E
- 26. S 28° 13' 14" E
- 27. S 32° 18' 11" E
- 28. S 48° 19' 20" E
- 29. S 54° 51' 01" E
- 30. S 64° 18' 33" E
- 31. S 72° 38' 47" E
- 32. S 82° 11' 37" E
- 33. S 88° 04' 14" E
- 34. S 90° 45' 04" E
- 35. S 73° 09' 57" E
- 36. S 69° 47' 40" E
- 37. S 68° 54' 40" E
- 38. S 69° 42' 34" E
- 39. S 60° 00' 24" E
- 40. S 81° 19' 11" E
- 41. S 71° 21' 06" E
- 42. S 64° 34' 28" E
- 43. S 82° 09' 06" W
- 44. S 86° 30' 06" W
- 45. S 57° 48' 11" W
- 46. S 80° 32' 48" W
- 47. S 79° 41' 22" W
- 48. S 50° 20' 52" E
- 49. S 09° 44' 01" E

- 26.44'
- 173.40'
- 67.52'
- 180.92'
- 15.21'
- 116.47'
- 16.60'
- 92.35'
- 14.92'
- 130.03'
- 25.45'
- 364.49'
- 48.89'
- 82.24'
- 75.12'
- 65.77'
- 81.56'
- 48.08'
- 846.98'
- 378.07'
- 10.42'
- 48.46'
- 54.95'
- 43.42'
- 54.48'
- 61.54'
- 51.05'
- 51.30'
- 58.10'
- 43.62'
- 48.42'
- 47.55'
- 98.51'
- 100.63'
- 52.85'
- 102.24'
- 54.36'
- 33.90'
- 101.28'
- 98.06'
- 100.17'
- 96.39'
- 99.17'
- 100.09'
- 92.54'
- 103.54'
- 102.85'
- 102.29'
- 54.98'



AMENDMENTS

- NO. 1. (ENLARGEMENT), SEPTEMBER 10, 1974 MAP NO. 310
- NO. 2. (DIMINISHMENT), MAP NO. 697

ADOPTED ON FEBRUARY 19, 1974
BY THE BOARD OF SUPERVISORS
OF THE COUNTY OF RIVERSIDE,
STATE OF CALIFORNIA.



MAP NO. 302 RANCHO CALIFORNIA AGRICULTURAL PRESERVE NO. 9

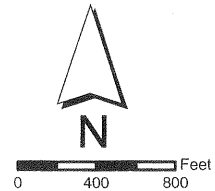
AMENDED BY MAP NO. 310, 697, 927

SEC 24, T. 7 S., R. 2 W, SEC 26, 27, 34, 35



AMENDMENTS:

- NO. 1, (ENLARGEMENT), SEPTEMBER 10, 1971, MAP NO. 310
- NO. 2, (DIMINISHMENT), ABANDONED , MAP NO. 697
- NO. 3, (DIMINISHMENT), AUGUST 24, 2004 , MAP NO. 927

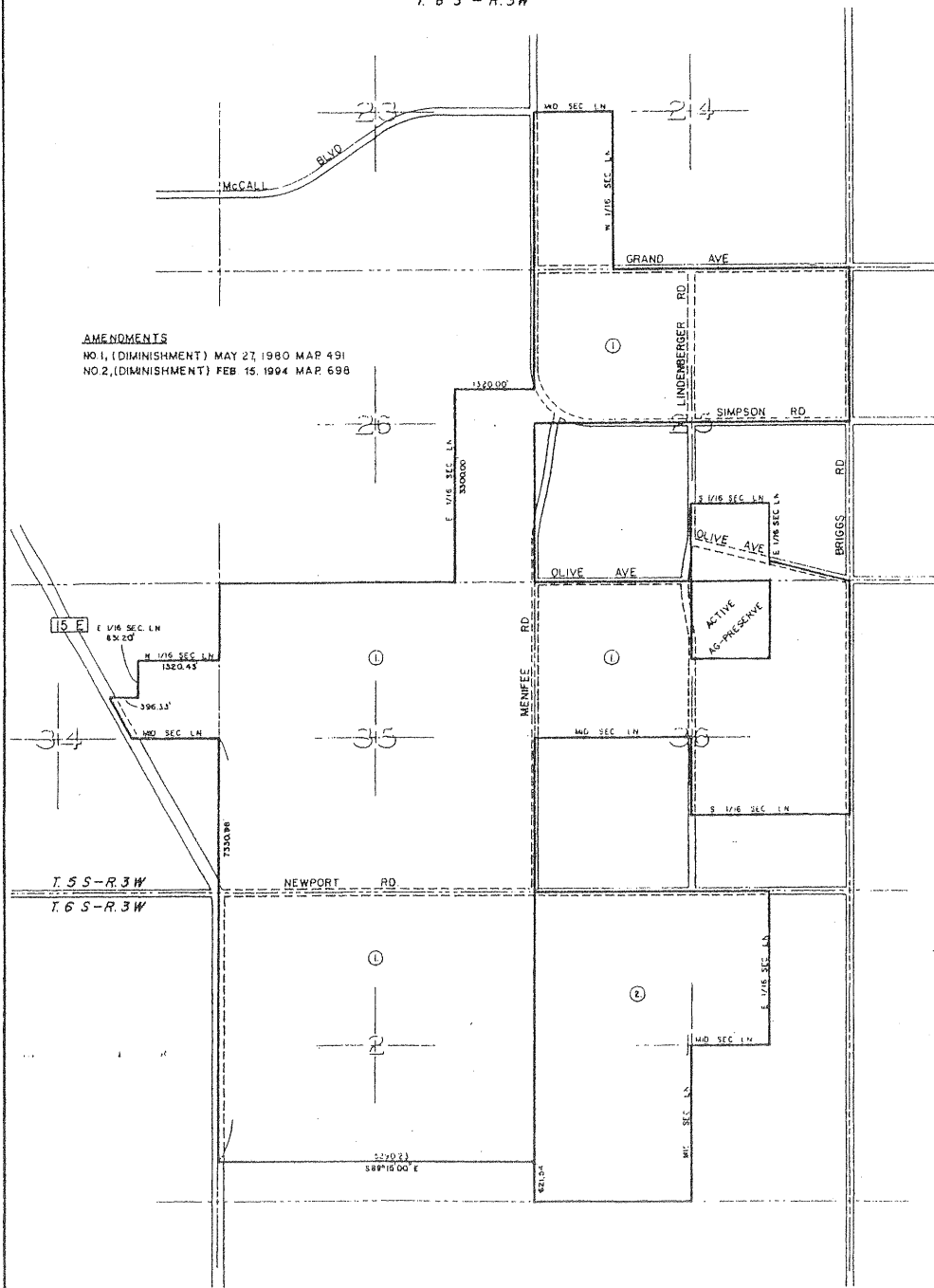


ADOPTED ON FEBRUARY 24, 1969
 BY THE BOARD OF SUPERVISORS
 OF THE COUNTY OF RIVERSIDE,
 STATE OF CALIFORNIA.

MAP NO. 360 WINCHESTER AGRICULTURAL PRESERVE NO. 22

AMENDED BY MAP NO. 491, 698
T. 5 S - R. 3 W
T. 6 S - R. 3 W

AMENDMENTS
NO. 1, (DIMINISHMENT) MAY 27, 1980 MAP 491
NO. 2, (DIMINISHMENT) FEB. 15, 1994 MAP 698



ADOPTED ON FEBRUARY 10, 1976
BY THE BOARD OF SUPERVISORS
OF THE COUNTY OF RIVERSIDE,
STATE OF CALIFORNIA.



Note to the File

Agricultural Preserve Case No. 699 is being withdrawn. Parcel No. 273-300-005-6 is being included in Diminishment Case No. 722, Amendment No. 21; pursuant to Notice of non-renewal. The case is schedule for Board of Supervisor's action December 17, 1991.

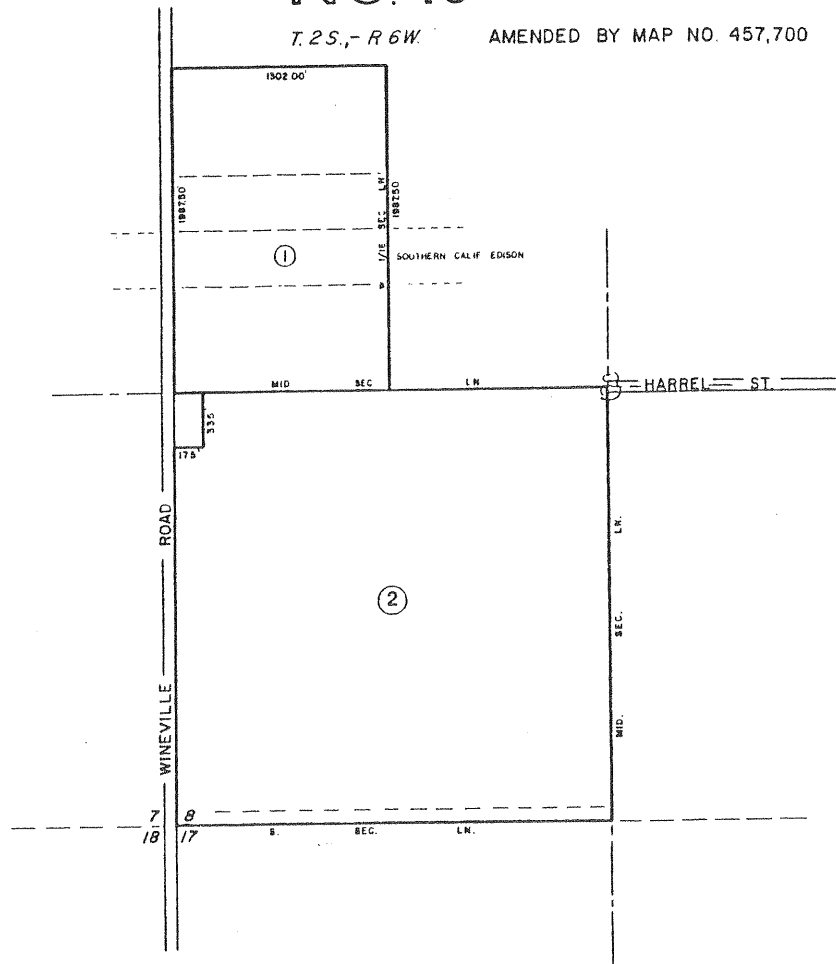
Case closed.

Slavia Caric

Slavia Caric, Senior Planner
November 21, 1991

MAP NO. 231 MIRA LOMA AGRICULTURAL PRESERVE NO. 13

T. 2S., - R 6W AMENDED BY MAP NO. 457,700



AMENDMENTS

- NO.1 (ENLARGEMENT), JAN. 31,1978 ,MAP NO. 457
- NO.2 (DIMINISHMENT), MARCH 24, 1992 ,MAP NO. 700

ADOPTED ON AUGUST 7, 1973
BY THE BOARD OF SUPERVISORS
OF THE COUNTY OF RIVERSIDE,
STATE OF CALIFORNIA.



This number was assigned by
the Computer, accidentally to
a Ag. P. no. contract execution,
and the number was voided.
There is no case with this
number.

Number voided by
the computer
at core number.

Mira Loma N^o 1 And N^o 6

Diminishment

Withdrawn 3-1-91

MIRA LOMA # 1

MAP # 705

INCOMPLETE

Mira Loma N^o: 19 And N^o: 2

Diminishment

Withdrawn 3-1-91

**MIRA LOMA # 19
AMENDMENT #2
DIMINISHMENT
WITHDRAWN
3/1/1991**

705
706

MIRA LOMA AGRICULTURAL PRESERVE

NO. 1

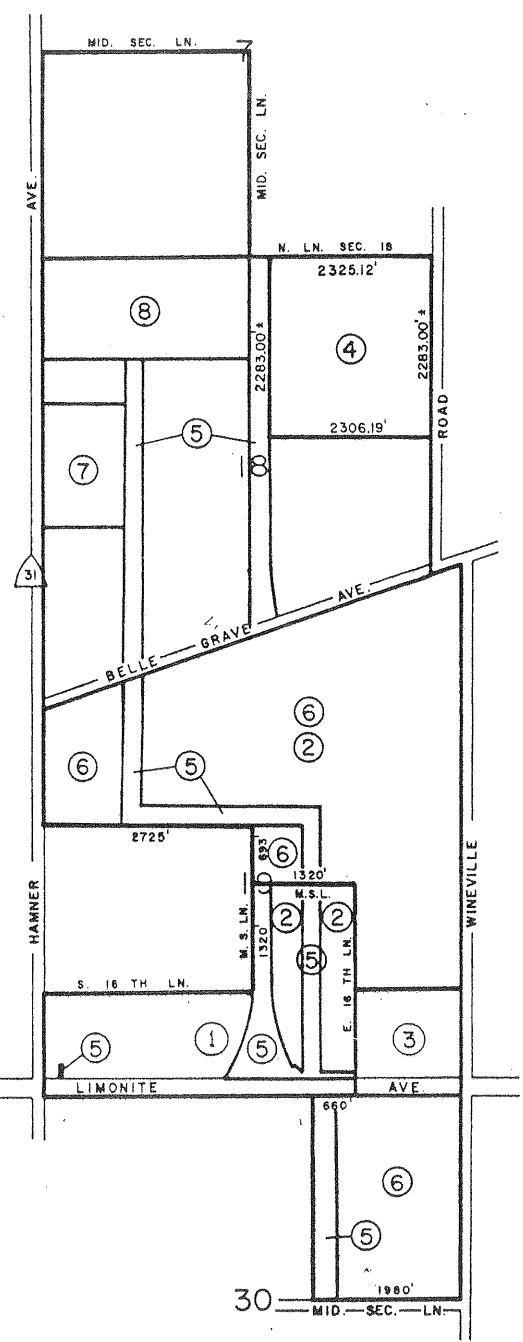
MAP NO. 2

AMENDED BY MAP NO. 44, 524, 633, 683, 681
703, 705, 706

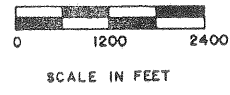
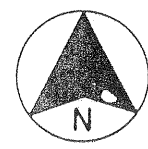
T 2 S - R 6 W

AMENDMENTS

- NO. 1, (ENLARGEMENT), NOVEMBER 17, 1969, MAP NO. 44
- NO. 2, (DIMINISHMENT), WITHDRAWN, MAP NO. 524
- NO. 3, (DIMINISHMENT), DECEMBER 22, 1987, MAP NO. 633
- NO. 4, (DIMINISHMENT), WITHDRAWN, MAP NO. 683
- NO. 5, (DIMINISHMENT), MAP NO. 681
- NO. 6, (DIMINISHMENT), MAP NO. 703
- NO. 7, (DIMINISHMENT), MAP NO. 705
- NO. 8, (DIMINISHMENT), MAP NO. 706



ADOPTED ON FEBRUARY 5, 1968
BY THE BOARD OF SUPERVISORS
OF THE COUNTY OF RIVERSIDE,
STATE OF CALIFORNIA



160/02

MIRA LOMA AGRICULTURAL PRESERVE

NO. 1

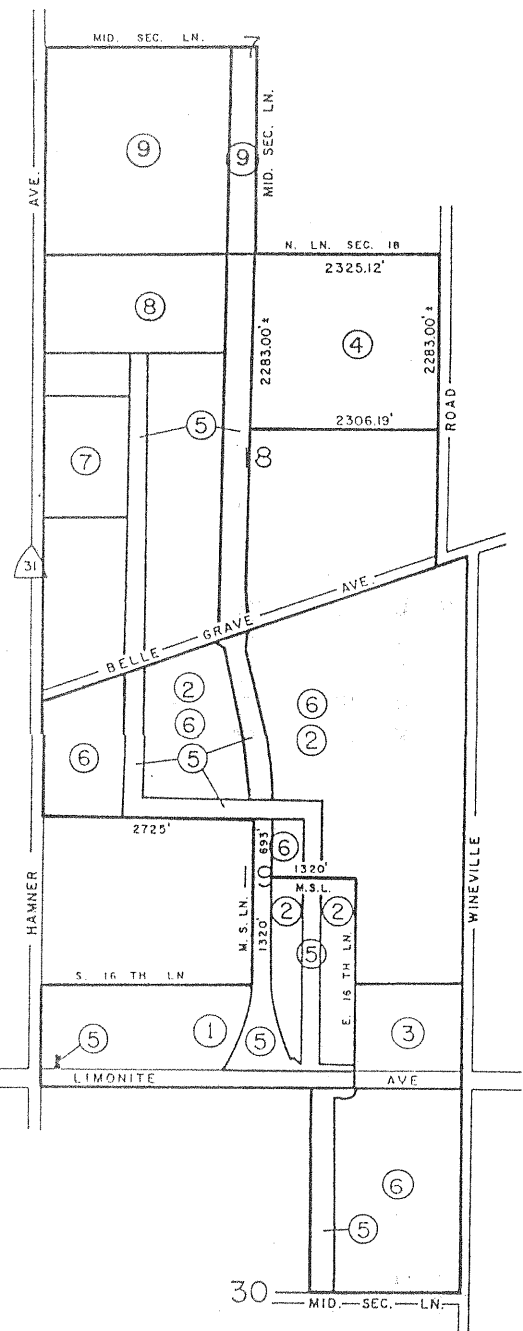
MAP NO. 2

AMENDED BY MAP NO. 44, 524, 633, 683, 681
703, 705, 706 774

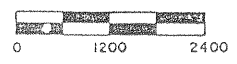
T 2 S - R 6 W

AMENDMENTS

- NO. 1, (ENLARGEMENT), NOVEMBER 17, 1969, MAP NO. 44
- NO. 2, (DIMINISHMENT), WITHDRAWN, MAP NO. 524
- NO. 3, (DIMINISHMENT), DECEMBER 22, 1987, MAP NO. 633
- NO. 4, (DIMINISHMENT), WITHDRAWN, MAP NO. 683
- NO. 5, (DIMINISHMENT), WITHDRAWN, MAP NO. 681
- NO. 6, (DIMINISHMENT), WITHDRAWN, MAP NO. 703
- NO. 7, (DIMINISHMENT), WITHDRAWN, MAP NO. 705
- NO. 8, (DIMINISHMENT), WITHDRAWN, MAP NO. 706
- NO.9, (DIMINISHMENT), APRIL 30, 1996, MAP NO. 774



ADOPTED ON FEBRUARY 5, 1968
BY THE BOARD OF SUPERVISORS
OF THE COUNTY OF RIVERSIDE,
STATE OF CALIFORNIA

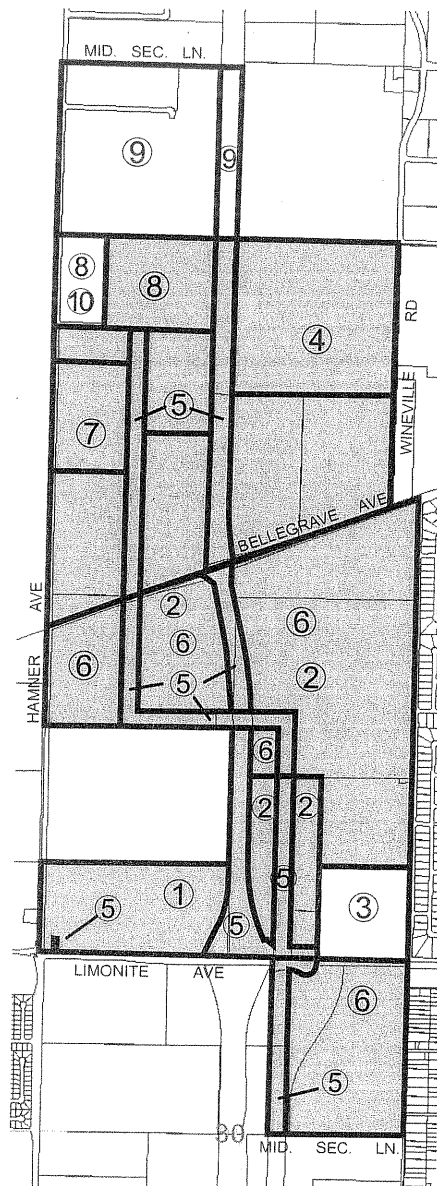
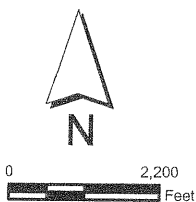


SCALE IN FEET

MAP NO. 2 MIRA LOMA AGRICULTURAL PRESERVE NO. 1

AMENDED BY MAP NO.
44, 524, 633, 683, 681,
703, 705, 706, 774, 780

T. 2 S., R. 6 W



AMENDMENTS:

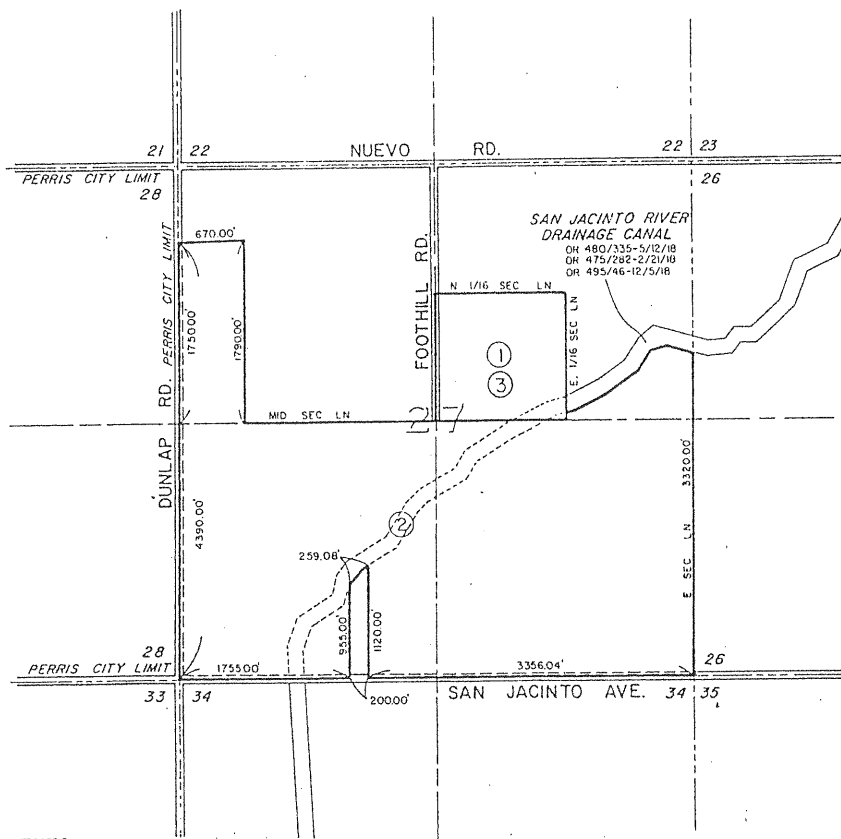
NO. 1, (ENLARGEMENT), NOVEMBER 17, 1969	, MAP NO. 44
NO. 2, (DIMINISHMENT), WITHDRAWN	, MAP NO. 524
NO. 3, (DIMINISHMENT), DECEMBER 22, 1987	, MAP NO. 633
NO. 4, (DIMINISHMENT), WITHDRAWN	, MAP NO. 683
NO. 5, (DIMINISHMENT),	, MAP NO. 681
NO. 6, (DIMINISHMENT), WITHDRAWN	, MAP NO. 703
NO. 7, (DIMINISHMENT),	, MAP NO. 705
NO. 8, (DIMINISHMENT), (RESCINDED)	, MAP NO. 706
NO. 9, (DIMINISHMENT), APRIL 30, 1996	, MAP NO. 774
NO. 10, (DIMINISHMENT), MARCH 25, 1997	, MAP NO. 780

ADOPTED ON FEBRUARY 5, 1988
BY THE BOARD OF SUPERVISORS
OF THE COUNTY OF RIVERSIDE,
STATE OF CALIFORNIA.

RIVERSIDE COUNTY PLANNING COMMISSION

MAP NO. 352 PERRIS VALLEY AGRICULTURAL PRESERVE NO. 6

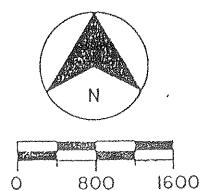
T. 4 S - R. 3 W
AMENDED BY MAP NO. 498, 662, 707



AMENDMENTS

- No. 1, (ENLARGEMENT), JUNE 5, 1979, MAP No. 498
- No. 2, (DIMINISHMENT), JANUARY 23, 1990, MAP No. 662
- No. 3, (DISESTABLISHMENT), MAP No. 707

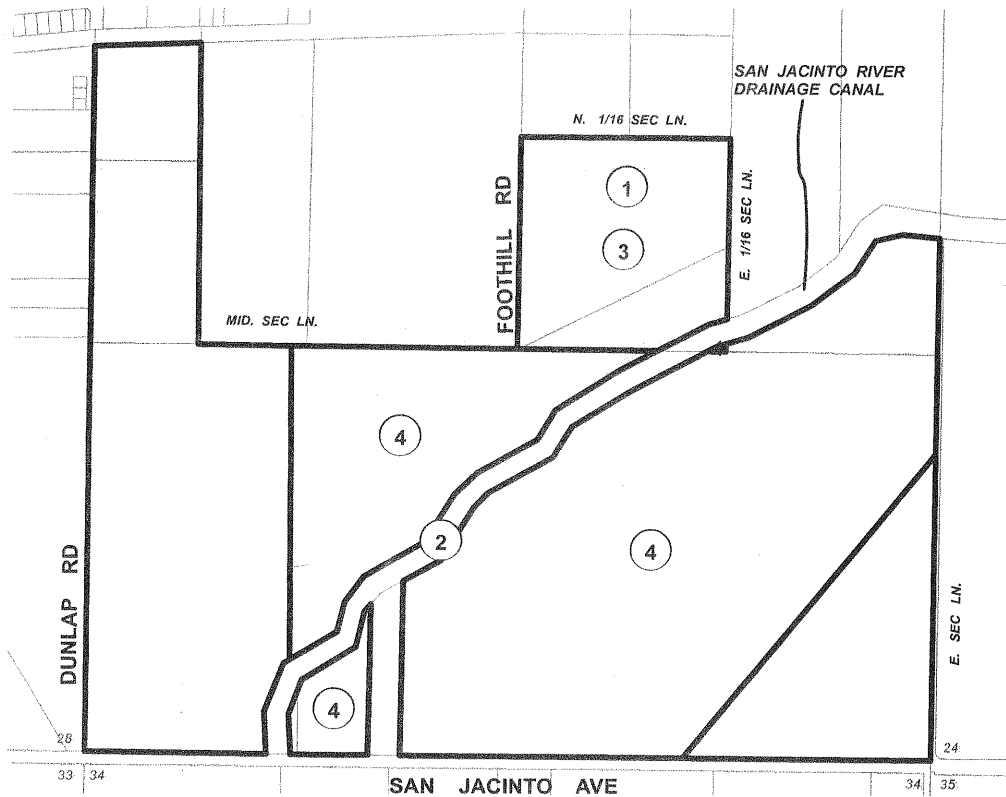
ADOPTED ON DECEMBER 23, 1975
BY THE BOARD OF SUPERVISORS
OF THE COUNTY OF RIVERSIDE,
STATE OF CALIFORNIA.



MAP NO. 352 PERRIS VALLEY AGRICULTURAL PRESERVE NO. 6

AMENDED BY MAP NO. 498, 662, 707, 920

T. 4 S., R. 3 W. S.B.B. & M.



AMENDMENTS:

- NO. 1, (ENLARGEMENT), JUNE 5, 1979, MAP NO. 498
- NO. 2, (DIMINISHMENT), JANUARY 23, 1990, MAP NO. 662
- NO. 3, (DIMINISHMENT), ABANDONED, MAP NO. 707
- NO. 4, (DIMINISHMENT), MAP NO. 920



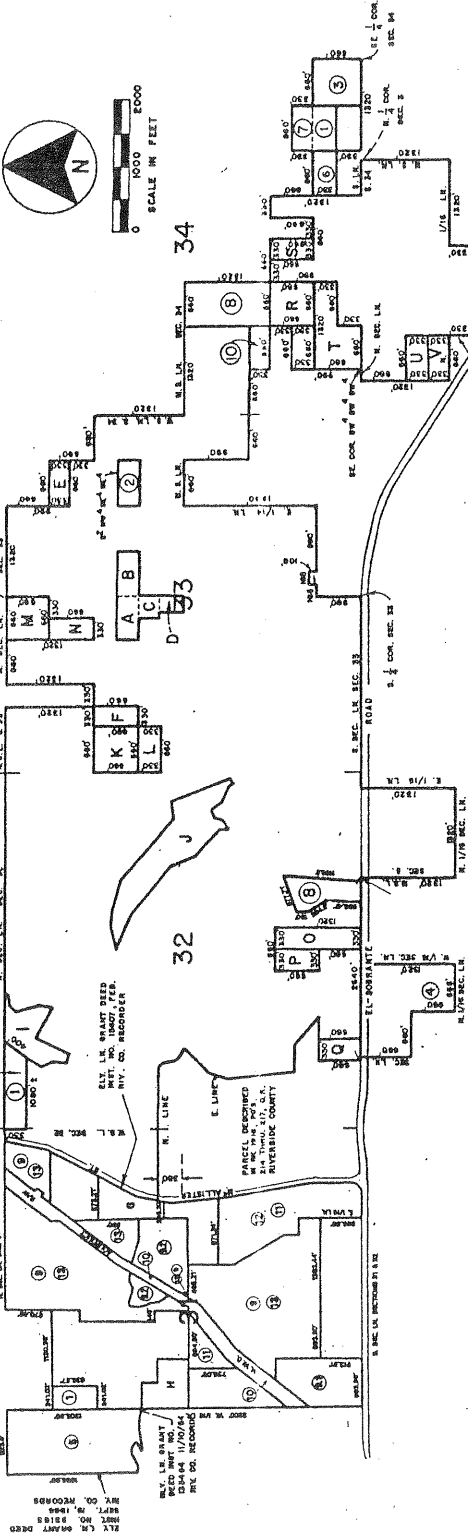
ADOPTED ON DECEMBER 23, 1975
 BY THE BOARD OF SUPERVISORS
 OF THE COUNTY OF RIVERSIDE,
 STATE OF CALIFORNIA.

MAF NO. 18 EL SOBRANTE

AGRICULTURAL PRESERVE NO. 1

AMENDED BY MAP NO. 48, 163, 348, 529, 558, 614, 637,
666, 708, 712, 744, 791, 794

T 3 S - R 5 W



AMENDMENTS

- NO. 1 (ENLARGEMENT), FEBRUARY 9, 1970, MAP NO. 48
- NO. 2 (ENLARGEMENT), JANUARY 25, 1972, MAP NO. 163
- NO. 3 (DIMINISHMENT), DECEMBER 9, 1975, MAP NO. 348
- NO. 4 (ENLARGEMENT), JANUARY 13, 1981, MAP NO. 529
- NO. 5 (DIMINISHMENT), DECEMBER 22, 1987, MAP NO. 558
- NO. 6 (DIMINISHMENT), MAY 7, 1985, MAP NO. 614
- NO. 7 (DIMINISHMENT), DECEMBER 22, 1987, MAP NO. 637
- NO. 8 (DIMINISHMENT), JANUARY 23, 1990, MAP NO. 666
- NO. 9.1 (DIMINISHMENT), FEBRUARY 23, 1999, MAP NO. 708
- NO. 9.2 (DIMINISHMENT), JULY 27, 1999, MAP NO. 708
- NO. 10 (DIMINISHMENT), MAP NO. 712
- NO. 11 (DIMINISHMENT), MAP NO. 744
- NO. 12 (DIMINISHMENT), MAY 4, 1999, MAP NO. 791
- NO. 13 (DIMINISHMENT), DECEMBER 22, 1998, MAP NO. 794

ADOPTED ON FEBRUARY 24, 1969
BY THE BOARD OF SUPERVISORS
OF THE COUNTY OF RIVERSIDE,
STATE OF CALIFORNIA

EXCLUSIONS

- A. S. M., S. M., S. M., SEC. 33
- B. S. M., S. M., S. M., SEC. 33
- C. S. M., S. M., S. M., SEC. 33
- D. S. M., S. M., S. M., SEC. 33
- E. S. M., S. M., S. M., SEC. 33
- F. S. M., S. M., S. M., SEC. 33
- G. S. M., S. M., S. M., SEC. 33
- H. S. M., S. M., S. M., SEC. 33
- I. S. M., S. M., S. M., SEC. 33
- J. S. M., S. M., S. M., SEC. 33
- K. S. M., S. M., S. M., SEC. 33
- L. S. M., S. M., S. M., SEC. 33
- M. S. M., S. M., S. M., SEC. 33
- N. S. M., S. M., S. M., SEC. 33
- O. S. M., S. M., S. M., SEC. 33
- P. S. M., S. M., S. M., SEC. 33
- Q. S. M., S. M., S. M., SEC. 33
- R. S. M., S. M., S. M., SEC. 33
- S. S. M., S. M., S. M., SEC. 33
- T. S. M., S. M., S. M., SEC. 33
- U. S. M., S. M., S. M., SEC. 33
- V. S. M., S. M., S. M., SEC. 33

voided by computer

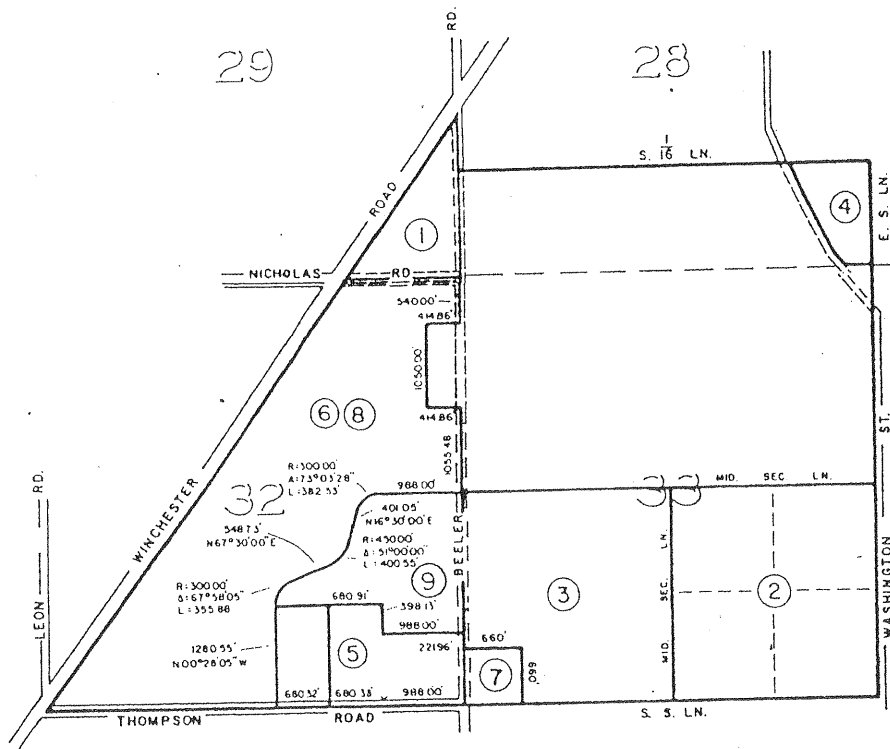
4-3-90

MAP NO 66

WINCHESTER AGRICULTURAL PRESERVE


NO. 5

AMENDED BY MAP NO. 272, 307, 339, 374, 559, 565, 602, 647, 647(a)
710
T 6 S - R 2 W



AMENDMENTS

- NO. 1, (DIMINISHMENT) DEC. 11, 1973, MAP NO. 272
- NO. 2, (DIMINISHMENT) MAY 28, 1974, MAP NO. 307
- NO. 3, (DIMINISHMENT) OCTOBER 7, 1975, MAP NO. 339
- NO. 4, (DIMINISHMENT) JUNE 1, 1976, MAP NO. 374
- NO. 5, (DIMINISHMENT) DEC. 17, 1985, MAP NO. 559
- NO. 6, (DIMINISHMENT) WITHDRAWN, MAP NO. 565
- NO. 7, (DIMINISHMENT) MAY 7, 1985, MAP NO. 602
- NO. 8, (DIMINISHMENT) DEC 22, 1987, MAP NO. 647
CORRECTED APRIL 25, 1989 BY MAP
NO. 647(a)
- NO. 9, (DIMINISHMENT) MAP NO. 710



ADOPTED ON FEBRUARY 24, 1970
BY THE BOARD OF SUPERVISORS
OF THE COUNTY OF RIVERSIDE,
STATE OF CALIFORNIA.

MAP NO. 32

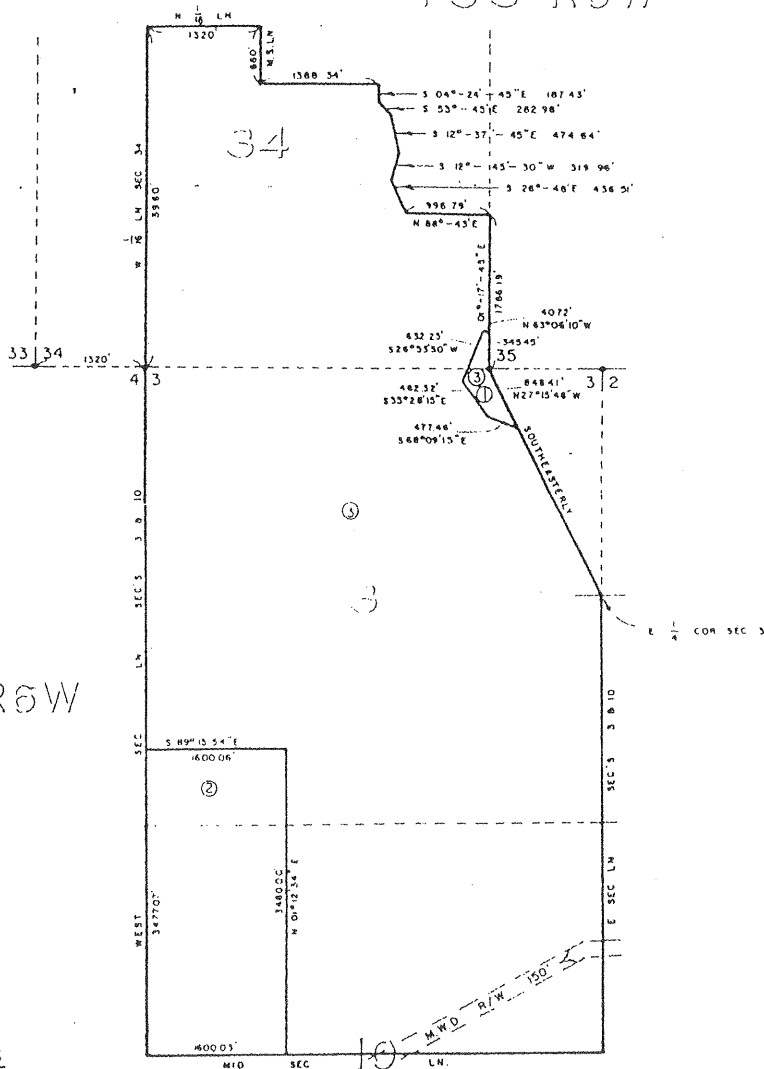
EAGLE VALLEY

AGRICULTURAL PRESERVE

NO. 2

AMENDED BY MAP NO. 573,586,711


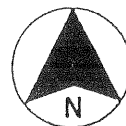
T3S-R6W



AMENDMENTS

- NO. 1, (DIMINISHMENT) MAP NO. 573
- NO. 2, (DIMINISHMENT) JUNE 18, 1985 MAP NO. 586
- NO. 3, (DISESTABLISHMENT) MAP NO. 711

ADOPTED ON SEPTEMBER 29, 1969
BY THE BOARD OF SUPERVISORS
OF THE COUNTY OF RIVERSIDE,
STATE OF CALIFORNIA



MAP NO. 32

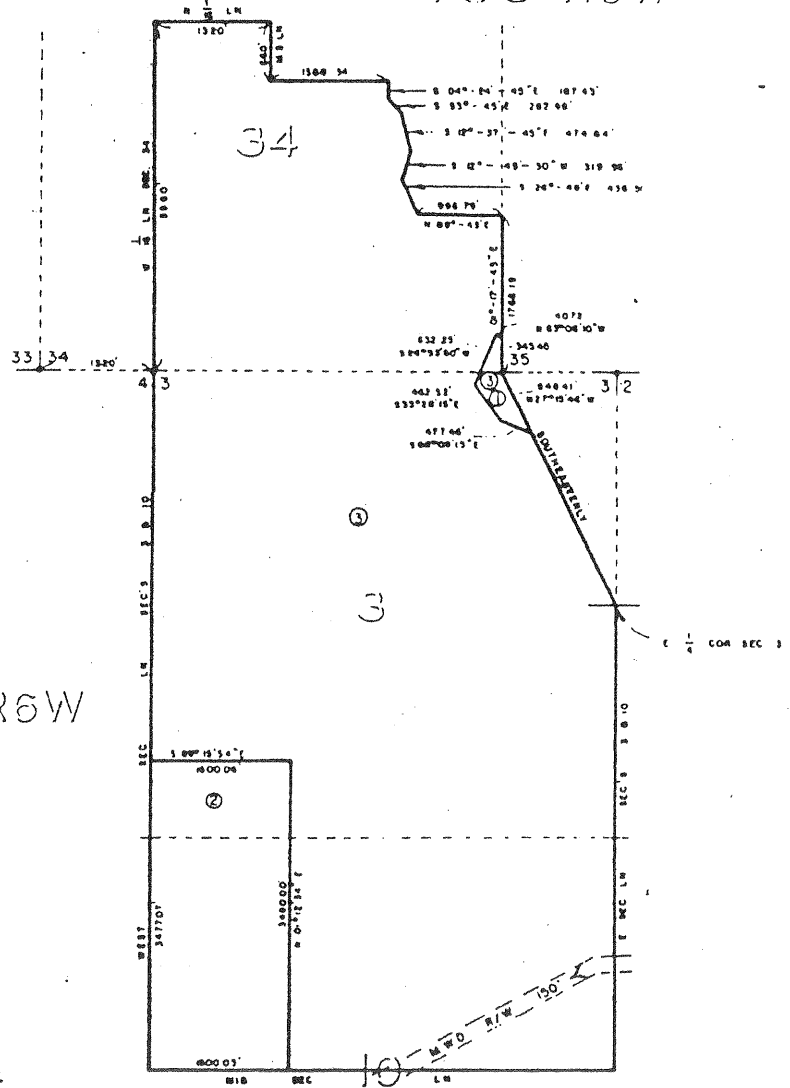
EAGLE VALLEY

AGRICULTURAL PRESERVE

NO. 2

AMENDED BY MAP NO 573,586,711

T3S-R6W




T4S-R6W

AMENDMENTS

- NO. 1, (DIMINISHMENT) MAP NO. 573
- NO. 2, (DIMINISHMENT) JUNE 18, 1985 MAP NO. 586
- NO. 3, (DISESTABLISHMENT) FEB. 5, 1991 MAP NO. 711

ADOPTED ON SEPTEMBER 29, 1969
BY THE BOARD OF SUPERVISORS
OF THE COUNTY OF RIVERSIDE,
STATE OF CALIFORNIA



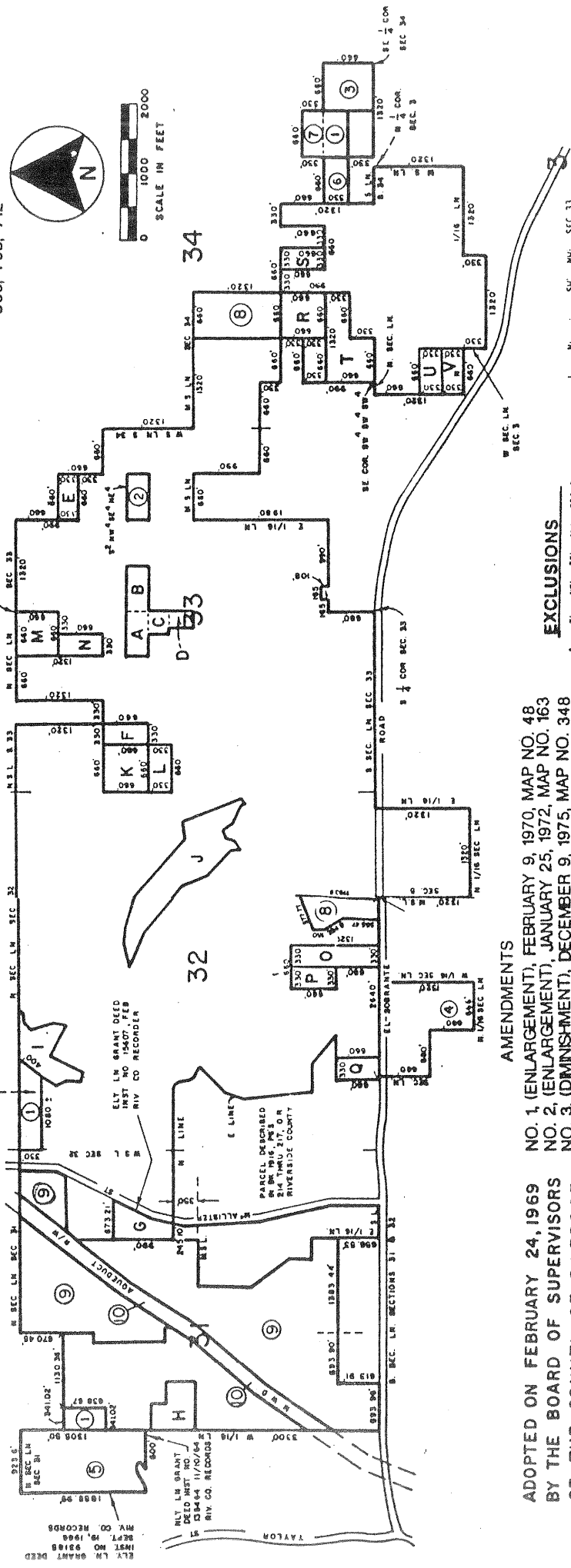
SCALE IN FEET

MAP NO. 18

EL SOBRIANTE AGRICULTURAL PRESERVE NO. 1

AMENDED BY MAP NO. 48, 163, 348, 529, 558, 614, 637, 666, 708, 712

T 3 S - R 5 W



EXCLUSIONS

- A 5% MEA, SEC 33
- B 5% MEA, SEC 33
- C 5% MEA, SEC 33
- D 5% MEA, SEC 33
- E 5% MEA, SEC 33
- F 5% MEA, SEC 33
- G 5% MEA, SEC 33
- H 5% MEA, SEC 33
- I 5% MEA, SEC 33
- J 5% MEA, SEC 33
- K 5% MEA, SEC 33
- L 5% MEA, SEC 33
- M 5% MEA, SEC 33
- N 5% MEA, SEC 33
- O 5% MEA, SEC 33
- P 5% MEA, SEC 33
- Q 5% MEA, SEC 33
- R 5% MEA, SEC 33
- S 5% MEA, SEC 33
- T 5% MEA, SEC 33
- U 5% MEA, SEC 33
- V 5% MEA, SEC 33

AMENDMENTS

- NO. 1. (ENLARGEMENT), FEBRUARY 9, 1970, MAP NO. 48
- NO. 2. (ENLARGEMENT), JANUARY 25, 1972, MAP NO. 163
- NO. 3. (DIMINISHMENT), DECEMBER 9, 1975, MAP NO. 348
- NO. 4. (ENLARGEMENT), JANUARY 13, 1981, MAP NO. 529
- NO. 5. (DIMINISHMENT), DECEMBER 22, 1987, MAP NO. 558
- NO. 6. (DIMINISHMENT), MAY 7, 1985, MAP NO. 614
- NO. 7. (DIMINISHMENT), DECEMBER 22, 1987, MAP NO. 637
- NO. 8. (DIMINISHMENT), JANUARY 23, 1990, MAP NO. 666
- NO. 9. (DIMINISHMENT), MAP NO. 708
- NO. 10. (DIMINISHMENT), MAP NO. 712

ADOPTED ON FEBRUARY 24, 1969
 BY THE BOARD OF SUPERVISORS
 OF THE COUNTY OF RIVERSIDE,
 STATE OF CALIFORNIA

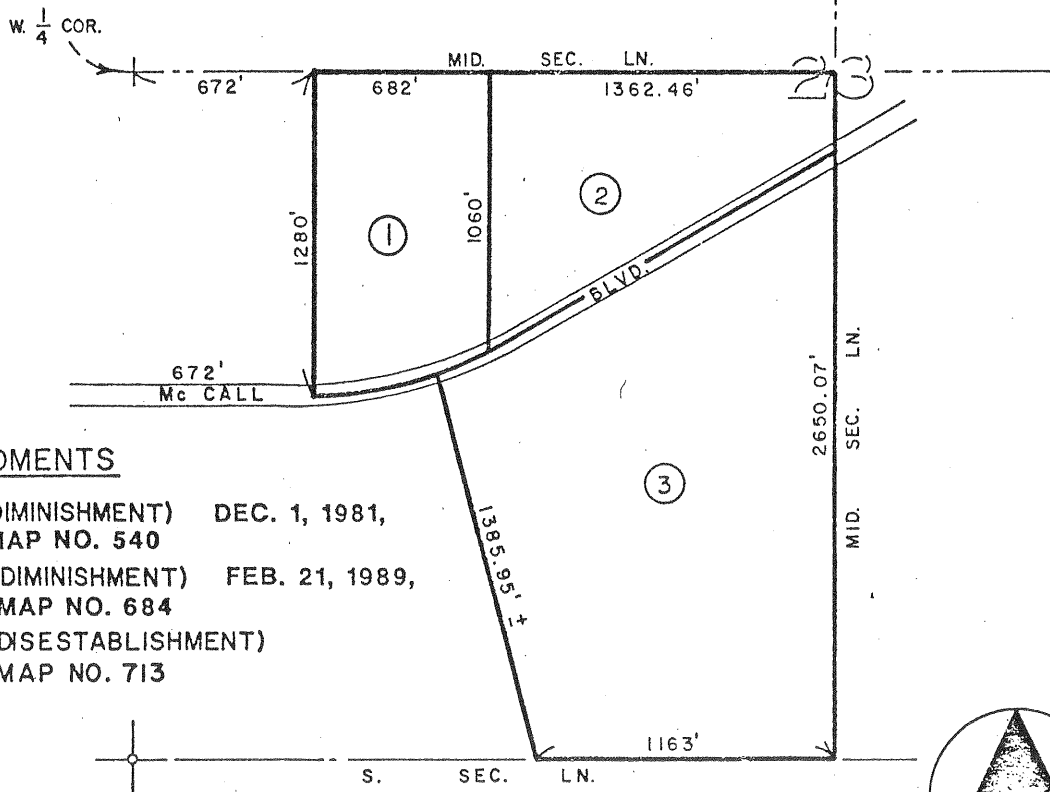
MENIFEE AGRICULTURAL PRESERVE

NO. 1

MAP NO. 114

AMENDED BY MAP NO. 540, 684, 713

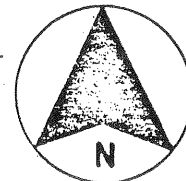
T 5 S - R 3 W



AMENDMENTS

- NO. 1, (DIMINISHMENT) DEC. 1, 1981,
MAP NO. 540
- NO. 2, (DIMINISHMENT) FEB. 21, 1989,
MAP NO. 684
- NO. 3, (DISESTABLISHMENT)
MAP NO. 713

ADOPTED ON NOV. 16, 1970
BY THE BOARD OF SUPERVISORS
OF THE COUNTY OF RIVERSIDE,
STATE OF CALIFORNIA



SCALE IN FEET

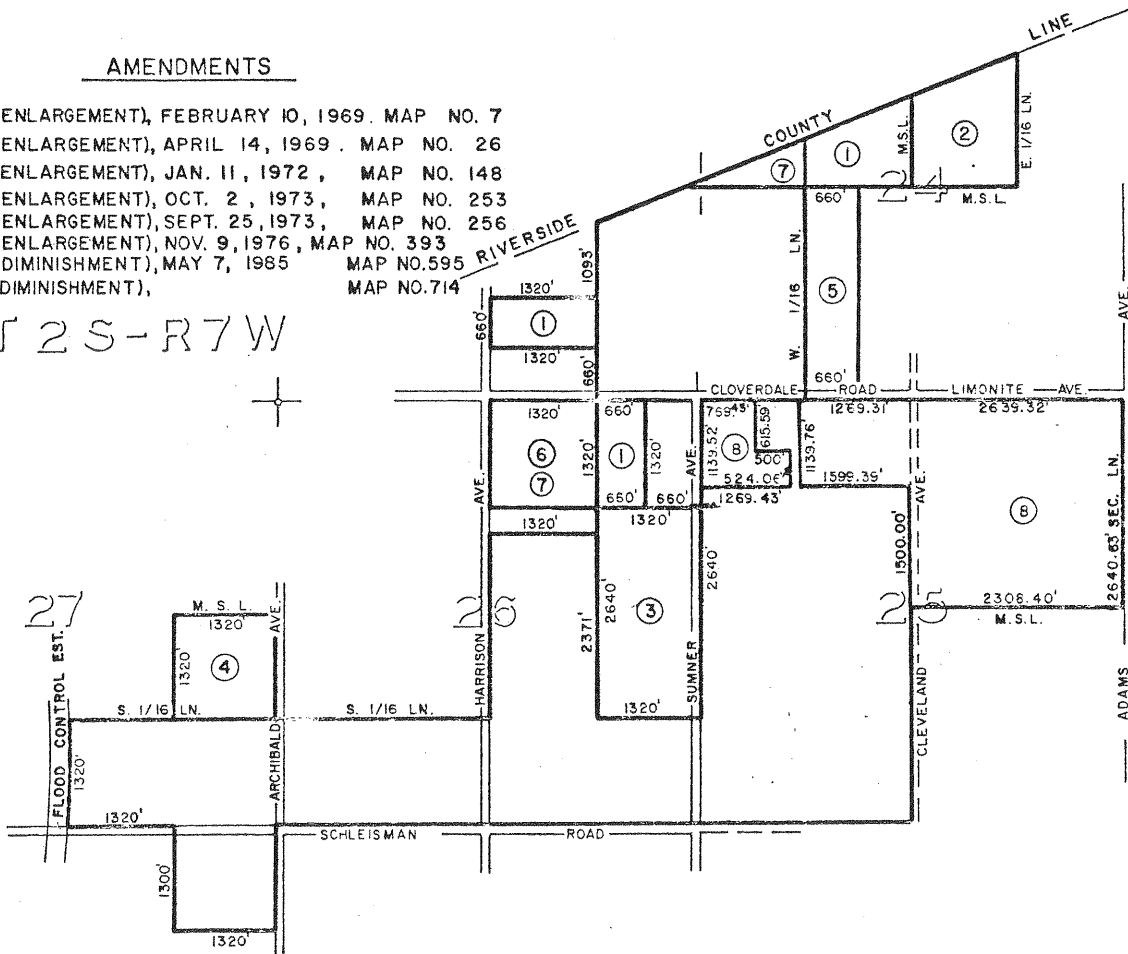
MIRA LOMA AGRICULTURAL PRESERVE NO. 2 MAP NO. 3

AMENDED BY MAPS 7, 26, 148, 253, 256, 393, 595, 714

AMENDMENTS

- NO. 1, (ENLARGEMENT), FEBRUARY 10, 1969. MAP NO. 7
- NO. 2, (ENLARGEMENT), APRIL 14, 1969. MAP NO. 26
- NO. 3, (ENLARGEMENT), JAN. 11, 1972, MAP NO. 148
- NO. 4, (ENLARGEMENT), OCT. 2, 1973, MAP NO. 253
- NO. 5, (ENLARGEMENT), SEPT. 25, 1973, MAP NO. 256
- NO. 6, (ENLARGEMENT), NOV. 9, 1976, MAP NO. 393
- NO. 7, (DIMINISHMENT), MAY 7, 1985, MAP NO. 595
- NO. 8, (DIMINISHMENT), MAP NO. 714


T 2 S - R 7 W



27

34

ADOPTED ON FEBRUARY 5, 1968
BY THE BOARD OF SUPERVISORS
OF THE COUNTY OF RIVERSIDE,
STATE OF CALIFORNIA



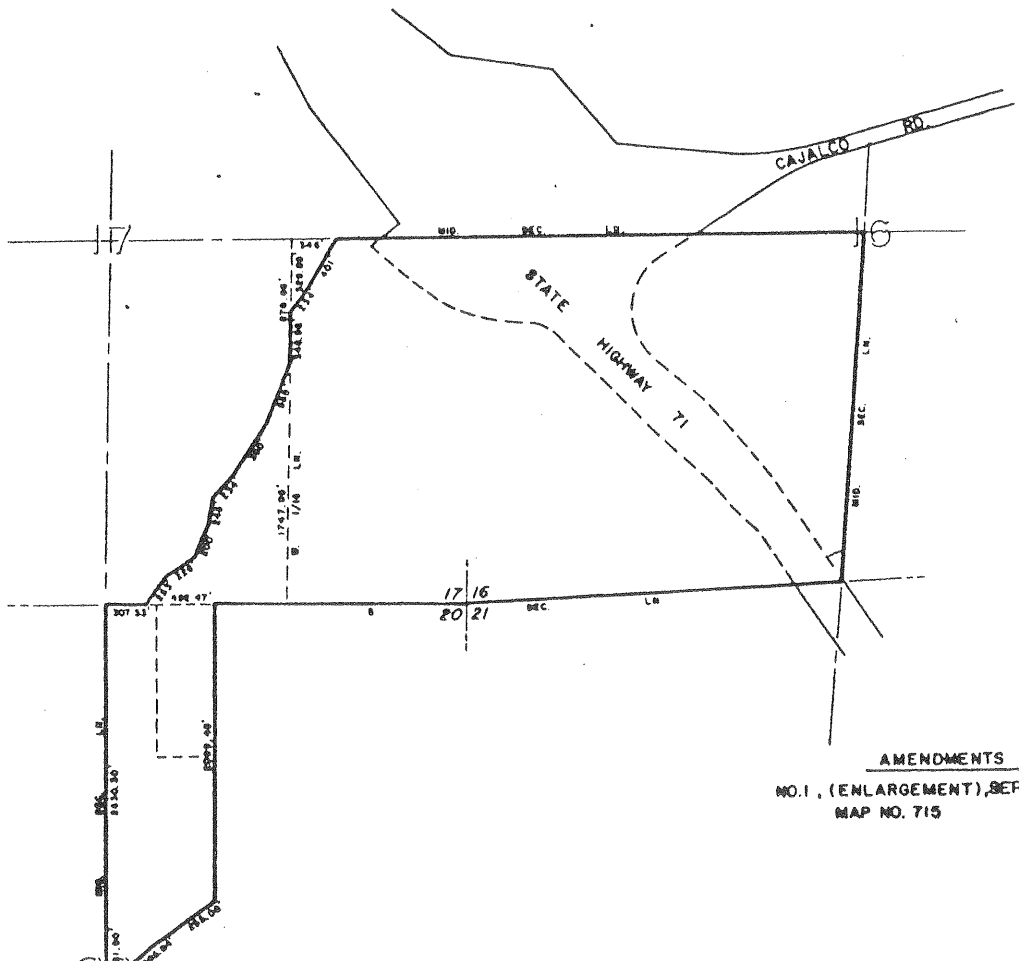
SCALE IN FEET

MAP NO. 255 BEDFORD CANYON AGRICULTURAL PRESERVE

NO. 2

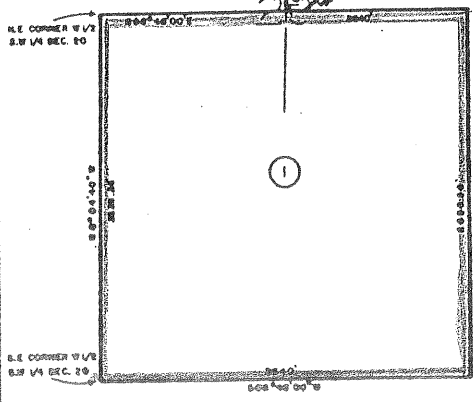
AMENDED BY MAP NO. 715

T. 4 S - R. 6 W

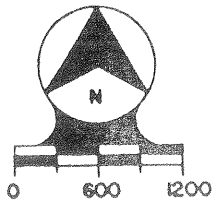


AMENDMENTS

NO. 1, (ENLARGEMENT), SEPTEMBER 3, 1991
MAP NO. 715



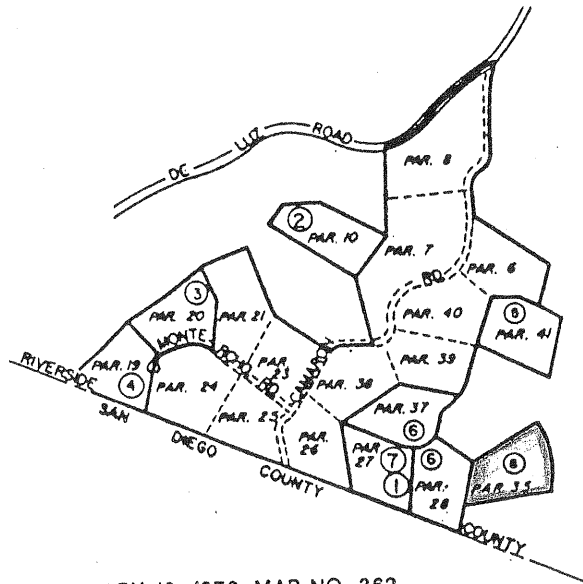
ADOPTED ON SEPTEMBER 25, 1973
BY THE BOARD OF SUPERVISORS
OF THE COUNTY OF RIVERSIDE,
STATE OF CALIFORNIA.



MAP NO. 343 RANCHO CALIFORNIA AGRICULTURAL PRESERVE NO. 16

SANTA ROSA RANCHO
POR. P.M. 6/58-72

AMENDED BY MAP NO. 362, 402, 437, 466, 486, 496, 634, 716



AMENDMENTS

- NO. 1, (ENLARGEMENT), FEBRUARY 10, 1976, MAP NO. 362
- NO. 2, (ENLARGEMENT), FEBRUARY 15, 1977, MAP NO. 402
- NO. 3, (ENLARGEMENT), FEBRUARY 15, 1977, MAP NO. 437
- NO. 4, (ENLARGEMENT), JANUARY 31, 1978, MAP NO. 466
- NO. 5, (ENLARGEMENT), JANUARY 9, 1979, MAP NO. 486
- NO. 6, (ENLARGEMENT), APRIL 17, 1979, MAP NO. 496
- NO. 7, (DIMINISHMENT), DECEMBER 22, 1987, MAP NO. 634
- NO. 8, (ENLARGEMENT), SEPTEMBER 3, 1991, MAP NO. 716

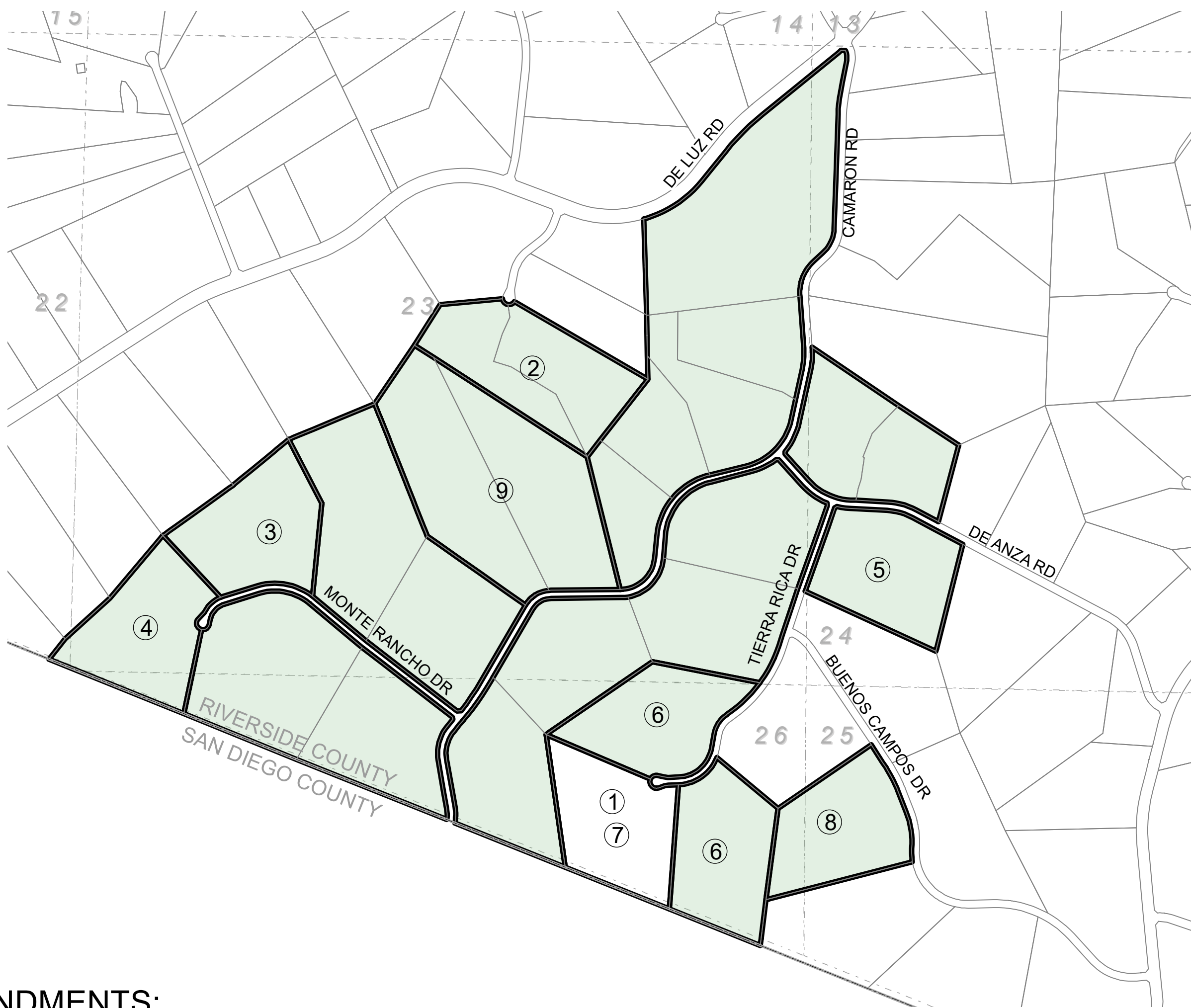
ADOPTED ON NOVEMBER 10, 1975
BY THE BOARD OF SUPERVISORS
OF THE COUNTY OF RIVERSIDE,
STATE OF CALIFORNIA.



MAP NO. 343 RANCHO CALIFORNIA AGRICULTURAL PRESERVE NO. 16

AMENDED BY MAP NO. 362, 402, 437, 466, 486, 496, 634, 716, 200001

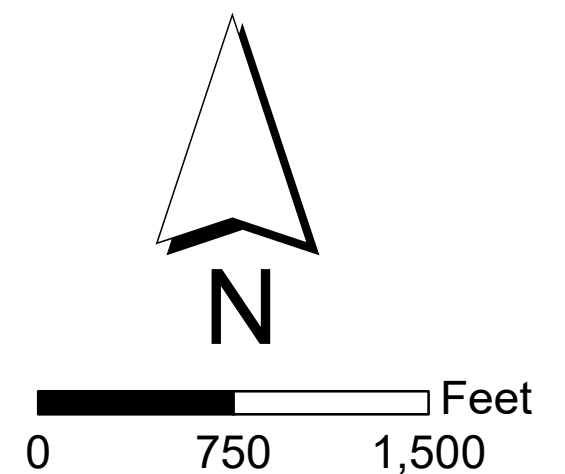
T. 8 S., R. 4 W. S.B.B. & M.



AMENDMENTS:

NO. 1, (ENLARGEMENT), FEBRUARY	10, 1976, MAP NO. 362
NO. 2, (ENLARGEMENT), FEBRUARY	15, 1977, MAP NO. 402
NO. 3, (ENLARGEMENT), FEBRUARY	15, 1977, MAP NO. 437
NO. 4, (ENLARGEMENT), JANUARY	31, 1978, MAP NO. 466
NO. 5, (ENLARGEMENT), JANUARY	9, 1979, MAP NO. 486
NO. 6, (ENLARGEMENT), APRIL	17, 1979, MAP NO. 496
NO. 7, (DIMINISHMENT), DECEMBER	22, 1987, MAP NO. 634
NO. 8, (ENLARGEMENT), SEMPTEMBER 3,	1991, MAP NO. 716
NO. 9, (ENLARGEMENT), MARCH	23, 2021 MAP NO. 200001

ADOPTED ON NOVEMBER 10, 1975
BY THE BOARD OF SUPERVISORS
OF THE COUNTY OF RIVERSIDE,
STATE OF CALIFORNIA.



Voided by
computer

MAP NO 86

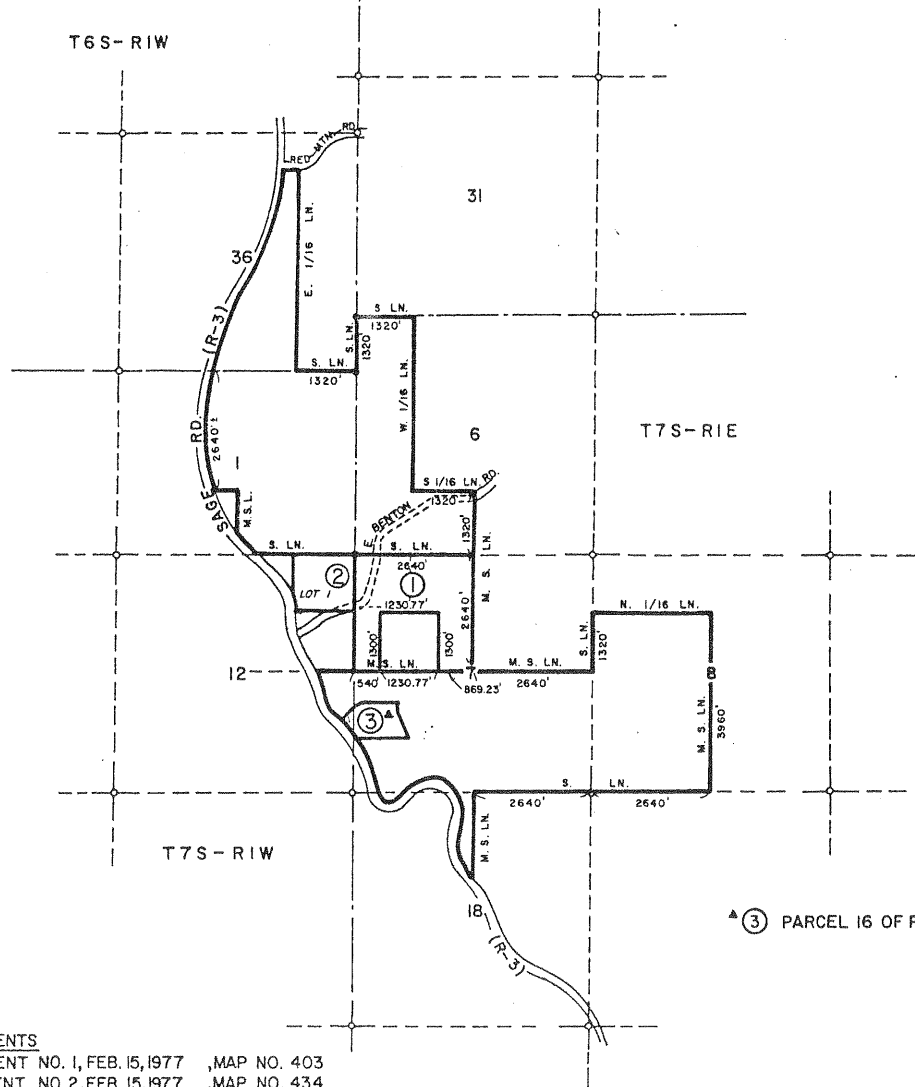
SAGE

AGRICULTURAL

PRESERVE

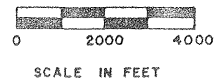
NO. 4

AMENDED BY MAP NO. 403, 434, 718
T6S-R1E



AMENDMENTS
 AMENDMENT NO. 1, FEB. 15, 1977 ,MAP NO. 403
 AMENDMENT NO. 2, FEB. 15, 1977 ,MAP NO. 434
 AMENDMENT NO. 3, DIMINISHMENT, MAP NO. 718

ADOPTED ON FEBRUARY 24, 1970
 BY THE BOARD OF SUPERVISORS
 OF THE COUNTY OF RIVERSIDE,
 STATE OF CALIFORNIA

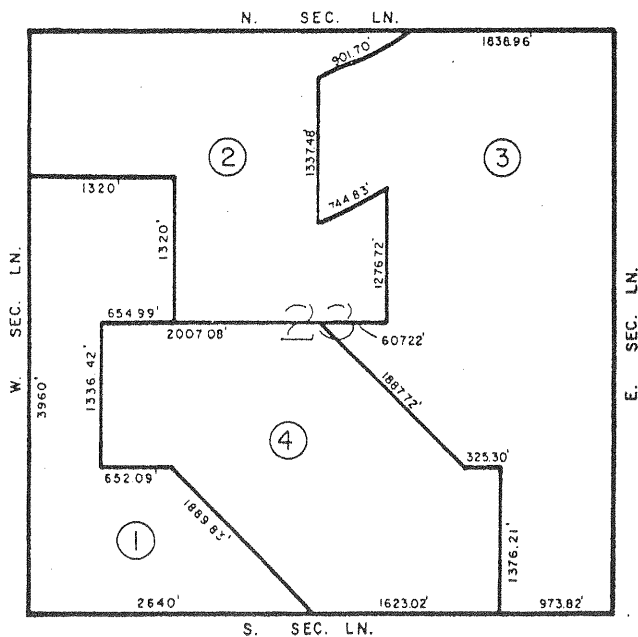


SAGE AGRICULTURAL PRESERVE NO. 3

MAP NO. 54

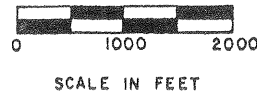

AMENDED BY MAP NO. 273,446,450,719

T7S - R1W



AMENDMENTS

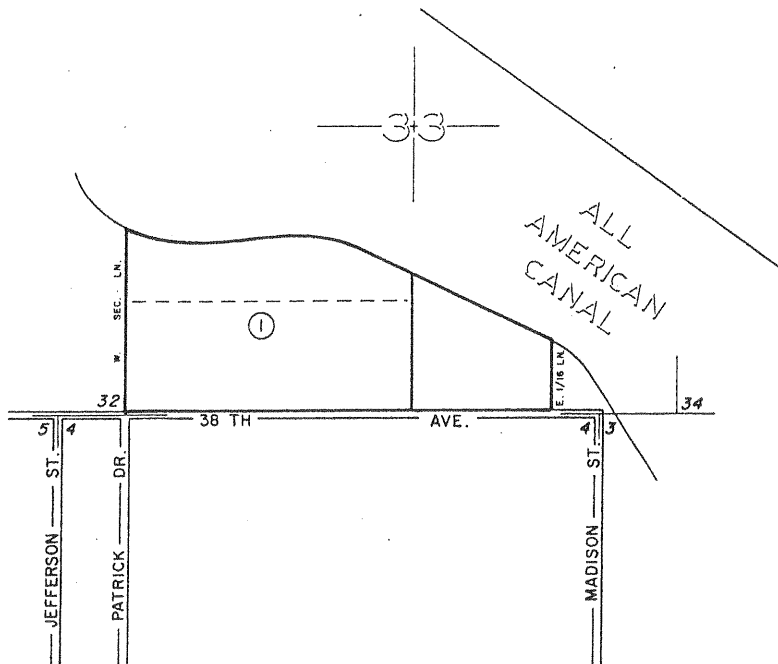
- AMENDMENT NO. 1, DELETED ON DEC. 11, 1973, MAP NO. 273
- AMENDMENT NO. 2, (DELETION) AUTHORIZED ON DECEMBER 6, 1977
(EFFECTIVE ON DEC. 6, 1977) MAP NO. 446
- AMENDMENT NO. 3, (DELETION) AUTHORIZED ON DECEMBER 6, 1977
(EFFECTIVE ON DEC. 6, 1977) MAP NO. 450
- AMENDMENT NO. 4, (DISESTABLISHMENT), MAP NO. 719
ADOPTED ON FEBRUARY 9, 1977
BY THE BOARD OF SUPERVISORS
OF THE COUNTY OF RIVERSIDE,
STATE OF CALIFORNIA.



MAP NO. 247
 COACHELLA VALLEY
 AGRICULTURAL
 PRESERVE
 NO. 53

AMENDED BY MAP NO. 720

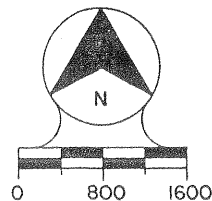
T. 4S. - R. 7E.



AMENDMENTS

NO. 1, DIMINISHMENT, MAP NO. 720

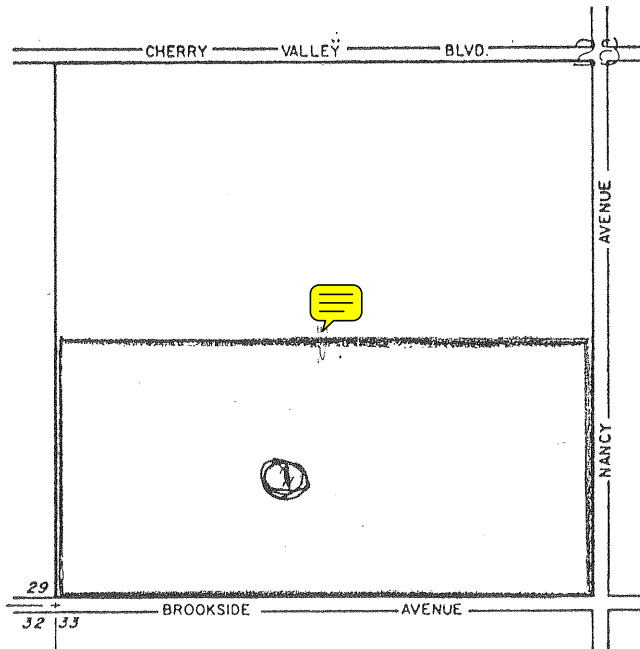
ADOPTED ON AUGUST 21, 1973
 BY THE BOARD OF SUPERVISORS
 OF THE COUNTY OF RIVERSIDE,
 STATE OF CALIFORNIA.



MAP NO. 340 SAN GORGONIO AGRICULTURAL PRESERVE NO. 6

T. 2S - R. 1W

Amended by Map No. 721



Amendments:

No. 1 (Diminishment),

Map No. 721

ADOPTED ON OCTOBER 7, 1975
BY THE BOARD OF SUPERVISORS
OF THE COUNTY OF RIVERSIDE,
STATE OF CALIFORNIA.



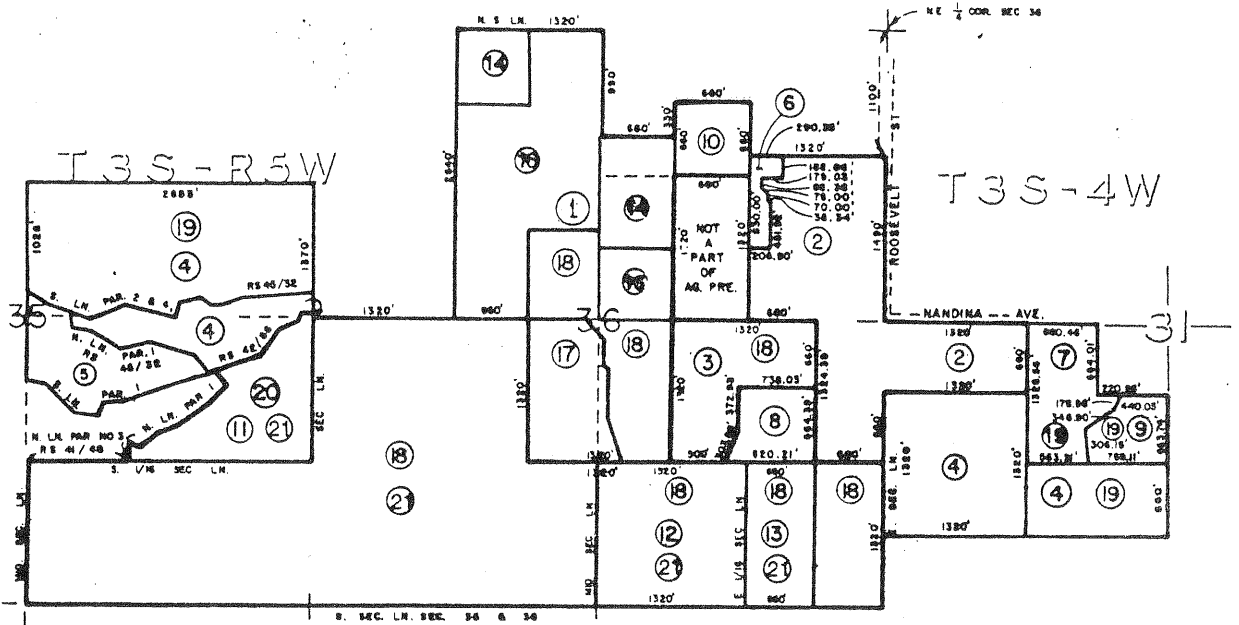
MAP NO. 24

WOODCREST

AGRICULTURAL PRESERVE

NO. 4

AMENDED BY MAP NO. 40, 40(a), 40(b), 91, 109, 128, 211, 224, 228, 296, 361,
543, 552, 553, 554, 631, 632, 639, 651, 655, 665, 699, 722



AMENDMENTS

ADOPTED ON APRIL 14, 1969
BY THE BOARD OF SUPERVISORS
OF THE COUNTY OF RIVERSIDE,
STATE OF CALIFORNIA

- NO. 1, (ENLARGEMENT), NOVEMBER 17, 1969, MAP NO. 40
CORRECTED, FEBRUARY 24, 1970, MAP NO. 40A
CORRECTED, AUGUST 3, 1970, MAP NO. 40B
- NO. 2, (ENLARGEMENT), FEBRUARY 24, 1970, MAP NO. 91
- NO. 3, (ENLARGEMENT), SEPTEMBER 21, 1970, MAP NO. 109
- NO. 4, (ENLARGEMENT), FEBRUARY 8, 1971, MAP NO. 128
- NO. 5, (ENLARGEMENT), FEBRUARY 1, 1972, MAP NO. 211
- NO. 6, (DIMINISHMENT), JUNE 12, 1973, MAP NO. 224
- NO. 7, (ENLARGEMENT), AUGUST 7, 1973, MAP NO. 228
- NO. 8, (ENLARGEMENT), FEBRUARY 19, 1974, MAP NO. 296
- NO. 9, (ENLARGEMENT), FEBRUARY 10, 1976, MAP NO. 361
- NO. 10, (DIMINISHMENT), FEBRUARY 15, 1983, MAP NO. 543
- NO. 11, (DIMINISHMENT), WITHDRAWN, MAP NO. 552
- NO. 12, (DIMINISHMENT), WITHDRAWN, MAP NO. 553
- NO. 13, (DIMINISHMENT), WITHDRAWN, MAP NO. 554
- NO. 14, (DIMINISHMENT), DECEMBER 22, 1987, MAP NO. 631
- NO. 15, (DIMINISHMENT), DECEMBER 22, 1987, MAP NO. 632
- NO. 16, (DIMINISHMENT), DECEMBER 22, 1987, MAP NO. 639
- NO. 17, (DIMINISHMENT), DECEMBER 22, 1987, MAP NO. 651
- NO. 18, (DIMINISHMENT), MAP NO. 655
- NO. 19, (DIMINISHMENT), JANUARY 16, 1990, MAP NO. 665
- NO. 20, (DIMINISHMENT), WITHDRAWN, MAP NO. 699
- NO. 21, (DIMINISHMENT), DECEMBER 17, 1991, MAP NO. 722



voided by
computer

Voided by

Computer



To be created by
GIS for
Chuckwalla No. 4
Establishment

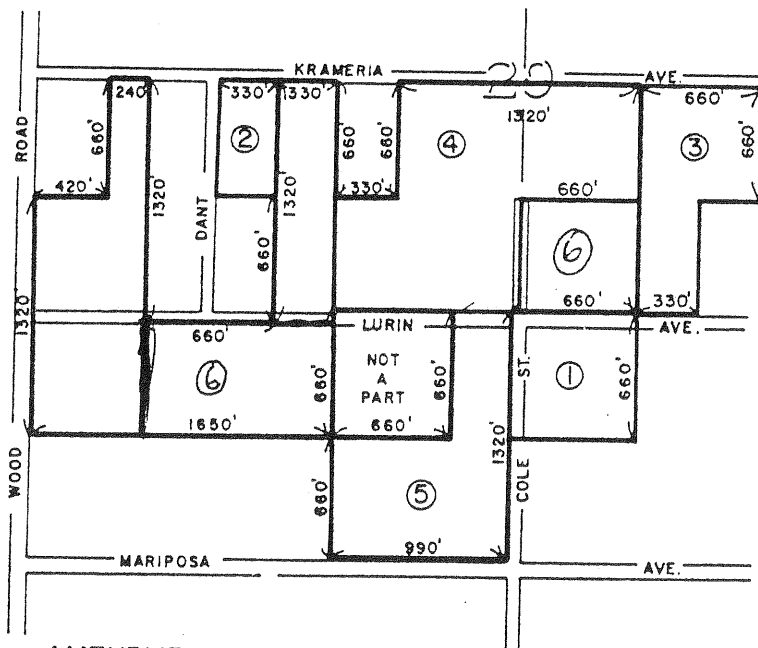
voided by
computer

MAP NO 90 WOODCREST AGRICULTURAL PRESERVE

NO. 7

AMENDED BY MAP NO. 104, 145, 165, 515, 677, 727


T 3 S - R 4 W



AMENDMENTS

- NO. 1, (ENLARGEMENT), JUNE 15, 1970, MAP NO. 104
- NO. 2, (ENLARGEMENT), JANUARY 11, 1972, MAP NO. 145
- NO. 3, (ENLARGEMENT), JANUARY 25, 1972, MAP NO. 165
- NO. 4, (DIMINISHMENT), FEBRUARY 2, 1982, MAP NO. 515
- NO. 5, (DIMINISHMENT), JANUARY 16, 1990, MAP NO. 677
- NO. 6, (DIMINISHMENT), , MAP NO. 727

ADOPTED ON FEBRUARY 24, 1970
 BY THE BOARD OF SUPERVISORS
 OF THE COUNTY OF RIVERSIDE,
 STATE OF CALIFORNIA



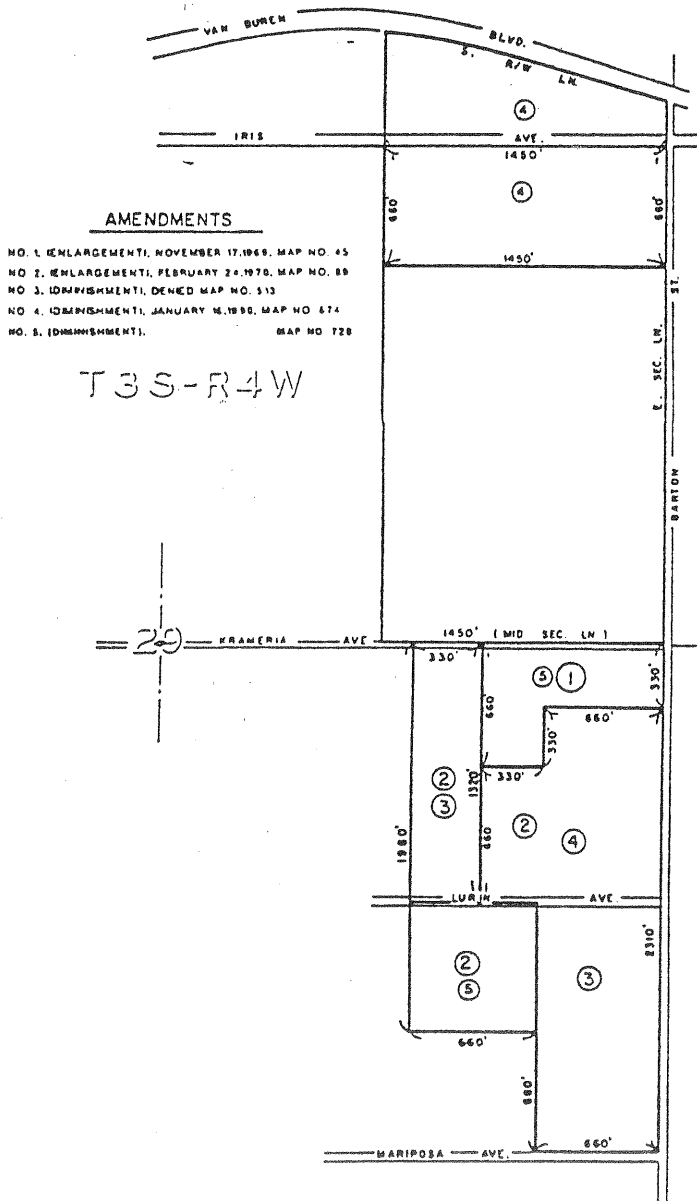
SCALE IN FEET

WOODCREST AGRICULTURAL PRESERVE

NO. 2

MAP NO. 21

AMENDED BY MAP NO. 45, 69, 513, 674, 728



AMENDMENTS

- NO. 1 (ENLARGEMENT), NOVEMBER 17, 1969, MAP NO. 45
- NO. 2 (ENLARGEMENT), FEBRUARY 24, 1970, MAP NO. 69
- NO. 3 (DIMINISHMENT), DENIED MAP NO. 513
- NO. 4 (DIMINISHMENT), JANUARY 18, 1980, MAP NO. 674
- NO. 5 (DIMINISHMENT), MAP NO. 728

T3S-R4W

ADOPTED ON FEBRUARY 24, 1969
 BY THE BOARD OF SUPERVISORS
 OF THE COUNTY OF RIVERSIDE,
 STATE OF CALIFORNIA

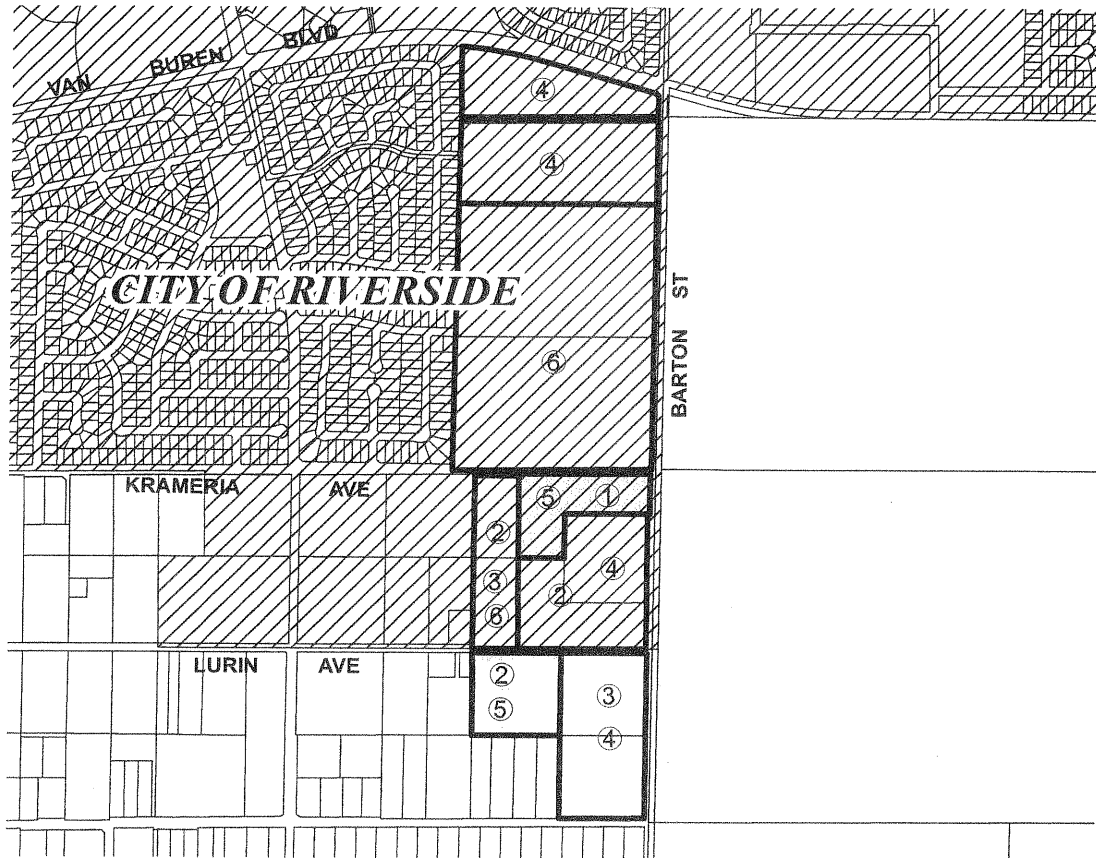


SCALE IN FEET

MAP NO. 21 WOODCREST AGRICULTURAL PRESERVE NO. 2

AMENDED BY MAP NO. 45, 89, 513, 674, 728, 746

SEC 29, T. 3 S., R. 4 W. S.B.B. & M.



ACTIVE AG-PRESERVE

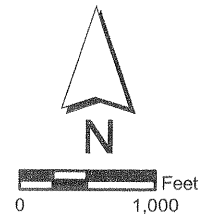


CITY

AMENDMENTS:

- NO. 1, (ENLARGEMENT), NOVEMBER 17, 1969,
- NO. 2, (ENLARGEMENT), FEBRUARY 24, 1970,
- NO. 3, (DIMINISHMENT), DENIED,
- NO. 4, (DIMINISHMENT), JANUARY 16, 1990,
- NO. 5, (DIMINISHMENT), INCOMPLETE,
- NO. 6, (DIMINISHMENT), APRIL 16, 1996,

- MAP NO. 45
- MAP NO. 89
- MAP NO. 513
- MAP NO. 674
- MAP NO. 728
- MAP NO. 746

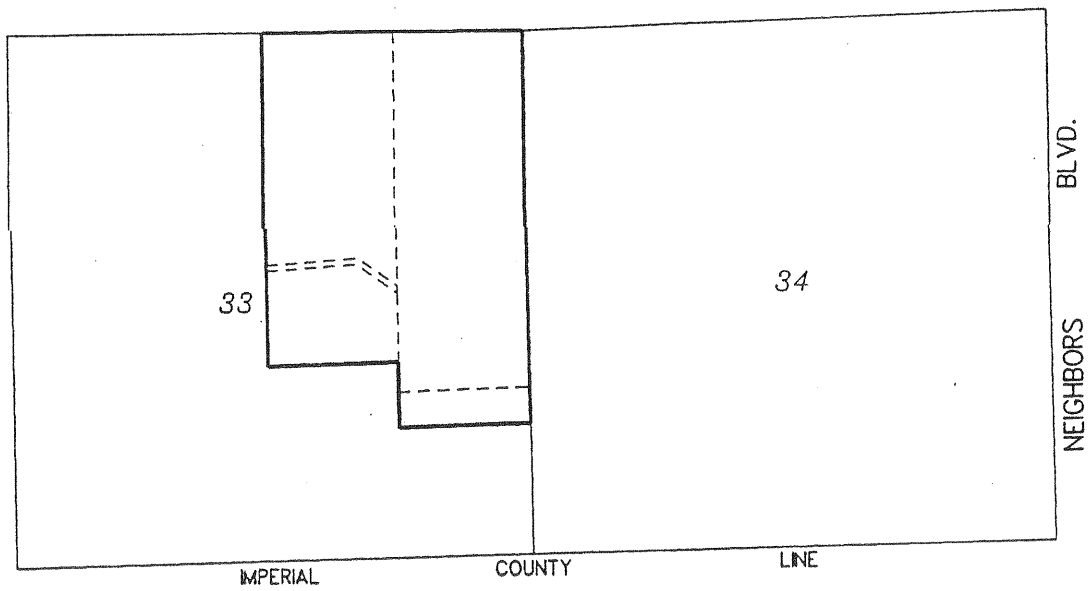


ADOPTED ON FEBRUARY 24, 1969
BY THE BOARD OF SUPERVISORS
OF THE COUNTY OF RIVERSIDE,
STATE OF CALIFORNIA.

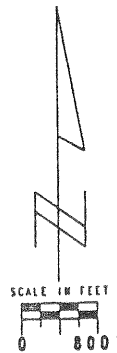
Agricultural Preserve Case No. 729
was generated in error.

MAP NO. 730
BLYTHE
AGRICULTURAL
PRESERVE
NO. 13

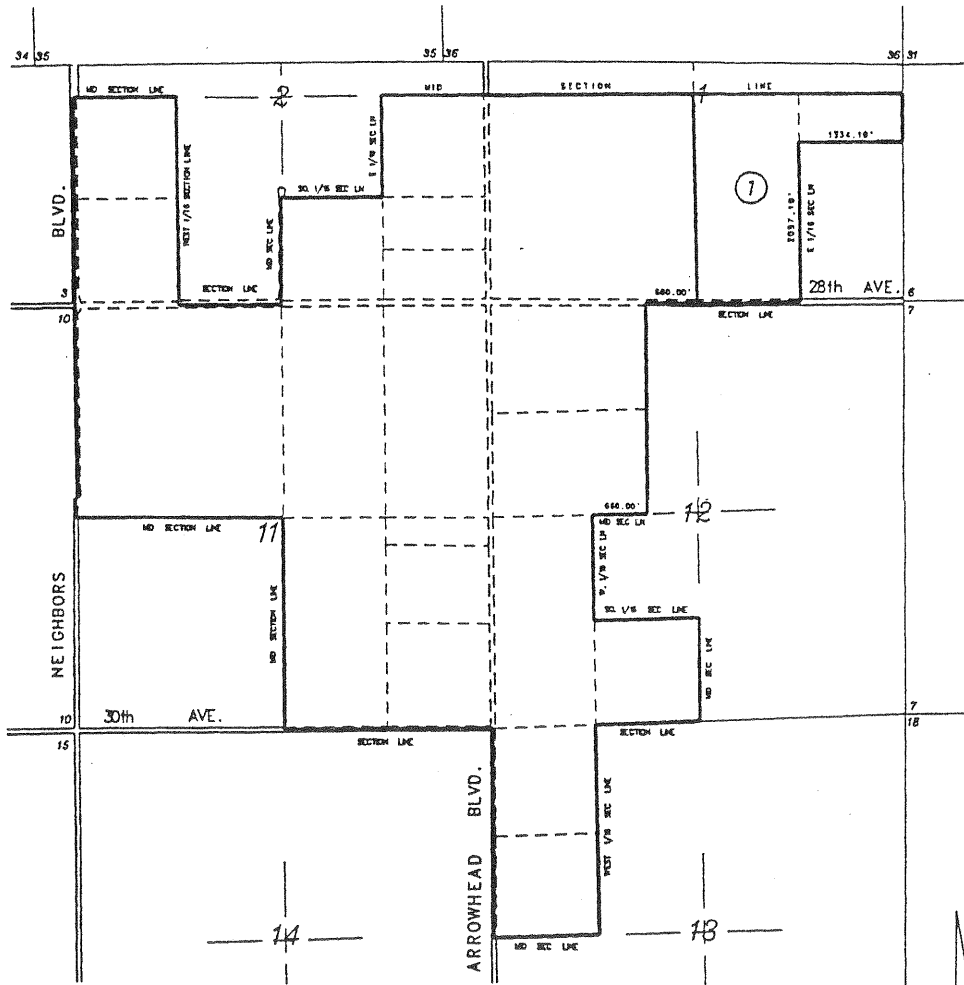
T. 8 S., R. 22 E. S. B. B. & M.



ADOPTED ON JANUARY 9, 1996
BY THE BOARD OF SUPERVISORS
OF THE COUNTY OF RIVERSIDE,
STATE OF CALIFORNIA.



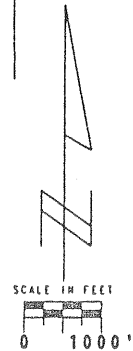
MAP NO. 578
 BLYTHE
 AGRICULTURAL
 PRESERVE
 NO. 10
 AMENDED BY MAPS NO. 731
 T. 8S., R. 22E. S.B.B. & M.



AMENDMENTS

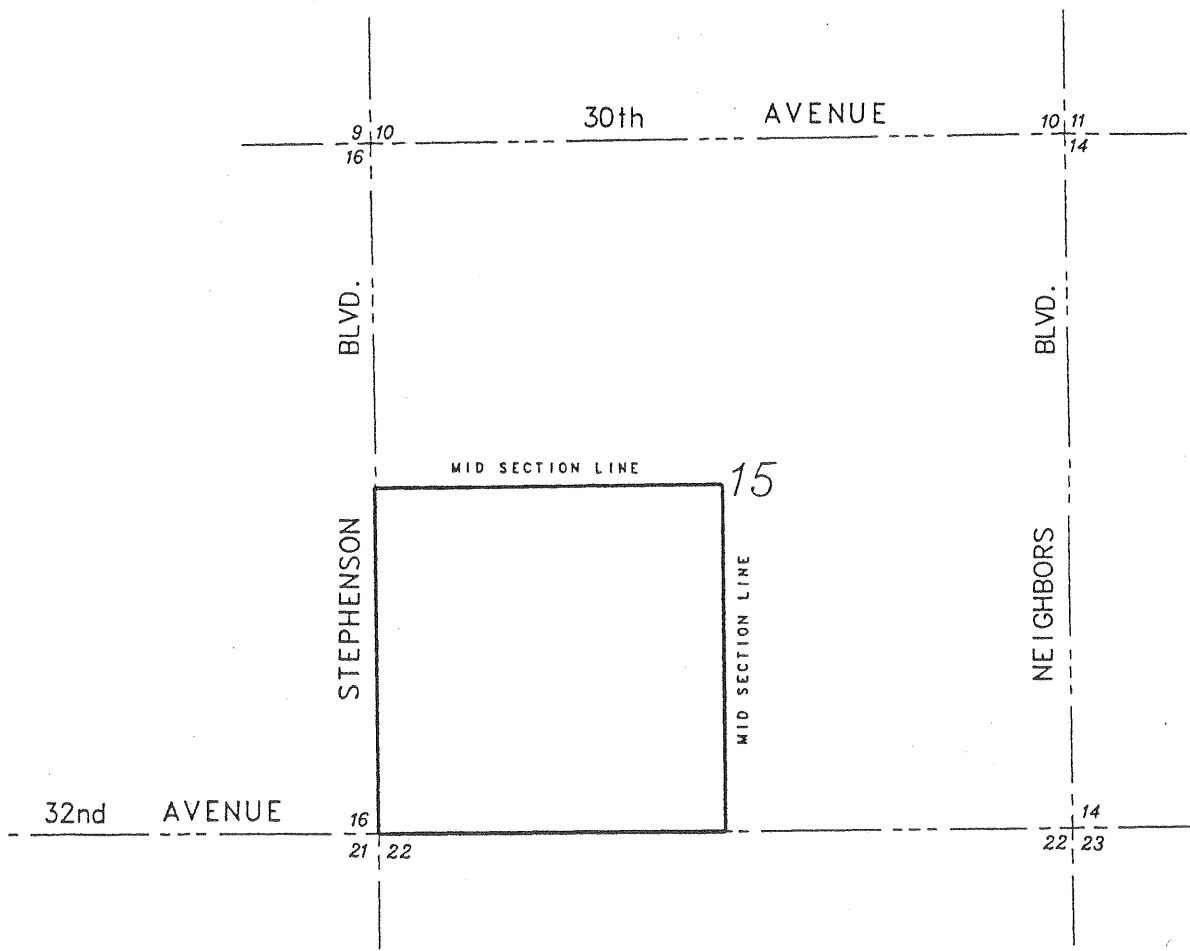
NO. 1 (ENLARGEMENT) JANUARY 9, 1996 , MAP NO. 731

ADOPTED ON FEBRUARY 1, 1983
 BY THE BOARD OF SUPERVISORS
 OF THE COUNTY OF RIVERSIDE,
 STATE OF CALIFORNIA.

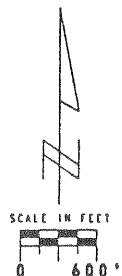


MAP NO. 732
BLYTHE
AGRICULTURAL
PRESERVE
NO. 14

T. 8 S., R. 22 E. S. B. B. & M.

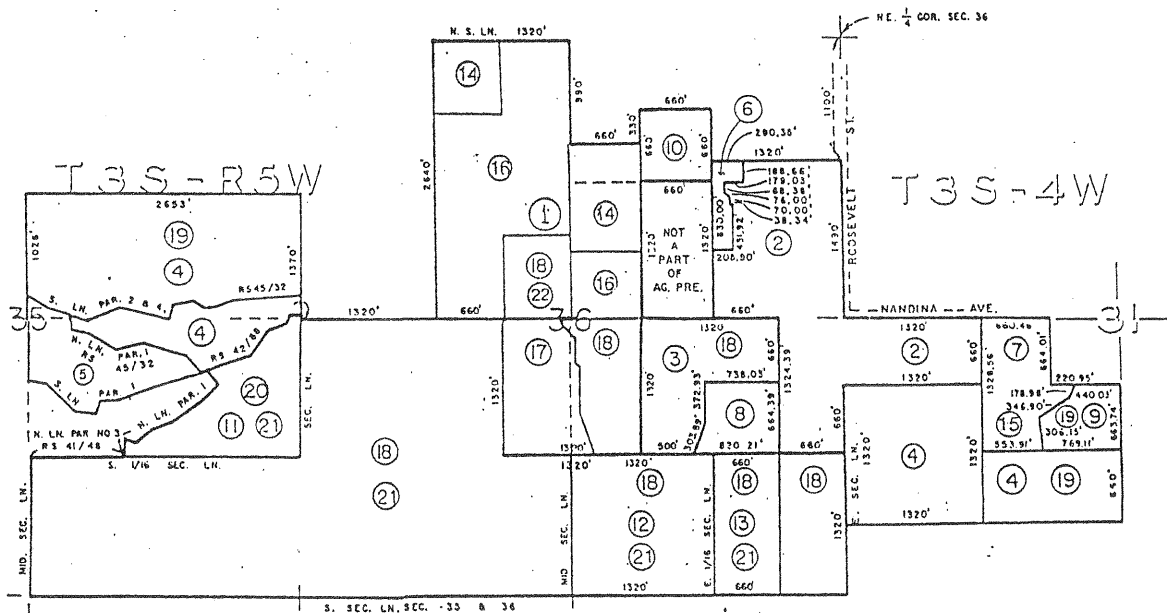


ADOPTED ON JANUARY 9, 1996
BY THE BOARD OF SUPERVISORS
OF THE COUNTY OF RIVERSIDE,
STATE OF CALIFORNIA.



MAP NO. 24 WOODCREST AGRICULTURAL PRESERVE NO. 4

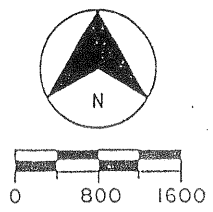
AMENDED BY MAP NO. 40, 40(a), 40(b), 91, 109, 128, 211, 224, 228, 296, 361,
543, 552, 553, 554, 631, 632, 639, 651, 655, 665, 699, 722
733



AMENDMENTS

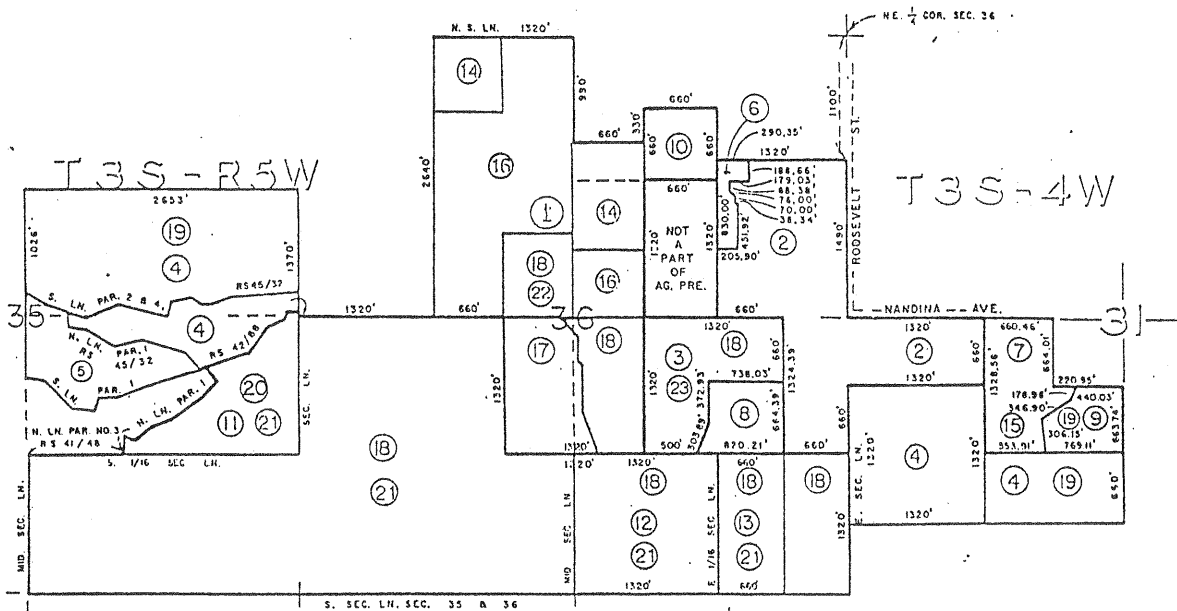
ADOPTED ON APRIL 14, 1969
BY THE BOARD OF SUPERVISORS
OF THE COUNTY OF RIVERSIDE,
STATE OF CALIFORNIA

- NO. 1, (ENLARGEMENT), NOVEMBER 17, 1969, MAP NO. 40
CORRECTED, FEBRUARY 24, 1970, MAP NO. 40A
CORRECTED, AUGUST 3, 1970, MAP NO. 40B
- NO. 2, (ENLARGEMENT), FEBRUARY 24, 1970, MAP NO. 91
- NO. 3, (ENLARGEMENT), SEPTEMBER 21, 1970, MAP NO. 109
- NO. 4, (ENLARGEMENT), FEBRUARY 8, 1971, MAP NO. 128
- NO. 5, (ENLARGEMENT), FEBRUARY 1, 1972, MAP NO. 211
- NO. 6, (DIMINISHMENT), JUNE 12, 1973, MAP NO. 224
- NO. 7, (ENLARGEMENT), AUGUST 7, 1973, MAP NO. 228
- NO. 8, (ENLARGEMENT), FEBRUARY 19, 1974, MAP NO. 296
- NO. 9, (ENLARGEMENT), FEBRUARY 10, 1976, MAP NO. 361
- NO. 10, (DIMINISHMENT), FEBRUARY 15, 1983, MAP NO. 543
- NO. 11, (DIMINISHMENT), WITHDRAWN, MAP NO. 552
- NO. 12, (DIMINISHMENT), WITHDRAWN, MAP NO. 553
- NO. 13, (DIMINISHMENT), WITHDRAWN, MAP NO. 554
- NO. 14, (DIMINISHMENT), DECEMBER 22, 1987, MAP NO. 631
- NO. 15, (DIMINISHMENT), DECEMBER 22, 1987, MAP NO. 632
- NO. 16, (DIMINISHMENT), DECEMBER 22, 1987, MAP NO. 639
- NO. 17, (DIMINISHMENT), DECEMBER 22, 1987, MAP NO. 651
- NO. 18, (DIMINISHMENT), MAP NO. 655
- NO. 19, (DIMINISHMENT), JANUARY 16, 1990, MAP NO. 665
- NO. 20, (DIMINISHMENT), WITHDRAWN, MAP NO. 699
- NO. 21, (DIMINISHMENT), DECEMBER 17, 1991, MAP NO. 722
- NO. 22, (DIMINISHMENT), AUGUST 10, 1993, MAP NO. 733



MAP NO. 24 WOODCREST AGRICULTURAL PRESERVE NO. 4

AMENDED BY MAP NO. 40, 40(a), 40(b), 91, 109, 128, 211, 224, 228, 296, 361,
543, 552, 553, 554, 631, 632, 639, 651, 655, 665, 699, 722,
733, 734



AMENDMENTS

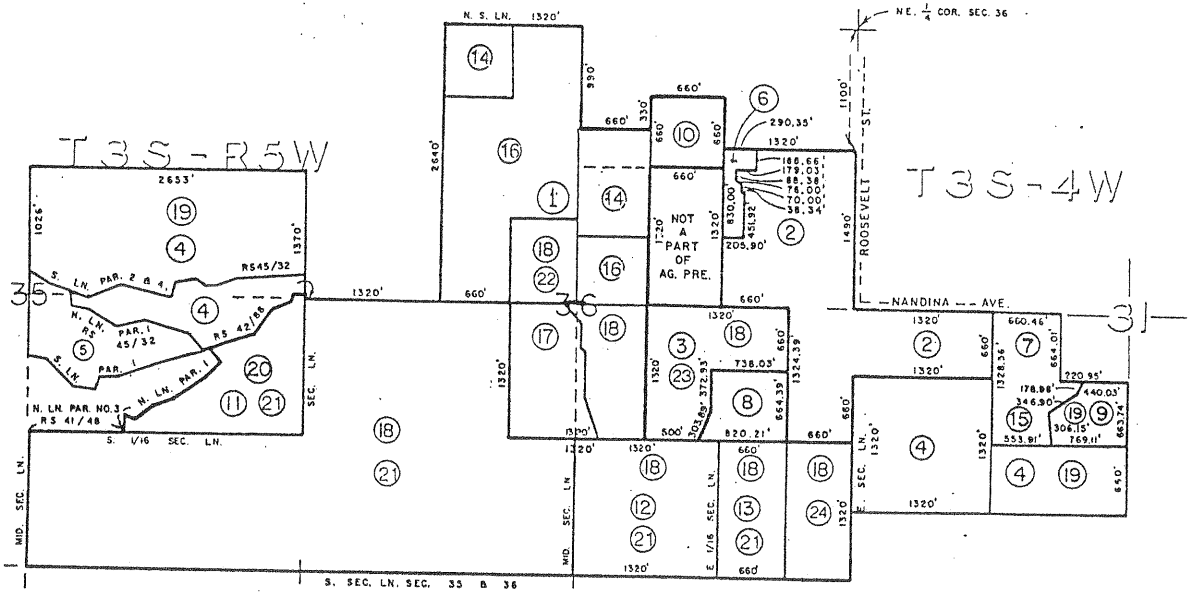
ADOPTED ON APRIL 14, 1969
BY THE BOARD OF SUPERVISORS
OF THE COUNTY OF RIVERSIDE,
STATE OF CALIFORNIA

- NO. 1, (ENLARGEMENT), NOVEMBER 17, 1969, MAP NO. 40
CORRECTED, FEBRUARY 24, 1970, MAP NO. 40A
CORRECTED, AUGUST 3, 1970, MAP NO. 40B
- NO. 2, (ENLARGEMENT), FEBRUARY 24, 1970, MAP NO. 91
- NO. 3, (ENLARGEMENT), SEPTEMBER 21, 1970, MAP NO. 109
- NO. 4, (ENLARGEMENT), FEBRUARY 8, 1971, MAP NO. 128
- NO. 5, (ENLARGEMENT), FEBRUARY 1, 1972, MAP NO. 211
- NO. 6, (DIMINISHMENT), JUNE 12, 1973, MAP NO. 224
- NO. 7, (ENLARGEMENT), AUGUST 7, 1973, MAP NO. 228
- NO. 8, (ENLARGEMENT), FEBRUARY 19, 1974, MAP NO. 296
- NO. 9, (ENLARGEMENT), FEBRUARY 10, 1976, MAP NO. 361
- NO. 10, (DIMINISHMENT), FEBRUARY 15, 1983, MAP NO. 543
- NO. 11, (DIMINISHMENT), WITHDRAWN, MAP NO. 552
- NO. 12, (DIMINISHMENT), WITHDRAWN, MAP NO. 553
- NO. 13, (DIMINISHMENT), WITHDRAWN, MAP NO. 554
- NO. 14, (DIMINISHMENT), DECEMBER 22, 1987, MAP NO. 631
- NO. 15, (DIMINISHMENT), DECEMBER 22, 1987, MAP NO. 632
- NO. 16, (DIMINISHMENT), DECEMBER 22, 1987, MAP NO. 639
- NO. 17, (DIMINISHMENT), DECEMBER 22, 1987, MAP NO. 651
- NO. 18, (DIMINISHMENT), MAP NO. 655
- NO. 19, (DIMINISHMENT), JANUARY 16, 1990, MAP NO. 665
- NO. 20, (DIMINISHMENT), WITHDRAWN, MAP NO. 699
- NO. 21, (DIMINISHMENT), DECEMBER 17, 1991, MAP NO. 722
- NO. 22, (DIMINISHMENT), AUGUST 10, 1993, MAP NO. 733
- NO. 23, (DIMINISHMENT), AUGUST 10, 1993, MAP NO. 734



MAP NO. 24 WOODCREST AGRICULTURAL PRESERVE NO. 4

AMENDED BY MAP NO. 40, 40(a), 40(b), 91, 109, 128, 211, 224, 228, 296, 361, 543, 552, 553, 554, 631, 632, 639, 651, 655, 665, 699, 722, 733, 734, 735



AMENDMENTS

ADOPTED ON APRIL 14, 1969
BY THE BOARD OF SUPERVISORS
OF THE COUNTY OF RIVERSIDE,
STATE OF CALIFORNIA

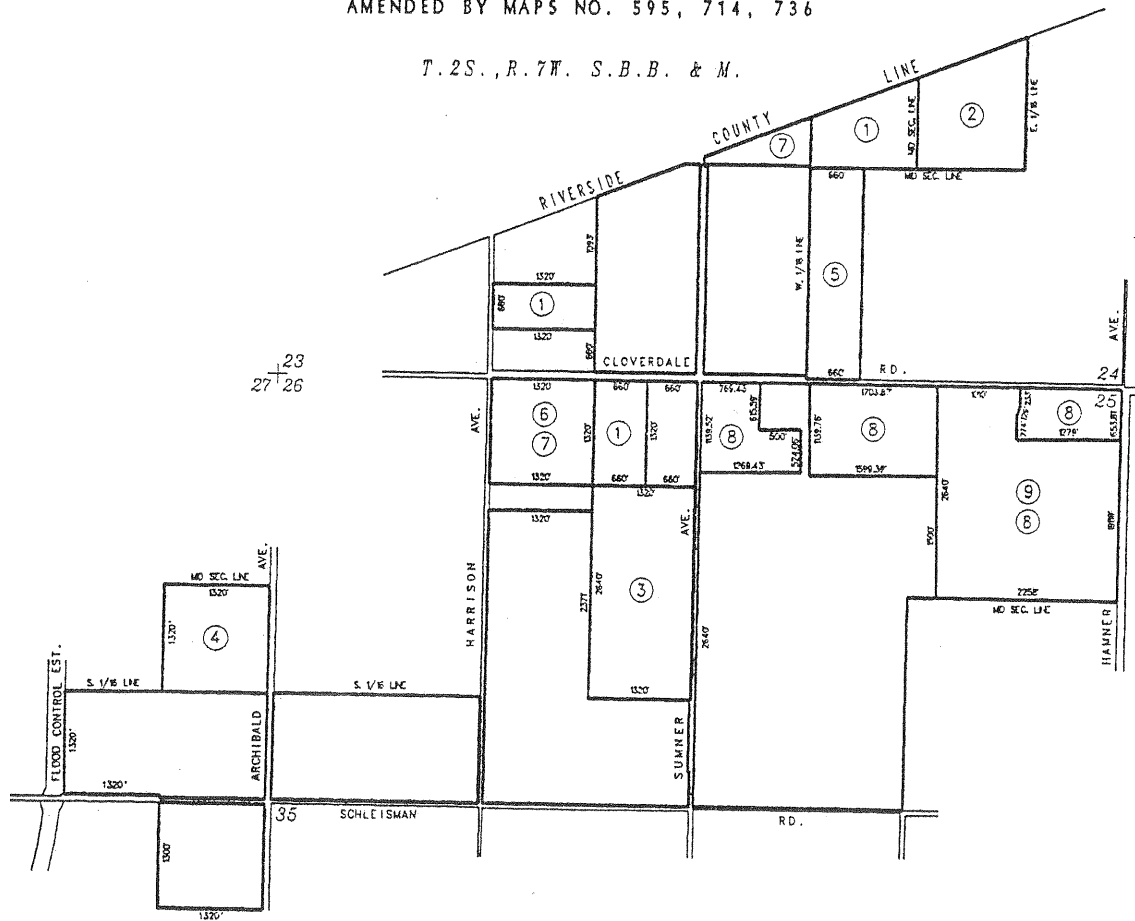
- NO. 1, (ENLARGEMENT), NOVEMBER 17, 1969, MAP NO. 40 CORRECTED, FEBRUARY 24, 1970, MAP NO. 40A CORRECTED, AUGUST 3, 1970, MAP NO. 40B
- NO. 2, (ENLARGEMENT), FEBRUARY 24, 1970, MAP NO. 91
- NO. 3, (ENLARGEMENT), SEPTEMBER 21, 1970, MAP NO. 109
- NO. 4, (ENLARGEMENT), FEBRUARY 8, 1971, MAP NO. 128
- NO. 5, (ENLARGEMENT), FEBRUARY 1, 1972, MAP NO. 211
- NO. 6, (DIMINISHMENT), JUNE 12, 1973, MAP NO. 224
- NO. 7, (ENLARGEMENT), AUGUST 7, 1973, MAP NO. 228
- NO. 8, (ENLARGEMENT), FEBRUARY 19, 1974, MAP NO. 296
- NO. 9, (ENLARGEMENT), FEBRUARY 10, 1976, MAP NO. 361
- NO. 10, (DIMINISHMENT), FEBRUARY 15, 1983, MAP NO. 543
- NO. 11, (DIMINISHMENT), WITHDRAWN, MAP NO. 552
- NO. 12, (DIMINISHMENT), WITHDRAWN, MAP NO. 553
- NO. 13, (DIMINISHMENT), WITHDRAWN, MAP NO. 554
- NO. 14, (DIMINISHMENT), DECEMBER 22, 1987, MAP NO. 631
- NO. 15, (DIMINISHMENT), DECEMBER 22, 1987, MAP NO. 632
- NO. 16, (DIMINISHMENT), DECEMBER 22, 1987, MAP NO. 639
- NO. 17, (DIMINISHMENT), DECEMBER 22, 1987, MAP NO. 651
- NO. 18, (DIMINISHMENT), MAP NO. 655
- NO. 19, (DIMINISHMENT), JANUARY 16, 1990, MAP NO. 665
- NO. 20, (DIMINISHMENT), WITHDRAWN, MAP NO. 699
- NO. 21, (DIMINISHMENT), DECEMBER 17, 1991, MAP NO. 722
- NO. 22, (DIMINISHMENT), AUGUST 10, 1993, MAP NO. 733
- NO. 23, (DIMINISHMENT), AUGUST 10, 1993, MAP NO. 734
- NO. 24, (DIMINISHMENT), AUGUST 10, 1993, MAP NO. 735



MAP NO. 3 MIRA LOMA AGRICULTURAL PRESERVE NO. 2

AMENDED BY MAPS NO. 7, 26, 148, 253, 256, 393
AMENDED BY MAPS NO. 595, 714, 736

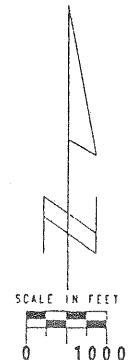
T. 2 S., R. 7 W. S. B. B. & M.



AMENDMENTS

- NO. 1 (ENLARGEMENT) FEBRUARY 10, 1969, MAP NO. 7
- NO. 2 (ENLARGEMENT) APRIL 14, 1969, MAP NO. 26
- NO. 3 (ENLARGEMENT) JANUARY 11, 1972, MAP NO. 148
- NO. 4 (ENLARGEMENT) OCTOBER 2, 1973, MAP NO. 253
- NO. 5 (ENLARGEMENT) SEPTEMBER 25, 1973, MAP NO. 256
- NO. 6 (ENLARGEMENT) NOVEMBER 9, 1976, MAP NO. 393
- NO. 7 (DIMINISHMENT) MAY 7, 1985, MAP NO. 595
- NO. 8 (DIMINISHMENT) , MAP NO. 714
- NO. 9 (DIMINISHMENT) , MAP NO. 736

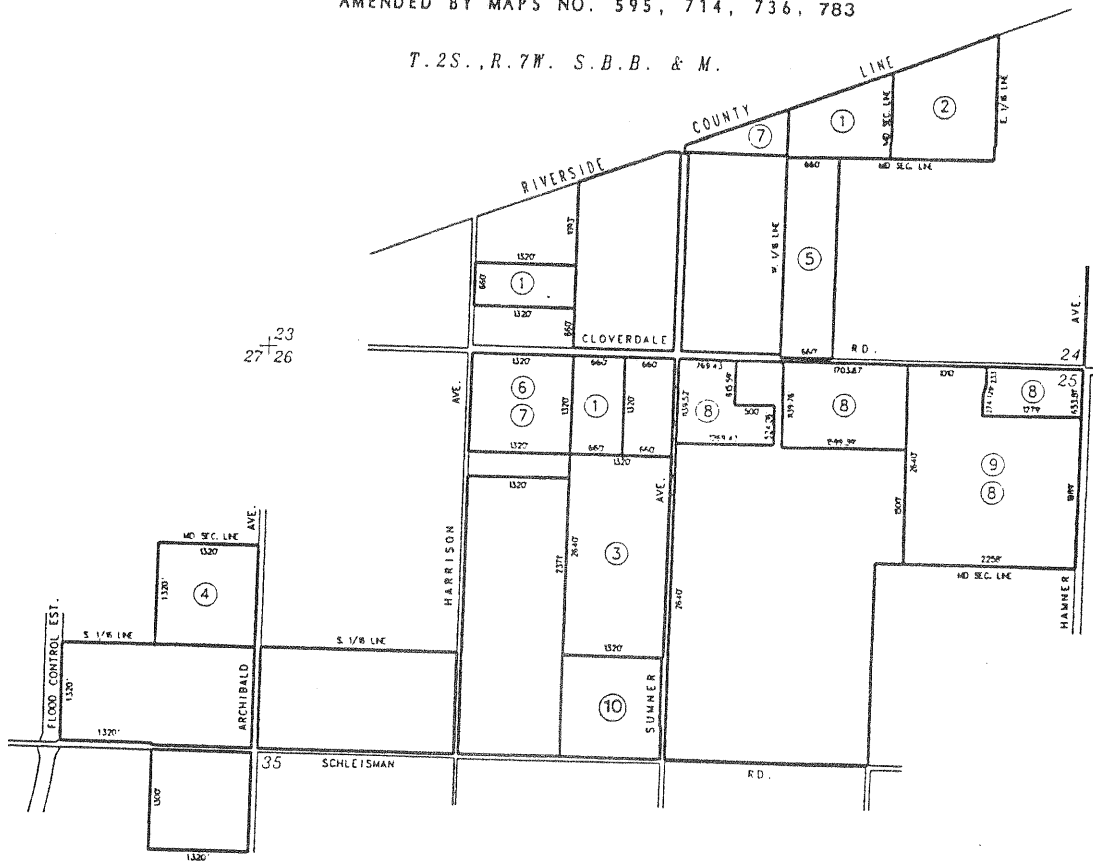
ADOPTED ON FEBRUARY 5, 1968
BY THE BOARD OF SUPERVISORS
OF THE COUNTY OF RIVERSIDE,
STATE OF CALIFORNIA.



MAP NO. 3 MIRA LOMA AGRICULTURAL PRESERVE NO. 2

AMENDED BY MAPS NO. 7, 26, 148, 253, 256, 393
AMENDED BY MAPS NO. 595, 714, 736, 783

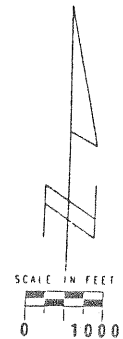
T. 2S., R. 7W. S.B.B. & M.



AMENDMENTS

- NO. 1 (ENLARGEMENT) FEBRUARY 10, 1969, MAP NO. 7
- NO. 2 (ENLARGEMENT) APRIL 14, 1969, MAP NO. 26
- NO. 3 (ENLARGEMENT) JANUARY 11, 1972, MAP NO. 148
- NO. 4 (ENLARGEMENT) OCTOBER 2, 1973, MAP NO. 253
- NO. 5 (ENLARGEMENT) SEPTEMBER 25, 1973, MAP NO. 256
- NO. 6 (ENLARGEMENT) NOVEMBER 9, 1976, MAP NO. 393
- NO. 7 (DIMINISHMENT) MAY 7, 1985, MAP NO. 595
- NO. 8 (DIMINISHMENT) , MAP NO. 714
- NO. 9 (DIMINISHMENT) , MAP NO. 736
- NO. 10 (DIMINISHMENT), JULY 29, 1997, MAP NO. 783

ADOPTED ON FEBRUARY 5, 1968
BY THE BOARD OF SUPERVISORS
OF THE COUNTY OF RIVERSIDE,
STATE OF CALIFORNIA.



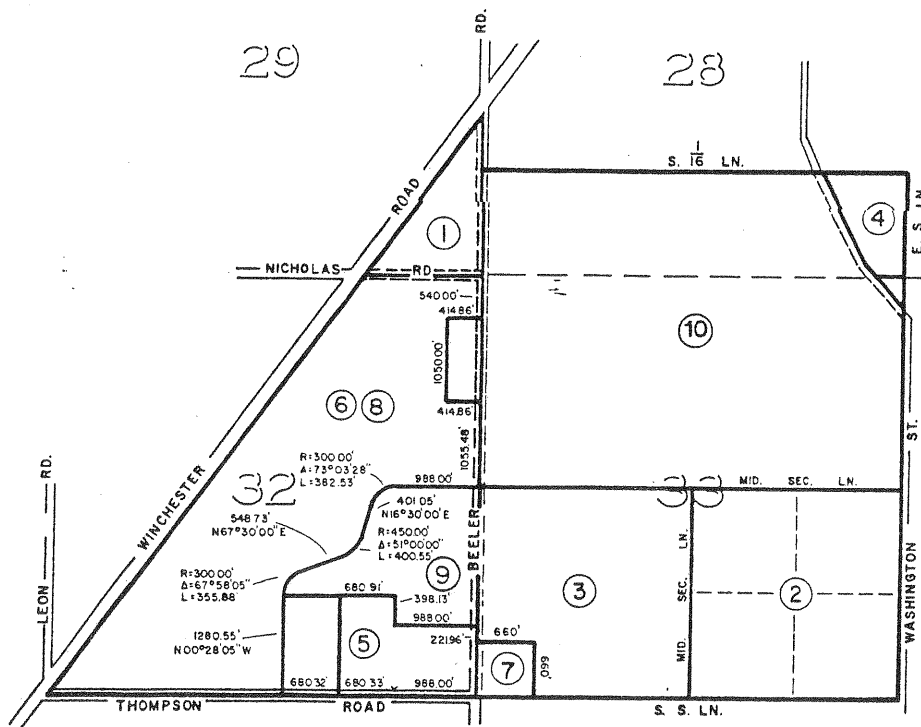
MAP NO 66

WINCHESTER AGRICULTURAL PRESERVE

NO. 5


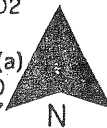
AMENDED BY MAP NO. 272, 307, 339, 374, 559, 565, 602, 647, 647(a)
710, 737

T 6 S - R 2 W



AMENDMENTS

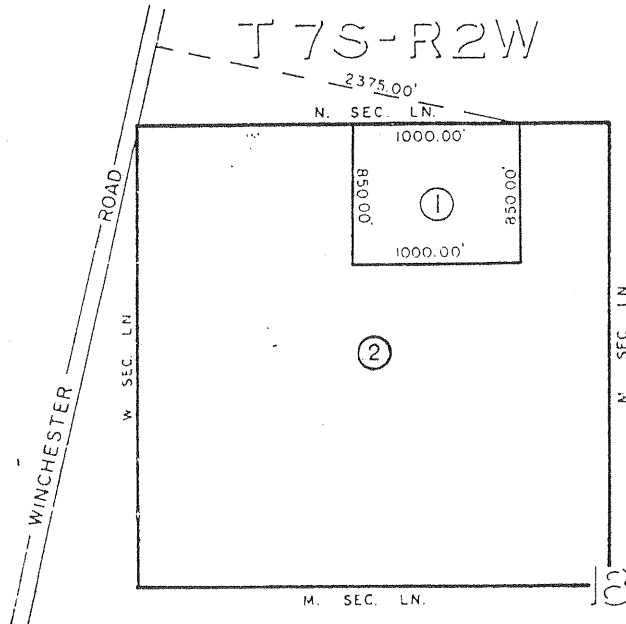
- | | | |
|------------------------|-----------------------------|----------------|
| NO. 1, (DIMINISHMENT) | DEC. 11, 1973, | MAP NO. 272 |
| NO. 2, (DIMINISHMENT) | MAY 28, 1974, | MAP NO. 307 |
| NO. 3, (DIMINISHMENT) | OCTOBER 7, 1975, | MAP NO. 339 |
| NO. 4, (DIMINISHMENT) | JUNE 1, 1976 | MAP NO. 374 |
| NO. 5, (DIMINISHMENT) | DEC. 17, 1985 | MAP NO. 559 |
| NO. 6, (DIMINISHMENT) | WITHDRAWN | MAP NO. 565 |
| NO. 7, (DIMINISHMENT) | MAY 7, 1985 | MAP NO. 602 |
| NO. 8, (DIMINISHMENT) | DEC 22, 1987, | MAP NO. 647 |
| | CORRECTED APRIL 25, 1989 BY | MAP NO. 647(a) |
| NO. 9, (DIMINISHMENT) | | MAP NO. 710 |
| NO. 10, (DIMINISHMENT) | | MAP NO. 737 |



ADOPTED ON FEBRUARY 24, 1970
BY THE BOARD OF SUPERVISORS
OF THE COUNTY OF RIVERSIDE,
STATE OF CALIFORNIA.

MURRIETA HOT SPRINGS AGRICULTURAL PRESERVE NO. 4

AMENDED BY MAP NO. 690.738

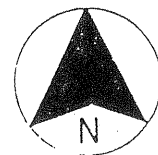


MAP NO. 43

AMENDMENTS

NO. 1, (DIMINISHMENT) FEBRUARY 21, 1989, MAP NO. 690
NO. 2, (DISESTABLISHMENT). SEPTEMBER 27, 1994, MAP NO. 738

ADOPTED ON NOVEMBER 17, 1969
BY THE BOARD OF SUPERVISORS
OF THE COUNTY OF RIVERSIDE,
STATE OF CALIFORNIA



SCALE IN FEET

RIVERSIDE

COUNTY

PLANNING

COMMISSION

MAP NO 176a

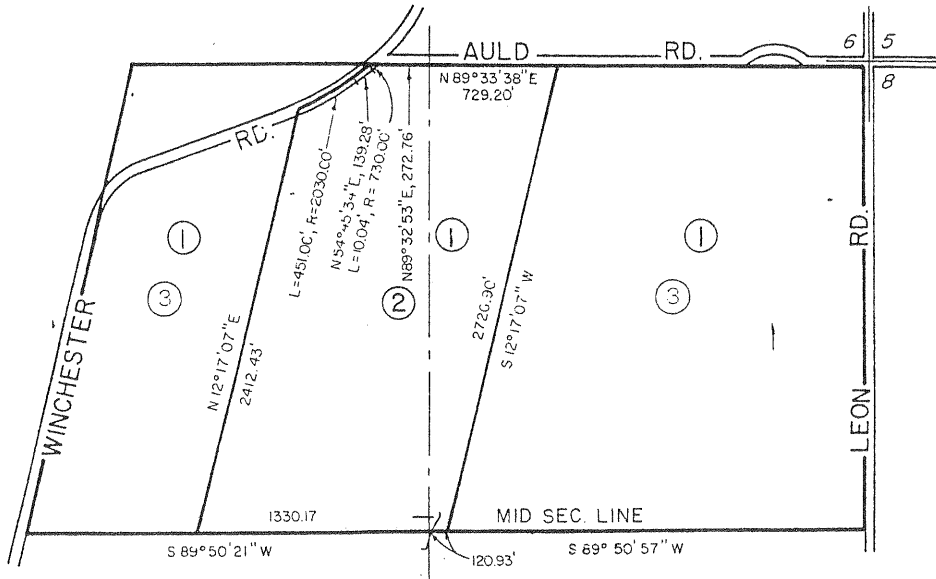
MURRIETA HOT SPRINGS

AGRICULTURAL

PRESERVE

NO 7

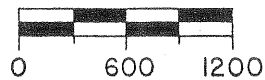
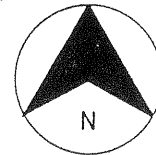
AMENDED BY MAP NO. 176a, 692, 739
T. 7 S - R. 2 W



AMENDMENTS

- NO. 1, (CORRECTION OF LEGAL), FEB. 24, 1981, MAP NO. 176a
- NO. 2, (DIMINISHMENT), FEBRUARY 21, 1989, MAP NO. 692
- NO. 3, (DISESTABLISHMENT), SEPTEMBER 27, 1994, MAP NO. 739

ADOPTED ON JANUARY 18, 1972
BY THE BOARD OF SUPERVISORS
OF THE COUNTY OF RIVERSIDE,
STATE OF CALIFORNIA.



RIVERSIDE

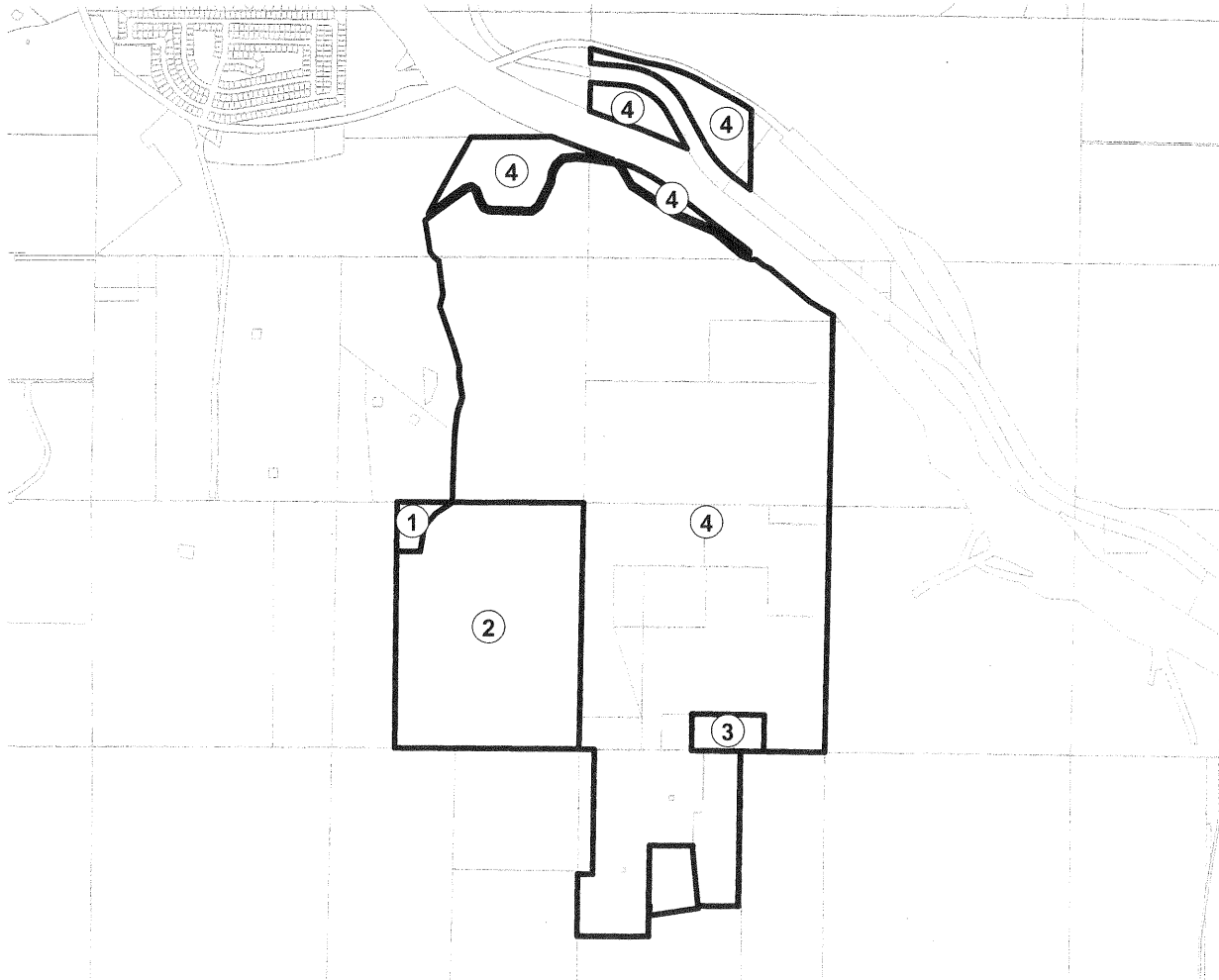
COUNTY

PLANNING

COMMISSION

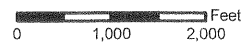
MAP NO. 34 GLEN IVY AGRICULTURAL PRESERVE NO. 1

AMENDED BY MAP NO. 527, 542, 594, 740
T. 5 S., R. 6 W. S.B.B. & M.



AMENDMENTS:

- NO. 1, (DIMINISHMENT), SEPTEMBER 9, 1980, MAP NO. 527
- NO. 2, (DIMINISHMENT), DECEMBER 15, 1981, MAP NO. 542
- NO. 3, (DIMINISHMENT), MAY 7, 1985, MAP NO. 594
- NO. 4, (DIMINISHMENT), OCTOBER 25, 1994, MAP NO. 740

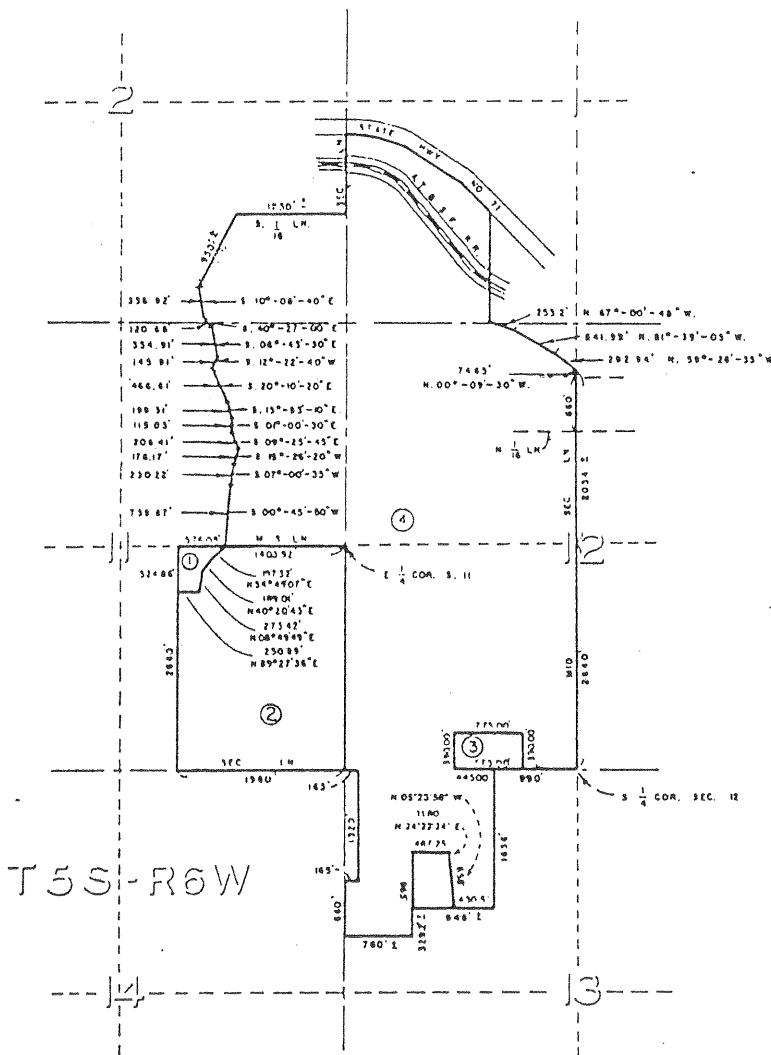


ADOPTED ON SEPTEMBER 29, 1969
BY THE BOARD OF SUPERVISORS
OF THE COUNTY OF RIVERSIDE,
STATE OF CALIFORNIA.

MAP NO. 34 GLEN IVY AGRICULTURAL PRESERVE

NO. 1


AMENDED BY MAP NO. 527, 542, 594, 740



AMENDMENTS

- NO. 1, (DIMINISHMENT), SEPT. 9, 1980 MAP NO. 527
- NO. 2, (DIMINISHMENT), DEC. 15, 1981 MAP NO. 542
- NO. 3, (DIMINISHMENT), MAY 7, 1985 MAP NO. 594
- NO. 4, (DIMINISHMENT), OCT 25, 1994, MAP NO. 740

ADOPTED ON SEPTEMBER 29, 1969
 BY THE BOARD OF SUPERVISORS
 OF THE COUNTY OF RIVERSIDE,
 STATE OF CALIFORNIA

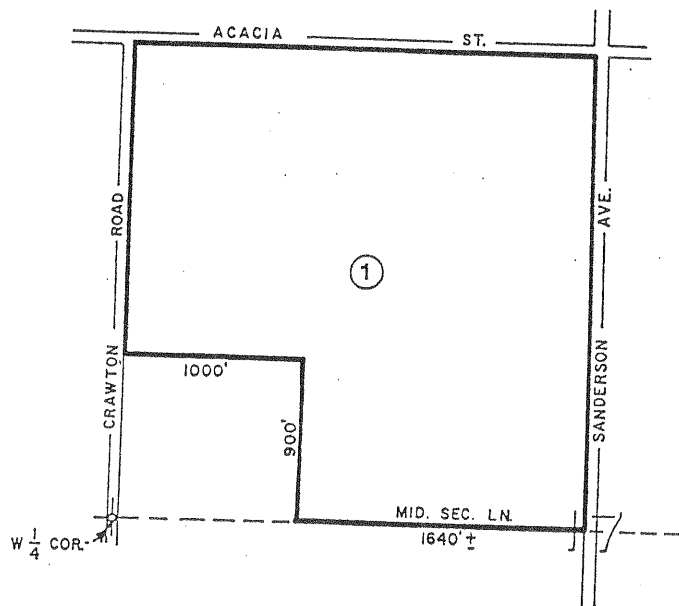


MAP NO 87 HEMET AREA AGRICULTURAL PRESERVE

NO. 1

AMENDED BY MAP NO. 741

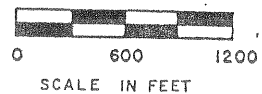
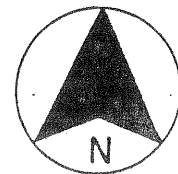
T 5 S - R 1 W



AMENDMENTS:

NO.1 (DISESTABLISHMENT), NOVEMBER 1, 1994, MAP NO.741

ADOPTED ON FEBRUARY 24, 1970
BY THE BOARD OF SUPERVISORS
OF THE COUNTY OF RIVERSIDE,
STATE OF CALIFORNIA

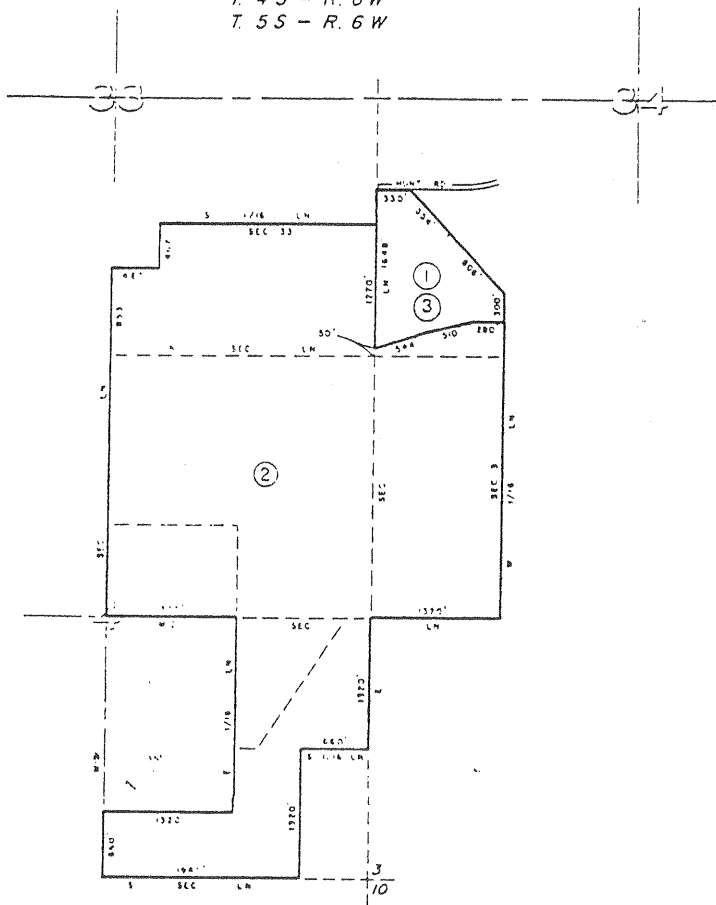


AFP No. 742 is an incorrectly
generated case number.

MAP NO. 254 TEMESCAL CANYON AGRICULTURAL PRESERVE NO. 4

AMENDED BY MAP NO. 271, 568, 743

T. 4 S - R. 6 W
T. 5 S - R. 6 W



AMENDMENTS

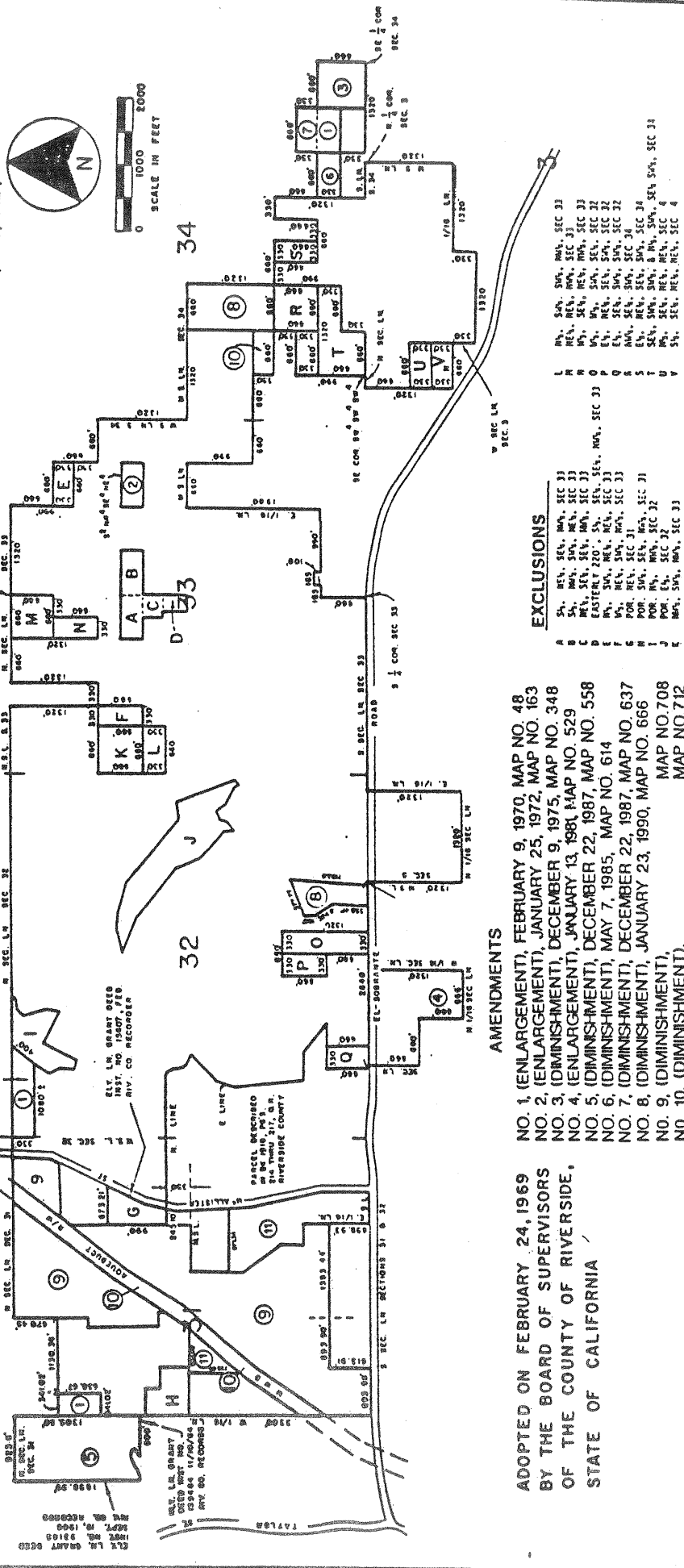
- NO. 1, FEB. 19, 1974, MAP NO. 271
- NO. 2, (DIMINISHMENT) JULY 16, 1985, MAP NO. 568
- NO. 3, (DISESTABLISHMENT), DECEMBER 13, 1994, NO. 743

ADOPTED ON SEPTEMBER 25, 1973
BY THE BOARD OF SUPERVISORS
OF THE COUNTY OF RIVERSIDE,
STATE OF CALIFORNIA.



MAP NO. 18 EL SOBRIANTE AGRICULTURAL PRESERVE NO. 1

AMENDED BY MAP NO. 48, 163, 348, 529, 558, 614, 637
666, 708, 712, 744



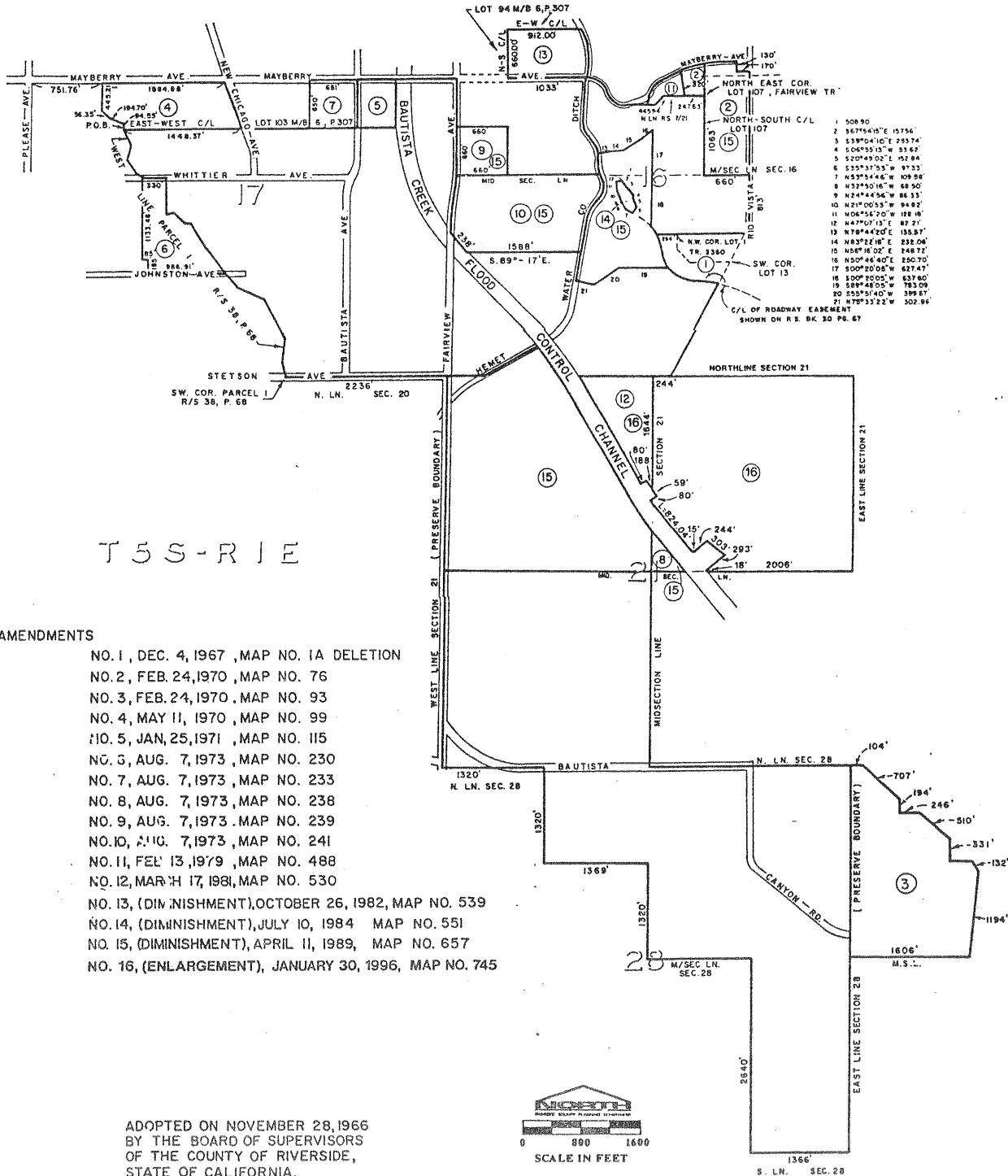
- AMENDMENTS**
- NO. 1, (ENLARGEMENT), FEBRUARY 9, 1970, MAP NO. 48
 - NO. 2, (ENLARGEMENT), JANUARY 25, 1972, MAP NO. 163
 - NO. 3, (DIMINISHMENT), DECEMBER 9, 1975, MAP NO. 348
 - NO. 4, (ENLARGEMENT), JANUARY 13, 1981, MAP NO. 529
 - NO. 5, (DIMINISHMENT), DECEMBER 22, 1987, MAP NO. 558
 - NO. 6, (DIMINISHMENT), MAY 7, 1985, MAP NO. 614
 - NO. 7, (DIMINISHMENT), DECEMBER 22, 1987, MAP NO. 637
 - NO. 8, (DIMINISHMENT), JANUARY 23, 1990, MAP NO. 666
 - NO. 9, (DIMINISHMENT), MAP NO. 708
 - NO. 10, (DIMINISHMENT), MAP NO. 712
 - NO. 11, (DIMINISHMENT), MAP NO. 744

ADOPTED ON FEBRUARY 24, 1969
BY THE BOARD OF SUPERVISORS
OF THE COUNTY OF RIVERSIDE,
STATE OF CALIFORNIA

- EXCLUSIONS**
- A 5A, 5B, 5C, 5D, 5E, 5F, 5G, 5H, 5I, 5J, 5K, 5L, 5M, 5N, 5O, 5P, 5Q, 5R, 5S, 5T, 5U, 5V, 5W, 5X, 5Y, 5Z, 5AA, 5AB, 5AC, 5AD, 5AE, 5AF, 5AG, 5AH, 5AI, 5AJ, 5AK, 5AL, 5AM, 5AN, 5AO, 5AP, 5AQ, 5AR, 5AS, 5AT, 5AU, 5AV, 5AW, 5AX, 5AY, 5AZ, 5BA, 5BB, 5BC, 5BD, 5BE, 5BF, 5BG, 5BH, 5BI, 5BJ, 5BK, 5BL, 5BM, 5BN, 5BO, 5BP, 5BQ, 5BR, 5BS, 5BT, 5BU, 5BV, 5BW, 5BX, 5BY, 5BZ, 5CA, 5CB, 5CC, 5CD, 5CE, 5CF, 5CG, 5CH, 5CI, 5CJ, 5CK, 5CL, 5CM, 5CN, 5CO, 5CP, 5CQ, 5CR, 5CS, 5CT, 5CU, 5CV, 5CW, 5CX, 5CY, 5CZ, 5DA, 5DB, 5DC, 5DD, 5DE, 5DF, 5DG, 5DH, 5DI, 5DJ, 5DK, 5DL, 5DM, 5DN, 5DO, 5DP, 5DQ, 5DR, 5DS, 5DT, 5DU, 5DV, 5DW, 5DX, 5DY, 5DZ, 5EA, 5EB, 5EC, 5ED, 5EE, 5EF, 5EG, 5EH, 5EI, 5EJ, 5EK, 5EL, 5EM, 5EN, 5EO, 5EP, 5EQ, 5ER, 5ES, 5ET, 5EU, 5EV, 5EW, 5EX, 5EY, 5EZ, 5FA, 5FB, 5FC, 5FD, 5FE, 5FF, 5FG, 5FH, 5FI, 5FJ, 5FK, 5FL, 5FM, 5FN, 5FO, 5FP, 5FQ, 5FR, 5FS, 5FT, 5FU, 5FV, 5FW, 5FX, 5FY, 5FZ, 5GA, 5GB, 5GC, 5GD, 5GE, 5GF, 5GG, 5GH, 5GI, 5GJ, 5GK, 5GL, 5GM, 5GN, 5GO, 5GP, 5GQ, 5GR, 5GS, 5GT, 5GU, 5GV, 5GW, 5GX, 5GY, 5GZ, 5HA, 5HB, 5HC, 5HD, 5HE, 5HF, 5HG, 5HH, 5HI, 5HJ, 5HK, 5HL, 5HM, 5HN, 5HO, 5HP, 5HQ, 5HR, 5HS, 5HT, 5HU, 5HV, 5HW, 5HX, 5HY, 5HZ, 5IA, 5IB, 5IC, 5ID, 5IE, 5IF, 5IG, 5IH, 5II, 5IJ, 5IK, 5IL, 5IM, 5IN, 5IO, 5IP, 5IQ, 5IR, 5IS, 5IT, 5IU, 5IV, 5IW, 5IX, 5IY, 5IZ, 5JA, 5JB, 5JC, 5JD, 5JE, 5JF, 5JG, 5JH, 5JI, 5JJ, 5JK, 5JL, 5JM, 5JN, 5JO, 5JP, 5JQ, 5JR, 5JS, 5JT, 5JU, 5JV, 5JW, 5JX, 5JY, 5JZ, 5KA, 5KB, 5KC, 5KD, 5KE, 5KF, 5KG, 5KH, 5KI, 5KJ, 5KK, 5KL, 5KM, 5KN, 5KO, 5KP, 5KQ, 5KR, 5KS, 5KT, 5KU, 5KV, 5KW, 5KX, 5KY, 5KZ, 5LA, 5LB, 5LC, 5LD, 5LE, 5LF, 5LG, 5LH, 5LI, 5LJ, 5LK, 5LL, 5LM, 5LN, 5LO, 5LP, 5LQ, 5LR, 5LS, 5LT, 5LU, 5LV, 5LW, 5LX, 5LY, 5LZ, 5MA, 5MB, 5MC, 5MD, 5ME, 5MF, 5MG, 5MH, 5MI, 5MJ, 5MK, 5ML, 5MN, 5MO, 5MP, 5MQ, 5MR, 5MS, 5MT, 5MU, 5MV, 5MW, 5MX, 5MY, 5MZ, 5NA, 5NB, 5NC, 5ND, 5NE, 5NF, 5NG, 5NH, 5NI, 5NJ, 5NK, 5NL, 5NM, 5NO, 5NP, 5NQ, 5NR, 5NS, 5NT, 5NU, 5NV, 5NW, 5NX, 5NY, 5NZ, 5OA, 5OB, 5OC, 5OD, 5OE, 5OF, 5OG, 5OH, 5OI, 5OJ, 5OK, 5OL, 5OM, 5ON, 5OO, 5OP, 5OQ, 5OR, 5OS, 5OT, 5OU, 5OV, 5OW, 5OX, 5OY, 5OZ, 5PA, 5PB, 5PC, 5PD, 5PE, 5PF, 5PG, 5PH, 5PI, 5PJ, 5PK, 5PL, 5PM, 5PN, 5PO, 5PP, 5PQ, 5PR, 5PS, 5PT, 5PU, 5PV, 5PW, 5PX, 5PY, 5PZ, 5QA, 5QB, 5QC, 5QD, 5QE, 5QF, 5QG, 5QH, 5QI, 5QJ, 5QK, 5QL, 5QM, 5QN, 5QO, 5QP, 5QQ, 5QR, 5QS, 5QT, 5QU, 5QV, 5QW, 5QX, 5QY, 5QZ, 5RA, 5RB, 5RC, 5RD, 5RE, 5RF, 5RG, 5RH, 5RI, 5RJ, 5RK, 5RL, 5RM, 5RN, 5RO, 5RP, 5RQ, 5RR, 5RS, 5RT, 5RU, 5RV, 5RW, 5RX, 5RY, 5RZ, 5SA, 5SB, 5SC, 5SD, 5SE, 5SF, 5SG, 5SH, 5SI, 5SJ, 5SK, 5SL, 5SM, 5SN, 5SO, 5SP, 5SQ, 5SR, 5SS, 5ST, 5SU, 5SV, 5SW, 5SX, 5SY, 5SZ, 5TA, 5TB, 5TC, 5TD, 5TE, 5TF, 5TG, 5TH, 5TI, 5TJ, 5TK, 5TL, 5TM, 5TN, 5TO, 5TP, 5TQ, 5TR, 5TS, 5TT, 5TU, 5TV, 5TW, 5TX, 5TY, 5TZ, 5UA, 5UB, 5UC, 5UD, 5UE, 5UF, 5UG, 5UH, 5UI, 5UJ, 5UK, 5UL, 5UM, 5UN, 5UO, 5UP, 5UQ, 5UR, 5US, 5UT, 5UU, 5UV, 5UW, 5UX, 5UY, 5UZ, 5VA, 5VB, 5VC, 5VD, 5VE, 5VF, 5VG, 5VH, 5VI, 5VJ, 5VK, 5VL, 5VM, 5VN, 5VO, 5VP, 5VQ, 5VR, 5VS, 5VT, 5VU, 5VV, 5VW, 5VX, 5VY, 5VZ, 5WA, 5WB, 5WC, 5WD, 5WE, 5WF, 5WG, 5WH, 5WI, 5WJ, 5WK, 5WL, 5WM, 5WN, 5WO, 5WP, 5WQ, 5WR, 5WS, 5WT, 5WU, 5WV, 5WW, 5WX, 5WY, 5WZ, 5XA, 5XB, 5XC, 5XD, 5XE, 5XF, 5XG, 5XH, 5XI, 5XJ, 5XK, 5XL, 5XM, 5XN, 5XO, 5XP, 5XQ, 5XR, 5XS, 5XT, 5XU, 5XV, 5XW, 5XX, 5XY, 5XZ, 5YA, 5YB, 5YC, 5YD, 5YE, 5YF, 5YG, 5YH, 5YI, 5YJ, 5YK, 5YL, 5YM, 5YN, 5YO, 5YP, 5YQ, 5YR, 5YS, 5YT, 5YU, 5YV, 5YW, 5YX, 5YY, 5YZ, 5ZA, 5ZB, 5ZC, 5ZD, 5ZE, 5ZF, 5ZG, 5ZH, 5ZI, 5ZJ, 5ZK, 5ZL, 5ZM, 5ZN, 5ZO, 5ZP, 5ZQ, 5ZR, 5ZS, 5ZT, 5ZU, 5ZV, 5ZW, 5ZX, 5ZY, 5ZZ

MAP NO. I BAUTISTA CANYON AGRICULTURAL PRESERVE NO. I

AMENDED BY MAPS 1a, 76, 93, 99, 115, 230, 233, 238, 239, 241, 488, 530, 539, 551, 657, 745



T S S - R I E

AMENDMENTS

- NO. 1, DEC. 4, 1967, MAP NO. 1A DELETION
- NO. 2, FEB. 24, 1970, MAP NO. 76
- NO. 3, FEB. 24, 1970, MAP NO. 93
- NO. 4, MAY 11, 1970, MAP NO. 99
- NO. 5, JAN. 25, 1971, MAP NO. 115
- NO. 6, AUG. 7, 1973, MAP NO. 230
- NO. 7, AUG. 7, 1973, MAP NO. 233
- NO. 8, AUG. 7, 1973, MAP NO. 238
- NO. 9, AUG. 7, 1973, MAP NO. 239
- NO. 10, AUG. 7, 1973, MAP NO. 241
- NO. 11, FEB. 13, 1979, MAP NO. 488
- NO. 12, MARCH 17, 1981, MAP NO. 530
- NO. 13, (DIMINISHMENT), OCTOBER 26, 1982, MAP NO. 539
- NO. 14, (DIMINISHMENT), JULY 10, 1984, MAP NO. 551
- NO. 15, (DIMINISHMENT), APRIL 11, 1989, MAP NO. 657
- NO. 16, (ENLARGEMENT), JANUARY 30, 1996, MAP NO. 745

ADOPTED ON NOVEMBER 28, 1966
BY THE BOARD OF SUPERVISORS
OF THE COUNTY OF RIVERSIDE,
STATE OF CALIFORNIA.

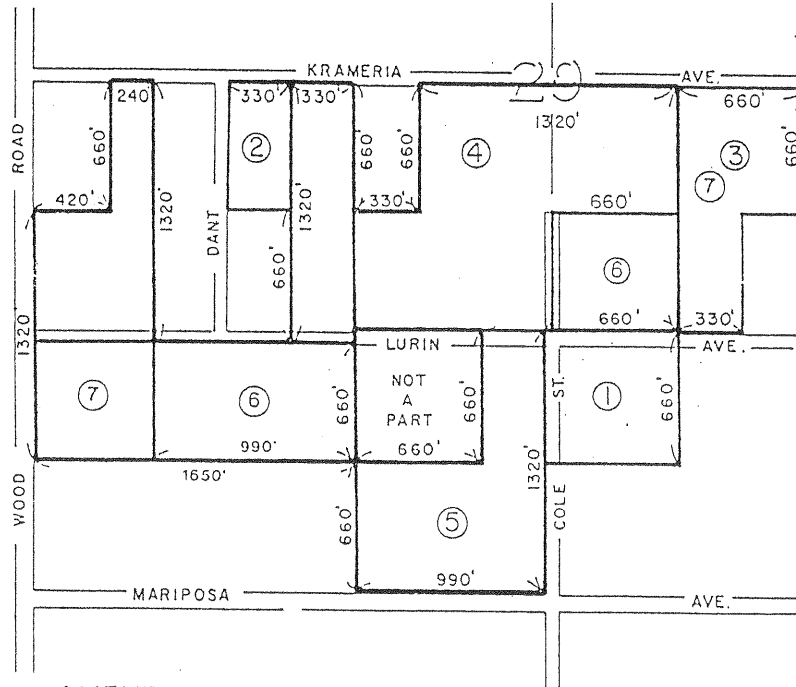


MAP NO 90 WOODCREST AGRICULTURAL PRESERVE

NO. 7

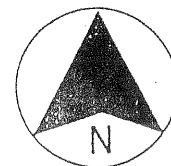
AMENDED BY MAP NO. 104, 145, 165, 515, 677, 727, 747

T 3 S - R 4 W



AMENDMENTS

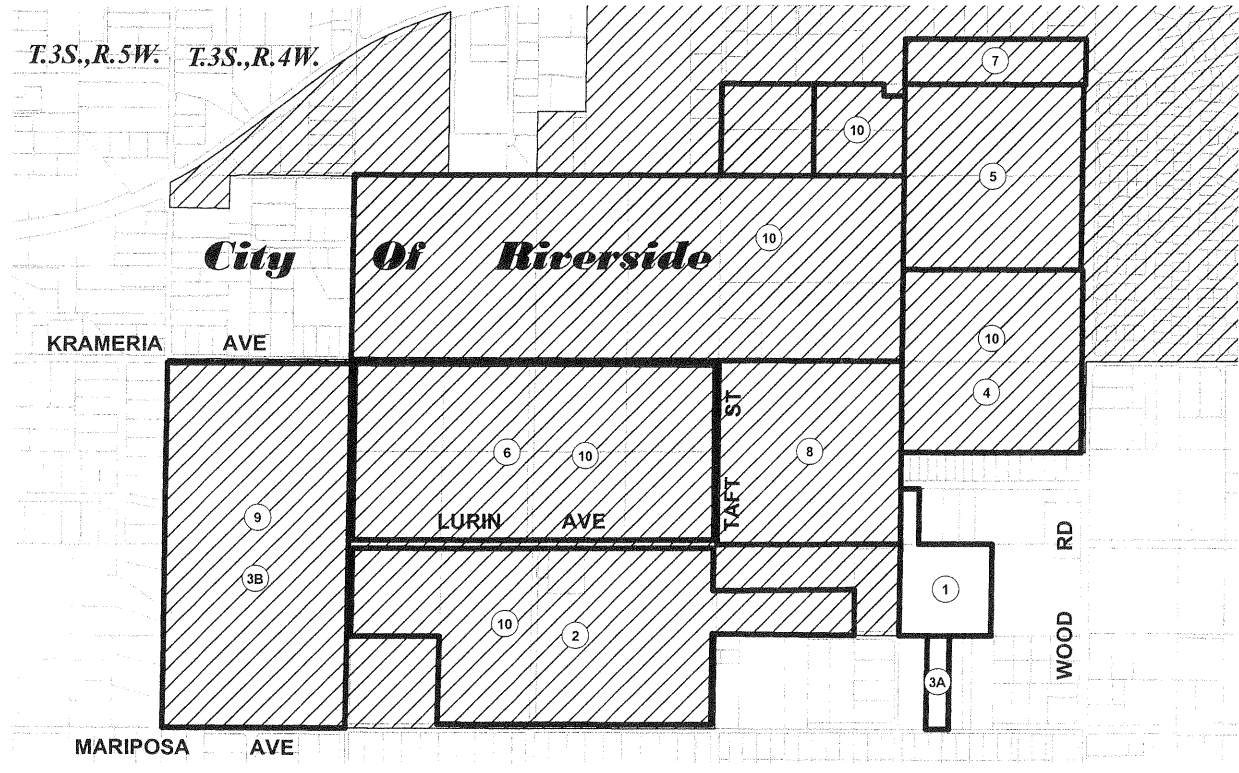
- NO. 1, (ENLARGEMENT), JUNE 15, 1970, MAP NO. 104
 - NO. 2, (ENLARGEMENT), JANUARY 11, 1972, MAP NO. 145
 - NO. 3, (ENLARGEMENT), JANUARY 25, 1972, MAP NO. 165
 - NO. 4, (DIMINISHMENT), FEBRUARY 2, 1982, MAP NO. 515
 - NO. 5, (DIMINISHMENT), JANUARY 16, 1990, MAP NO. 677
 - NO. 6, (DIMINISHMENT), MAP NO. 727
 - NO. 7, (DIMINISHMENT), APRIL 16, 1996, MAP NO. 747
- ADOPTED ON FEBRUARY 24, 1970
BY THE BOARD OF SUPERVISORS
OF THE COUNTY OF RIVERSIDE,
STATE OF CALIFORNIA



SCALE IN FEET

MAP NO. 22 WOODCREST AGRICULTURAL PRESERVE NO. 3

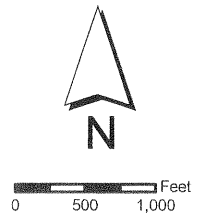
AMENDED BY MAP NO. 52, 88, 100, 100, 218, 442, 514, 649, 650, 659, 748
T. 3 S., R. 5 W. AND T. 3 S., R. 4 W.



ACTIVE AG-PRESERVE CITY

AMENDMENTS:

- NO. 1, (ENLARGEMENT), FEBRUARY 24, 1970, MAP NO. 52
- NO. 2, (ENLARGEMENT), FEBRUARY 24, 1970, MAP NO. 88
- NO. 3A, (ENLARGEMENT), OCTOBER 19, 1970, MAP NO. 100
- NO. 3B, (ENLARGEMENT), MAY 11, 1970, MAP NO. 100
- NO. 4, (ENLARGEMENT), FEBRUARY 1, 1972, MAP NO. 218
- NO. 5, (DIMINISHMENT), NOVEMBER 10, 1977, MAP NO. 442
- NO. 6, (DIMINISHMENT), DENIED, MAP NO. 514
- NO. 7, (DIMINISHMENT), APRIL 11, 1989, MAP NO. 649
- NO. 8, (DIMINISHMENT), DECEMBER 22, 1987, MAP NO. 650
- NO. 9, (DIMINISHMENT), APRIL 11, 1989, MAP NO. 659
- NO. 10, (DIMINISHMENT), APRIL 16, 1996, MAP NO. 748



ADOPTED ON FEBRUARY 24, 1969
BY THE BOARD OF SUPERVISORS
OF THE COUNTY OF RIVERSIDE,
STATE OF CALIFORNIA.

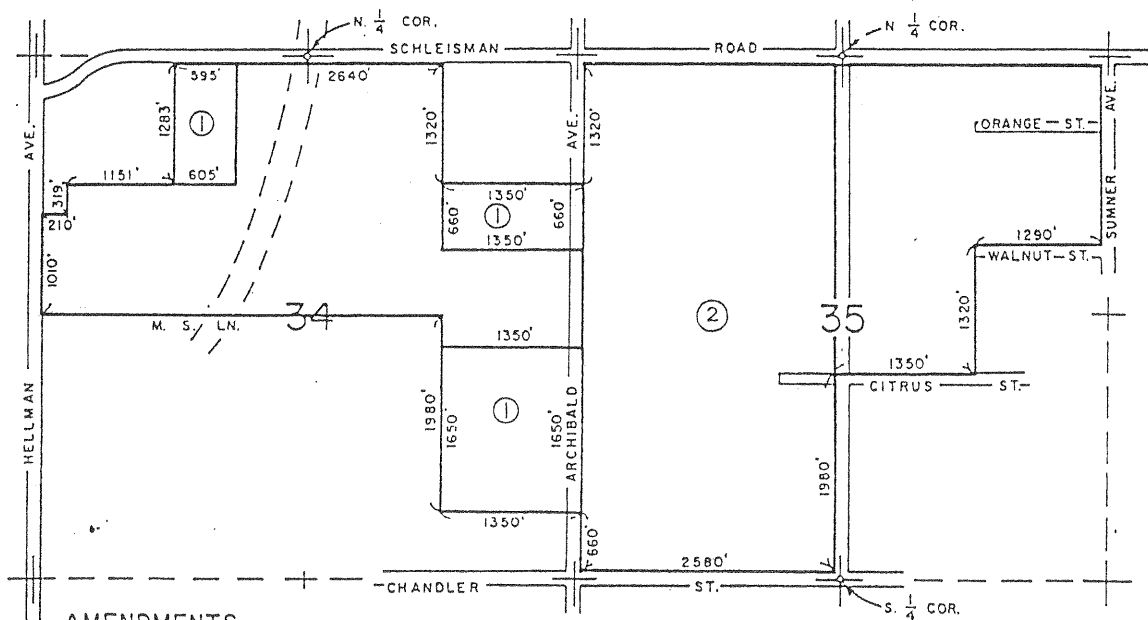
MIRA LOMA AGRICULTURAL PRESERVE

NO. 4

MAP NO. 5

T2S-R7W


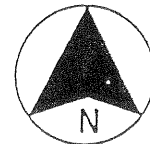
AMENDED BY MAP NO. 596,749



AMENDMENTS

NO. 1, (DIMINISHMENT), MAP NO. 596
NO. 2, (DIMINISHMENT), APRIL 2, 1996, MAP NO. 749

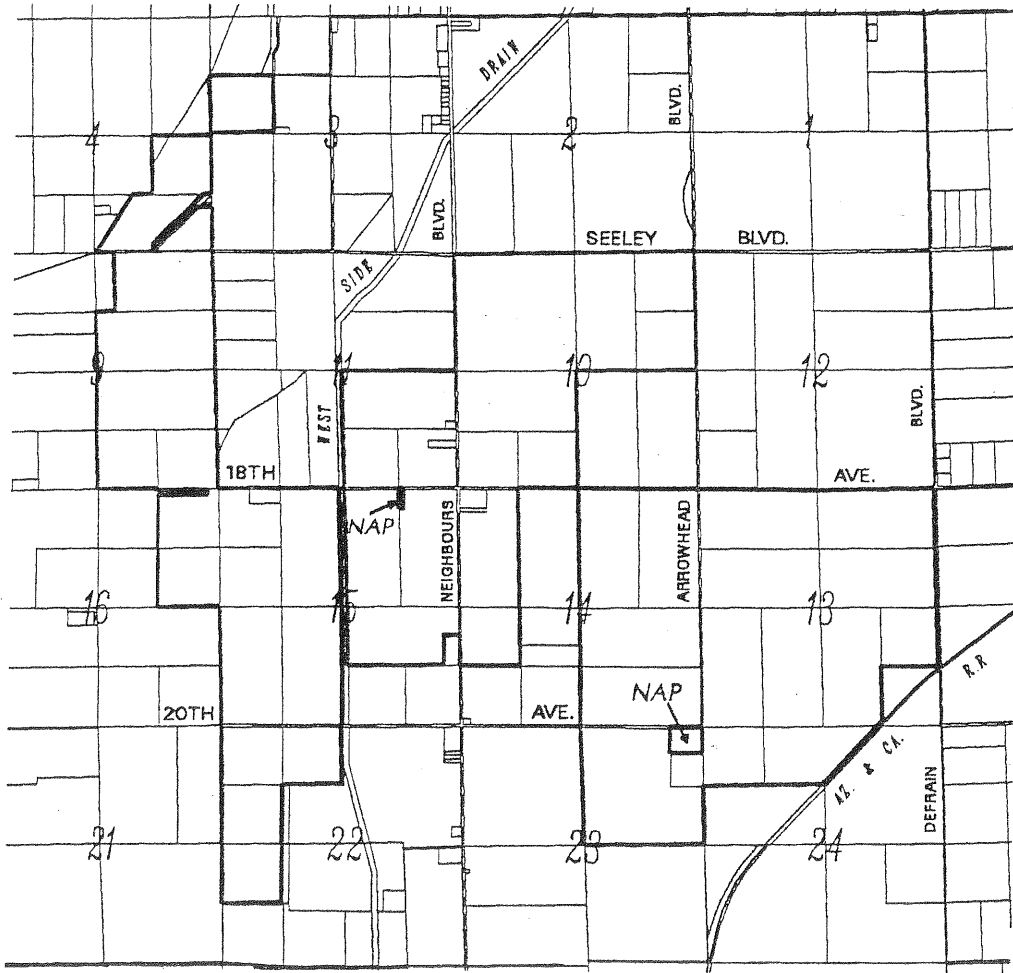
ADOPTED ON FEBRUARY 10, 1969
BY THE BOARD OF SUPERVISORS
OF THE COUNTY OF RIVERSIDE,
STATE OF CALIFORNIA



SCALE IN FEET

MAP NO. 750 BLYTHE AGRICULTURAL PRESERVE NO. 15

T.7S., R.22E. S.B.B. & M.

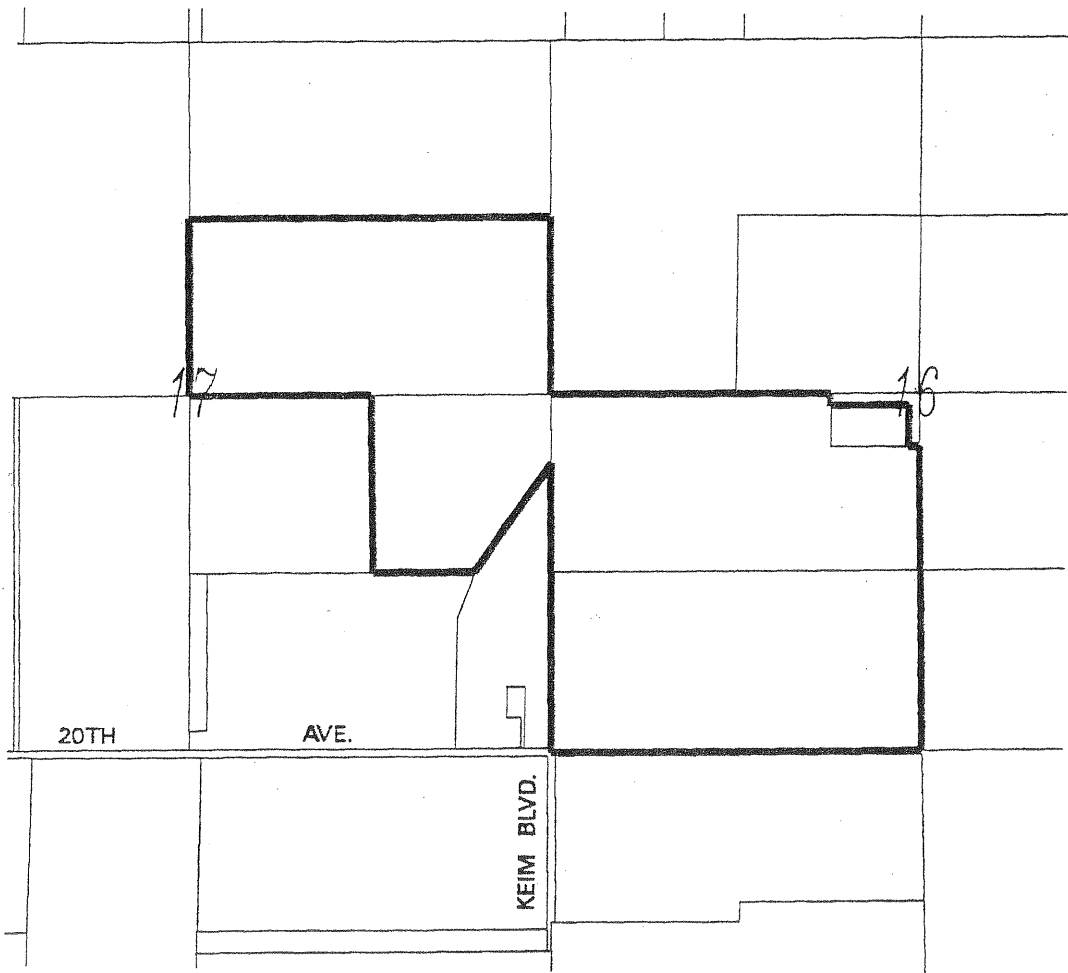


ADOPTED ON DECEMBER 17, 1996
 BY THE BOARD OF SUPERVISORS
 OF THE COUNTY OF RIVERSIDE,
 STATE OF CALIFORNIA.



MAP NO. 751 BLYTHE AGRICULTURAL PRESERVE NO. 16

T.7S., R.22E. S.B.B. & M.

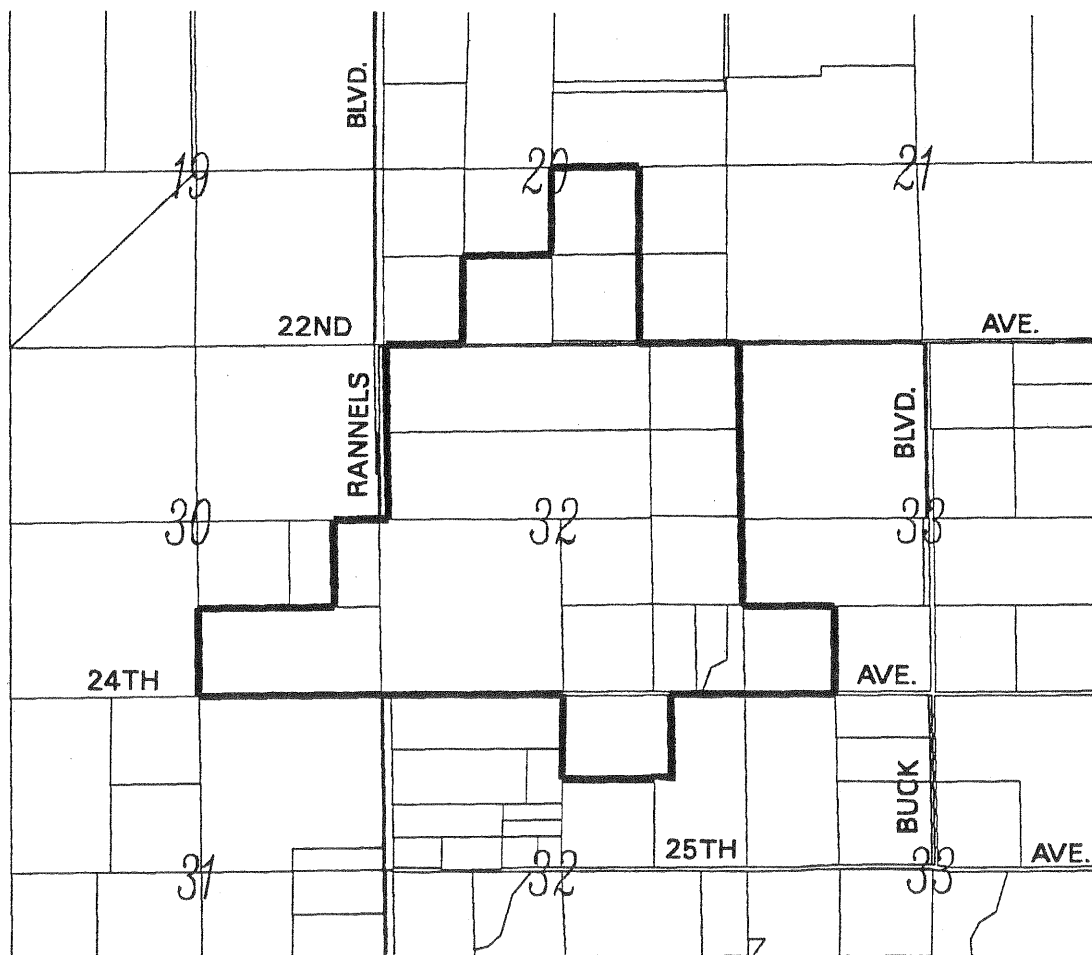


ADOPTED ON DECEMBER 17, 1996
BY THE BOARD OF SUPERVISORS
OF THE COUNTY OF RIVERSIDE,
STATE OF CALIFORNIA.



MAP NO. 752 BLYTHE AGRICULTURAL PRESERVE NO. 17

T.7S., R.22E. S.8B. & M.

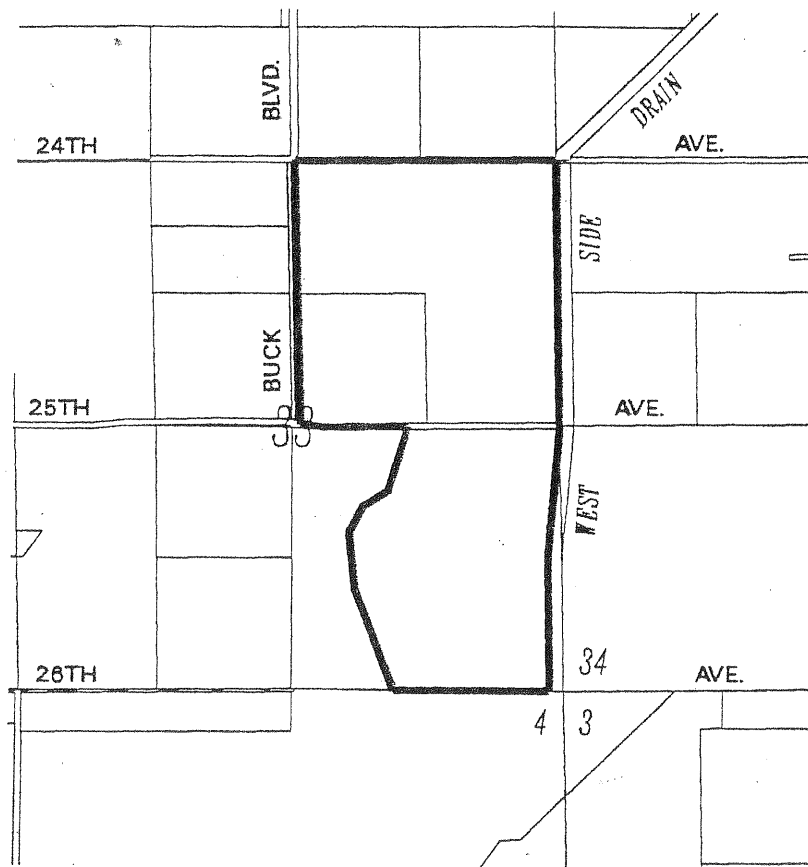


ADOPTED ON DECEMBER 17, 1996
BY THE BOARD OF SUPERVISORS
OF THE COUNTY OF RIVERSIDE,
STATE OF CALIFORNIA.



MAP NO. 753 BLYTHE AGRICULTURAL PRESERVE NO. 18

T.7S., R.22E. S.E.B. & M.

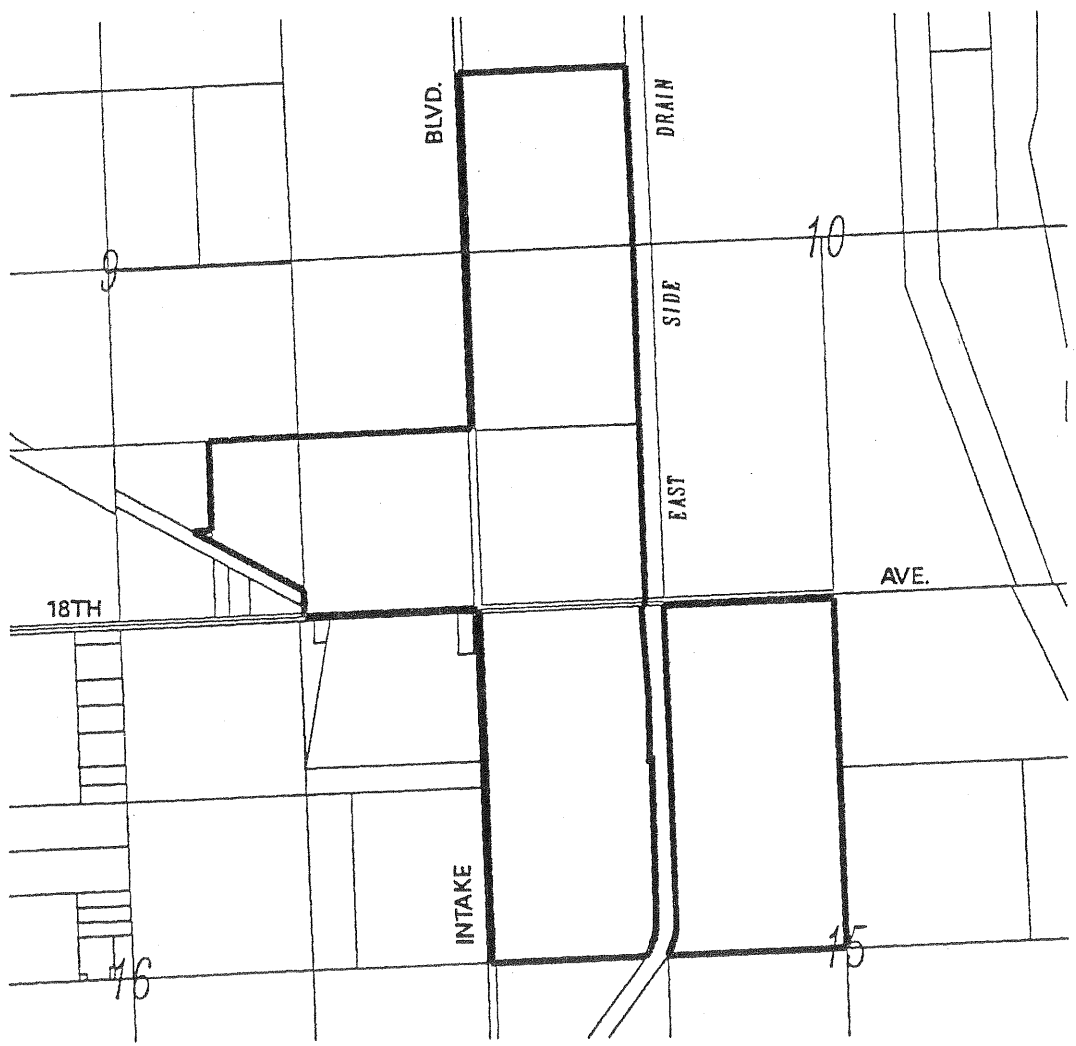


ADOPTED ON DECEMBER 17, 1986
BY THE BOARD OF SUPERVISORS
OF THE COUNTY OF RIVERSIDE,
STATE OF CALIFORNIA.



MAP NO. 754 BLYTHE AGRICULTURAL PRESERVE NO. 19

T7S, R. 23E, S. 8B. & M.

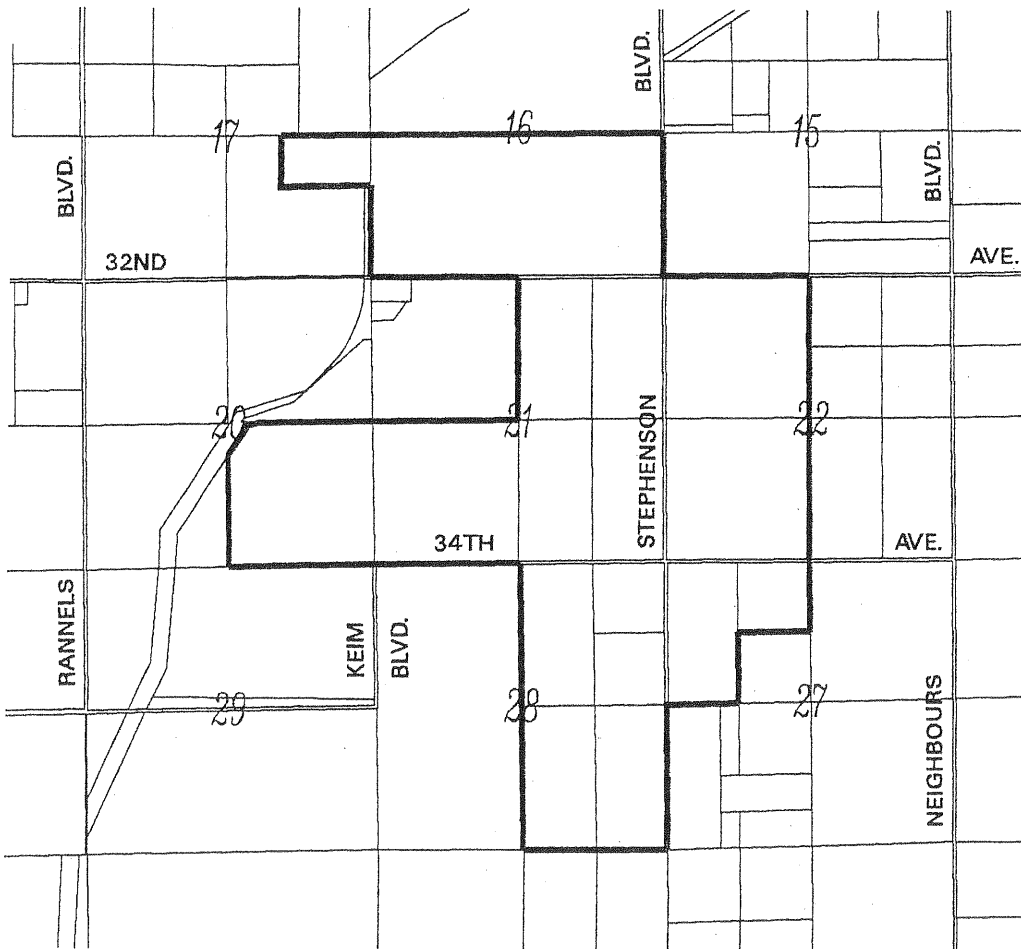


ADOPTED ON DECEMBER 17, 1996
BY THE BOARD OF SUPERVISORS
OF THE COUNTY OF RIVERSIDE,
STATE OF CALIFORNIA.



MAP NO. 755 BLYTHE AGRICULTURAL PRESERVE NO. 20

T8S., R. 22E. S. 8B. & M.

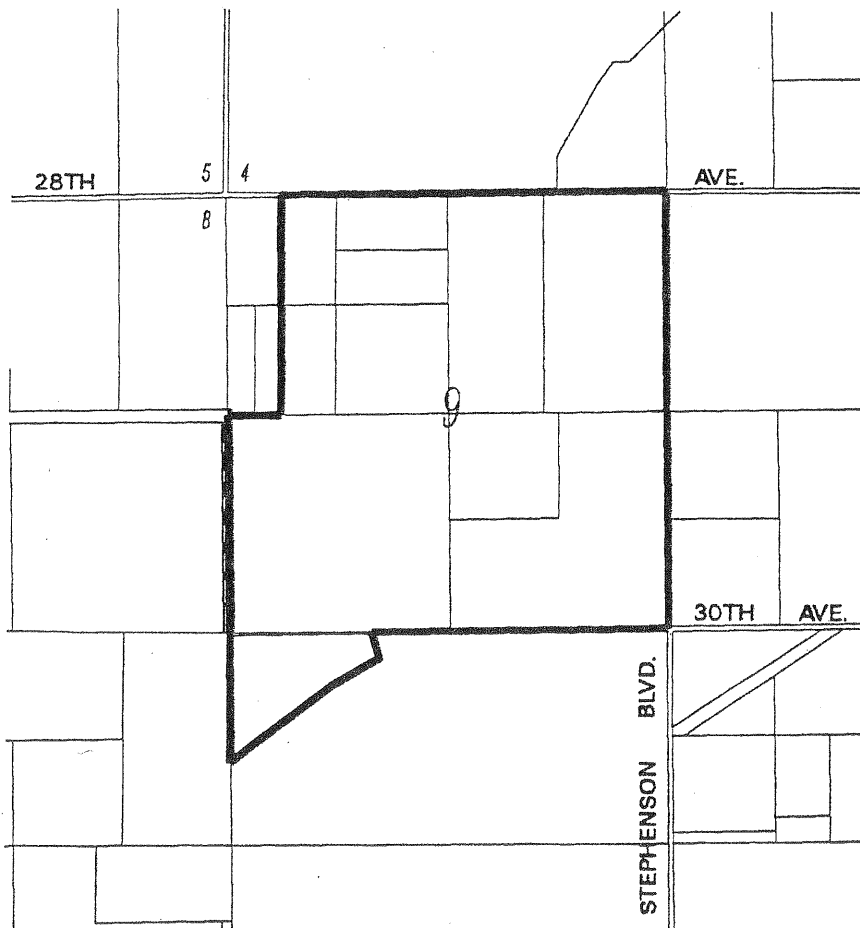


ADOPTED ON DECEMBER 17, 1996
BY THE BOARD OF SUPERVISORS
OF THE COUNTY OF RIVERSIDE,
STATE OF CALIFORNIA.



MAP NO. 756 BLYTHE AGRICULTURAL PRESERVE NO. 21

T.8S., R.22E., S.8R. & M.

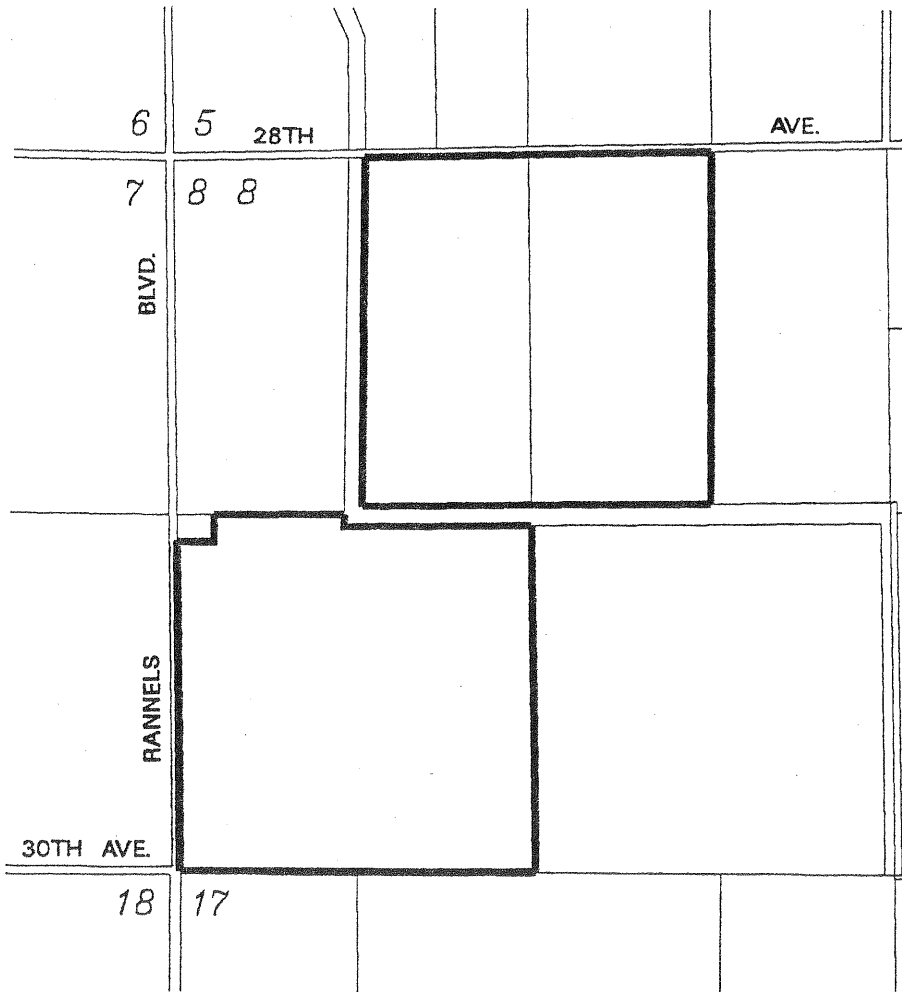


ADOPTED ON DECEMBER 17, 1998
BY THE BOARD OF SUPERVISORS
OF THE COUNTY OF RIVERSIDE,
STATE OF CALIFORNIA.



MAP NO. 757 BLYTHE AGRICULTURAL PRESERVE NO. 22

T&S, R. 22E, S.B.B. & M.

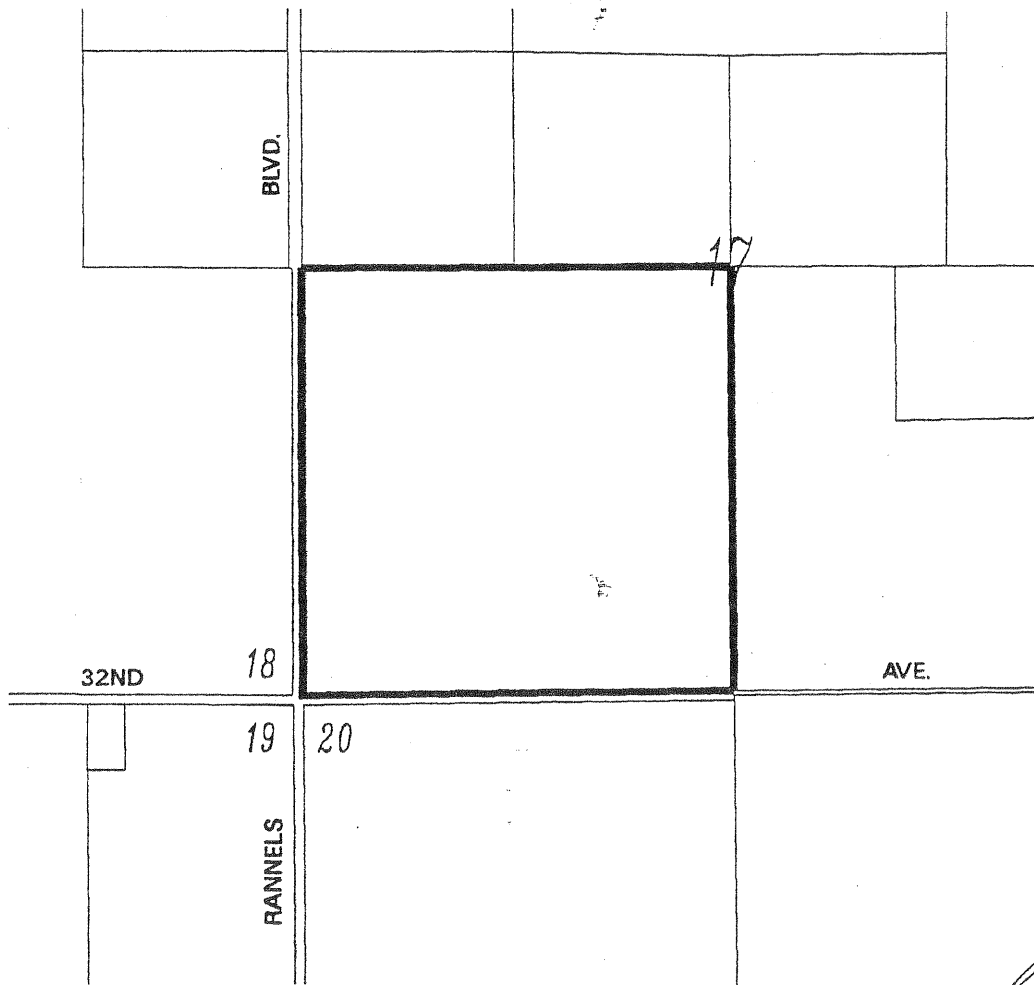


ADOPTED ON DECEMBER 17, 1996
BY THE BOARD OF SUPERVISORS
OF THE COUNTY OF RIVERSIDE,
STATE OF CALIFORNIA.



MAP NO. 758 BLYTHE AGRICULTURAL PRESERVE NO. 23

T.8S., R. 22E., S. 8 B. & M.

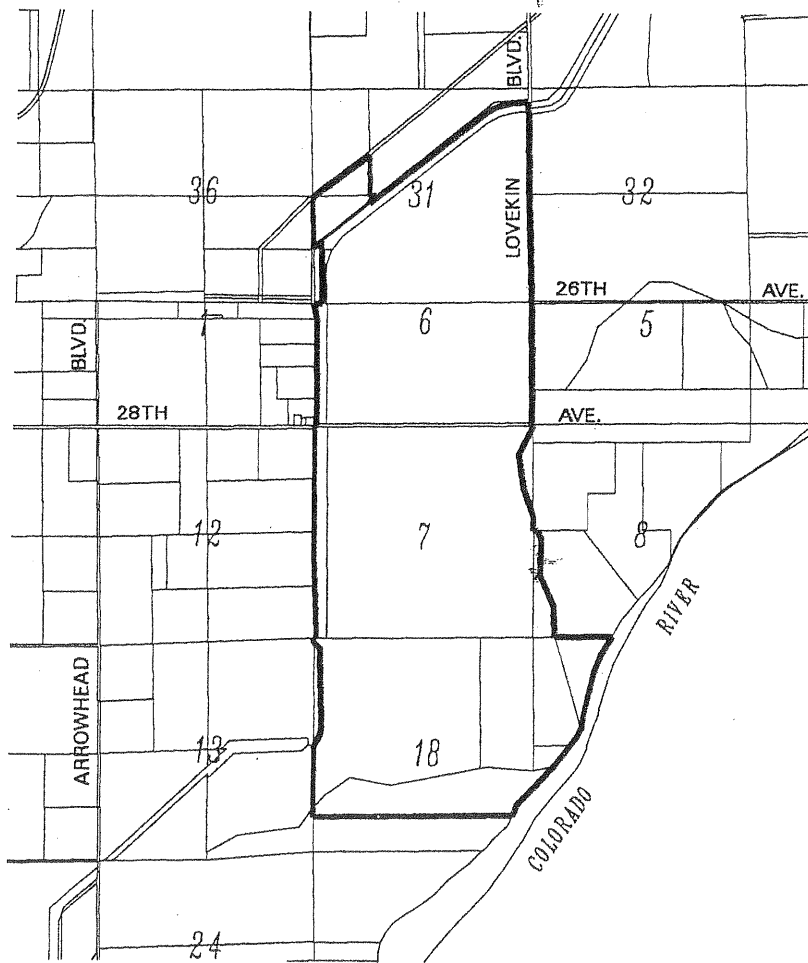


ADOPTED ON DECEMBER 17, 1996
BY THE BOARD OF SUPERVISORS
OF THE COUNTY OF RIVERSIDE,
STATE OF CALIFORNIA.




MAP NO. 759 BLYTHE AGRICULTURAL PRESERVE NO. 24

T.7S., R.23E. S.B.B. & M.
T.8S., R.23E. S.B.B. & M.

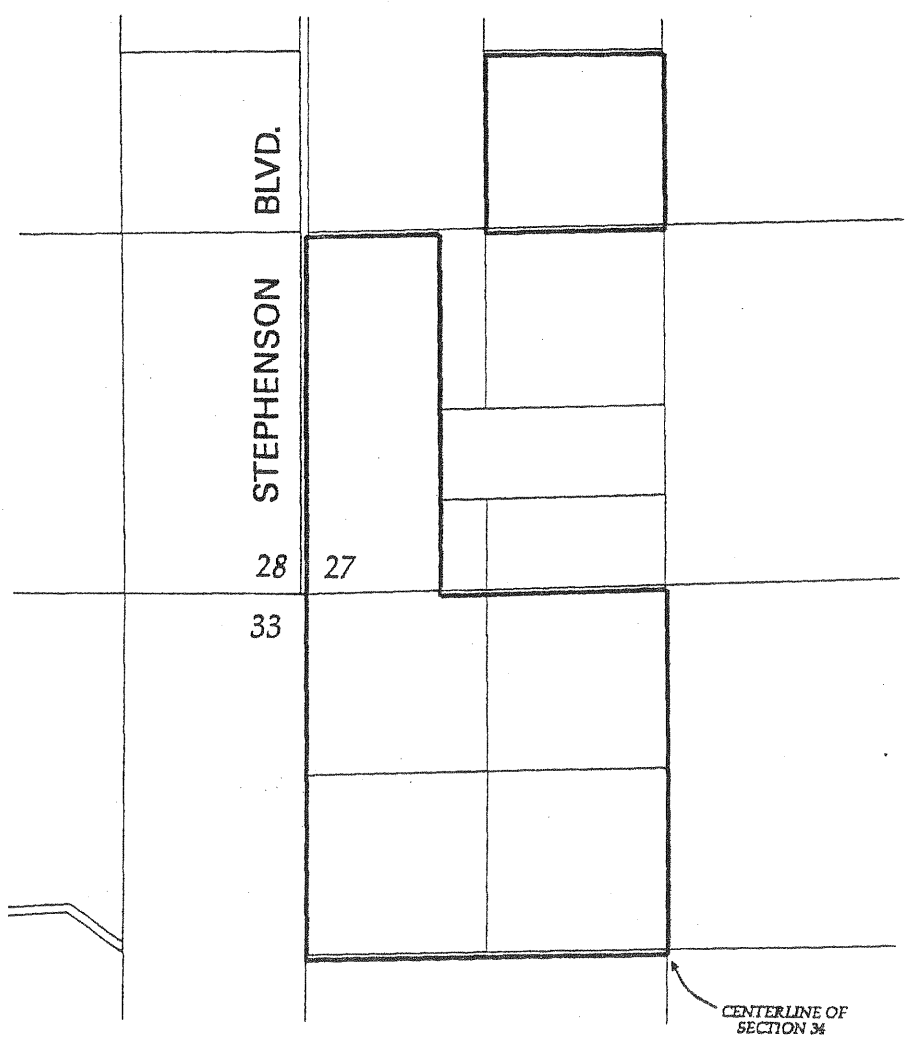


ADOPTED ON DECEMBER 17, 1996
BY THE BOARD OF SUPERVISORS
OF THE COUNTY OF RIVERSIDE,
STATE OF CALIFORNIA.



MAP NO. 760 BLYTHE AGRICULTURAL PRESERVE NO. 25

T8S., R22E.

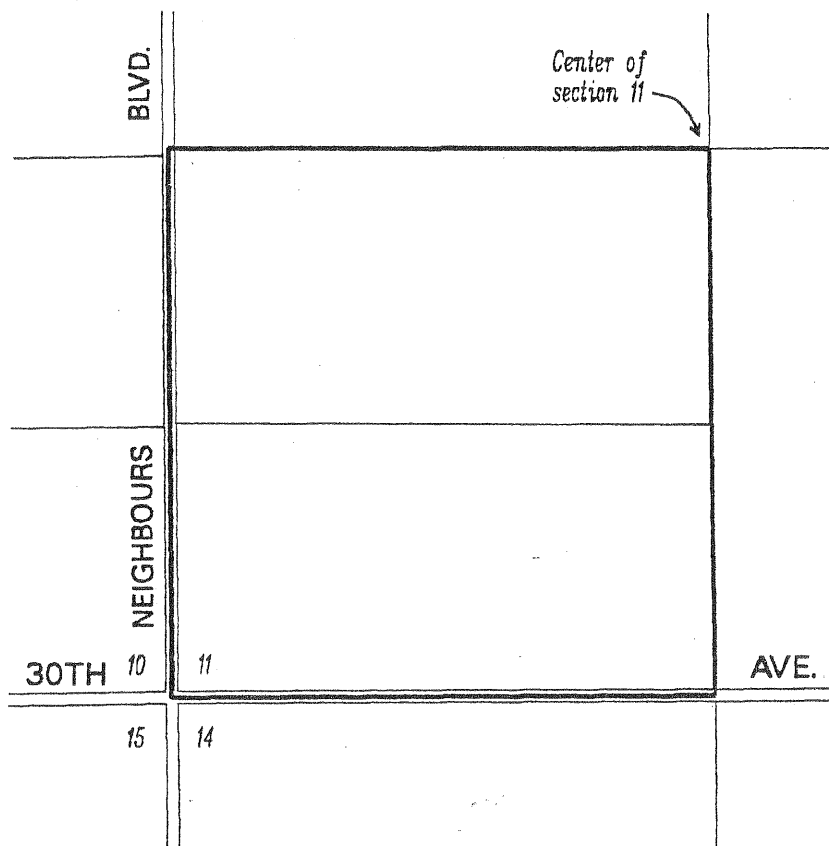


ADOPTED ON DECEMBER 17, 1996
BY THE BOARD OF SUPERVISORS
OF THE COUNTY OF RIVERSIDE,
STATE OF CALIFORNIA.



MAP NO. 761 BLYTHE AGRICULTURAL PRESERVE NO. 26

T.6S., R. 22E. S. 8, 9 & 10.

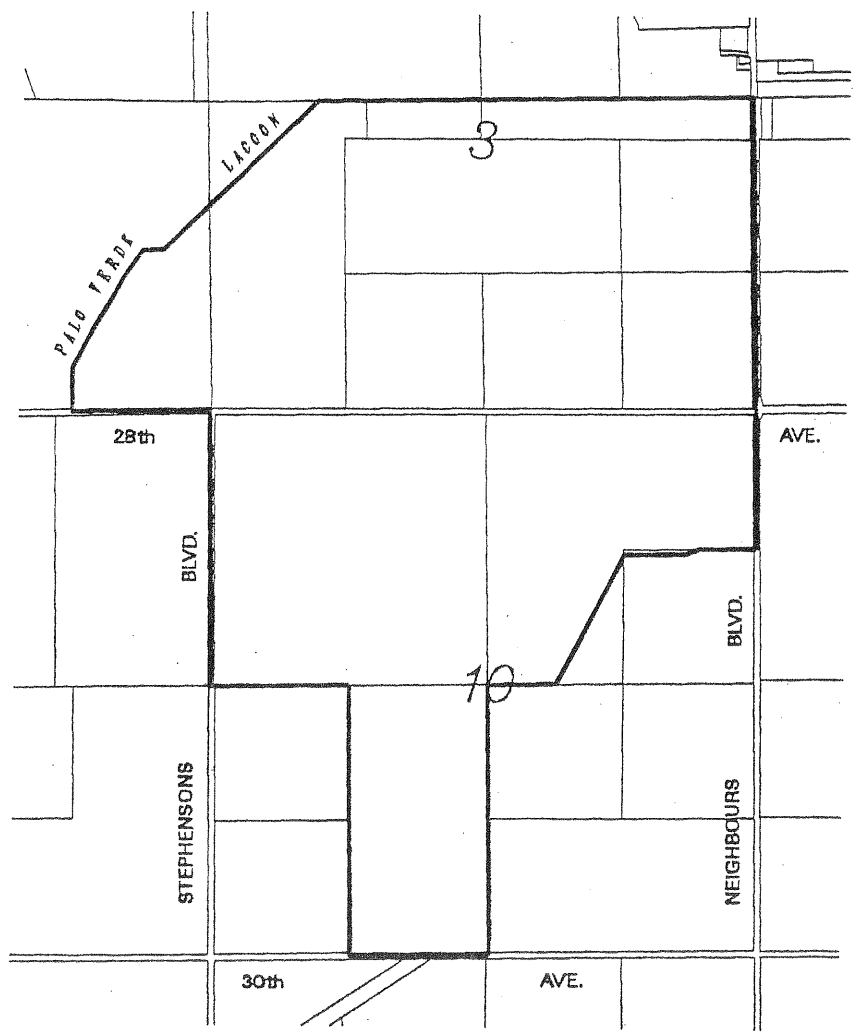


ADOPTED ON DECEMBER 17, 1996
BY THE BOARD OF SUPERVISORS
OF THE COUNTY OF RIVERSIDE,
STATE OF CALIFORNIA.



MAP NO. 762 BLYTHE AGRICULTURAL PRESERVE NO. 27

T.8S., R.22E., S.8R. & M.

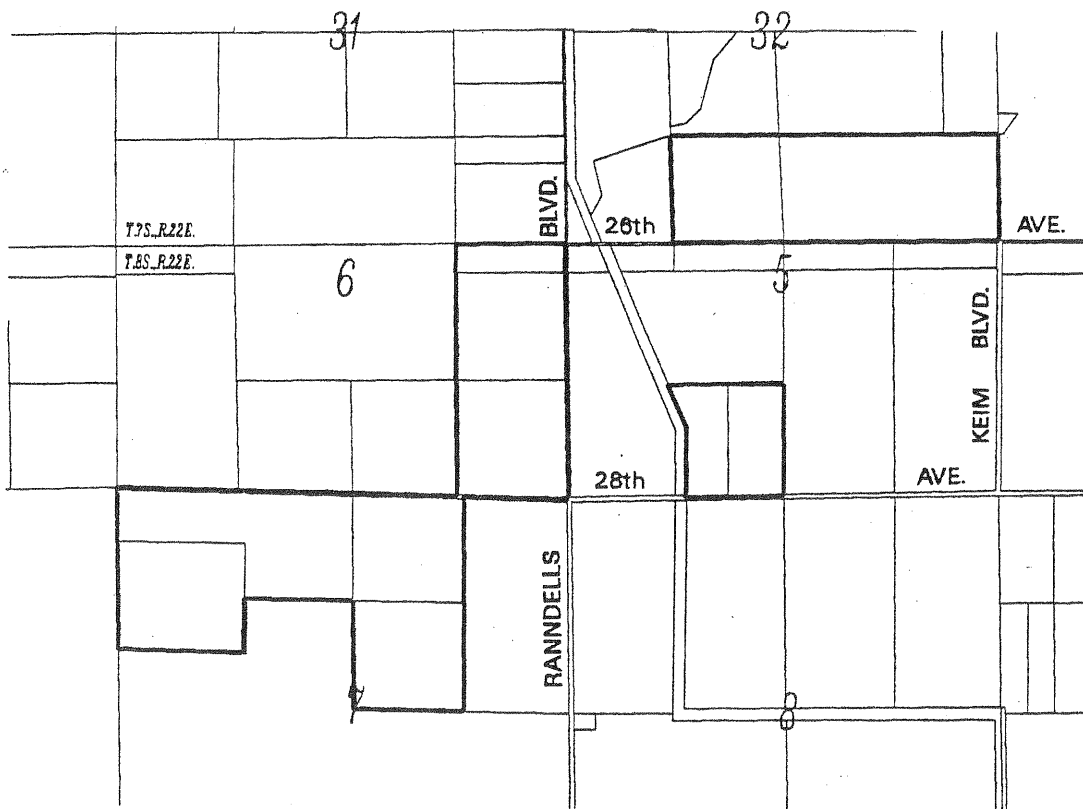


ADOPTED ON DECEMBER 17, 1996
BY THE BOARD OF SUPERVISORS
OF THE COUNTY OF RIVERSIDE,
STATE OF CALIFORNIA.




MAP NO. 763 BLYTHE AGRICULTURAL PRESERVE NO. 28

T.7S., R.22E. S.B.B. & M.
T.8S., R.22E. S.B.B. & M.

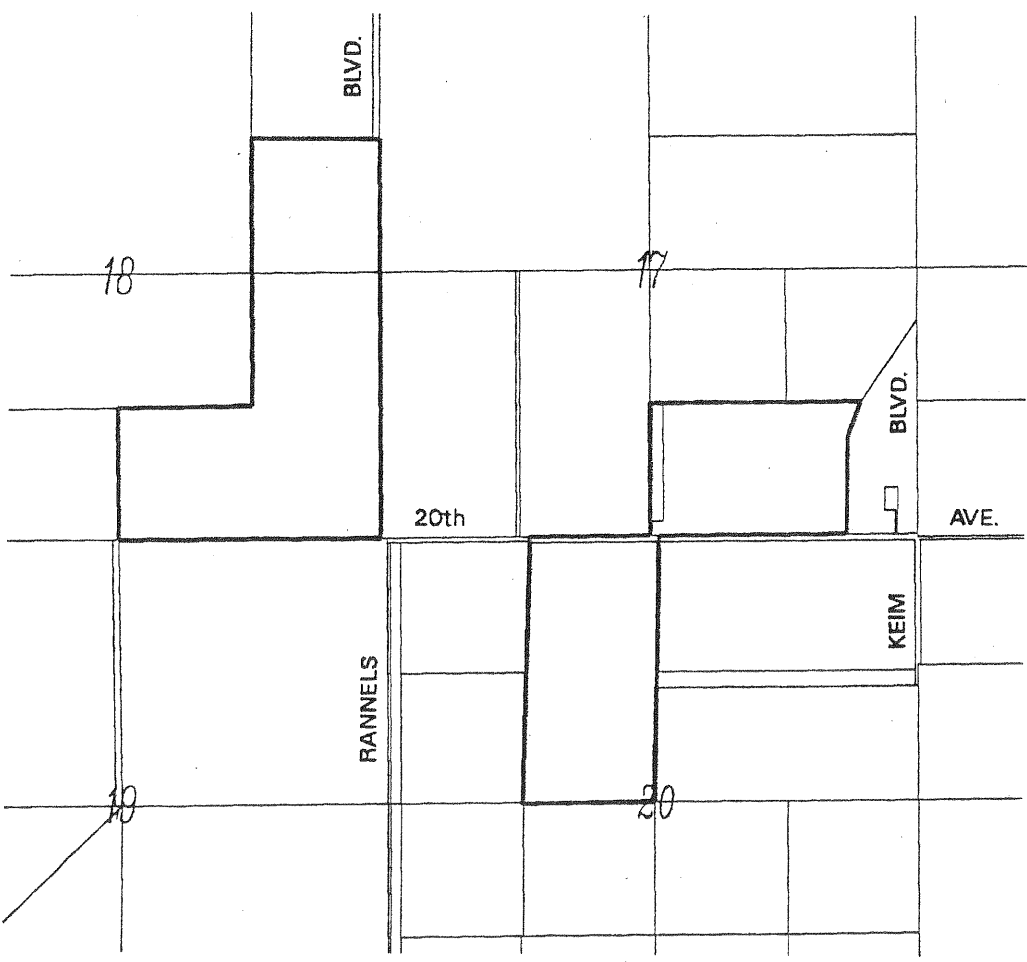


ADOPTED ON DECEMBER 17, 1996
BY THE BOARD OF SUPERVISORS
OF THE COUNTY OF RIVERSIDE,
STATE OF CALIFORNIA.



MAP NO. 764 BLYTHE AGRICULTURAL PRESERVE NO. 29

T.7S., R.22E. S.B.B. & M.

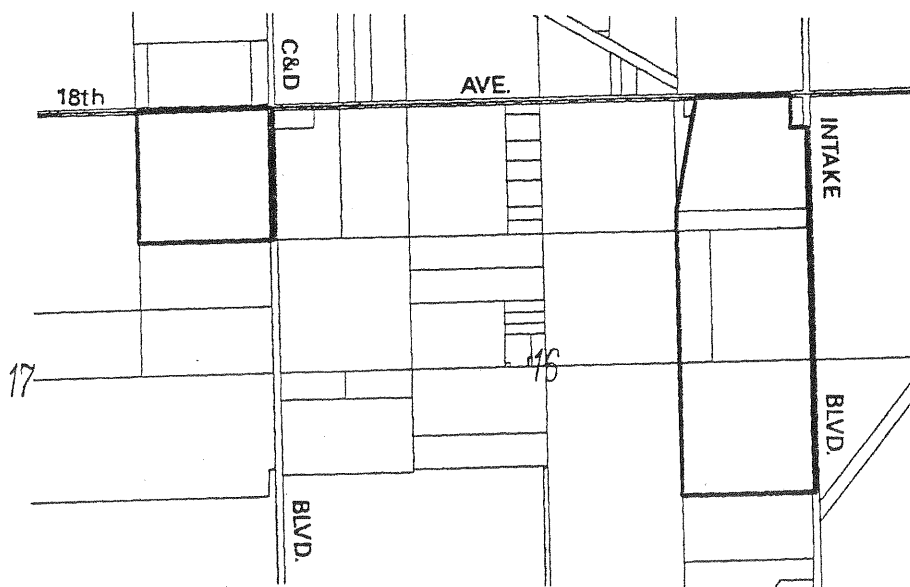


ADOPTED ON DECEMBER 17, 1996
 BY THE BOARD OF SUPERVISORS
 OF THE COUNTY OF RIVERSIDE,
 STATE OF CALIFORNIA.



MAP NO. 765 BLYTHE AGRICULTURAL PRESERVE NO. 30

T.7S., R.23E. S.8E. & M.



ADOPTED ON DECEMBER 17, 1996
BY THE BOARD OF SUPERVISORS
OF THE COUNTY OF RIVERSIDE,
STATE OF CALIFORNIA.



MAP NO. 766 BLYTHE AGRICULTURAL PRESERVE NO. 31

T.7S., R.22E., S.B.R. & M.



ADOPTED ON DECEMBER 17, 1996
BY THE BOARD OF SUPERVISORS
OF THE COUNTY OF RIVERSIDE,
STATE OF CALIFORNIA.



MAP NO. 767 BLYTHE AGRICULTURAL PRESERVE NO. 32

T.7S., R.22E., S.B.B. & M.

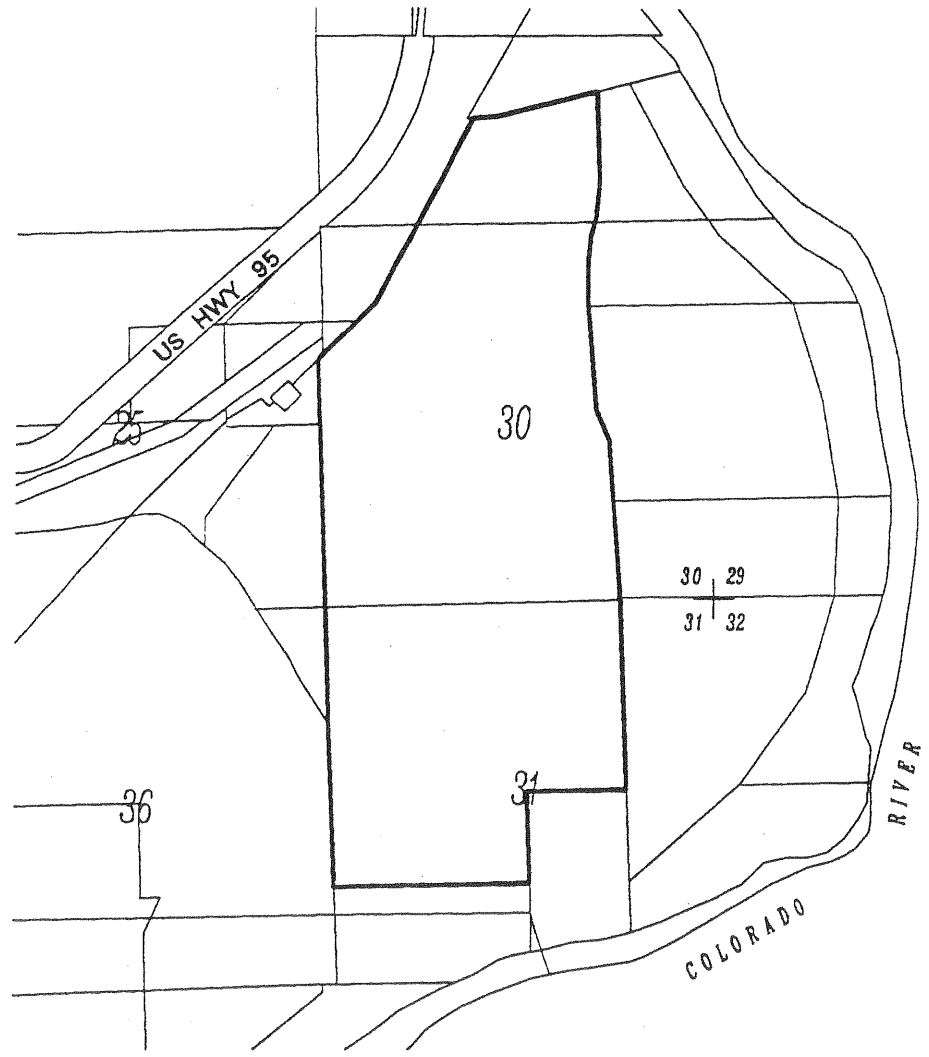


ADOPTED ON DECEMBER 17, 1996
BY THE BOARD OF SUPERVISORS
OF THE COUNTY OF RIVERSIDE,
STATE OF CALIFORNIA.



MAP NO. 768 BLYTHE AGRICULTURAL PRESERVE NO. 33

T.5S., R.24E. S.B.E. & M.

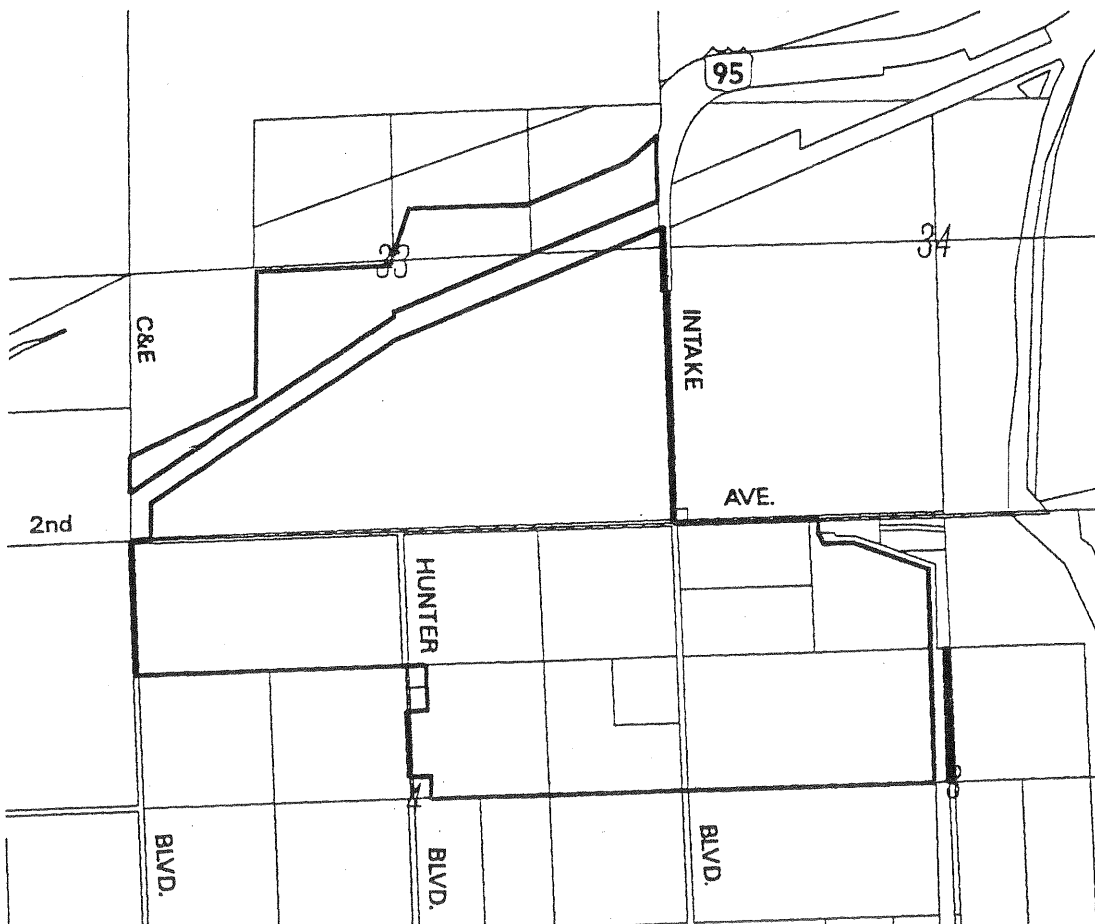


ADOPTED ON DECEMBER 17, 1996
BY THE BOARD OF SUPERVISORS
OF THE COUNTY OF RIVERSIDE,
STATE OF CALIFORNIA.



MAP NO. 769 BLYTHE AGRICULTURAL PRESERVE NO. 34

T.5S., R. 23E. S. R.R. & M.
T.6S., R. 23E. S. R.R. & M.

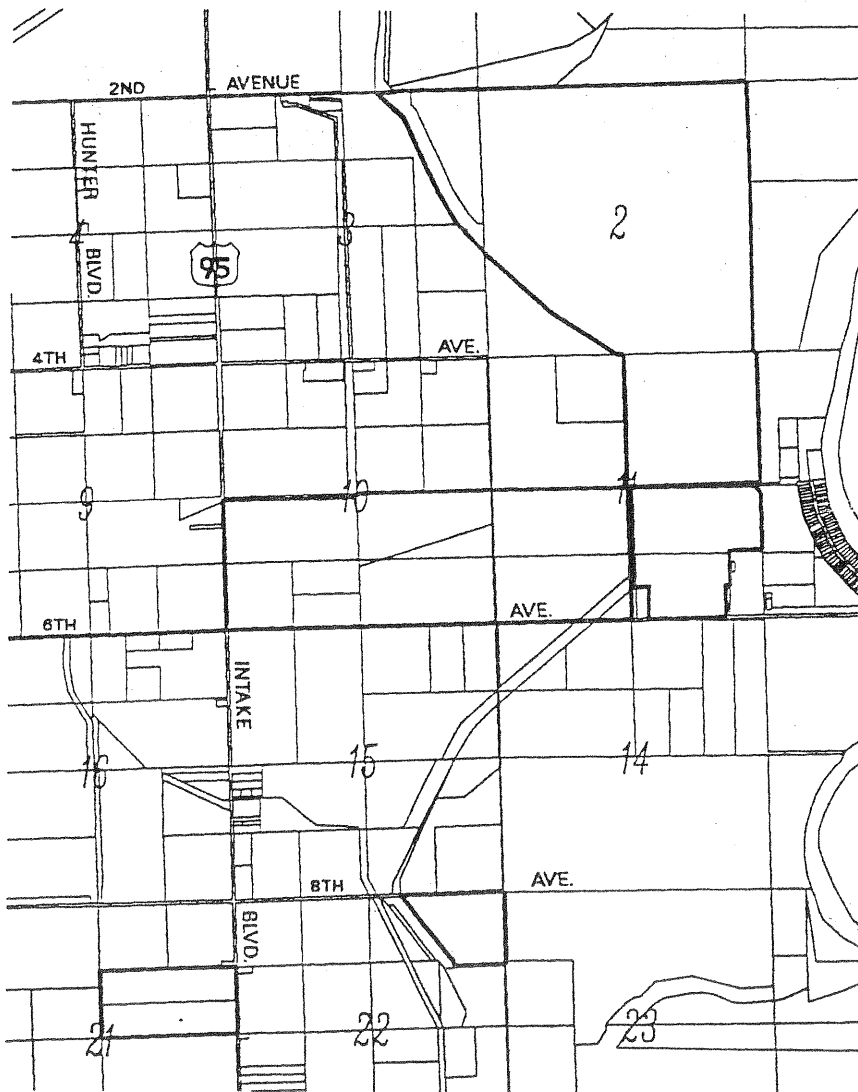


ADOPTED ON DECEMBER 17, 1996
BY THE BOARD OF SUPERVISORS
OF THE COUNTY OF RIVERSIDE,
STATE OF CALIFORNIA.



MAP NO. 770 BLYTHE AGRICULTURAL PRESERVE NO. 35

T6S, R. 23E. S.B.B. & M.

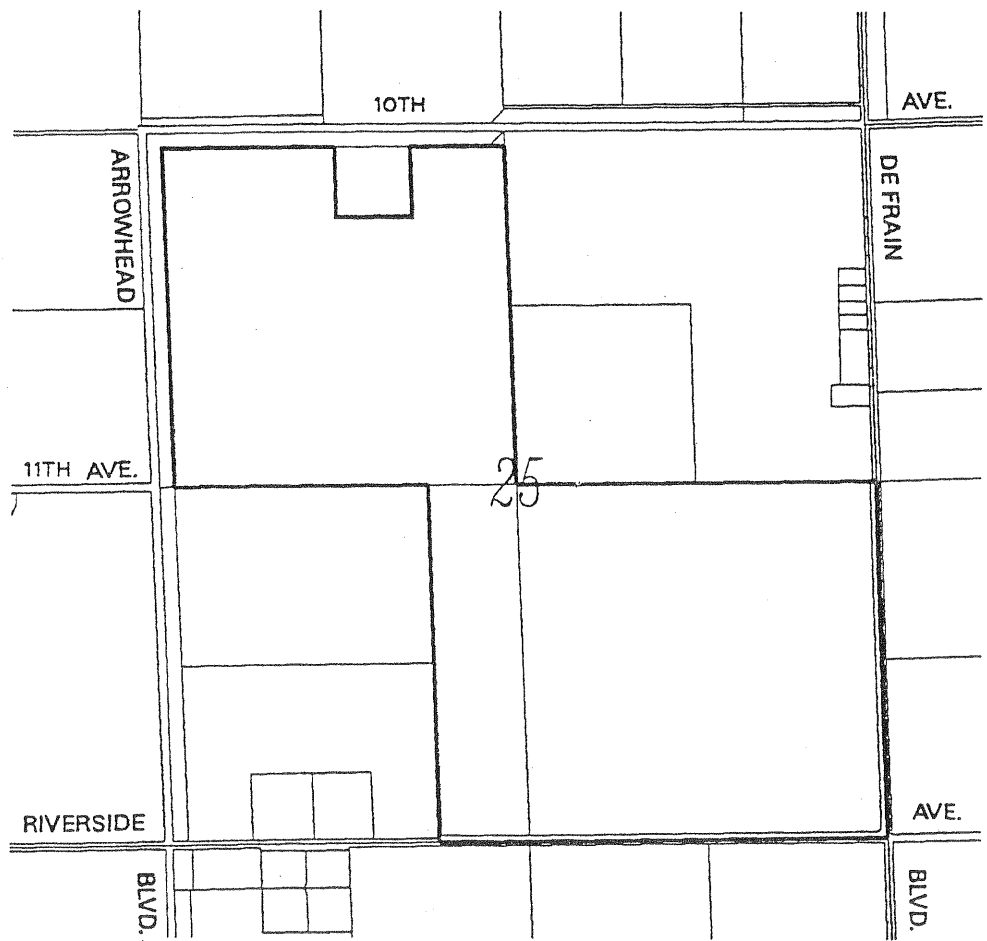


ADOPTED ON DECEMBER 17, 1996
BY THE BOARD OF SUPERVISORS
OF THE COUNTY OF RIVERSIDE,
STATE OF CALIFORNIA.




MAP NO. 771 BLYTHE AGRICULTURAL PRESERVE NO. 36

T6S, R. 22E, S. 8 R. & M.

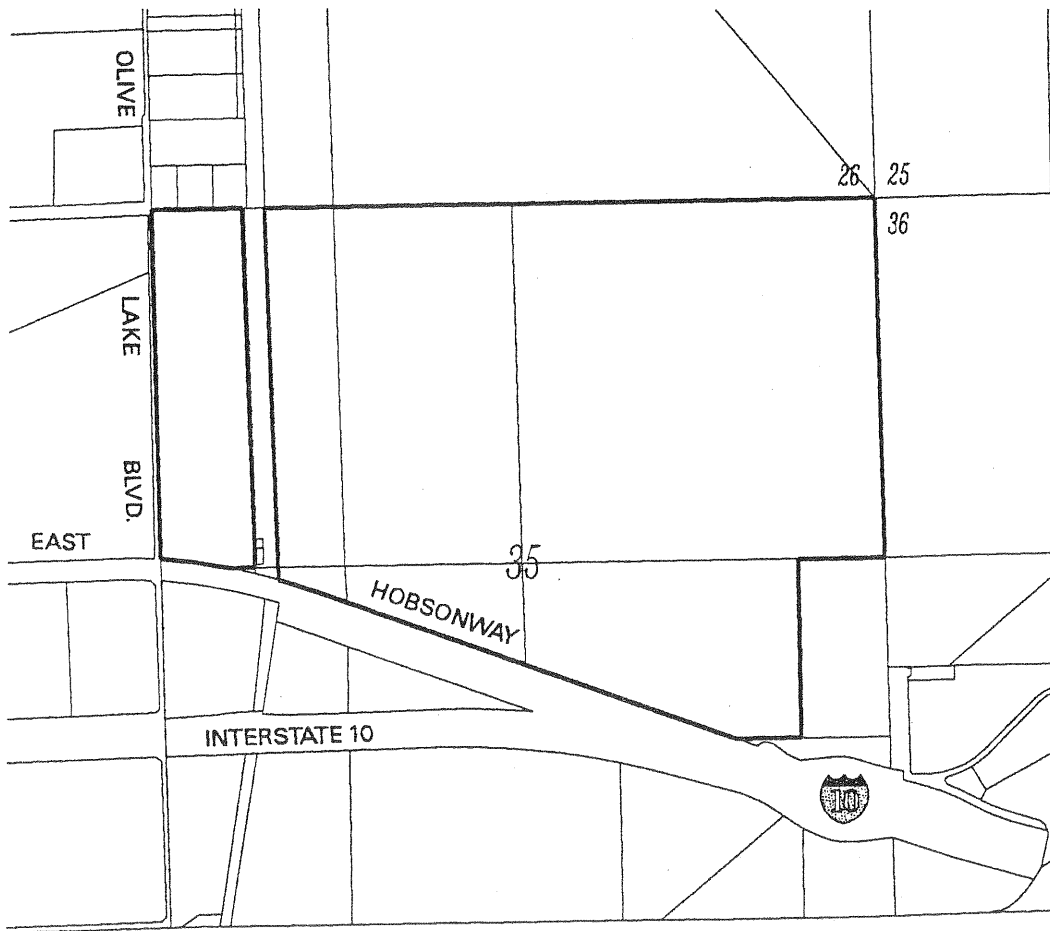


ADOPTED ON DECEMBER 17, 1996
BY THE BOARD OF SUPERVISORS
OF THE COUNTY OF RIVERSIDE,
STATE OF CALIFORNIA.



MAP NO. 772 BLYTHE AGRICULTURAL PRESERVE NO. 37

T6S., R.23E. S.B.B. & M.



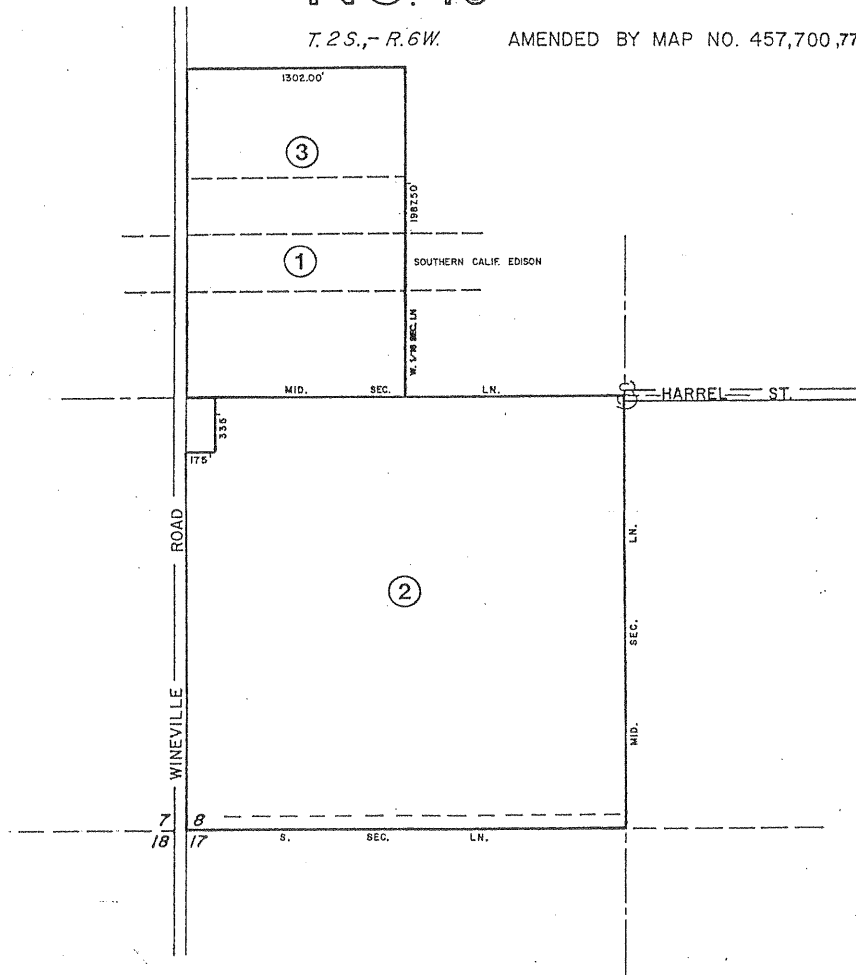
ADOPTED ON DECEMBER 17, 1996
BY THE BOARD OF SUPERVISORS
OF THE COUNTY OF RIVERSIDE,
STATE OF CALIFORNIA.



MAP NO. 231 MIRA LOMA AGRICULTURAL PRESERVE NO. 13

T. 2 S., R. 6 W.

AMENDED BY MAP NO. 457,700,773



AMENDMENTS

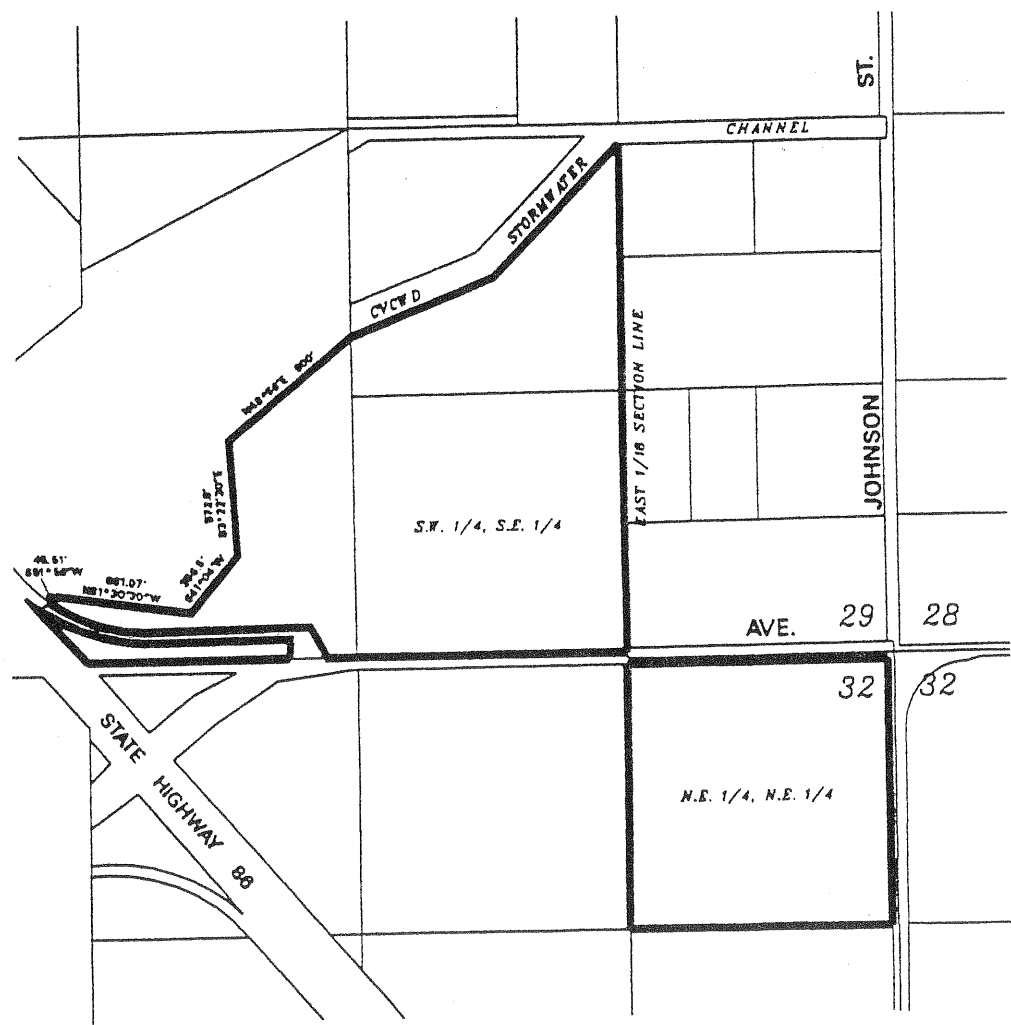
- NO.1 (ENLARGEMENT), JAN. 31,1978 ,MAP NO. 457,
- NO.2 (DIMINISHMENT), MARCH 24, 1992 ,MAP NO. 700
- NO.3 (DISESTABLISHMENT), FEBRUARY 6, 1996, MAP NO. 773.

ADOPTED ON AUGUST 7, 1973
 BY THE BOARD OF SUPERVISORS
 OF THE COUNTY OF RIVERSIDE,
 STATE OF CALIFORNIA.




MAP NO. 777 COACHELLA VALLEY AGRICULTURAL PRESERVE NO. 97

T.S., R.S.E. S.E.B. & M.



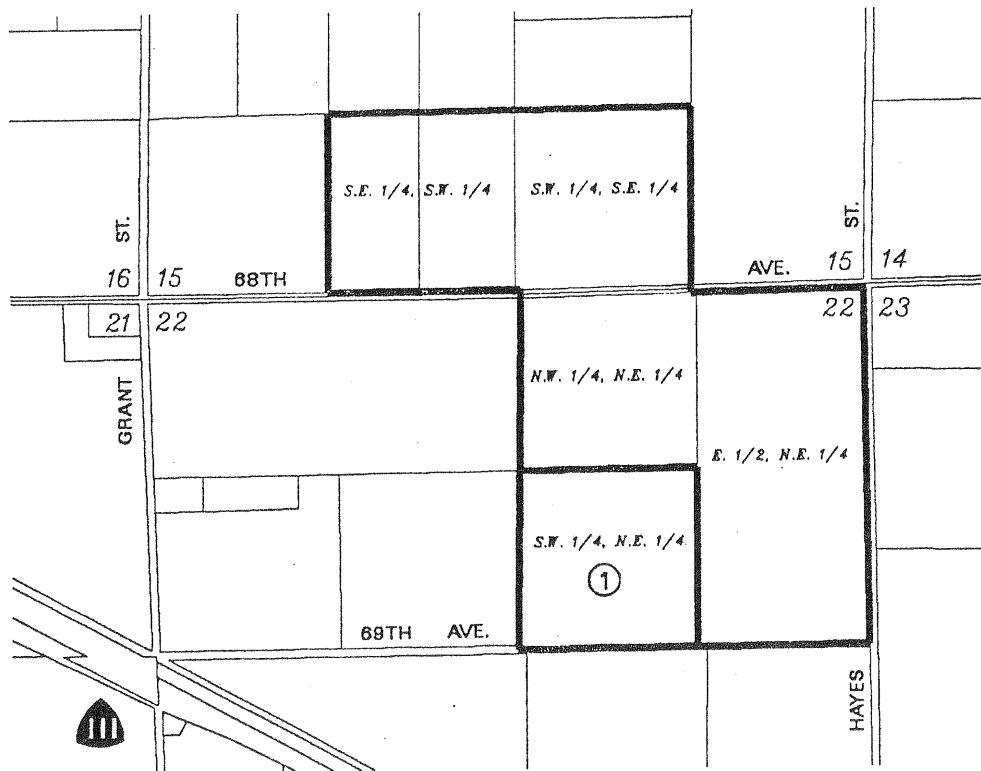
ADOPTED ON DECEMBER 23, 1987
BY THE BOARD OF SUPERVISORS
OF THE COUNTY OF RIVERSIDE,
STATE OF CALIFORNIA.



MAP NO. 131 COACHELLA VALLEY AGRICULTURAL PRESERVE NO. 17

AMENDED BY MAP NO. 778


T.7S., R.9E. S.B.B. & M.



AMENDMENTS:

NO. 1, (ENLARGEMENT), DECEMBER 17, 1996, MAP NO. 778

ADOPTED ON FEBRUARY 16, 1971
BY THE BOARD OF SUPERVISORS
OF THE COUNTY OF RIVERSIDE,
STATE OF CALIFORNIA.



MIRA LOMA AGRICULTURAL PRESERVE

NO. 1

MAP NO. 2

AMENDED BY MAP NO. 44, 524, 633, 683, 681
703, 705, 706, 774, 780
781

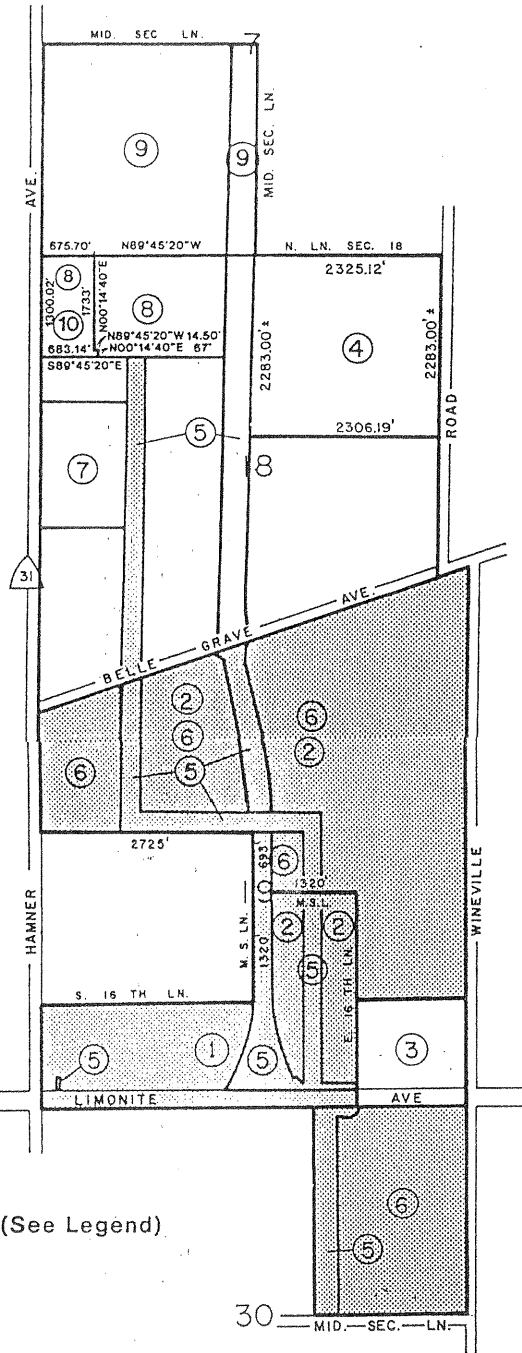
T 2 S - R 6 W

Legend:

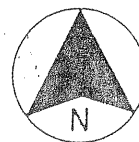
 NO. 11

AMENDMENTS

- | | | |
|-------------------------|--------------------|--------------------------|
| NO. 1, (ENLARGEMENT), | NOVEMBER 17, 1969, | MAP NO. 44 |
| NO. 2, (DIMINISHMENT), | WITHDRAWN | , MAP NO. 524 |
| NO. 3, (DIMINISHMENT), | DECEMBER 22, 1987, | MAP NO. 633 |
| NO. 4, (DIMINISHMENT), | WITHDRAWN | , MAP NO. 683 |
| NO. 5, (DIMINISHMENT), | | , MAP NO. 681 |
| NO. 6, (DIMINISHMENT), | WITHDRAWN | , MAP NO. 703 |
| NO. 7, (DIMINISHMENT), | | , MAP NO. 705 |
| NO. 8, (DIMINISHMENT), | (RESCINDED) | , MAP NO. 706 |
| NO. 9, (DIMINISHMENT), | APRIL 30, 1996 | , MAP NO. 774 |
| NO. 10, (DIMINISHMENT), | MARCH 25, 1997 | , MAP NO. 780 |
| NO. 11, (DIMINISHMENT), | MARCH 17, 1998, | MAP NO. 781 (See Legend) |



ADOPTED ON FEBRUARY 5, 1968
BY THE BOARD OF SUPERVISORS
OF THE COUNTY OF RIVERSIDE,
STATE OF CALIFORNIA



SCALE IN FEET

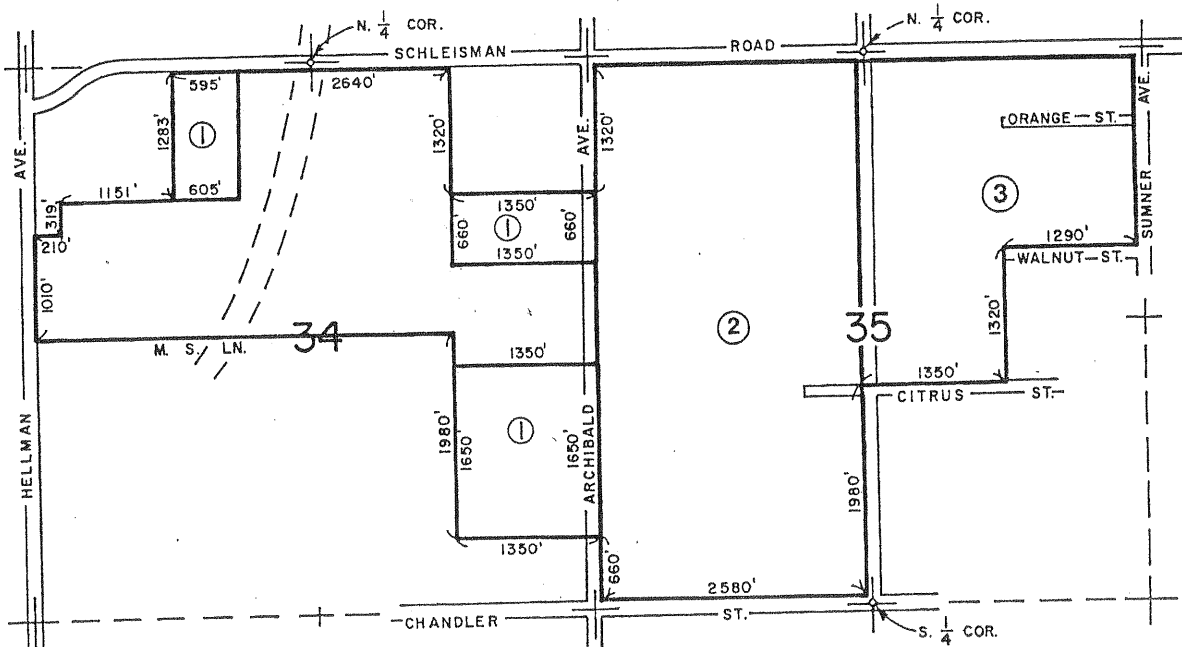
MIRA LOMA AGRICULTURAL PRESERVE

NO. 4

MAP NO. 5

T 2 S - R 7 W

AMENDED BY MAP NO. 596,749,782



AMENDMENTS

- NO. 1, (DIMINISHMENT), MAY 7, 1985, MAP NO. 596
- NO. 2, (DIMINISHMENT), APRIL 2, 1996, MAP NO. 749
- NO. 3 (DIMINISHMENT), JULY 29, 1997, MAP NO. 782

ADOPTED ON FEBRUARY 10, 1969
 BY THE BOARD OF SUPERVISORS
 OF THE COUNTY OF RIVERSIDE,
 STATE OF CALIFORNIA

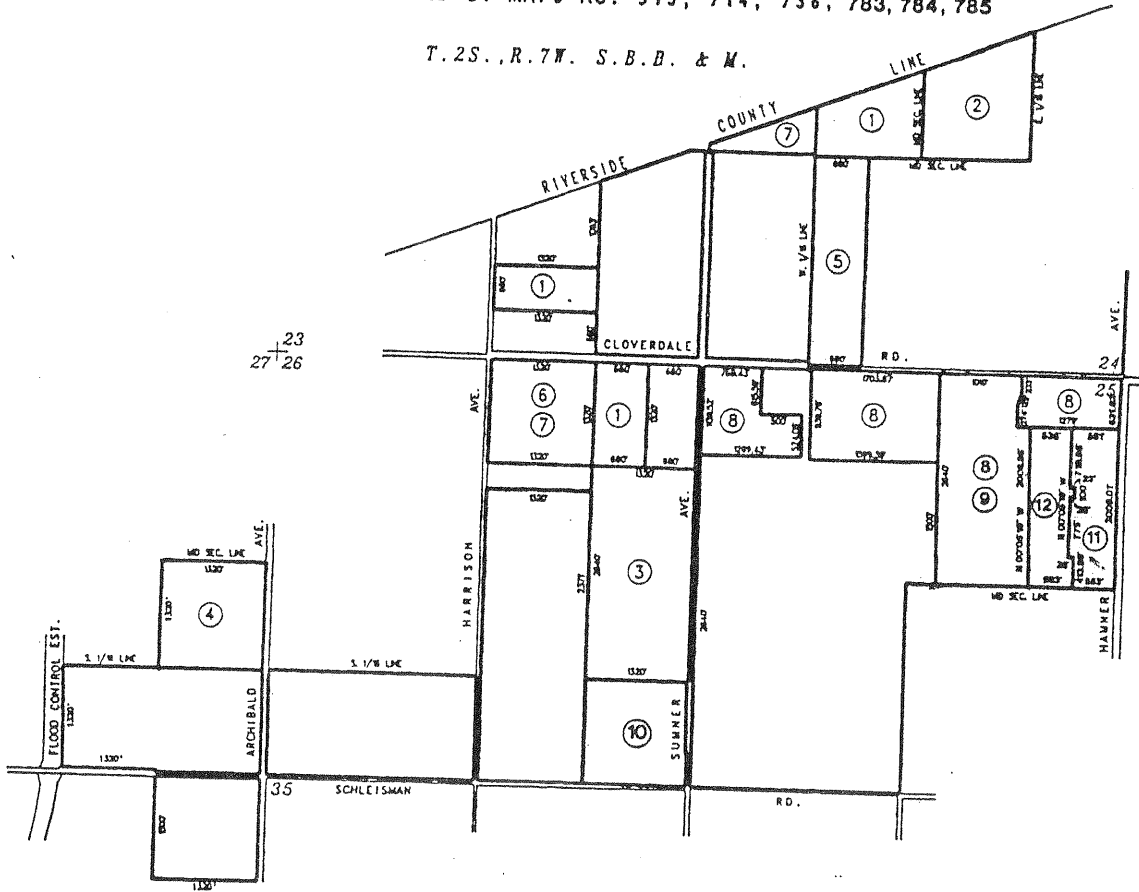


SCALE IN FEET

MAP NO. 3 MIRA LOMA AGRICULTURAL PRESERVE NO. 2

AMENDED BY MAPS NO. 7, 26, 148, 253, 256, 393
AMENDED BY MAPS NO. 595, 714, 736, 783, 784, 785

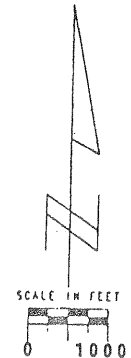
T. 2S., R. 7W. S.B.D. & M.



AMENDMENTS

- NO. 1 (ENLARGEMENT) FEBRUARY 10, 1969, MAP NO. 7
- NO. 2 (ENLARGEMENT) APRIL 14, 1969, MAP NO. 26
- NO. 3 (ENLARGEMENT) JANUARY 11, 1972, MAP NO. 148
- NO. 4 (ENLARGEMENT) OCTOBER 2, 1973, MAP NO. 253
- NO. 5 (ENLARGEMENT) SEPTEMBER 25, 1973, MAP NO. 256
- NO. 6 (ENLARGEMENT) NOVEMBER 9, 1976, MAP NO. 393
- NO. 7 (DIMINISHMENT) MAY 7, 1985, MAP NO. 595
- NO. 8 (DIMINISHMENT) , MAP NO. 714
- NO. 9 (DIMINISHMENT) , MAP NO. 736
- NO. 10 (DIMINISHMENT), JULY 29, 1997, MAP NO. 783
- NO. 11 (DIMINISHMENT), MARCH 23, 1999, MAP NO. 784
- NO. 12 (DIMINISHMENT), MAP NO. 785

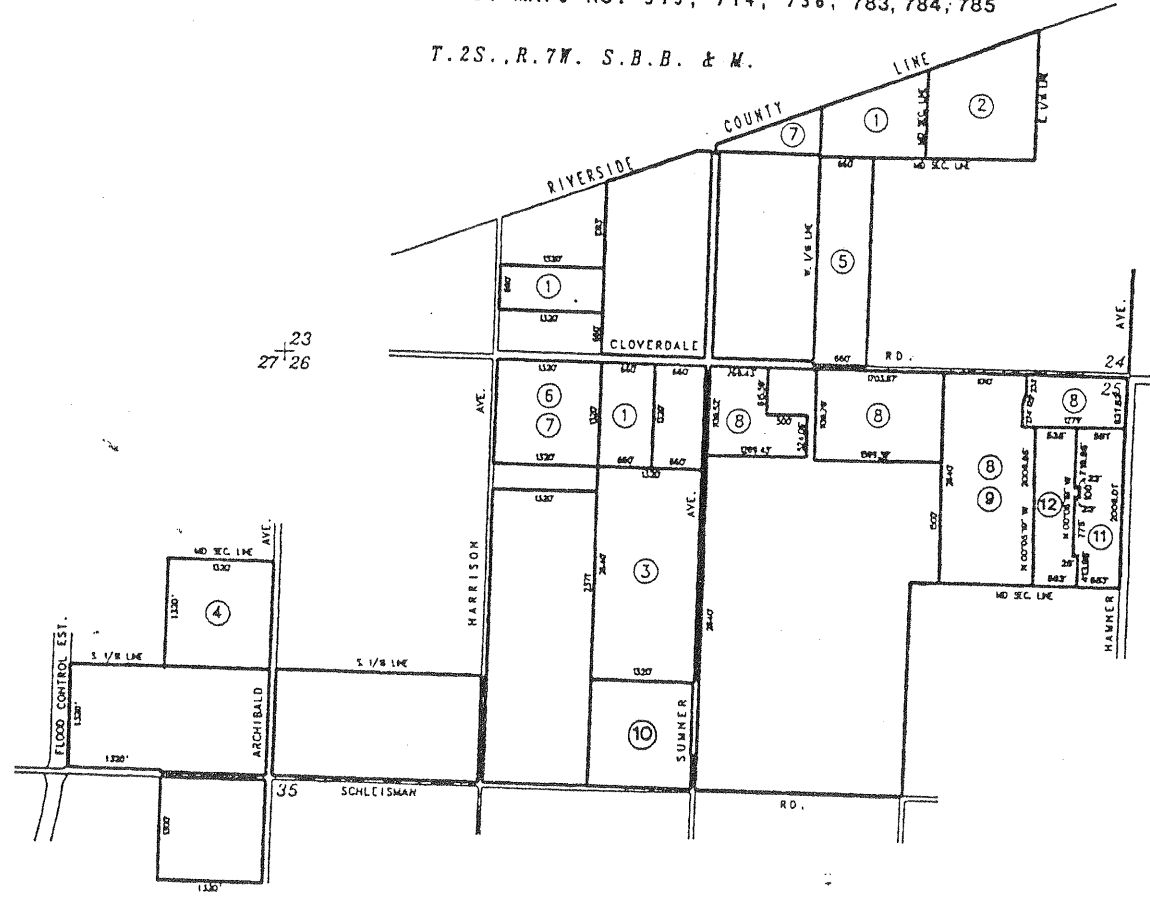
ADOPTED ON FEBRUARY 5, 1968
BY THE BOARD OF SUPERVISORS
OF THE COUNTY OF RIVERSIDE,
STATE OF CALIFORNIA.



MAP NO. 3 MIRA LOMA AGRICULTURAL PRESERVE NO. 2

AMENDED BY MAPS NO. 7, 26, 148, 253, 256, 393
AMENDED BY MAPS NO. 595, 714, 736, 783, 784, 785

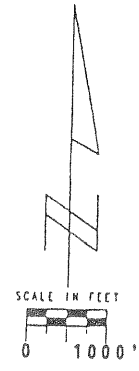
T.2S.,R.7W. S.B.B. & M.



AMENDMENTS

- NO. 1 (ENLARGEMENT) FEBRUARY 10, 1969, MAP NO. 7
- NO. 2 (ENLARGEMENT) APRIL 14, 1969, MAP NO. 26
- NO. 3 (ENLARGEMENT) JANUARY 11, 1972, MAP NO. 148
- NO. 4 (ENLARGEMENT) OCTOBER 2, 1973, MAP NO. 253
- NO. 5 (ENLARGEMENT) SEPTEMBER 25, 1973, MAP NO. 256
- NO. 6 (ENLARGEMENT) NOVEMBER 9, 1976, MAP NO. 393
- NO. 7 (DIMINISHMENT) MAY 7, 1985, MAP NO. 595
- NO. 8 (DIMINISHMENT) , MAP NO. 714
- NO. 9 (DIMINISHMENT) , MAP NO. 736
- NO. 10 (DIMINISHMENT), JULY 29, 1997, MAP NO. 783
- NO. 11 (DIMINISHMENT), MARCH 23, 1999, MAP NO. 784
- NO. 12 (DIMINISHMENT), MARCH 23, 1999, MAP NO. 785

ADOPTED ON FEBRUARY 5, 1968
BY THE BOARD OF SUPERVISORS
OF THE COUNTY OF RIVERSIDE,
STATE OF CALIFORNIA.

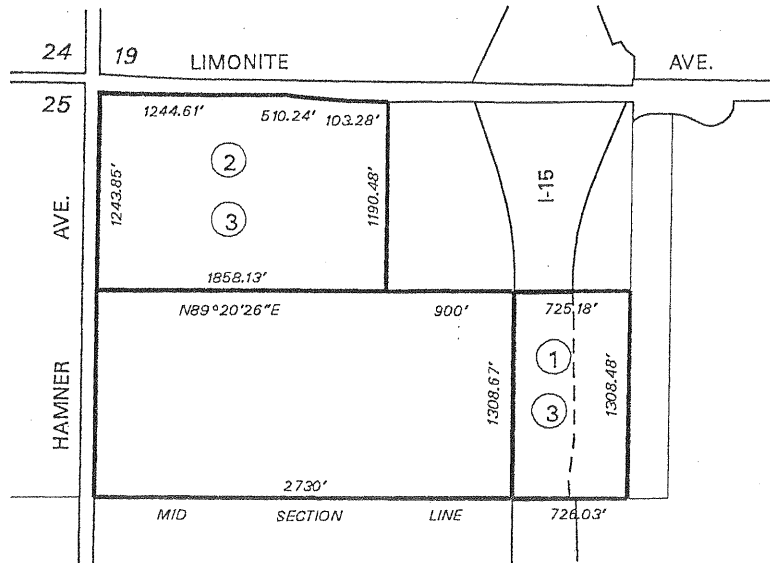


**MIRA LOMA #2
AGRICULTURAL
PRESERVE
MAP 797
WITHDRAWN**

MAP NO. 328 MIRA LOMA AGRICULTURAL PRESERVE NO. 19

AMENDED BY MAPS NO. 487, 704, 786

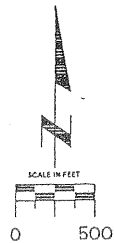
T.2S., R.6W. S.B.B. & M.



AMENDMENTS:

- NO. 1, (ENLARGEMENT), JAN 5, 1982, MAP NO. 487
- NO. 2, (DIMINISHMENT), WITHDRAWN, MAP NO. 704
- NO. 3, (DIMINISHMENT), MARCH 17, 1998, MAP NO. 786

ADOPTED ON FEBRUARY 25, 1975
BY THE BOARD OF SUPERVISORS
OF THE COUNTY OF RIVERSIDE,
STATE OF CALIFORNIA.



MAP NO 6

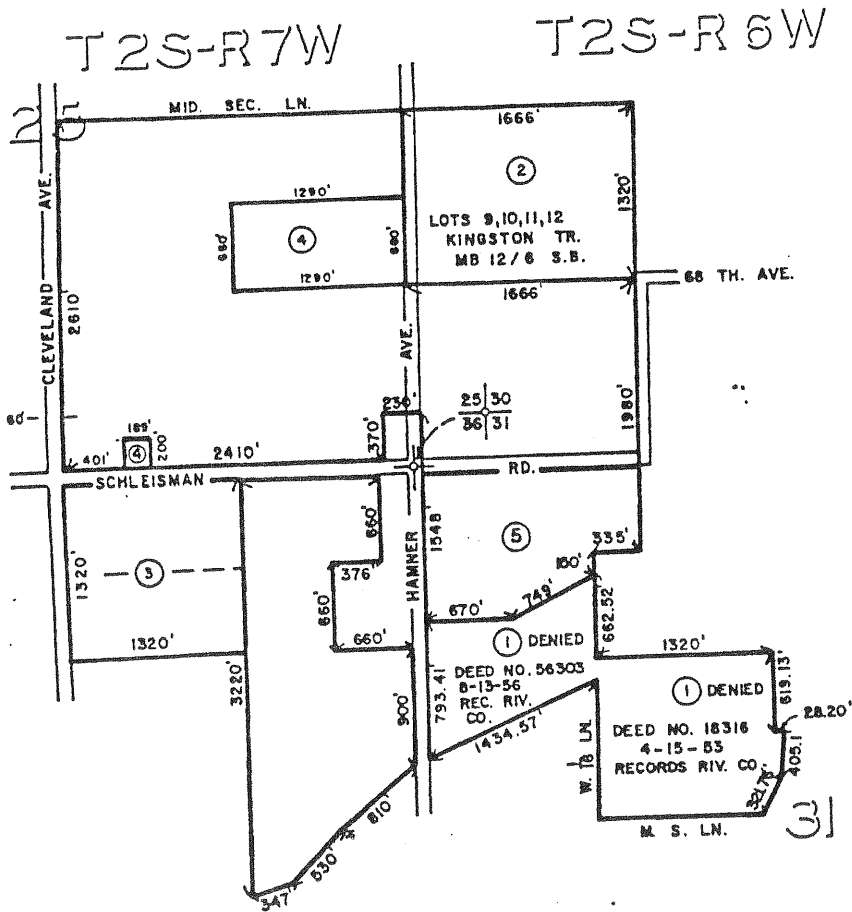
MIRA LOMA

AGRICULTURAL

PRESERVE

NO 5

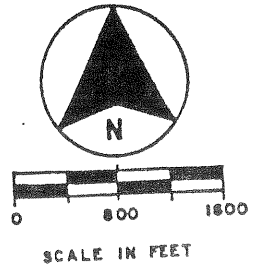
AMENDED BY MAP NO. 35, 62, 184
597, 788



ADOPTED ON FEBRUARY 10, 1969
BY THE BOARD OF SUPERVISORS
OF THE COUNTY OF RIVERSIDE,
STATE OF CALIFORNIA

AMENDMENTS

- NO. 1, (ENLARGEMENT), DENIED, MAP NO. 35
- NO. 2, (ENLARGEMENT), FEB. 24, 1970, MAP NO. 62
- NO. 3, (ENLARGEMENT), JAN. 25, 1972, MAP NO. 184
- NO. 4, (DIMINISHMENT), MAY 7, 1985, MAP NO. 597
- NO. 5, (DIMINISHMENT), MAP NO. 788



RIVERSIDE

COUNTY

PLANNING

COMMISSION

MAP NO 175

MURRIETA HOT SPRINGS

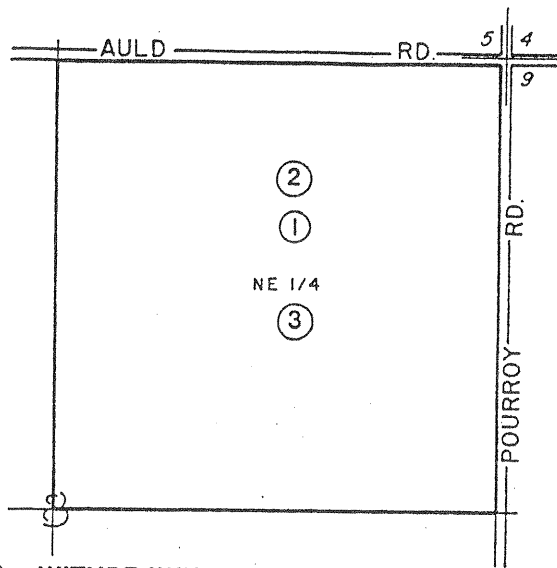
AGRICULTURAL

PRESERVE

NO 6

T. 7S - R. 2W

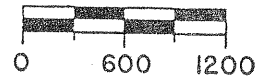
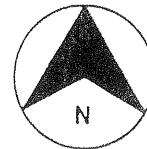
AMENDED BY MAP NO. 628, 688, 789



AMENDMENTS

- NO.1,(DISESTABLISHMENT) WITHDRAWN MAP NO.628
- NO. 2, (DISESTABLISHMENT), WITHDRAWN, MAP NO. 688
- NO. 3, (DISESTABLISHMENT), MAY 26, 1998, MAP NO. 789

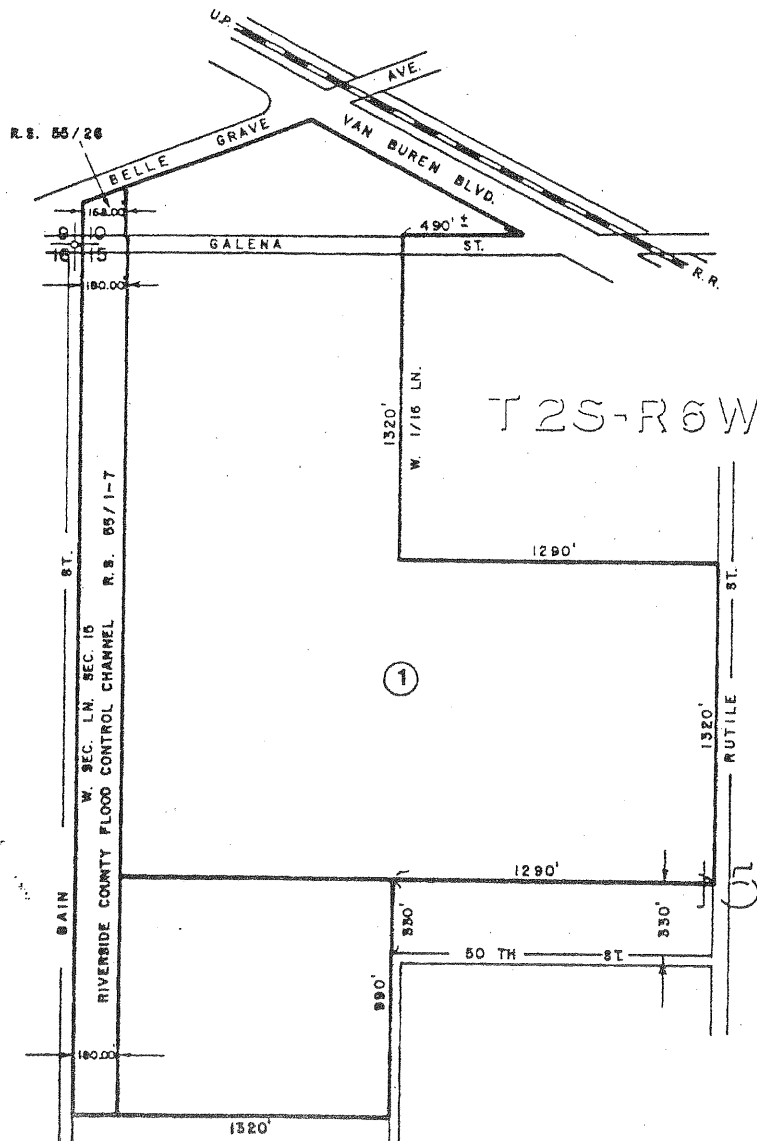
ADOPTED ON JANUARY 18, 1972
 BY THE BOARD OF SUPERVISORS
 OF THE COUNTY OF RIVERSIDE,
 STATE OF CALIFORNIA



MAP NO 103 MIRA LOMA AGRICULTURAL PRESERVE

NO. 9

AMENDED BY MAP NO. 790



AMENDMENTS

NO. 1, (DIMINISHMENT), APRIL 23, 2002, MAP NO. 790

ADOPTED ON JUNE 15, 1970
BY THE BOARD OF SUPERVISORS
OF THE COUNTY OF RIVERSIDE,
STATE OF CALIFORNIA

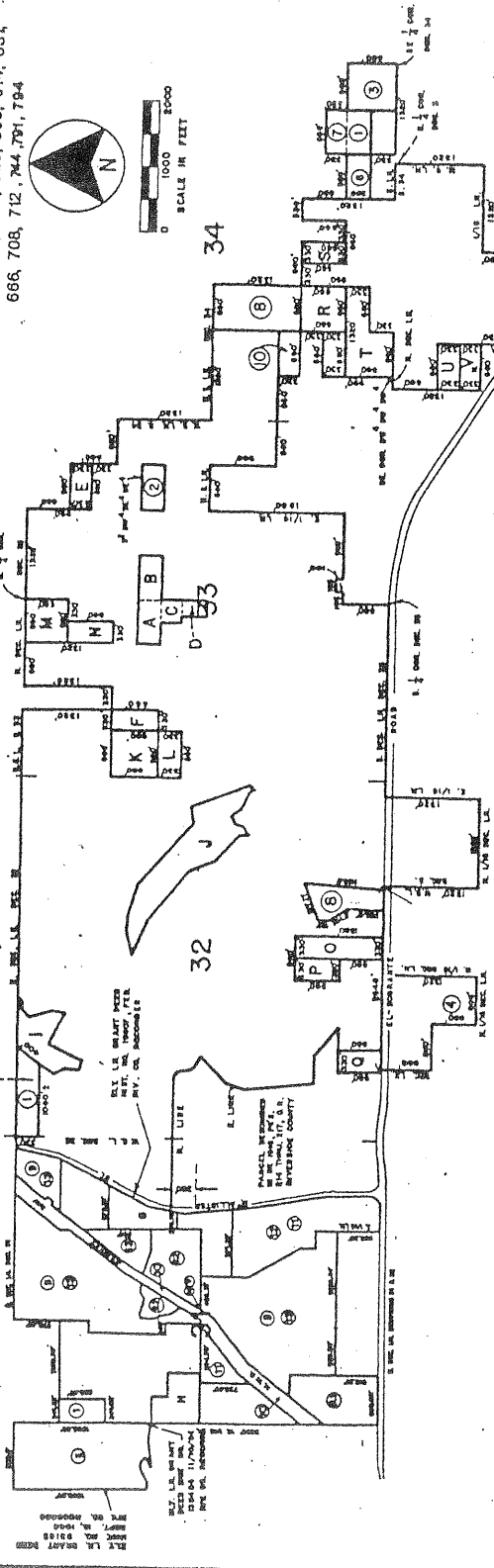


SCALE IN FEET

EL SOBRANTE AGRICULTURAL PRESERVE NO. 1

AMENDED BY MAP NO. 48, 483, 348, 528, 558, 614, 637, 666, 708, 712, 744, 791, 794

T 3 S - R 5 W



AMENDMENTS

- NO. 1 (ENLARGEMENT), FEBRUARY 9, 1970, MAP NO. 48
- NO. 2 (ENLARGEMENT), JANUARY 25, 1972, MAP NO. 183
- NO. 3 (DIMINISHMENT), DECEMBER 9, 1975, MAP NO. 348
- NO. 4 (ENLARGEMENT), JANUARY 13, 1981, MAP NO. 529
- NO. 5 (DIMINISHMENT), DECEMBER 22, 1987, MAP NO. 558
- NO. 6 (DIMINISHMENT), MAY 7, 1985, MAP NO. 614
- NO. 7 (DIMINISHMENT), DECEMBER 22, 1987, MAP NO. 637
- NO. 8 (DIMINISHMENT), JANUARY 23, 1990, MAP NO. 668
- NO. 9.1 (DIMINISHMENT), FEBRUARY 23, 1999, MAP NO. 708
- NO. 9.2 (DIMINISHMENT), MAP NO. 708
- NO. 10 (DIMINISHMENT), MAP NO. 712
- NO. 11 (DIMINISHMENT), MAP NO. 744
- NO. 12 (DIMINISHMENT), MAY 4, 1999, MAP NO. 791
- NO. 13 (DIMINISHMENT), DECEMBER 22, 1998, MAP NO. 794

ADOPTED ON FEBRUARY 24, 1969
 BY THE BOARD OF SUPERVISORS
 OF THE COUNTY OF RIVERSIDE,
 STATE OF CALIFORNIA

EXCLUSIONS

- A. SEC. 33, MAP NO. 183
- B. SEC. 33, MAP NO. 183
- C. SEC. 33, MAP NO. 183
- D. SEC. 33, MAP NO. 183
- E. SEC. 33, MAP NO. 183
- F. SEC. 33, MAP NO. 183
- G. SEC. 33, MAP NO. 183
- H. SEC. 33, MAP NO. 183
- I. SEC. 33, MAP NO. 183
- J. SEC. 33, MAP NO. 183
- K. SEC. 33, MAP NO. 183
- L. SEC. 33, MAP NO. 183
- M. SEC. 33, MAP NO. 183
- N. SEC. 33, MAP NO. 183
- O. SEC. 33, MAP NO. 183
- P. SEC. 33, MAP NO. 183
- Q. SEC. 33, MAP NO. 183
- R. SEC. 33, MAP NO. 183
- S. SEC. 33, MAP NO. 183
- T. SEC. 33, MAP NO. 183
- U. SEC. 33, MAP NO. 183
- V. SEC. 33, MAP NO. 183
- W. SEC. 33, MAP NO. 183
- X. SEC. 33, MAP NO. 183
- Y. SEC. 33, MAP NO. 183
- Z. SEC. 33, MAP NO. 183

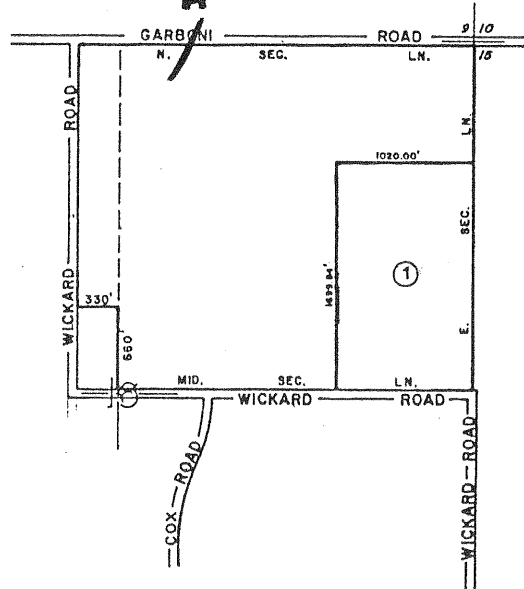
MAP NO. 199 MENIFEE AGRICULTURAL PRESERVE

NO. 4

AMENDED BY MAP NO. 792

T. 6S - R. 3W

A per Sup. Venable



AMENDMENTS
NO. 1, (DIMINISHMENT), JULY 21, 1998, MAP NO. 792

ADOPTED ON JANUARY 25, 1972
BY THE BOARD OF SUPERVISORS
OF THE COUNTY OF RIVERSIDE,
STATE OF CALIFORNIA.

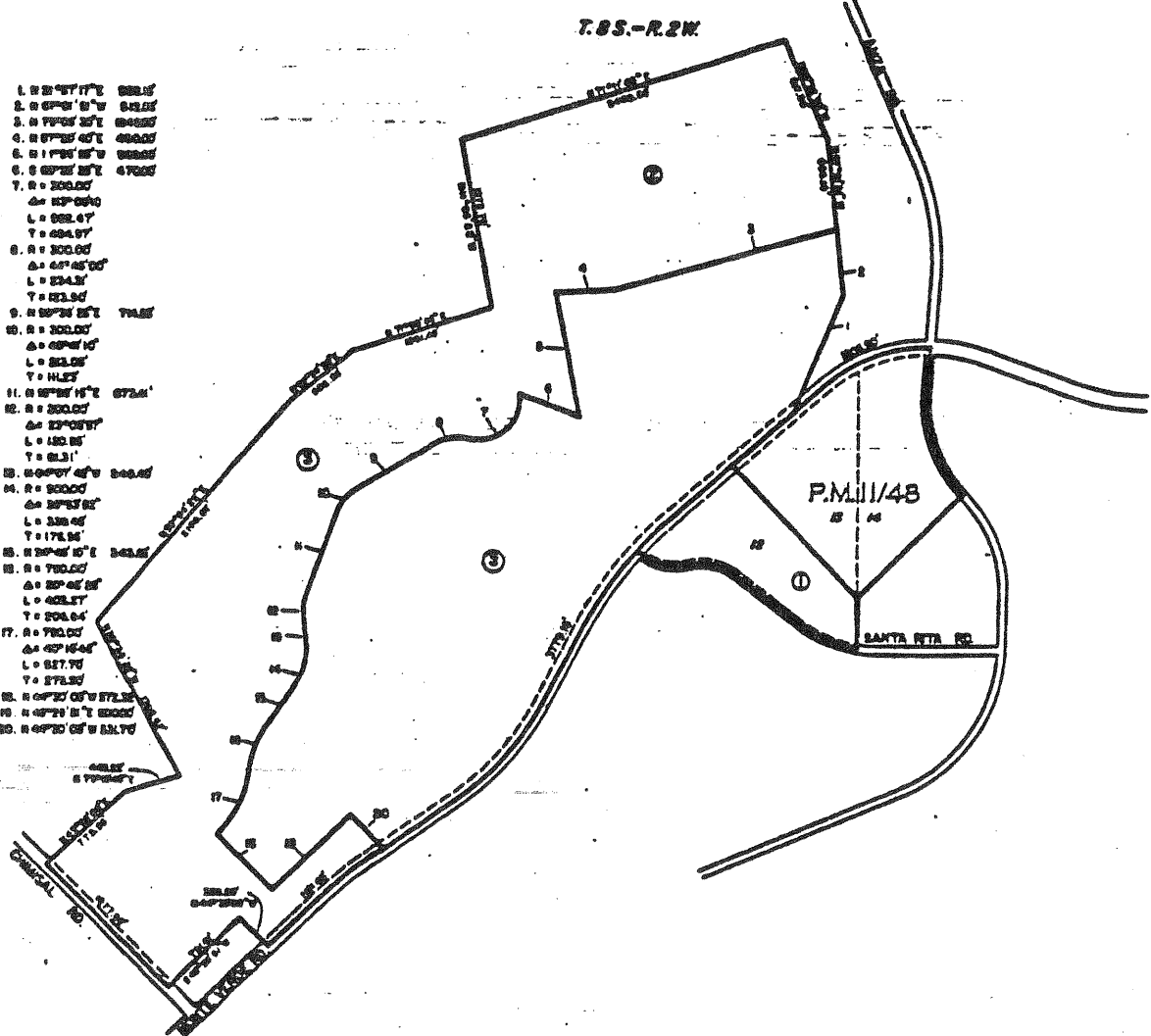


MAP NO. 475 RANCHO CALIFORNIA AGRICULTURAL PRESERVE NO. 32

AMENDED BY MAP NO. 505,584,793A

T.8S.-R.2W.


- 1. N 82° 57' 17" E 882.15'
- 2. S 89° 04' 16" W 843.25'
- 3. N 77° 02' 30" E 840.25'
- 4. N 87° 25' 45" E 480.25'
- 5. S 11° 25' 25" W 880.25'
- 6. S 89° 04' 16" W 870.25'
- 7. R = 300.00'
Δ = 83° 00' 00"
L = 682.67'
T = 494.97'
- 8. R = 300.00'
Δ = 87° 45' 00"
L = 234.31'
T = 223.90'
- 9. R = 80° 25' 25" E 714.55'
- 10. R = 300.00'
Δ = 89° 45' 10"
L = 223.95'
T = 145.27'
- 11. N 82° 57' 17" E 872.61'
- 12. R = 300.00'
Δ = 27° 02' 37"
L = 180.85'
T = 81.31'
- 13. N 89° 07' 45" W 344.45'
- 14. R = 300.00'
Δ = 29° 53' 02"
L = 338.45'
T = 178.96'
- 15. N 20° 45' 10" E 343.25'
- 16. R = 700.00'
Δ = 20° 45' 02"
L = 402.57'
T = 504.64'
- 17. R = 700.00'
Δ = 47° 16' 44"
L = 617.70'
T = 574.80'
- 18. N 89° 20' 05" W 572.55'
- 19. N 89° 24' 11" E 800.00'
- 20. N 89° 20' 05" W 581.70'



AMENDMENTS

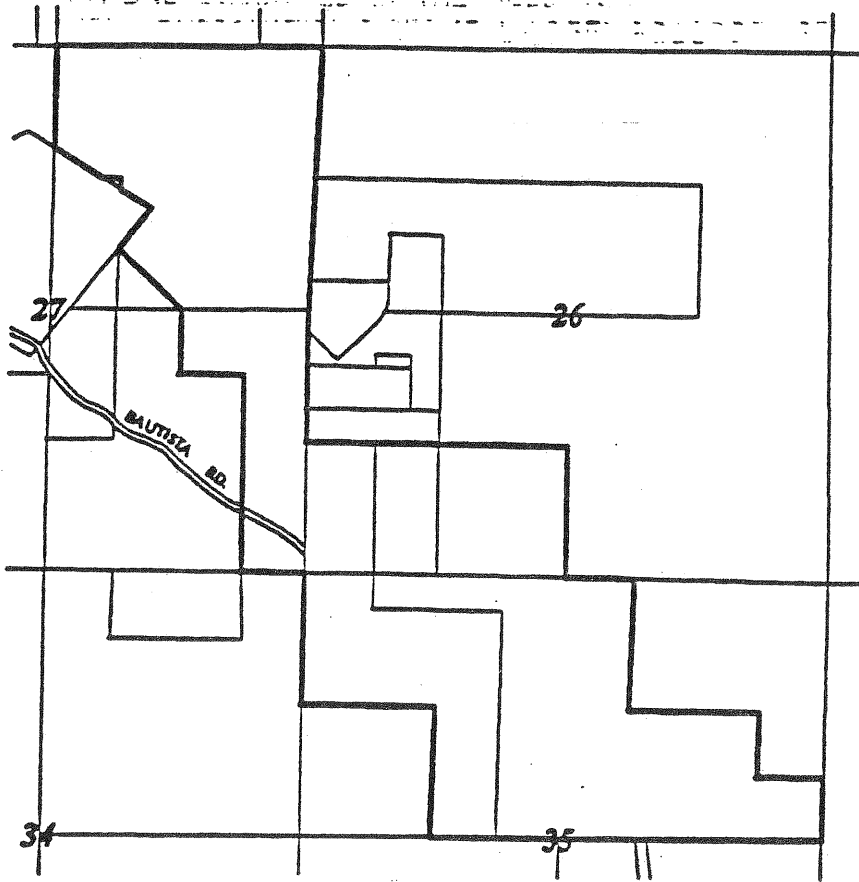
- NO. 1. (ENLARGEMENT) WITHDRAWN, MAP NO. 505
- NO. 2. (ENLARGEMENT) FEB. 21, 1984, MAP NO. 584
- NO. 3. (DIMINISHMENT), MAP NO. 793A

ADOPTED ON FEBRUARY 28, 1978
 BY THE BOARD OF SUPERVISORS
 OF THE COUNTY OF RIVERSIDE,
 STATE OF CALIFORNIA.



MAP NO. 793B BAUTISTA CANYON AGRICULTURAL PRESERVE NO. 3

THE R.I. 888 & M.



Oct 13, 1998 ↗

ADOPTED ON
BY THE BOARD OF SUPERVISORS
OF THE COUNTY OF RIVERSIDE,
STATE OF CALIFORNIA.



BAUTISTA

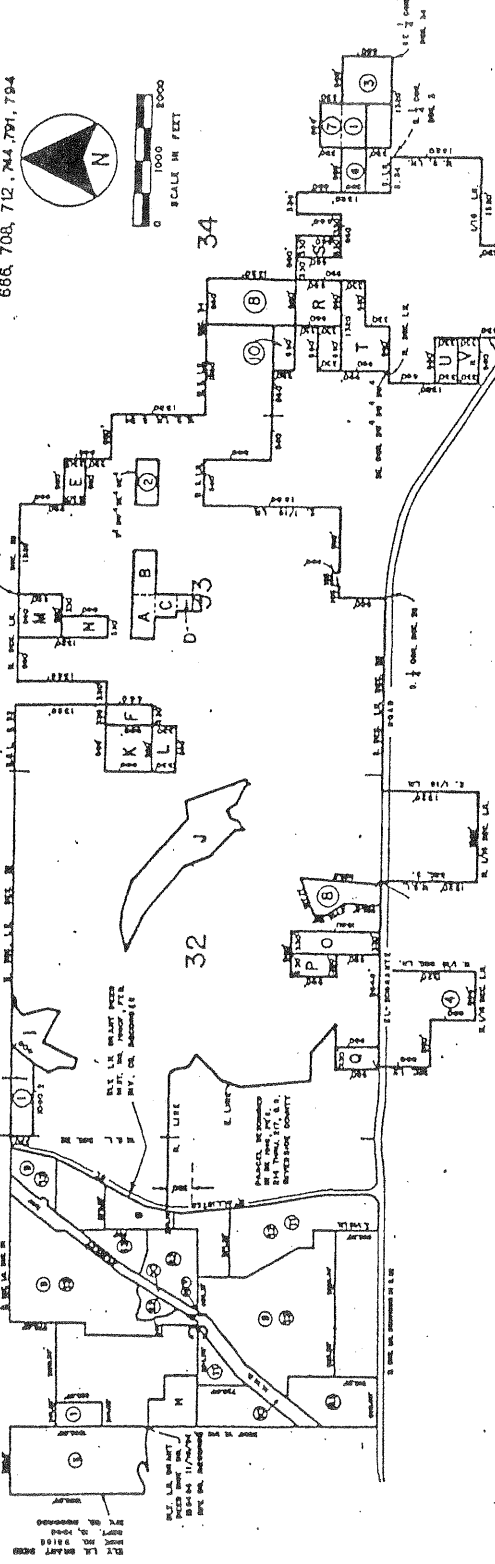
#4

MAP 860

WITHDRAWN

EL SOBRANTE AGRICULTURAL PRESERVE NO. 1

T 3 S - R 5 W
 AMENDED BY MAP NO. 48, 183, 348, 529, 558, 614, 637, 666, 708, 712, 744, 791, 794



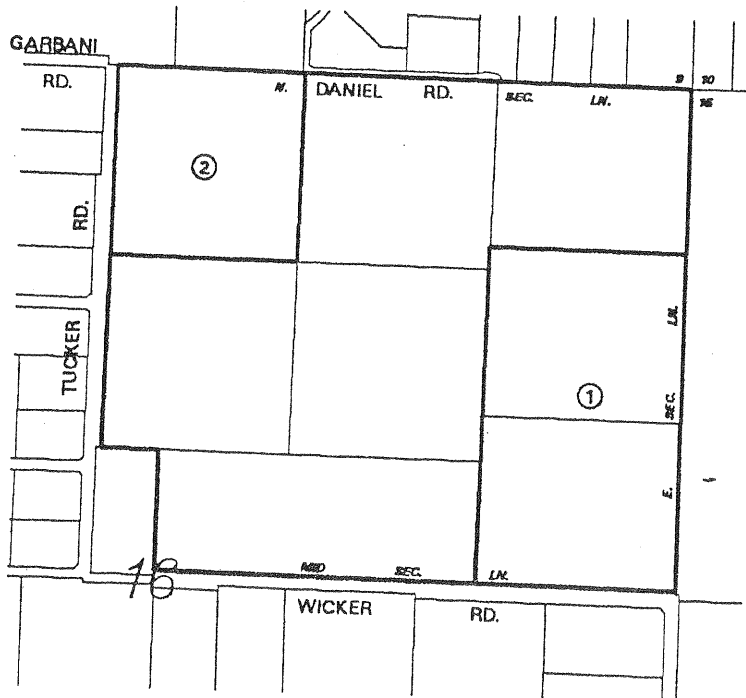
- ADOPTED ON FEBRUARY 24, 1969
 BY THE BOARD OF SUPERVISORS
 OF THE COUNTY OF RIVERSIDE,
 STATE OF CALIFORNIA
- AMENDMENTS**
- NO. 1 (ENLARGEMENT), FEBRUARY 9, 1970, MAP NO. 48
 - NO. 2 (ENLARGEMENT), JANUARY 25, 1972, MAP NO. 183
 - NO. 3 (DIMINISHMENT), DECEMBER 9, 1975, MAP NO. 348
 - NO. 4 (ENLARGEMENT), JANUARY 13, 1981, MAP NO. 529
 - NO. 5 (DIMINISHMENT), DECEMBER 22, 1987, MAP NO. 558
 - NO. 6 (DIMINISHMENT), MAY 7, 1985, MAP NO. 614
 - NO. 7 (DIMINISHMENT), DECEMBER 22, 1987, MAP NO. 637
 - NO. 8 (DIMINISHMENT), JANUARY 23, 1990, MAP NO. 666
 - NO. 9.1 (DIMINISHMENT), FEBRUARY 23, 1999, MAP NO. 708
 - NO. 9.2 (DIMINISHMENT), MAP NO. 712
 - NO. 10 (DIMINISHMENT), MAP NO. 744
 - NO. 11 (DIMINISHMENT), MAY 4, 1998, MAP NO. 791
 - NO. 12 (DIMINISHMENT), MAP NO. 794
 - NO. 13 (DIMINISHMENT), DECEMBER 22, 1998, MAP NO. 794

- EXCLUSIONS**
- 1. PA. SEC. 34, MAP NO. 183
 - 2. PA. SEC. 34, MAP NO. 183
 - 3. PA. SEC. 34, MAP NO. 183
 - 4. PA. SEC. 34, MAP NO. 183
 - 5. PA. SEC. 34, MAP NO. 183
 - 6. PA. SEC. 34, MAP NO. 183
 - 7. PA. SEC. 34, MAP NO. 183
 - 8. PA. SEC. 34, MAP NO. 183
 - 9. PA. SEC. 34, MAP NO. 183
 - 10. PA. SEC. 34, MAP NO. 183
 - 11. PA. SEC. 34, MAP NO. 183
 - 12. PA. SEC. 34, MAP NO. 183
 - 13. PA. SEC. 34, MAP NO. 183
 - 14. PA. SEC. 34, MAP NO. 183
 - 15. PA. SEC. 34, MAP NO. 183
 - 16. PA. SEC. 34, MAP NO. 183
 - 17. PA. SEC. 34, MAP NO. 183
 - 18. PA. SEC. 34, MAP NO. 183
 - 19. PA. SEC. 34, MAP NO. 183
 - 20. PA. SEC. 34, MAP NO. 183

MAP NO. 199 MENIFEE AGRICULTURAL PRESERVE NO. 4

AMENDED BY MAPS NO. 782, 785

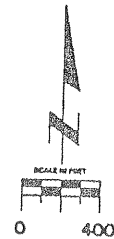
T65, R. 34 S.B.B. & M.



AMENDMENTS:

- NO. 1, (DIMINISHMENT), JULY 21, 1988, MAP NO. 782
- NO. 2, (DIMINISHMENT), APRIL 13, 1989, MAP NO. 785

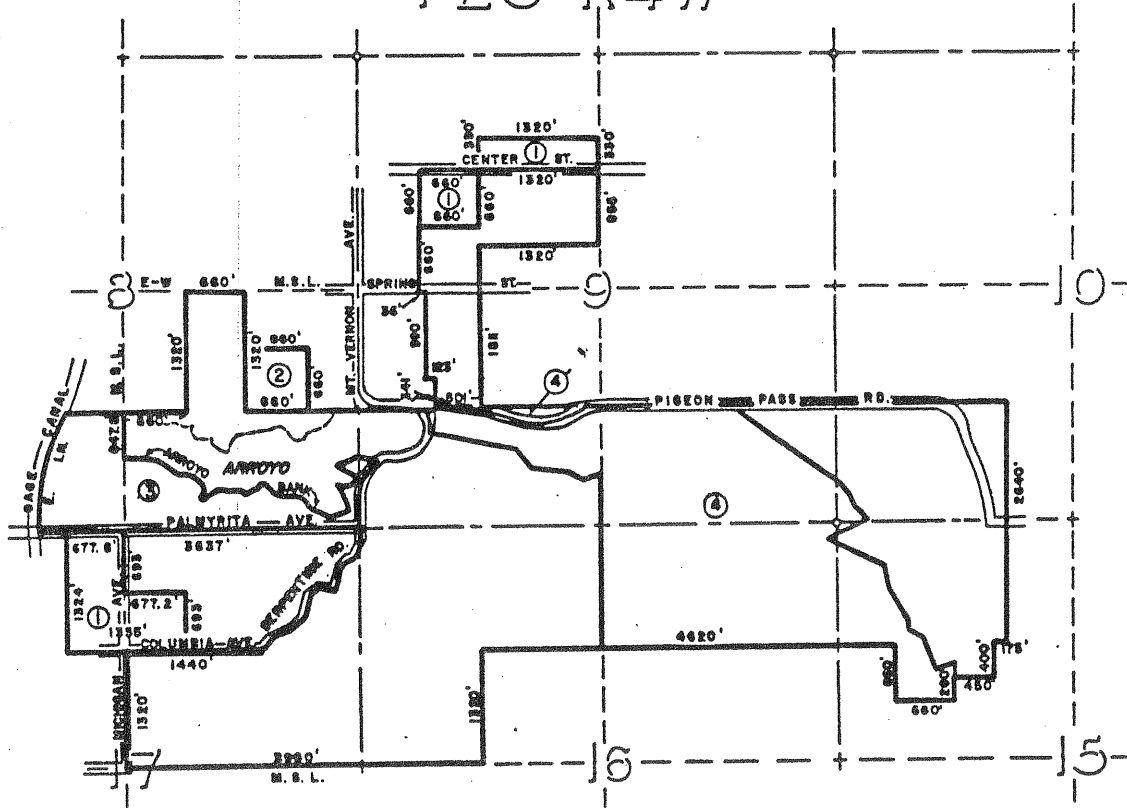
ADOPTED ON JANUARY 25, 1972
BY THE BOARD OF SUPERVISORS
OF THE COUNTY OF RIVERSIDE,
STATE OF CALIFORNIA.



MAP NO 63 HIGHGROVE AGRICULTURAL PRESERVE

NO 1 T 2 S - R 4 W

AMENDED BY MAP NO. 125,
283, 482, 798




ADOPTED ON FEBRUARY 24, 1970
BY THE BOARD OF SUPERVISORS
OF THE COUNTY OF RIVERSIDE,
STATE OF CALIFORNIA.

AMENDMENT NO. 1, FEB. 8, 1971, MAP NO. 125

AMENDMENT NO. 2, FEB. 19, 1974, MAP NO. 283

AMENDMENT NO. 3 (DELETION), NOV. 28, 1978, MAP NO. 482

AMENDMENT NO. 4, (DIMINISHMENT), NOV. 3, 1998, MAP NO. 798



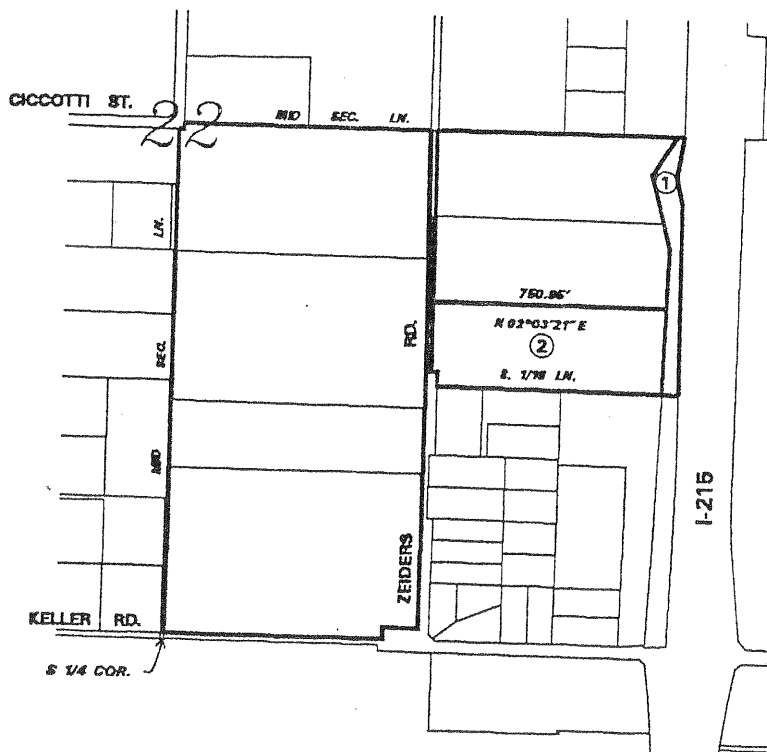
SCALE IN FEET

RIVERSIDE COUNTY PLANNING COMMISSION

MAP NO. 198 MENIFEE AGRICULTURAL PRESERVE NO. 3

AMENDED BY MAPS NO. 616, 804

T6S, R.39W, S.R.R. 6 & M.



AMENDMENTS:

- NO. 1, (DIMINISHMENT), APRIL 2, 1985, MAP NO. 618
- NO. 2, (DIMINISHMENT), APRIL 13, 1999, MAP NO. 804

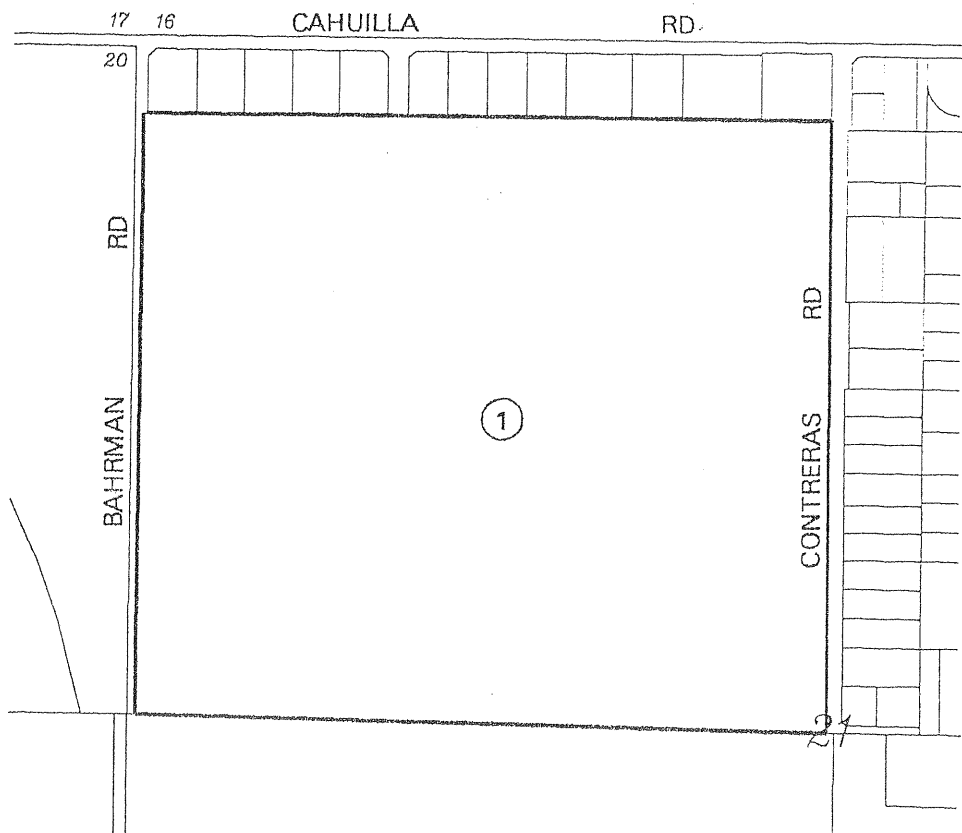
ADOPTED ON JANUARY 25, 1972
 BY THE BOARD OF SUPERVISORS
 OF THE COUNTY OF RIVERSIDE,
 STATE OF CALIFORNIA.



MAP NO. 404 ANZA AGRICULTURAL PRESERVE NO. 4

AMENDED BY MAP NO. 805


T.7S., R.3E., S.B.B. & M.



AMENDMENTS:

NO. 1, (DISESTABLISHMENT), MAY 4, 1999, MAP NO. 805

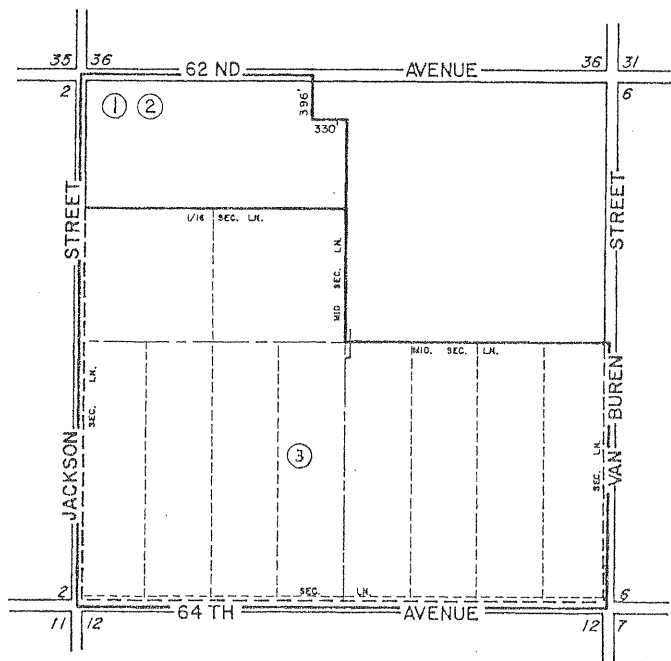
ADOPTED ON FEBRUARY 15, 1977
BY THE BOARD OF SUPERVISORS
OF THE COUNTY OF RIVERSIDE,
STATE OF CALIFORNIA.



MAP NO. 444 COACHELLA VALLEY AGRICULTURAL PRESERVE NO. 82

T. 7 S — R. 7 E

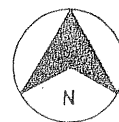
AMENDED BY MAP NO. 518, 593, 806



AMENDMENTS

- NO. 1, (ENLARGEMENT), JAN. 19, 1982, MAP NO. 518
- NO. 2, (DIMINISHMENT), MAY 7, 1985 MAP NO. 593
- NO. 3, (DISESTABLISHMENT), MAY 4, 1999, MAP NO. 806

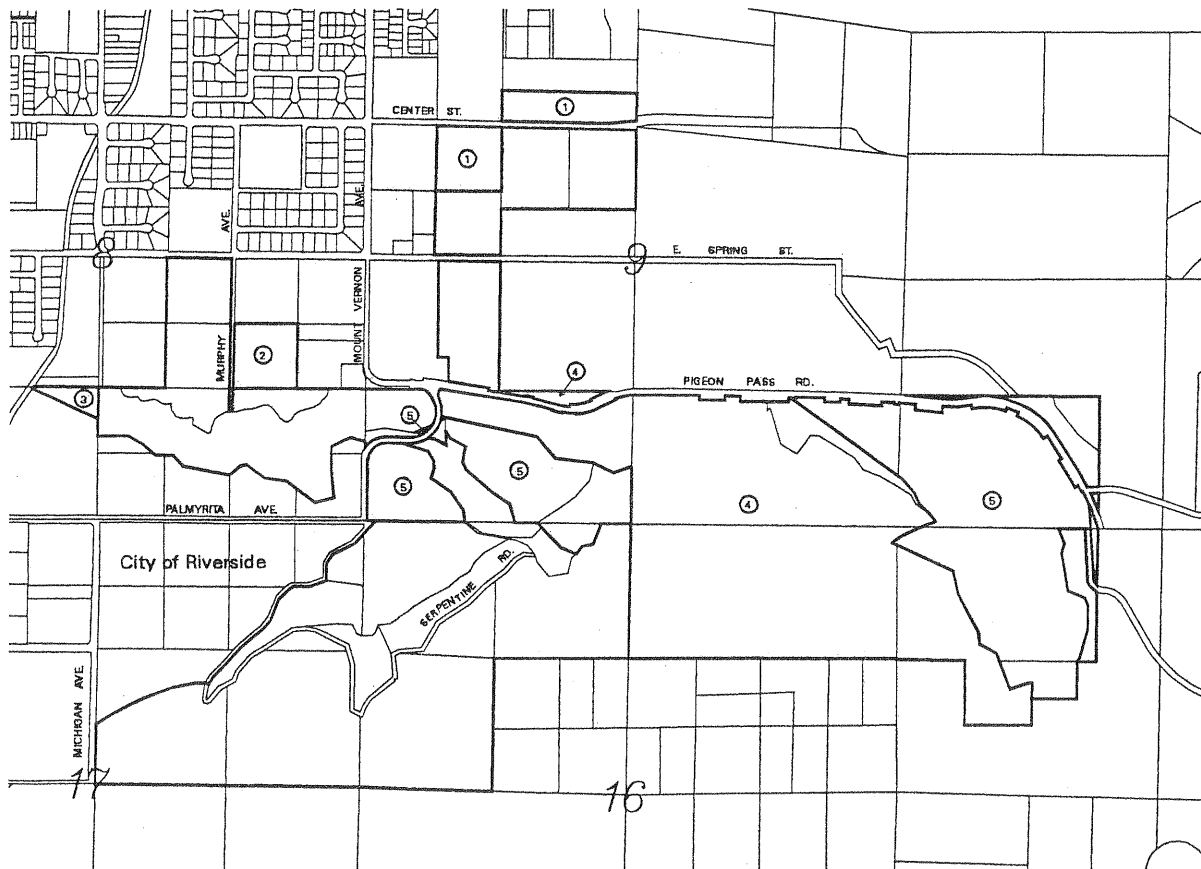
ADOPTED ON AUGUST 2, 1977
BY THE BOARD OF SUPERVISORS
OF THE COUNTY OF RIVERSIDE,
STATE OF CALIFORNIA.



MAP NO. 63 HIGHGROVE AGRICULTURAL PRESERVE NO. 1

AMENDED BY MAPS NO. 125, 283, 482, 798, 810

T2S., R4W. S.B.B. & M.



AMENDMENTS:

- NO. 1, (ENLARGEMENT), FEBRUARY 8, 1971, MAP NO. 125
- NO. 2, (ENLARGEMENT), FEBRUARY 19, 1974, MAP NO. 283
- NO. 3, (DELETION), NOVEMBER 28, 1978, MAP NO. 482
- NO. 4, (DIMINISHMENT), NOVEMBER 3, 1998, MAP NO. 798
- NO. 5, (DIMINISHMENT), JULY 20, 1999, MAP NO. 810

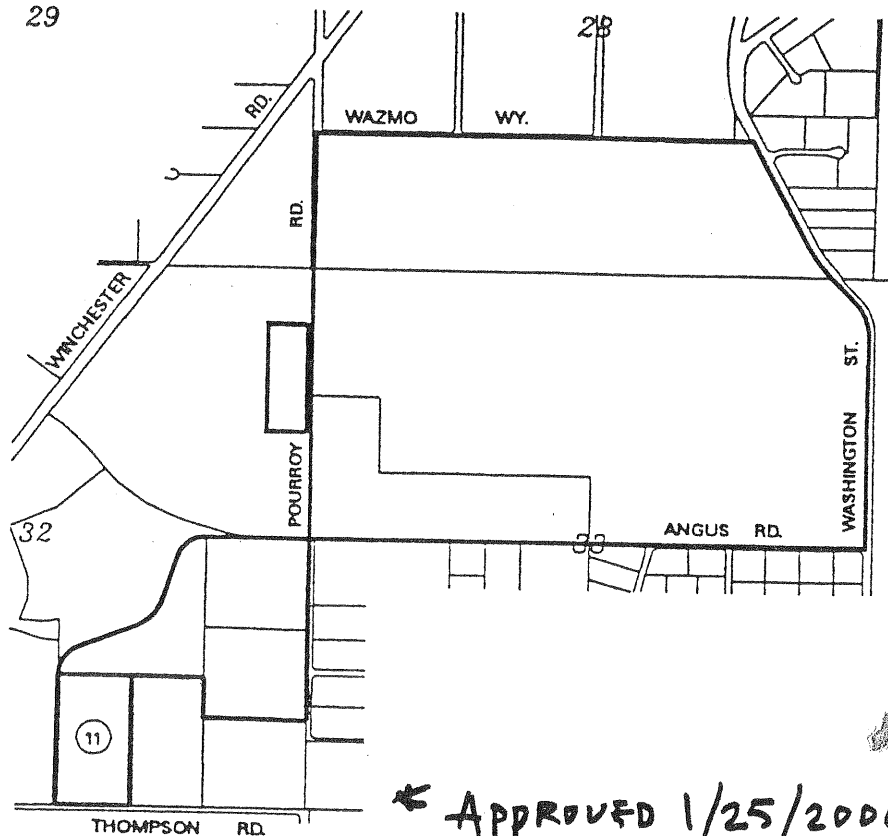
ADOPTED ON FEBRUARY 24, 1970
 BY THE BOARD OF SUPERVISORS
 OF THE COUNTY OF RIVERSIDE,
 STATE OF CALIFORNIA.



MAP NO. 66 WINCHESTER AGRICULTURAL PRESERVE NO. 5

AMENDED BY MAP NO. 272, 307, 338, 374, 559, 602,
647, 647(a), 710, 737, 811

T&S, R. J. W. & B. B. & M.



← APPROVED 1/25/2000
Item 3.52

AMENDMENTS:
NO. 11, (DIMINISHMENT), JANUARY 4, 2000, MAP NO. 811 *



2000-027428
01/25/2000 08:00A
4 of 5

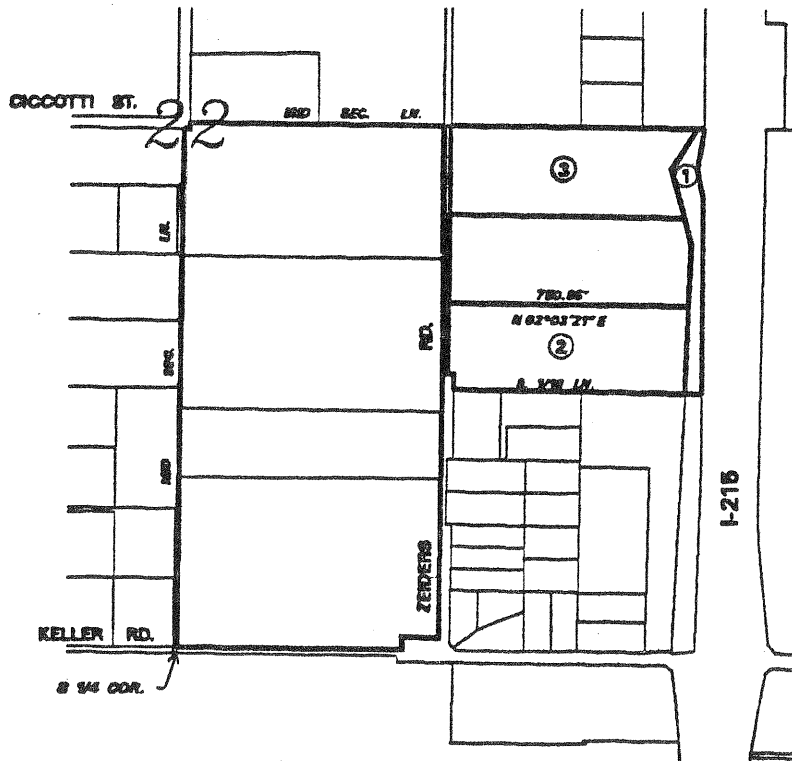
ADOPTED ON FEBRUARY 24, 1870
BY THE BOARD OF SUPERVISORS
OF THE COUNTY OF RIVERSIDE,
STATE OF CALIFORNIA.



MAP NO. 198 MENIFEE AGRICULTURAL PRESERVE NO. 3

AMENDED BY MAPS NO. 616, 804, 812

Z&L, R. BY L.R.R. & M.



AMENDMENTS:

- NO. 1. (DIMINISHMENT), APRIL 2, 1985, MAP NO. 616
- NO. 2. (DIMINISHMENT), APRIL 13, 1988, MAP NO. 804
- NO. 3. (DIMINISHMENT), APRIL 27, 1988, MAP NO. 812

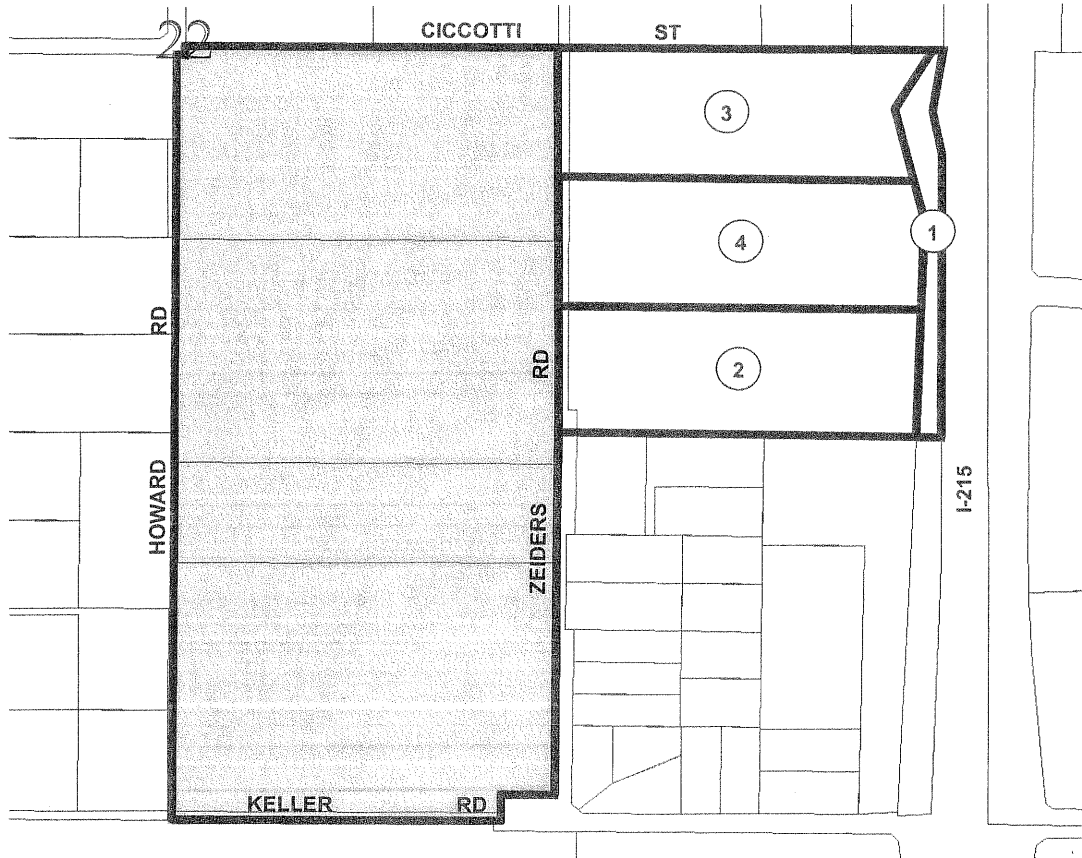
ADOPTED ON JANUARY 25, 1972
 BY THE BOARD OF SUPERVISORS
 OF THE COUNTY OF RIVERSIDE,
 STATE OF CALIFORNIA.



MAP NO. 198 MENIFEE AGRICULTURAL PRESERVE NO. 3

AMENDED BY MAP NO. 616, 804, 812, 978

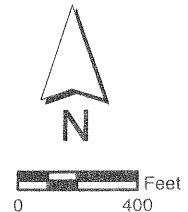
T. 6S., R.3W. S.B.B. & M.



AMENDMENTS:

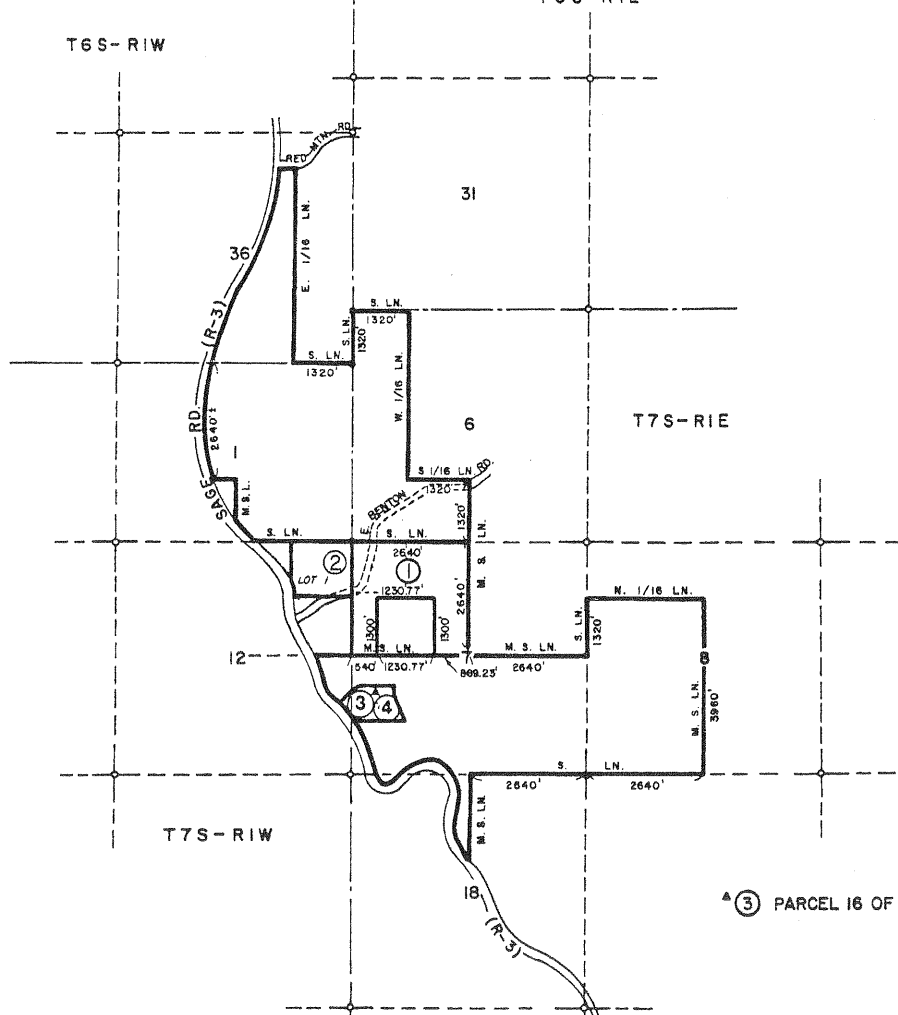
- NO. 1, DIMINISHMENT, APRIL 2, 1985, MAP NO. 616
- NO. 2, DIMINISHMENT, APRIL 13, 1999, MAP NO. 804
- NO. 3, DIMINISHMENT, APRIL 27, 1999, MAP NO. 812
- NO. 4, DIMINISHMENT, FEBRUARY 27, 2007, MAP NO. 978

ADOPTED ON JANUARY 25, 1972
BY THE BOARD OF SUPERVISORS
OF THE COUNTY OF RIVERSIDE,
STATE OF CALIFORNIA.



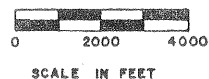

MAP NO 86 SAGE AGRICULTURAL PRESERVE NO. 4

AMENDED BY MAP NO. 403, 434, 718, 813
T6S-R1E



AMENDMENTS
 AMENDMENT NO. 1, FEB. 15, 1977 ,MAP NO. 403
 AMENDMENT NO. 2, FEB. 15, 1977 ,MAP NO. 434
 AMENDMENT NO. 3, DIMINISHMENT, MAP NO. 718
 AMENDMENT NO. 4, DIMINISHMENT, AUGUST 24, 1999 MAP NO. 813

ADOPTED ON FEBRUARY 24, 1970
 BY THE BOARD OF SUPERVISORS
 OF THE COUNTY OF RIVERSIDE,
 STATE OF CALIFORNIA



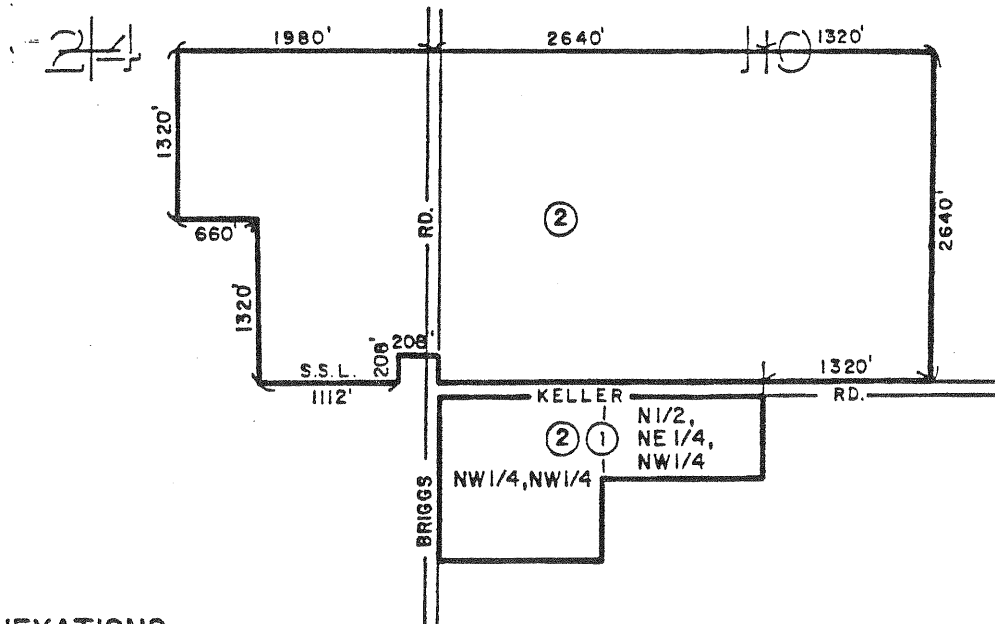
MAP NO 53 WINCHESTER AGRICULTURAL PRESERVE

NO 4

AMENDED BY MAP NO. 189, 814

T 6 S - R 3 W

T 6 S - R 2 W


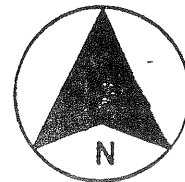


ANNEXATIONS

AMENDMENT NO. 1, JAN. 25, 72, MAP NO. 189
AMENDMENT NO. 2, (DISESTABLISHMENT), JULY 20, 1999, MAP NO. 814

ADOPTED ON FEBRUARY 9, 1970
BY THE BOARD OF SUPERVISORS
OF THE COUNTY OF RIVERSIDE,
STATE OF CALIFORNIA

3/10

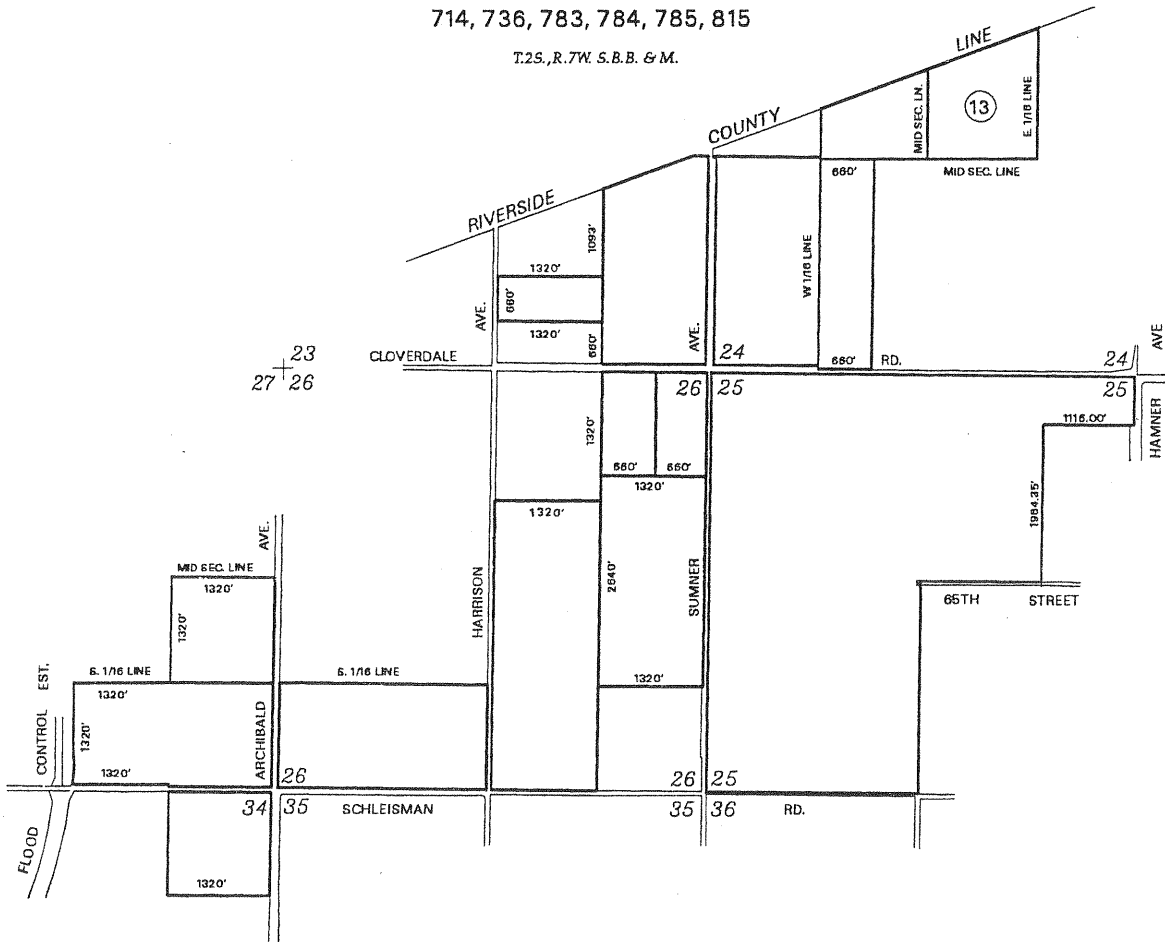


SCALE IN FEET

MAP NO. 3 MIRA LOMA AGRICULTURAL PRESERVE NO. 2

AMENDED BY MAPS NO. 7, 26, 148, 253, 256, 393, 595,
714, 736, 783, 784, 785, 815

T.2S., R.7W. S.B.B. & M.



AMENDMENTS:

NO. 13, (DIMINISHMENT), AUGUST 24, 1999, MAP NO. 815

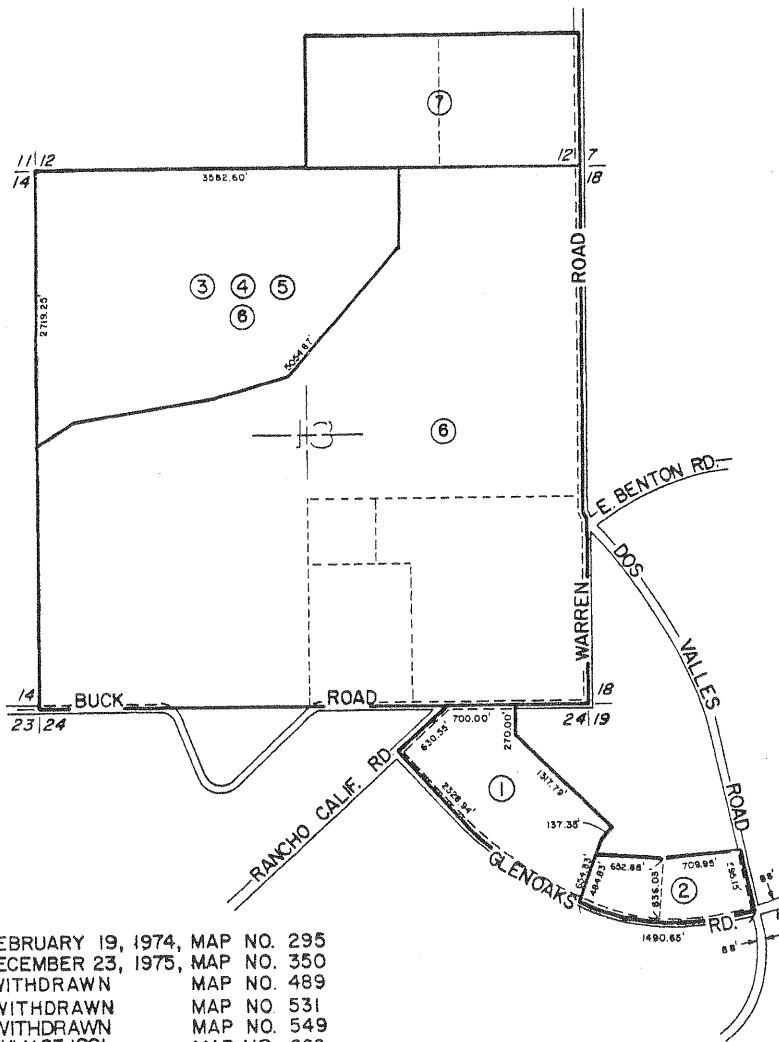
ADOPTED ON FEBRUARY 5, 1968
BY THE BOARD OF SUPERVISORS
OF THE COUNTY OF RIVERSIDE,
STATE OF CALIFORNIA.



MAP NO. 174 RANCHO CALIFORNIA AGRICULTURAL PRESERVE NO. 7

AMENDED BY MAP NO. 295, 350, 489, 531, 549, 668, 816

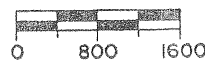
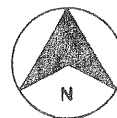
T. 7 S - R. 2 W



AMENDMENTS

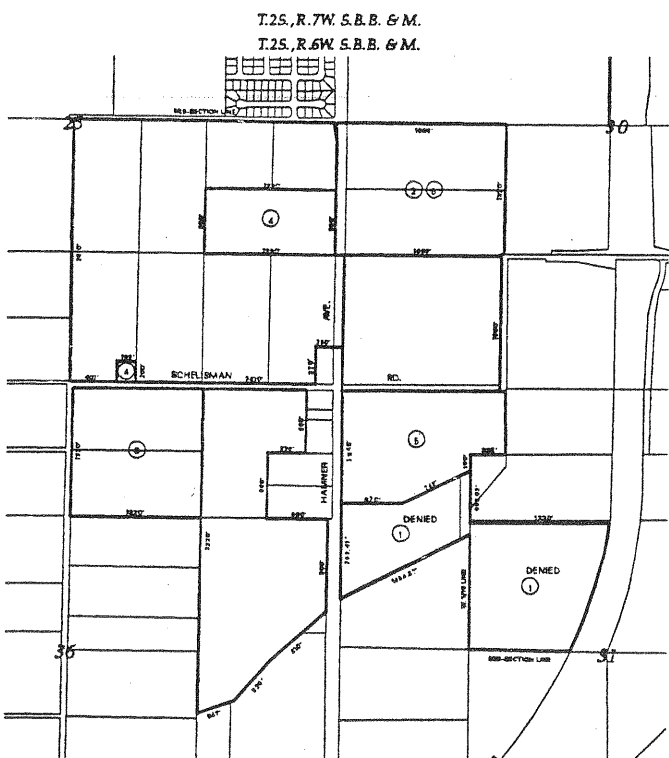
- NO. 1 (ENLARGEMENT) FEBRUARY 19, 1974, MAP NO. 295
- NO. 2 (ENLARGEMENT) DECEMBER 23, 1975, MAP NO. 350
- NO. 3 (DIMINISHMENT), WITHDRAWN MAP NO. 489
- NO. 4 (DIMINISHMENT), WITHDRAWN MAP NO. 531
- NO. 5 (DIMINISHMENT), WITHDRAWN MAP NO. 549
- NO. 6 (DIMINISHMENT), JULY 23, 1991 MAP NO. 668
- NO. 7. (DIMINISHMENT). AUGUST 24, 1999 MAP NO. 816

ADOPTED ON JANUARY 18, 1972
BY THE BOARD OF SUPERVISORS
OF THE COUNTY OF RIVERSIDE,
STATE OF CALIFORNIA.



MAP NO. 6 MIRA LOMA AGRICULTURAL PRESERVE NO. 5

AMENDED BY MAP NO. 35, 62, 184,
597, 788, 817



AMENDMENTS

- | | | |
|------------------------|---------------|---------------|
| NO. 1, (ENLARGEMENT), | DENIED | , MAP NO. 35 |
| NO. 2, (ENLARGEMENT), | FEB. 24, 1970 | , MAP NO. 62 |
| NO. 3, (ENLARGEMENT), | JAN. 25, 1972 | , MAP NO. 184 |
| NO. 4, (DIMINISHMENT), | MAY 7, 1985 | , MAP NO. 597 |
| NO. 5, (DIMINISHMENT), | | , MAP NO. 788 |
| NO. 6, (DIMINISHMENT), | AUG. 24, 1999 | , MAP NO. 817 |

ADOPTED ON FEBRUARY 10, 1969
BY THE BOARD OF SUPERVISORS
OF THE COUNTY OF RIVERSIDE,
STATE OF CALIFORNIA.

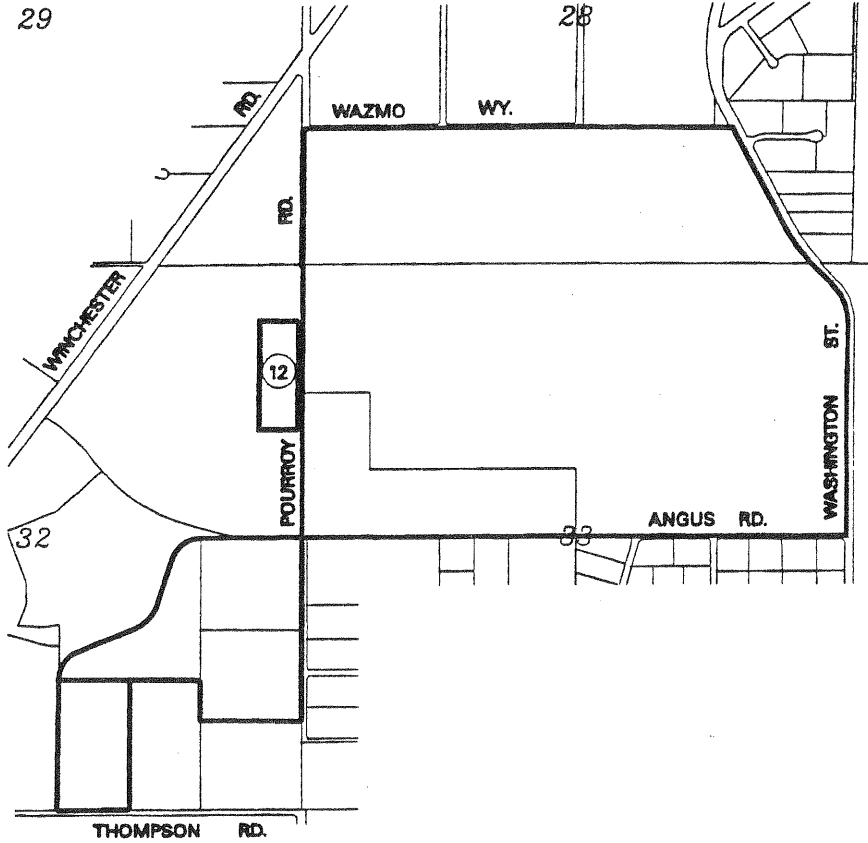


MAP NO. 66 WINCHESTER AGRICULTURAL PRESERVE NO. 5

818

AMENDED BY MAP NO. 272, 307, 339, 374, 559, 602,
647, 647(a), 710, 811, 818

T&S, R. 2W, S.R.B. & M.



AMENDMENTS:
NO. 12, (DIMINISHMENT), NOVEMBER 2, 1999, MAP NO. 818

ADOPTED ON FEBRUARY 24, 1970
BY THE BOARD OF SUPERVISORS
OF THE COUNTY OF RIVERSIDE,
STATE OF CALIFORNIA.

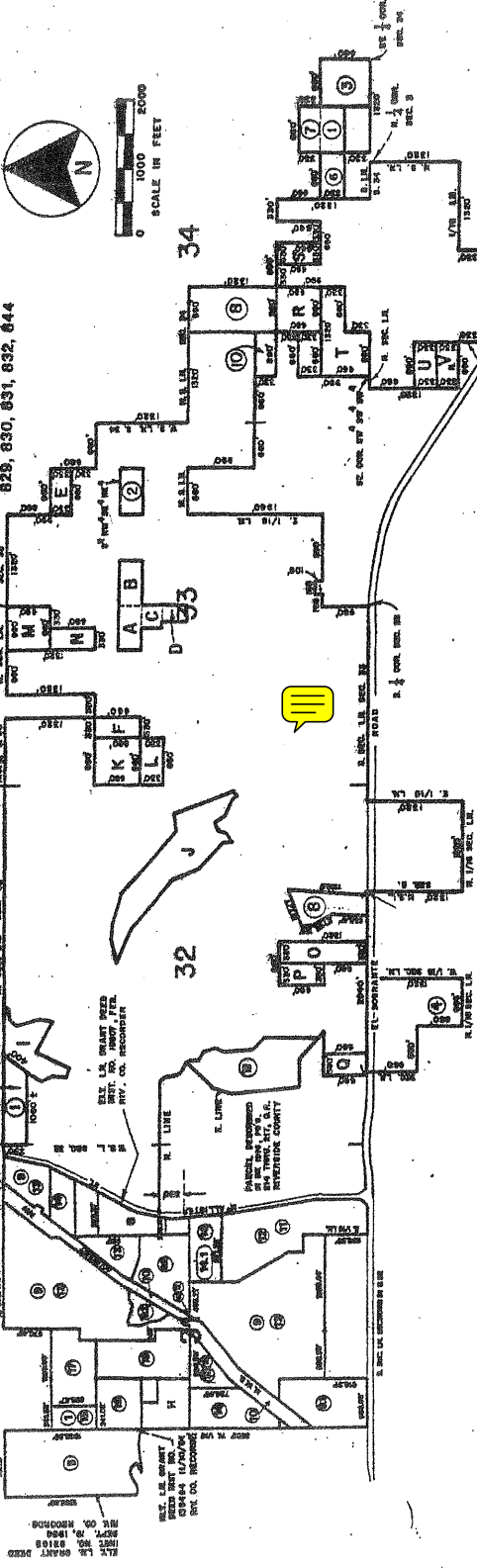


MAP NO. 18 EL SOBRANTE

AGRICULTURAL PRESERVE NO. 1

T 3 S - R 5 W

AMENDED BY MAP NO. 48, 163, 348, 529, 558, 614, 637,
829, 830, 831, 832, 844



ADOPTED ON FEBRUARY 24, 1969
BY THE BOARD OF SUPERVISORS
OF THE COUNTY OF RIVERSIDE,
STATE OF CALIFORNIA

- AMENDMENTS**
- NO. 1 (ENLARGEMENT), FEBRUARY 9, 1970, MAP NO. 48
 - NO. 2 (ENLARGEMENT), JANUARY 25, 1972, MAP NO. 163
 - NO. 3 (DIMINISHMENT), DECEMBER 9, 1975, MAP NO. 348
 - NO. 4 (ENLARGEMENT), JANUARY 13, 1981, MAP NO. 529
 - NO. 5 (DIMINISHMENT), DECEMBER 22, 1987, MAP NO. 558
 - NO. 6 (DIMINISHMENT), MAY 7, 1986, MAP NO. 614
 - NO. 7 (DIMINISHMENT), DECEMBER 22, 1987, MAP NO. 637
 - NO. 8 (DIMINISHMENT), JANUARY 23, 1990, MAP NO. 668
 - NO. 9.1 (DIMINISHMENT), FEBRUARY 23, 1999, MAP NO. 708
 - NO. 9.2 (DIMINISHMENT), JULY 27, 1999, MAP NO. 708
 - NO. 10 (DIMINISHMENT), MAP NO. 712
 - NO. 11 (DIMINISHMENT), MAP NO. 744
 - NO. 12 (DIMINISHMENT), MAY 4, 1999, MAP NO. 791
 - NO. 13 (DIMINISHMENT), DECEMBER 22, 1994, MAP NO. 794
 - NO. 14 (DIMINISHMENT), MAP NO. 819
 - NO. 15 (DIMINISHMENT), MAY 5, 2000, MAP NO. 829
 - NO. 16 (DIMINISHMENT), MAY 5, 2000, MAP NO. 830
 - NO. 17 (DIMINISHMENT), MAY 5, 2000, MAP NO. 831
 - NO. 18 (DIMINISHMENT), MAY 5, 2000, MAP NO. 832
 - NO. 19 (DIMINISHMENT), FEBRUARY 27, 2001, MAP NO. 844
 - NO. 14.1 (DIMINISHMENT), MARCH 19, 2002, MAP NO. 819

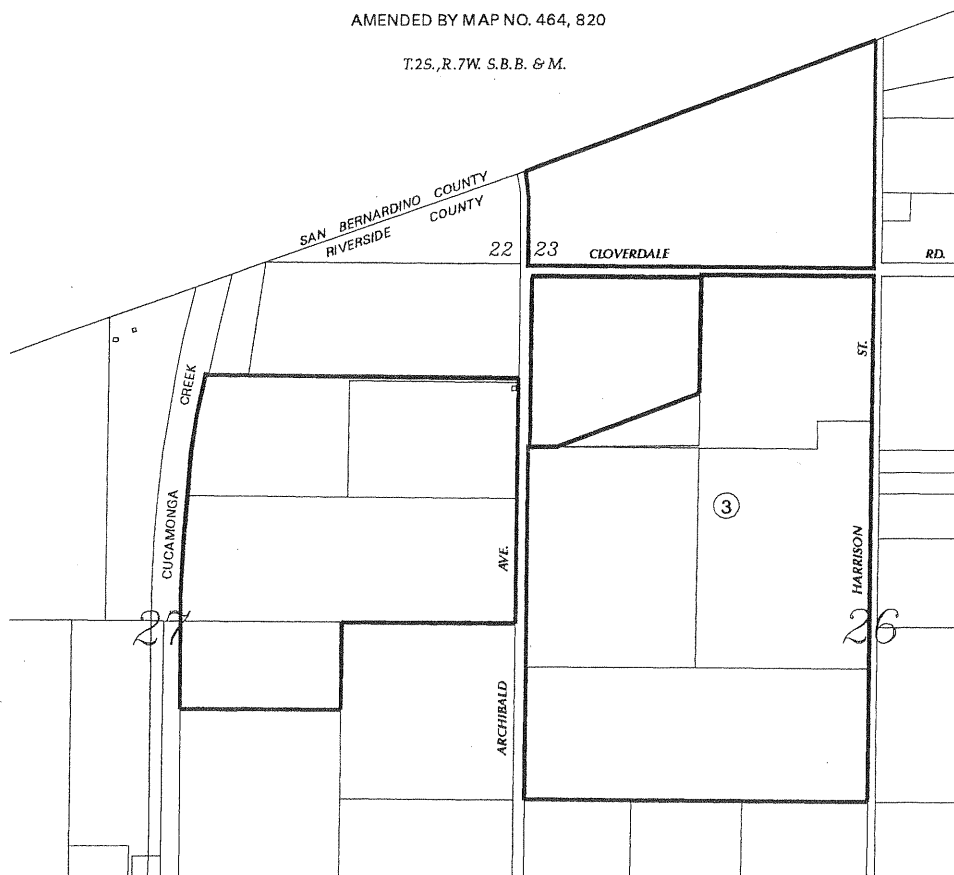
EXCLUSIONS

- A B C D E F G H I J K L M N O P Q R S T U V W X Y Z
- 1 2 3 4 5 6 7 8 9 10 11 12 13 14 15 16 17 18 19 20 21 22 23 24 25 26 27 28 29 30 31 32 33 34

MAP NO. 134 MIRA LOMA AGRICULTURAL PRESERVE NO. 10

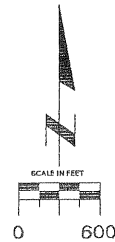
AMENDED BY MAP NO. 464, 820

T.2S., R.7W. S.B.B. & M.



AMENDMENTS:
NO. 3, (DIMINISHMENT), FEBRUARY 4, 2003, MAP NO. 820

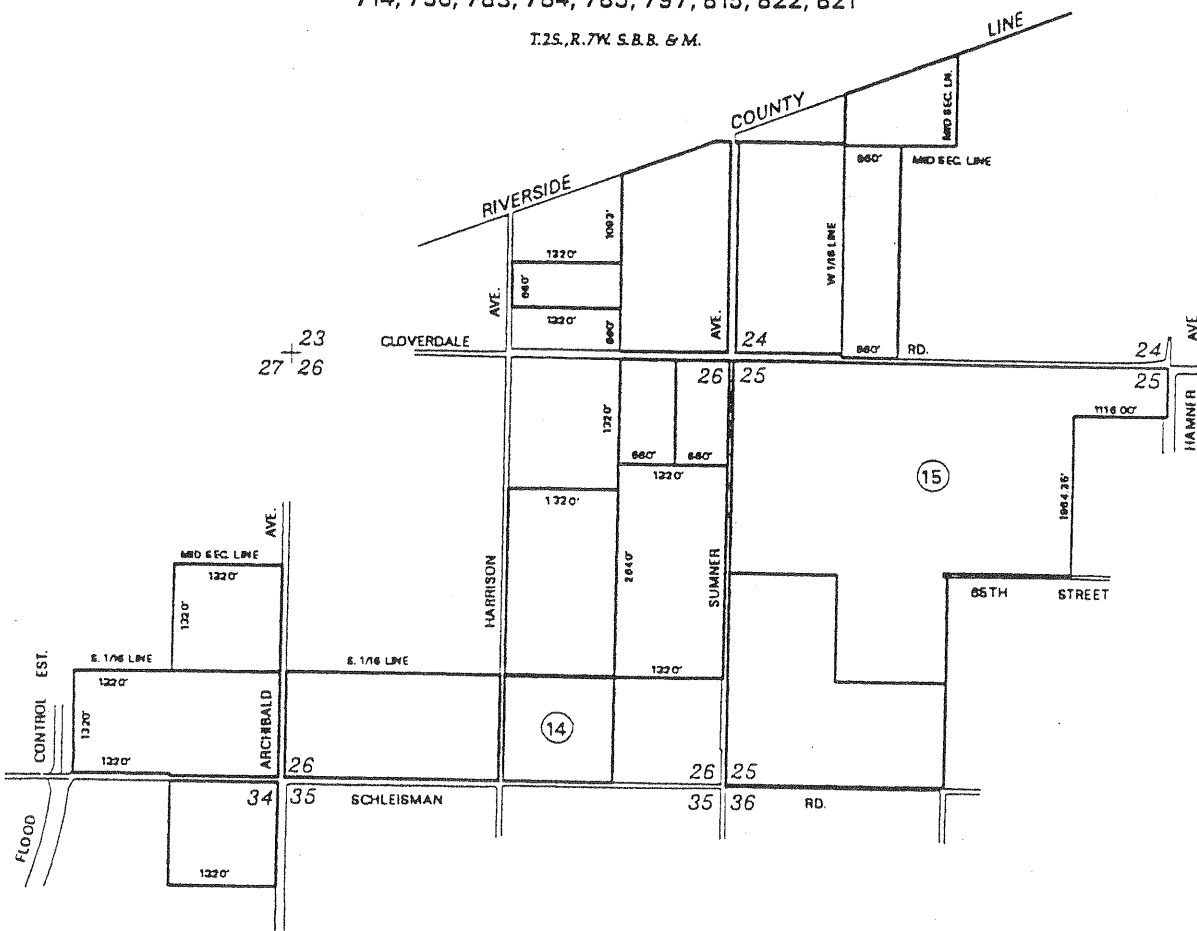
ADOPTED ON FEBRUARY 16, 1971
BY THE BOARD OF SUPERVISORS
OF THE COUNTY OF RIVERSIDE,
STATE OF CALIFORNIA.



MAP NO. 3 MIRA LOMA AGRICULTURAL PRESERVE NO. 2

AMENDMENDED BY MAPS NO 7, 26, 148, 253, 256, 393, 595,
714, 736, 783, 784, 785, 797, 815, 822, 821

T.2S., R.7W. S.B.B. & M.



2000-088159
03/09/2000 08:00
6 of 6



AMENDMENTS:

- NO. 14, (DIMINISHMENT), OCTOBER 26, 1999, MAP NO. 822
- NO. 15, (DIMINISHMENT), MARCH 7, 2000, MAP NO. 821

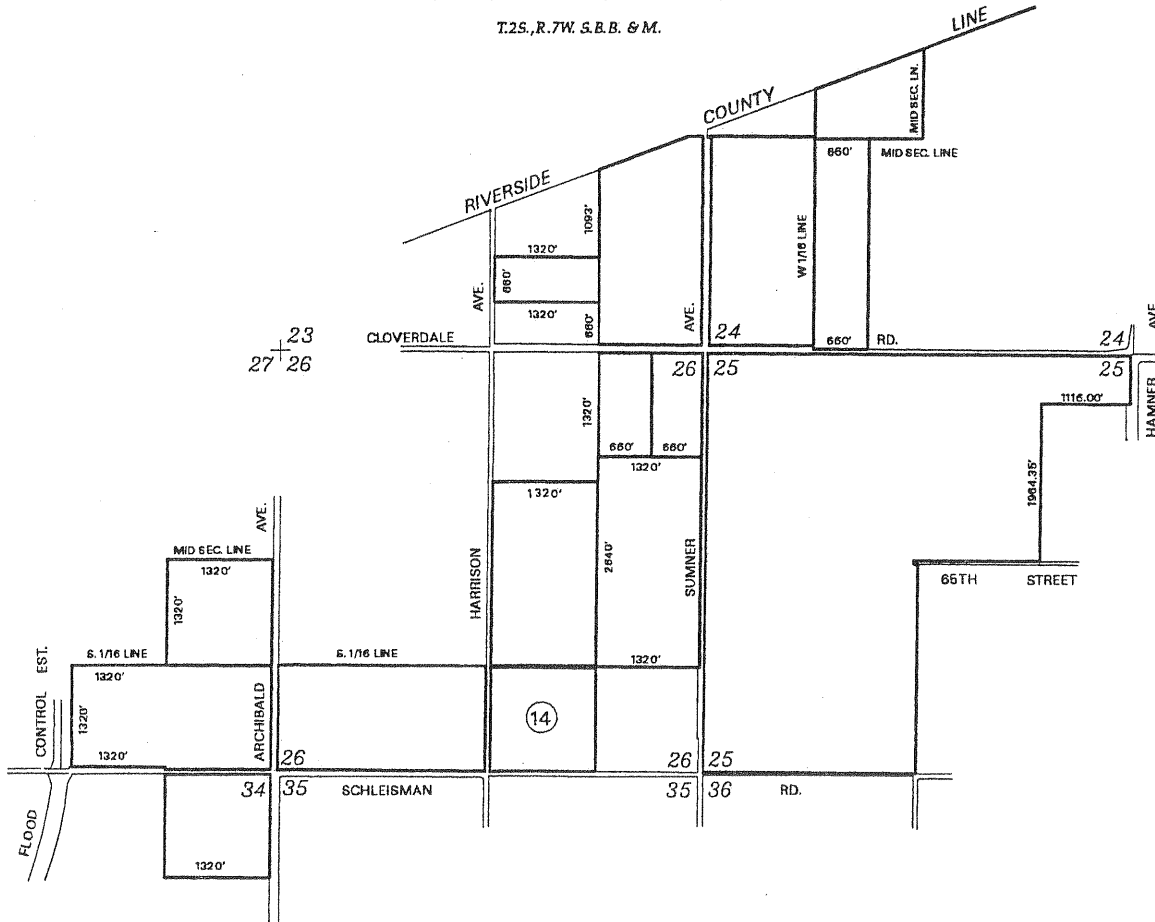
ADOPTED ON FEBRUARY 5, 1968
BY THE BOARD OF SUPERVISORS
OF THE COUNTY OF RIVERSIDE,
STATE OF CALIFORNIA.



MAP NO. 3 MIRA LOMA AGRICULTURAL PRESERVE NO. 2

AMENDED BY MAPS NO. 7, 26, 148, 253, 256, 393, 595,
714, 736, 783, 784, 785, 815, 822

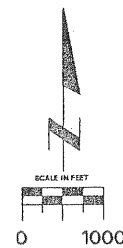
T.2S., R.7W. S.B.B. & M.



AMENDMENTS:

NO. 14, (DIMINISHMENT), OCTOBER 26, 1999, MAP NO. 822

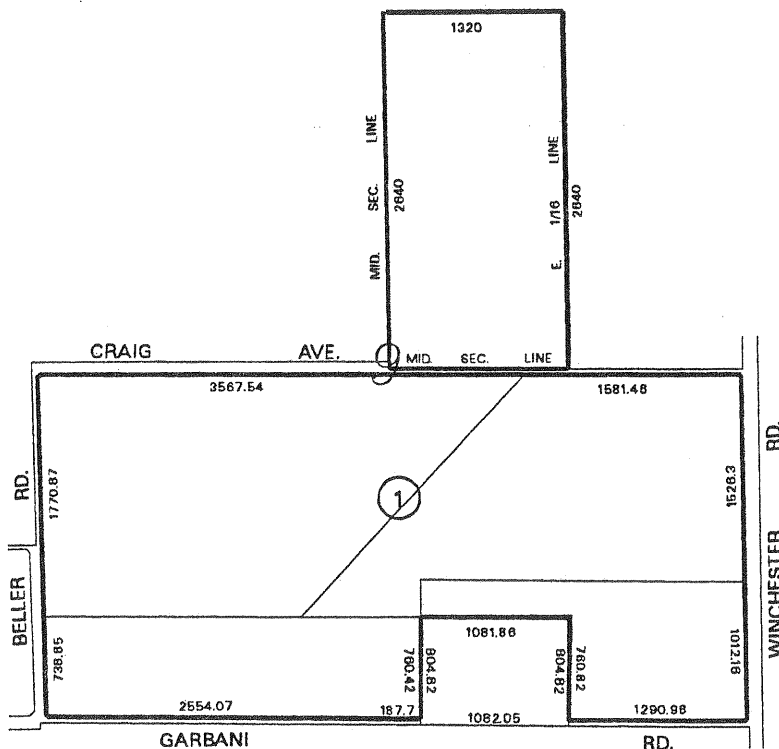
ADOPTED ON FEBRUARY 5, 1968
BY THE BOARD OF SUPERVISORS
OF THE COUNTY OF RIVERSIDE,
STATE OF CALIFORNIA.



MAP NO. 96 WINCHESTER AGRICULTURAL PRESERVE NO. 12

AMENDED BY MAP NO. 823

T.6S., R.2W S.B.B. & M.



AMENDMENTS:
NO. 1, (DIMINISHMENT) , MARCH 7, 2000, MAP NO. 823

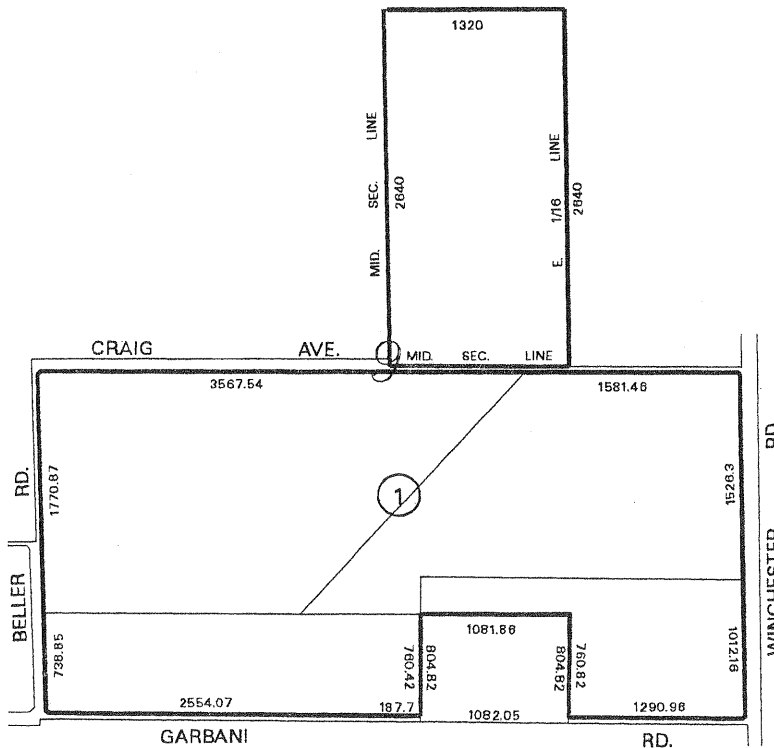
ADOPTED ON MAY 11, 1970
BY THE BOARD OF SUPERVISORS
OF THE COUNTY OF RIVERSIDE,
STATE OF CALIFORNIA.



MAP NO. 96 WINCHESTER AGRICULTURAL PRESERVE NO. 12

AMENDED BY MAP NO. 823

T.6S., R.2W. S.B.B. & M.



AMENDMENTS:

NO. 1, (DIMINISHMENT) , MARCH 7, 2000, MAP NO. 823

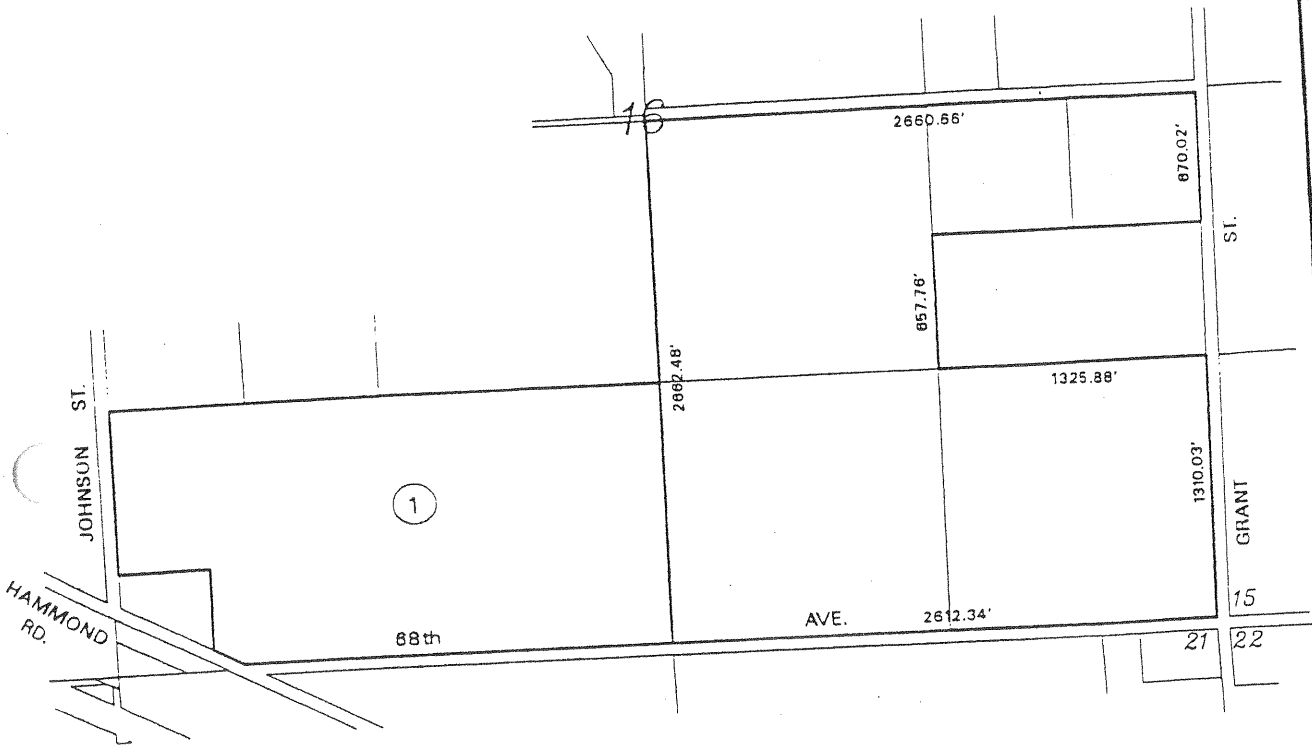
ADOPTED ON MAY 11, 1970
BY THE BOARD OF SUPERVISORS
OF THE COUNTY OF RIVERSIDE,
STATE OF CALIFORNIA.




MAP NO. 154 COACHELLA VALLEY AGRICULTURAL PRESERVE NO. 25

AMENDED BY MAP NO. 824

T.7S., R.9E. S.8.B. & M.



AMENDMENTS:
NO. 1, (ENLARGEMENT), NOVEMBER 14, 2000, MAP NO. 824

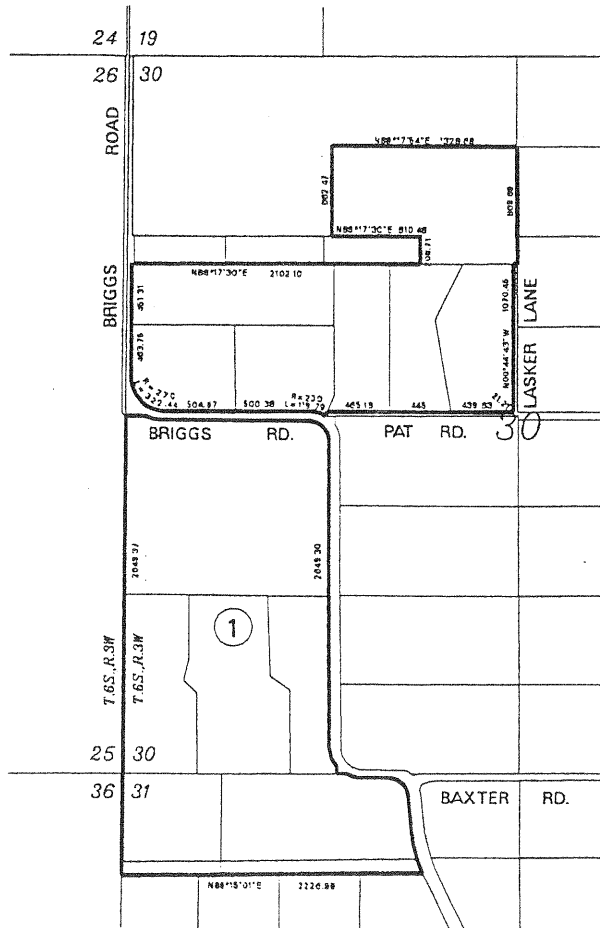


ADOPTED ON JANUARY 11, 1972
BY THE BOARD OF SUPERVISORS
OF THE COUNTY OF RIVERSIDE,
STATE OF CALIFORNIA.

MAP NO. 478 WINCHESTER AGRICULTURAL PRESERVE NO. 28

AMENDED BY MAP NO. 826


T.6S., R.2W. S.B.B. & M.



AMENDMENTS:

NO. 1, (DIMINISHMENT), MARCH 7, 2000, MAP NO. 826

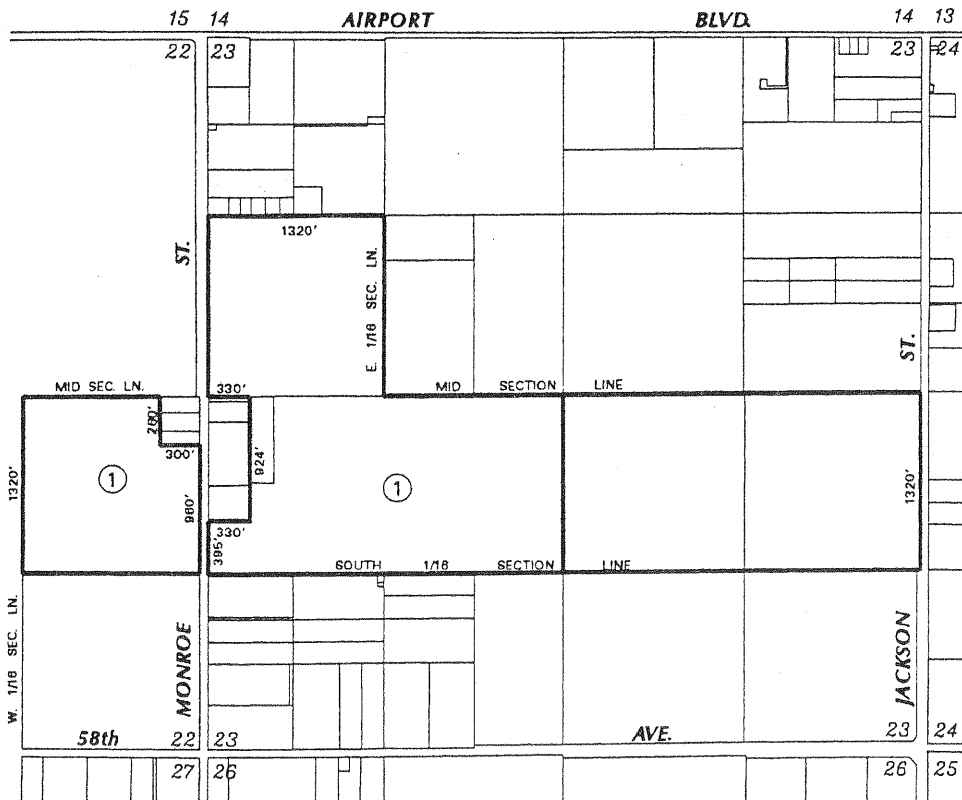
ADOPTED ON FEBRUARY 28, 1978
BY THE BOARD OF SUPERVISORS
OF THE COUNTY OF RIVERSIDE,
STATE OF CALIFORNIA.



MAP NO. 216 COACHELLA VALLEY AGRICULTURAL PRESERVE NO. 50

AMENDED BY MAP NO. 827

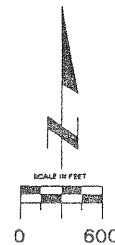
T.6S., R.7E. S.B.B. & M.



AMENDMENTS:

NO. 1, (DIMINISHMENT), MARCH 7, 2000, MAP NO. 827

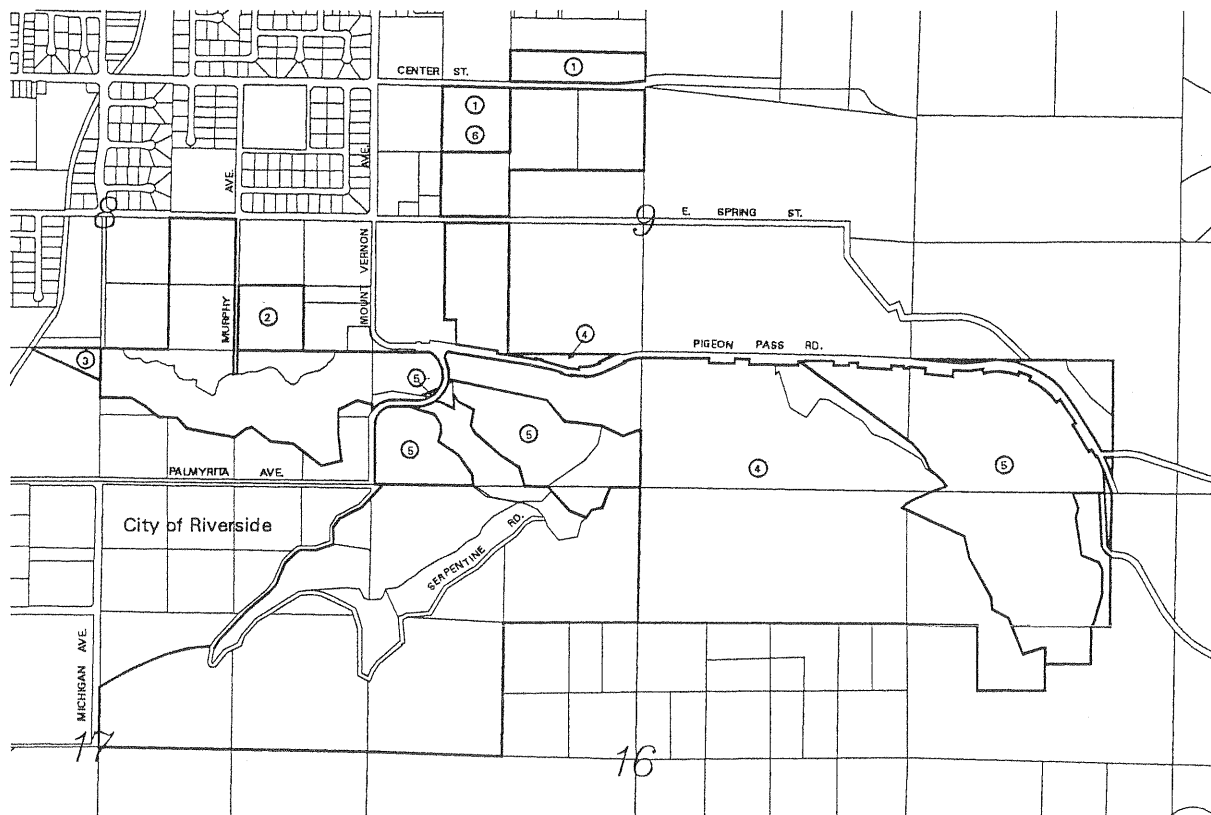
ADOPTED ON FEBRUARY 1, 1972
BY THE BOARD OF SUPERVISORS
OF THE COUNTY OF RIVERSIDE,
STATE OF CALIFORNIA.



MAP NO. 63 HIGHGROVE AGRICULTURAL PRESERVE NO. 1

AMENDED BY MAPS NO. 125, 283, 482, 798, 810, 828

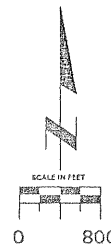
T2S, R4W, S.B.B. & M.



AMENDMENTS:

- NO. 1, (ENLARGEMENT), FEBRUARY 8, 1971, MAP NO. 125
- NO. 2, (ENLARGEMENT), FEBRUARY 19, 1974, MAP NO. 283
- NO. 3, (DELETION), NOVEMBER 28, 1978, MAP NO. 482
- NO. 4, (DIMINISHMENT), NOVEMBER 3, 1998, MAP NO. 798
- NO. 5, (DIMINISHMENT), JULY 20, 1999, MAP NO. 810
- NO. 6, (DIMINISHMENT), FEBRUARY 8, 2000, MAP NO. 828

ADOPTED ON FEBRUARY 24, 1970
BY THE BOARD OF SUPERVISORS
OF THE COUNTY OF RIVERSIDE,
STATE OF CALIFORNIA.

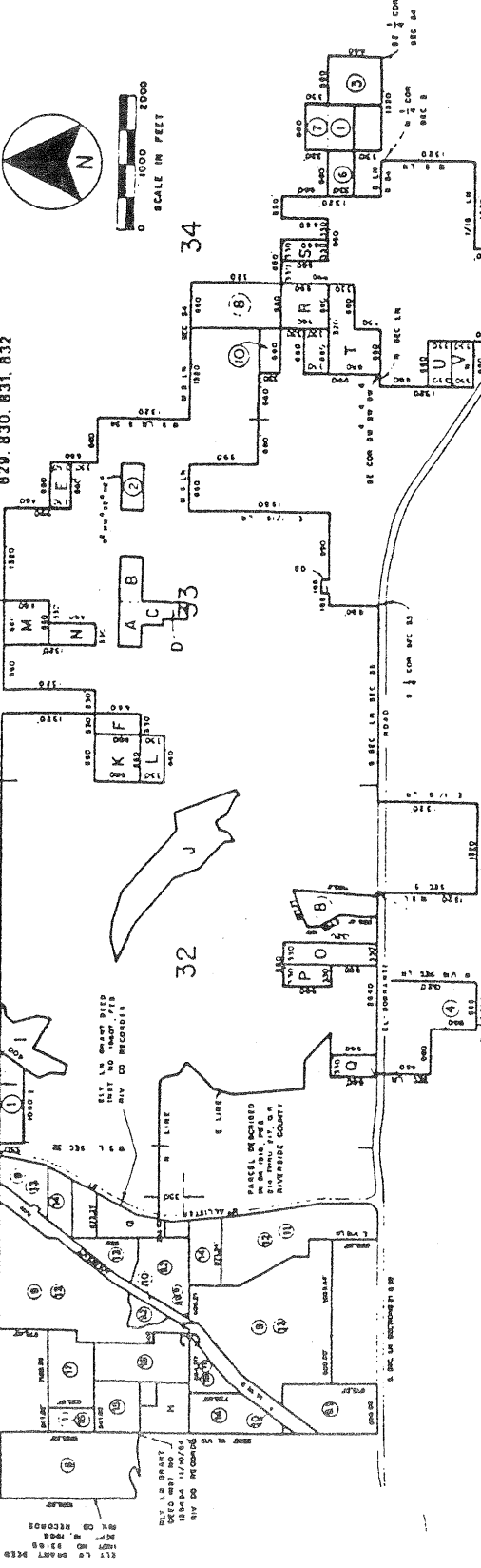


MAP NO. 18

EL SOBRANTE

AGRICULTURAL PRESERVE NO. 1

T 3 S - R 5 W
AMENDED BY MAP NO. 48, 163, 348, 529, 558, 614, 637,
666, 708, 712, 744, 791, 794, 833



AMENDMENTS

- NO. 1. (ENLARGEMENT), FEBRUARY 9, 1970, MAP NO. 48
- NO. 2. (ENLARGEMENT), JANUARY 25, 1972, MAP NO. 163
- NO. 3. (DIMINISHMENT), DECEMBER 9, 1975, MAP NO. 348
- NO. 4. (ENLARGEMENT), JANUARY 13, 1981, MAP NO. 529
- NO. 5. (DIMINISHMENT), DECEMBER 22, 1987, MAP NO. 558
- NO. 6. (DIMINISHMENT), MAY 7, 1985, MAP NO. 614
- NO. 7. (DIMINISHMENT), DECEMBER 22, 1987, MAP NO. 637
- NO. 8. (DIMINISHMENT), JANUARY 23, 1990, MAP NO. 666
- NO. 9.1. (DIMINISHMENT), FEBRUARY 23, 1999, MAP NO. 708
- NO. 9.2. (DIMINISHMENT), JULY 27, 1999, MAP NO. 708
- NO. 10. (DIMINISHMENT), MAP NO. 712
- NO. 11. (DIMINISHMENT), MAP NO. 744
- NO. 12. (DIMINISHMENT), MAY 4, 1999, MAP NO. 791
- NO. 13. (DIMINISHMENT), DECEMBER 22, 1998, MAP NO. 794
- NO. 14. (DIMINISHMENT), MAP NO. 819
- NO. 15. (DIMINISHMENT), MAY 9, 2000, MAP NO. 829
- NO. 16. (DIMINISHMENT), MAY 9, 2000, MAP NO. 830
- NO. 17. (DIMINISHMENT), MAY 9, 2000, MAP NO. 831
- NO. 18. (DIMINISHMENT), MAY 9, 2000, MAP NO. 832

ADOPTED ON FEBRUARY 24, 1969
BY THE BOARD OF SUPERVISORS
OF THE COUNTY OF RIVERSIDE,
STATE OF CALIFORNIA

EXCLUSIONS

- A. M.S. 50A, M.M., SEC. 33
- B. M.S. 51A, M.M., SEC. 31
- C. M.S. 51B, M.M., SEC. 31
- D. M.S. 51C, M.M., SEC. 31
- E. M.S. 51D, M.M., SEC. 31
- F. M.S. 51E, M.M., SEC. 31
- G. M.S. 51F, M.M., SEC. 31
- H. M.S. 51G, M.M., SEC. 31
- I. M.S. 51H, M.M., SEC. 31
- J. M.S. 51I, M.M., SEC. 31
- K. M.S. 51J, M.M., SEC. 31
- L. M.S. 51K, M.M., SEC. 31
- M. M.S. 51L, M.M., SEC. 31
- N. M.S. 51M, M.M., SEC. 31
- O. M.S. 51N, M.M., SEC. 31
- P. M.S. 51O, M.M., SEC. 31
- Q. M.S. 51P, M.M., SEC. 31
- R. M.S. 51Q, M.M., SEC. 31
- S. M.S. 51R, M.M., SEC. 31
- T. M.S. 51S, M.M., SEC. 31
- U. M.S. 51T, M.M., SEC. 31
- V. M.S. 51U, M.M., SEC. 31
- W. M.S. 51V, M.M., SEC. 31
- X. M.S. 51W, M.M., SEC. 31
- Y. M.S. 51X, M.M., SEC. 31
- Z. M.S. 51Y, M.M., SEC. 31

MAP NO. 18

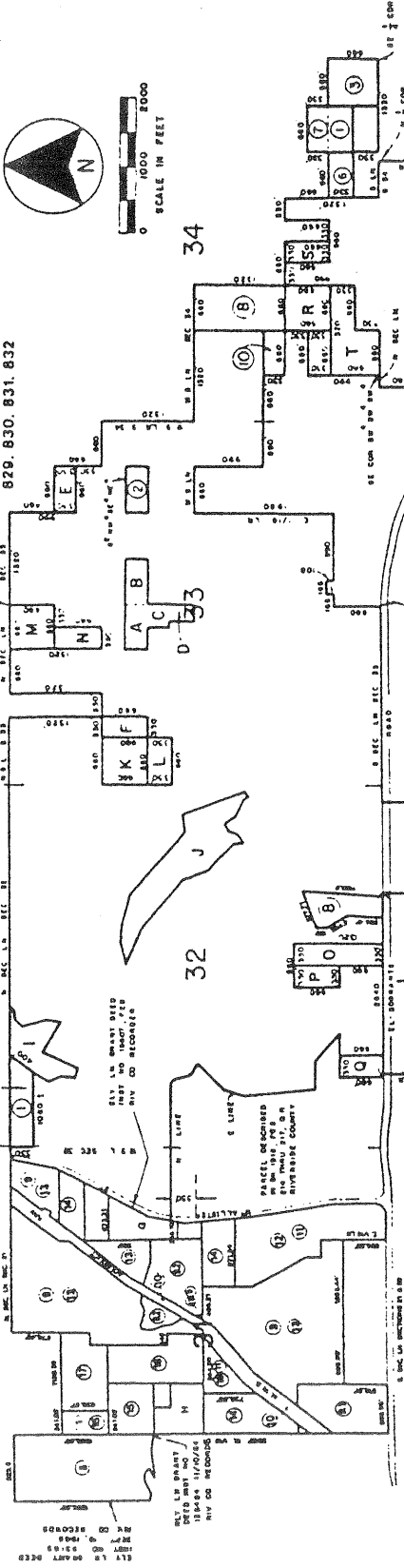
EL SOBRANTE

AGRICULTURAL PRESERVE NO. 1

AMENDED BY MAP NO. 48, 163, 348, 529, 558, 614, 637,
666, 708, 712, 744, 791, 794, 879

T 3 S - R 5 W

829, 830, 831, 832



AMENDMENTS

- NO. 1 (ENLARGEMENT), FEBRUARY 9, 1970, MAP NO. 48
- NO. 2 (ENLARGEMENT), JANUARY 25, 1972, MAP NO. 163
- NO. 3 (DIMINISHMENT), DECEMBER 9, 1975, MAP NO. 348
- NO. 4 (ENLARGEMENT), JANUARY 13, 1981, MAP NO. 529
- NO. 5 (DIMINISHMENT), DECEMBER 22, 1987, MAP NO. 558
- NO. 6 (DIMINISHMENT), MAY 7, 1985, MAP NO. 614
- NO. 7 (DIMINISHMENT), DECEMBER 22, 1987, MAP NO. 637
- NO. 8 (DIMINISHMENT), JANUARY 23, 1990, MAP NO. 666
- NO. 9.1 (DIMINISHMENT), FEBRUARY 23, 1999, MAP NO. 708
- NO. 9.2 (DIMINISHMENT), JULY 27, 1999, MAP NO. 708
- NO. 10 (DIMINISHMENT), MAP NO. 712
- NO. 11 (DIMINISHMENT), MAP NO. 744
- NO. 12 (DIMINISHMENT), MAY 4, 1999, MAP NO. 791
- NO. 13 (DIMINISHMENT), DECEMBER 22, 1998, MAP NO. 794
- NO. 14 (DIMINISHMENT), MAP NO. 819
- NO. 15 (DIMINISHMENT), MAY 9, 2000, MAP NO. 829
- NO. 16 (DIMINISHMENT), MAY 9, 2000, MAP NO. 830
- NO. 17 (DIMINISHMENT), MAY 9, 2000, MAP NO. 831
- NO. 18 (DIMINISHMENT), MAY 9, 2000, MAP NO. 832

ADOPTED ON FEBRUARY 24, 1969
BY THE BOARD OF SUPERVISORS
OF THE COUNTY OF RIVERSIDE,
STATE OF CALIFORNIA

EXCLUSIONS

- A 5N, 5E, 5W, 5S, 5W, 5S, 5E, 5N, 5W, 5S, 5E, 5N
- B 5N, 5E, 5W, 5S, 5W, 5S, 5E, 5N
- C 5N, 5E, 5W, 5S, 5W, 5S, 5E, 5N
- D 5N, 5E, 5W, 5S, 5W, 5S, 5E, 5N
- E 5N, 5E, 5W, 5S, 5W, 5S, 5E, 5N
- F 5N, 5E, 5W, 5S, 5W, 5S, 5E, 5N
- G 5N, 5E, 5W, 5S, 5W, 5S, 5E, 5N
- H 5N, 5E, 5W, 5S, 5W, 5S, 5E, 5N
- I 5N, 5E, 5W, 5S, 5W, 5S, 5E, 5N
- J 5N, 5E, 5W, 5S, 5W, 5S, 5E, 5N
- K 5N, 5E, 5W, 5S, 5W, 5S, 5E, 5N
- L 5N, 5E, 5W, 5S, 5W, 5S, 5E, 5N
- M 5N, 5E, 5W, 5S, 5W, 5S, 5E, 5N
- N 5N, 5E, 5W, 5S, 5W, 5S, 5E, 5N
- O 5N, 5E, 5W, 5S, 5W, 5S, 5E, 5N
- P 5N, 5E, 5W, 5S, 5W, 5S, 5E, 5N
- Q 5N, 5E, 5W, 5S, 5W, 5S, 5E, 5N
- R 5N, 5E, 5W, 5S, 5W, 5S, 5E, 5N
- S 5N, 5E, 5W, 5S, 5W, 5S, 5E, 5N
- T 5N, 5E, 5W, 5S, 5W, 5S, 5E, 5N
- U 5N, 5E, 5W, 5S, 5W, 5S, 5E, 5N
- V 5N, 5E, 5W, 5S, 5W, 5S, 5E, 5N
- W 5N, 5E, 5W, 5S, 5W, 5S, 5E, 5N
- X 5N, 5E, 5W, 5S, 5W, 5S, 5E, 5N
- Y 5N, 5E, 5W, 5S, 5W, 5S, 5E, 5N
- Z 5N, 5E, 5W, 5S, 5W, 5S, 5E, 5N

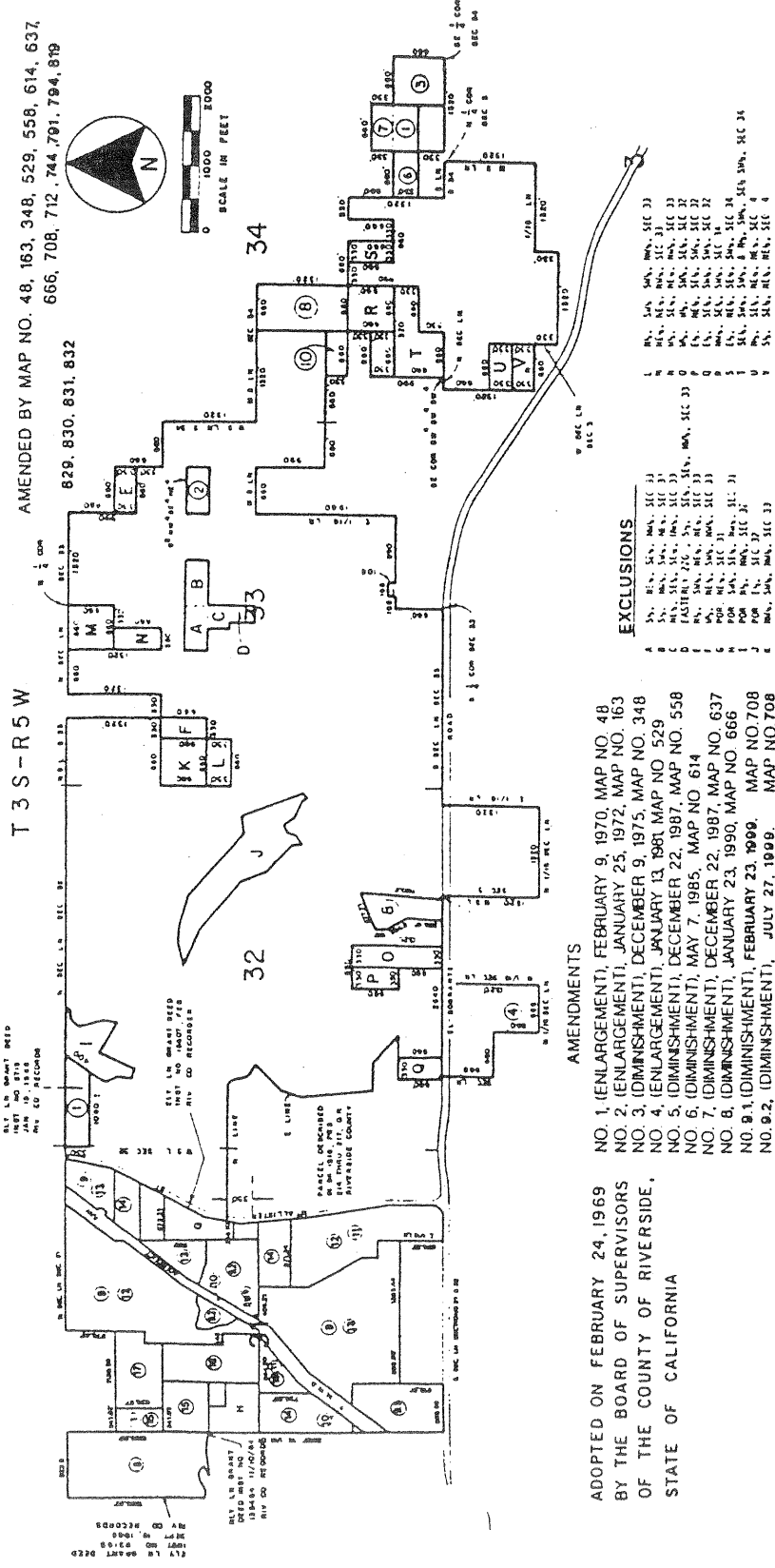
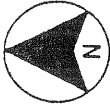
MAP NO. 18

EL SOBRANTE

AGRICULTURAL PRESERVE NO. 1

T 3 S - R 5 W

AMENDED BY MAP NO. 48, 163, 348, 529, 558, 614, 637, 666, 708, 712, 744, 791, 794, 879



AMENDMENTS

- NO. 1. (ENLARGEMENT), FEBRUARY 9, 1970, MAP NO. 48
NO. 2. (ENLARGEMENT), JANUARY 25, 1972, MAP NO. 163
NO. 3. (DIMINISHMENT), DECEMBER 9, 1975, MAP NO. 348
NO. 4. (ENLARGEMENT), JANUARY 13, 1981, MAP NO. 529
NO. 5. (DIMINISHMENT), DECEMBER 22, 1987, MAP NO. 558
NO. 6. (DIMINISHMENT), MAY 7, 1985, MAP NO. 614
NO. 7. (DIMINISHMENT), DECEMBER 22, 1987, MAP NO. 637
NO. 8. (DIMINISHMENT), JANUARY 23, 1990, MAP NO. 666
NO. 9.2. (DIMINISHMENT), FEBRUARY 23, 1999, MAP NO. 708
NO. 9.1. (DIMINISHMENT), FEBRUARY 23, 1999, MAP NO. 708
NO. 10. (DIMINISHMENT), MAP NO. 712
NO. 11. (DIMINISHMENT), MAP NO. 744
NO. 12. (DIMINISHMENT), MAP NO. 791
NO. 13. (DIMINISHMENT), MAY 4, 1999, MAP NO. 794
NO. 14. (DIMINISHMENT), DECEMBER 22, 1998, MAP NO. 819
NO. 15. (DIMINISHMENT), MAY 9, 2000, MAP NO. 829
NO. 16. (DIMINISHMENT), MAY 9, 2000, MAP NO. 830
NO. 17. (DIMINISHMENT), MAY 9, 2000, MAP NO. 831
NO. 18. (DIMINISHMENT), MAY 9, 2000, MAP NO. 832

ADOPTED ON FEBRUARY 24, 1969
BY THE BOARD OF SUPERVISORS
OF THE COUNTY OF RIVERSIDE,
STATE OF CALIFORNIA

EXCLUSIONS

- A. ... SEC 33
B. ... SEC 33
C. ... SEC 33
D. ... SEC 33
E. ... SEC 33
F. ... SEC 33
G. ... SEC 33
H. ... SEC 33
I. ... SEC 33
J. ... SEC 33
K. ... SEC 33
L. ... SEC 33
M. ... SEC 33
N. ... SEC 33
O. ... SEC 33
P. ... SEC 33
Q. ... SEC 33
R. ... SEC 33
S. ... SEC 33
T. ... SEC 33
U. ... SEC 33
V. ... SEC 33
W. ... SEC 33
X. ... SEC 33
Y. ... SEC 33
Z. ... SEC 33

MAP NO. 18

EL SOBRANTE

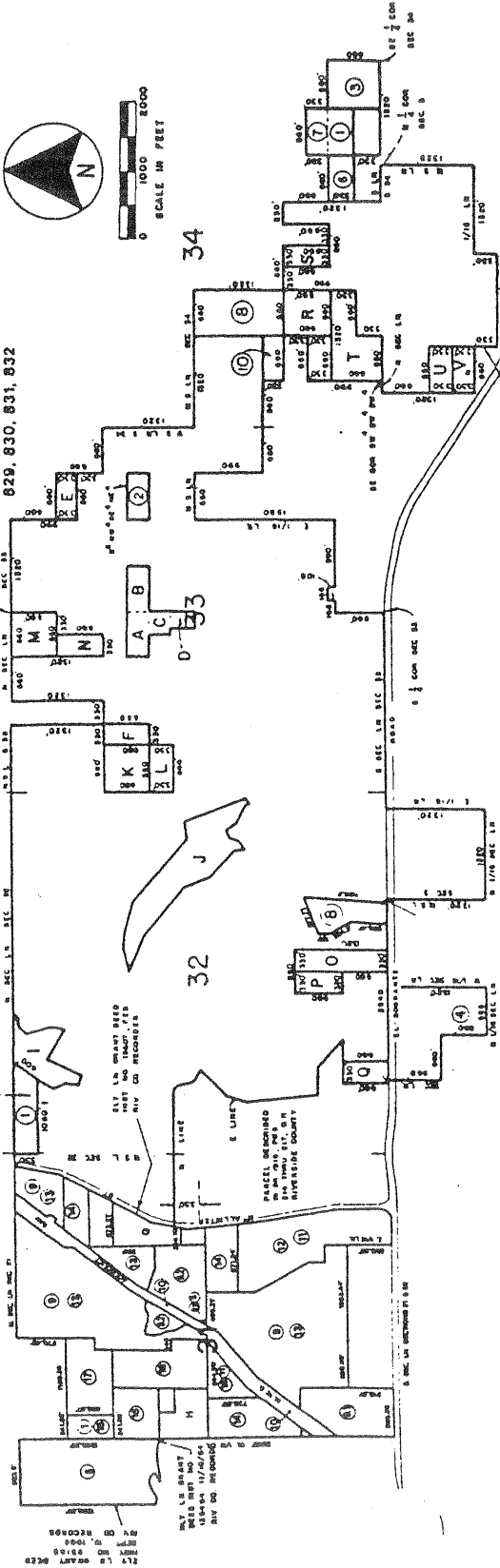
AGRICULTURAL PRESERVE NO. 1

AMENDED BY MAP NO. 48, 183, 348, 529, 558, 614, 637,
666, 708, 712, 744, 791, 794, 819

T 3 S - R 5 W

829, 830, 831, 832

829, 830, 831, 832



AMENDMENTS

- NO. 1 (ENLARGEMENT), FEBRUARY 9, 1970, MAP NO. 48
- NO. 2 (ENLARGEMENT), JANUARY 25, 1972, MAP NO. 183
- NO. 3 (DIMINISHMENT), DECEMBER 9, 1975, MAP NO. 348
- NO. 4 (ENLARGEMENT), JANUARY 13, 1981, MAP NO. 529
- NO. 5 (DIMINISHMENT), DECEMBER 22, 1987, MAP NO. 558
- NO. 6 (DIMINISHMENT), MAY 7, 1985, MAP NO. 614
- NO. 7 (DIMINISHMENT), DECEMBER 22, 1987, MAP NO. 637
- NO. 8 (DIMINISHMENT), JANUARY 23, 1990, MAP NO. 866
- NO. 9.1 (DIMINISHMENT), FEBRUARY 23, 1999, MAP NO. 708
- NO. 9.2 (DIMINISHMENT), JULY 27, 1999, MAP NO. 712
- NO. 10 (DIMINISHMENT), MAP NO. 744
- NO. 11 (DIMINISHMENT), MAP NO. 791
- NO. 12 (DIMINISHMENT), MAY 4, 1999, MAP NO. 794
- NO. 13 (DIMINISHMENT), DECEMBER 22, 1998, MAP NO. 819
- NO. 14 (DIMINISHMENT), MAP NO. 829
- NO. 15 (DIMINISHMENT), MAY 9, 2000, MAP NO. 830
- NO. 16 (DIMINISHMENT), MAY 9, 2000, MAP NO. 831
- NO. 17 (DIMINISHMENT), MAY 9, 2000, MAP NO. 832
- NO. 18 (DIMINISHMENT), MAY 9, 2000, MAP NO. 832

ADOPTED ON FEBRUARY 24, 1969
BY THE BOARD OF SUPERVISORS
OF THE COUNTY OF RIVERSIDE,
STATE OF CALIFORNIA

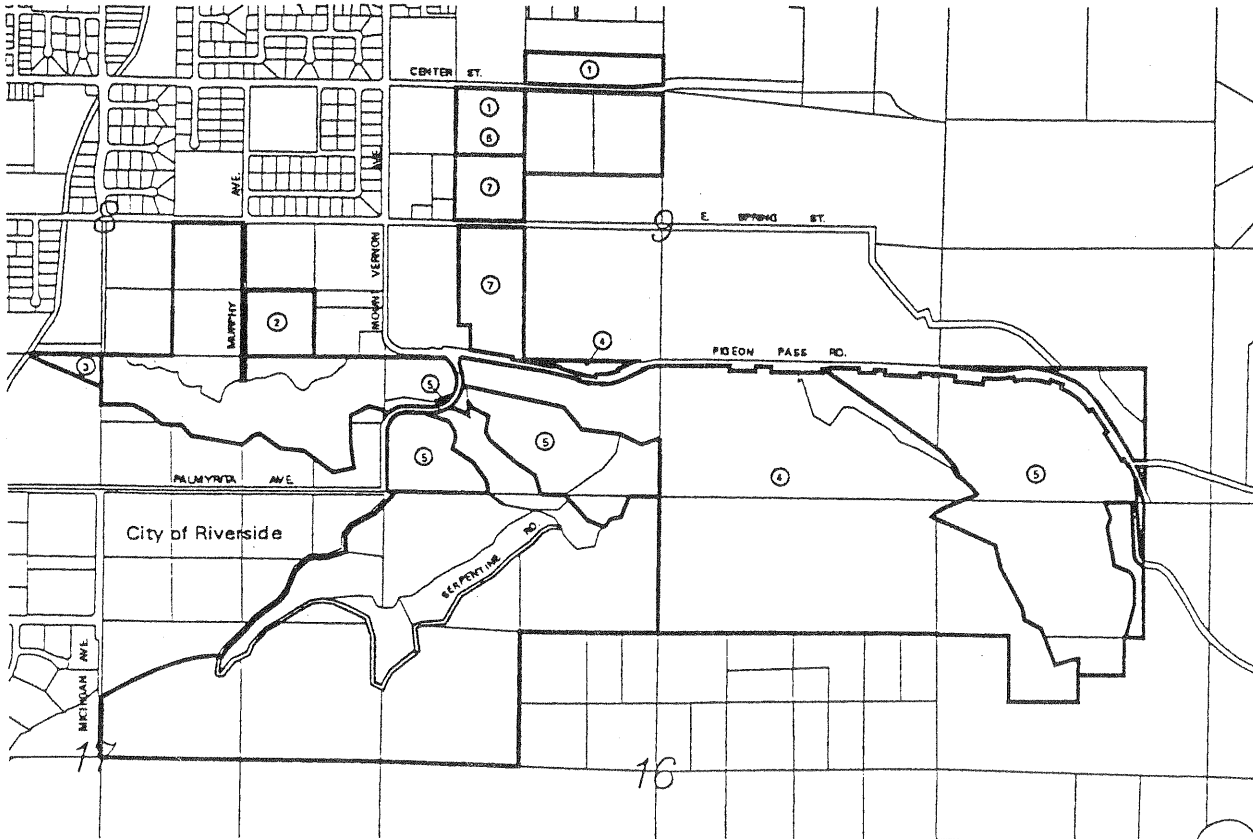
EXCLUSIONS

- A 54, 54A, 54B, 54C, 54D, 54E, 54F, 54G, 54H, 54I, 54J, 54K, 54L, 54M, 54N, 54O, 54P, 54Q, 54R, 54S, 54T, 54U, 54V, 54W, 54X, 54Y, 54Z, 54AA, 54AB, 54AC, 54AD, 54AE, 54AF, 54AG, 54AH, 54AI, 54AJ, 54AK, 54AL, 54AM, 54AN, 54AO, 54AP, 54AQ, 54AR, 54AS, 54AT, 54AU, 54AV, 54AW, 54AX, 54AY, 54AZ, 54BA, 54BB, 54BC, 54BD, 54BE, 54BF, 54BG, 54BH, 54BI, 54BJ, 54BK, 54BL, 54BM, 54BN, 54BO, 54BP, 54BQ, 54BR, 54BS, 54BT, 54BU, 54BV, 54BW, 54BX, 54BY, 54BZ, 54CA, 54CB, 54CC, 54CD, 54CE, 54CF, 54CG, 54CH, 54CI, 54CJ, 54CK, 54CL, 54CM, 54CN, 54CO, 54CP, 54CQ, 54CR, 54CS, 54CT, 54CU, 54CV, 54CW, 54CX, 54CY, 54CZ, 54DA, 54DB, 54DC, 54DD, 54DE, 54DF, 54DG, 54DH, 54DI, 54DJ, 54DK, 54DL, 54DM, 54DN, 54DO, 54DP, 54DQ, 54DR, 54DS, 54DT, 54DU, 54DV, 54DW, 54DX, 54DY, 54DZ, 54EA, 54EB, 54EC, 54ED, 54EE, 54EF, 54EG, 54EH, 54EI, 54EJ, 54EK, 54EL, 54EM, 54EN, 54EO, 54EP, 54EQ, 54ER, 54ES, 54ET, 54EU, 54EV, 54EW, 54EX, 54EY, 54EZ, 54FA, 54FB, 54FC, 54FD, 54FE, 54FF, 54FG, 54FH, 54FI, 54FJ, 54FK, 54FL, 54FM, 54FN, 54FO, 54FP, 54FQ, 54FR, 54FS, 54FT, 54FU, 54FV, 54FW, 54FX, 54FY, 54FZ, 54GA, 54GB, 54GC, 54GD, 54GE, 54GF, 54GG, 54GH, 54GI, 54GJ, 54GK, 54GL, 54GM, 54GN, 54GO, 54GP, 54GQ, 54GR, 54GS, 54GT, 54GU, 54GV, 54GW, 54GX, 54GY, 54GZ, 54HA, 54HB, 54HC, 54HD, 54HE, 54HF, 54HG, 54HH, 54HI, 54HJ, 54HK, 54HL, 54HM, 54HN, 54HO, 54HP, 54HQ, 54HR, 54HS, 54HT, 54HU, 54HV, 54HW, 54HX, 54HY, 54HZ, 54IA, 54IB, 54IC, 54ID, 54IE, 54IF, 54IG, 54IH, 54II, 54IJ, 54IK, 54IL, 54IM, 54IN, 54IO, 54IP, 54IQ, 54IR, 54IS, 54IT, 54IU, 54IV, 54IW, 54IX, 54IY, 54IZ, 54JA, 54JB, 54JC, 54JD, 54JE, 54JF, 54JG, 54JH, 54JI, 54JJ, 54JK, 54JL, 54JM, 54JN, 54JO, 54JP, 54JQ, 54JR, 54JS, 54JT, 54JU, 54JV, 54JW, 54JX, 54JY, 54JZ, 54KA, 54KB, 54KC, 54KD, 54KE, 54KF, 54KG, 54KH, 54KI, 54KJ, 54KK, 54KL, 54KM, 54KN, 54KO, 54KP, 54KQ, 54KR, 54KS, 54KT, 54KU, 54KV, 54KW, 54KX, 54KY, 54KZ, 54LA, 54LB, 54LC, 54LD, 54LE, 54LF, 54LG, 54LH, 54LI, 54LJ, 54LK, 54LL, 54LM, 54LN, 54LO, 54LP, 54LQ, 54LR, 54LS, 54LT, 54LU, 54LV, 54LW, 54LX, 54LY, 54LZ, 54MA, 54MB, 54MC, 54MD, 54ME, 54MF, 54MG, 54MH, 54MI, 54MJ, 54MK, 54ML, 54MM, 54MN, 54MO, 54MP, 54MQ, 54MR, 54MS, 54MT, 54MU, 54MV, 54MW, 54MX, 54MY, 54MZ, 54NA, 54NB, 54NC, 54ND, 54NE, 54NF, 54NG, 54NH, 54NI, 54NJ, 54NK, 54NL, 54NM, 54NN, 54NO, 54NP, 54NQ, 54NR, 54NS, 54NT, 54NU, 54NV, 54NW, 54NX, 54NY, 54NZ, 54OA, 54OB, 54OC, 54OD, 54OE, 54OF, 54OG, 54OH, 54OI, 54OJ, 54OK, 54OL, 54OM, 54ON, 54OO, 54OP, 54OQ, 54OR, 54OS, 54OT, 54OU, 54OV, 54OW, 54OX, 54OY, 54OZ, 54PA, 54PB, 54PC, 54PD, 54PE, 54PF, 54PG, 54PH, 54PI, 54PJ, 54PK, 54PL, 54PM, 54PN, 54PO, 54PP, 54PQ, 54PR, 54PS, 54PT, 54PU, 54PV, 54PW, 54PX, 54PY, 54PZ, 54QA, 54QB, 54QC, 54QD, 54QE, 54QF, 54QG, 54QH, 54QI, 54QJ, 54QK, 54QL, 54QM, 54QN, 54QO, 54QP, 54QQ, 54QR, 54QS, 54QT, 54QU, 54QV, 54QW, 54QX, 54QY, 54QZ, 54RA, 54RB, 54RC, 54RD, 54RE, 54RF, 54RG, 54RH, 54RI, 54RJ, 54RK, 54RL, 54RM, 54RN, 54RO, 54RP, 54RQ, 54RR, 54RS, 54RT, 54RU, 54RV, 54RW, 54RX, 54RY, 54RZ, 54SA, 54SB, 54SC, 54SD, 54SE, 54SF, 54SG, 54SH, 54SI, 54SJ, 54SK, 54SL, 54SM, 54SN, 54SO, 54SP, 54SQ, 54SR, 54SS, 54ST, 54SU, 54SV, 54SW, 54SX, 54SY, 54SZ, 54TA, 54TB, 54TC, 54TD, 54TE, 54TF, 54TG, 54TH, 54TI, 54TJ, 54TK, 54TL, 54TM, 54TN, 54TO, 54TP, 54TQ, 54TR, 54TS, 54TT, 54TU, 54TV, 54TW, 54TX, 54TY, 54TZ, 54UA, 54UB, 54UC, 54UD, 54UE, 54UF, 54UG, 54UH, 54UI, 54UJ, 54UK, 54UL, 54UM, 54UN, 54UO, 54UP, 54UQ, 54UR, 54US, 54UT, 54UU, 54UV, 54UW, 54UX, 54UY, 54UZ, 54VA, 54VB, 54VC, 54VD, 54VE, 54VF, 54VG, 54VH, 54VI, 54VJ, 54VK, 54VL, 54VM, 54VN, 54VO, 54VP, 54VQ, 54VR, 54VS, 54VT, 54VU, 54VV, 54VW, 54VX, 54VY, 54VZ, 54WA, 54WB, 54WC, 54WD, 54WE, 54WF, 54WG, 54WH, 54WI, 54WJ, 54WK, 54WL, 54WM, 54WN, 54WO, 54WP, 54WQ, 54WR, 54WS, 54WT, 54WU, 54WV, 54WW, 54WX, 54WY, 54WZ, 54XA, 54XB, 54XC, 54XD, 54XE, 54XF, 54XG, 54XH, 54XI, 54XJ, 54XK, 54XL, 54XM, 54XN, 54XO, 54XP, 54XQ, 54XR, 54XS, 54XT, 54XU, 54XV, 54XW, 54XZ, 54YA, 54YB, 54YC, 54YD, 54YE, 54YF, 54YG, 54YH, 54YI, 54YJ, 54YK, 54YL, 54YM, 54YN, 54YO, 54YP, 54YQ, 54YR, 54YS, 54YT, 54YU, 54YV, 54YW, 54YZ, 54ZA, 54ZB, 54ZC, 54ZD, 54ZE, 54ZF, 54ZG, 54ZH, 54ZI, 54ZJ, 54ZK, 54ZL, 54ZM, 54ZN, 54ZO, 54ZP, 54ZQ, 54ZR, 54ZS, 54ZT, 54ZU, 54ZV, 54ZW, 54ZX, 54ZY, 54ZZ

MAP NO. 63 HIGHGROVE AGRICULTURAL PRESERVE NO. 1

AMENDED BY MAPS NO. 125, 283, 482, 798, 810, 828, 833

T.2S., R.4W. S.B.B. & M.



AMENDMENTS:

- NO. 1, (ENLARGEMENT), FEBRUARY 8, 1971, MAP NO. 125
- NO. 2, (ENLARGEMENT), FEBRUARY 19, 1974, MAP NO. 283
- NO. 3, (DELETION), NOVEMBER 28, 1978, MAP NO. 482
- NO. 4, (DIMINISHMENT), NOVEMBER 3, 1998, MAP NO. 798
- NO. 5, (DIMINISHMENT), JULY 20, 1999, MAP NO. 810
- NO. 6, (DIMINISHMENT), FEBRUARY 8, 2000, MAP NO. 828
- NO. 7, (DIMINISHMENT), MARCH 21, 2000, MAP NO. 833

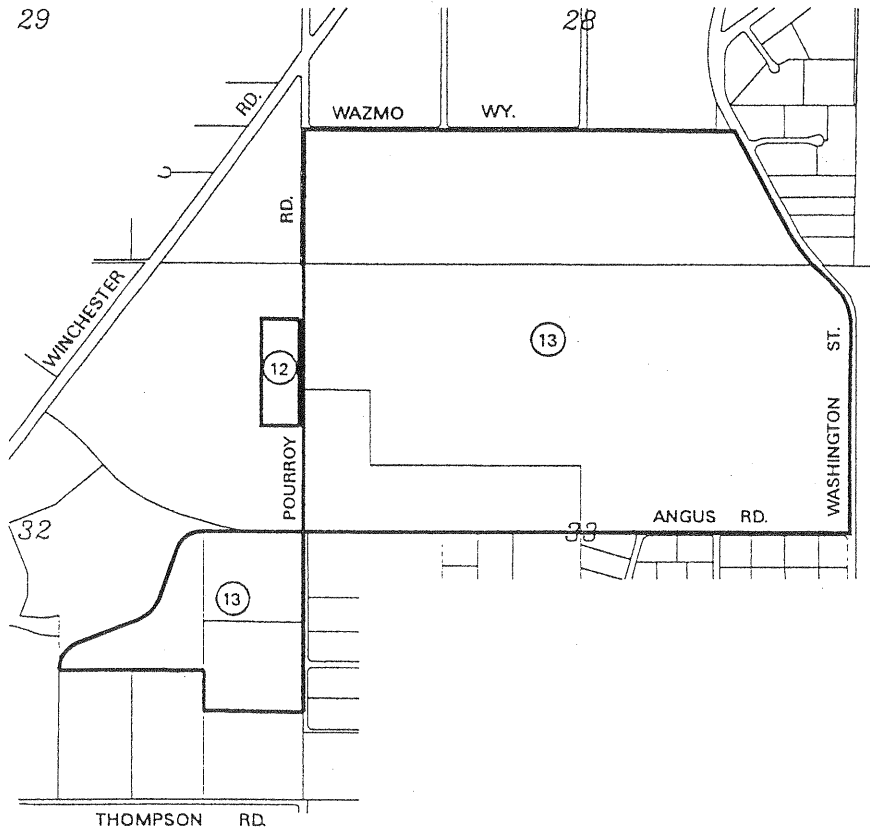
ADOPTED ON FEBRUARY 24, 1970
BY THE BOARD OF SUPERVISORS
OF THE COUNTY OF RIVERSIDE,
STATE OF CALIFORNIA.



MAP NO. 66 WINCHESTER AGRICULTURAL PRESERVE NO. 5

AMENDED BY MAP NO. 272, 307, 339, 374, 559, 602,
647, 647(a), 710, 737, 811, 818, 834

T.6S., R.2W. S.B.B. & M.



AMENDMENTS:

- NO. 12, (DIMINISHMENT), NOVEMBER 2, 1999, MAP NO. 818
- NO. 13, (DISESTABLISHMENT), APRIL 25, 2000, MAP NO. 834

ADOPTED ON FEBRUARY 24, 1970
BY THE BOARD OF SUPERVISORS
OF THE COUNTY OF RIVERSIDE,
STATE OF CALIFORNIA.

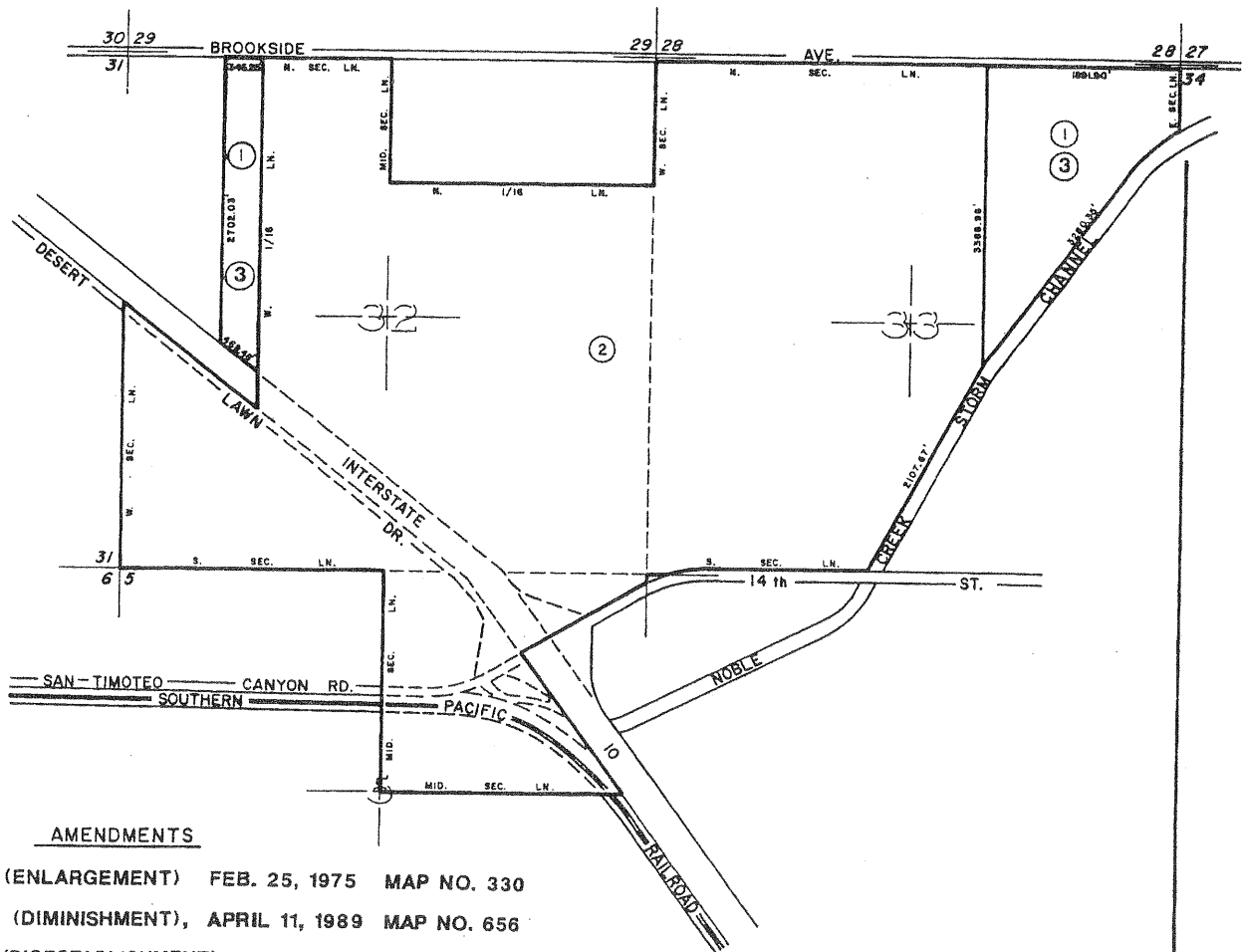


MAP NO. 308 SAN GORGONIO PASS AGRICULTURAL PRESERVE

NO. 5

AMENDED BY MAP NO. 330, 656, 836

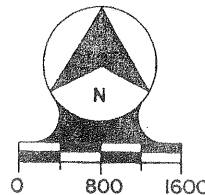
T. 2S - R. 1W
T. 3S - R. 1W



AMENDMENTS

- NO. 1 (ENLARGEMENT) FEB. 25, 1975 MAP NO. 330
- NO. 2 (DIMINISHMENT), APRIL 11, 1989 MAP NO. 656
- NO. 3 (DISESTABLISHMENT), AUGUST 1, 2000 MAP NO. 836

ADOPTED ON AUGUST 27, 1974
BY THE BOARD OF SUPERVISORS
OF THE COUNTY OF RIVERSIDE,
STATE OF CALIFORNIA.




MIRA LOMA AGRICULTURAL PRESERVE

NO. 1

MAP NO. 2

AMENDED BY MAP NO. 44, 524, 633, 683, 681
703, 705, 706, 774, 780
781, 837

T 2 S - R 6 W

Legend:
 NO. 11

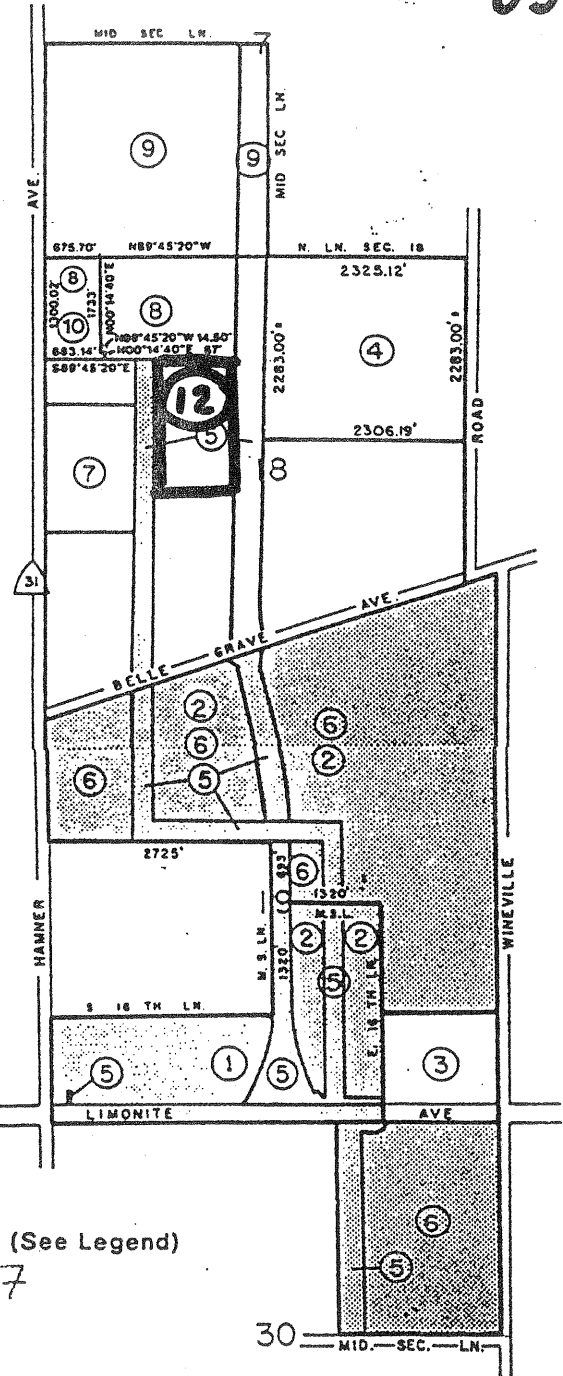
AMENDMENTS

- NO. 1, (ENLARGEMENT), NOVEMBER 17, 1969, MAP NO. 44
- NO. 2, (DIMINISHMENT), WITHDRAWN, MAP NO. 524
- NO. 3, (DIMINISHMENT), DECEMBER 22, 1987, MAP NO. 633
- NO. 4, (DIMINISHMENT), WITHDRAWN, MAP NO. 683
- NO. 5, (DIMINISHMENT), WITHDRAWN, MAP NO. 681
- NO. 6, (DIMINISHMENT), WITHDRAWN, MAP NO. 703
- NO. 7, (DIMINISHMENT), WITHDRAWN, MAP NO. 705
- NO. 8, (DIMINISHMENT), (RESCINDED), MAP NO. 706
- NO. 9, (DIMINISHMENT), APRIL 30, 1996, MAP NO. 774
- NO. 10, (DIMINISHMENT), MARCH 25, 1997, MAP NO. 780
- NO. 11, (DIMINISHMENT), MARCH 17, 1998, MAP NO. 781 (See Legend)

NO. 12 (DIMINISHMENT), MAP NO. 837

Aug. 29, 2000

ADOPTED ON FEBRUARY 5, 1968
BY THE BOARD OF SUPERVISORS
OF THE COUNTY OF RIVERSIDE,
STATE OF CALIFORNIA



SCALE IN FEET

71
838


MIRA LOMA AGRICULTURAL PRESERVE

NO. 1

MAP NO. 2

AMENDED BY MAP NO. 44, 524, 633, 683, 681
703, 705, 706, 774, 780
781, 837, 838

T 2 S - R 6 W

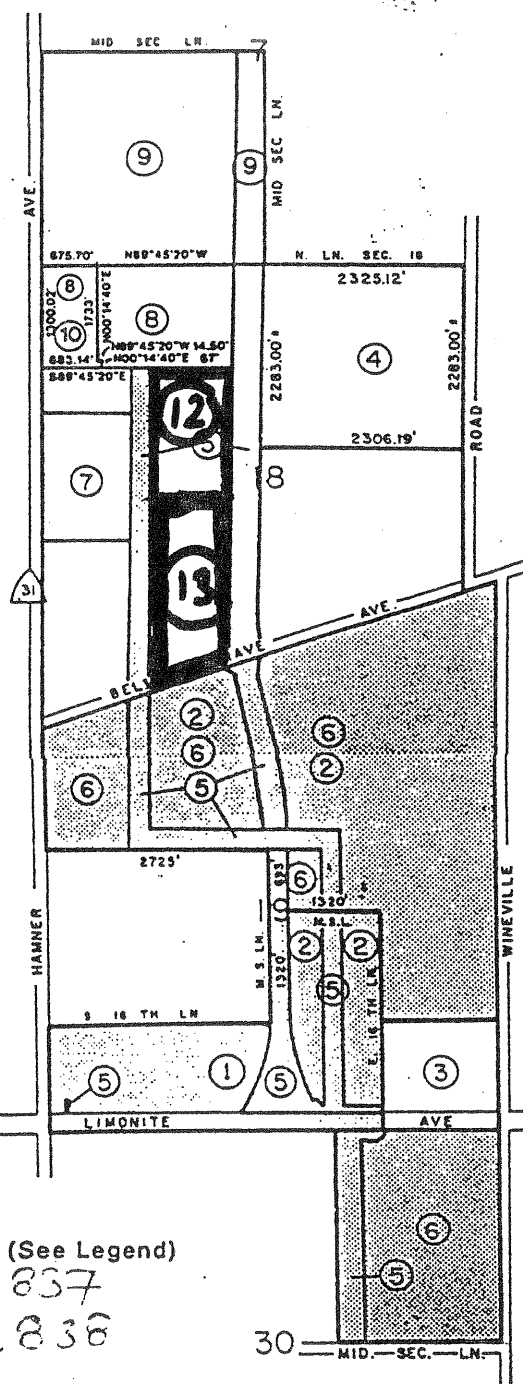
Legend:
 NO. 11

AMENDMENTS


- | | | |
|-------------------------|--------------------|--------------------------|
| NO. 1, (ENLARGEMENT), | NOVEMBER 17, 1969, | MAP NO. 44 |
| NO. 2, (DIMINISHMENT), | WITHDRAWN | MAP NO. 524 |
| NO. 3, (DIMINISHMENT), | DECEMBER 22, 1987, | MAP NO. 633 |
| NO. 4, (DIMINISHMENT), | WITHDRAWN | MAP NO. 683 |
| NO. 5, (DIMINISHMENT), | | MAP NO. 681 |
| NO. 6, (DIMINISHMENT), | WITHDRAWN | MAP NO. 703 |
| NO. 7, (DIMINISHMENT), | | MAP NO. 705 |
| NO. 8, (DIMINISHMENT), | (RESCINDED) | MAP NO. 706 |
| NO. 9, (DIMINISHMENT), | APRIL 30, 1996 | MAP NO. 774 |
| NO. 10, (DIMINISHMENT), | MARCH 25, 1997 | MAP NO. 780 |
| NO. 11, (DIMINISHMENT), | MARCH 17, 1998, | MAP NO. 781 (See Legend) |

NO. 12, (Diminishment)
 NO. 13, (Diminishment)

MAP NO. 837
 MAP NO. 838



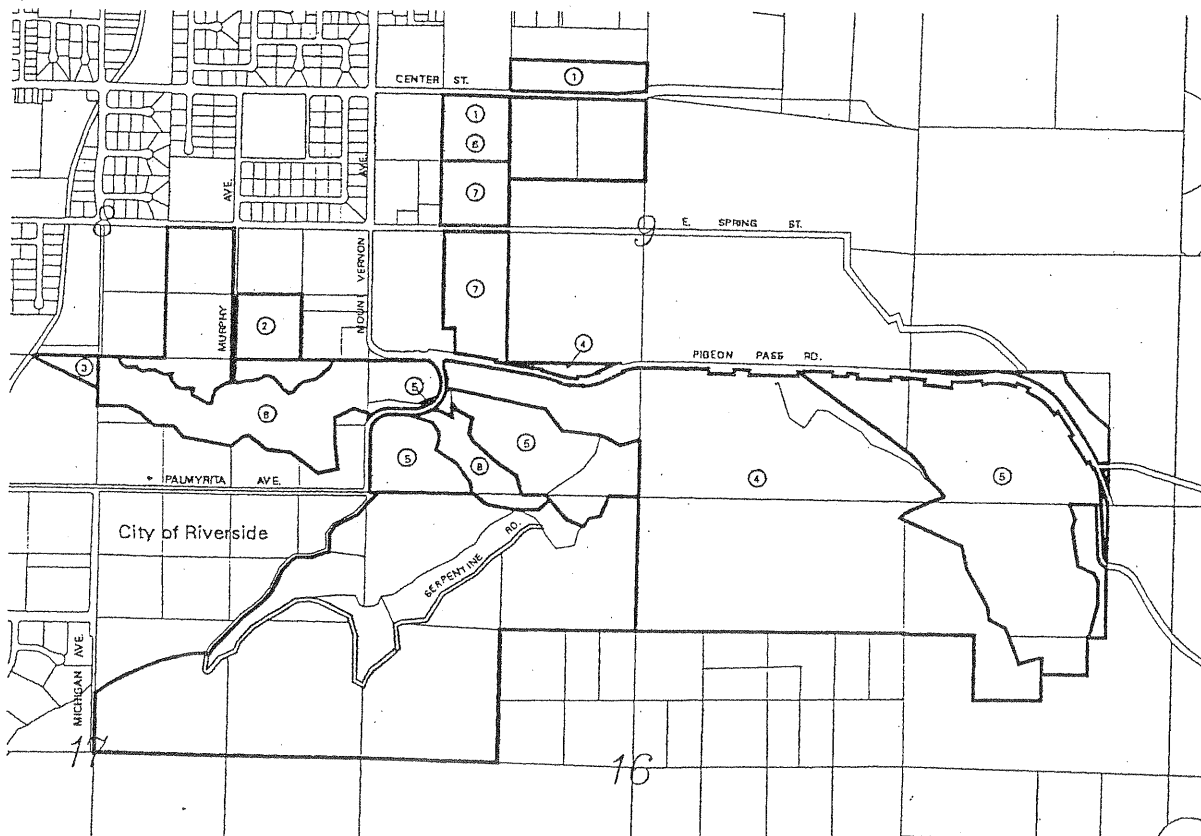
ADOPTED ON FEBRUARY 5, 1968
 BY THE BOARD OF SUPERVISORS
 OF THE COUNTY OF RIVERSIDE,
 STATE OF CALIFORNIA



MAP NO. 63 HIGHGROVE AGRICULTURAL PRESERVE NO. 1

AMENDED BY MAPS NO. 125, 283, 482, 798, 810, 828, 833
839

T.T.S., R.A.W. S.B.B. & M.



AMENDMENTS:

- NO. 1, (ENLARGEMENT), FEBRUARY 8, 1971, MAP NO. 125
- NO. 2, (ENLARGEMENT), FEBRUARY 19, 1974, MAP NO. 283
- NO. 3, (DELETION), NOVEMBER 28, 1978, MAP NO. 482
- NO. 4, (DIMINISHMENT), NOVEMBER 3, 1998, MAP NO. 798
- NO. 5, (DIMINISHMENT), JULY 20, 1999, MAP NO. 810
- NO. 6, (DIMINISHMENT), FEBRUARY 8, 2000, MAP NO. 828
- NO. 7, (DIMINISHMENT), MARCH 21, 2000, MAP NO. 833
- NO. 8, (DIMINISHMENT), MAP NO. 839

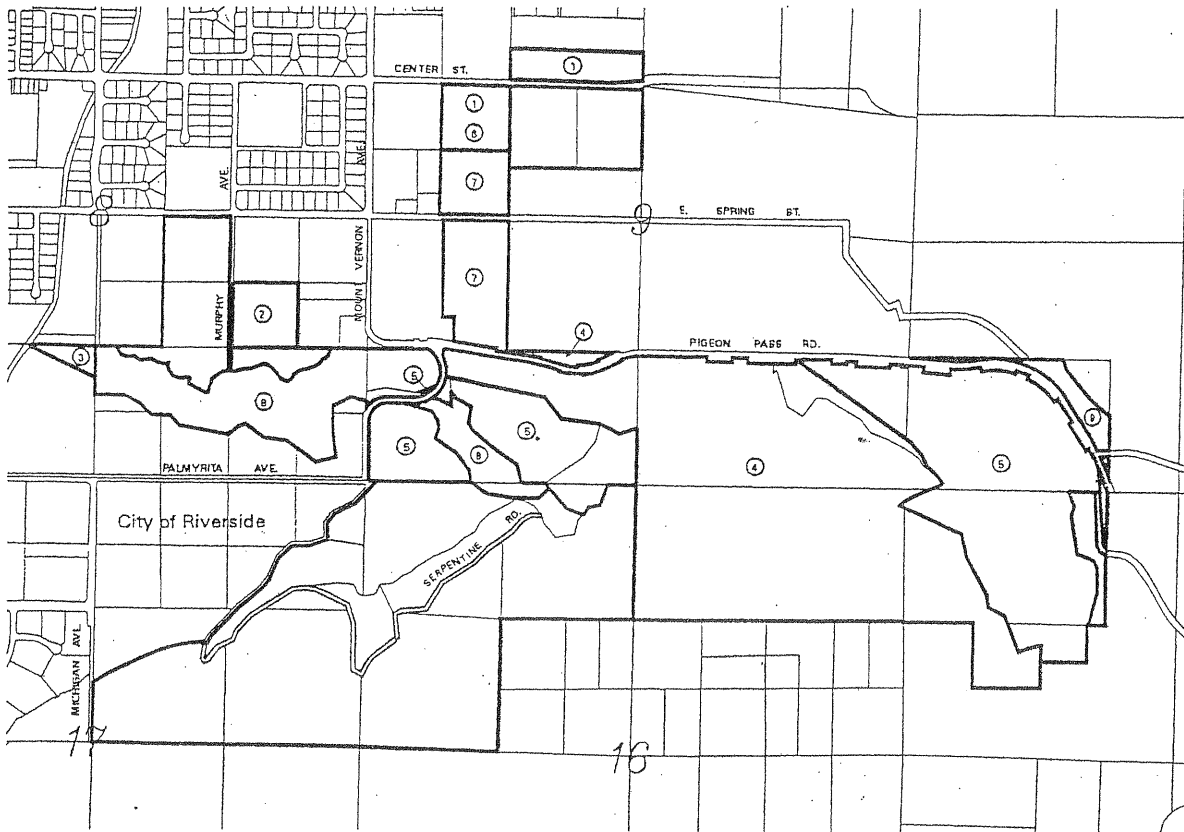
ADOPTED ON FEBRUARY 24, 1970
BY THE BOARD OF SUPERVISORS
OF THE COUNTY OF RIVERSIDE,
STATE OF CALIFORNIA.



MAP NO. 63 HIGHGROVE AGRICULTURAL PRESERVE NO. 1

AMENDED BY MAPS NO. 125, 283, 482, 798, 810, 828, 833
839

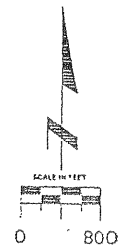
T.25, R.4W S.B.B. & M.



AMENDMENTS:

- NO. 1, (ENLARGEMENT), FEBRUARY 8, 1971, MAP NO. 125
- NO. 2, (ENLARGEMENT), FEBRUARY 19, 1974, MAP NO. 283
- NO. 3, (DELETION), NOVEMBER 28, 1978, MAP NO. 482
- NO. 4, (DIMINISHMENT), NOVEMBER 3, 1998, MAP NO. 798
- NO. 5, (DIMINISHMENT), JULY 20, 1999, MAP NO. 810
- NO. 6, (DIMINISHMENT), FEBRUARY 8, 2000, MAP NO. 828
- NO. 7, (DIMINISHMENT), MARCH 21, 2000, MAP NO. 833
- NO. 8, (DIMINISHMENT), MAP NO. 839
- NO. 9, (DIMINISHMENT), MAP NO. 840

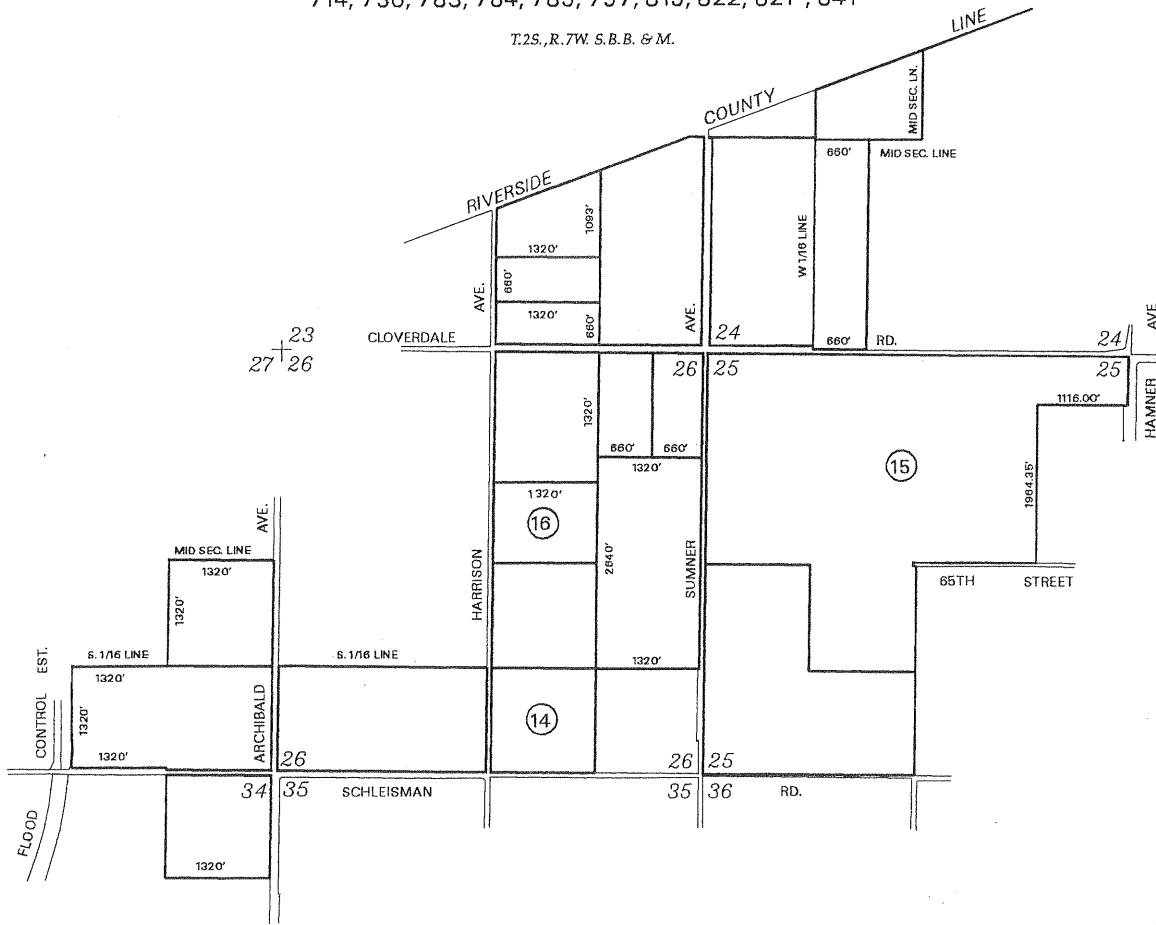
ADOPTED ON FEBRUARY 24, 1970
BY THE BOARD OF SUPERVISORS
OF THE COUNTY OF RIVERSIDE,
STATE OF CALIFORNIA.



MAP NO. 3 MIRA LOMA AGRICULTURAL PRESERVE NO. 2

AMENDED BY MAPS NO. 7, 26, 148, 253, 256, 393, 595,
714, 736, 783, 784, 785, 797, 815, 822, 821, 841

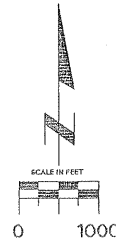
T.2S., R.7W. S.B.B. & M.



AMENDMENTS:

- NO. 14, (DIMINISHMENT), OCTOBER 26, 1999, MAP NO. 822
- NO. 15, (DIMINISHMENT), MARCH 7, 2000, MAP NO. 821
- NO. 16, (DIMINISHMENT), FEBRUARY 4, 2003, MAP NO. 841

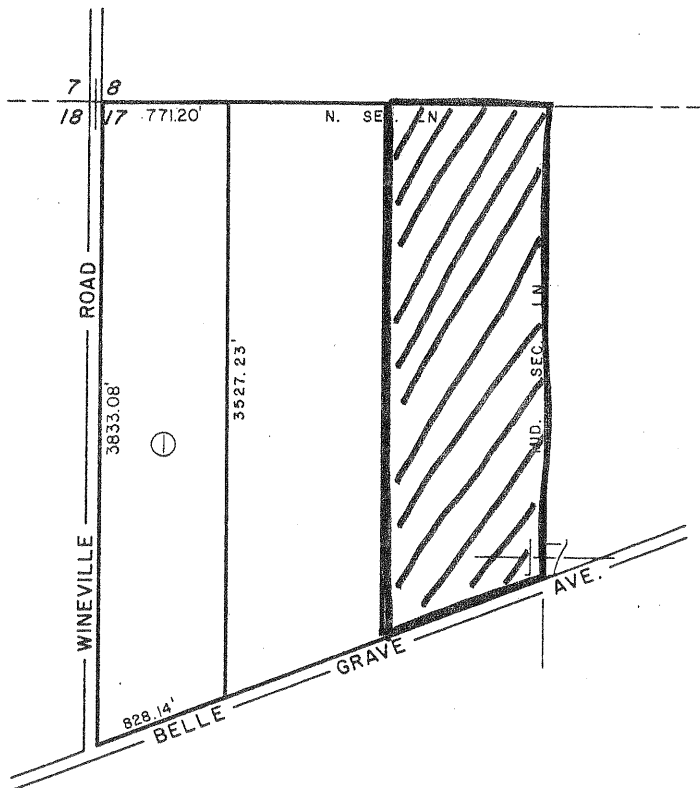
ADOPTED ON FEBRUARY 5, 1968
BY THE BOARD OF SUPERVISORS
OF THE COUNTY OF RIVERSIDE,
STATE OF CALIFORNIA.



MAP NO. 146 MIRA LOMA AGRICULTURAL PRESERVE

NO. II

AMENDED BY MAP NO. 325, 842
T. 2S, - R. 6W.



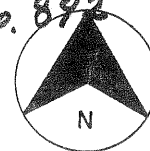
AMENDMENTS

AMENDMENT NO. 1, FEB. 25, 1975 MAP NO. 325

No. 2 (Diminishment),

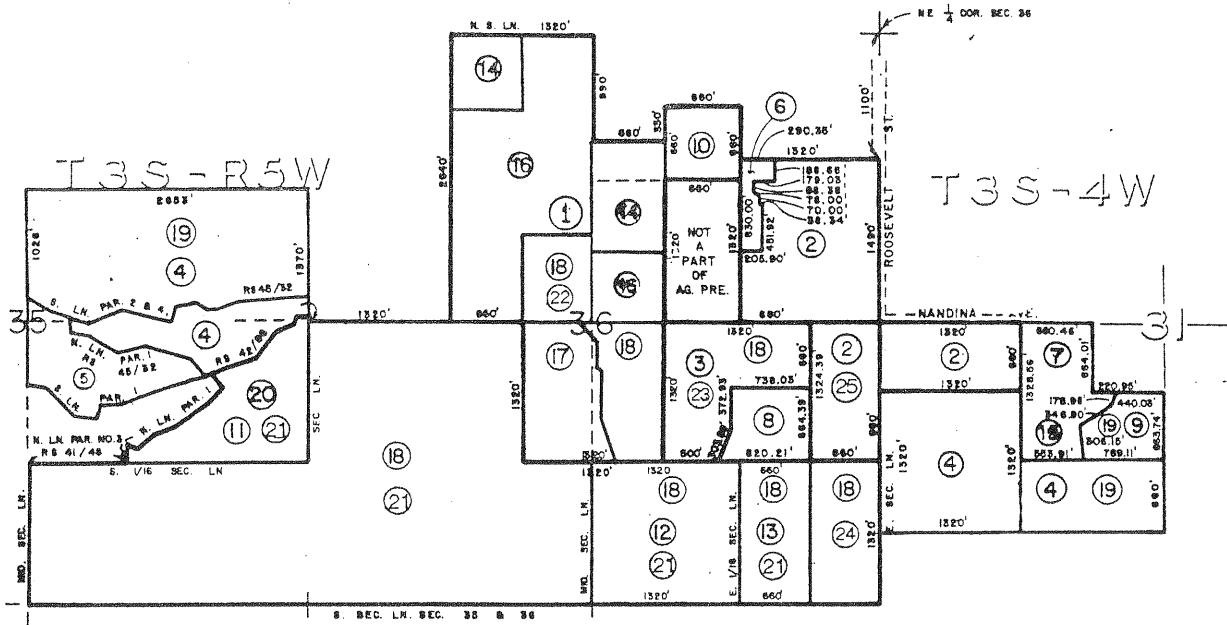
, Map No. 842

ADOPTED ON JANUARY 11, 1972
BY THE BOARD OF SUPERVISORS
OF THE COUNTY OF RIVERSIDE,
STATE OF CALIFORNIA



MAP NO. 24 WOODCREST AGRICULTURAL PRESERVE NO. 4

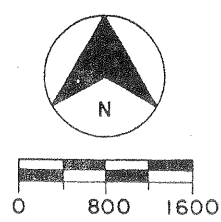
AMENDED BY MAP NO. 40, 40(a), 40(b), 91, 109, 128, 211, 224, 228, 296, 361, 543, 552, 553, 554, 631, 632, 639, 651, 655, 665, 699, 722, 733, 734, 735, 843



AMENDMENTS

ADOPTED ON APRIL 14, 1969
BY THE BOARD OF SUPERVISORS
OF THE COUNTY OF RIVERSIDE,
STATE OF CALIFORNIA

- NO. 1, (ENLARGEMENT), NOVEMBER 17, 1969, MAP NO. 40
CORRECTED, FEBRUARY 24, 1970, MAP NO. 40A
CORRECTED, AUGUST 3, 1970, MAP NO. 40B
- NO. 2, (ENLARGEMENT), FEBRUARY 24, 1970, MAP NO. 91
- NO. 3, (ENLARGEMENT), SEPTEMBER 21, 1970, MAP NO. 109
- NO. 4, (ENLARGEMENT), FEBRUARY 8, 1971, MAP NO. 128
- NO. 5, (ENLARGEMENT), FEBRUARY 1, 1972, MAP NO. 211
- NO. 6, (DIMINISHMENT), JUNE 12, 1973, MAP NO. 224
- NO. 7, (ENLARGEMENT), AUGUST 7, 1973, MAP NO. 228
- NO. 8, (ENLARGEMENT), FEBRUARY 19, 1974, MAP NO. 296
- NO. 9, (ENLARGEMENT), FEBRUARY 10, 1976, MAP NO. 361
- NO. 10, (DIMINISHMENT), FEBRUARY 15, 1983, MAP NO. 543
- NO. 11, (DIMINISHMENT), WITHDRAWN, MAP NO. 552
- NO. 12, (DIMINISHMENT), WITHDRAWN, MAP NO. 553
- NO. 13, (DIMINISHMENT), WITHDRAWN, MAP NO. 554
- NO. 14, (DIMINISHMENT), DECEMBER 22, 1987, MAP NO. 631
- NO. 15, (DIMINISHMENT), DECEMBER 22, 1987, MAP NO. 632
- NO. 16, (DIMINISHMENT), DECEMBER 22, 1987, MAP NO. 639
- NO. 17, (DIMINISHMENT), DECEMBER 22, 1987, MAP NO. 651
- NO. 18, (DIMINISHMENT), MAP NO. 655
- NO. 19, (DIMINISHMENT), JANUARY 16, 1990, MAP NO. 665
- NO. 20, (DIMINISHMENT), WITHDRAWN, MAP NO. 699
- NO. 21, (DIMINISHMENT), DECEMBER 17, 1991, MAP NO. 722
- NO. 22, (DIMINISHMENT), AUGUST 10, 1993, MAP NO. 733
- NO. 23, (DIMINISHMENT), AUGUST 10, 1993, MAP NO. 734
- NO. 24, (DIMINISHMENT), AUGUST 10, 1993, MAP NO. 735
- NO. 25, (DIMINISHMENT), MARCH 20, 2001, MAP NO. 843



MAP NO. 18

EL SOBRANTE

AGRICULTURAL PRESERVE NO. 1

T 3 S - R 5 W

AMENDED BY MAP NO. 48, 163, 348, 529, 558, 614, 637
666, 708, 712, 744, 791, 794, 819

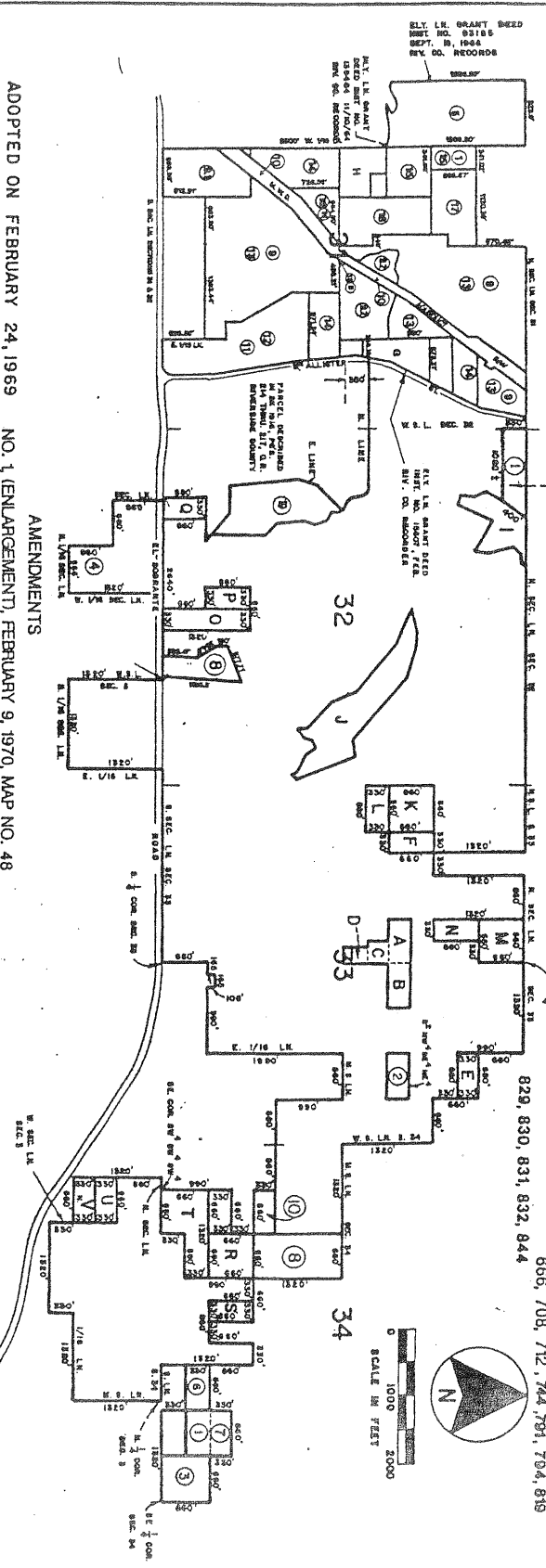
ADOPTED ON FEBRUARY 24, 1969
BY THE BOARD OF SUPERVISORS
OF THE COUNTY OF RIVERSIDE,
STATE OF CALIFORNIA

AMENDMENTS

- NO. 1 (ENLARGEMENT), FEBRUARY 9, 1970, MAP NO. 48
- NO. 2 (ENLARGEMENT), JANUARY 25, 1972, MAP NO. 163
- NO. 3 (DIMINISHMENT), DECEMBER 9, 1975, MAP NO. 348
- NO. 4 (DIMINISHMENT), JANUARY 13, 1981, MAP NO. 529
- NO. 5 (DIMINISHMENT), DECEMBER 22, 1987, MAP NO. 558
- NO. 6 (DIMINISHMENT), MAY 7, 1988, MAP NO. 614
- NO. 7 (DIMINISHMENT), DECEMBER 22, 1987, MAP NO. 637
- NO. 8 (DIMINISHMENT), JANUARY 23, 1990, MAP NO. 668
- NO. 9.1 (DIMINISHMENT), FEBRUARY 23, 1999, MAP NO. 708
- NO. 9.2 (DIMINISHMENT), JULY 27, 1999, MAP NO. 708
- NO. 10, (DIMINISHMENT), MAP NO. 712
- NO. 11, (DIMINISHMENT), MAP NO. 744
- NO. 12, (DIMINISHMENT), MAY 4, 1999, MAP NO. 791
- NO. 13, (DIMINISHMENT), DECEMBER 22, 1998, MAP NO. 794
- NO. 14, (DIMINISHMENT), MAP NO. 819
- NO. 15, (DIMINISHMENT), MAY 9, 2000, MAP NO. 829
- NO. 16, (DIMINISHMENT), MAY 9, 2000, MAP NO. 830
- NO. 17, (DIMINISHMENT), MAY 9, 2000, MAP NO. 831
- NO. 18, (DIMINISHMENT), MAY 9, 2000, MAP NO. 832
- NO. 19, (DIMINISHMENT), FEBRUARY 27, 2001, MAP NO. 844

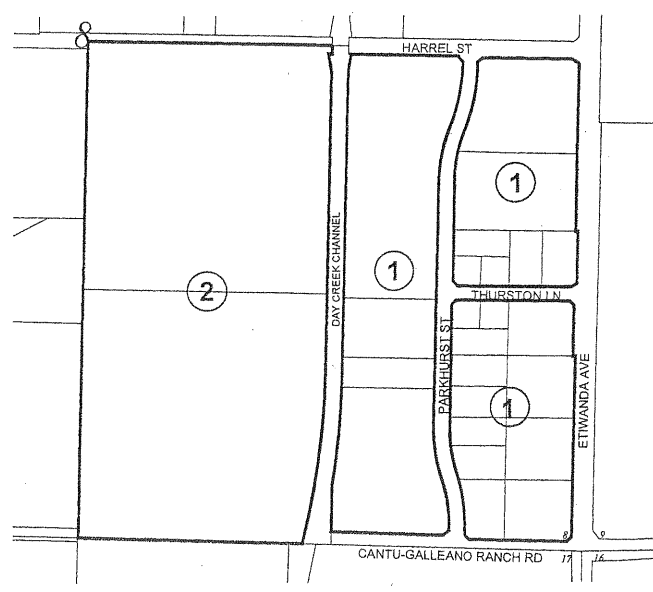
EXCLUSIONS

- A S_{1/2}, NE_{1/4}, SE_{1/4}, NW_{1/4}, SEC 23
- B S_{1/2}, NW_{1/4}, SEC 23
- C NE_{1/4}, SE_{1/4}, SW_{1/4}, NW_{1/4}, SEC 23
- D NE_{1/4}, SE_{1/4}, SW_{1/4}, NW_{1/4}, SEC 23
- E NE_{1/4}, SE_{1/4}, SW_{1/4}, NW_{1/4}, SEC 23
- F NE_{1/4}, SE_{1/4}, SW_{1/4}, NW_{1/4}, SEC 23
- G NE_{1/4}, SE_{1/4}, SW_{1/4}, NW_{1/4}, SEC 23
- H NE_{1/4}, SE_{1/4}, SW_{1/4}, NW_{1/4}, SEC 23
- I NE_{1/4}, SE_{1/4}, SW_{1/4}, NW_{1/4}, SEC 23
- J NE_{1/4}, SE_{1/4}, SW_{1/4}, NW_{1/4}, SEC 23
- K NE_{1/4}, SE_{1/4}, SW_{1/4}, NW_{1/4}, SEC 23
- L NE_{1/4}, SE_{1/4}, SW_{1/4}, NW_{1/4}, SEC 23
- M NE_{1/4}, SE_{1/4}, SW_{1/4}, NW_{1/4}, SEC 23
- N NE_{1/4}, SE_{1/4}, SW_{1/4}, NW_{1/4}, SEC 23
- O NE_{1/4}, SE_{1/4}, SW_{1/4}, NW_{1/4}, SEC 23
- P NE_{1/4}, SE_{1/4}, SW_{1/4}, NW_{1/4}, SEC 23
- Q NE_{1/4}, SE_{1/4}, SW_{1/4}, NW_{1/4}, SEC 23
- R NE_{1/4}, SE_{1/4}, SW_{1/4}, NW_{1/4}, SEC 23
- S NE_{1/4}, SE_{1/4}, SW_{1/4}, NW_{1/4}, SEC 23
- T NE_{1/4}, SE_{1/4}, SW_{1/4}, NW_{1/4}, SEC 23
- U NE_{1/4}, SE_{1/4}, SW_{1/4}, NW_{1/4}, SEC 23
- V NE_{1/4}, SE_{1/4}, SW_{1/4}, NW_{1/4}, SEC 23
- W NE_{1/4}, SE_{1/4}, SW_{1/4}, NW_{1/4}, SEC 23
- X NE_{1/4}, SE_{1/4}, SW_{1/4}, NW_{1/4}, SEC 23
- Y NE_{1/4}, SE_{1/4}, SW_{1/4}, NW_{1/4}, SEC 23
- Z NE_{1/4}, SE_{1/4}, SW_{1/4}, NW_{1/4}, SEC 23



MAP NO. 279 MIRA LOMA AGRICULTURAL PRESERVE NO. 17

AMENDED BY MAPS NO. 680, 845
T.2S.,R.6W. S.B.B. & M.



AMENDMENTS:
NO. 1, (DIMINISHMENT), JANUARY 2, 1990, MAP NO. 680
NO. 2, (DISESTABLISHMENT), JULY 27, 2004, MAP NO. 845

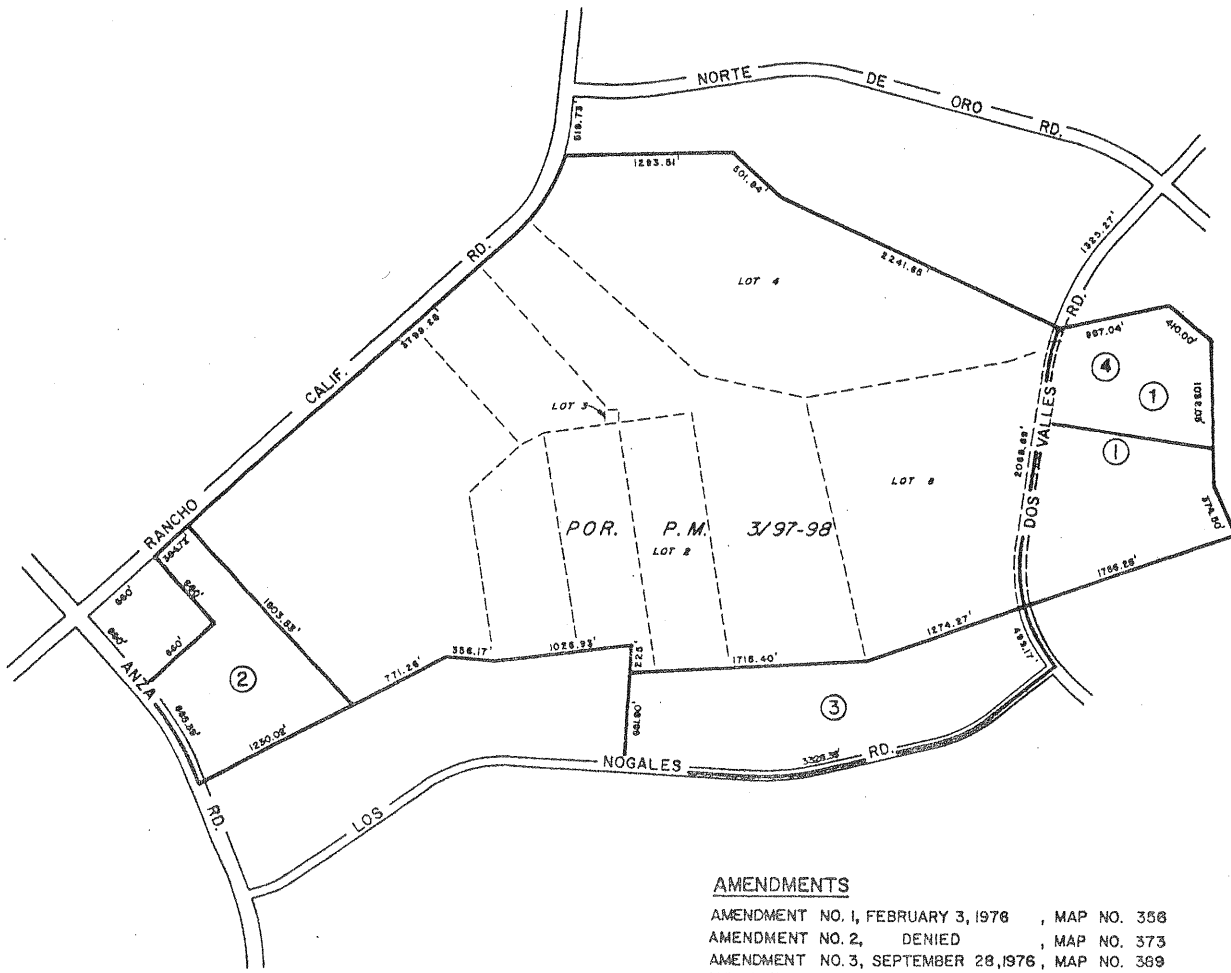


ADOPTED ON JANUARY 15, 1974
BY THE BOARD OF SUPERVISORS
OF THE COUNTY OF RIVERSIDE,
STATE OF CALIFORNIA.

MAP NO. 321 RANCHO CALIFORNIA AGRICULTURAL PRESERVE NO. II

AMENDED BY MAP NO. 356, 373, 389, 846

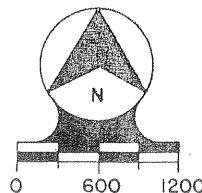
PAUBA RANCHO



AMENDMENTS

- AMENDMENT NO. 1, FEBRUARY 3, 1976 , MAP NO. 358
- AMENDMENT NO. 2, DENIED , MAP NO. 373
- AMENDMENT NO. 3, SEPTEMBER 28, 1976 , MAP NO. 389
- NO. 4, (DIMINISHMENT), MARCH 20, 2001, MAP NO. 846

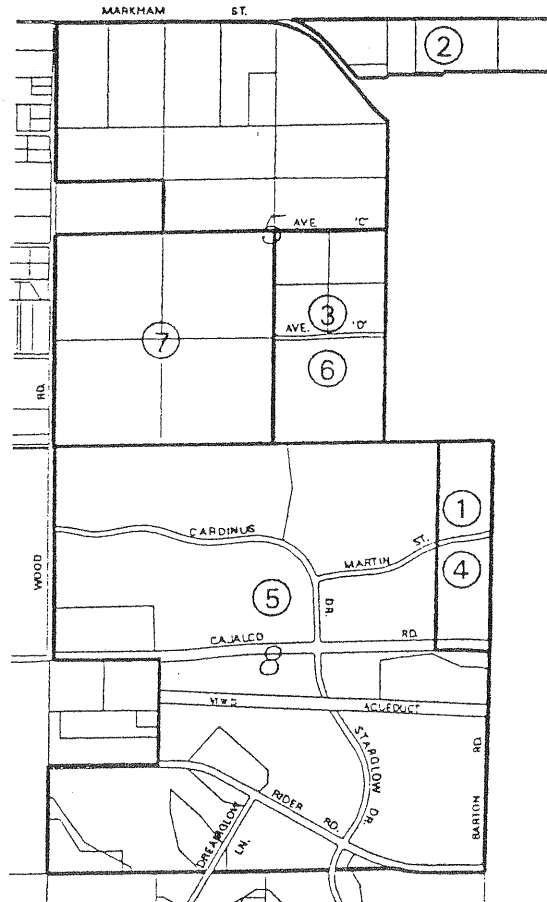
ADOPTED ON FEBRUARY 4, 1975
BY THE BOARD OF SUPERVISORS
OF THE COUNTY OF RIVERSIDE,
STATE OF CALIFORNIA.



MAP NO. 47 WOODCREST AGRICULTURAL PRESERVE NO. 5

AMENDED BY MAPS NO. 223-a, 297, 533, 603, 606, 675, 847


T.15, R.4W S.B.B. & M.



AMENDMENTS:

- NO. 1, [ENLARGEMENT], FEBRUARY 27, 1973, MAP NO. 223-a
- NO. 2, [ENLARGEMENT], FEBRUARY 26, 1974, MAP NO. 297
- NO. 3, [DIMINISHMENT], WITHDRAWN, MAP NO. 533
- NO. 4, [DIMINISHMENT], MAY 7, 1985, MAP NO. 603
- NO. 5, [DIMINISHMENT], DECEMBER 13, 1984, MAP NO. 606
- NO. 6, [DIMINISHMENT], JANUARY 16, 1990, MAP NO. 675
- NO. 7, [DIMINISHMENT], FEBRUARY 27, 2001, MAP NO. 847

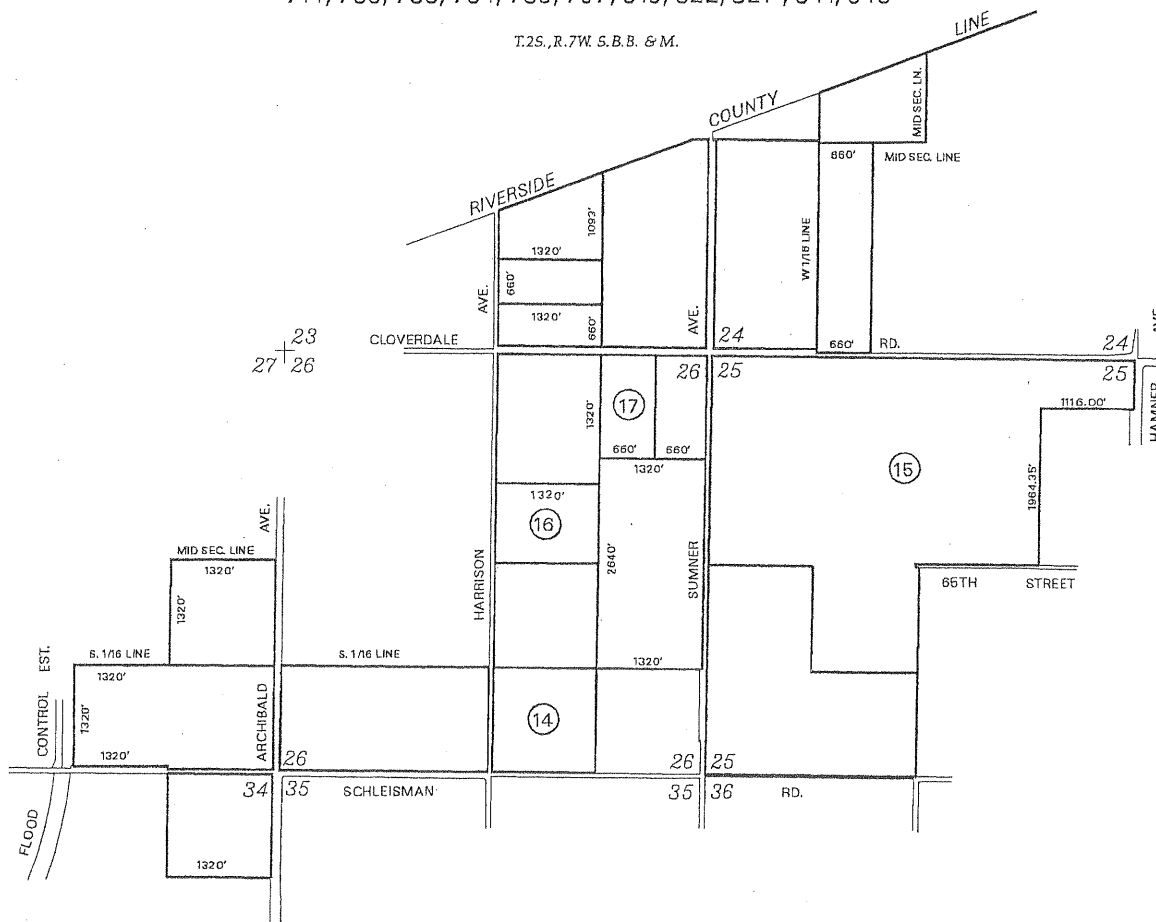
ADOPTED ON FEBRUARY 9, 1970
BY THE BOARD OF SUPERVISORS
OF THE COUNTY OF RIVERSIDE,
STATE OF CALIFORNIA.



MAP NO. 3 MIRA LOMA AGRICULTURAL PRESERVE NO. 2

AMENDED BY MAPS NO. 7, 26, 148, 253, 256, 393, 595,
714, 736, 783, 784, 785, 797, 815, 822, 821, 841, 848

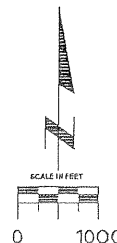
T.2S., R.7W. S.B.B. & M.



AMENDMENTS:

- NO. 14, (DIMINISHMENT), OCTOBER 26, 1999, MAP NO. 822
- NO. 15, (DIMINISHMENT), MARCH 7, 2000, MAP NO. 821
- NO. 16, (DIMINISHMENT), MAP NO. 841
- NO. 17, (DIMINISHMENT), APRIL 23, 2002, MAP NO. 848

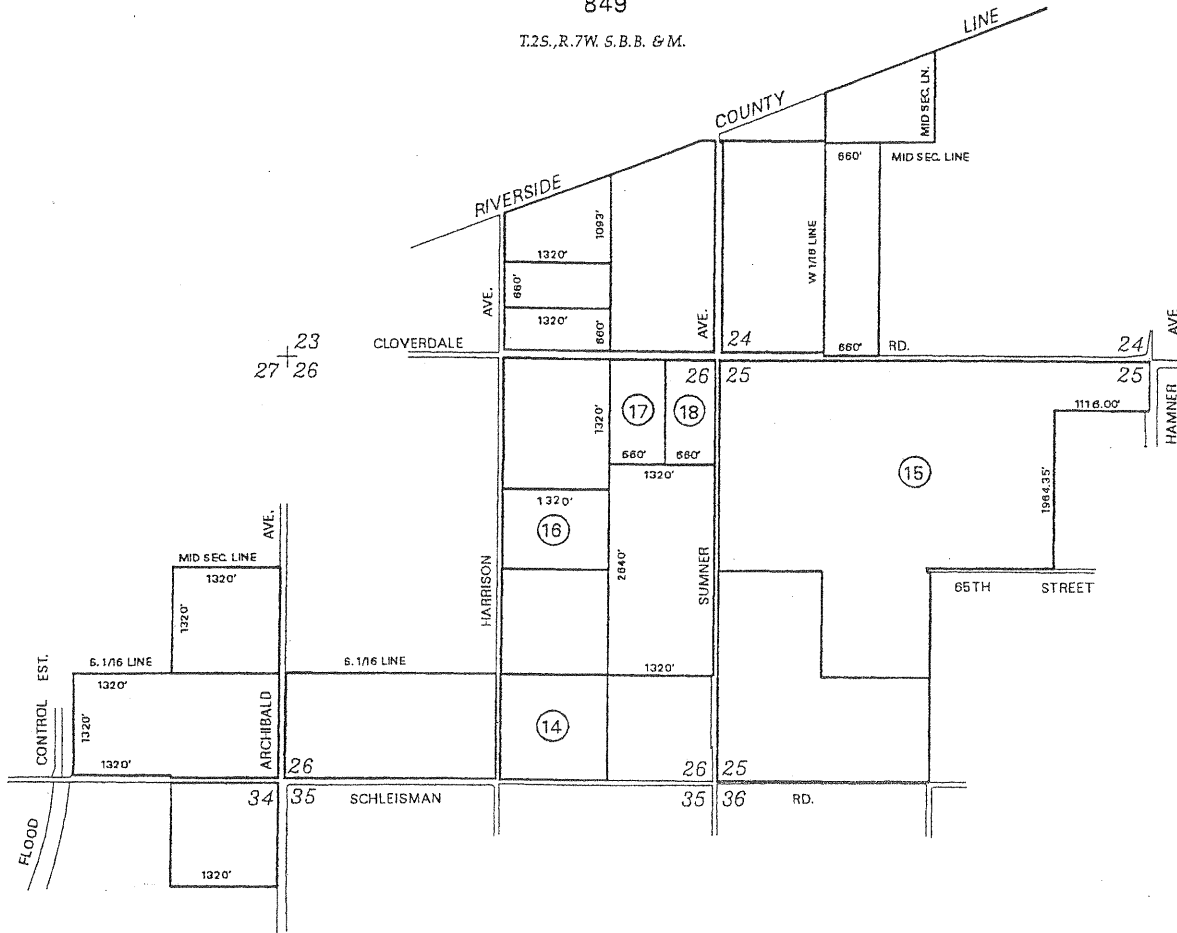
ADOPTED ON FEBRUARY 5, 1968
BY THE BOARD OF SUPERVISORS
OF THE COUNTY OF RIVERSIDE,
STATE OF CALIFORNIA.



MAP NO. 3 MIRA LOMA AGRICULTURAL PRESERVE NO. 2

AMENDED BY MAPS NO. 7, 26, 148, 253, 256, 393, 595,
714, 736, 783, 784, 785, 797, 815, 822, 821, 841, 848,
849

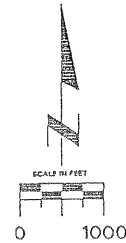
T.25.,R.7W. S.B.B. & M.



AMENDMENTS:

- NO. 14, (DIMINISHMENT), OCTOBER 26, 1999, MAP NO. 822
- NO. 15, (DIMINISHMENT), MARCH 7, 2000, MAP NO. 821
- NO. 16, (DIMINISHMENT), MAP NO. 841
- NO. 17, (DIMINISHMENT), MAP NO. 848
- NO. 18, (DIMINISHMENT), FEBRUARY 5, 2002, MAP NO. 849

ADOPTED ON FEBRUARY 5, 1968
BY THE BOARD OF SUPERVISORS
OF THE COUNTY OF RIVERSIDE,
STATE OF CALIFORNIA.



MIRA LOMA AGRICULTURAL PRESERVE

NO. 1

MAP NO. 2

AMENDED BY MAP NO. 44, 524, 633, 683, 681
703, 705, 706, 774, 780
781, 837, 838, 850

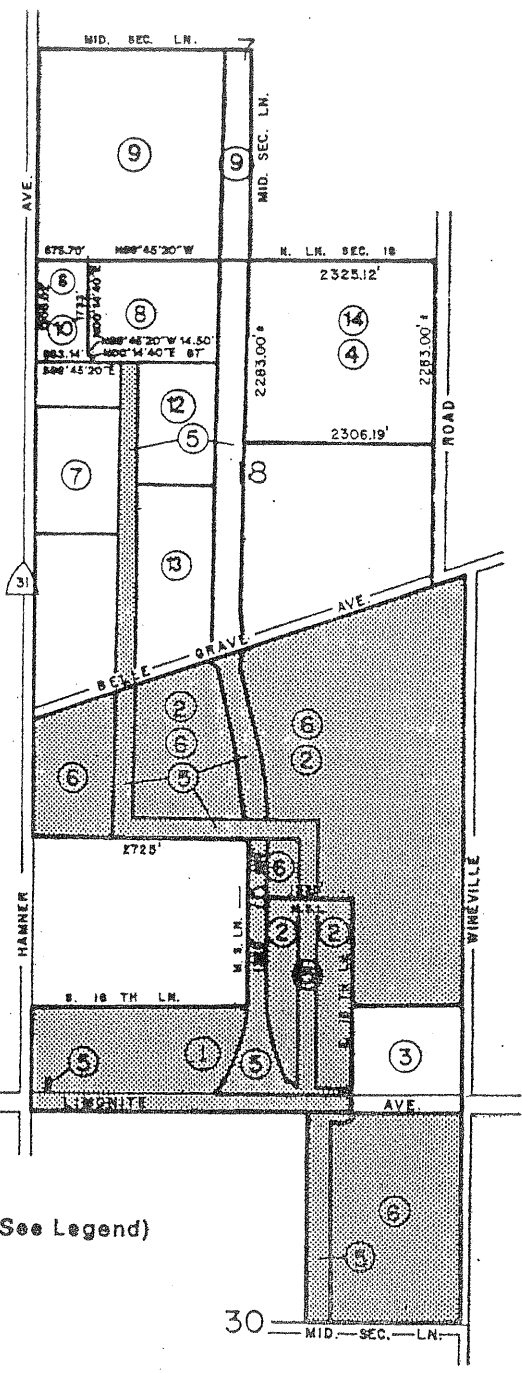
T 2 S - R 6 W

Legend:

 NO. 11

AMENDMENTS

- NO. 1, (ENLARGEMENT), NOVEMBER 17, 1969, MAP NO. 44
- NO. 2, (DIMINISHMENT), WITHDRAWN, MAP NO. 524
- NO. 3, (DIMINISHMENT), DECEMBER 22, 1987, MAP NO. 633
- NO. 4, (DIMINISHMENT), WITHDRAWN, MAP NO. 683
- NO. 5, (DIMINISHMENT), WITHDRAWN, MAP NO. 681
- NO. 6, (DIMINISHMENT), WITHDRAWN, MAP NO. 703
- NO. 7, (DIMINISHMENT), WITHDRAWN, MAP NO. 705
- NO. 8, (DIMINISHMENT), (RESCINDED), MAP NO. 706
- NO. 9, (DIMINISHMENT), APRIL 30, 1996, MAP NO. 774
- NO. 10, (DIMINISHMENT), MARCH 25, 1997, MAP NO. 780
- NO. 11, (DIMINISHMENT), MARCH 17, 1998, MAP NO. 781 (See Legend)
- NO. 12, (DIMINISHMENT), AUGUST 29, 2000, MAP NO. 837
- NO. 13, (DIMINISHMENT), AUGUST 29, 2000, MAP NO. 838
- NO. 14, (DIMINISHMENT), FEBRUARY 5, 2002, MAP NO. 850



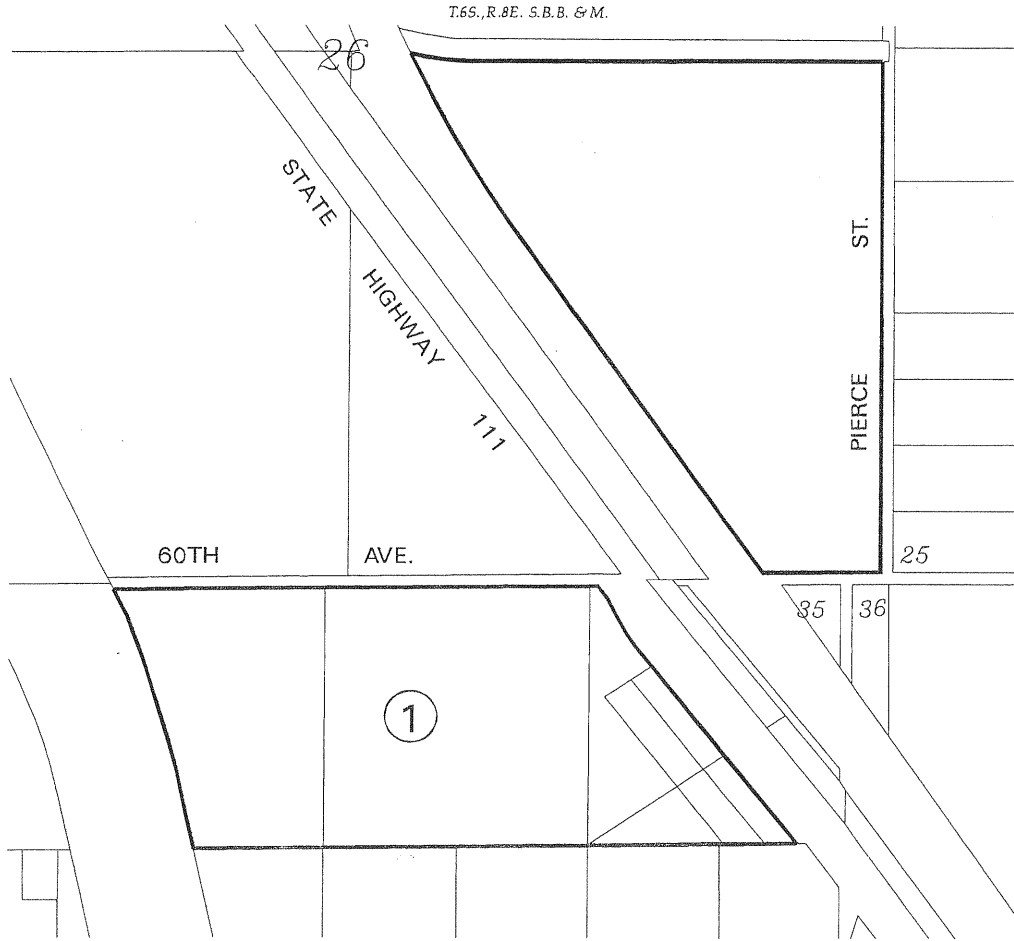
ADOPTED ON FEBRUARY 5, 1968
BY THE BOARD OF SUPERVISORS
OF THE COUNTY OF RIVERSIDE,
STATE OF CALIFORNIA



SCALE IN FEET

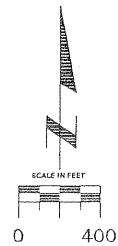
MAP NO. 425 COACHELLA VALLEY AGRICULTURAL PRESERVE NO. 79

AMENDED BY MAP NO. 851



AMENDMENTS:
NO. 1, (ENLARGEMENT), JUNE 17, 2003, MAP NO. 851

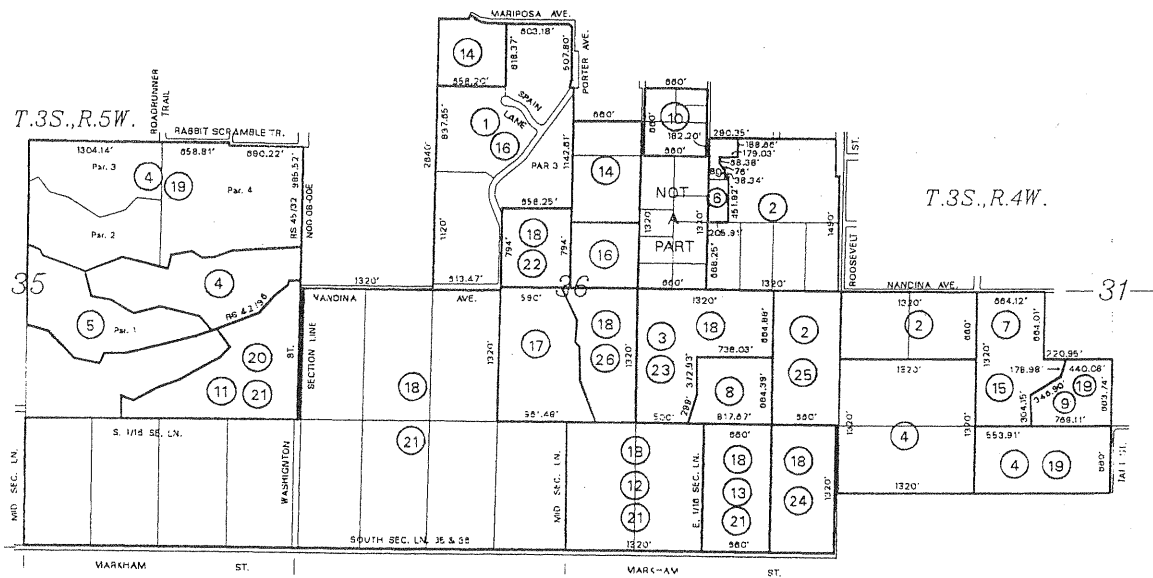
ADOPTED ON FEBRUARY 15, 1977
BY THE BOARD OF SUPERVISORS
OF THE COUNTY OF RIVERSIDE,
STATE OF CALIFORNIA.



MAP NO. 24 WOODCREST AGRICULTURAL PRESERVE NO. 4

AMENDED BY MAP NO. 40, 40(a), 40(b), 91, 109, 128, 211, 224,
228, 296, 361, 543, 552, 553, 554, 631, 632, 639, 651, 655,
665, 699, 722, 733, 734, 735, 843, 852

T.3S., R.5W. S.B.B. & M.
T.3S., R.4W. S.B.B. & M.



AMENDMENTS:

- No. 1, (ENLARGEMENT), NOVEMBER 17, 1969, MAP NO. 40
CORRECTED, FEBRUARY 24, 1970, MAP NO. 40(a)
CORRECTED, AUGUST 3, 1970, MAP NO. 40(b)
- No. 2, (ENLARGEMENT), FEBRUARY 24, 1970, MAP NO. 91
- No. 3, (ENLARGEMENT), SEPTEMBER 21, 1970, MAP NO. 109
- No. 4, (ENLARGEMENT), FEBRUARY 8, 1971, MAP NO. 128
- No. 5, (ENLARGEMENT), FEBRUARY 1, 1972, MAP NO. 211
- No. 6, (DIMINISHMENT), JUNE 12, 1973, MAP NO. 224
- No. 7, (ENLARGEMENT), AUGUST 7, 1973, MAP NO. 228
- No. 8, (ENLARGEMENT), FEBRUARY 19, 1974, MAP NO. 296
- No. 9, (ENLARGEMENT), FEBRUARY 10, 1976, MAP NO. 361
- No. 10, (DIMINISHMENT), FEBRUARY 15, 1983, MAP NO. 543
- No. 11, (DIMINISHMENT), WITHDRAWN, MAP NO. 552
- No. 12, (DIMINISHMENT), WITHDRAWN, MAP NO. 553
- No. 13, (DIMINISHMENT), WITHDRAWN, MAP NO. 554
- No. 14, (DIMINISHMENT), DECEMBER 22, 1987, MAP NO. 631
- No. 15, (DIMINISHMENT), DECEMBER 22, 1987, MAP NO. 632
- No. 16, (DIMINISHMENT), DECEMBER 22, 1987, MAP NO. 639
- No. 17, (DIMINISHMENT), DECEMBER 22, 1987, MAP NO. 651
- No. 18, (DIMINISHMENT), MAP NO. 655
- No. 19, (DIMINISHMENT), JANUARY 16, 1990, MAP NO. 665
- No. 20, (DIMINISHMENT), WITHDRAWN, MAP NO. 699
- No. 21, (DIMINISHMENT), DECEMBER 17, 1991, MAP NO. 722
- No. 22, (DIMINISHMENT), AUGUST 10, 1993, MAP NO. 733
- No. 23, (DIMINISHMENT), AUGUST 10, 1993, MAP NO. 734
- No. 24, (DIMINISHMENT), AUGUST 10, 1993, MAP NO. 735
- No. 25, (DIMINISHMENT), MARCH 20, 2001, MAP NO. 843
- No. 26, (DIMINISHMENT), FEBRUARY 5, 2002, MAP NO. 852

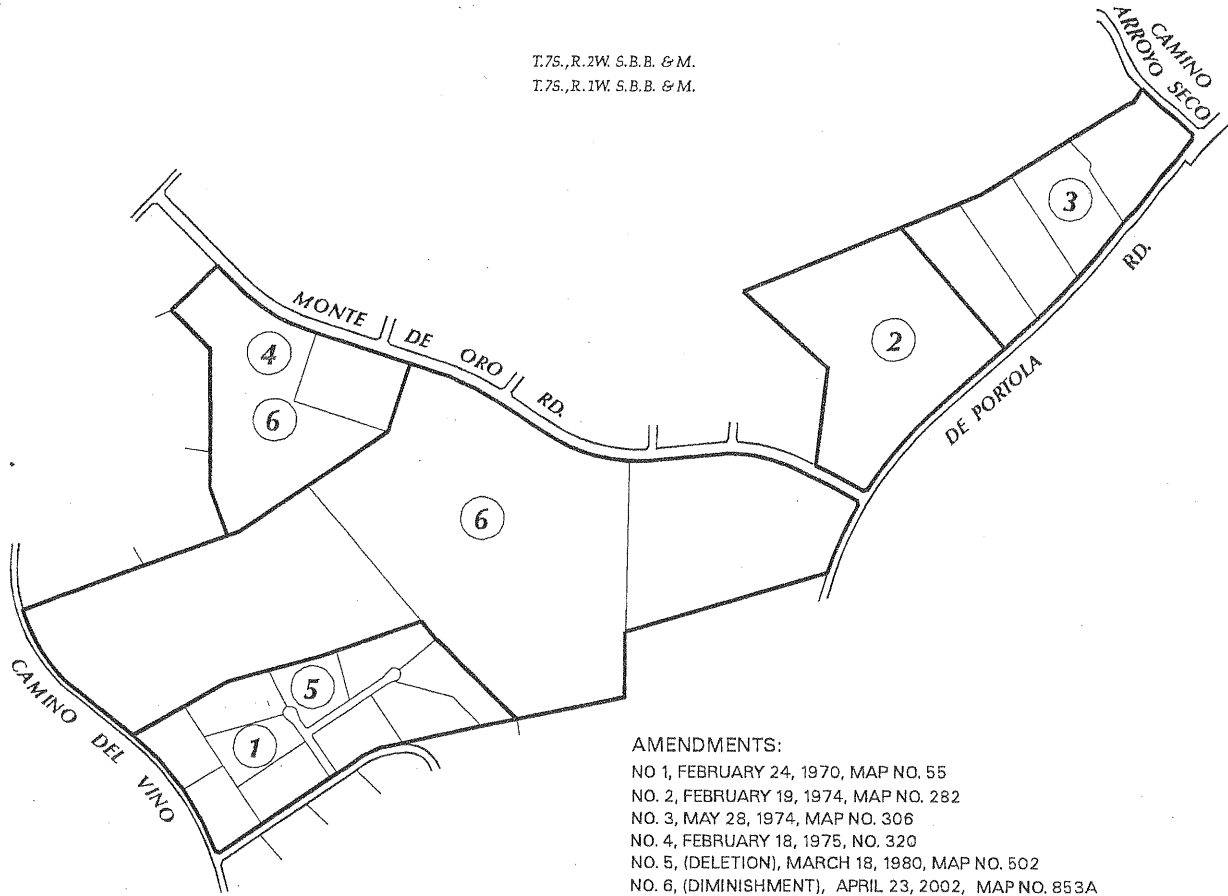
ADOPTED ON APRIL 14, 1969
BY THE BOARD OF SUPERVISORS
OF THE COUNTY OF RIVERSIDE,
STATE OF CALIFORNIA.



MAP NO. 13 RANCHO CALIFORNIA AGRICULTURAL PRESERVE NO. 1

AMENDED BY MAPS NO. 55, 282, 306, 320, 502, 853A

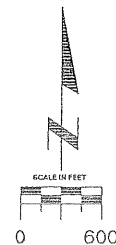
T.7S., R.2W. S.B.B. & M.
T.7S., R.1W. S.B.B. & M.



AMENDMENTS:

- NO 1, FEBRUARY 24, 1970, MAP NO. 55
- NO. 2, FEBRUARY 19, 1974, MAP NO. 282
- NO. 3, MAY 28, 1974, MAP NO. 306
- NO. 4, FEBRUARY 18, 1975, NO. 320
- NO. 5, (DELETION), MARCH 18, 1980, MAP NO. 502
- NO. 6, (DIMINISHMENT), APRIL 23, 2002, MAP NO. 853A

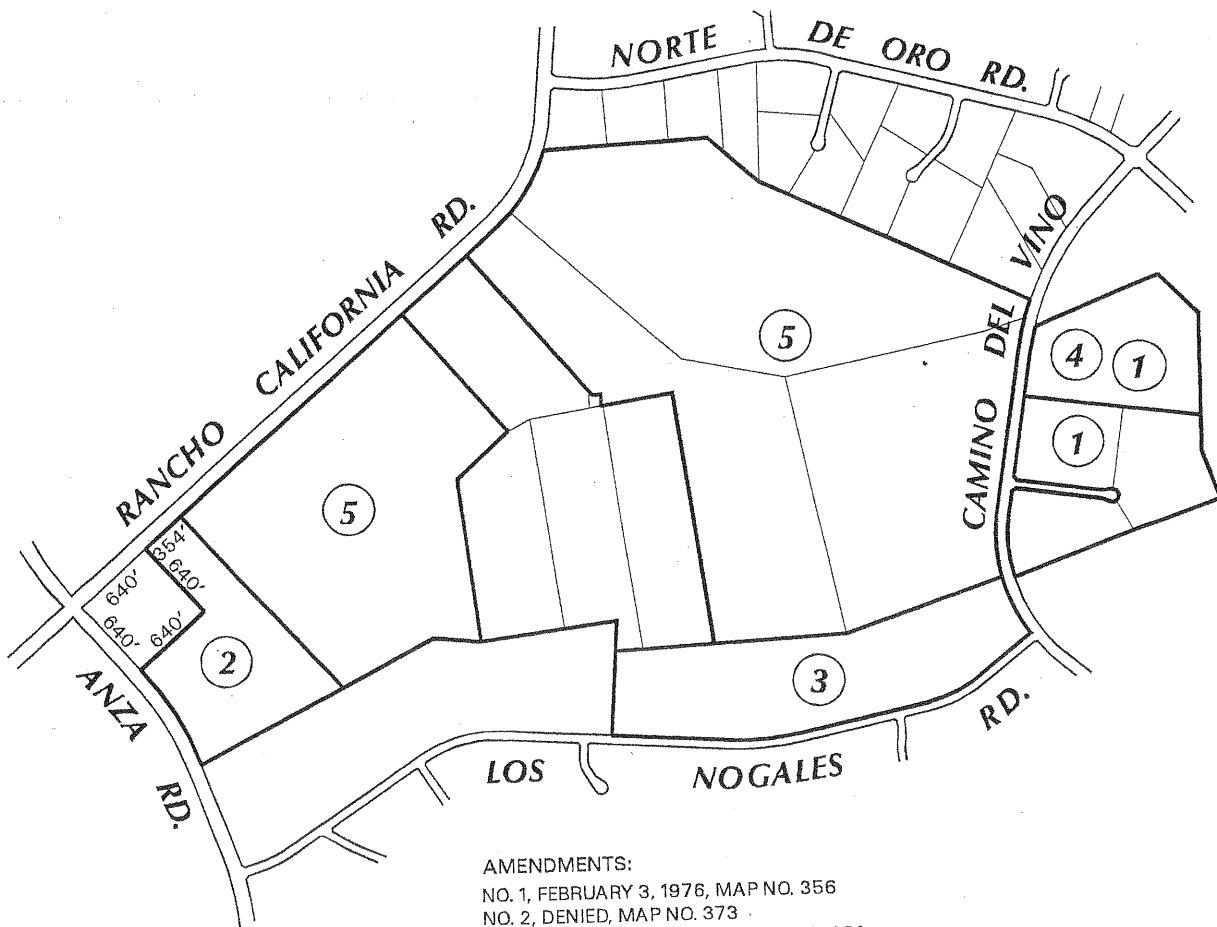
ADOPTED ON FEBRUARY 10, 1969
BY THE BOARD OF SUPERVISORS
OF THE COUNTY OF RIVERSIDE,
STATE OF CALIFORNIA.



MAP NO. 321 RANCHO CALIFORNIA AGRICULTURAL PRESERVE NO. 11

AMENDED BY MAPS NO. 356, 373, 389, 846, 853B

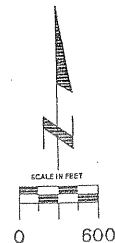
T.7S., R.2W. S.B.B. & M.
T.7S., R.1W. S.B.B. & M.



AMENDMENTS:

- NO. 1, FEBRUARY 3, 1976, MAP NO. 356
- NO. 2, DENIED, MAP NO. 373
- NO. 3, SEPTEMBER 28, 1976, MAP NO. 389
- NO. 4, (DIMINISHMENT), MARCH 20, 2001, MAP NO. 846
- NO. 5, (DIMINISHMENT), APRIL 23, 2002, MAP NO. 853B

ADOPTED ON FEBRUARY 4, 1975
BY THE BOARD OF SUPERVISORS
OF THE COUNTY OF RIVERSIDE,
STATE OF CALIFORNIA.

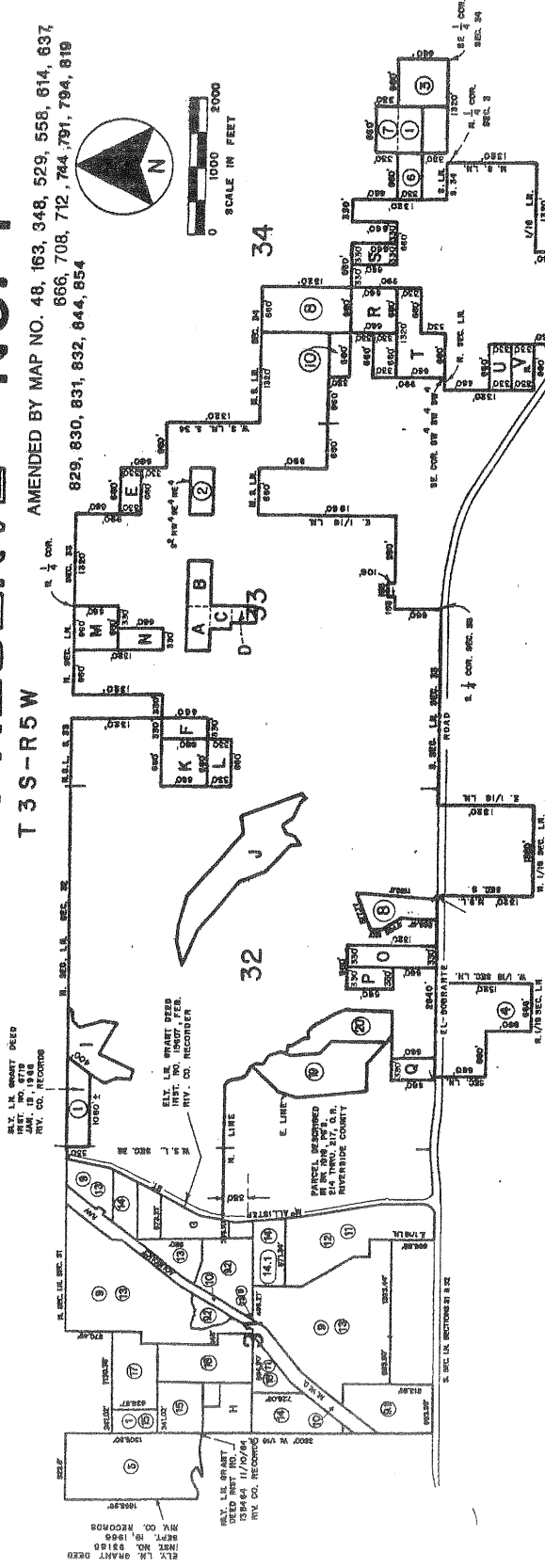


EL SOBRANTE

AGRICULTURAL PRESERVE NO. 1

T 3 S - R 5 W

AMENDED BY MAP NO. 48, 163, 348, 529, 558, 614, 637,
666, 708, 712, 744, 791, 794, 819,
829, 830, 831, 832, 844, 854



- AMENDMENTS**
- NO. 1, (ENLARGEMENT), FEBRUARY 9, 1970, MAP NO. 48
 - NO. 2, (DIMINISHMENT), JANUARY 25, 1972, MAP NO. 163
 - NO. 3, (DIMINISHMENT), DECEMBER 9, 1975, MAP NO. 348
 - NO. 4, (ENLARGEMENT), JANUARY 13, 1981, MAP NO. 529
 - NO. 5, (DIMINISHMENT), DECEMBER 22, 1987, MAP NO. 558
 - NO. 6, (DIMINISHMENT), MAY 7, 1985, MAP NO. 614
 - NO. 7, (DIMINISHMENT), DECEMBER 22, 1987, MAP NO. 637
 - NO. 8, (DIMINISHMENT), JANUARY 23, 1990, MAP NO. 666
 - NO. 9.1, (DIMINISHMENT), FEBRUARY 23, 1999, MAP NO. 708
 - NO. 9.2, (DIMINISHMENT), JULY 27, 1999, MAP NO. 708
 - NO. 10, (DIMINISHMENT), MAP NO. 712
 - NO. 11, (DIMINISHMENT), MAP NO. 744
 - NO. 12, (DIMINISHMENT), MAY 4, 1999, MAP NO. 791
 - NO. 13, (DIMINISHMENT), DECEMBER 22, 1998, MAP NO. 794
 - NO. 14, (DIMINISHMENT), MAP NO. 819
 - NO. 15, (DIMINISHMENT), MAY 9, 2000, MAP NO. 829
 - NO. 16, (DIMINISHMENT), MAY 9, 2000, MAP NO. 830
 - NO. 17, (DIMINISHMENT), MAY 8, 2000, MAP NO. 831
 - NO. 18, (DIMINISHMENT), MAY 9, 2000, MAP NO. 832
 - NO. 19, (DIMINISHMENT), FEBRUARY 27, 2001, MAP NO. 844
 - NO. 14.1, (DIMINISHMENT), MARCH 19, 2002, MAP NO. 819
 - NO. 20, (DIMINISHMENT), AUGUST 6, 2002, MAP NO. 854

ADOPTED ON FEBRUARY 24, 1969
BY THE BOARD OF SUPERVISORS
OF THE COUNTY OF RIVERSIDE,
STATE OF CALIFORNIA

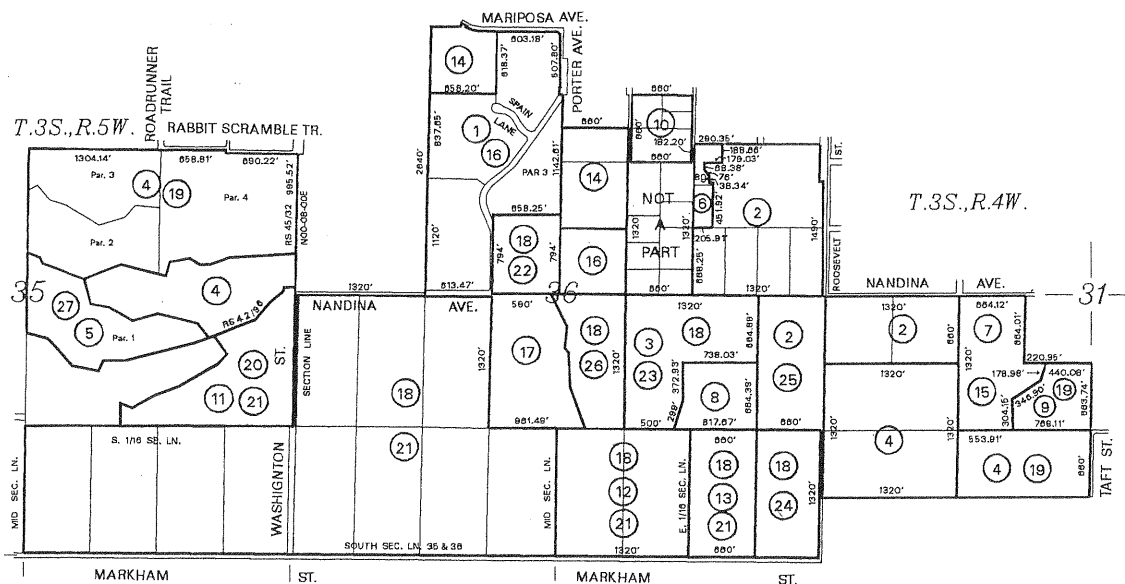
EXCLUSIONS

- A. SH, ME, SEC, 1/16, SEC 33
- B. SH, ME, SEC, 1/16, SEC 33
- C. SH, ME, SEC, 1/16, SEC 33
- D. SH, ME, SEC, 1/16, SEC 33
- E. SH, ME, SEC, 1/16, SEC 33
- F. SH, ME, SEC, 1/16, SEC 33
- G. SH, ME, SEC, 1/16, SEC 33
- H. SH, ME, SEC, 1/16, SEC 33
- I. SH, ME, SEC, 1/16, SEC 33
- J. SH, ME, SEC, 1/16, SEC 33
- K. SH, ME, SEC, 1/16, SEC 33
- L. SH, ME, SEC, 1/16, SEC 33
- M. SH, ME, SEC, 1/16, SEC 33
- N. SH, ME, SEC, 1/16, SEC 33
- O. SH, ME, SEC, 1/16, SEC 33
- P. SH, ME, SEC, 1/16, SEC 33
- Q. SH, ME, SEC, 1/16, SEC 33
- R. SH, ME, SEC, 1/16, SEC 33
- S. SH, ME, SEC, 1/16, SEC 33
- T. SH, ME, SEC, 1/16, SEC 33
- U. SH, ME, SEC, 1/16, SEC 33
- V. SH, ME, SEC, 1/16, SEC 33
- W. SH, ME, SEC, 1/16, SEC 33
- X. SH, ME, SEC, 1/16, SEC 33
- Y. SH, ME, SEC, 1/16, SEC 33
- Z. SH, ME, SEC, 1/16, SEC 33

MAP NO. 24 WOODCREST AGRICULTURAL PRESERVE NO. 4

T.3S., R.5W. S.B.B. & M.

T.3S., R.4W. S.B.B. & M.



AMENDMENTS:

- No. 1, (ENLARGEMENT), NOVEMBER 17, 1969, MAP NO. 40
CORRECTED, FEBRUARY 24, 1970, MAP NO. 40(a)
CORRECTED, AUGUST 3, 1970, MAP NO. 40(b)
- No. 2, (ENLARGEMENT), FEBRUARY 24, 1970, MAP NO. 91
- No. 3, (ENLARGEMENT), SEPTEMBER 21, 1970, MAP NO. 109
- No. 4, (ENLARGEMENT), FEBRUARY 8, 1971, MAP NO. 128
- No. 5, (ENLARGEMENT), FEBRUARY 1, 1972, MAP NO. 211
- No. 6, (DIMINISHMENT), JUNE 12, 1973, MAP NO. 224
- No. 7, (ENLARGEMENT), AUGUST 7, 1973, MAP NO. 228
- No. 8, (ENLARGEMENT), FEBRUARY 19, 1974, MAP NO. 296
- No. 9, (ENLARGEMENT), FEBRUARY 10, 1976, MAP NO. 361
- No. 10, (DIMINISHMENT), FEBRUARY 15, 1983, MAP NO. 543
- No. 11, (DIMINISHMENT), WITHDRAWN, MAP NO. 552
- No. 12, (DIMINISHMENT), WITHDRAWN, MAP NO. 553
- No. 13, (DIMINISHMENT), WITHDRAWN, MAP NO. 554
- No. 14, (DIMINISHMENT), DECEMBER 22, 1987, MAP NO. 631
- No. 15, (DIMINISHMENT), DECEMBER 22, 1987, MAP NO. 632
- No. 16, (DIMINISHMENT), DECEMBER 22, 1987, MAP NO. 639
- No. 17, (DIMINISHMENT), DECEMBER 22, 1987, MAP NO. 651
- No. 18, (DIMINISHMENT), MAP NO. 655
- No. 19, (DIMINISHMENT), JANUARY 16, 1990, MAP NO. 665
- No. 20, (DIMINISHMENT), WITHDRAWN, MAP NO. 699
- No. 21, (DIMINISHMENT), DECEMBER 17, 1991, MAP NO. 722
- No. 22, (DIMINISHMENT), AUGUST 10, 1993, MAP NO. 733
- No. 23, (DIMINISHMENT), AUGUST 10, 1993, MAP NO. 734
- No. 24, (DIMINISHMENT), AUGUST 10, 1993, MAP NO. 735
- No. 25, (DIMINISHMENT), MARCH 20, 2001, MAP NO. 843
- No. 26, (DIMINISHMENT), FEBRUARY 5, 2002, MAP NO. 852
- No. 27, (DIMINISHMENT), AUGUST 20, 2002, MAP NO. 856

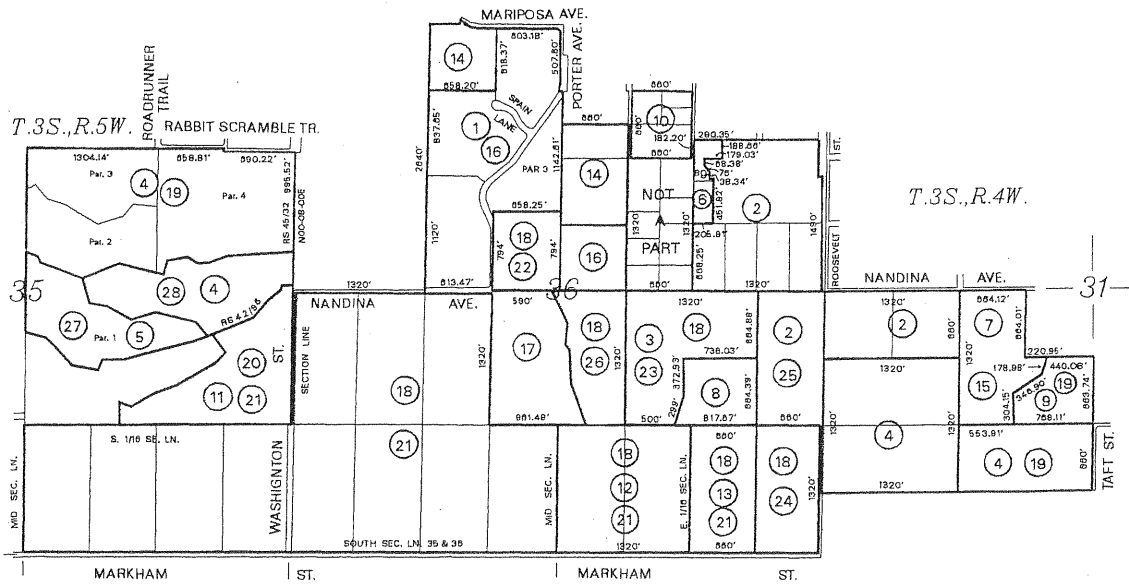
ADOPTED ON APRIL 14, 1969
BY THE BOARD OF SUPERVISORS
OF THE COUNTY OF RIVERSIDE,
STATE OF CALIFORNIA.



MAP NO. 24 WOODCREST AGRICULTURAL PRESERVE NO. 4

AMENDED BY MAP NO. 40, 40(a), 40(b), 91, 109, 128, 211, 224,
228, 296, 361, 543, 552, 553, 554, 631, 632, 639, 651, 655,
665, 699, 722, 733, 734, 735, 843, 852, 856, 857

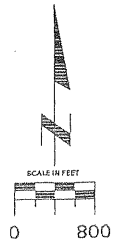
T.3S., R.5W. S.B.B. & M.
T.3S., R.4W. S.B.B. & M.



AMENDMENTS:

- No. 1, (ENLARGEMENT), NOVEMBER 17, 1969, MAP NO. 40
CORRECTED, FEBRUARY 24, 1970, MAP NO. 40(a)
CORRECTED, AUGUST 3, 1970, MAP NO. 40(b)
- No. 2, (ENLARGEMENT), FEBRUARY 24, 1970, MAP NO. 91
- No. 3, (ENLARGEMENT), SEPTEMBER 21, 1970, MAP NO. 109
- No. 4, (ENLARGEMENT), FEBRUARY 8, 1971, MAP NO. 128
- No. 5, (ENLARGEMENT), FEBRUARY 1, 1972, MAP NO. 211
- No. 6, (DIMINISHMENT), JUNE 12, 1973, MAP NO. 224
- No. 7, (ENLARGEMENT), AUGUST 7, 1973, MAP NO. 228
- No. 8, (ENLARGEMENT), FEBRUARY 19, 1974, MAP NO. 296
- No. 9, (ENLARGEMENT), FEBRUARY 10, 1976, MAP NO. 361
- No. 10, (DIMINISHMENT), FEBRUARY 15, 1983, MAP NO. 543
- No. 11, (DIMINISHMENT), WITHDRAWN, MAP NO. 552
- No. 12, (DIMINISHMENT), WITHDRAWN, MAP NO. 553
- No. 13, (DIMINISHMENT), WITHDRAWN, MAP NO. 554
- No. 14, (DIMINISHMENT), DECEMBER 22, 1987, MAP NO. 631
- No. 15, (DIMINISHMENT), DECEMBER 22, 1987, MAP NO. 632
- No. 16, (DIMINISHMENT), DECEMBER 22, 1987, MAP NO. 639
- No. 17, (DIMINISHMENT), DECEMBER 22, 1987, MAP NO. 651
- No. 18, (DIMINISHMENT), MAP NO. 655
- No. 19, (DIMINISHMENT), JANUARY 16, 1990, MAP NO. 665
- No. 20, (DIMINISHMENT), WITHDRAWN, MAP NO. 699
- No. 21, (DIMINISHMENT), DECEMBER 17, 1991, MAP NO. 722
- No. 22, (DIMINISHMENT), AUGUST 10, 1993, MAP NO. 733
- No. 23, (DIMINISHMENT), AUGUST 10, 1993, MAP NO. 734
- No. 24, (DIMINISHMENT), AUGUST 10, 1993, MAP NO. 735
- No. 25, (DIMINISHMENT), MARCH 20, 2001, MAP NO. 843
- No. 26, (DIMINISHMENT), FEBRUARY 5, 2002, MAP NO. 852
- No. 27, (DIMINISHMENT), AUGUST 27, 2002, MAP NO. 856
- No. 28, (DIMINISHMENT), AUGUST 27, 2002, MAP NO. 857

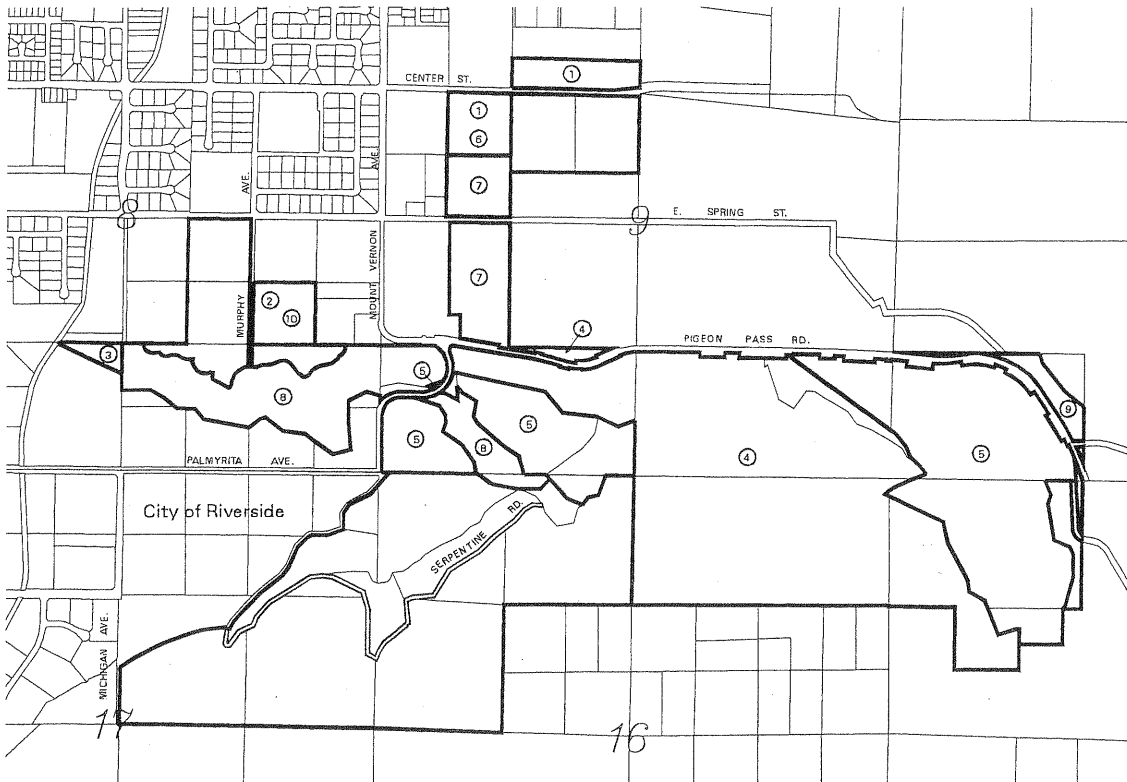
ADOPTED ON APRIL 14, 1969
BY THE BOARD OF SUPERVISORS
OF THE COUNTY OF RIVERSIDE,
STATE OF CALIFORNIA.



MAP NO. 63 HIGHGROVE AGRICULTURAL PRESERVE NO. 1

AMENDED BY MAPS NO. 125, 283, 482, 798, 810, 828, 833
839, 840, 858

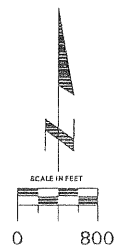
T.2S., R.4W S.B.B. & M.



AMENDMENTS:

- NO. 1, (ENLARGEMENT), FEBRUARY 8, 1971, MAP NO. 125
- NO. 2, (ENLARGEMENT), FEBRUARY 19, 1974, MAP NO. 283
- NO. 3, (DELETION), NOVEMBER 28, 1978, MAP NO. 482
- NO. 4, (DIMINISHMENT), NOVEMBER 3, 1998, MAP NO. 798
- NO. 5, (DIMINISHMENT), JULY 20, 1999, MAP NO. 810
- NO. 6, (DIMINISHMENT), FEBRUARY 8, 2000, MAP NO. 828
- NO. 7, (DIMINISHMENT), MARCH 21, 2000, MAP NO. 833
- NO. 8, (DIMINISHMENT), MAP NO. 839
- NO. 9, (DIMINISHMENT), MAP NO. 840
- NO. 10, (DIMINISHMENT), JULY 16, 2002, MAP NO. 858

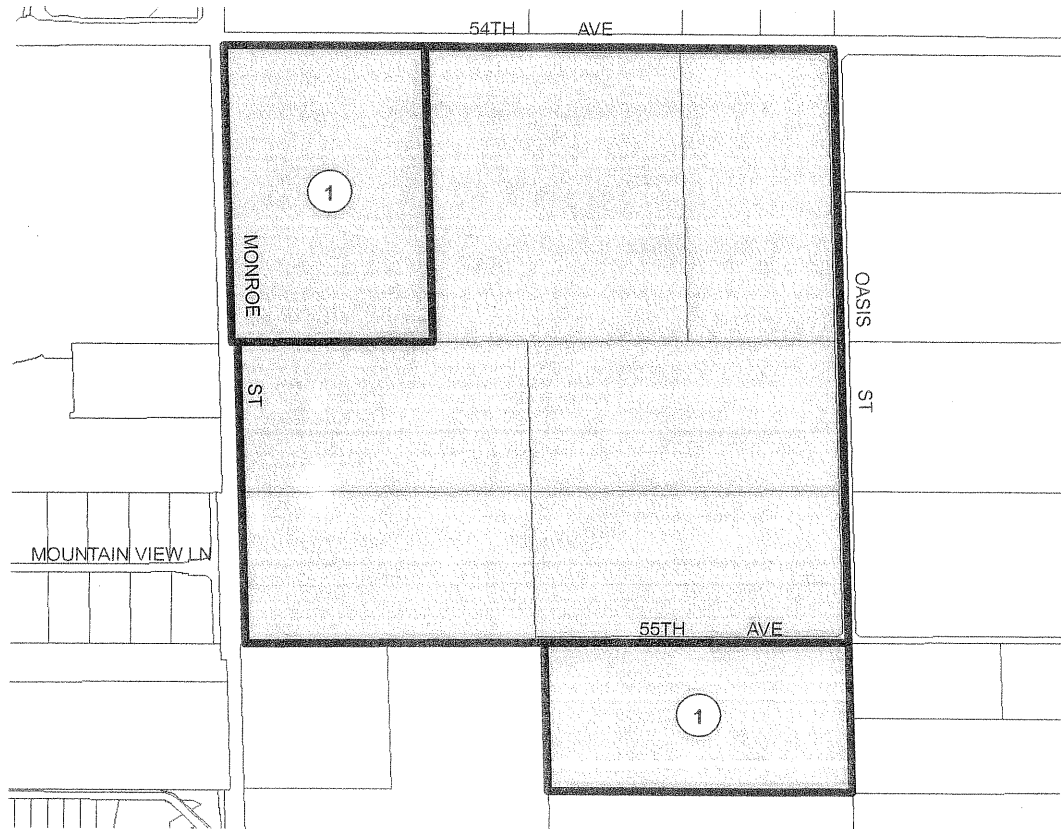
ADOPTED ON FEBRUARY 24, 1970
BY THE BOARD OF SUPERVISORS
OF THE COUNTY OF RIVERSIDE,
STATE OF CALIFORNIA.



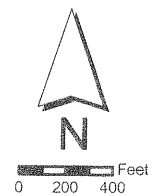
MAP NO. 353 COACHELLA VALLEY AGRICULTURAL PRESERVE NO. 70

AMENDED BY MAP NO. 861

T. 6 S., R. 7 E. S.B.B. & M.



AMENDMENTS:
NO. 1, (ENLARGEMENT), JUNE 17, 2003, MAP NO. 861

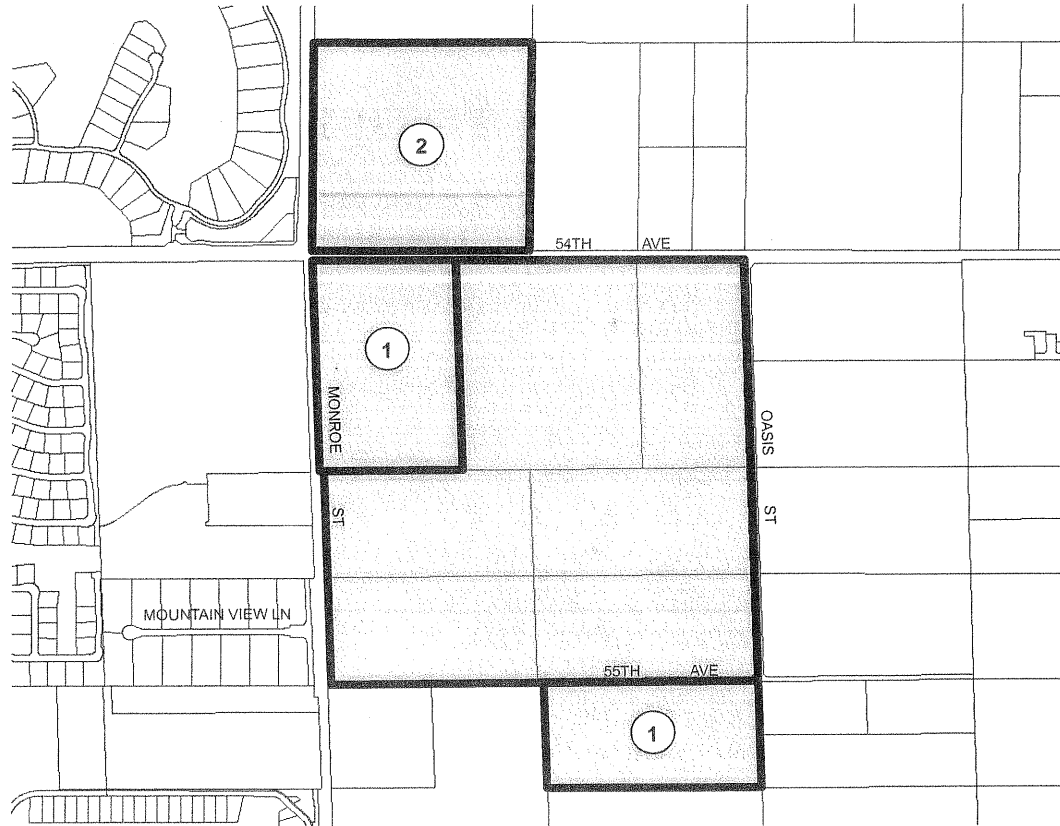


ADOPTED ON DECEMBER 23, 1975
BY THE BOARD OF SUPERVISORS
OF THE COUNTY OF RIVERSIDE,
STATE OF CALIFORNIA.

MAP NO. 353 COACHELLA VALLEY AGRICULTURAL PRESERVE NO. 70

AMENDED BY MAP NO. 861, 988

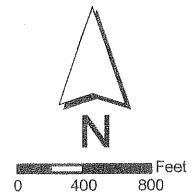
T. 6 S., R. 7 E. S.B.B. & M.



AMENDMENTS:

NO. 1, (ENLARGEMENT), JUNE 17, 2003, MAP NO. 861

NO. 2, (ENLARGEMENT), , MAP NO. 988



ADOPTED ON DECEMBER 23, 1975
BY THE BOARD OF SUPERVISORS
OF THE COUNTY OF RIVERSIDE,
STATE OF CALIFORNIA.

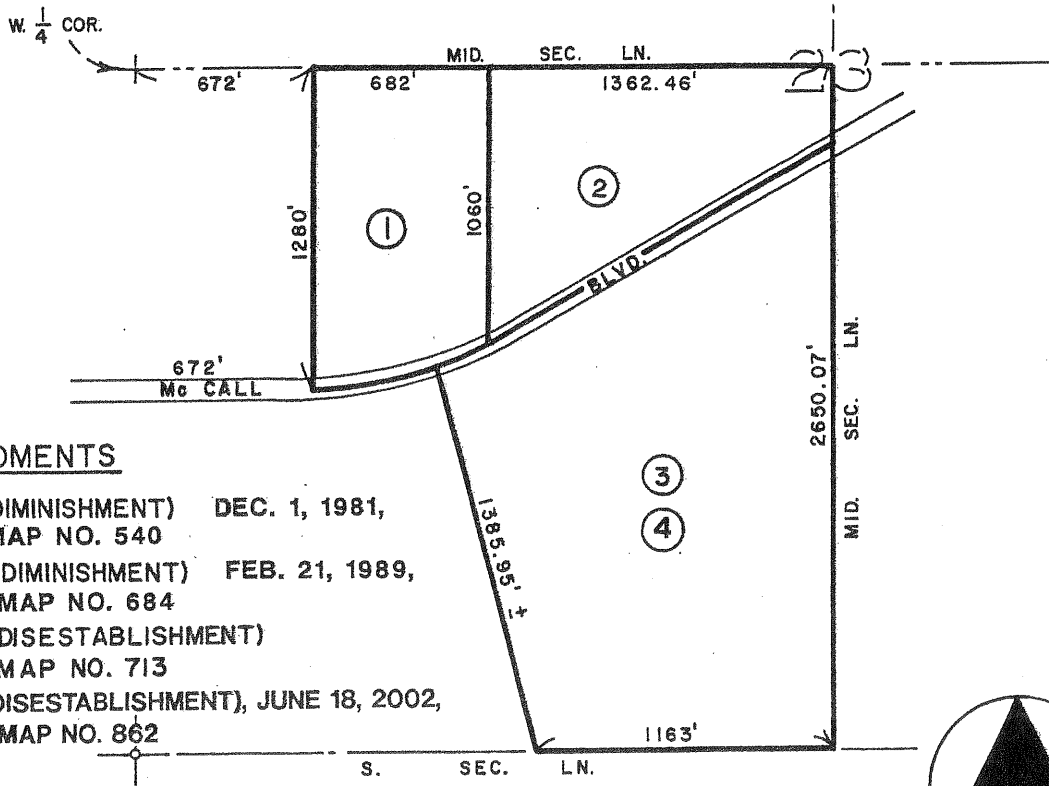
MENIFEE AGRICULTURAL PRESERVE

NO. 1

MAP NO. 114

AMENDED BY MAP NO. 540, 684, 713, 862

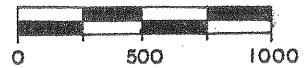

T 5 S - R 3 W



AMENDMENTS

- NO. 1, (DIMINISHMENT) DEC. 1, 1981,
MAP NO. 540
- NO. 2, (DIMINISHMENT) FEB. 21, 1989,
MAP NO. 684
- NO. 3, (DISESTABLISHMENT)
MAP NO. 713
- NO. 4, (DISESTABLISHMENT), JUNE 18, 2002,
MAP NO. 862

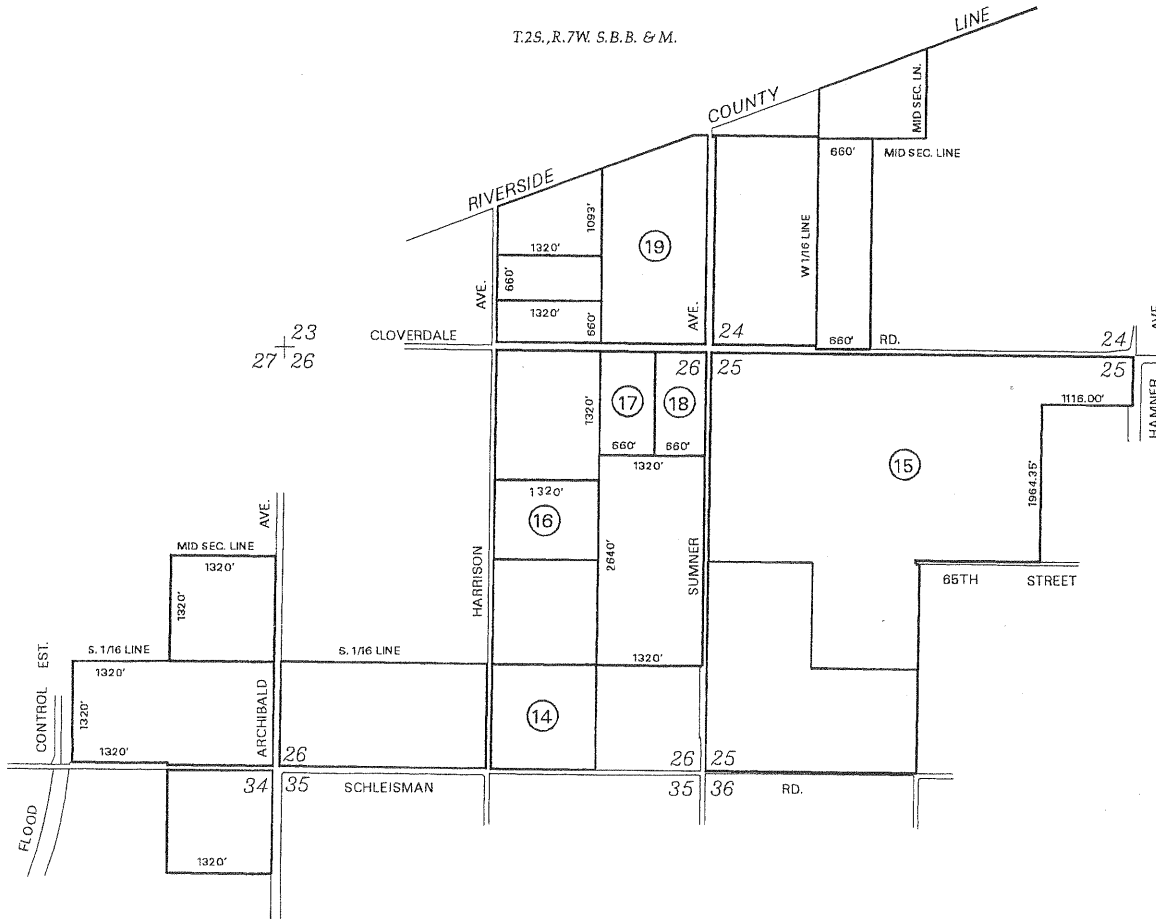
ADOPTED ON NOV. 16, 1970
 BY THE BOARD OF SUPERVISORS
 OF THE COUNTY OF RIVERSIDE,
 STATE OF CALIFORNIA



SCALE IN FEET

MAP NO. 3 MIRA LOMA AGRICULTURAL PRESERVE NO. 2

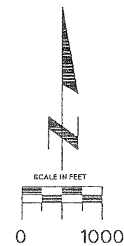
AMENDED BY MAPS NO. 7, 26, 148, 253, 256, 393, 595,
714, 736, 783, 784, 785, 797, 815, 822, 821, 849, 863



AMENDMENTS:

- NO. 14, (DIMINISHMENT), OCTOBER 26, 1999, MAP NO. 822
- NO. 15, (DIMINISHMENT), MARCH 7, 2000, MAP NO. 821
- NO. 16, (DIMINISHMENT), MAP NO. 841
- NO. 17, (DIMINISHMENT), MAP NO. 848
- NO. 18, (DIMINISHMENT), FEBRUARY 5, 2002, MAP NO. 849
- NO. 19, (DIMINISHMENT), JULY 16, 2002, MAP NO. 863

ADOPTED ON FEBRUARY 5, 1968
BY THE BOARD OF SUPERVISORS
OF THE COUNTY OF RIVERSIDE,
STATE OF CALIFORNIA.

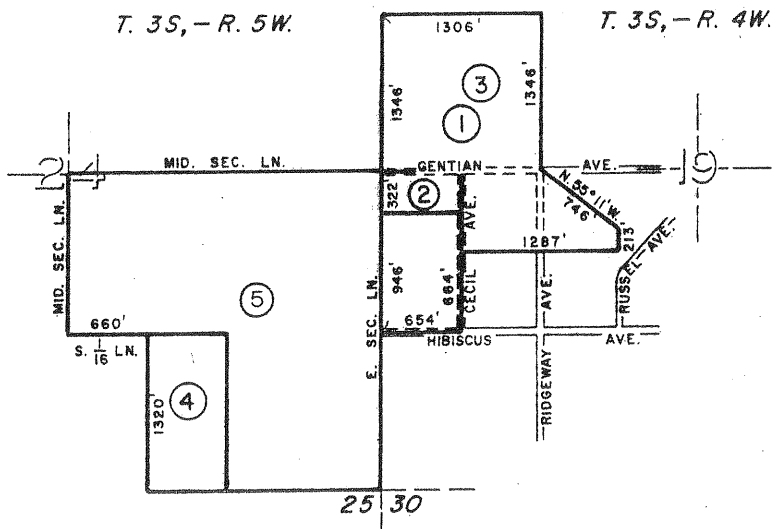


WOODCREST AGRICULTURAL PRESERVE

NO. 1

MAP NO. 20

AMENDED BY MAP NO. 124, 357, 638, 648, 864



AMENDMENTS

- NO. 1, (ENLARGEMENT), FEBRUARY 8, 1971, MAP NO. 124
- NO. 2, (DIMINISHMENT), FEBRUARY 3, 1976, MAP NO. 357
- NO. 3, (DIMINISHMENT), DECEMBER 22, 1987, MAP NO. 638
- NO. 4, (DIMINISHMENT), DECEMBER 22, 1987, MAP NO. 648
- NO. 5, (DIMINISHMENT), **AUGUST 27, 2002**, MAP NO. 864

ADOPTED ON FEBRUARY 24, 1969
 BY THE BOARD OF SUPERVISORS
 OF THE COUNTY OF RIVERSIDE,
 STATE OF CALIFORNIA



SCALE IN FEET

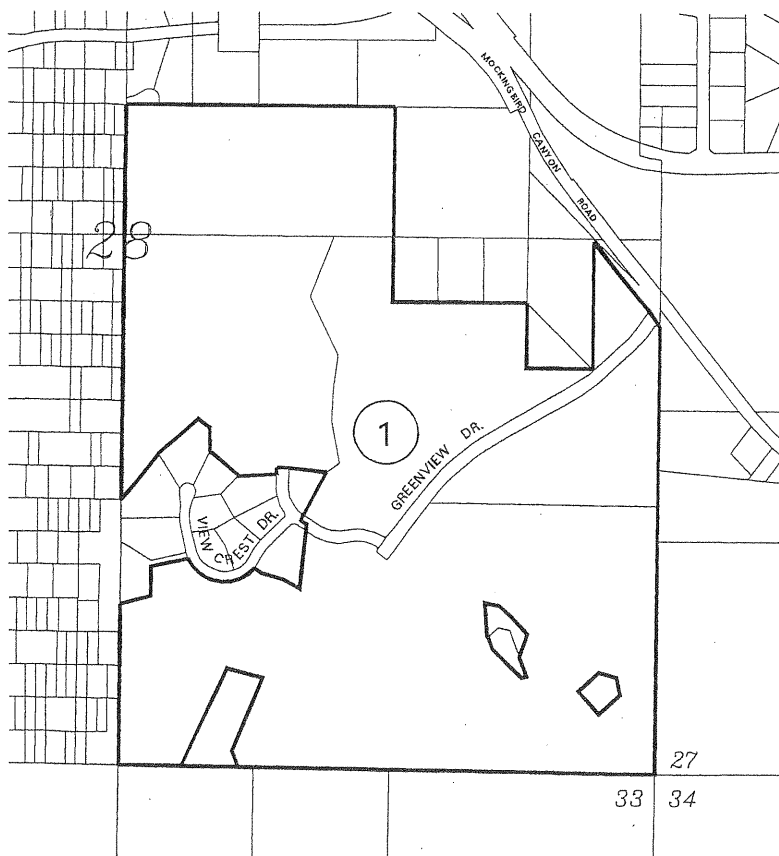
5A

MAP NO. 210 a EL SOBRANTE AGRICULTURAL PRESERVE NO. 2

SUPERCEDING MAP NO. 210, ADOPTED FEBRUARY 1, 1972

AMENDED BY MAP NO. 865

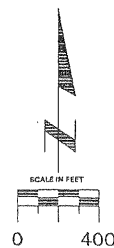
T.3S., R.5W. S.B.B. & M.



AMENDMENTS:

NO. 1, (DIMINISHMENT), NOVEMBER 26, 2002, MAP NO. 865

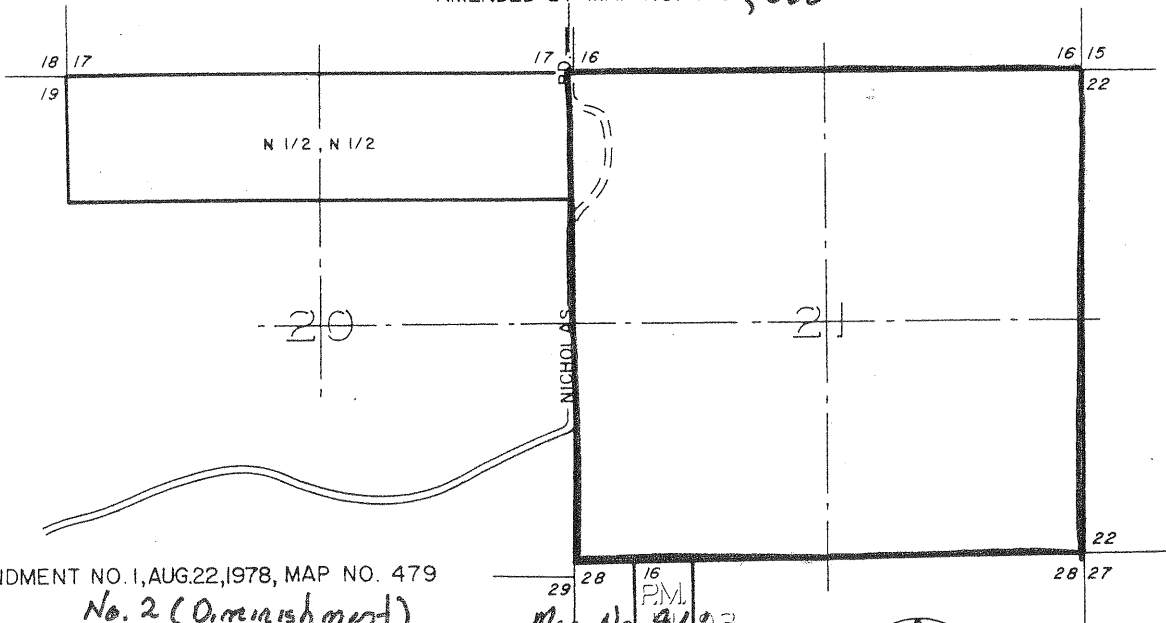
ADOPTED ON FEBRUARY 3, 1976
BY THE BOARD OF SUPERVISORS
OF THE COUNTY OF RIVERSIDE,
STATE OF CALIFORNIA.



4
866

MAP NO 178 MURRIETA HOT SPRINGS AGRICULTURAL PRESERVE NO 9

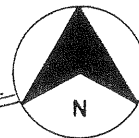
T. 7S - R. 2W
AMENDED BY MAP NO. 479, 866



AMENDMENT NO. 1, AUG. 22, 1978, MAP NO. 479
No. 2, (Omnishment),

Map No. 866 3

ADOPTED ON JANUARY 18, 1972
BY THE BOARD OF SUPERVISORS
OF THE COUNTY OF RIVERSIDE,
STATE OF CALIFORNIA

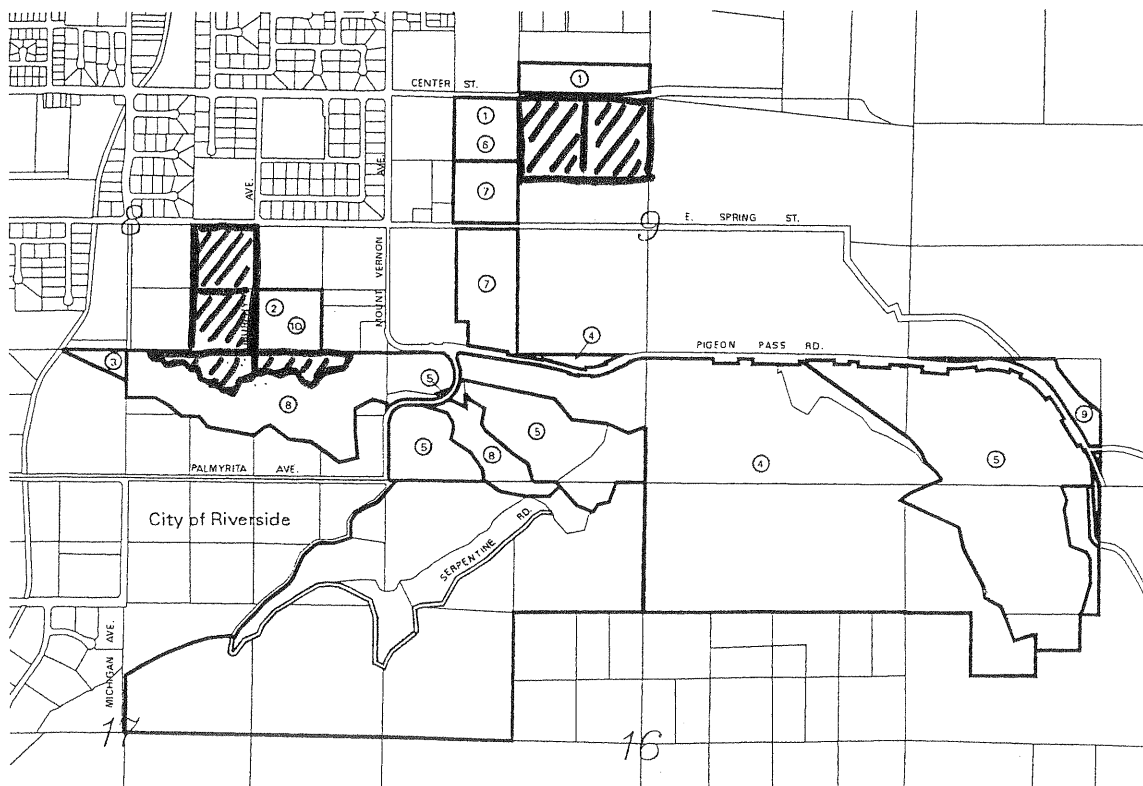


~~858~~
867

MAP NO. 63 HIGHGROVE AGRICULTURAL PRESERVE NO. 1

AMENDED BY MAPS NO. 125, 283, 482, 798, 810, 828, 833
839, 840, 858, **867**

T.2S., R.4W. S.B.B. & M.



AMENDMENTS:

- NO. 1, (ENLARGEMENT), FEBRUARY 8, 1971, MAP NO. 125
- NO. 2, (ENLARGEMENT), FEBRUARY 19, 1974, MAP NO. 283
- NO. 3, (DELETION), NOVEMBER 28, 1978, MAP NO. 482
- NO. 4, (DIMINISHMENT), NOVEMBER 3, 1998, MAP NO. 798
- NO. 5, (DIMINISHMENT), JULY 20, 1999, MAP NO. 810
- NO. 6, (DIMINISHMENT), FEBRUARY 8, 2000, MAP NO. 828
- NO. 7, (DIMINISHMENT), MARCH 21, 2000, MAP NO. 833
- NO. 8, (DIMINISHMENT), MAP NO. 839
- NO. 9, (DIMINISHMENT), MAP NO. 840
- NO. 10, (DIMINISHMENT), JULY 16, 2002, MAP NO. 858

No. 11 (Diminishment),

Map No. 867

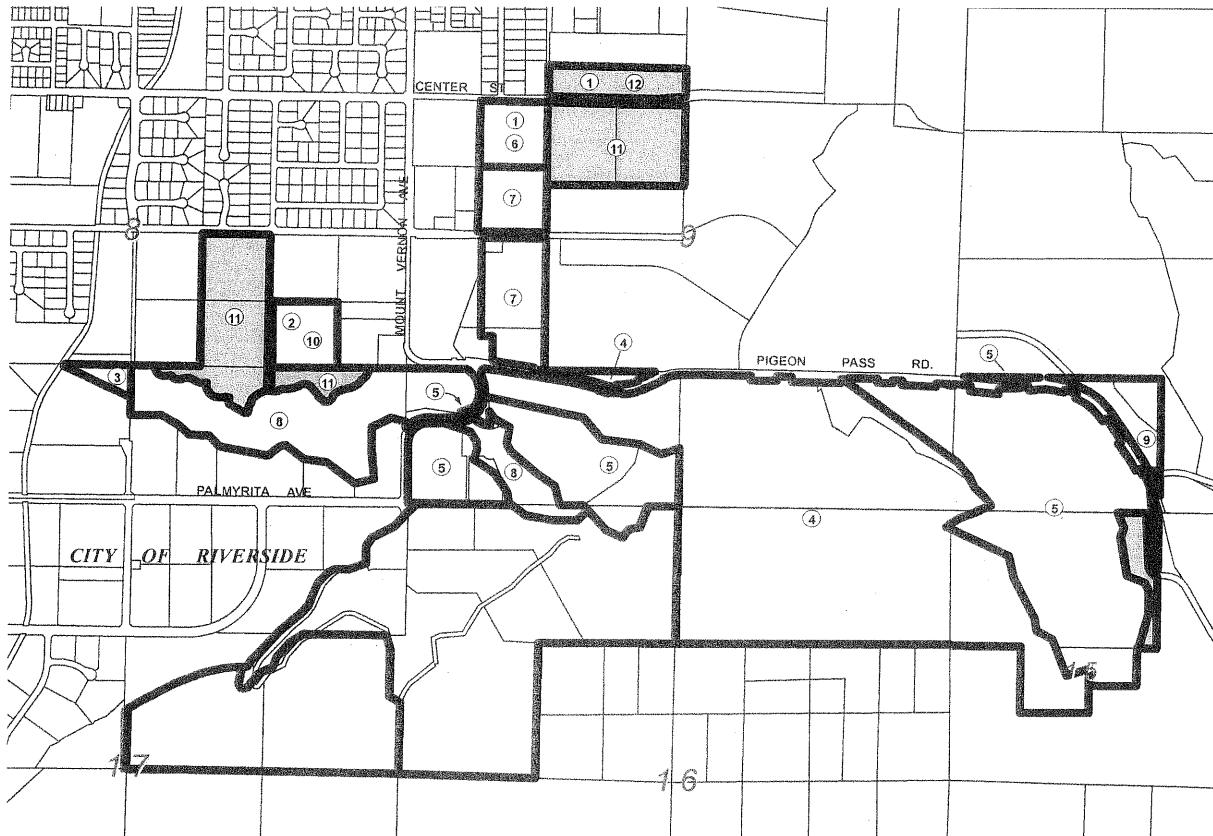
ADOPTED ON FEBRUARY 24, 1970
BY THE BOARD OF SUPERVISORS
OF THE COUNTY OF RIVERSIDE,
STATE OF CALIFORNIA.



MAP NO. 63 HIGHGROVE AGRICULTURAL PRESERVE NO. 1

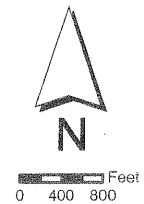
AMENDED BY MAP NO. 125, 283, 482, 798, 810, 828, 833, 839, 840, 858, 867, 982

T. 2 S., R. 4 W. S.B.B. & M.



AMENDMENTS:

- NO. 1, (ENLARGEMENT), FEBRUARY 8, 1971, MAP NO. 125
- NO. 2, (ENLARGEMENT), FEBRUARY 19, 1974, MAP NO. 283
- NO. 3, (DELETION), NOVEMBER 28, 1978, MAP NO. 482
- NO. 4, (DIMINISHMENT), NOVEMBER 3, 1998, MAP NO. 798
- NO. 5, (DIMINISHMENT), JULY 20, 1999, MAP NO. 810
- NO. 6, (DIMINISHMENT), FEBRUARY 8, 2000, MAP NO. 828
- NO. 7, (DIMINISHMENT), MARCH 21, 2000, MAP NO. 833
- NO. 8, (DIMINISHMENT), MARCH 21, 2006, MAP NO. 839
- NO. 9, (DIMINISHMENT), MARCH 21, 2006, MAP NO. 840
- NO. 10, (DIMINISHMENT), JULY 16, 2002, MAP NO. 858
- NO. 11, (DIMINISHMENT), , MAP NO. 867
- NO. 12, (DIMINISHMENT), FEBRUARY 5, 2008, MAP NO. 982



ADOPTED ON FEBRUARY 24, 1970
BY THE BOARD OF SUPERVISORS
OF THE COUNTY OF RIVERSIDE,
STATE OF CALIFORNIA.


MAP NO. 405 RANCHO CALIFORNIA AGRICULTURAL PRESERVE NO. 29

AMENDED BY MAP NO. 868

T. 7S., R.2W. S.B.B. & M.



AMENDMENTS:
NO. 1, (DIMINISHMENT), DECEMBER 17, 2002, MAP NO. 868



ADOPTED ON FEBRUARY 15, 1977
BY THE BOARD OF SUPERVISORS
OF THE COUNTY OF RIVERSIDE,
STATE OF CALIFORNIA.

MAP NO. 6 MIRA LOMA AGRICULTURAL PRESERVE NO. 5

AMENDED BY MAPS NO. 35, 62, 184, 597, 788, 817, 869


T.2S.,R.6W. S.B.B. & M.
T.2S.,R.7W. S.B.B. & M.



AMENDMENTS:

- NO. 1, (ENLARGEMENT), DENIED, MAP NO. 35
- NO. 2, (ENLARGEMENT), FEBRUARY 24, 1970, MAP NO. 62
- NO. 3, (ENLARGEMENT), JANUARY 25, 1972, MAP NO. 184
- NO. 4, (DIMINISHMENT), MAY 7, 1985, MAP NO. 597
- NO. 5, (DIMINISHMENT), MAY 3, 2000, MAP NO. 788
- NO. 6, (DIMINISHMENT), AUGUST 17, 1999, MAP NO. 817
- NO. 7, (DIMINISHMENT), FEBRUARY 4, 2003, MAP NO. 869

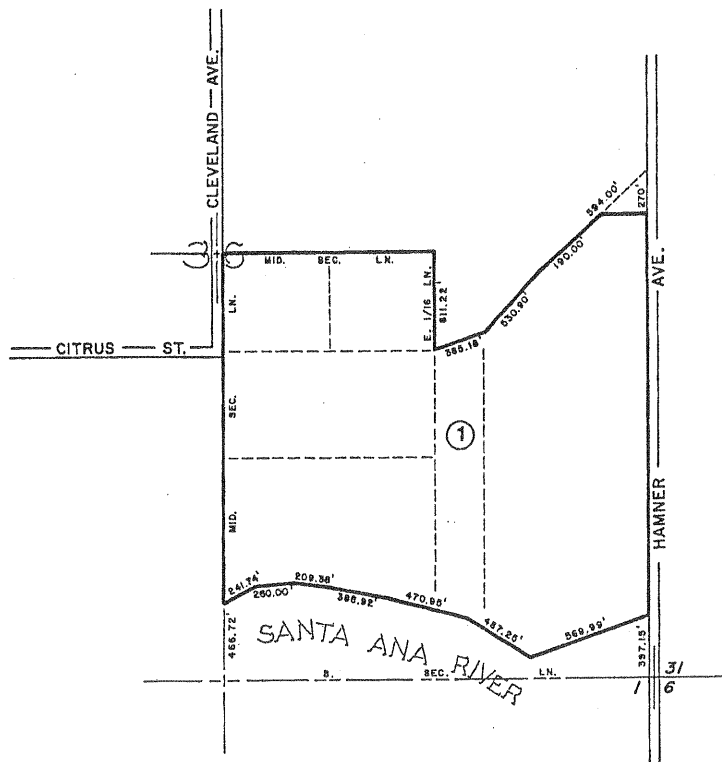
ADOPTED ON FEBRUARY 10, 1969
BY THE BOARD OF SUPERVISORS
OF THE COUNTY OF RIVERSIDE,
STATE OF CALIFORNIA.



MAP NO. 268 MIRA LOMA AGRICULTURAL PRESERVE NO. 16

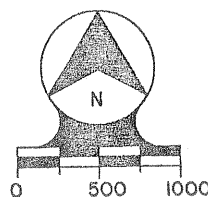
AMENDED BY MAP NO. 870

T. 2S, - R. 7W.



AMENDMENTS:
NO. 1, (DISESTABLISHMENT), NOVEMBER 26, 2002, NO. 870

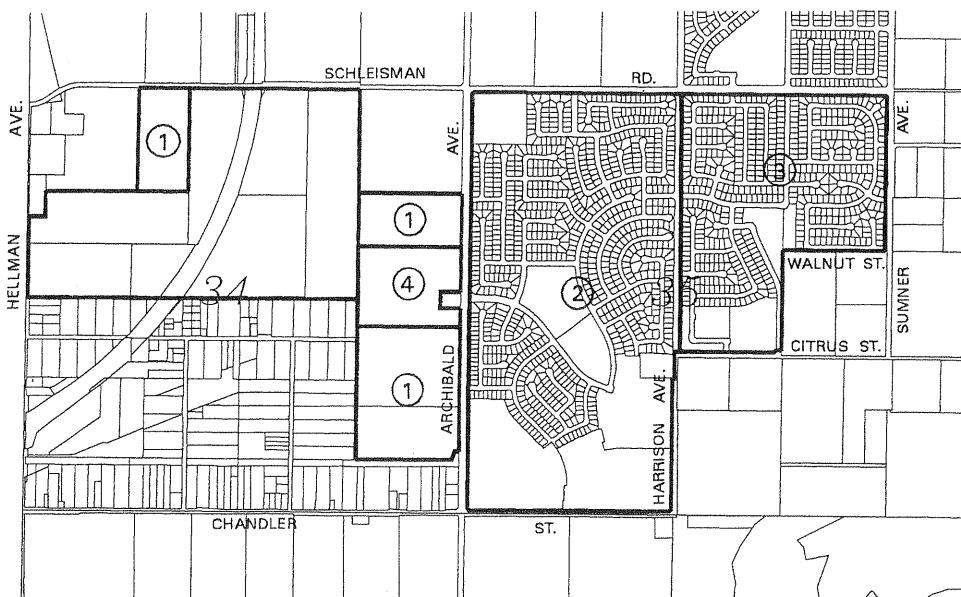
ADOPTED ON NOVEMBER 20, 1973
BY THE BOARD OF SUPERVISORS
OF THE COUNTY OF RIVERSIDE,
STATE OF CALIFORNIA.



MAP NO. 5 MIRA LOMA AGRICULTURAL PRESERVE NO. 4

AMENDED BY MAPS NO. 596, 749, 782, 871

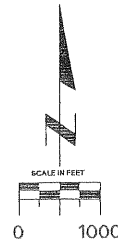
T.2S., R.7W. S.B.B. & M.



AMENDMENTS:

- NO. 1, (DIMINISHMENT), MAY 7, 1985, MAP NO. 596
- NO. 2, (DIMINISHMENT), APRIL 2, 1996, MAP NO. 749
- NO. 3, (DIMINISHMENT), JULY 29, 1997, MAP NO. 782
- NO. 4, (DIMINISHMENT), FEBRUARY 4, 2003, MAP NO. 871.

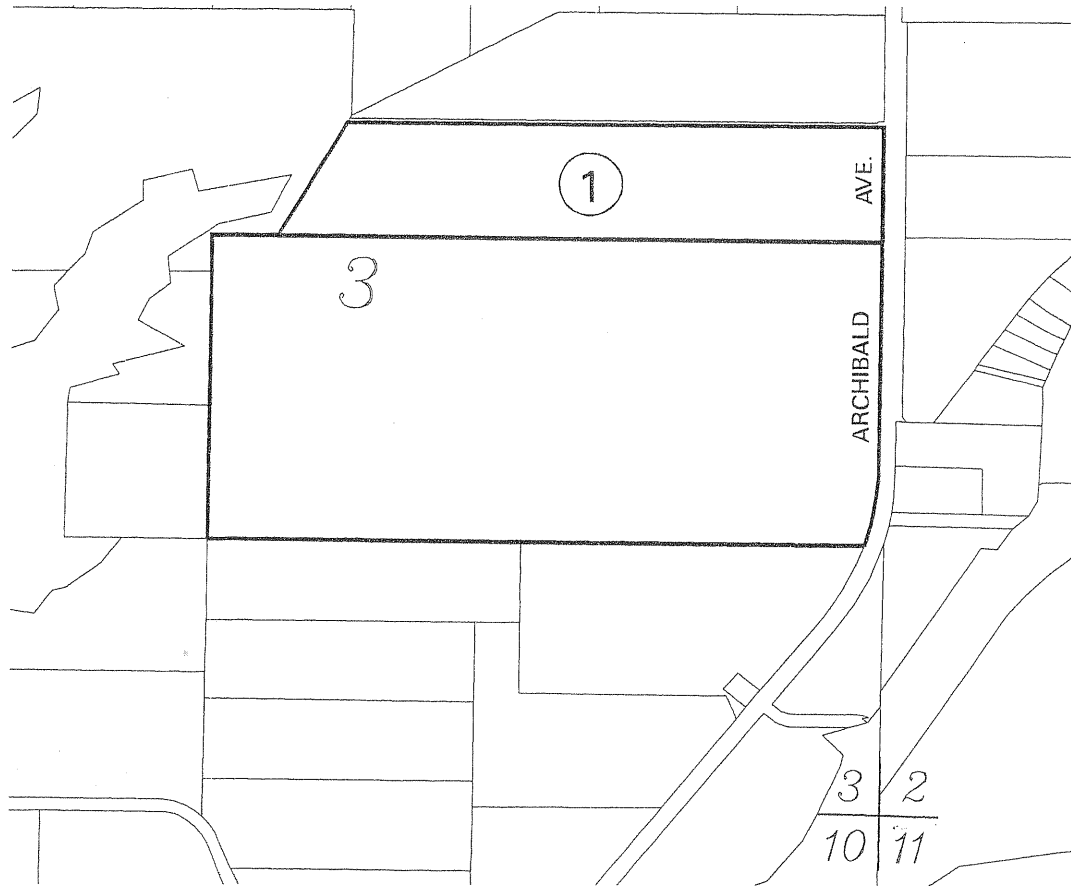
ADOPTED ON FEBRUARY 10, 1969
 BY THE BOARD OF SUPERVISORS
 OF THE COUNTY OF RIVERSIDE,
 STATE OF CALIFORNIA.



MAP NO. 192 MIRA LOMA AGRICULTURAL PRESERVE NO. 12

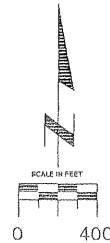
AMENDED BY MAP NO. 875

T3S.,R.7W. S.B.B. & M.



AMENDMENTS:
NO. 1, (DIMINISHMENT), DECEMBER 17, 2002, MAP NO. 875

ADOPTED ON JANUARY 25, 1972
BY THE BOARD OF SUPERVISORS
OF THE COUNTY OF RIVERSIDE,
STATE OF CALIFORNIA.




MIRA LOMA AGRICULTURAL PRESERVE

NO. 1 MAP NO. 2

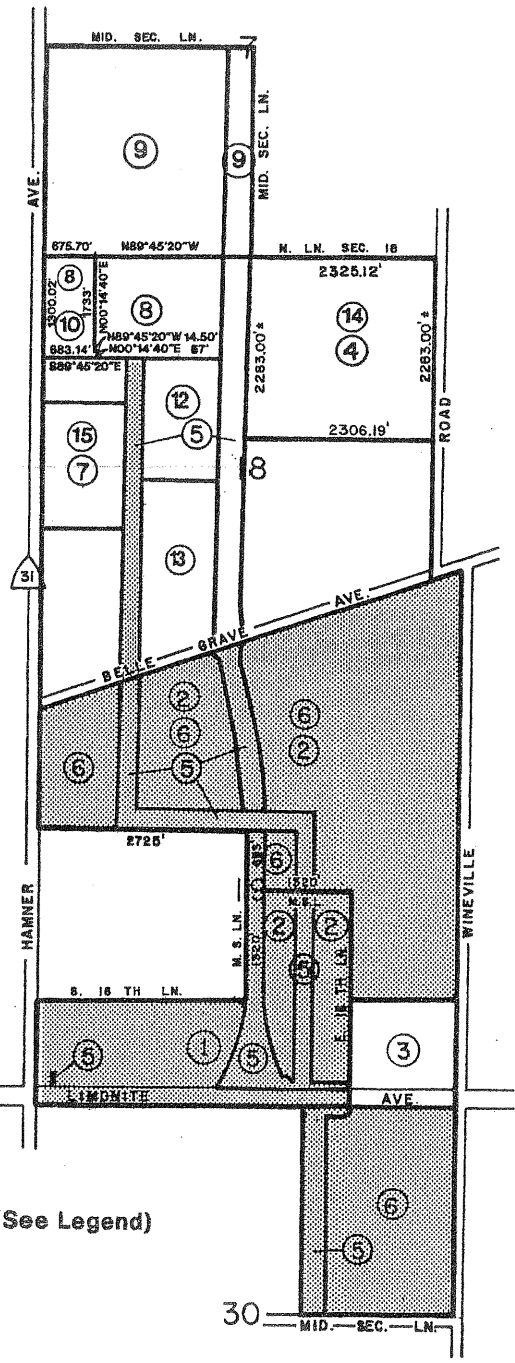
AMENDED BY MAP NO. 44, 524, 633, 683, 681
703, 705, 706, 774, 780
781, 837, 838, 850, 876

T 2 S - R 6 W

Legend:
 NO. 11

AMENDMENTS

- NO. 1, (ENLARGEMENT), NOVEMBER 17, 1969, MAP NO. 44
- NO. 2, (DIMINISHMENT), WITHDRAWN, MAP NO. 524
- NO. 3, (DIMINISHMENT), DECEMBER 22, 1987, MAP NO. 633
- NO. 4, (DIMINISHMENT), WITHDRAWN, MAP NO. 683
- NO. 5, (DIMINISHMENT), MAP NO. 681
- NO. 6, (DIMINISHMENT), WITHDRAWN, MAP NO. 703
- NO. 7, (DIMINISHMENT), MAP NO. 705
- NO. 8, (DIMINISHMENT), (RESCINDED), MAP NO. 706
- NO. 9, (DIMINISHMENT), APRIL 30, 1996, MAP NO. 774
- NO. 10, (DIMINISHMENT), MARCH 25, 1997, MAP NO. 780
- NO. 11, (DIMINISHMENT), MARCH 17, 1998, MAP NO. 781 (See Legend)
- NO. 12, (DIMINISHMENT), AUGUST 29, 2000, MAP NO. 837
- NO. 13, (DIMINISHMENT), MAP NO. 838
- NO. 14, (DIMINISHMENT), FEBRUARY 5, 2002, MAP NO. 850
- NO. 15, (DIMINISHMENT), MAY 13, 2003, MAP NO. 876



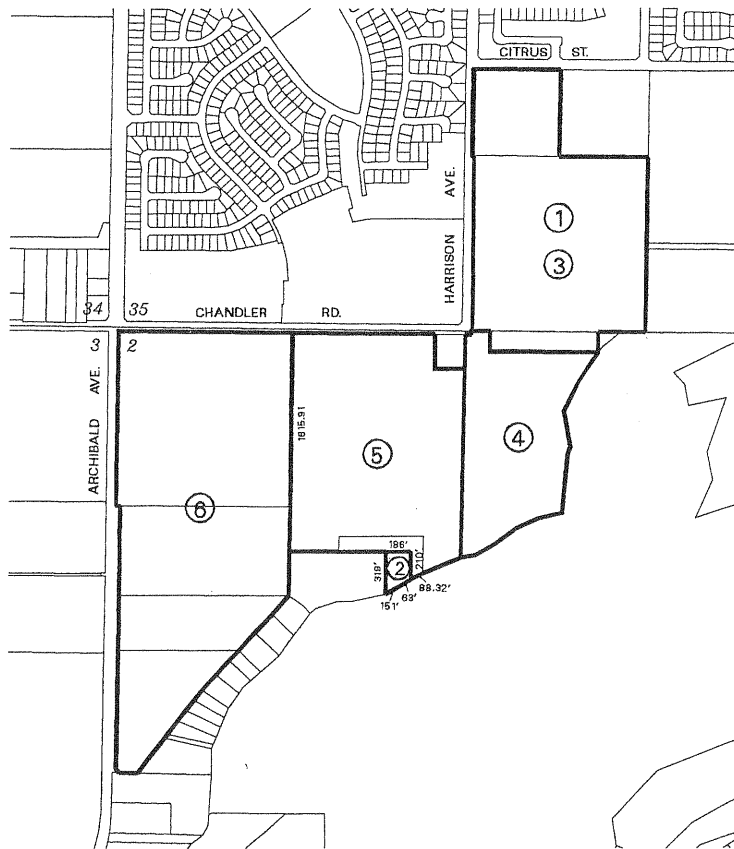
ADOPTED ON FEBRUARY 5, 1968
BY THE BOARD OF SUPERVISORS
OF THE COUNTY OF RIVERSIDE,
STATE OF CALIFORNIA



MAP NO. 19 MIRA LOMA AGRICULTURAL PRESERVE NO. 6

AMENDED BY MAPS NO. 50, 277, 607, 877, 878, 891

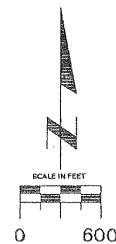
T2S.,R.7W. S.B.B. & M.
T3S.,R.7W. S.B.B. & M.



AMENDMENTS:

- NO. 1, (ENLARGEMENT), FEBRUARY 9, 1970, MAP NO. 50
- NO. 2, (DIMINISHMENT), DECEMBER 11, 1973, MAP NO. 277
- NO. 3, (DIMINISHMENT), DECEMBER 4, 1984, MAP NO. 607
- NO. 4, (DIMINISHMENT), MARCH 16, 2004, MAP NO. 877
- NO. 5, (DIMINISHMENT), APRIL 8, 2003, MAP NO. 878
- NO. 6, (DISESTABLISHMENT), MARCH 16, 2004, MAP NO. 891

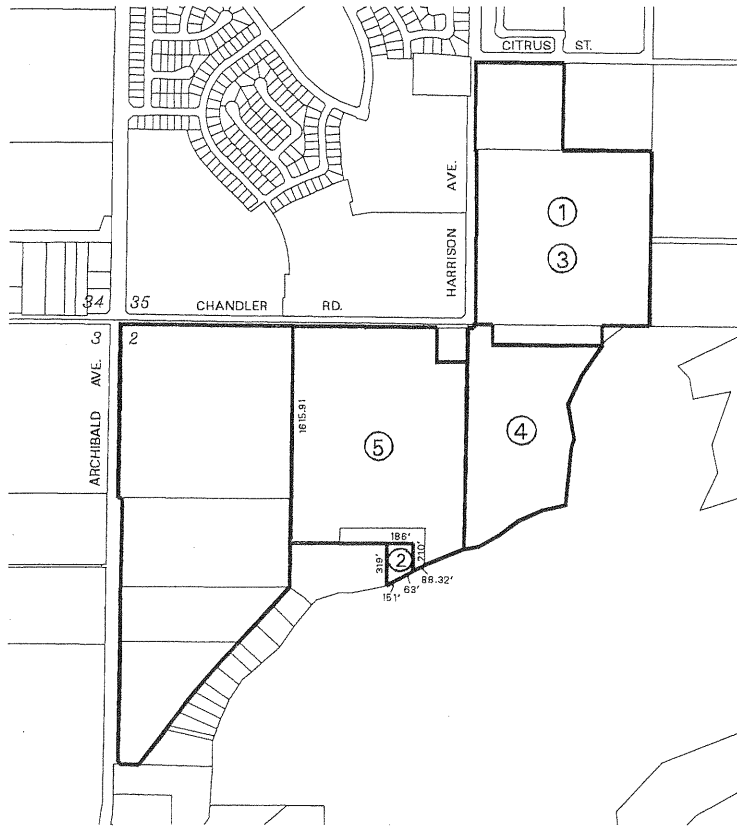
ADOPTED ON FEBRUARY 24, 1969
BY THE BOARD OF SUPERVISORS
OF THE COUNTY OF RIVERSIDE,
STATE OF CALIFORNIA.



MAP NO. 19 MIRA LOMA AGRICULTURAL PRESERVE NO. 6

AMENDED BY MAPS NO. 50, 277, 607, 877, 878


T.2S., R.7W. S.B.B. & M.
T.3S., R.7W. S.B.B. & M.



AMENDMENTS:

- NO. 1, (ENLARGEMENT), FEBRUARY 9, 1970, MAP NO. 50
- NO. 2, (DIMINISHMENT), DECEMBER 11, 1973, MAP NO. 277
- NO. 3, (DIMINISHMENT), DECEMBER 4, 1984, MAP NO. 607
- NO. 4, (DIMINISHMENT), MAP NO. 877
- NO. 5, (DIMINISHMENT), APRIL 8, 2003, MAP NO. 878

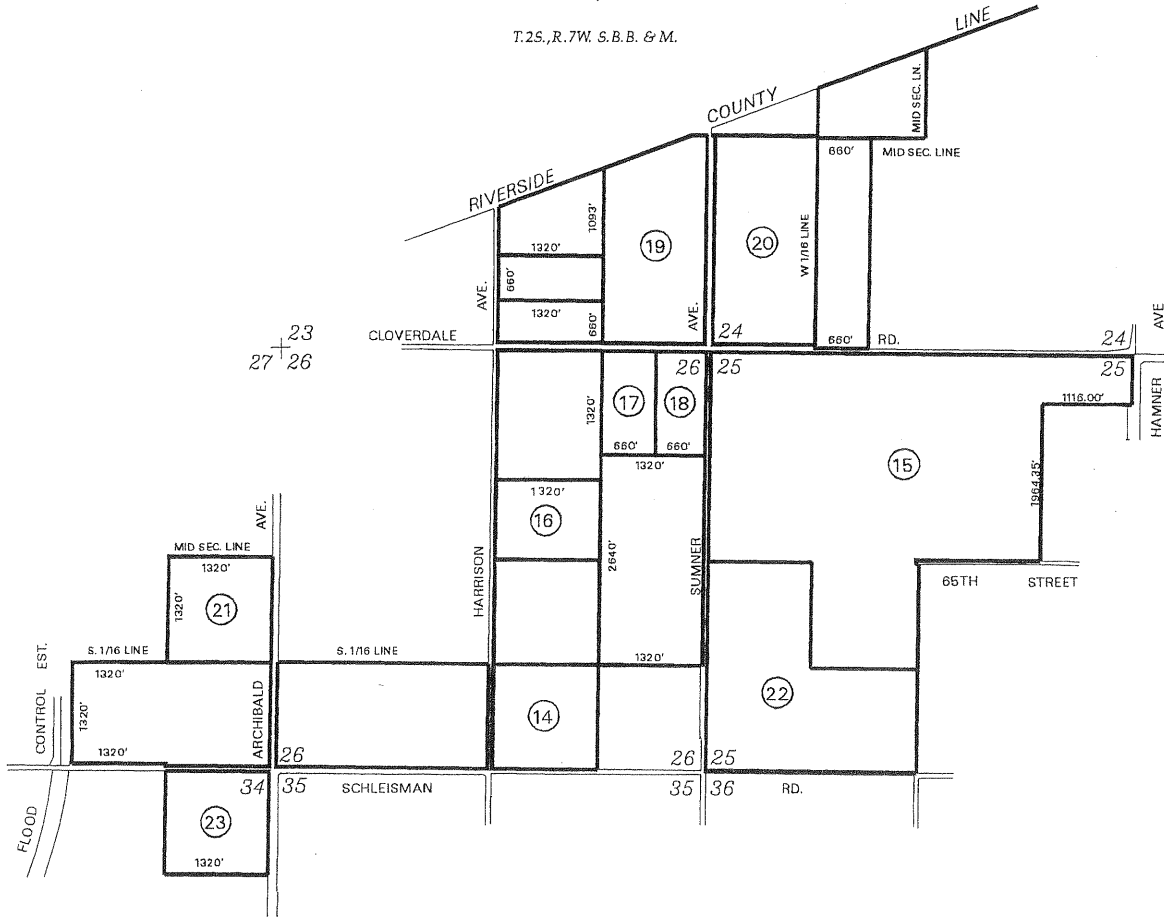
ADOPTED ON FEBRUARY 24, 1969
BY THE BOARD OF SUPERVISORS
OF THE COUNTY OF RIVERSIDE,
STATE OF CALIFORNIA.



MAP NO. 3 MIRA LOMA AGRICULTURAL PRESERVE NO. 2

AMENDED BY MAPS NO. 7, 26, 148, 253, 256, 393, 595,
714, 736, 783, 784, 785, 797, 815, 822, 821, 849, 863,
879, 886


T.2S.,R.7W. S.B.B. & M.



AMENDMENTS:

- NO. 14, (DIMINISHMENT), OCTOBER 26, 1999, MAP NO. 822
- NO. 15, (DIMINISHMENT), MARCH 7, 2000, MAP NO. 821
- NO. 16, (DIMINISHMENT), MAP NO. 841
- NO. 17, (DIMINISHMENT), MAP NO. 848
- NO. 18, (DIMINISHMENT), FEBRUARY 5, 2002, MAP NO. 849
- NO. 19, (DIMINISHMENT), JULY 16, 2002, MAP NO. 863
- NO. 20, (DIMINISHMENT), APRIL 8, 2003, MAP NO. 879
- NO. 21, (DIMINISHMENT), MAP NO. 881
- NO. 22, (DIMINISHMENT), MAP NO. 882
- NO. 23, (DIMINISHMENT), MARCH 11, 2003, MAP NO. 886

ADOPTED ON FEBRUARY 5, 1968
BY THE BOARD OF SUPERVISORS
OF THE COUNTY OF RIVERSIDE,
STATE OF CALIFORNIA.



MAP NO. 134 MIRA LOMA AGRICULTURAL PRESERVE NO. 10


AMENDED BY MAP NO. 464, 820, 880

T.2S., R.7W. S.B.B. & M.



AMENDMENTS:
 NO. 3, (DIMINISHMENT), FEBRUARY 4, 2003, MAP NO. 820
 NO. 4, (DIMINISHMENT), MAP NO. 880

ADOPTED ON FEBRUARY 16, 1971
 BY THE BOARD OF SUPERVISORS
 OF THE COUNTY OF RIVERSIDE,
 STATE OF CALIFORNIA.

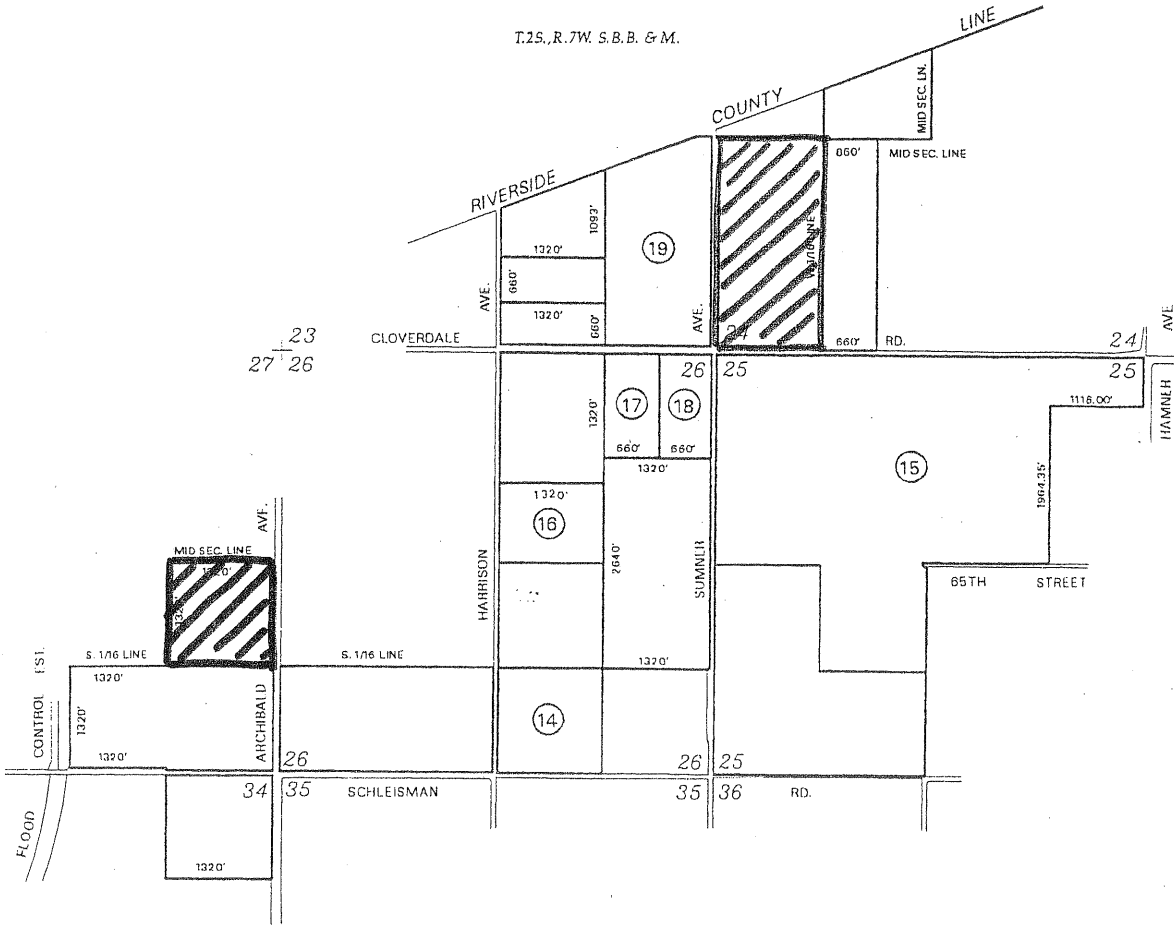


MAP NO. 3 MIRA LOMA AGRICULTURAL PRESERVE NO. 2

~~863~~
~~879~~
881

AMENDED BY MAPS NO. 7, 26, 148, 253, 256, 393, 595,
714, 736, 783, 784, 785, 797, 815, 822, 821, 849, 863, *879, 881*

T.2S., R.7W. S.B.B. & M.



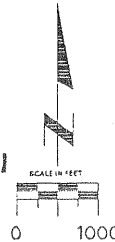
AMENDMENTS:

- NO. 14, (DIMINISHMENT), OCTOBER 26, 1999, MAP NO. 822
- NO. 15, (DIMINISHMENT), MARCH 7, 2000, MAP NO. 821
- NO. 16, (DIMINISHMENT), MAP NO. 841
- NO. 17, (DIMINISHMENT), MAP NO. 848
- NO. 18, (DIMINISHMENT), FEBRUARY 5, 2002, MAP NO. 849
- NO. 19, (DIMINISHMENT), JULY 16, 2002, MAP NO. 863

*No. 20, (Diminishment),
No. 21, (Diminishment),*

*Map No. 879
, Map No. 881*

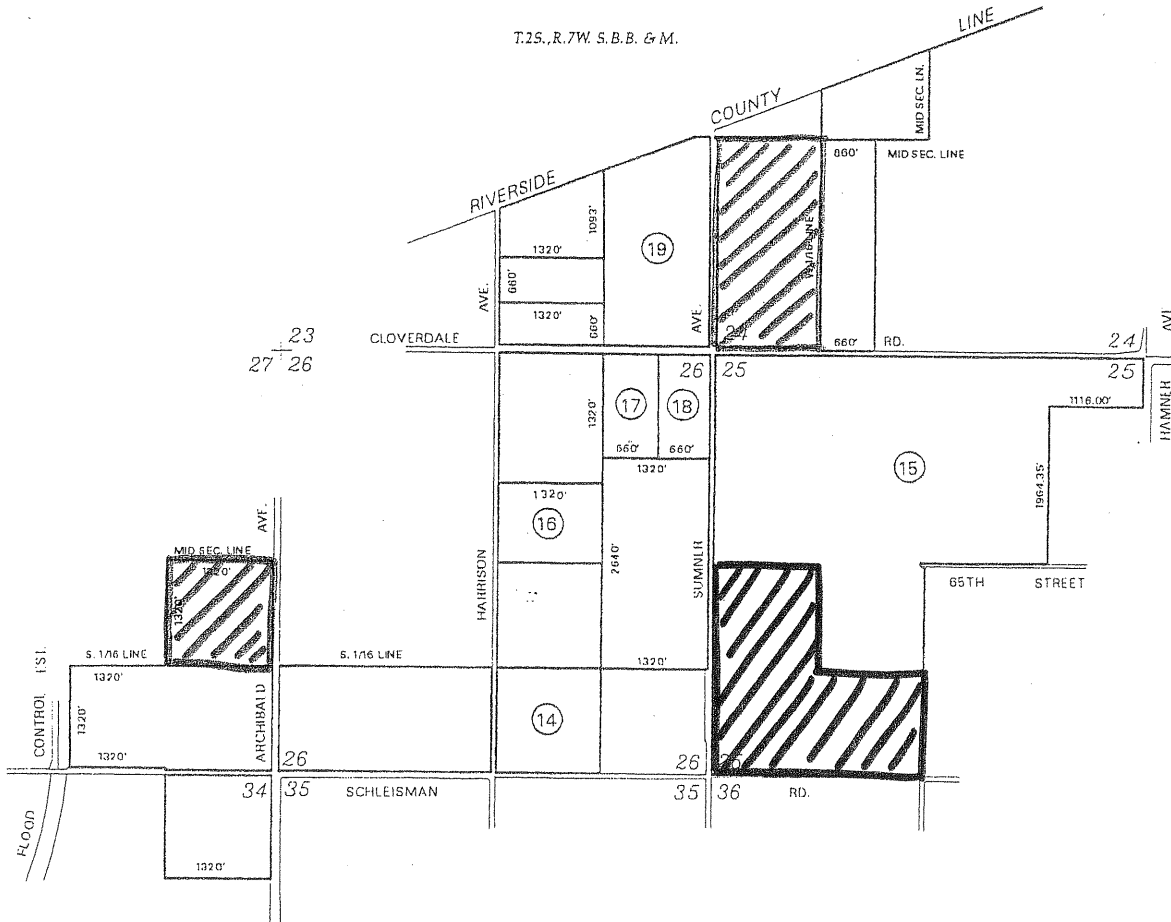
ADOPTED ON FEBRUARY 5, 1968
BY THE BOARD OF SUPERVISORS
OF THE COUNTY OF RIVERSIDE,
STATE OF CALIFORNIA.



MAP NO. 3 MIRA LOMA AGRICULTURAL PRESERVE NO. 2

AMENDED BY MAPS NO. 7, 26, 148, 253, 256, 393, 595,
714, 736, 783, 784, 785, 797, 815, 822, 821, 849, 863, *879, 881, 882*

~~863~~
~~879~~
~~881~~
882



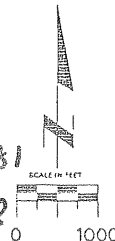
AMENDMENTS:

- NO. 14, (DIMINISHMENT), OCTOBER 26, 1999, MAP NO. 822
- NO. 15, (DIMINISHMENT), MARCH 7, 2000, MAP NO. 821
- NO. 16, (DIMINISHMENT), MAP NO. 841
- NO. 17, (DIMINISHMENT), MAP NO. 848
- NO. 18, (DIMINISHMENT), FEBRUARY 5, 2002, MAP NO. 849
- NO. 19, (DIMINISHMENT), JULY 16, 2002, MAP NO. 863

No. 20, (Diminishment),
No. 21, (Diminishment),
No. 22, (Diminishment),

ADOPTED ON FEBRUARY 5, 1968
BY THE BOARD OF SUPERVISORS
OF THE COUNTY OF RIVERSIDE,
STATE OF CALIFORNIA.

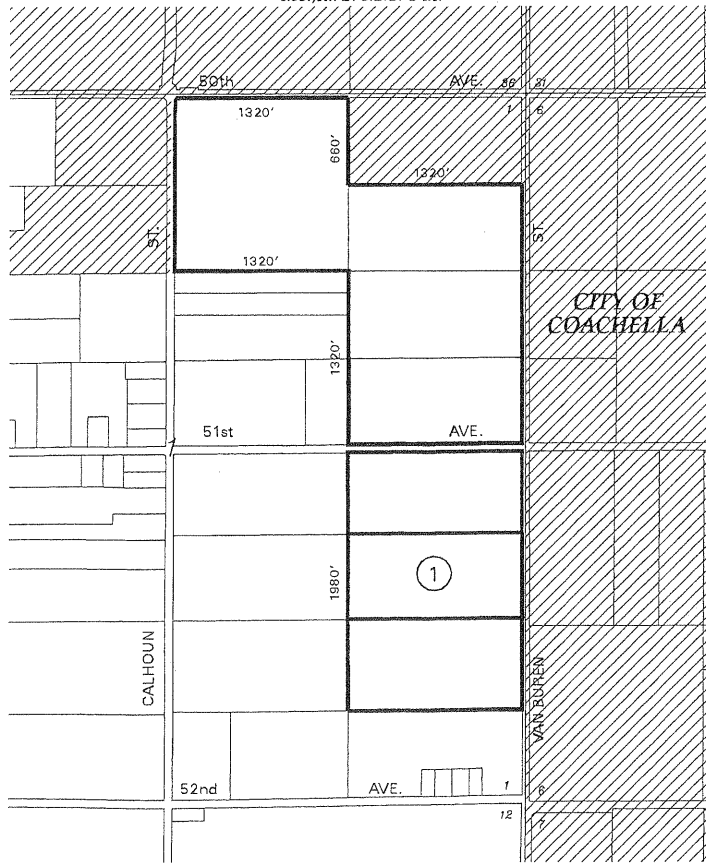
Map No. 879
, Map No. 881
, Map No. 882



MAP NO. 173 COACHELLA VALLEY AGRICULTURAL PRESERVE NO. 33

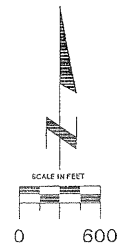
AMENDED BY MAP NO. 883

T.5S., R.7E. S.B.B. & M.
T.6S., R.7E. S.B.B. & M.



AMENDMENTS:
NO. 1, (DIMINISHMENT), MARCH 11, 2003, MAP NO. 883

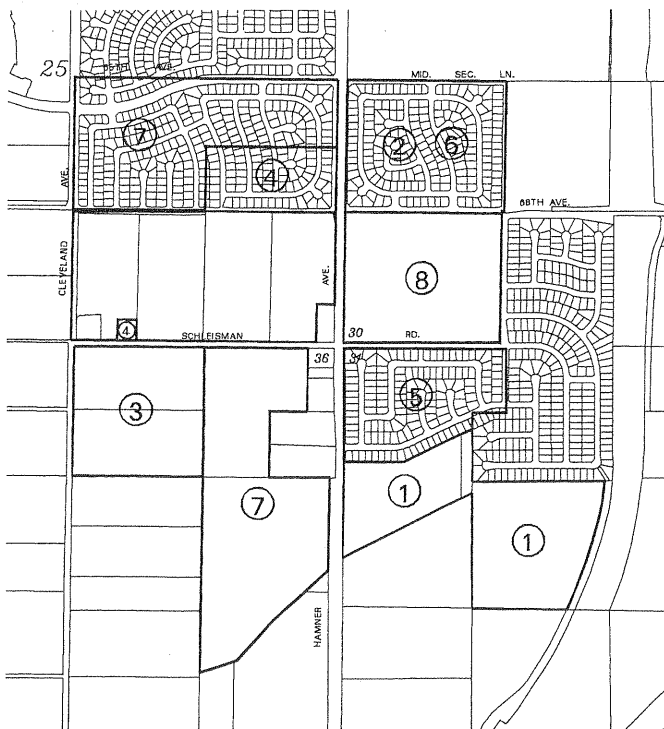
ADOPTED ON JANUARY 18, 1972
BY THE BOARD OF SUPERVISORS
OF THE COUNTY OF RIVERSIDE,
STATE OF CALIFORNIA.



MAP NO. 6 MIRA LOMA AGRICULTURAL PRESERVE NO. 5

AMENDED BY MAPS NO. 35, 62, 184, 597, 788, 817, 869, 885

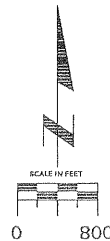
T.2S.,R.6W. S.B.B. & M.
T.2S.,R.7W. S.B.B. & M.



AMENDMENTS:

- NO. 1, (ENLARGEMENT), DENIED, MAP NO. 35
- NO. 2, (ENLARGEMENT), FEBRUARY 24, 1970, MAP NO. 62
- NO. 3, (ENLARGEMENT), JANUARY 25, 1972, MAP NO. 184
- NO. 4, (DIMINISHMENT), MAY 7, 1985, MAP NO. 597
- NO. 5, (DIMINISHMENT), MAY 3, 2000, MAP NO. 788
- NO. 6, (DIMINISHMENT), AUGUST 17, 1999, MAP NO. 817
- NO. 7, (DIMINISHMENT), FEBRUARY 4, 2003, MAP NO. 869
- NO. 8, (DIMINISHMENT), JULY 27, 2004, MAP NO. 885

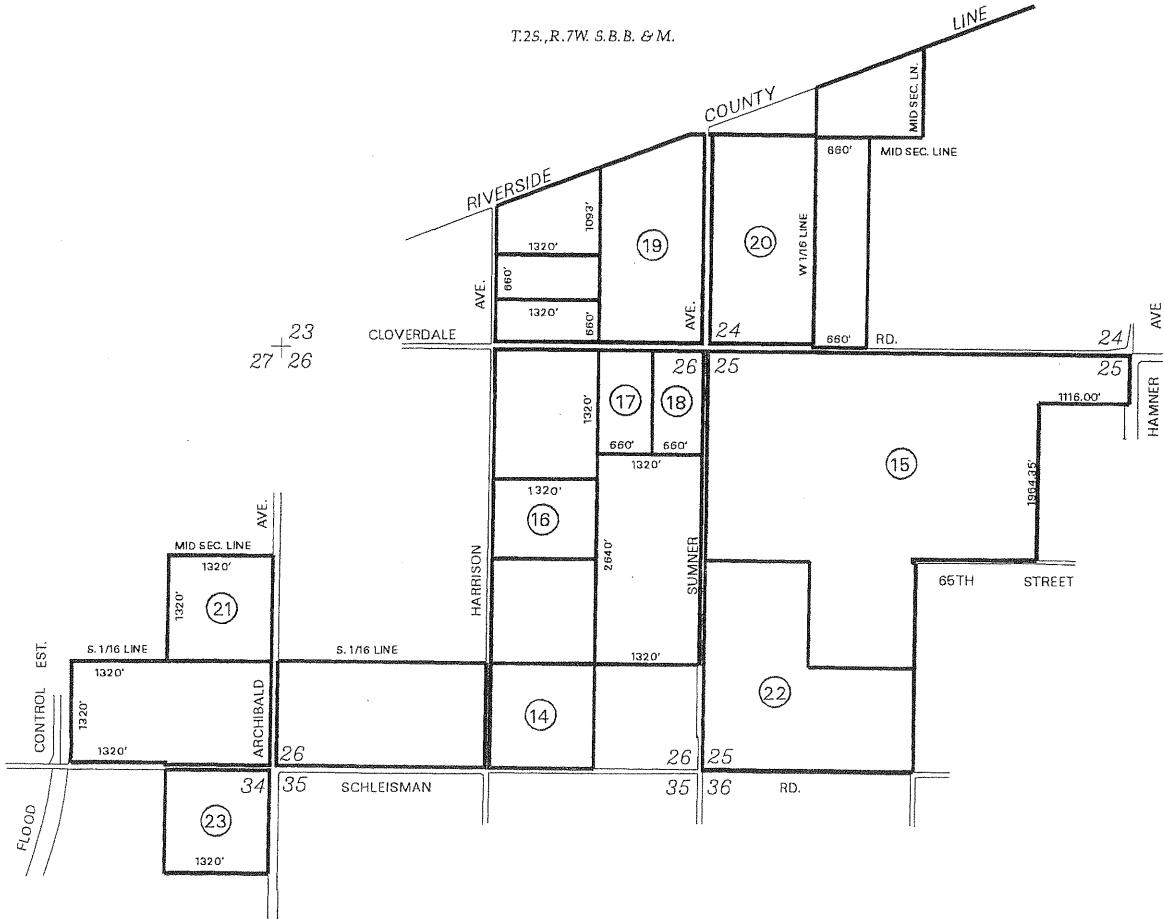
ADOPTED ON FEBRUARY 10, 1969
BY THE BOARD OF SUPERVISORS
OF THE COUNTY OF RIVERSIDE,
STATE OF CALIFORNIA.



MAP NO. 3 MIRA LOMA AGRICULTURAL PRESERVE NO. 2

AMENDED BY MAPS NO. 7, 26, 148, 253, 256, 393, 595,
714, 736, 783, 784, 785, 797, 815, 822, 821, 849, 863,
879, 886

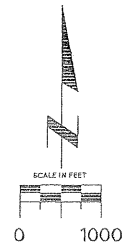
T.2S., R.7W. S.B.B. & M.



AMENDMENTS:

- NO. 14, (DIMINISHMENT), OCTOBER 26, 1999, MAP NO. 822
- NO. 15, (DIMINISHMENT), MARCH 7, 2000, MAP NO. 821
- NO. 16, (DIMINISHMENT), MAP NO. 841
- NO. 17, (DIMINISHMENT), MAP NO. 848
- NO. 18, (DIMINISHMENT), FEBRUARY 5, 2002, MAP NO. 849
- NO. 19, (DIMINISHMENT), JULY 16, 2002, MAP NO. 863
- NO. 20, (DIMINISHMENT), MARCH 11, 2003, MAP NO. 879
- NO. 21, (DIMINISHMENT), MAP NO. 881
- NO. 22, (DIMINISHMENT), MAP NO. 882
- NO. 23, (DIMINISHMENT), MARCH 11, 2003, MAP NO. 886

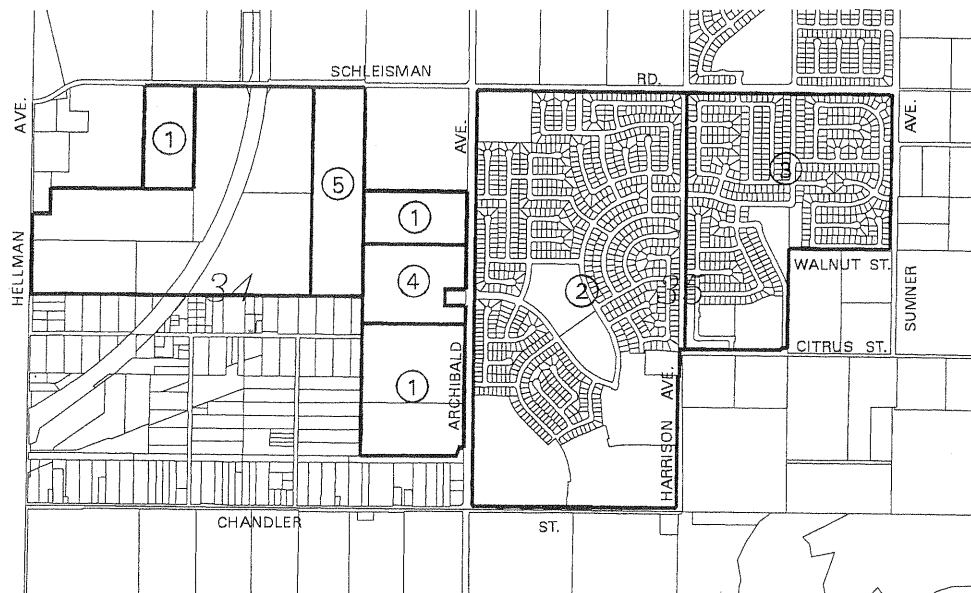
ADOPTED ON FEBRUARY 5, 1968
BY THE BOARD OF SUPERVISORS
OF THE COUNTY OF RIVERSIDE,
STATE OF CALIFORNIA.



MAP NO. 5 MIRA LOMA AGRICULTURAL PRESERVE NO. 4

AMENDED BY MAPS NO. 596, 749, 782, 871 , 887

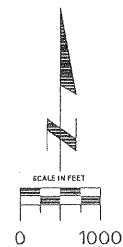
T.2S.,R.7W.S.B.B. & M.



AMENDMENTS:

- NO 1, (DIMINISHMENT), MAY 7, 1985, MAP NO. 596
- NO. 2, (DIMINISHMENT), APRIL 2, 1996, MAP NO. 749
- NO. 3, (DIMINISHMENT), JULY 29, 1997, MAP NO. 782
- NO. 4, (DIMINISHMENT), FEBRUARY 4, 2003, MAP NO. 871
- NO. 5, (DIMINISHMENT), MARCH 11, 2003, MAP NO. 887

ADOPTED ON FEBRUARY 10, 1969
 BY THE BOARD OF SUPERVISORS
 OF THE COUNTY OF RIVERSIDE,
 STATE OF CALIFORNIA.

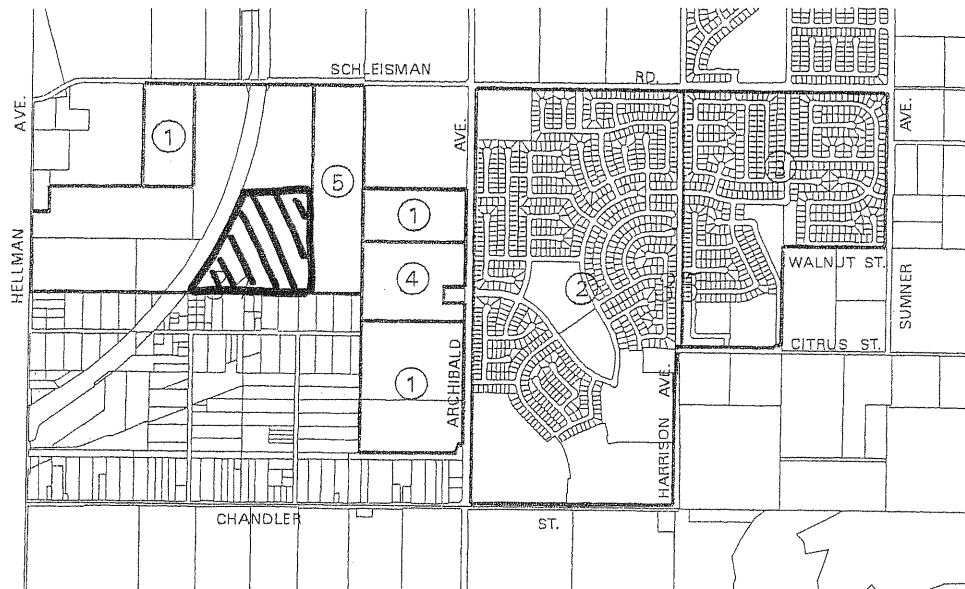


~~887~~
888

MAP NO. 5 MIRA LOMA AGRICULTURAL PRESERVE NO. 4

AMENDED BY MAPS NO. 596, 749, 782, 871, 887, ~~888~~

T.2S., R.7W. S.B.B. & M.



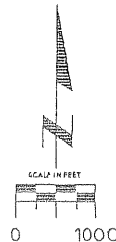
AMENDMENTS:

- NO. 1, (DIMINISHMENT), MAY 7, 1985, MAP NO. 596
- NO. 2, (DIMINISHMENT), APRIL 2, 1996, MAP NO. 749
- NO. 3, (DIMINISHMENT), JULY 29, 1997, MAP NO. 782
- NO. 4, (DIMINISHMENT), FEBRUARY 4, 2003, MAP NO. 871
- NO. 5, (DIMINISHMENT), MARCH 11, 2003, MAP NO. 887

No. 6, (Diminishment),

, Map No. 888

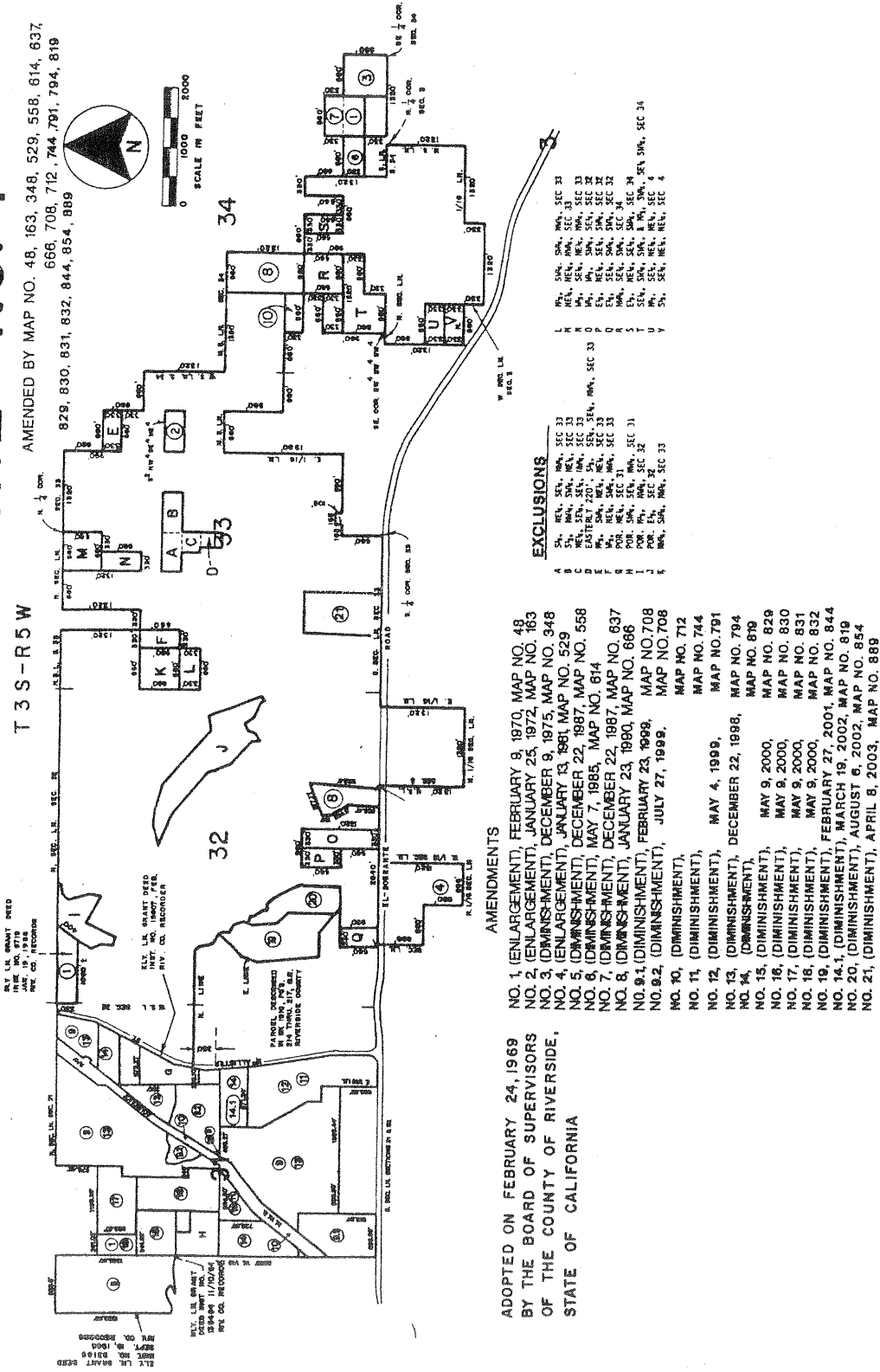
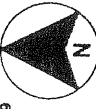
ADOPTED ON FEBRUARY 10, 1969
BY THE BOARD OF SUPERVISORS
OF THE COUNTY OF RIVERSIDE,
STATE OF CALIFORNIA.



EL SOBRANTE AGRICULTURAL PRESERVE NO. 1

T 3 S - R 5 W

AMENDED BY MAP NO. 48, 163, 348, 529, 558, 614, 637,
666, 708, 712, 744, 791, 794, 819
829, 830, 831, 832, 844, 854, 889



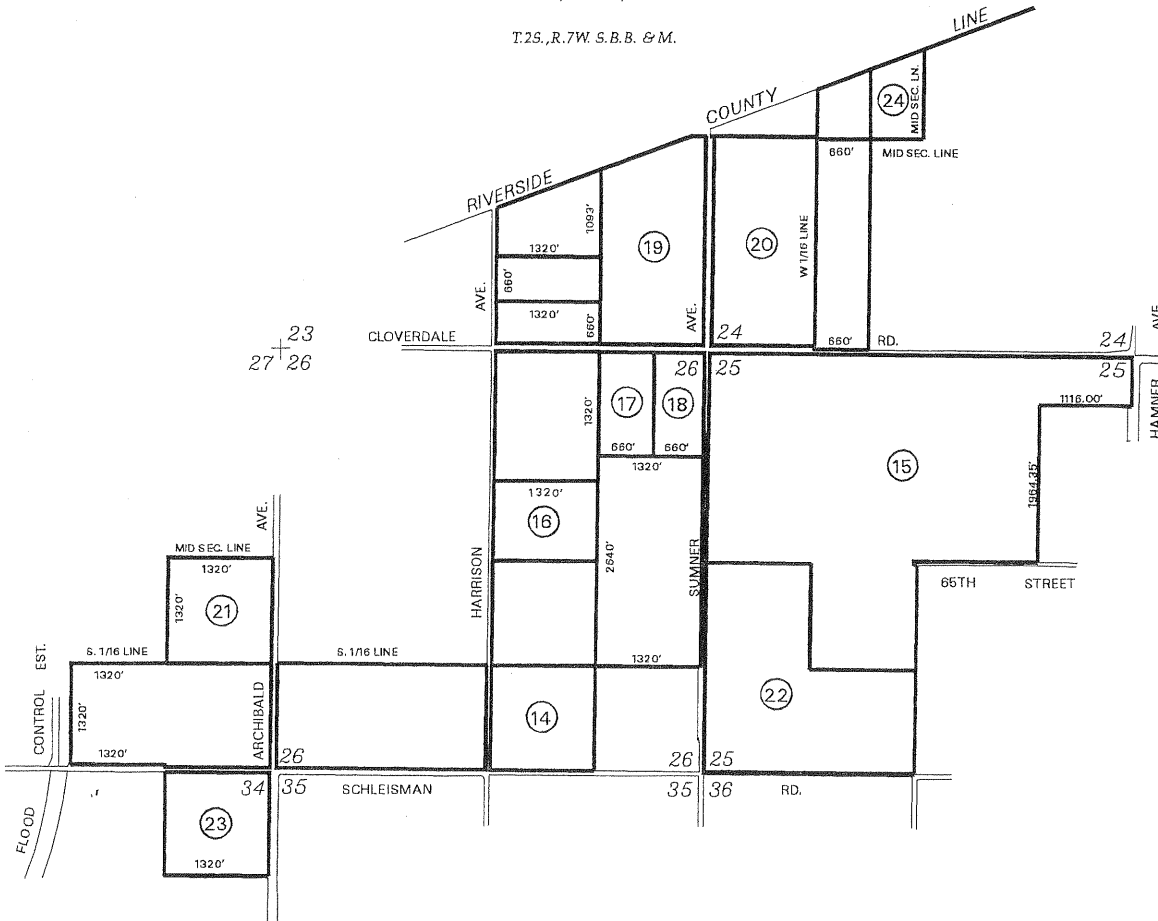
- EXCLUSIONS**
- A 5% MEAS. SEC. 33
 - B 5% MEAS. SEC. 33
 - C 5% MEAS. SEC. 33
 - D 5% MEAS. SEC. 33
 - E 5% MEAS. SEC. 33
 - F 5% MEAS. SEC. 33
 - G 5% MEAS. SEC. 33
 - H 5% MEAS. SEC. 33
 - I 5% MEAS. SEC. 33
 - J 5% MEAS. SEC. 33
 - K 5% MEAS. SEC. 33
 - L 5% MEAS. SEC. 33
 - M 5% MEAS. SEC. 33
 - N 5% MEAS. SEC. 33
 - O 5% MEAS. SEC. 33
 - P 5% MEAS. SEC. 33
 - Q 5% MEAS. SEC. 33
 - R 5% MEAS. SEC. 33
 - S 5% MEAS. SEC. 33
 - T 5% MEAS. SEC. 33
 - U 5% MEAS. SEC. 33
 - V 5% MEAS. SEC. 33
- AMENDMENTS**
- NO. 1 (ENLARGEMENT), FEBRUARY 9, 1970, MAP NO. 48
 - NO. 2 (ENLARGEMENT), JANUARY 25, 1972, MAP NO. 163
 - NO. 3 (DIMINISHMENT), DECEMBER 9, 1975, MAP NO. 348
 - NO. 4 (ENLARGEMENT), JANUARY 13, 1981, MAP NO. 529
 - NO. 5 (DIMINISHMENT), DECEMBER 22, 1987, MAP NO. 558
 - NO. 6 (DIMINISHMENT), MAY 7, 1985, MAP NO. 614
 - NO. 7 (DIMINISHMENT), DECEMBER 22, 1987, MAP NO. 637
 - NO. 8 (DIMINISHMENT), JANUARY 23, 1990, MAP NO. 666
 - NO. 9.1 (DIMINISHMENT), FEBRUARY 23, 1999, MAP NO. 708
 - NO. 9.2 (DIMINISHMENT), JULY 27, 1999, MAP NO. 708
 - NO. 10 (DIMINISHMENT), MAP NO. 712
 - NO. 11 (DIMINISHMENT), MAP NO. 744
 - NO. 12 (DIMINISHMENT), MAP NO. 791
 - NO. 13 (DIMINISHMENT), MAY 4, 1999, MAP NO. 794
 - NO. 14 (DIMINISHMENT), DECEMBER 22, 1998, MAP NO. 810
 - NO. 15 (DIMINISHMENT), MAY 9, 2000, MAP NO. 829
 - NO. 16 (DIMINISHMENT), MAY 9, 2000, MAP NO. 830
 - NO. 17 (DIMINISHMENT), MAY 9, 2000, MAP NO. 831
 - NO. 18 (DIMINISHMENT), MAY 9, 2000, MAP NO. 832
 - NO. 19 (DIMINISHMENT), FEBRUARY 27, 2001, MAP NO. 844
 - NO. 14.1 (DIMINISHMENT), MARCH 19, 2002, MAP NO. 819
 - NO. 20 (DIMINISHMENT), AUGUST 6, 2002, MAP NO. 854
 - NO. 21 (DIMINISHMENT), APRIL 8, 2003, MAP NO. 889

ADOPTED ON FEBRUARY 24, 1969
BY THE BOARD OF SUPERVISORS
OF THE COUNTY OF RIVERSIDE,
STATE OF CALIFORNIA

MAP NO. 3 MIRA LOMA AGRICULTURAL PRESERVE NO. 2

AMENDED BY MAPS NO. 7, 26, 148, 253, 256, 393, 595,
714, 736, 783, 784, 785, 797, 815, 822, 821, 849, 863,
879, 886, 890

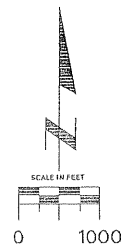
T.2S., R.7W. S.B.B. & M.



AMENDMENTS:

- NO. 14, (DIMINISHMENT), OCTOBER 26, 1999, MAP NO. 822
- NO. 15, (DIMINISHMENT), MARCH 7, 2000, MAP NO. 821
- NO. 16, (DIMINISHMENT), MAP NO. 841
- NO. 17, (DIMINISHMENT), MAP NO. 848
- NO. 18, (DIMINISHMENT), FEBRUARY 5, 2002, MAP NO. 849
- NO. 19, (DIMINISHMENT), JULY 16, 2002, MAP NO. 863
- NO. 20, (DIMINISHMENT), APRIL 8, 2003, MAP NO. 879
- NO. 21, (DIMINISHMENT), MAP NO. 881
- NO. 22, (DIMINISHMENT), MAP NO. 882
- NO. 23, (DIMINISHMENT), MARCH 11, 2003, MAP NO. 886
- NO. 24, (DIMINISHMENT), APRIL 8, 2003, MAP NO. 890

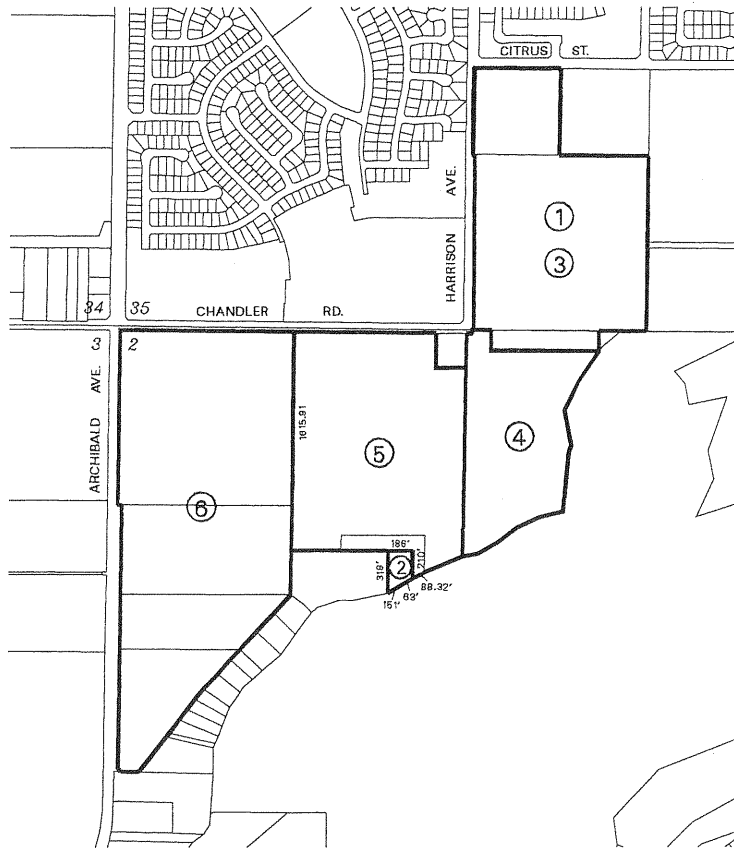
ADOPTED ON FEBRUARY 5, 1968
BY THE BOARD OF SUPERVISORS
OF THE COUNTY OF RIVERSIDE,
STATE OF CALIFORNIA.



MAP NO. 19 MIRA LOMA AGRICULTURAL PRESERVE NO. 6

AMENDED BY MAPS NO. 50, 277, 607, 877, 878 , 891

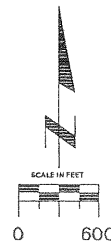
T.2S.,R.7W.S.B.B. & M.
T.3S.,R.7W.S.B.B. & M.



AMENDMENTS:

- NO. 1, (ENLARGEMENT), FEBRUARY 9, 1970, MAP NO. 50
- NO. 2, (DIMINISHMENT), DECEMBER 11, 1973, MAP NO. 277
- NO. 3, (DIMINISHMENT), DECEMBER 4, 1984, MAP NO. 607
- NO. 4, (DIMINISHMENT), MARCH 16, 2004, MAP NO. 877
- NO. 5, (DIMINISHMENT), APRIL 8, 2003, MAP NO. 878
- NO. 6, (DISESTABLISHMENT), MARCH 16, 2004, MAP NO. 891

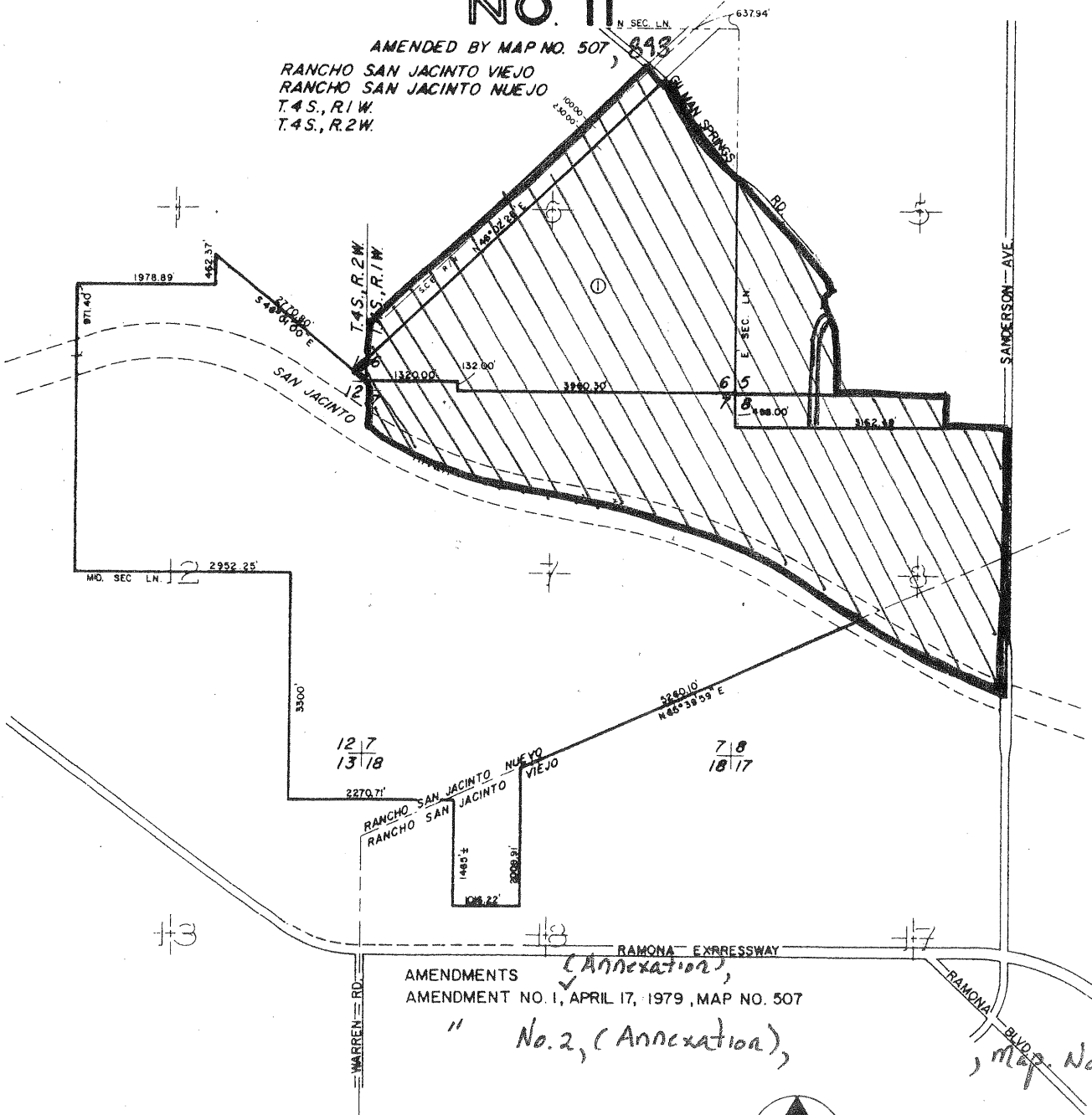
ADOPTED ON FEBRUARY 24, 1969
BY THE BOARD OF SUPERVISORS
OF THE COUNTY OF RIVERSIDE,
STATE OF CALIFORNIA.



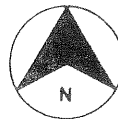
MAP NO. 400 SAN JACINTO AGRICULTURAL PRESERVE

NO. II

AMENDED BY MAP NO. 507, 843
RANCHO SAN JACINTO VIEJO
RANCHO SAN JACINTO NUEVO
T. 4 S., R. 1 W.
T. 4 S., R. 2 W.



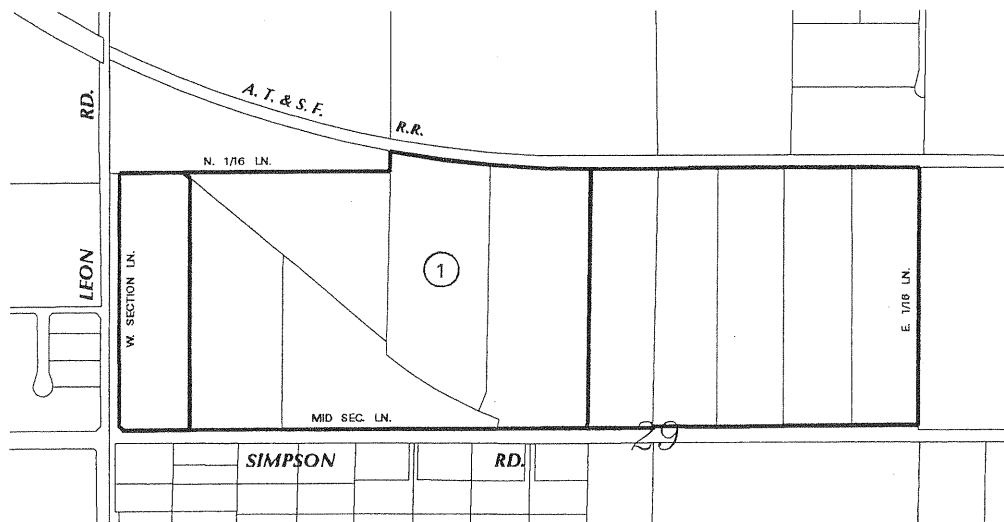
ADOPTED ON FEBRUARY 15, 1977
BY THE BOARD OF SUPERVISORS
OF THE COUNTY OF RIVERSIDE,
STATE OF CALIFORNIA.



MAP NO. 82 WINCHESTER AGRICULTURAL PRESERVE NO. 10

AMENDED BY MAPS NO. 895

T.5S., R.2W. S.B.B. & M.



AMENDMENTS:
NO.1, (DIMINISHMENT),

MAP NO. 895

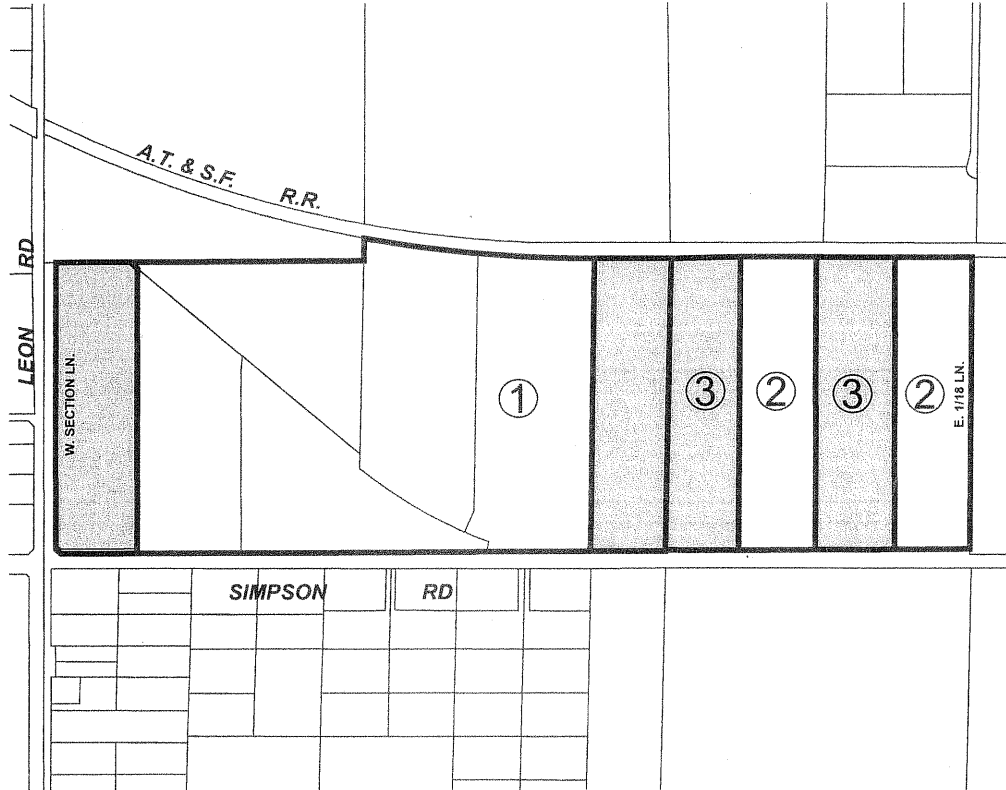
ADOPTED ON FEBRUARY 24, 1970
BY THE BOARD OF SUPERVISORS
OF THE COUNTY OF RIVERSIDE,
STATE OF CALIFORNIA.



MAP NO. 82 WINCHESTER AGRICULTURAL PRESERVE NO. 10

AMENDED BY MAP NO. 895, 961, 962

T. 5 S., R. 2 W. S.B.B. & M.



AMENDMENTS:

- NO. 1, (DIMINISHMENT), AUGUST 29, 2006, MAP NO. 895
- NO. 2, (DIMINISHMENT), JANUARY 10, 2006, MAP NO. 961
- NO. 3, (DIMINISHMENT), , MAP NO. 962

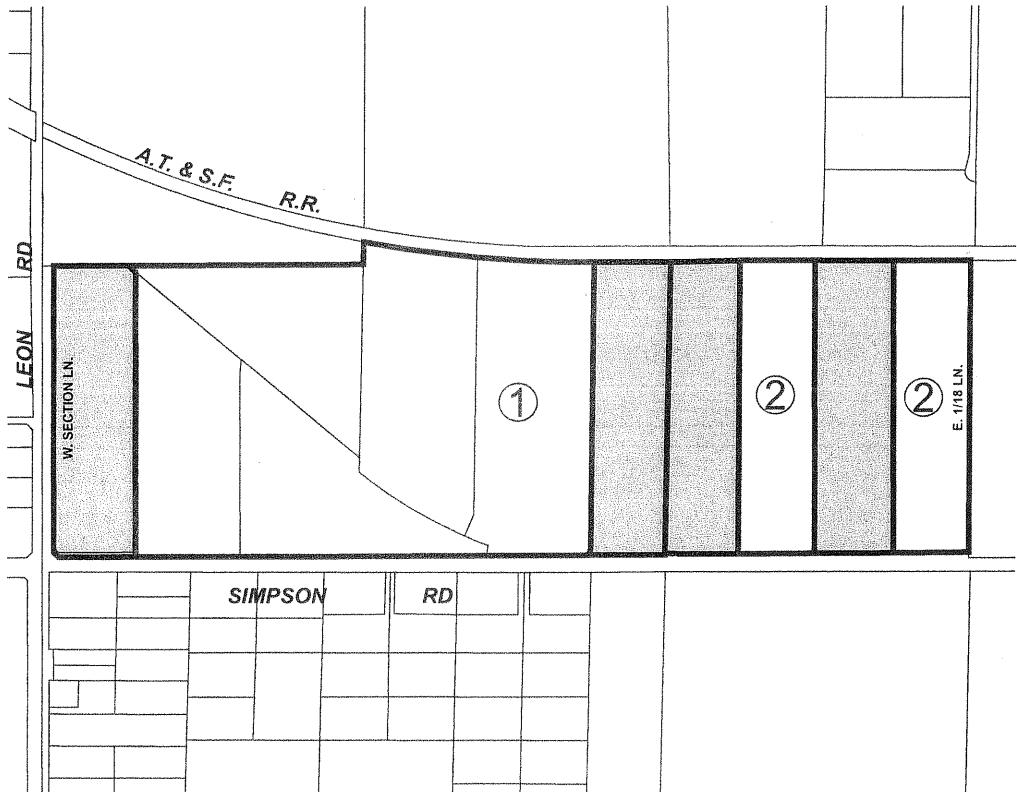


ADOPTED ON FEBRUARY 24, 1970
 BY THE BOARD OF SUPERVISORS
 OF THE COUNTY OF RIVERSIDE,
 STATE OF CALIFORNIA.

MAP NO. 82 WINCHESTER AGRICULTURAL PRESERVE NO. 10

AMENDED BY MAP NO. 895, 961

T. 5 S., R. 2 W. S.B.B. & M.



AMENDMENTS:
 NO. 1, (DIMINISHMENT), AUGUST 29, 2006, MAP NO. 895
 NO. 2, (DIMINISHMENT), JANUARY 10, 2006, MAP NO. 961



ADOPTED ON FEBRUARY 24, 1970
 BY THE BOARD OF SUPERVISORS
 OF THE COUNTY OF RIVERSIDE,
 STATE OF CALIFORNIA.

MAP NO. 4 MIRA LOMA AGRICULTURAL PRESERVE NO. 3

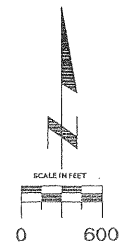
AMENDED BY MAPS NO. 31, 347, 897

T.2S.,R.7W. S.B.B. & M.



AMENDMENTS:
 NO. 1, (ENLARGEMENT), AUGUST 4, 1969, MAP NO. 31
 NO. 2, (ENLARGEMENT), DECEMBER 9, 1975, MAP 347
 NO. 3, (DIMINISHMENT), MARCH 23, 2004, MAP NO. 897

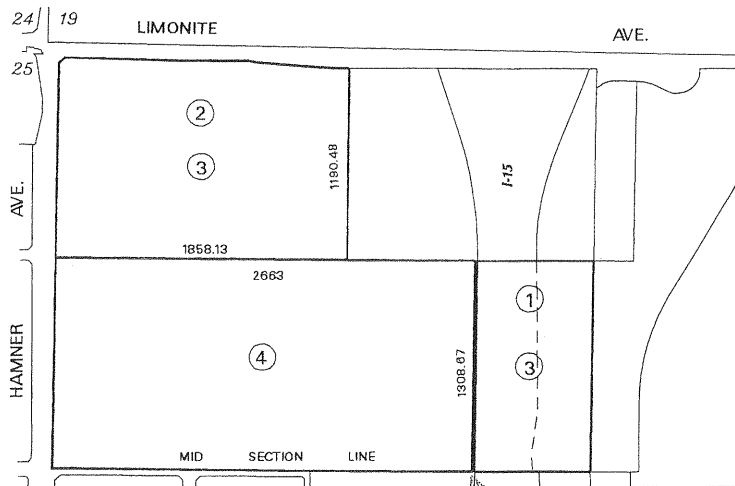
ADOPTED ON FEBRUARY 5, 1968
 BY THE BOARD OF SUPERVISORS
 OF THE COUNTY OF RIVERSIDE,
 STATE OF CALIFORNIA.



MAP NO. 328 MIRA LOMA AGRICULTURAL PRESERVE NO. 19

AMENDED BY MAPS NO. 487, 704, 786, 898

T2S, R.6W. S.B.B. & M.

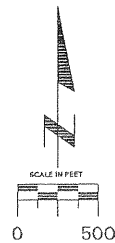


*APN 134-110-011 remaining
in Ag Preserve*

AMENDMENTS:

- NO. 1, (ENLARGEMENT), JANUARY 5, 1982, MAP NO. 487
- NO. 2, (DIMINISHMENT), WITHDRAWN, MAP NO. 704
- NO. 3, (DIMINISHMENT), MARCH 17, 1998, MAP NO. 786
- NO. 4, (DIMINISHMENT), DECEMBER 23, 2003, MAP NO. 898

ADOPTED ON FEBRUARY 25, 1975
BY THE BOARD OF SUPERVISORS
OF THE COUNTY OF RIVERSIDE,
STATE OF CALIFORNIA.



MAP NO. 6 MIRA LOMA AGRICULTURAL PRESERVE NO. 5

AMENDED BY MAPS NO. 35, 62, 184, 597, 788, 817, 869, 885, 899

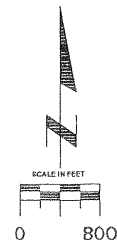
T.2S.,R.6W. S.B.B. & M.
T.2S.,R.7W. S.B.B. & M.



AMENDMENTS:

- NO. 1, (ENLARGEMENT), DENIED, MAP NO. 35
- NO. 2, (ENLARGEMENT), FEBRUARY 24, 1970, MAP NO. 62
- NO. 3, (ENLARGEMENT), JANUARY 25, 1972, MAP NO. 184
- NO. 4, (DIMINISHMENT), MAY 7, 1985, MAP NO. 597
- NO. 5, (DIMINISHMENT), MAY 3, 2000, MAP NO. 788
- NO. 6, (DIMINISHMENT), AUGUST 17, 1999, MAP NO. 817
- NO. 7, (DIMINISHMENT), FEBRUARY 4, 2003, MAP NO. 869
- NO. 8, (DIMINISHMENT), MAP NO. 885
- NO. 9, (DIMINISHMENT), MAP NO. 899

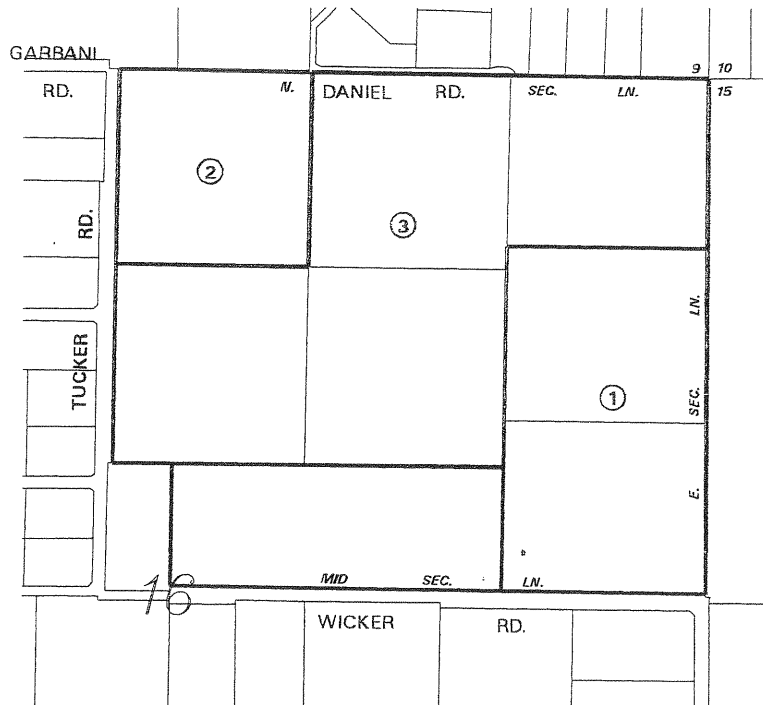
ADOPTED ON FEBRUARY 10, 1969
BY THE BOARD OF SUPERVISORS
OF THE COUNTY OF RIVERSIDE,
STATE OF CALIFORNIA.



MAP NO. 199 MENIFEE AGRICULTURAL PRESERVE NO. 4

AMENDED BY MAPS NO. 792, 795, 902

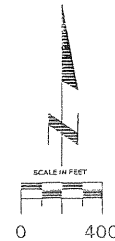
T.6S., R.3W. S.B.B. & M.



AMENDMENTS:

- NO. 1, (DIMINISHMENT), JULY 21, 1998, MAP NO. 792
- NO. 2, (DIMINISHMENT), APRIL 13, 1999, MAP NO. 795
- NO. 3, (DIMINISHMENT), DECEMBER 16, 2003, MAP NO. 902

ADOPTED ON JANUARY 25, 1972
BY THE BOARD OF SUPERVISORS
OF THE COUNTY OF RIVERSIDE,
STATE OF CALIFORNIA.



MAP NO. 147

BAUTISTA CANYON

AGRICULTURAL

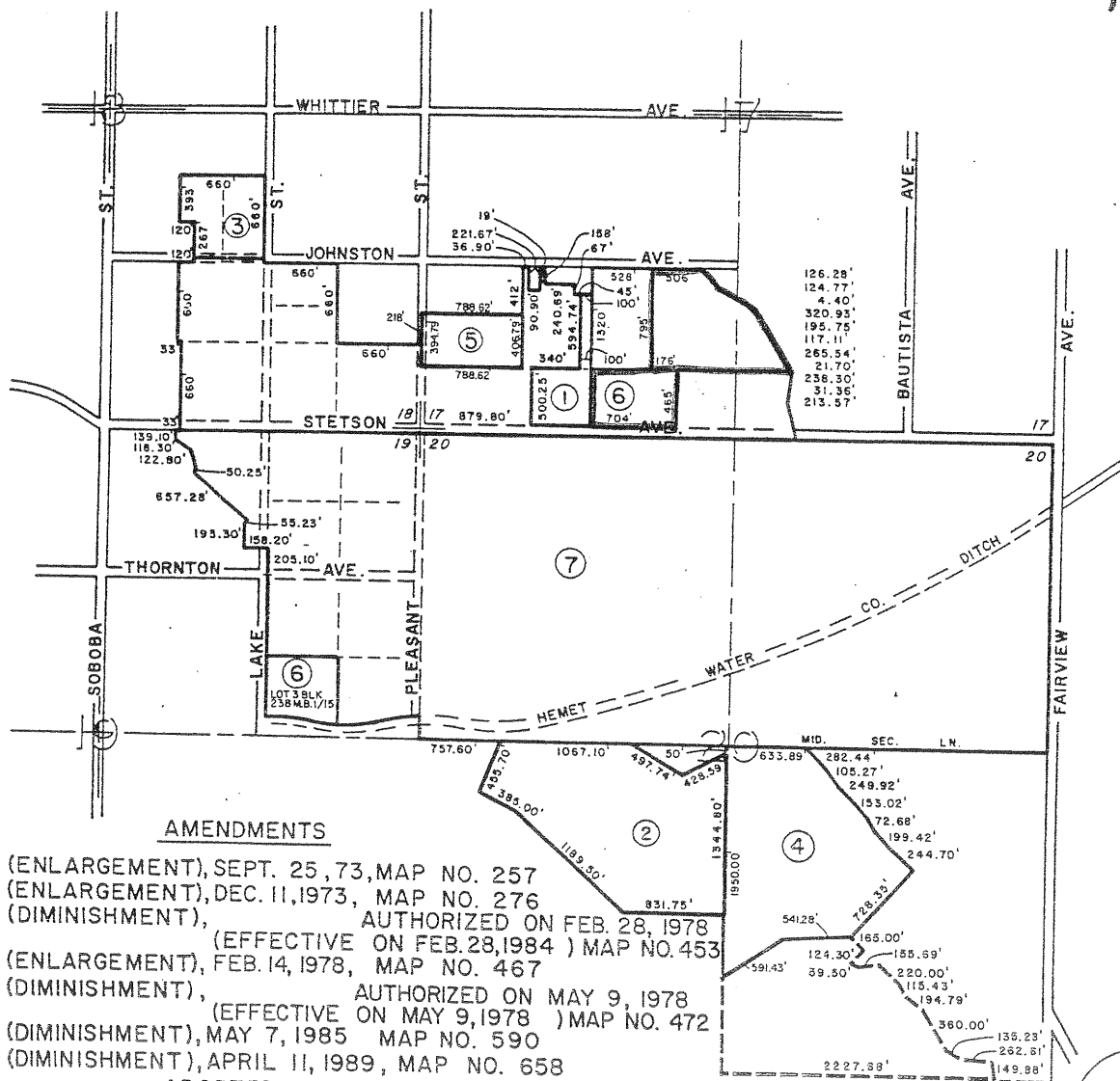
PRESERVE

NO. 2

658
906

T. 5 S., - R. 1 E.

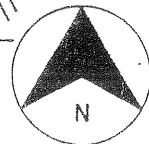
AMENDED BY MAP NO. 257, 276, 453, 467, 472, 590, 658, 906



AMENDMENTS

- NO. 1, (ENLARGEMENT), SEPT. 25, 73, MAP NO. 257
- NO. 2, (ENLARGEMENT), DEC. 11, 1973, MAP NO. 276
- NO. 3, (DIMINISHMENT), AUTHORIZED ON FEB. 28, 1978
- NO. 4, (ENLARGEMENT), FEB. 14, 1978, MAP NO. 467
- NO. 5, (DIMINISHMENT), AUTHORIZED ON MAY 9, 1978
- NO. 6, (DIMINISHMENT), MAY 7, 1985 MAP NO. 590
- NO. 7, (DIMINISHMENT), APRIL 11, 1989, MAP NO. 658

ADOPTED ON JANUARY 18, 1972
BY THE BOARD OF SUPERVISORS
OF THE COUNTY OF RIVERSIDE,
STATE OF CALIFORNIA.



RIVERSIDE COUNTY PLANNING COMMISSION

No. 8,

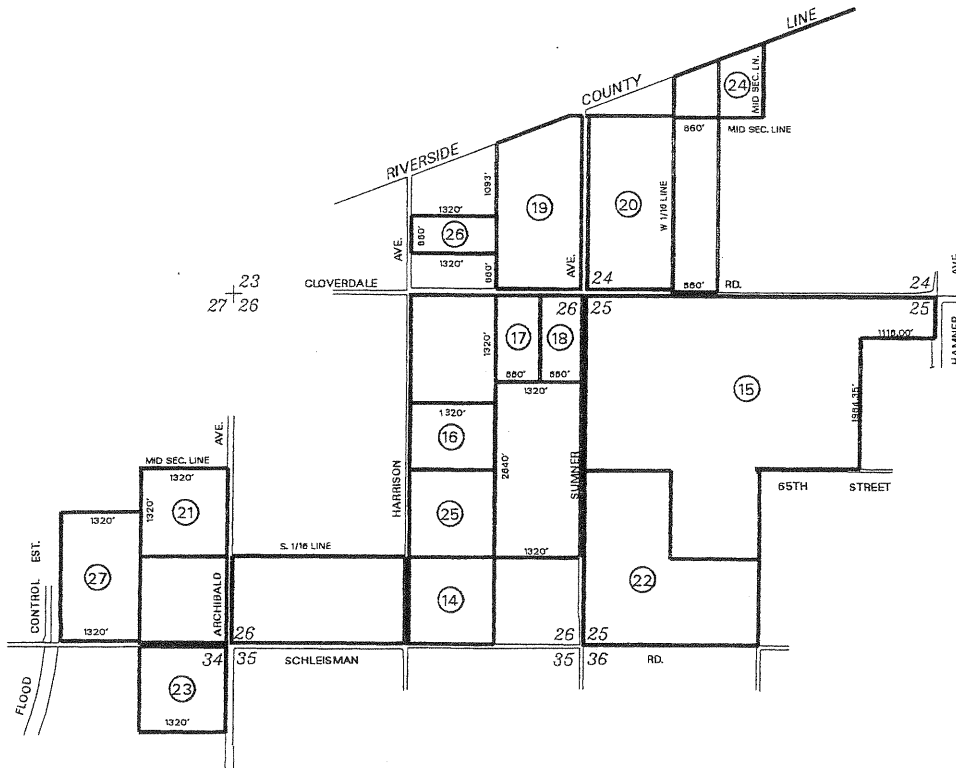
(Enlargement)

Map No 906

MAP NO. 3 MIRA LOMA AGRICULTURAL PRESERVE NO. 2

AMENDED BY MAPS NO. 7, 26, 148, 253, 256, 393, 595,
714, 736, 783, 784, 785, 797, 815, 822, 821, 849, 863,
879, 886, 890, 907, 913, 914

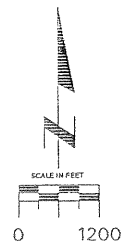
T.2S., R.7W. S.B.B. & M.



AMENDMENTS:

- NO. 14, (DIMINISHMENT), OCTOBER 26, 1999, MAP NO. 822
- NO. 15, (DIMINISHMENT), MARCH 7, 2000, MAP NO. 821
- NO. 16, (DIMINISHMENT), MAP NO. 841
- NO. 17, (DIMINISHMENT), MAP NO. 848
- NO. 18, (DIMINISHMENT), FEBRUARY 5, 2002, MAP NO. 849
- NO. 19, (DIMINISHMENT), JULY 16, 2002, MAP NO. 863
- NO. 20, (DIMINISHMENT), APRIL 8, 2003, MAP NO. 879
- NO. 21, (DIMINISHMENT), MAP NO. 881
- NO. 22, (DIMINISHMENT), MAP NO. 882
- NO. 23, (DIMINISHMENT), MARCH 11, 2003, MAP NO. 886
- NO. 24, (DIMINISHMENT), APRIL 8, 2003, MAP NO. 890
- NO. 25, (DIMINISHMENT), MAP NO. 907
- NO. 26, (DIMINISHMENT), FEBRUARY 24, 2004, MAP NO. 913
- NO. 27, (DIMINISHMENT), FEBRUARY 24, 2004, MAP NO. 914

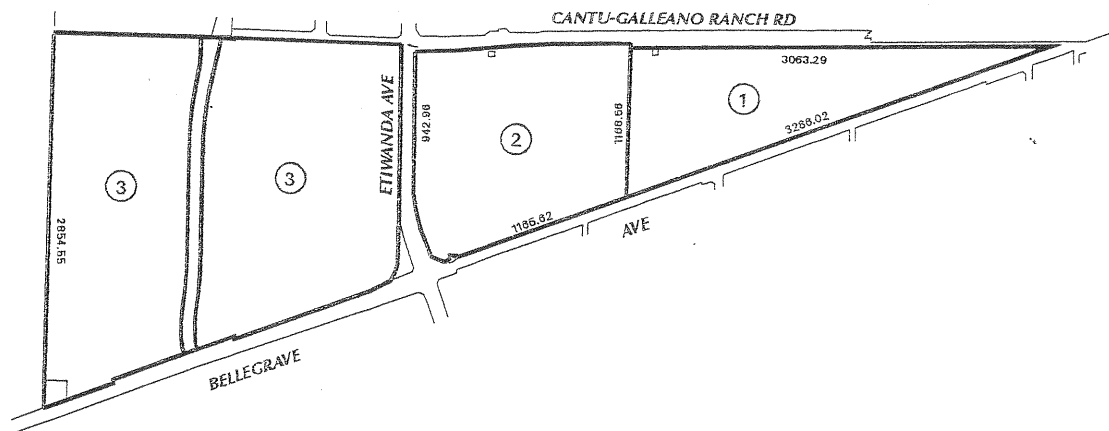
ADOPTED ON FEBRUARY 5, 1968
BY THE BOARD OF SUPERVISORS
OF THE COUNTY OF RIVERSIDE,
STATE OF CALIFORNIA.



MAP NO. 71 MIRA LOMA AGRICULTURAL PRESERVE NO. 8

AMENDED BY MAPS NO. 179, 693, 908

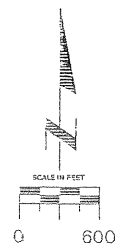
T.2S., R.5W. S.B.B. & M.



AMENDMENTS:

- NO. 1, (ENLARGEMENT), JANUARY 18, 1972, MAP NO. 179
- NO. 2, (DIMINISHMENT), MAP NO. 693
- NO. 3, (DIMINISHMENT), MARCH 30, 2004, MAP NO. 908

ADOPTED ON FEBRUARY 24, 1970
 BY THE BOARD OF SUPERVISORS
 OF THE COUNTY OF RIVERSIDE,
 STATE OF CALIFORNIA.

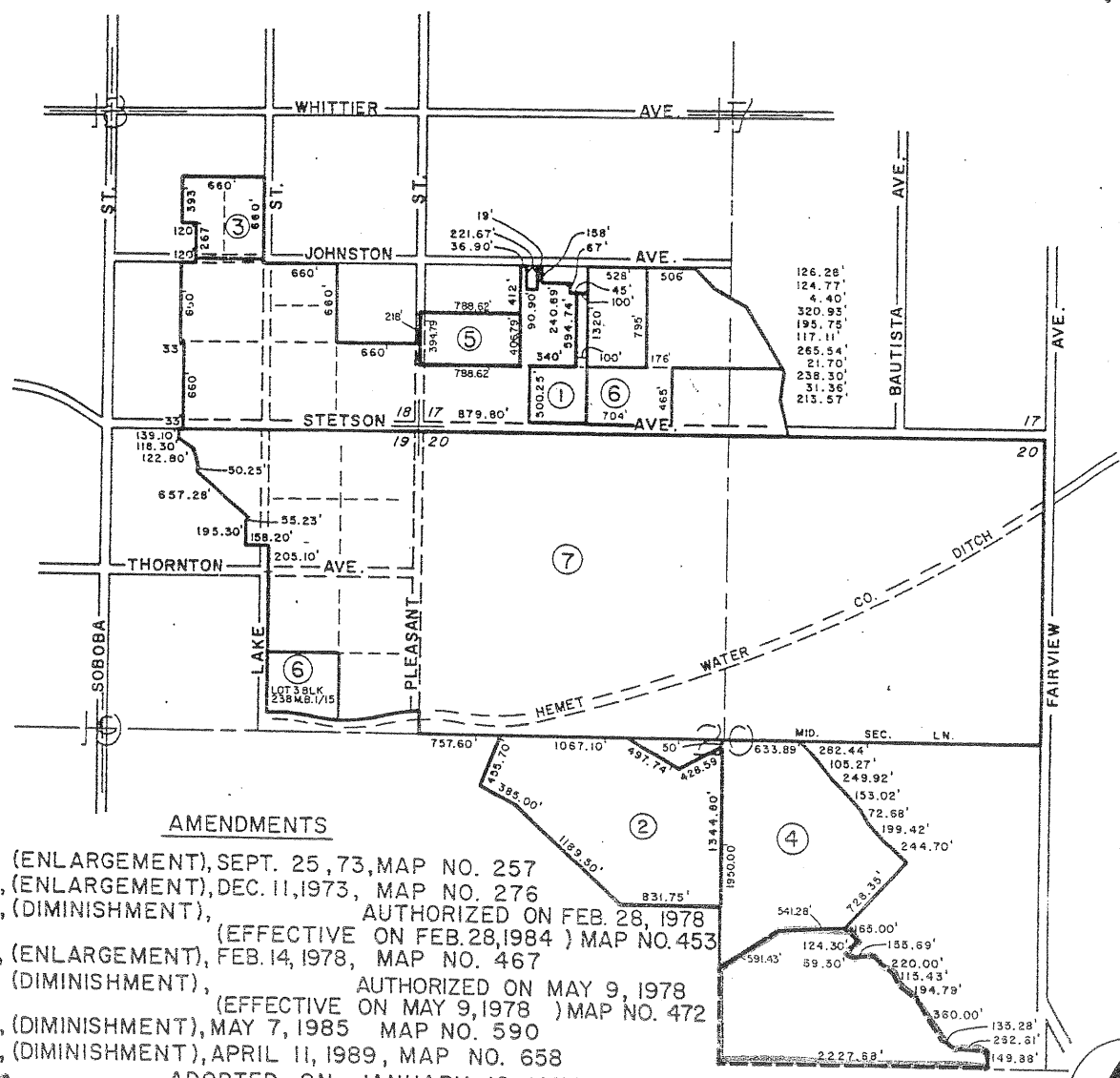


658
909

MAP NO. 147 BAUTISTA CANYON AGRICULTURAL PRESERVE NO. 2

T. 5S, - R. 1E.

AMENDED BY MAP NO. 257, 276, 453, 467, 472, 590, 658, 909



AMENDMENTS

- NO. 1, (ENLARGEMENT), SEPT. 25, 73, MAP NO. 257
- NO. 2, (ENLARGEMENT), DEC. 11, 1973, MAP NO. 276
- NO. 3, (DIMINISHMENT), AUTHORIZED ON FEB. 28, 1978
- NO. 4, (ENLARGEMENT), FEB. 14, 1978, MAP NO. 467
- NO. 5, (DIMINISHMENT), AUTHORIZED ON MAY 9, 1978
- NO. 6, (DIMINISHMENT), MAY 7, 1985, MAP NO. 590
- NO. 7, (DIMINISHMENT), APRIL 11, 1989, MAP NO. 658

ADOPTED ON JANUARY 18, 1972
BY THE BOARD OF SUPERVISORS
OF THE COUNTY OF RIVERSIDE,
STATE OF CALIFORNIA.

RIVERSIDE COUNTY PLANNING COMMISSION

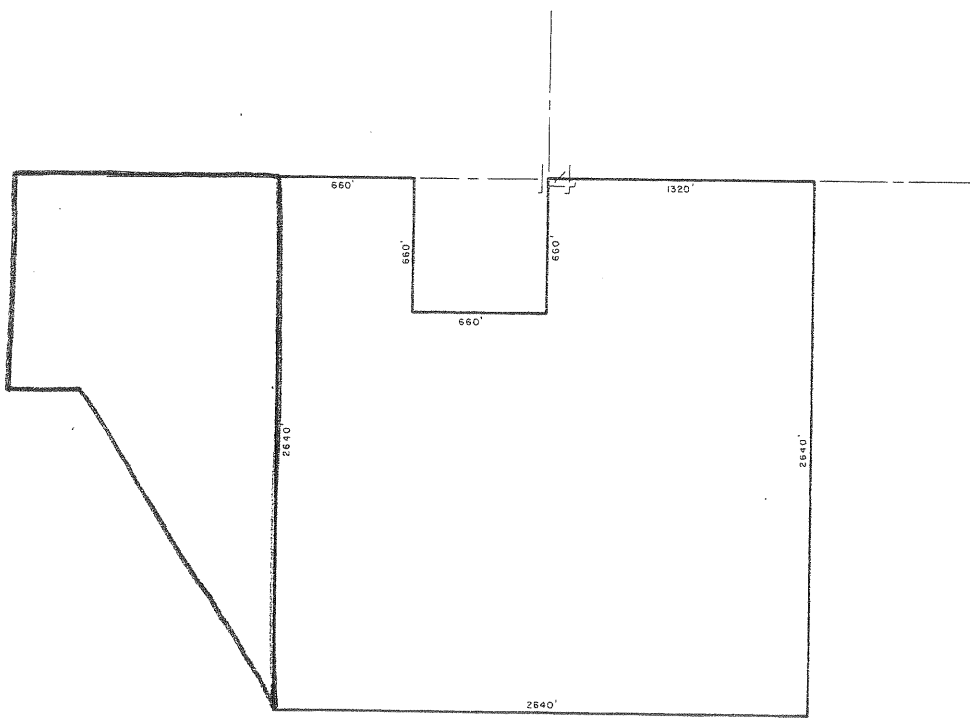
b. 8,
→ (Enlargement)

Map No 909

226
910


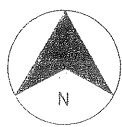
MAP NO. 226
VALLE VISTA
AGRICULTURAL
PRESERVE

NO. 2
Amended by Map No. 910
T. 5S. - R. 1E.



*Amendments
No. 1, (Enlargement), Map No. 910*

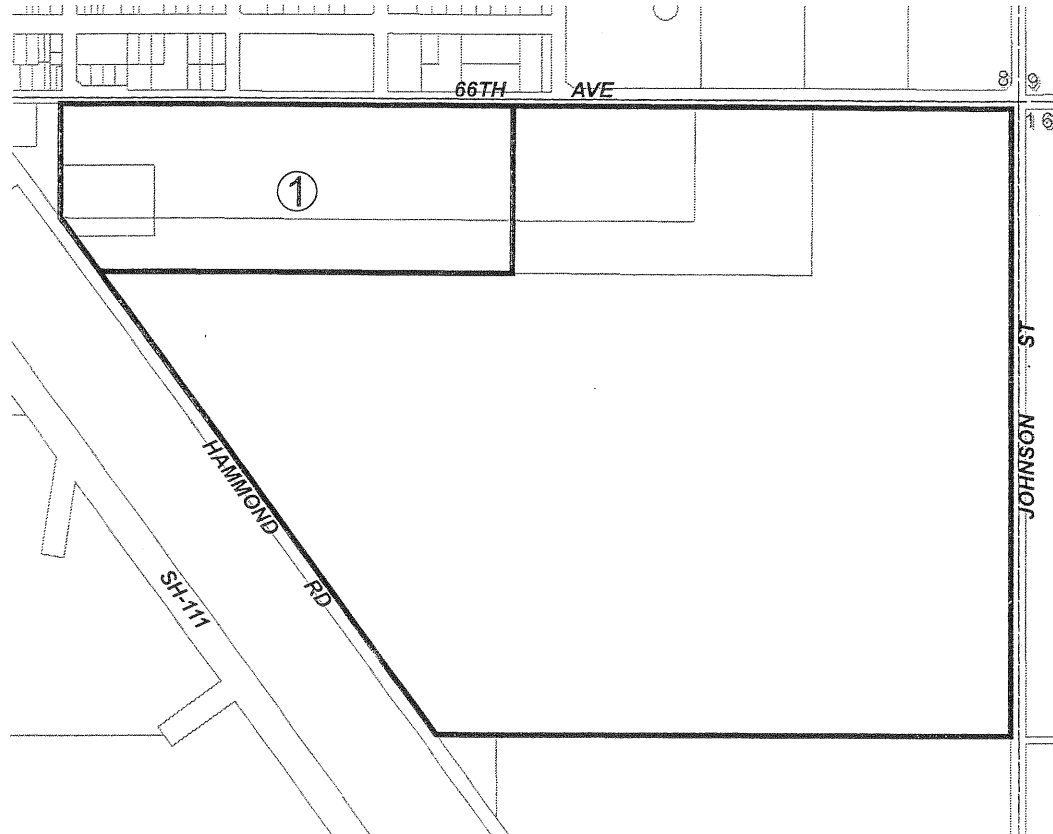
ADOPTED ON AUGUST 7, 1973
BY THE BOARD OF SUPERVISORS
OF THE COUNTY OF RIVERSIDE,
STATE OF CALIFORNIA.



MAP NO. 243 COACHELLA VALLEY AGRICULTURAL PRESERVE NO. 52

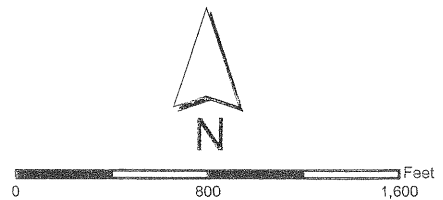
AMENDED BY MAP NO. 911

T. 7 S., R. 9 E.



AMENDMENTS:
NO. 1, (DIMINISHMENTS), AUGUST 29, 2006, MAP NO. 911

ADOPTED ON AUGUST 7, 1973
BY THE BOARD OF SUPERVISORS
OF THE COUNTY OF RIVERSIDE,
STATE OF CALIFORNIA.

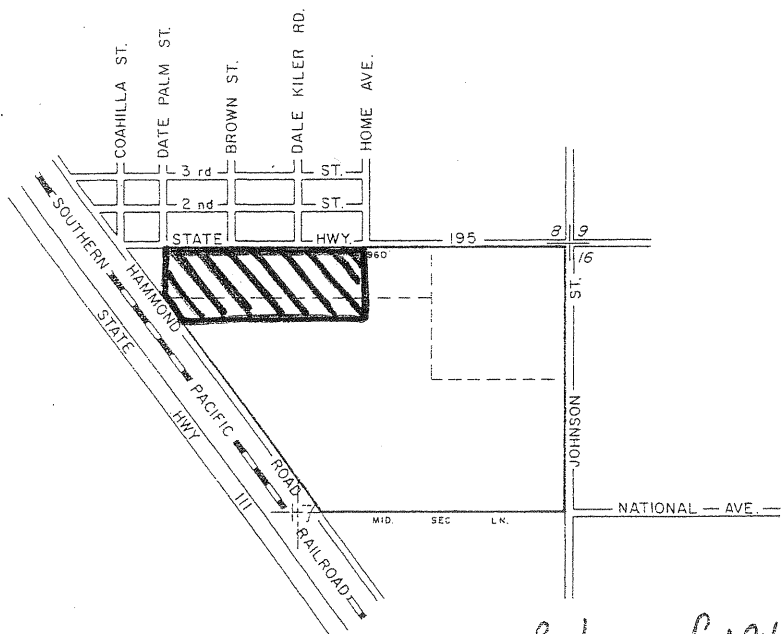


245
911

MAP NO. 243 COACHELLA VALLEY AGRICULTURAL PRESERVE

NO. 52

Amended by Map No. 911
T. 7S. - R. 9E.



2004-0018707
01/07/2004 08:00A
6 of 6



Amendments

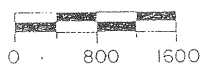
No. 1, (Diminishment),

Map No. 911

Portions of APN 727-272-002
727-272-003

NEW APN 727-272-015-7
727-272-018-0

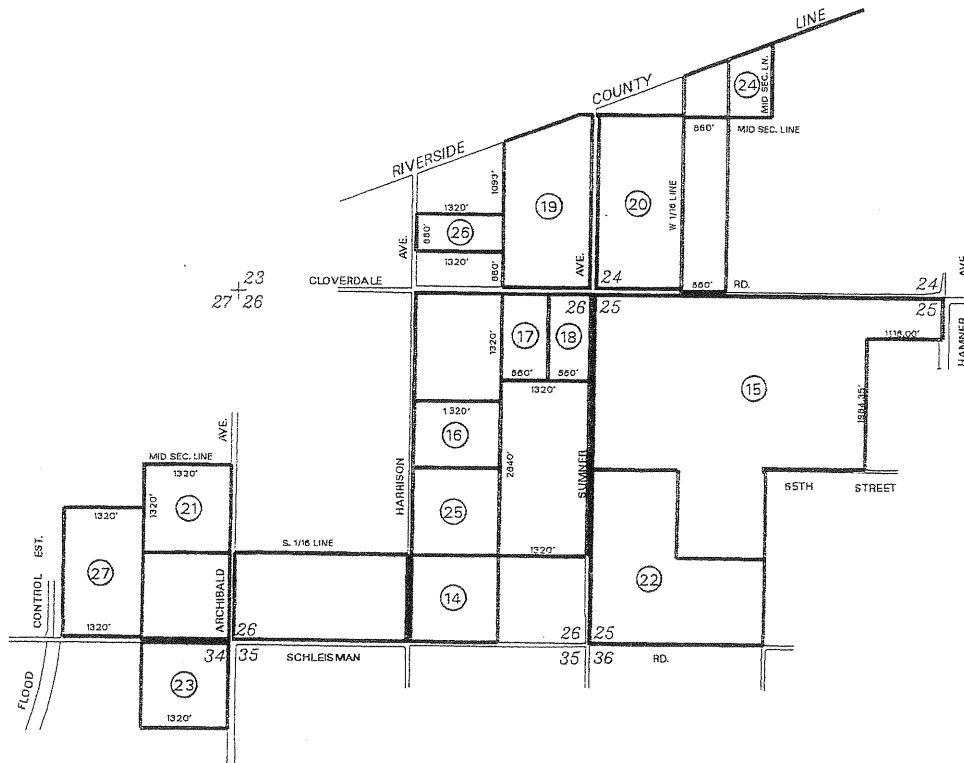
ADOPTED ON AUGUST 7, 1973
BY THE BOARD OF SUPERVISORS
OF THE COUNTY OF RIVERSIDE,
STATE OF CALIFORNIA.



MAP NO. 3 MIRA LOMA AGRICULTURAL PRESERVE NO. 2

AMENDED BY MAPS NO. 7, 26, 148, 253, 256, 393, 595,
714, 736, 783, 784, 785, 797, 815, 822, 821, 849, 863,
879, 886, 890, 907, 913

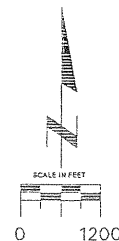
T.2S., R.7W. S.B.B. & M.



AMENDMENTS:

- NO. 14, (DIMINISHMENT), OCTOBER 26, 1999, MAP NO. 822
- NO. 15, (DIMINISHMENT), MARCH 7, 2000, MAP NO. 821
- NO. 16, (DIMINISHMENT), MAP NO. 841
- NO. 17, (DIMINISHMENT), MAP NO. 848
- NO. 18, (DIMINISHMENT), FEBRUARY 5, 2002, MAP NO. 849
- NO. 19, (DIMINISHMENT), JULY 16, 2002, MAP NO. 863
- NO. 20, (DIMINISHMENT), APRIL 8, 2003, MAP NO. 879
- NO. 21, (DIMINISHMENT), MAP NO. 881
- NO. 22, (DIMINISHMENT), MAP NO. 882
- NO. 23, (DIMINISHMENT), MARCH 11, 2003, MAP NO. 886
- NO. 24, (DIMINISHMENT), APRIL 8, 2003, MAP NO. 890
- NO. 25, (DIMINISHMENT), MAP NO. 907
- NO. 26, (DIMINISHMENT), FEBRUARY 24, 2004, MAP NO. 913

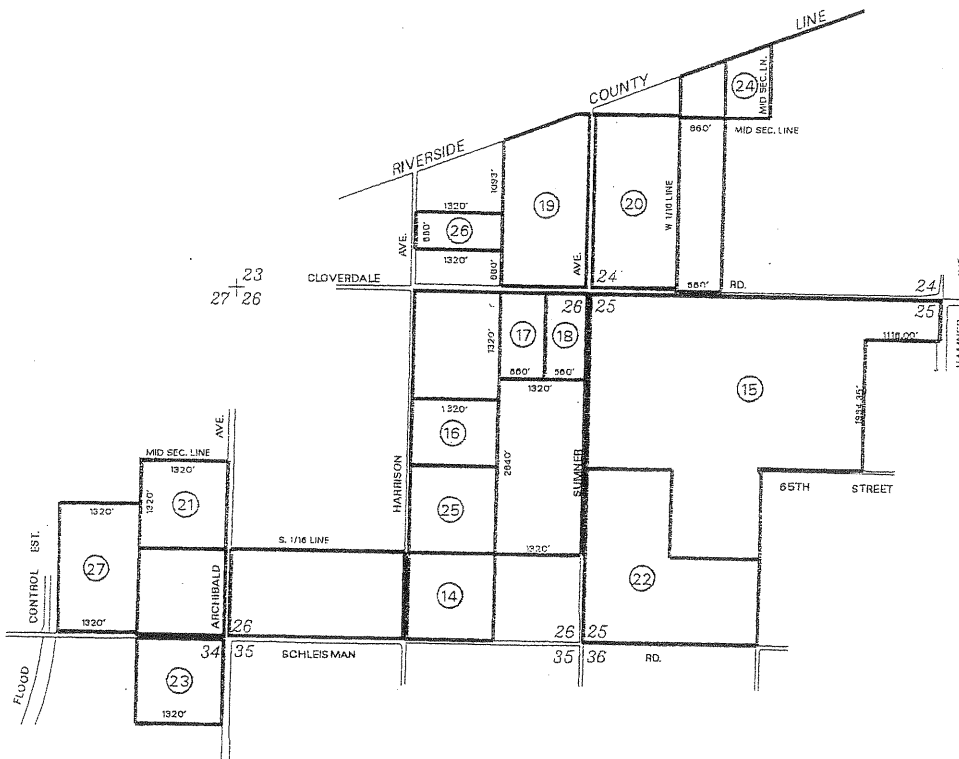
ADOPTED ON FEBRUARY 5, 1968
BY THE BOARD OF SUPERVISORS
OF THE COUNTY OF RIVERSIDE,
STATE OF CALIFORNIA.



MAP NO. 3 MIRA LOMA AGRICULTURAL PRESERVE NO. 2

AMENDED BY MAPS NO. 7, 26, 148, 253, 256, 393, 595,
714, 736, 783, 784, 785, 797, 815, 822, 821, 849, 863,
879, 886, 890, 907, 913, 914


T.2S., R.7W. S.B.B. & M.



AMENDMENTS:

- NO. 14, (DIMINISHMENT), OCTOBER 26, 1999, MAP NO. 822
- NO. 15, (DIMINISHMENT), MARCH 7, 2000, MAP NO. 821
- NO. 16, (DIMINISHMENT), MAP NO. 841
- NO. 17, (DIMINISHMENT), MAP NO. 848
- NO. 18, (DIMINISHMENT), FEBRUARY 5, 2002, MAP NO. 849
- NO. 19, (DIMINISHMENT), JULY 16, 2002, MAP NO. 863
- NO. 20, (DIMINISHMENT), APRIL 8, 2003, MAP NO. 879
- NO. 21, (DIMINISHMENT), MAP NO. 881
- NO. 22, (DIMINISHMENT), MAP NO. 882
- NO. 23, (DIMINISHMENT), MARCH 11, 2003, MAP NO. 886
- NO. 24, (DIMINISHMENT), APRIL 8, 2003, MAP NO. 890
- NO. 25, (DIMINISHMENT), MAP NO. 907
- NO. 26, (DIMINISHMENT), FEBRUARY 24, 2004, MAP NO. 913
- NO. 27, (DIMINISHMENT), FEBRUARY 24, 2004, MAP NO. 914

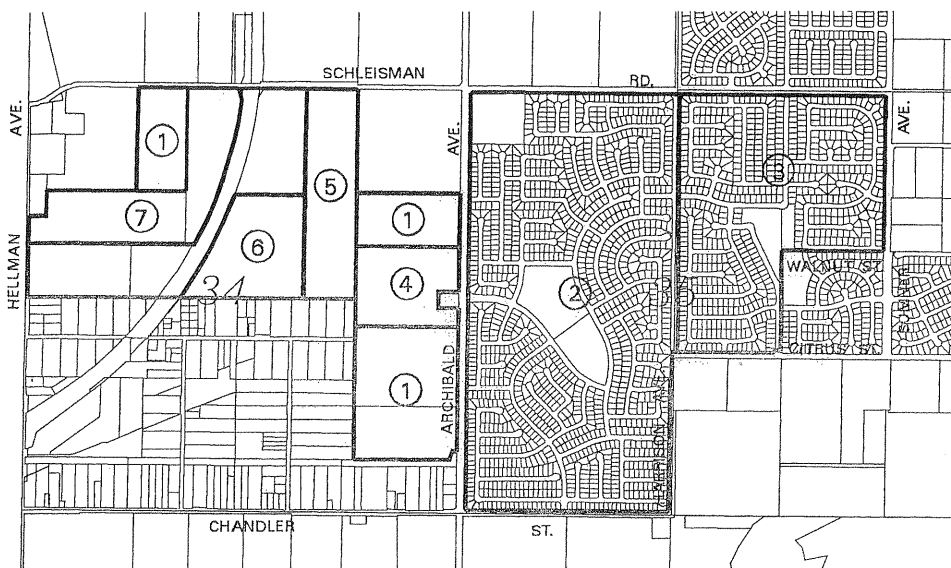
ADOPTED ON FEBRUARY 5, 1968
BY THE BOARD OF SUPERVISORS
OF THE COUNTY OF RIVERSIDE,
STATE OF CALIFORNIA.



MAP NO. 5 MIRA LOMA AGRICULTURAL PRESERVE NO. 4

AMENDED BY MAPS NO. 596, 749, 782, 871, 887, 888, 915

T.2S., R.7W. S.B.B. & M.



AMENDMENTS:

- NO 1, (DIMINISHMENT), MAY 7, 1985, MAP NO. 596
- NO. 2, (DIMINISHMENT), APRIL 2, 1996, MAP NO. 749
- NO. 3, (DIMINISHMENT), JULY 29, 1997, MAP NO. 782
- NO. 4, (DIMINISHMENT), FEBRUARY 4, 2003, MAP NO. 871
- NO. 5, (DIMINISHMENT), MARCH 11, 2003, MAP NO. 887
- NO. 6, (DIMINISHMENT), MAP NO. 888
- NO. 7, (DIMINISHMENT), MAP NO. 915

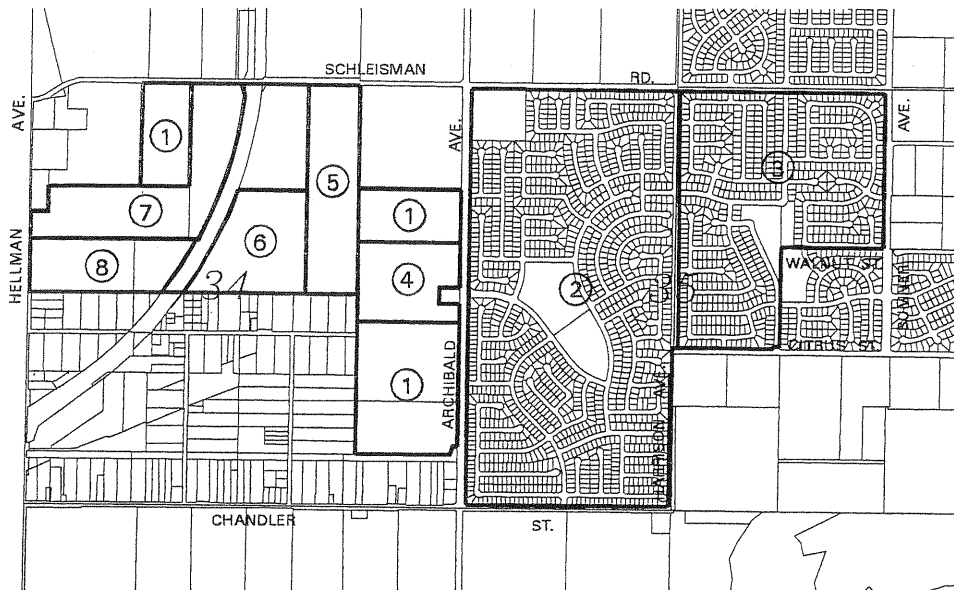
ADOPTED ON FEBRUARY 10, 1969
BY THE BOARD OF SUPERVISORS
OF THE COUNTY OF RIVERSIDE,
STATE OF CALIFORNIA.



MAP NO. 5 MIRA LOMA AGRICULTURAL PRESERVE NO. 4

AMENDED BY MAPS NO. 596, 749, 782, 871, 887, 888, 915, 916

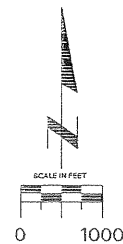
T.2S., R.7W. S.B.B. & M.



AMENDMENTS:

- NO 1, (DIMINISHMENT), MAY 7, 1985, MAP NO. 596
- NO. 2, (DIMINISHMENT), APRIL 2, 1996, MAP NO. 749
- NO. 3, (DIMINISHMENT), JULY 29, 1997, MAP NO. 782
- NO. 4, (DIMINISHMENT), FEBRUARY 4, 2003, MAP NO. 871
- NO. 5, (DIMINISHMENT), MARCH 11, 2003, MAP NO. 887
- NO. 6, (DIMINISHMENT), MAP NO. 888
- NO. 7, (DIMINISHMENT), MAP NO. 915
- NO. 8, (DIMINISHMENT), APRIL 13, 2004, MAP NO. 916

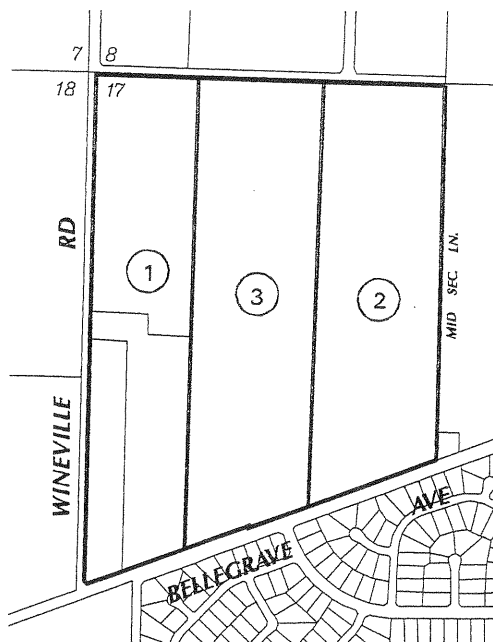
ADOPTED ON FEBRUARY 10, 1969
BY THE BOARD OF SUPERVISORS
OF THE COUNTY OF RIVERSIDE;
STATE OF CALIFORNIA.



MAP NO. 146 MIRA LOMA AGRICULTURAL PRESERVE NO. 11

AMENDED BY MAPS 325, 842, 917

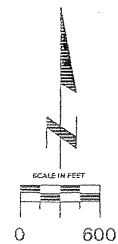
T2S., R.6W. S.B.B. & M.



AMENDMENTS:

- NO. 1, (ENLARGEMENT), FEBRUARY 25, 1975, MAP NO. 325
- NO. 2, (DIMINISHMENT), MAP NO. 842
- NO. 3, (DIMINISHMENT), APRIL 13, 2004, MAP NO. 917

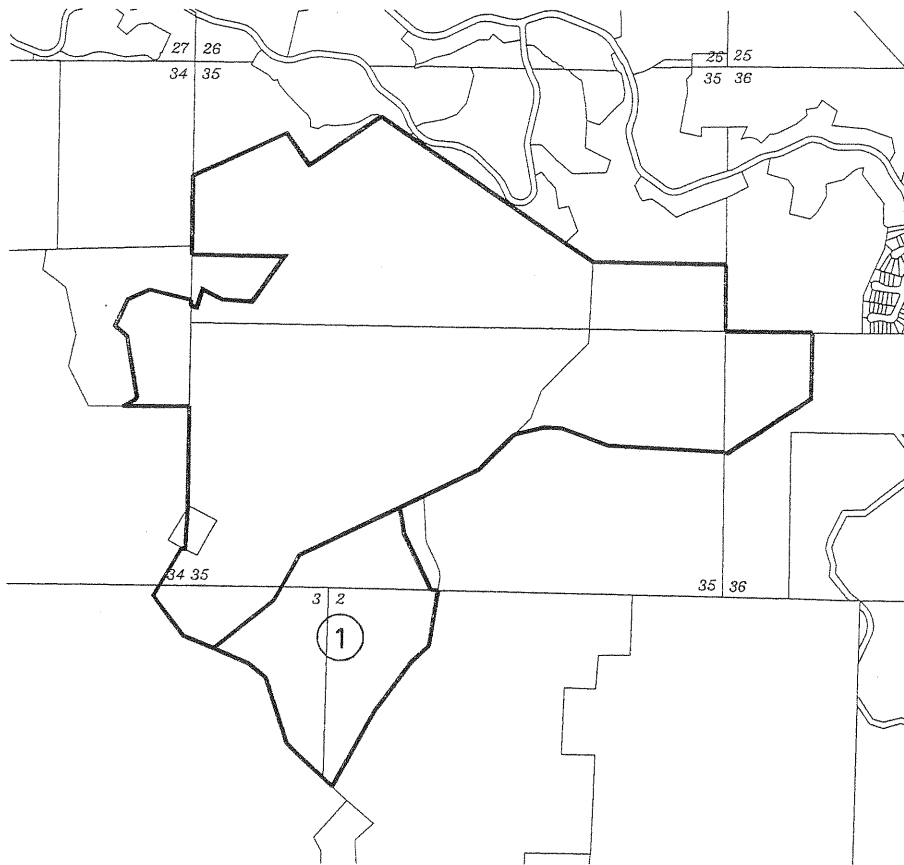
ADOPTED ON JANUARY 11, 1972
BY THE BOARD OF SUPERVISORS
OF THE COUNTY OF RIVERSIDE,
STATE OF CALIFORNIA.



MAP NO. 1 EAGLE VALLEY AGRICULTURAL PRESERVE NO. 14

AMENDED BY MAP NO. 918

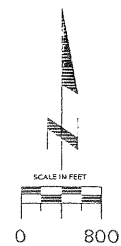
T.35., R.6W. S.B.B. & M.



AMENDMENTS:

NO. 1, (DIMINISHMENT), MAY 10, 2004, MAP NO. 918

ADOPTED ON FEBRUARY 10, 1969
BY THE BOARD OF SUPERVISORS
OF THE COUNTY OF RIVERSIDE,
STATE OF CALIFORNIA.



876
919


MIRA LOMA AGRICULTURAL PRESERVE

NO. 1

MAP NO. 2

AMENDED BY MAP NO. 44, 524, 633, 683, 681
703, 705, 706, 774, 780
781, 837, 838, 850, 876,
919

T 2 S - R 6 W

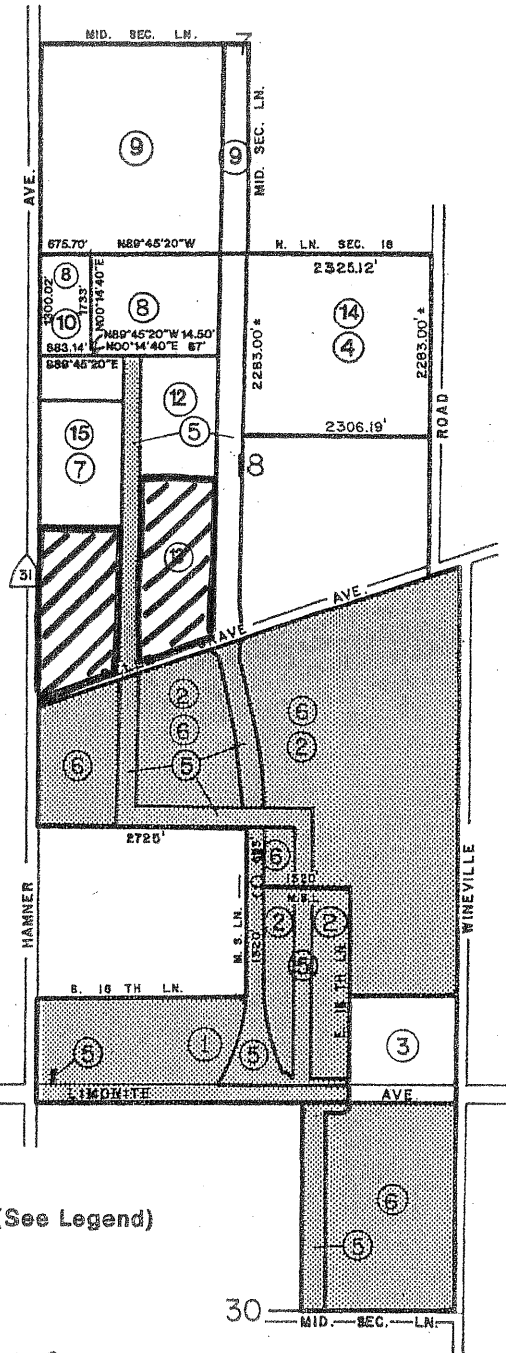
Legend:
 NO. 11

AMENDMENTS

- NO. 1, (ENLARGEMENT), NOVEMBER 17, 1969, MAP NO. 44
- NO. 2, (DIMINISHMENT), WITHDRAWN, MAP NO. 524
- NO. 3, (DIMINISHMENT), DECEMBER 22, 1987, MAP NO. 633
- NO. 4, (DIMINISHMENT), WITHDRAWN, MAP NO. 683
- NO. 5, (DIMINISHMENT), WITHDRAWN, MAP NO. 681
- NO. 6, (DIMINISHMENT), WITHDRAWN, MAP NO. 703
- NO. 7, (DIMINISHMENT), WITHDRAWN, MAP NO. 705
- NO. 8, (DIMINISHMENT), (RESCINDED), MAP NO. 706
- NO. 9, (DIMINISHMENT), APRIL 30, 1996, MAP NO. 774
- NO. 10, (DIMINISHMENT), MARCH 25, 1997, MAP NO. 780
- NO. 11, (DIMINISHMENT), MARCH 17, 1998, MAP NO. 781 (See Legend)
- NO. 12, (DIMINISHMENT), AUGUST 29, 2000, MAP NO. 837
- NO. 13, (DIMINISHMENT), MAP NO. 838
- NO. 14, (DIMINISHMENT), FEBRUARY 5, 2002, MAP NO. 850
- NO. 15, (DIMINISHMENT), MAY 13, 2003, MAP NO. 876

No. 16, (Diminishment), Map No. 919

ADOPTED ON FEBRUARY 5, 1968
BY THE BOARD OF SUPERVISORS
OF THE COUNTY OF RIVERSIDE,
STATE OF CALIFORNIA



SCALE IN FEET

MAP NO. 2 MIRA LOMA AGRICULTURAL PRESERVE NO. 1

AMENDED BY MAP NO.
44, 524, 633, 683, 681,
703, 705, 706, 774, 780,
781, 837, 838, 850, 876, 919, 977

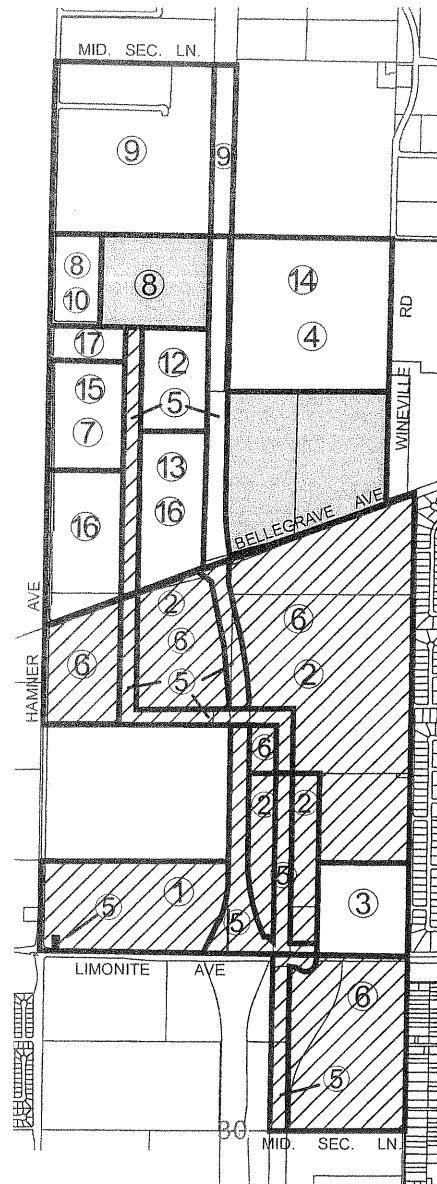
T. 2 S., R. 6 W

Legend:

 NO. 11



0 2,200
Feet



AMENDMENTS:

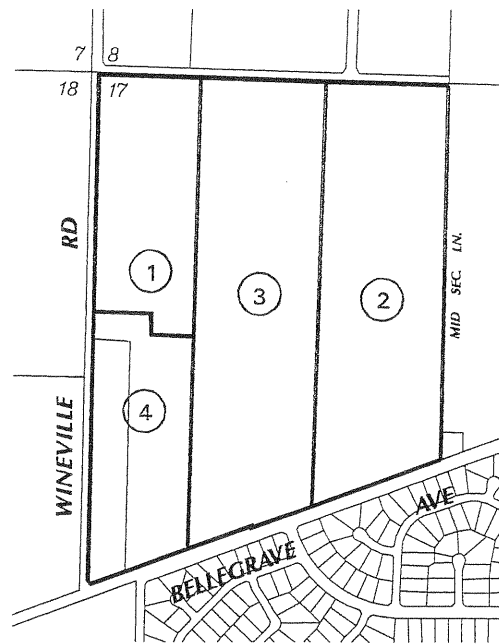
- NO. 1, (ENLARGEMENT), NOVEMBER 17, 1969 , MAP NO. 44
- NO. 2, (DIMINISHMENT), WITHDRAWN , MAP NO. 524
- NO. 3, (DIMINISHMENT), DECEMBER 22, 1987 , MAP NO. 633
- NO. 4, (DIMINISHMENT), WITHDRAWN , MAP NO. 683
- NO. 5, (DIMINISHMENT), , MAP NO. 681
- NO. 6, (DIMINISHMENT), WITHDRAWN , MAP NO. 703
- NO. 7, (DIMINISHMENT), , MAP NO. 705
- NO. 8, (DIMINISHMENT), (RESCINDED) , MAP NO. 706
- NO. 9, (DIMINISHMENT), APRIL 30, 1996 , MAP NO. 774
- NO.10, (DIMINISHMENT), MARCH 25, 1997 , MAP NO. 780
- NO.11, (DIMINISHMENT), MARCH 17, 1998 , MAP NO. 781 (See Legend)
- NO.12, (DIMINISHMENT), AUGUST 29, 2000 , MAP NO. 837
- NO.13, (DIMINISHMENT), WITHDRAWN , MAP NO. 838
- NO.14, (DIMINISHMENT), FEBRUARY 5, 2002 , MAP NO. 850
- NO.15, (DIMINISHMENT), MAY 13,2003 , MAP NO. 876
- NO.16, (DIMINISHMENT), OCTOBER 17, 2006 , MAP NO. 919
- NO. 17,(DIMINISHMENT), FEBRUARY 27, 2007 , MAP NO. 977

ADOPTED ON FEBRUARY 5, 1968
BY THE BOARD OF SUPERVISORS
OF THE COUNTY OF RIVERSIDE,
STATE OF CALIFORNIA.

MAP NO. 146 MIRA LOMA AGRICULTURAL PRESERVE NO. 11

AMENDED BY MAPS 325, 842, 917, 921

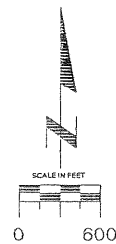
T.2S., R.6W. S.B.B. & M.



AMENDMENTS:

- NO. 1, (ENLARGEMENT), FEBRUARY 25, 1975, MAP NO. 325
- NO. 2, (DIMINISHMENT), MAP NO. 842
- NO. 3, (DIMINISHMENT), APRIL 13, 2004, MAP NO. 917
- NO. 4, (DIMINISHMENT), JULY 27, 2004, MAP NO. 921

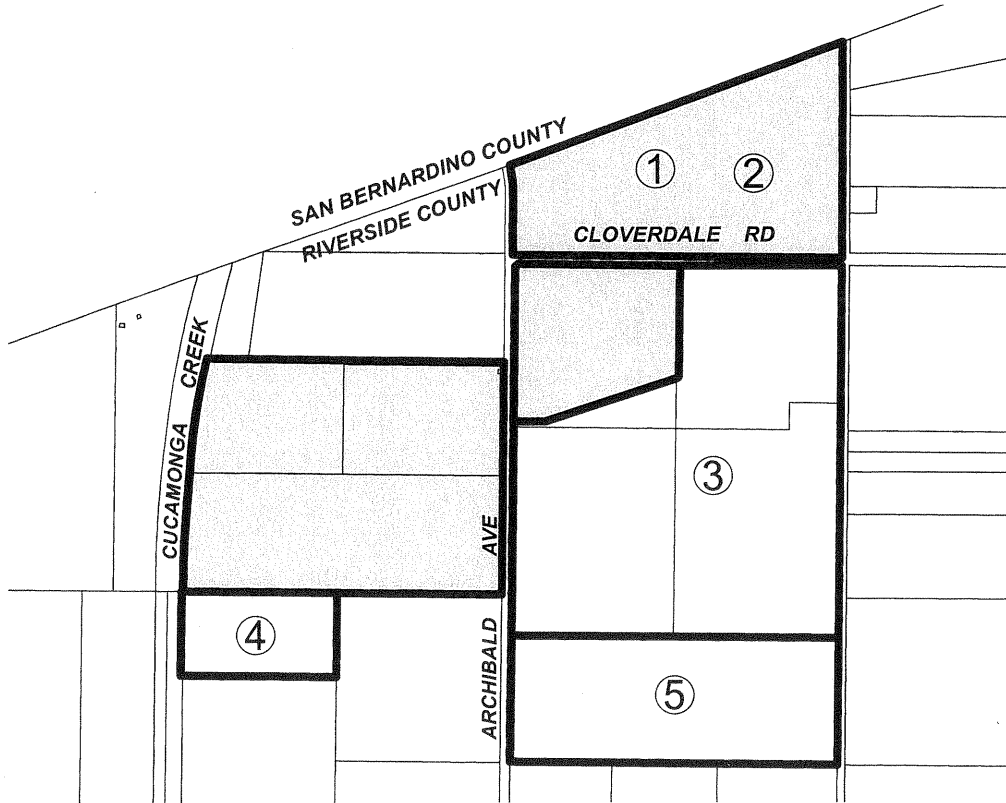
ADOPTED ON JANUARY 11, 1972
BY THE BOARD OF SUPERVISORS
OF THE COUNTY OF RIVERSIDE,
STATE OF CALIFORNIA.



MAP NO. 134 MIRA LOMA AGRICULTURAL PRESERVE NO. 10


AMENDED BY MAP NO. 464, 598, 820, 880, 922

T. 2 S., R. 7 W. S.B.B. & M.



AMENDMENTS:

- NO. 1, (ENLARGEMENT), JANUARY 31, 1978, MAP NO. 464
- NO. 2, (DIMINISHMENT), ABANDONED, MAP NO. 598
- NO. 3, (DIMINISHMENT), FEBRUARY 4, 2003, MAP NO. 820
- NO. 4, (DIMINISHMENT), OCTOBER 18, 2005, MAP NO. 880
- NO. 5, (DIMINISHMENT), FEBRUARY 28, 2006, MAP NO. 922

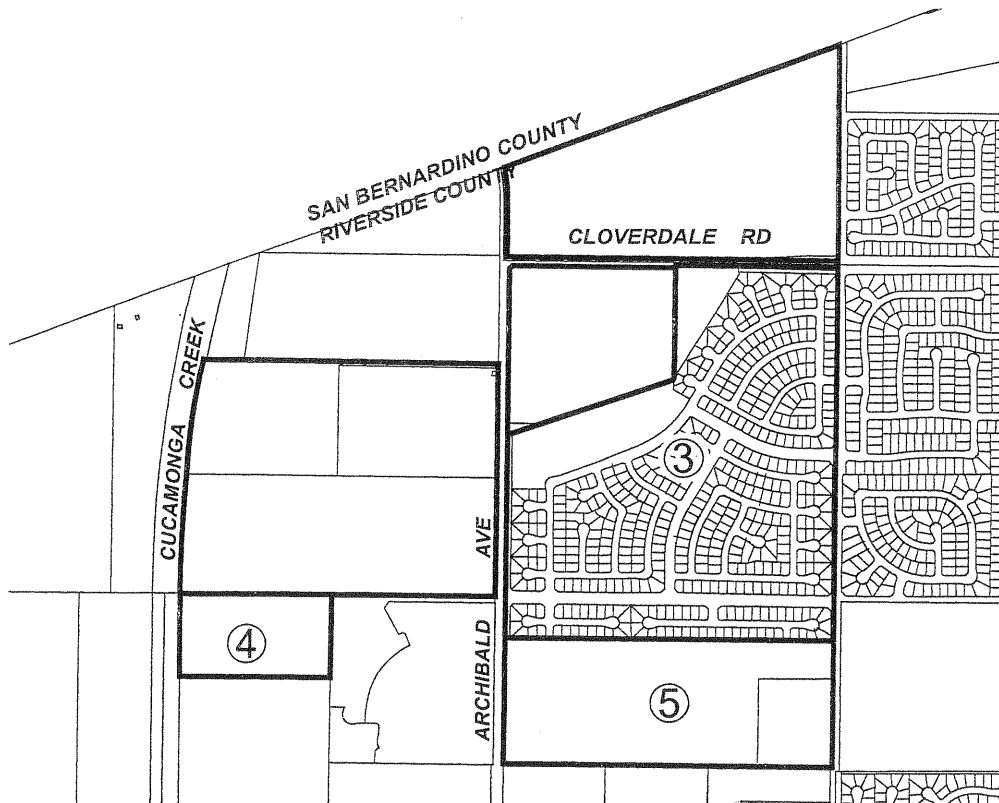


ADOPTED ON FEBRUARY 16, 1971
 BY THE BOARD OF SUPERVISORS
 OF THE COUNTY OF RIVERSIDE,
 STATE OF CALIFORNIA.

MAP NO. 134 MIRA LOMA AGRICULTURAL PRESERVE NO. 10

AMENDED BY MAP NO. 464, 820, 922

T. 2 S., R. 7 W. S.B.B. & M.



AMENDMENTS:

NO. 3, (DIMINISHMENT), FEBRUARY 4, 2003, MAP NO. 820

NO. 4, (DIMINISHMENT), OCTOBER 18, 2005, MAP NO. 880

NO. 5, (DIMINISHMENT), FEBRUARY 28, 2002, MAP NO. 864



0 300 600 Feet

ADOPTED ON FEBRUARY 24, 1969

BY THE BOARD OF SUPERVISORS

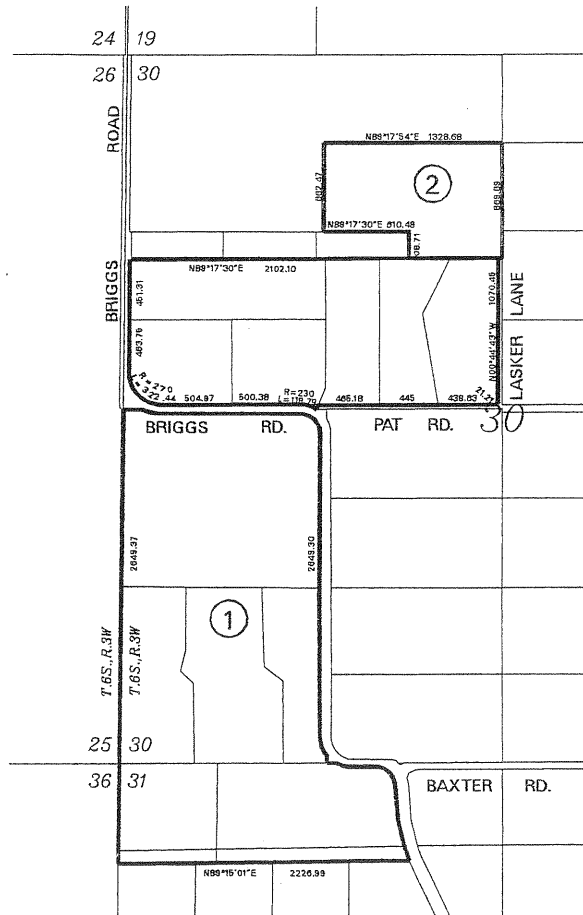
OF THE COUNTY OF RIVERSIDE,

STATE OF CALIFORNIA.

MAP NO. 478 WINCHESTER AGRICULTURAL PRESERVE NO. 28

AMENDED BY MAPS NO. 826, 923

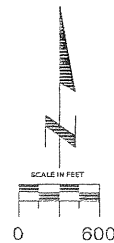
T.6S., R.2W. S.B.B. & M.



AMENDMENTS:

- NO. 1, (DIMINISHMENT), MARCH 7, 2000, MAP NO. 826
- NO. 2, (DIMINISHMENT), AUGUST 10, 2004, MAP NO. 923

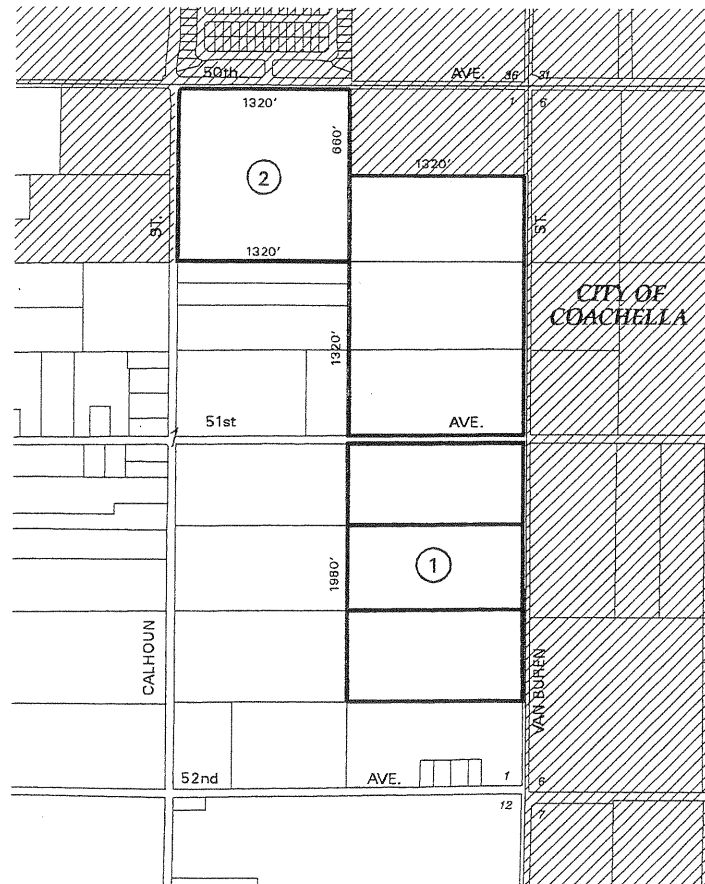
ADOPTED ON FEBRUARY 28, 1978
 BY THE BOARD OF SUPERVISORS
 OF THE COUNTY OF RIVERSIDE,
 STATE OF CALIFORNIA.



MAP NO. 173 COACHELLA VALLEY AGRICULTURAL PRESERVE NO. 33

AMENDED BY MAP NO. 883, 924

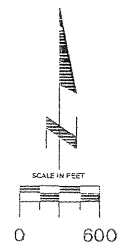
T.5S., R.7E. S.B.B. & M.
T.6S., R.7E. S.B.B. & M.



AMENDMENTS:

- NO. 1, (DIMINISHMENT), MARCH 11, 2003, MAP NO. 883
- NO. 2, (DIMINISHMENT), AUGUST 10, 2004, MAP NO. 924

ADOPTED ON JANUARY 18, 1972
BY THE BOARD OF SUPERVISORS
OF THE COUNTY OF RIVERSIDE,
STATE OF CALIFORNIA.

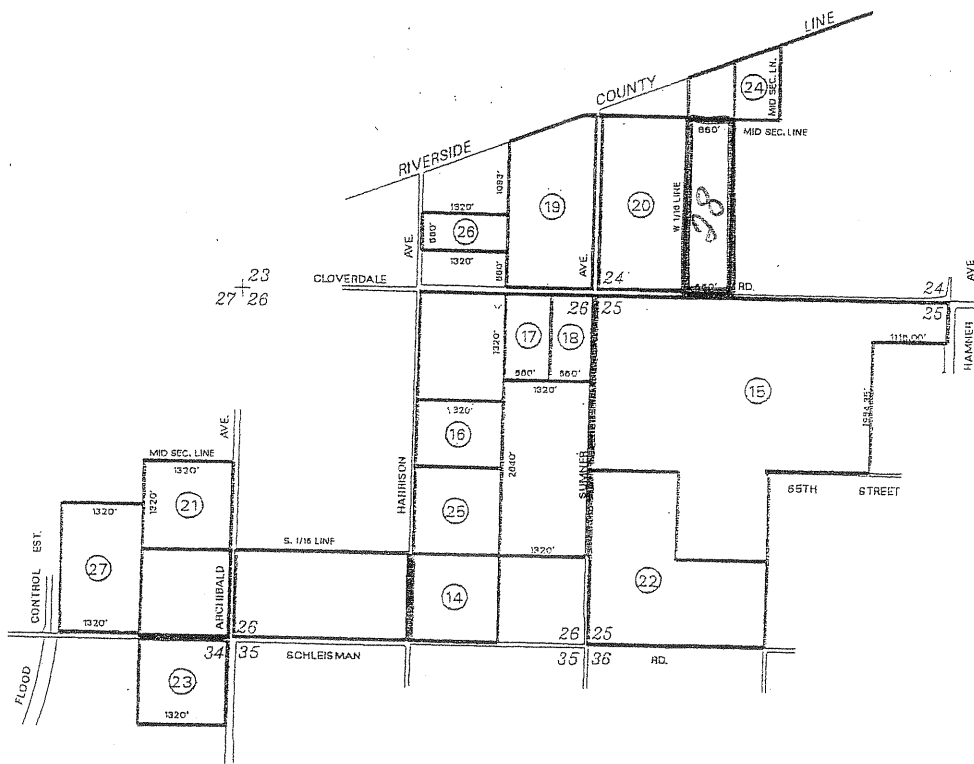


925
~~914~~
~~925~~
~~926~~

MAP NO. 3 MIRA LOMA AGRICULTURAL PRESERVE NO. 2

AMENDED BY MAPS NO. 7, 26, 148, 253, 256, 393, 595,
 714, 736, 783, 784, 785, 797, 815, 822, 821, 849, 863,
 879, 886, 890, 907, 913, 914, **925, 926**

T.2S., R.7W. S.B.B. & M.




AMENDMENTS:

- NO. 14, (DIMINISHMENT), OCTOBER 26, 1999, MAP NO. 822
- NO. 15, (DIMINISHMENT), MARCH 7, 2000, MAP NO. 821
- NO. 16, (DIMINISHMENT), MAP NO. 841
- NO. 17, (DIMINISHMENT), MAP NO. 848
- NO. 18, (DIMINISHMENT), FEBRUARY 5, 2002, MAP NO. 849
- NO. 19, (DIMINISHMENT), JULY 16, 2002, MAP NO. 863
- NO. 20, (DIMINISHMENT), APRIL 8, 2003, MAP NO. 879
- NO. 21, (DIMINISHMENT), MAP NO. 881
- NO. 22, (DIMINISHMENT), MAP NO. 882
- NO. 23, (DIMINISHMENT), MARCH 11, 2003, MAP NO. 886
- NO. 24, (DIMINISHMENT), APRIL 8, 2003, MAP NO. 890
- NO. 25, (DIMINISHMENT), MAP NO. 907
- NO. 26, (DIMINISHMENT), FEBRUARY 24, 2004, MAP NO. 913
- NO. 27, (DIMINISHMENT), FEBRUARY 24, 2004, MAP NO. 914

→ No. 28, (Diminishment),

ADOPTED ON FEBRUARY 5, 1968
 BY THE BOARD OF SUPERVISORS
 OF THE COUNTY OF RIVERSIDE,
 STATE OF CALIFORNIA.

Map No. 925



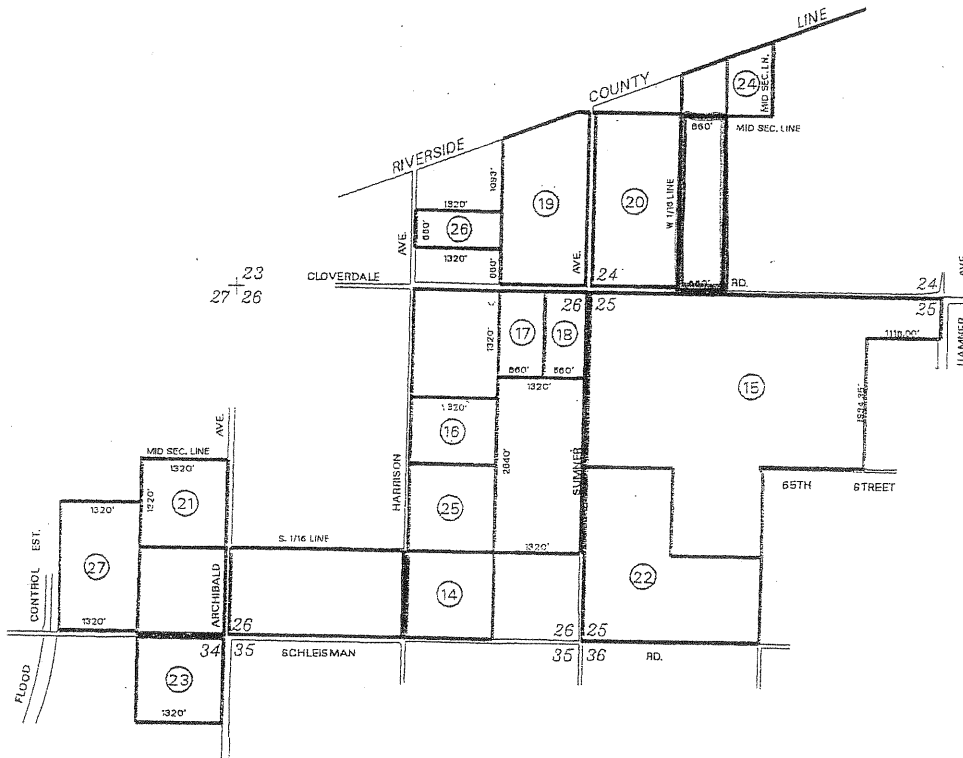
→ ~~No. 29, (Diminishment), March 15, 2005, Map No. 926~~

MAP NO. 3 MIRA LOMA AGRICULTURAL PRESERVE NO. 2

AMENDED BY MAPS NO. 7, 26, 148, 253, 256, 393, 595,
714, 736, 783, 784, 785, 797, 815, 822, 821, 849, 863,
879, 886, 890, 907, 913, 914, **925, 926**

T2S, R.7W S.B.B. & M.

~~914~~
~~925~~
926

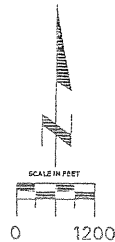


AMENDMENTS:

- NO. 14, (DIMINISHMENT), OCTOBER 26, 1999, MAP NO. 822
- NO. 15, (DIMINISHMENT), MARCH 7, 2000, MAP NO. 821
- NO. 16, (DIMINISHMENT), MAP NO. 841
- NO. 17, (DIMINISHMENT), MAP NO. 848
- NO. 18, (DIMINISHMENT), FEBRUARY 5, 2002, MAP NO. 849
- NO. 19, (DIMINISHMENT), JULY 16, 2002, MAP NO. 863
- NO. 20, (DIMINISHMENT), APRIL 8, 2003, MAP NO. 879
- NO. 21, (DIMINISHMENT), MAP NO. 881
- NO. 22, (DIMINISHMENT), MAP NO. 882
- NO. 23, (DIMINISHMENT), MARCH 11, 2003, MAP NO. 886
- NO. 24, (DIMINISHMENT), APRIL 8, 2003, MAP NO. 890
- NO. 25, (DIMINISHMENT), MAP NO. 907
- NO. 26, (DIMINISHMENT), FEBRUARY 24, 2004, MAP NO. 913
- NO. 27, (DIMINISHMENT), FEBRUARY 24, 2004, MAP NO. 914

→ No. 28, (Diminishment), *Map No. 925*
ADOPTED ON FEBRUARY 5, 1968
BY THE BOARD OF SUPERVISORS
OF THE COUNTY OF RIVERSIDE,
STATE OF CALIFORNIA.

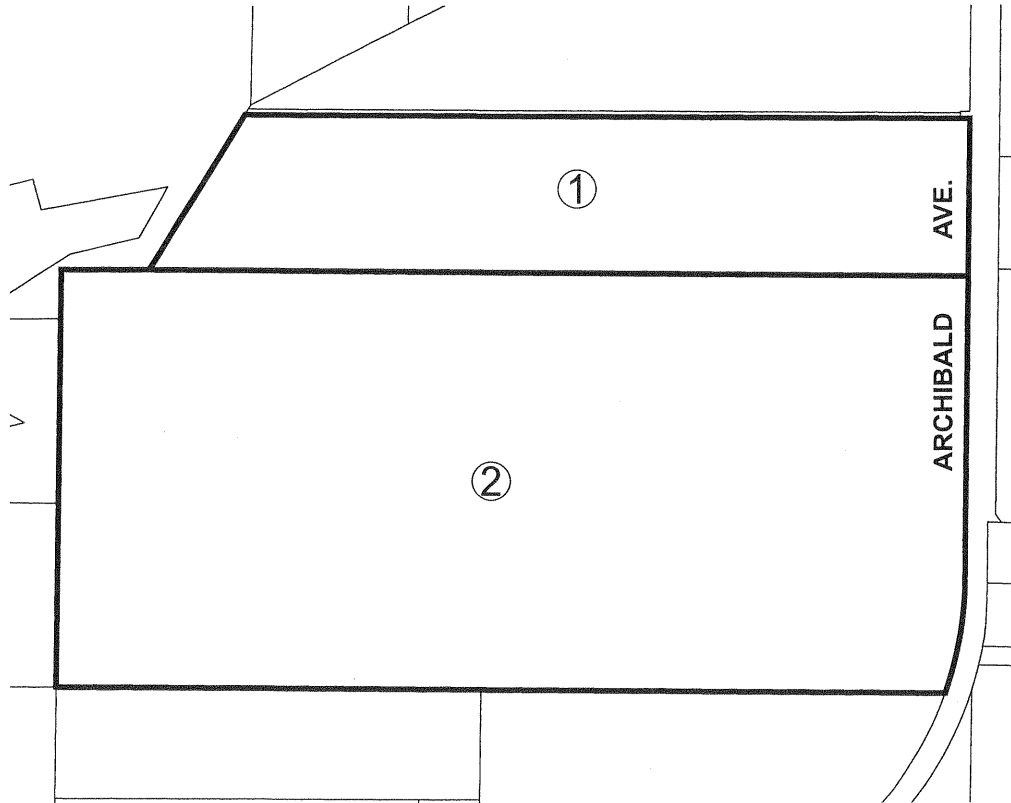
→ No. 29, (Diminishment), *March 15, 2005, Map No. 926*



MAP NO. 192 MIRA LOMA AGRICULTURAL PRESERVE NO. 12

AMENDED BY MAP NO. 875, 928


T. 3 S., R. 7 W. S.B.B. & M.



AMENDMENTS:

NO. 1, (DIMINISHMENT), DECEMBER 17, 2002, MAP NO. 875

NO. 2, (DISESTABLISHMENT), OCTOBER 5, 2004, MAP NO. 928




ADOPTED ON JANUARY 25, 1972
BY THE BOARD OF SUPERVISORS
OF THE COUNTY OF RIVERSIDE,
STATE OF CALIFORNIA.

MAP NO. 547 RANCHO CALIFORNIA AGRICULTURAL PRESERVE NO. 35

AMENDED BY MAP NO. 929



AMENDMENTS:
NO. 1, (DISESTABLISHMENT), MAP NO. 929

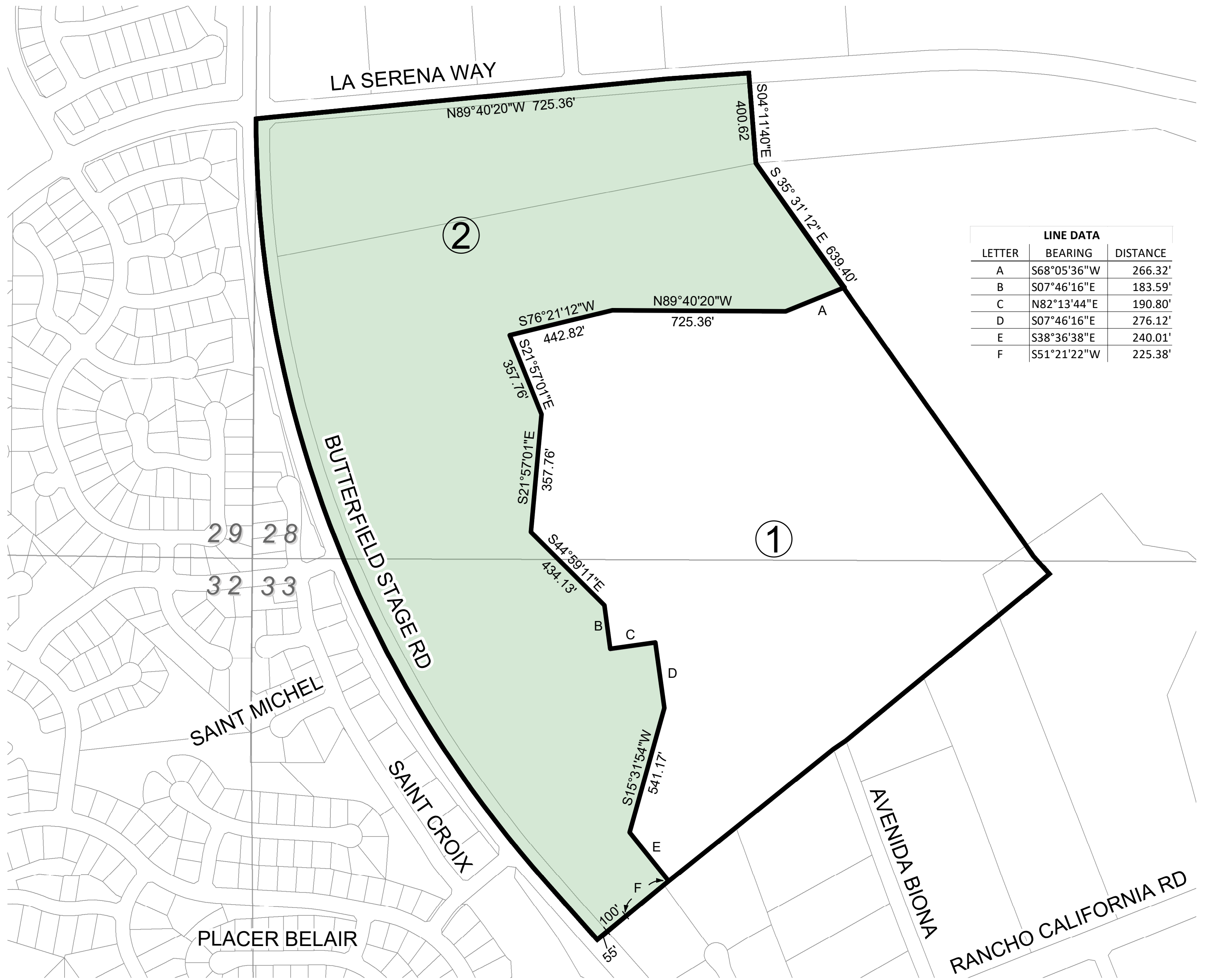


ADOPTED ON APRIL 27, 1982
BY THE BOARD OF SUPERVISORS
OF THE COUNTY OF RIVERSIDE,
STATE OF CALIFORNIA.

MAP NO. 547 RANCHO CALIFORNIA AGRICULTURAL PRESERVE NO. 35

AMENDED BY MAP NO. 929 AND 200002

T. 7 S., R. 2 W., S. B. M.

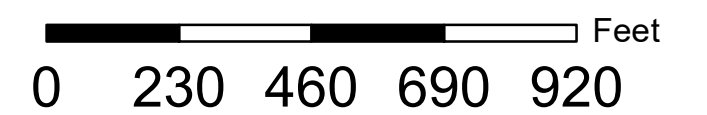
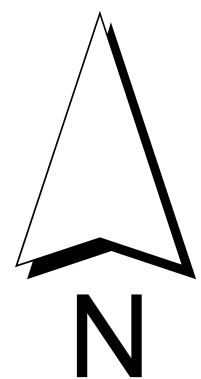


AMENDMENTS:

NO. 1, (DIMINISHMENT), SEPTEMBER 30, 2008, MAP NO. 929

NO. 2, (DISESTABLISHMENT), SEPTEMBER 28, 2021, MAP NO. 200002

ADOPTED ON APRIL 27, 1982
BY THE BOARD OF SUPERVISORS
OF THE COUNTY OF RIVERSIDE,
STATE OF CALIFORNIA.

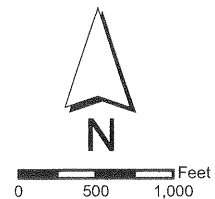


MAP NO. 108 RANCHO CALIFORNIA AGRICULTURAL PRESERVE NO. 3

AMENDED BY MAP NO. 930



AMENDMENTS:
NO. 1, (DISESTABLISHMENT), , MAP NO. 930

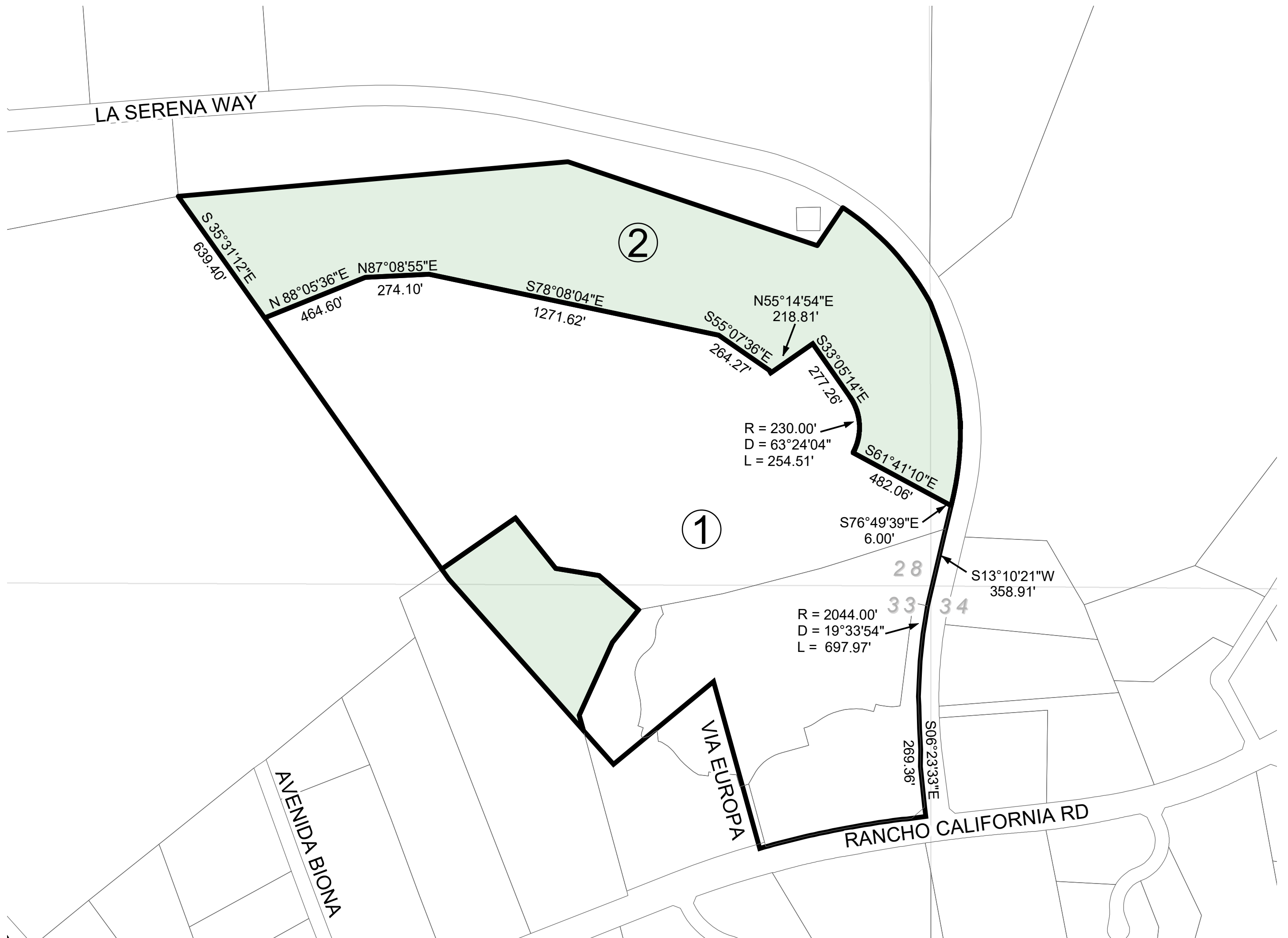


ADOPTED ON AUGUST 24, 1970
BY THE BOARD OF SUPERVISORS
OF THE COUNTY OF RIVERSIDE,
STATE OF CALIFORNIA.

MAP NO. 108 RANCHO CALIFORNIA AGRICULTURAL PRESERVE NO. 3

AMENDED BY MAP NO. 930 AND 200001

T. 7 S., R. 2 W., S. B. M.

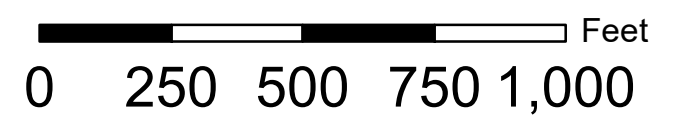
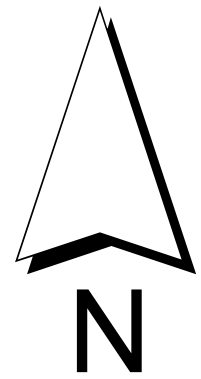


AMENDMENTS:

NO. 1, (DIMINISHMENT), SEPTEMBER 30, 2008, MAP NO. 930

NO. 2, (DIMINISHMENT), SEPTEMBER 28, 2021, MAP NO. 200001

ADOPTED ON AUGUST 24, 1970
BY THE BOARD OF SUPERVISORS
OF THE COUNTY OF RIVERSIDE,
STATE OF CALIFORNIA.

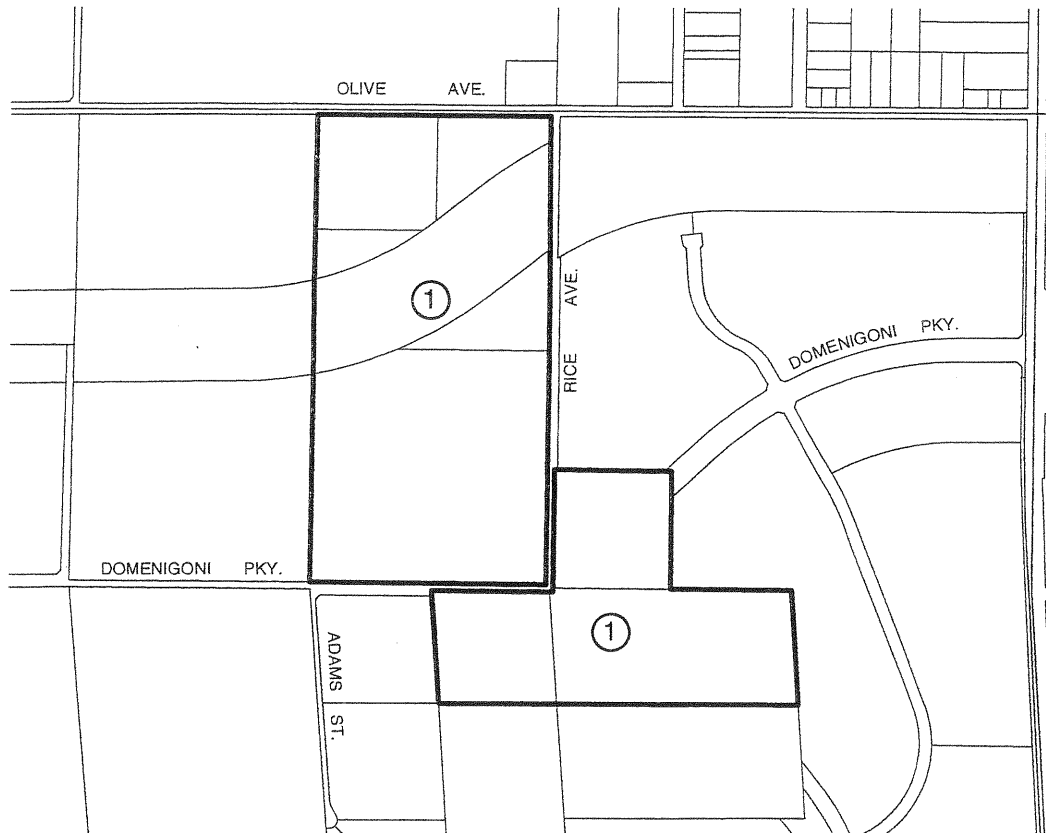


APN(s):
943-260-056 and Portions of 943-260-024,
943-260-027, 943-260-057, 943-260-059

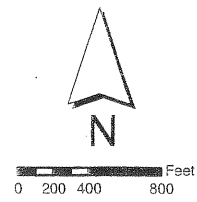
COUNTY OF RIVERSIDE

MAP NO. 422 WINCHESTER AGRICULTURAL PRESERVE NO. 27

AMENDED BY MAP NO. 931
T. 5 S. - R. 2 W.



AMENDMENT:
NO. 1, (DISESTABLISHMENT), MARCH 29, 2005, MAP NO. 931



ADOPTED ON FEBRUARY 15, 1977
BY THE BOARD OF SUPERVISORS
OF THE COUNTY OF RIVERSIDE,
STATE OF CALIFORNIA.

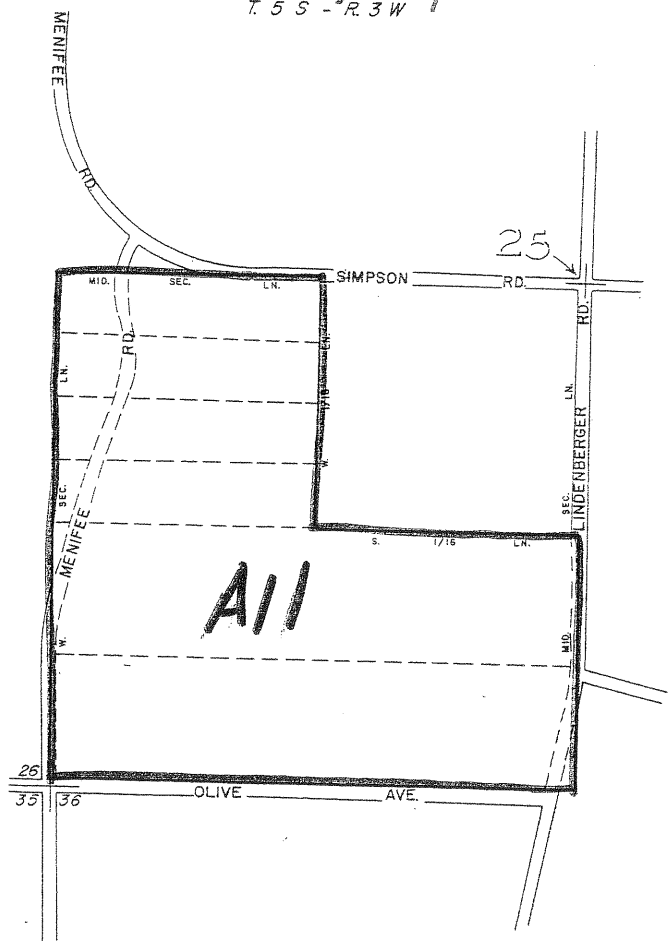
RIVERSIDE COUNTY PLANNING COMMISSION

335
932

MAP NO. 335 WINCHESTER AGRICULTURAL PRESERVE

NO. 21

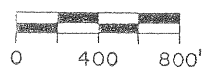

Amended by Map No. 932
T. 5 S. - R. 3 W



Amendments

No. 1, (Disestablishment), March 1, 2005, Map No. 932

ADOPTED ON AUGUST 19, 1975
BY THE BOARD OF SUPERVISORS
OF THE COUNTY OF RIVERSIDE,
STATE OF CALIFORNIA.

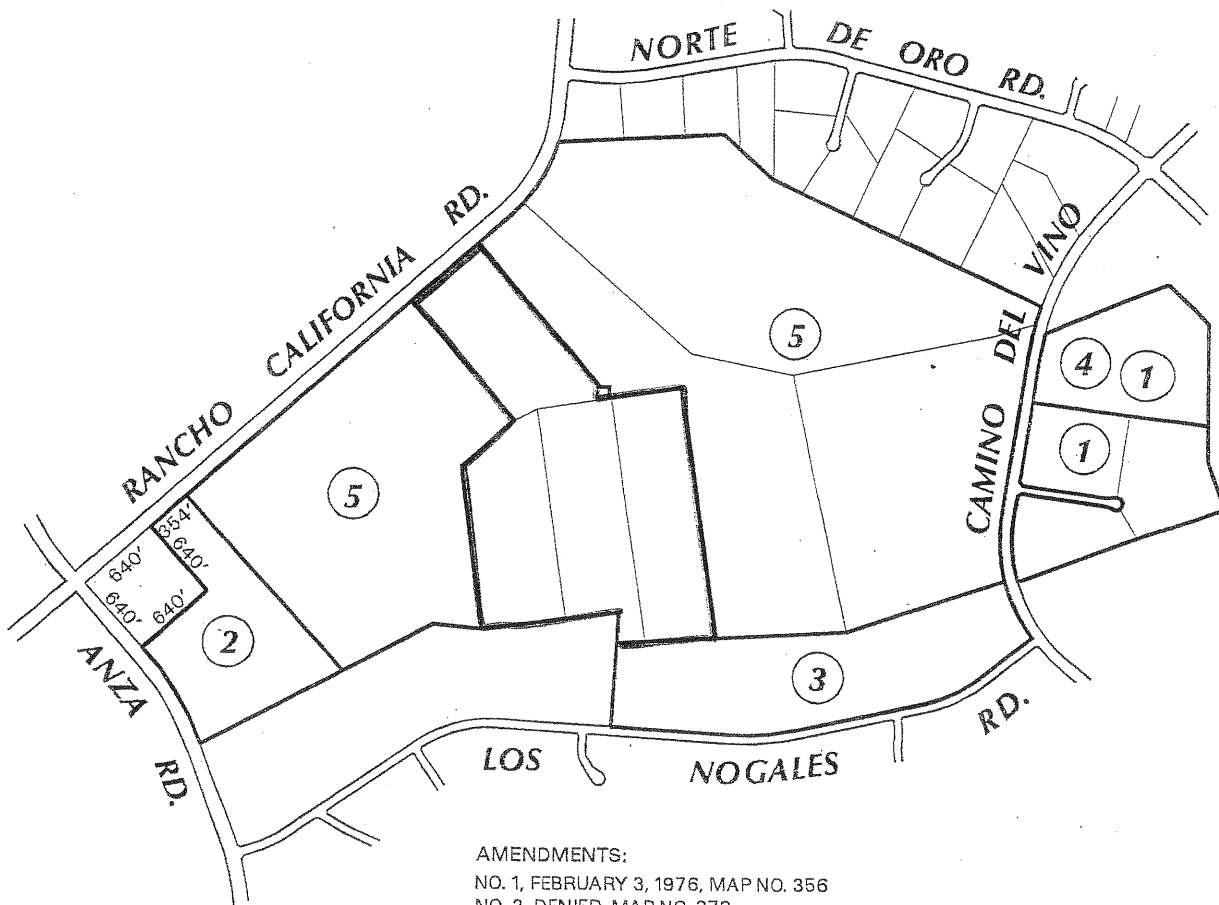


MAP NO. 321 RANCHO CALIFORNIA AGRICULTURAL PRESERVE NO. 11

853B
933

AMENDED BY MAPS NO. 356, 373, 389, 846, 853B, **933**

T.7S., R.2W. S.B.B. & M.
T.7S., R.1W. S.B.B. & M.



AMENDMENTS:

- NO. 1, FEBRUARY 3, 1976, MAP NO. 356
- NO. 2, DENIED, MAP NO. 373
- NO. 3, SEPTEMBER 28, 1976, MAP NO. 389
- NO. 4, (DIMINISHMENT), MARCH 20, 2001, MAP NO. 846
- NO. 5, (DIMINISHMENT), APRIL 23, 2002, MAP NO. 853B

No. 6, (Diminishment),

, Map No. 933

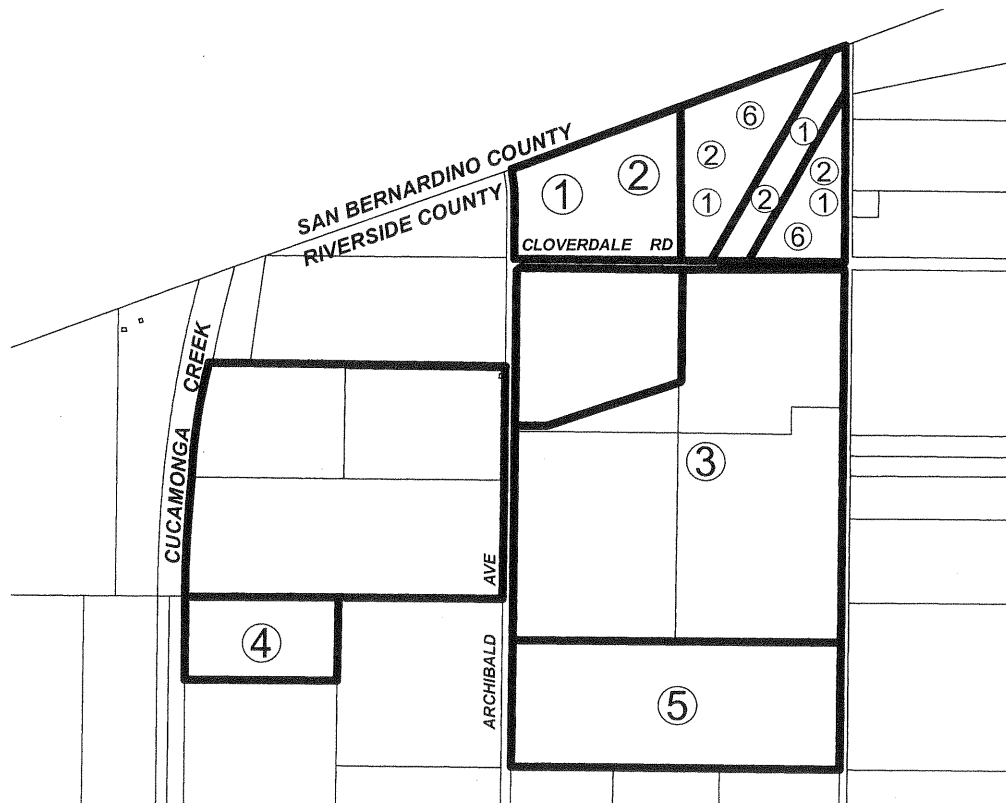
ADOPTED ON FEBRUARY 4, 1975
BY THE BOARD OF SUPERVISORS
OF THE COUNTY OF RIVERSIDE,
STATE OF CALIFORNIA.



MAP NO. 134 MIRA LOMA AGRICULTURAL PRESERVE NO. 10

AMENDED BY MAP NO. 464, 598, 820, 880, 922, 936

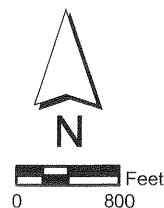
T. 2 S., R. 7 W. S.B.B. & M.



AMENDMENTS:

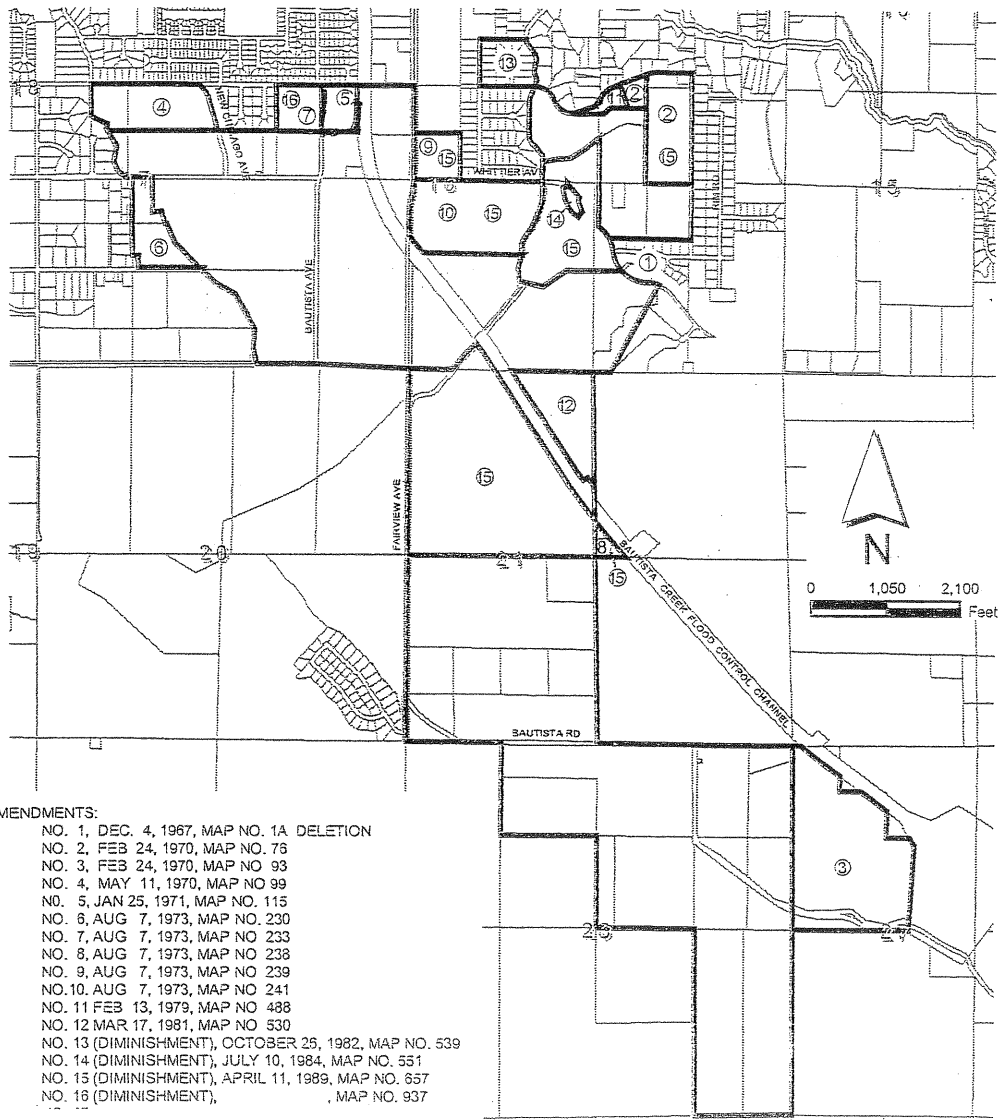
- NO. 1, (ENLARGEMENT), JANUARY 31, 1978 , MAP NO. 464
- NO. 2, (DIMINISHMENT), ABANDONED , MAP NO. 598
- NO. 3, (DIMINISHMENT), FEBRUARY 4, 2003, MAP NO. 820
- NO. 4, (DIMINISHMENT), OCTOBER 18, 2005, MAP NO. 880
- NO. 5, (DIMINISHMENT), FEBRUARY 28, 2006 ,MAP NO. 922
- NO. 6, (DIMINISHMENT), , MAP NO. 936

ADOPTED ON FEBRUARY 16, 1971
BY THE BOARD OF SUPERVISORS
OF THE COUNTY OF RIVERSIDE,
STATE OF CALIFORNIA.



MAP NO. 1 BAUTISTA CANYON AGRICULTURAL PRESERVE NO. 1

AMENDED BY MAP NO. 1a, 76, 93, 99, 115,
230, 233, 238, 239, 241, 488, 530, 539, 551, 657, 937



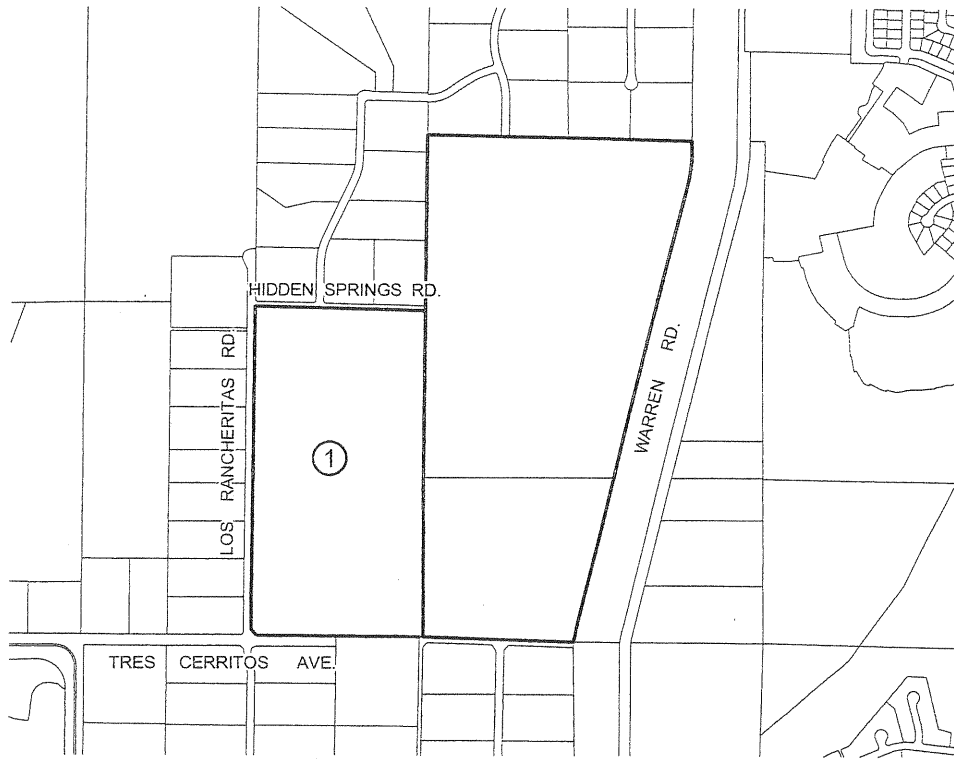
- AMENDMENTS:
- NO. 1, DEC. 4, 1967, MAP NO. 1A DELETION
 - NO. 2, FEB 24, 1970, MAP NO. 76
 - NO. 3, FEB 24, 1970, MAP NO 93
 - NO. 4, MAY 11, 1970, MAP NO 99
 - NO. 5, JAN 25, 1971, MAP NO. 115
 - NO. 6, AUG 7, 1973, MAP NO. 230
 - NO. 7, AUG 7, 1973, MAP NO 233
 - NO. 8, AUG 7, 1973, MAP NO 238
 - NO. 9, AUG 7, 1973, MAP NO 239
 - NO.10, AUG 7, 1973, MAP NO 241
 - NO. 11 FEB 13, 1979, MAP NO 488
 - NO. 12 MAR 17, 1981, MAP NO 530
 - NO. 13 (DIMINISHMENT), OCTOBER 25, 1982, MAP NO. 539
 - NO. 14 (DIMINISHMENT), JULY 10, 1984, MAP NO. 551
 - NO. 15 (DIMINISHMENT), APRIL 11, 1989, MAP NO. 657
 - NO. 16 (DIMINISHMENT), MAP NO. 937

ADOPTED ON NOVEMBER 28, 1966
BY THE BOARD OF SUPERVISORS
OF THE COUNTY OF RIVERSIDE,
STATE OF CALIFORNIA.

MAP NO. 375 WINCHESTER AGRICULTURAL PRESERVE NO. 24

AMENDED BY MAP NO. 938

T. 5 S - R. 2 W



AMENDMENTS:
NO. 1, (DIMINISHMENT), FEBRUARY 15, 2005, MAP NO. 938



0 200 400 Feet

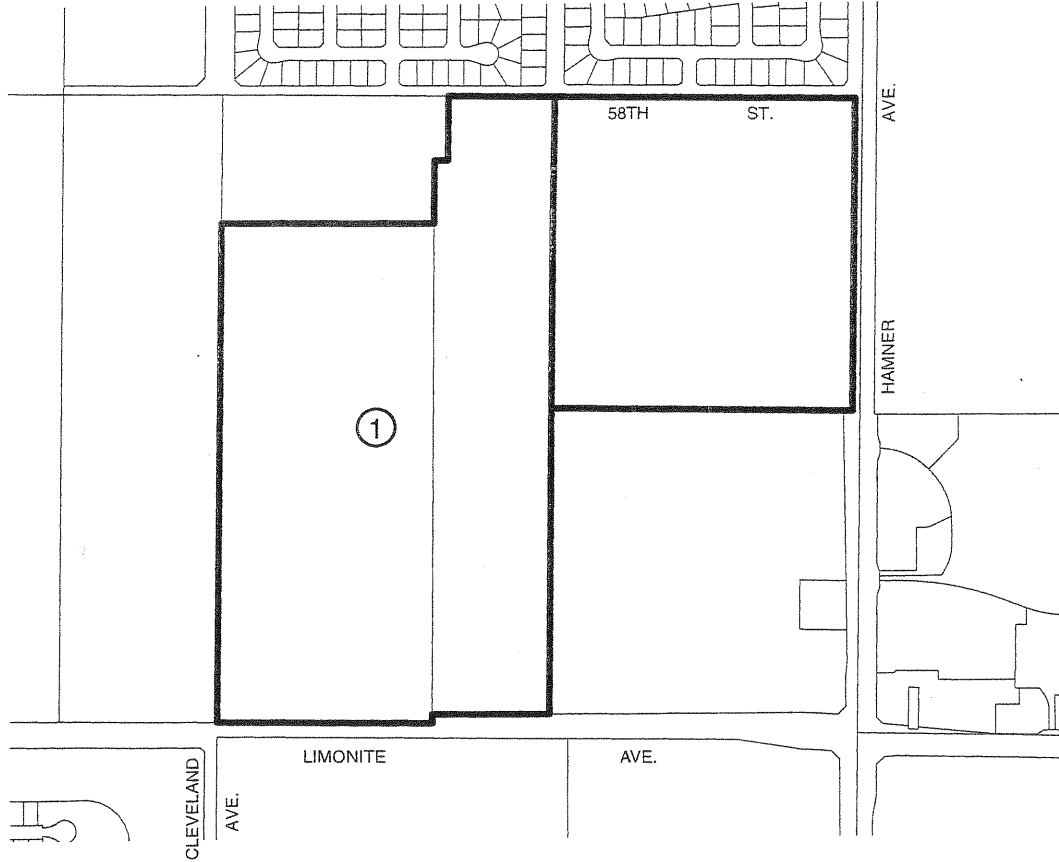
ADOPTED ON JUNE 1, 1975
BY THE BOARD OF SUPERVISORS
OF THE COUNTY OF RIVERSIDE,
STATE OF CALIFORNIA.

RIVERSIDE COUNTY PLANNING COMMISSION

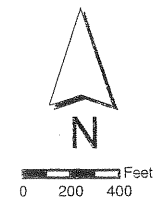
MAP NO. 324 MIRA LOMA AGRICULTURAL PRESERVE NO. 18

AMENDED BY MAP NO. 945

T. 2 S. - R. 7 W.



AMENDMENTS:
NO. 1, (DIMINISHMENT), MARCH 29, 2005, MAP NO. 945



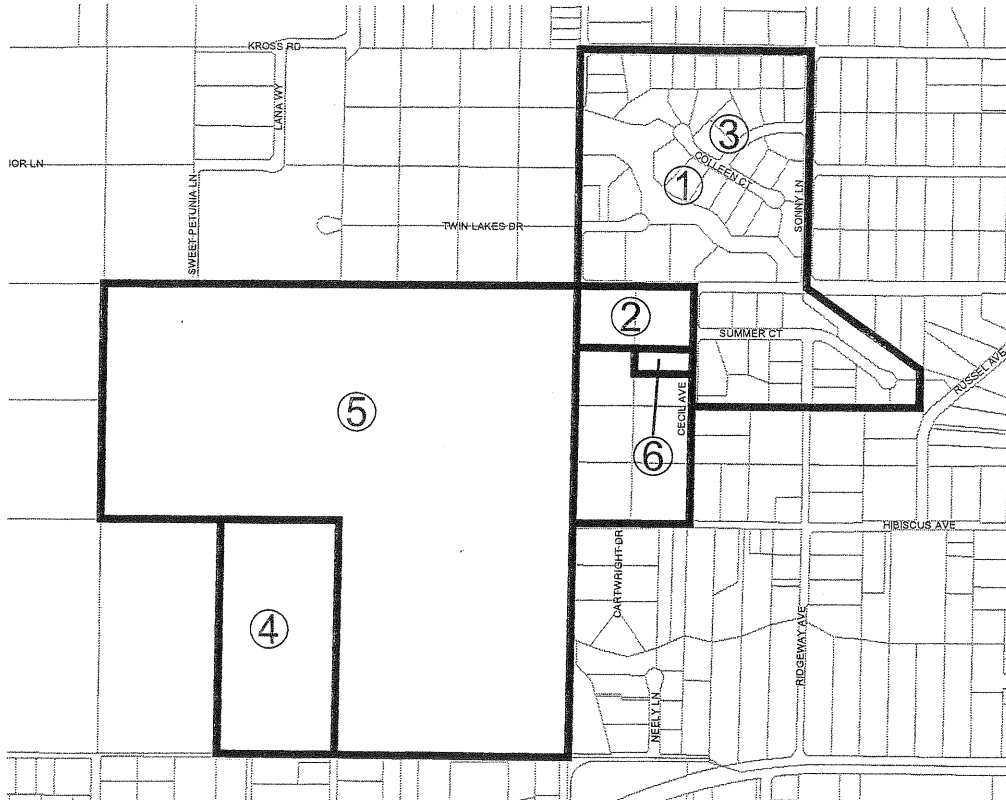
ADOPTED ON FEBRUARY 25, 1975
BY THE BOARD OF SUPERVISORS
OF THE COUNTY OF RIVERSIDE,
STATE OF CALIFORNIA.

RIVERSIDE COUNTY PLANNING COMMISSION

MAP NO. 20 WOODCREST AGRICULTURAL PRESERVE NO. 1

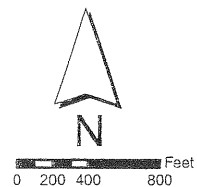
AMENDED BY MAP NO. 124, 357, 638, 648, 864, 946

SEC 24, T. 3 S., R. 5 W, SEC 19, T. 3 S., R. 4 W



AMENDMENTS:

- NO. 1, (ENLARGEMENT), FEBRUARY 8, 1971, MAP NO. 124
- NO. 2, (DIMINISHMENT), FEBRUARY 3, 1976, MAP NO. 357
- NO. 3, (DIMINISHMENT), DECEMBER 22, 1987, MAP NO. 638
- NO. 4, (DIMINISHMENT), DECEMBER 22, 1987, MAP NO. 648
- NO. 5, (DIMINISHMENT), AUGUST 27, 2002, MAP NO. 864
- NO. 6, (DIMINISHMENT), SEPTEMBER 12, 2006, MAP NO. 946

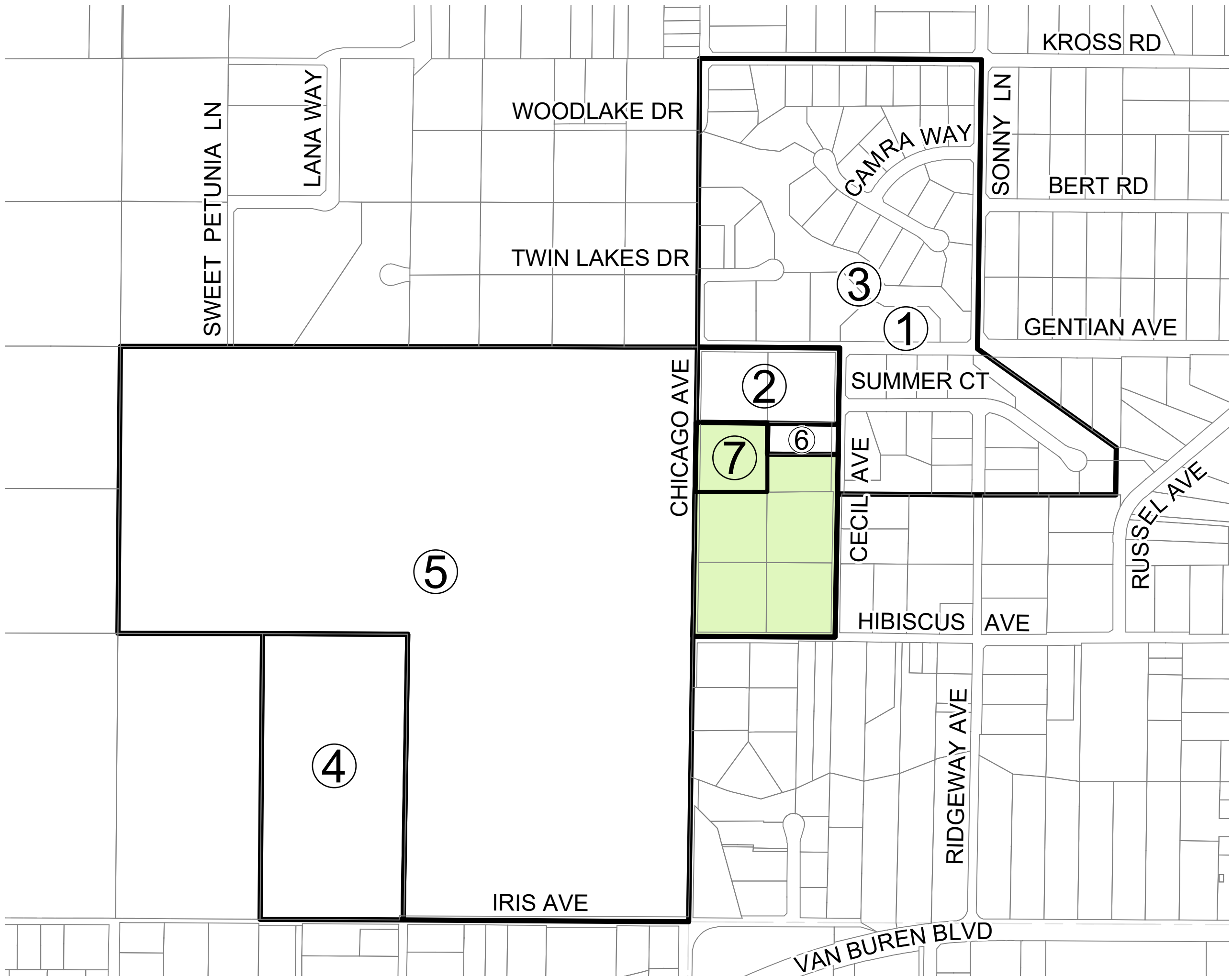


ADOPTED ON FEBRUARY 24, 1969
 BY THE BOARD OF SUPERVISORS
 OF THE COUNTY OF RIVERSIDE,
 STATE OF CALIFORNIA.

MAP NO. 20 WOODCREST AGRICULTURAL PRESERVE NO. 1


AMENDED BY MAP NO. 124, 357, 638, 648, 864, 946, 1071

SEC 24, T. 3 S., R.5 W, SEC 19, T. 3 S., R.4 W



AMENDMENTS:

- NO. 1, (ENLARGEMENT), FEBRUARY 8, 1971, MAP NO. 124
- NO. 2, (DIMINISHMENT), FEBRUARY 3, 1976, MAP NO. 357
- NO. 3, (DIMINISHMENT), DECEMBER 22, 1987, MAP NO. 638
- NO. 4, (DIMINISHMENT), DECEMBER 22, 1987, MAP NO. 648
- NO. 5, (DIMINISHMENT), AUGUST 27, 2002, MAP NO. 864
- NO. 6, (DIMINISHMENT), SEPTEMBER 12, 2006, MAP NO. 946
- NO. 7, (DIMINISHMENT), MAP NO. 1071



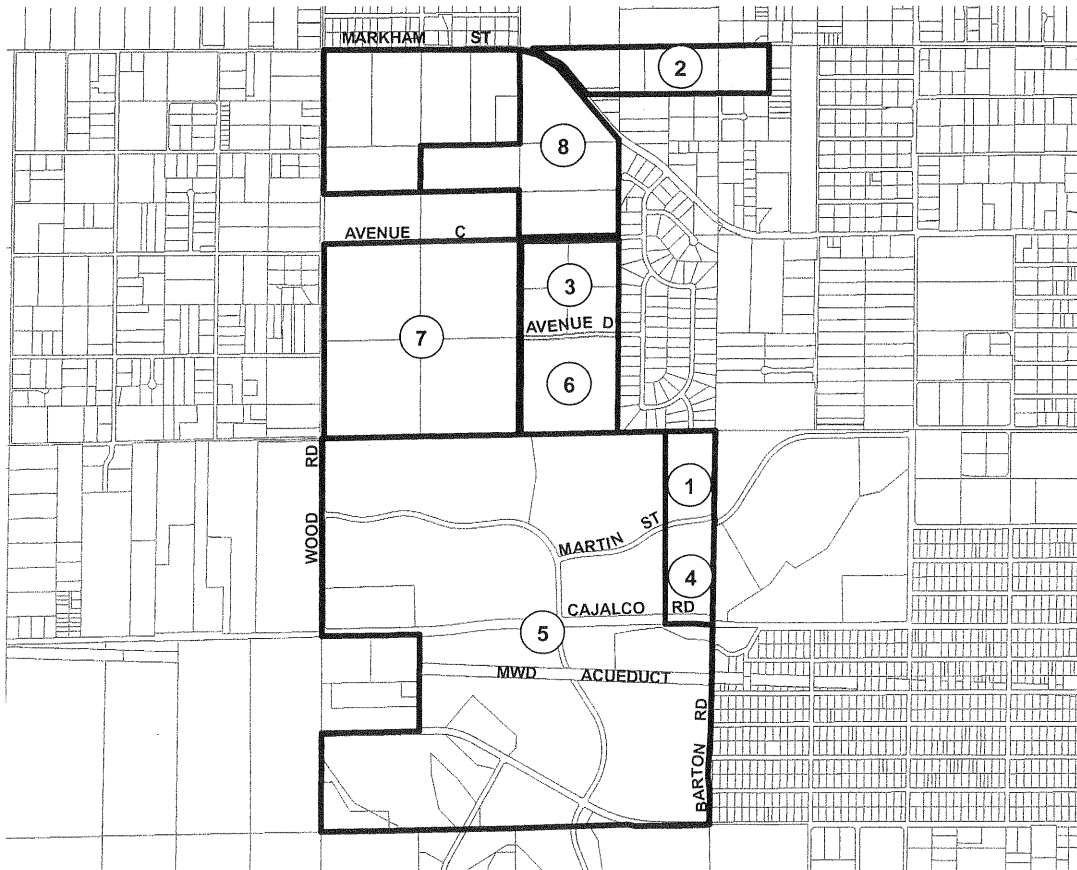
ADOPTED ON FEBRUARY 24, 1969
BY THE BOARD OF SUPERVISORS
OF THE COUNTY OF RIVERSIDE,
STATE OF CALIFORNIA.

COUNTY OF RIVERSIDE

MAP NO. 47 WOODCREST AGRICULTURAL PRESERVE NO. 5

AMENDED BY MAP NO. 223a, 297, 533, 603, 606, 675, 847, 948

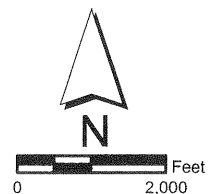
T. 4S., R.4W. S.B.B. & M.



AMENDMENTS:

- NO. 1, (ENLARGEMENT), FEBRUARY 27, 1973, MAP NO. 223a
- NO. 2, (ENLARGEMENT), FEBRUARY 26, 1974, MAP NO. 297
- NO. 3, (DIMINISHMENT), WITHDRAWN, MAP NO. 533
- NO. 4, (DIMINISHMENT), MAY 7, 1985, MAP NO. 603
- NO. 5, (DIMINISHMENT), DECEMBER 13, 1984, MAP NO. 606
- NO. 6, (DIMINISHMENT), JANUARY 16, 1990, MAP NO. 675
- NO. 7, (DIMINISHMENT), FEBRUARY 27, 2001, MAP NO. 847
- NO. 8, (DIMINISHMENT), JUNE 7, 2005, MAP NO. 948

ADOPTED ON FEBRUARY 9, 1970
BY THE BOARD OF SUPERVISORS
OF THE COUNTY OF RIVERSIDE,
STATE OF CALIFORNIA.



MAP NO. 116 MURRIETA HOT SPRINGS AGRICULTURAL PRESERVE NO. 5

AMENDED BY MAP NO. 691, 949


T. 7 S., R. 2 W



AMENDMENTS:

NO. 1, (DIMINISHMENT), FEBRUARY 21, 1989, MAP NO. 691

NO. 2, (DISESTABLISHMENT), AUGUST 9, 2005, MAP NO. 949



ADOPTED ON FEBRUARY 8, 1971

BY THE BOARD OF SUPERVISORS

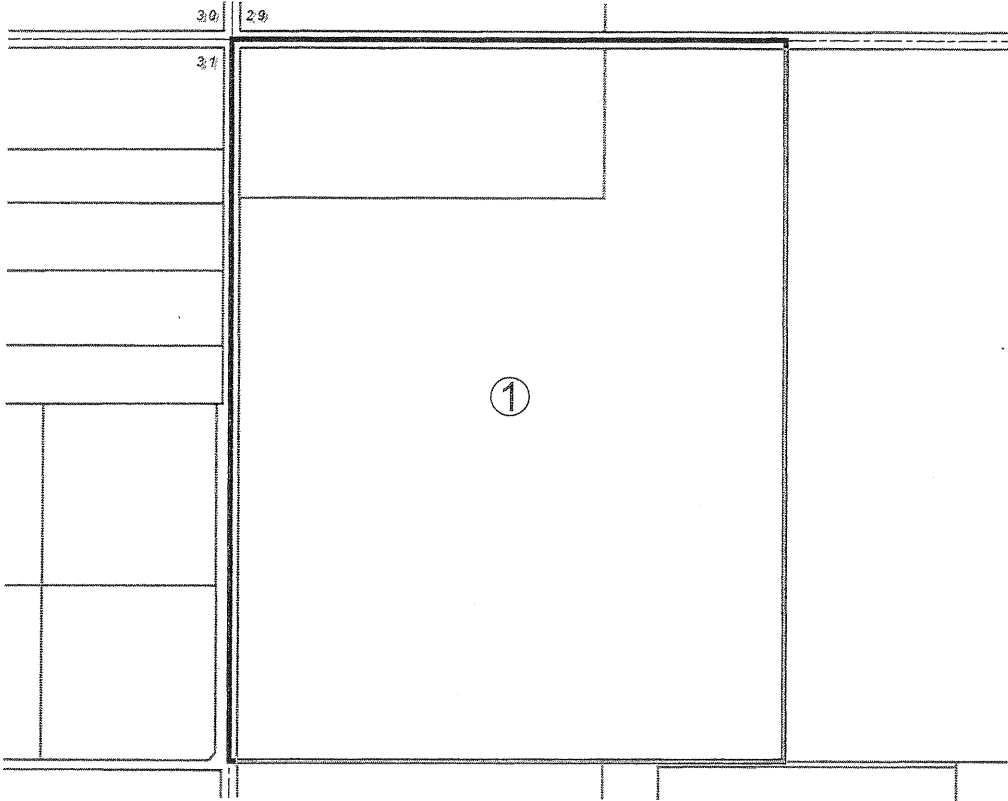
OF THE COUNTY OF RIVERSIDE,

STATE OF CALIFORNIA.

MAP NO. 460 COACHELLA VALLEY AGRICULTURAL PRESERVE NO. 85

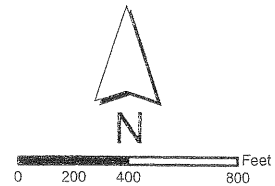
AMENDED BY MAP NO. 950

T. 6 S., R. 8 E



AMENDMENTS:
NO. 1, (DISESTABLISHMENT), AUGUST 9, 2005, MAP NO. 950

ADOPTED ON FEBRUARY 21, 1978
BY THE BOARD OF SUPERVISORS
OF THE COUNTY OF RIVERSIDE,
STATE OF CALIFORNIA.

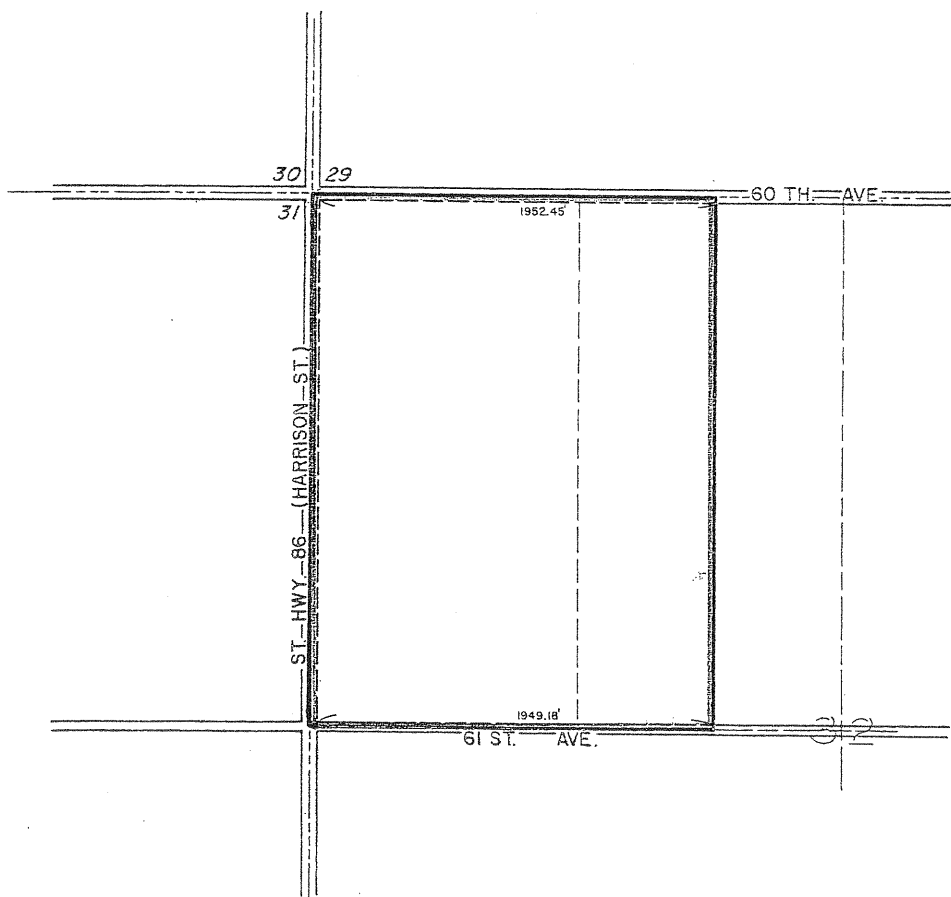


460
950

MAP NO. 460 COACHELLA VALLEY AGRICULTURAL PRESERVE

NO. 85

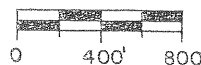
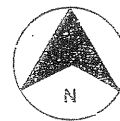
Amended by Map No. 950
T. 6 S. - R. 8 E



Amendments

No. 1, (Disestablishment), August 9, 2005, Map No. 950

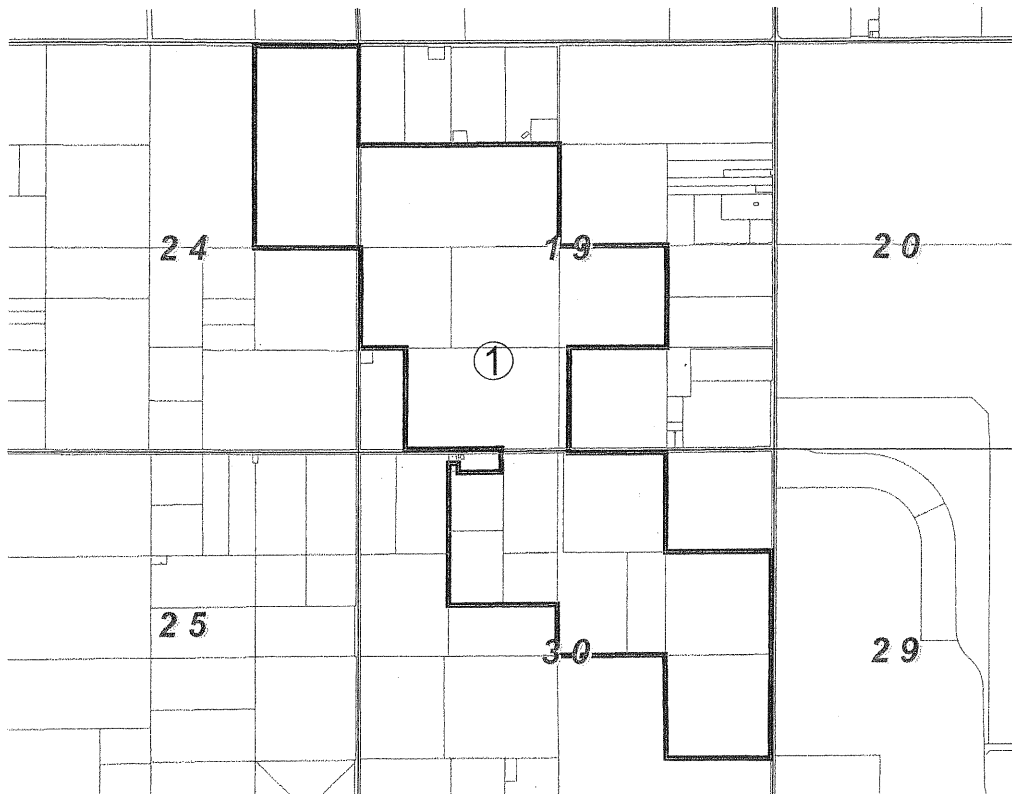
ADOPTED ON FEB. 21, 1978
BY THE BOARD OF SUPERVISORS
OF THE COUNTY OF RIVERSIDE,
STATE OF CALIFORNIA.



MAP NO. 342 COACHELLA VALLEY AGRICULTURAL PRESERVE NO. 69


AMENDED BY MAP NO. 953

T. 6 S., R. 7 E., T. 6 S., R. 8 E



AMENDMENTS:
NO. 1, (DISESTABLISHMENT), NOVEMBER 15, 2005, MAP NO. 953

ADOPTED ON NOVEMBER 10, 1975
BY THE BOARD OF SUPERVISORS
OF THE COUNTY OF RIVERSIDE,
STATE OF CALIFORNIA.

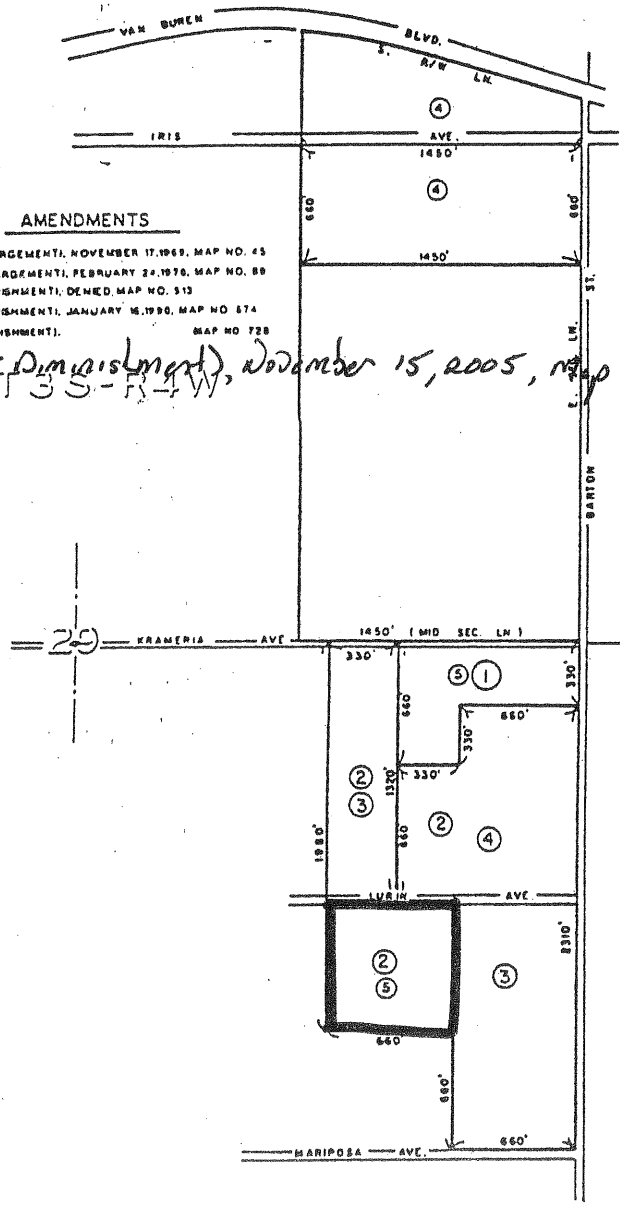


728
955

WOODCREST AGRICULTURAL PRESERVE

NO. 2 MAP NO. 21

AMENDED BY MAP NO. 45, 89, 53, 674, 728, ⁹⁵⁵

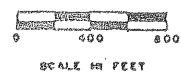


AMENDMENTS

- NO. 1. ENLARGEMENT, NOVEMBER 17, 1969, MAP NO. 45
- NO. 2. ENLARGEMENT, FEBRUARY 24, 1970, MAP NO. 89
- NO. 3. DIMINISHMENT, DENIED, MAP NO. 513
- NO. 4. DIMINISHMENT, JANUARY 15, 1990, MAP NO. 674
- NO. 5. (DIMINISHMENT), MAP NO. 728

*No. 6. (Diminishment), November 15, 2005, map No. 955
135-F-1-W*

ADOPTED ON FEBRUARY 24, 1969
BY THE BOARD OF SUPERVISORS
OF THE COUNTY OF RIVERSIDE,
STATE OF CALIFORNIA

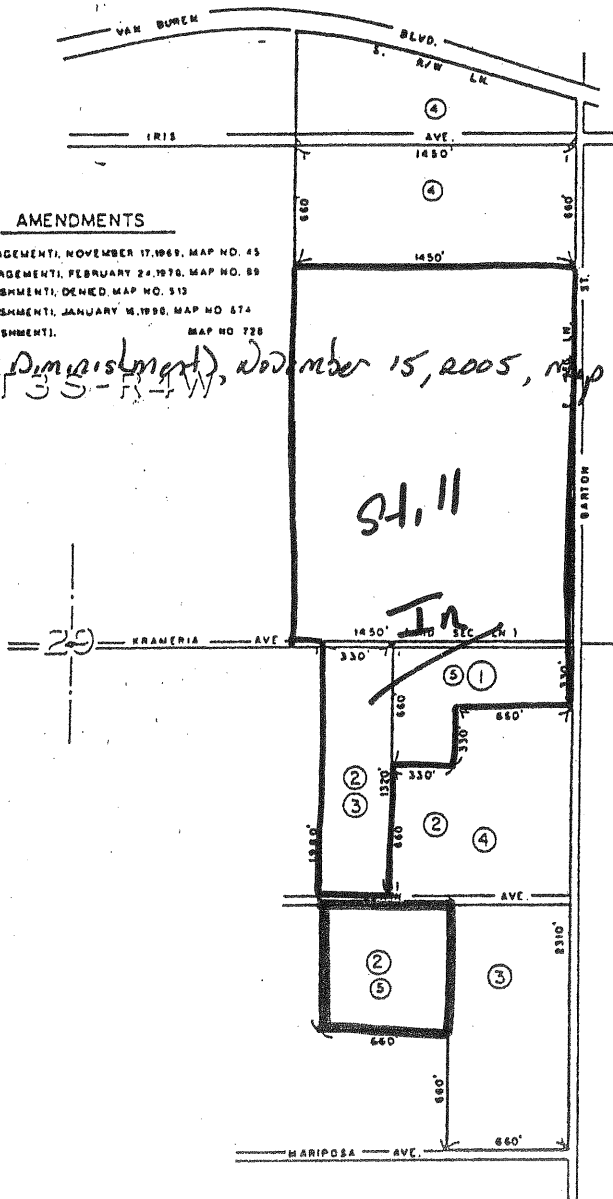


728
955

WOODCREST AGRICULTURAL PRESERVE

NO. 2 MAP NO. 21

AMENDED BY MAP NO. 45, 89, 513, 674, 728, 955



AMENDMENTS

- NO. 1. ENLARGEMENT, NOVEMBER 17, 1969, MAP NO. 45
- NO. 2. ENLARGEMENT, FEBRUARY 24, 1970, MAP NO. 89
- NO. 3. DIMINISHMENT, DENIED, MAP NO. 513
- NO. 4. DIMINISHMENT, JANUARY 18, 1988, MAP NO. 674
- NO. 5. DIMINISHMENT, MAP NO. 728

No. 6, (Diminishment), November 15, 2005, map No. 955
135-R-W

ADOPTED ON FEBRUARY 24, 1969
BY THE BOARD OF SUPERVISORS
OF THE COUNTY OF RIVERSIDE,
STATE OF CALIFORNIA

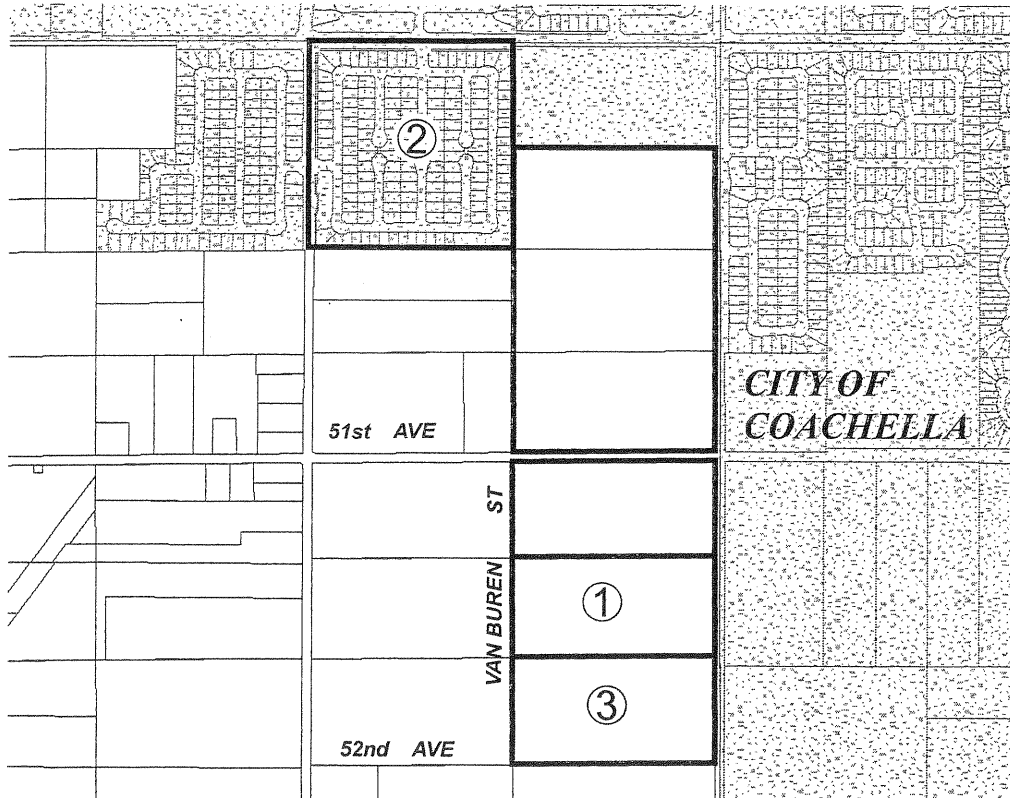


SCALE IN FEET

MAP NO. 173 COACHELLA VALLEY AGRICULTURAL PRESERVE NO. 33

AMENDED BY MAP NO. 883, 924, 956

*T. 5 S., R. 7 E. S.B.B. & M.
T. 6 S., R. 7 E. S.B.B. & M.*



AMENDMENTS:

- NO. 1, (DIMINISHMENT), MARCH 11, 2003, MAP NO. 883
- NO. 2, (DIMINISHMENT), AUGUST 10, 2004, MAP NO. 924
- NO. 3, (DIMINISHMENT), SEPTEMBER 27, 2005, MAP NO. 956



ADOPTED ON FEBRUARY 24, 1969
 BY THE BOARD OF SUPERVISORS
 OF THE COUNTY OF RIVERSIDE,
 STATE OF CALIFORNIA.

MAP NO. 146 MIRA LOMA AGRICULTURAL PRESERVE NO. 11

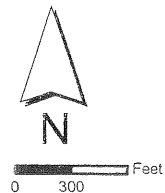
AMENDED BY MAP NO. 325, 842, 917, 921, 957

T. 2 S., R. 6 E. S.B.B. & M.



AMENDMENTS:

- NO. 1, (ENLARGEMENT), FEBRUARY 25, 1975, MAP NO. 325
- NO. 2, (DIMINISHMENT), , MAP NO. 842
- NO. 3, (DIMINISHMENT), APRIL 13, 2004, MAP NO. 917
- NO. 4, (DIMINISHMENT), JULY 27, 2004, MAP NO. 921
- NO. 5, (DIMINISHMENT), SEPTEMBER 27, 2005, MAP NO. 957

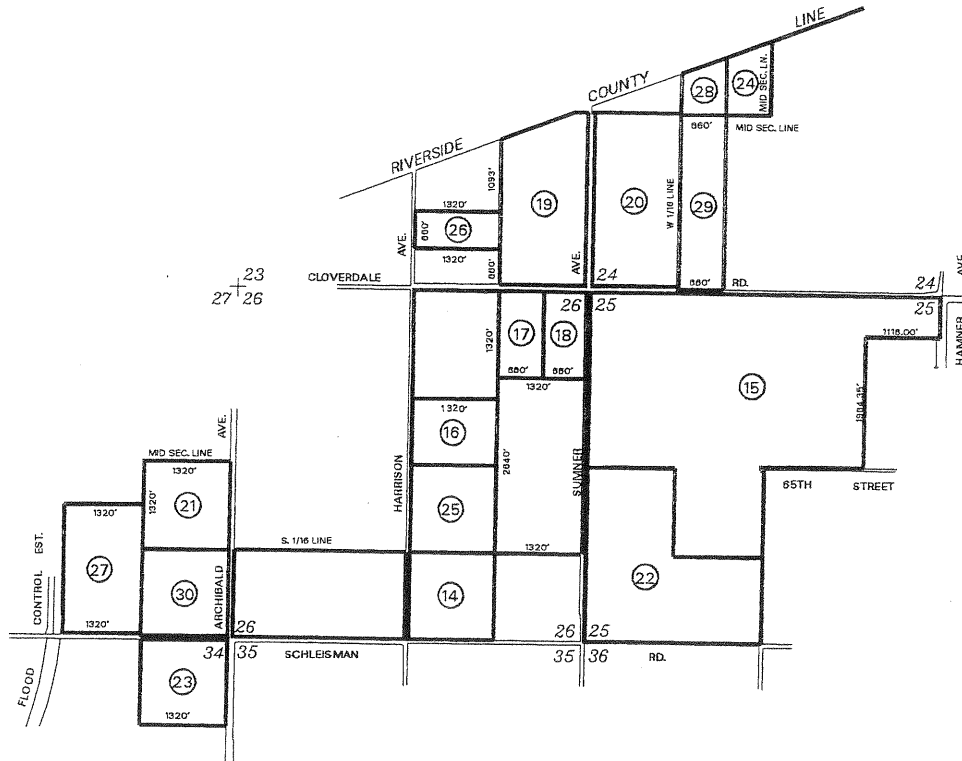


ADOPTED ON FEBRUARY 24, 1969
 BY THE BOARD OF SUPERVISORS
 OF THE COUNTY OF RIVERSIDE,
 STATE OF CALIFORNIA.

MAP NO. 3 MIRA LOMA AGRICULTURAL PRESERVE NO. 2

AMENDED BY MAPS NO. 7, 26, 148, 253, 256, 393, 595,
714, 736, 783, 784, 785, 797, 815, 822, 821, 849, 863,
879, 886, 890, 907, 913, 914, 925, 926, 958

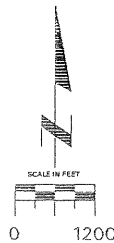
T.2S., R.7W. S.B.B. & M.



AMENDMENTS:

- NO. 14, (DIMINISHMENT), OCTOBER 26, 1999, MAP NO. 822
- NO. 15, (DIMINISHMENT), MARCH 7, 2000, MAP NO. 821
- NO. 16, (DIMINISHMENT), MAP NO. 841
- NO. 17, (DIMINISHMENT), MAP NO. 848
- NO. 18, (DIMINISHMENT), FEBRUARY 5, 2002, MAP NO. 849
- NO. 19, (DIMINISHMENT), JULY 16, 2002, MAP NO. 863
- NO. 20, (DIMINISHMENT), APRIL 8, 2003, MAP NO. 879
- NO. 21, (DIMINISHMENT), MAP NO. 881
- NO. 22, (DIMINISHMENT), MAP NO. 882
- NO. 23, (DIMINISHMENT), MARCH 11, 2003, MAP NO. 886
- NO. 24, (DIMINISHMENT), APRIL 8, 2003, MAP NO. 890
- NO. 25, (DIMINISHMENT), MAP NO. 907
- NO. 26, (DIMINISHMENT), FEBRUARY 24, 2004, MAP NO. 913
- NO. 27, (DIMINISHMENT), FEBRUARY 24, 2004, MAP NO. 914
- NO. 28, (DIMINISHMENT), MAP NO. 925
- NO. 29, (DIMINISHMENT), MARCH 15, 2005, MAP NO. 926
- NO. 30, (DIMINISHMENT), DECEMBER 20, 2005, MAP NO. 958

ADOPTED ON FEBRUARY 5, 1968
BY THE BOARD OF SUPERVISORS
OF THE COUNTY OF RIVERSIDE,
STATE OF CALIFORNIA.



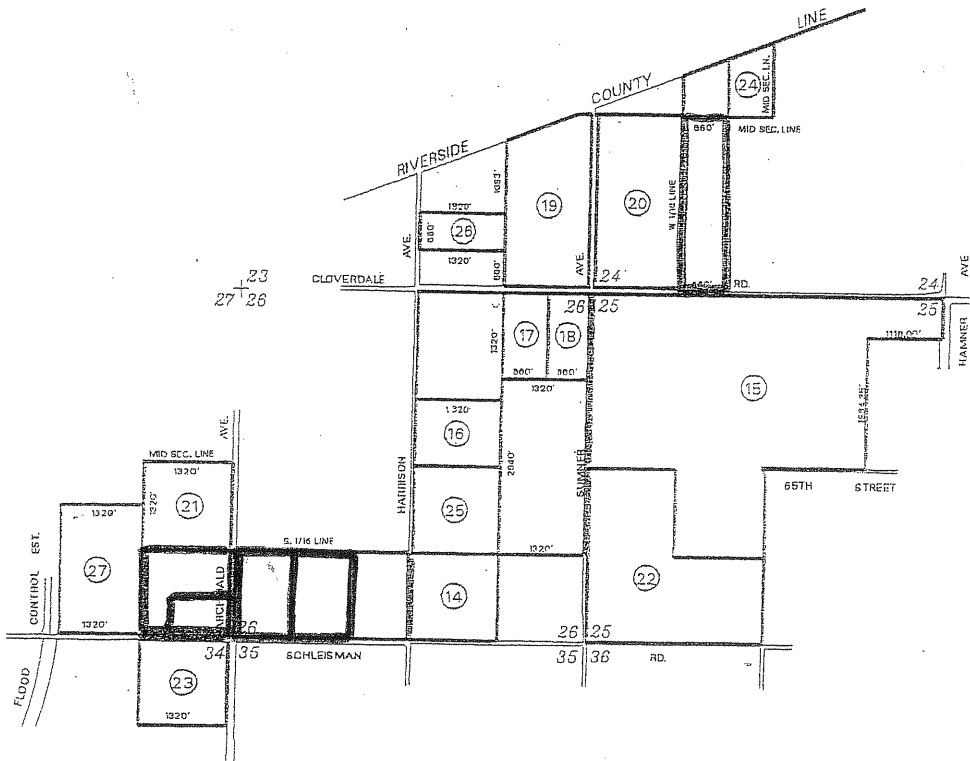
MAP NO. 3 MIRA LOMA AGRICULTURAL PRESERVE NO. 2

AMENDED BY MAPS NO. 7, 26, 148, 253, 256, 393, 595,
714, 736, 783, 784, 785, 797, 815, 822, 821, 849, 863,
879, 886, 890, 907, 913, 914

925, 926, 953, 959

T26, R7W, S.B.B. & M.

~~914~~
~~925~~
~~926~~
~~998~~
959



AMENDMENTS:

- NO. 14, (DIMINISHMENT), OCTOBER 26, 1999, MAP NO. 822
- NO. 15, (DIMINISHMENT), MARCH 7, 2000, MAP NO. 821
- NO. 16, (DIMINISHMENT), MAP NO. 841
- NO. 17, (DIMINISHMENT), MAP NO. 848
- NO. 18, (DIMINISHMENT), FEBRUARY 5, 2002, MAP NO. 849
- NO. 19, (DIMINISHMENT), JULY 18, 2002, MAP NO. 857
- NO. 21, (DIMINISHMENT), APRIL 8, 2003, MAP NO. 874
- NO. 22, (DIMINISHMENT), MAP NO. 881
- NO. 23, (DIMINISHMENT), MAP NO. 882
- NO. 24, (DIMINISHMENT), MARCH 3, 2003, MAP NO. 886
- NO. 25, (DIMINISHMENT), MAP NO. 907
- NO. 26, (DIMINISHMENT), FEBRUARY 24, 2004, MAP NO. 913
- NO. 27, (DIMINISHMENT), FEBRUARY 24, 2004, MAP NO. 914

→ No. 28, (Diminishment), Map No. 925
ADOPTED ON FEBRUARY 5, 1998
BY THE BOARD OF SUPERVISORS
OF THE COUNTY OF RIVERSIDE,
STATE OF CALIFORNIA.

→ No. 29, (Diminishment), March 15, 2005, Map No. 926

RIVERSIDE COUNTY PLANNING COMMISSION

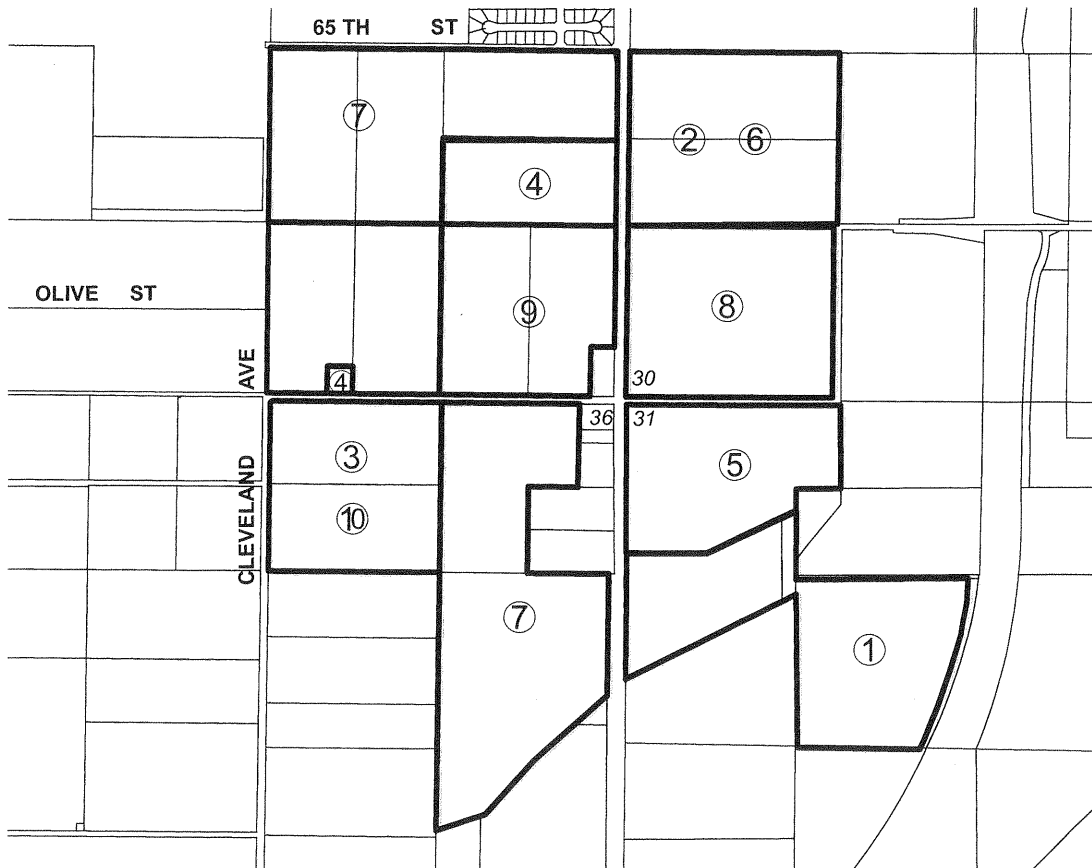
No. 30, (Diminishment), Map No. 953



MAP NO. 6 MIRA LOMA AGRICULTURAL PRESERVE NO. 5

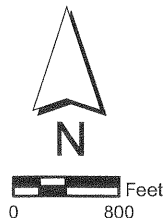
AMENDED BY MAP NO. 35, 62, 184, 597, 788, 817, 869, 885, 899, 960

T. 2 S., R. 6 W. S.B.B. & M.
T. 2 S., R. 7 W. S.B.B. & M.



AMENDMENTS:

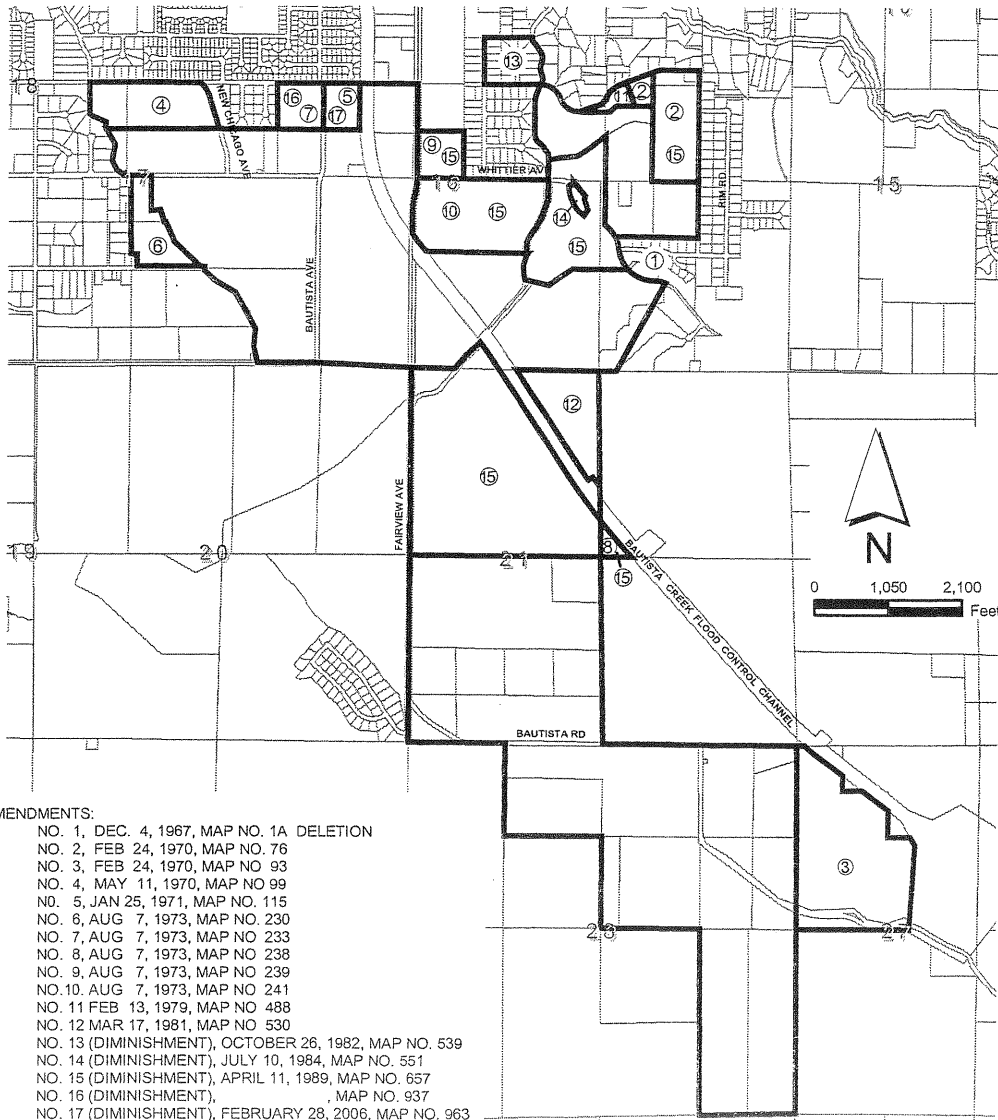
- NO. 1, (ENLARGEMENT), DENIED, MAP NO. 35
- NO. 2, (ENLARGEMENT), FEBRUARY 24, 1970, MAP NO. 62
- NO. 3, (ENLARGEMENT), JANUARY 25, 1972, MAP NO. 184
- NO. 4, (DIMINISHMENT), MAY 7, 1985, MAP NO. 597
- NO. 5, (DIMINISHMENT), MAY 3, 2000, MAP NO. 788
- NO. 6, (DIMINISHMENT), AUGUST 17, 1999, MAP NO. 817
- NO. 7, (DIMINISHMENT), FEBRUARY 4, 2003, MAP NO. 869
- NO. 8, (DIMINISHMENT), JULY 27, 2004, MAP NO. 885
- NO. 9, (DIMINISHMENT), OCTOBER 25, 2005, MAP NO. 899
- NO. 10, (DIMINISHMENT), NOVEMBER 29, 2005, MAP NO. 960



ADOPTED ON FEBRUARY 10, 1969
BY THE BOARD OF SUPERVISORS
OF THE COUNTY OF RIVERSIDE,
STATE OF CALIFORNIA.

MAP NO. 1 BAUTISTA CANYON AGRICULTURAL PRESERVE NO. 1

AMENDED BY MAP NO. 1a, 76, 93, 99, 115,
230, 233, 238, 239, 241, 488, 530, 539, 551, 657, 937, 963



AMENDMENTS:

- NO. 1, DEC. 4, 1967, MAP NO. 1A DELETION
- NO. 2, FEB 24, 1970, MAP NO. 76
- NO. 3, FEB 24, 1970, MAP NO. 93
- NO. 4, MAY 11, 1970, MAP NO. 99
- NO. 5, JAN 25, 1971, MAP NO. 115
- NO. 6, AUG 7, 1973, MAP NO. 230
- NO. 7, AUG 7, 1973, MAP NO. 233
- NO. 8, AUG 7, 1973, MAP NO. 238
- NO. 9, AUG 7, 1973, MAP NO. 239
- NO. 10, AUG 7, 1973, MAP NO. 241
- NO. 11, FEB 13, 1979, MAP NO. 488
- NO. 12, MAR 17, 1981, MAP NO. 530
- NO. 13 (DIMINISHMENT), OCTOBER 26, 1982, MAP NO. 539
- NO. 14 (DIMINISHMENT), JULY 10, 1984, MAP NO. 551
- NO. 15 (DIMINISHMENT), APRIL 11, 1989, MAP NO. 657
- NO. 16 (DIMINISHMENT), MAP NO. 937
- NO. 17 (DIMINISHMENT), FEBRUARY 28, 2006, MAP NO. 963

ADOPTED ON NOVEMBER 28, 1966
BY THE BOARD OF SUPERVISORS
OF THE COUNTY OF RIVERSIDE,
STATE OF CALIFORNIA.

MAP NO. 355 RANCHO CALIFORNIA AGRICULTURAL PRESERVE NO. 19

AMENDED BY MAP NO. 396, 408, 430, 436, 439, 480, 494, 600, 964



AMENDMENTS:

- NO. 1, (ENLARGEMENT), JANUARY 25, 1977, MAP NO. 396
- NO. 2, (ENLARGEMENT), DENIED, MAP NO. 408
- NO. 3, (ENLARGEMENT), FEB. 15, 1977, MAP NO. 430
- NO. 4, (ENLARGEMENT), FEB. 15, 1977, MAP NO. 436
- NO. 5A, (ENLARGEMENT), MAP NO. 864
- NO. 5B, (ENLARGEMENT), AUG 21, 1979, MAP NO. 439
- NO. 6, (ENLARGEMENT), FEB. 28, 1979, MAP NO. 480
- NO. 7, (ENLARGEMENT), FEB. 9, 1982, MAP NO. 494
- NO. 8, (DIMINISHMENT), MAY 7, 1985, MAP NO. 600
- NO. 9, (ENLARGEMENT), MAP NO. 964

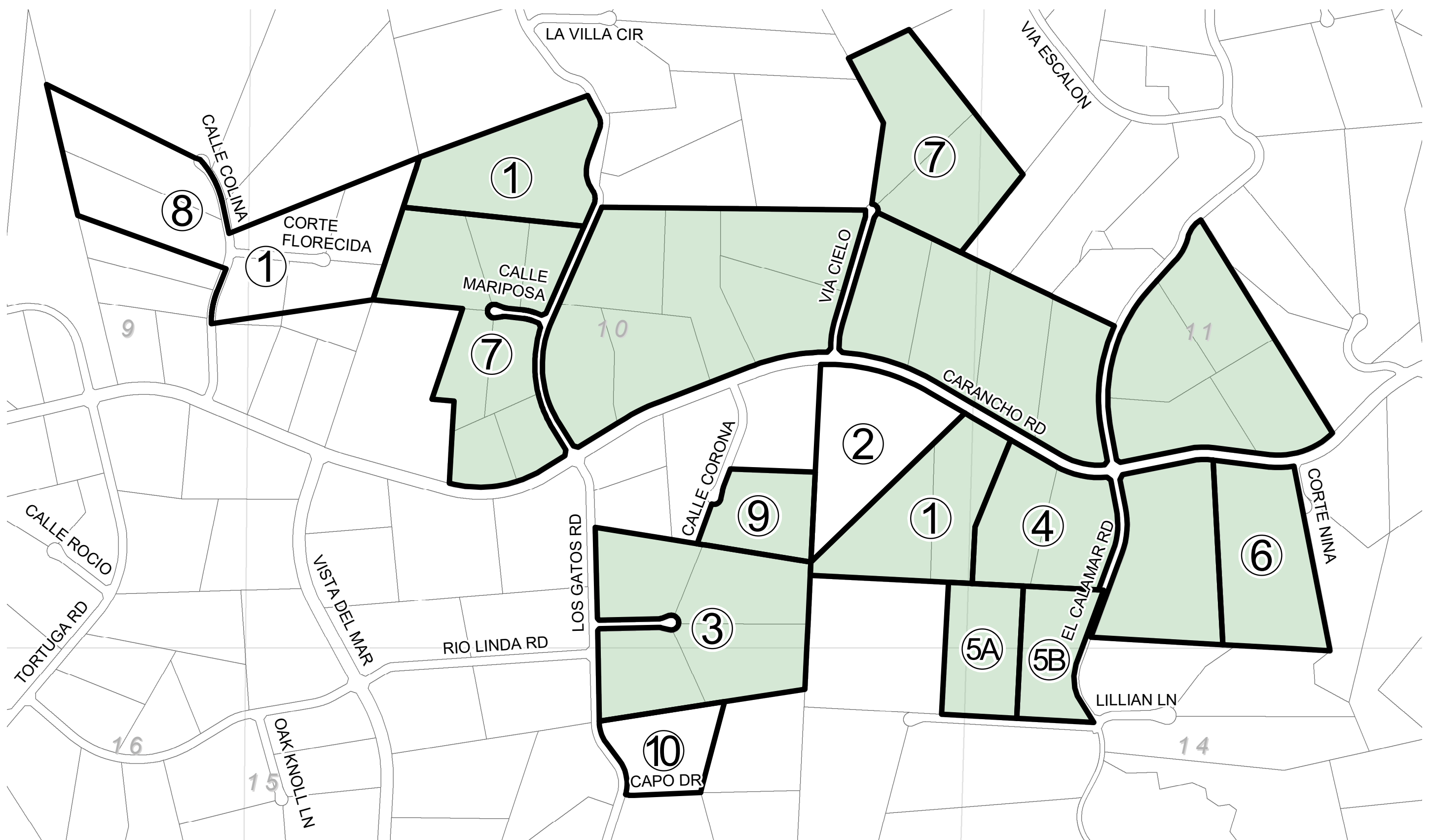


ADOPTED ON FEBRUARY 24, 1969
 BY THE BOARD OF SUPERVISORS
 OF THE COUNTY OF RIVERSIDE,
 STATE OF CALIFORNIA.

MAP NO. 355 RANCHO CALIFORNIA AGRICULTURAL PRESERVE NO. 19

AMENDED BY MAP NO. 396, 408, 430, 436, 439, 480, 494, 600, 964, 180007

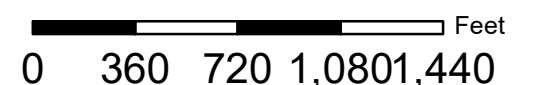
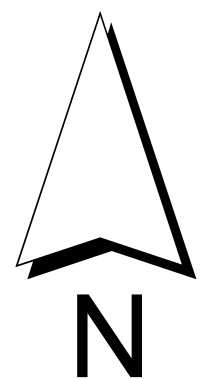
SANTA ROSA RANCHO
POR. P.M. 8/78-83, P.M. 13/84



AMENDMENTS:

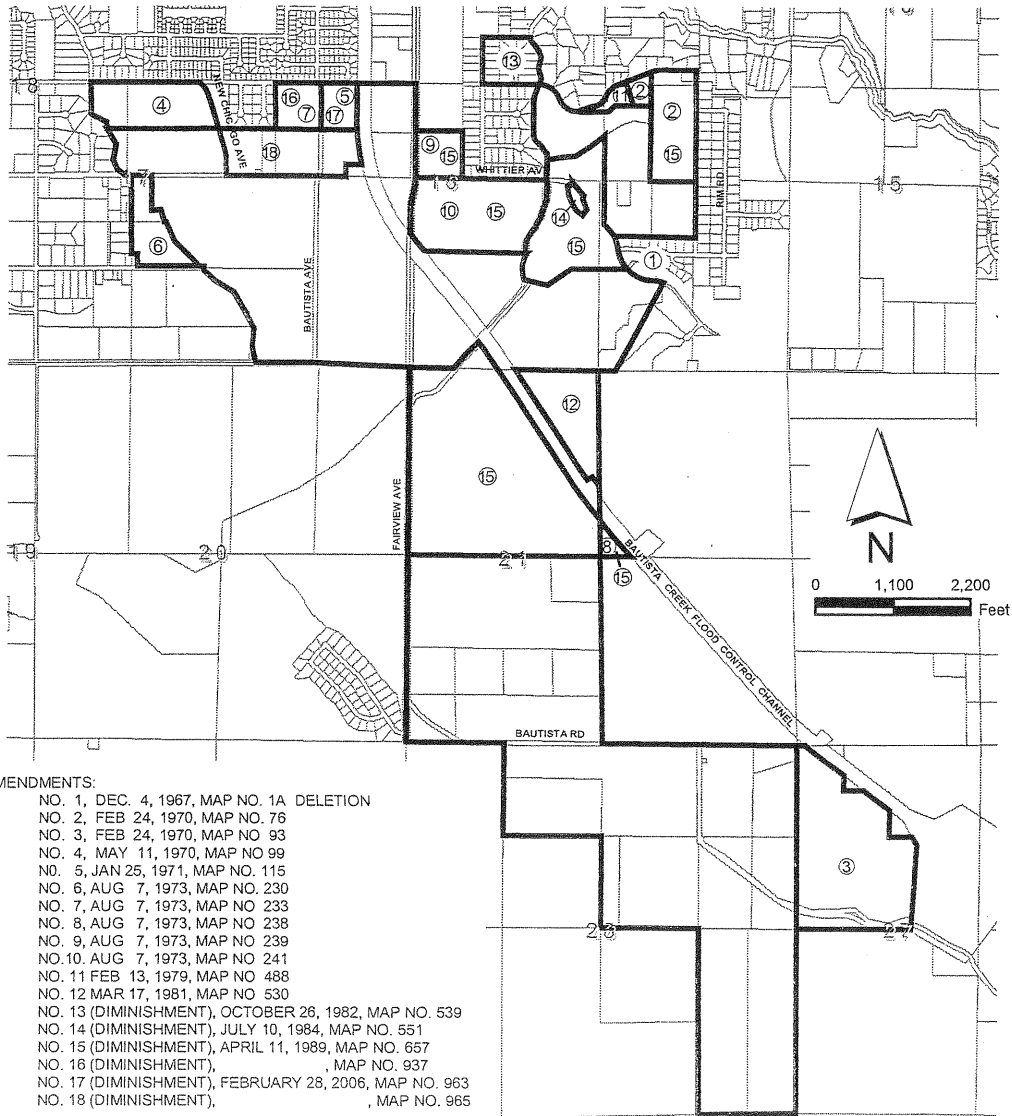
- NO. 1, (ENLARGEMENT), JANUARY 25, 1977, MAP NO. 396
- NO. 2, (ENLARGEMENT), DENIED, MAP NO. 408
- NO. 3, (ENLARGEMENT), FEB. 15, 1977, MAP NO. 430
- NO. 4, (ENLARGEMENT), FEB. 15, 1977, MAP NO. 436
- NO. 5A, (ENLARGEMENT), AUG. 27, 2002, MAP NO. 439
- NO. 5B, (ENLARGEMENT), AUG. 21, 1979, MAP NO. 439
- NO. 6, (ENLARGEMENT), FEB. 28, 1979, MAP NO. 480
- NO. 7, (ENLARGEMENT), FEB. 9, 1982, MAP NO. 494
- NO. 8, (ENLARGEMENT), MAY 7, 1985, MAP NO. 600
- NO. 9, (ENLARGEMENT), APRIL 17, 2007, MAP NO. 964
- NO. 10, (ENLARGEMENT), SEPTEMBER 14, 2021, MAP NO. 180007

ADOPTED ON FEBRUARY 3, 1976
BY THE BOARD OF SUPERVISORS
OF THE COUNTY OF RIVERSIDE,
STATE OF CALIFORNIA.



MAP NO. 1 BAUTISTA CANYON AGRICULTURAL PRESERVE NO. 1

AMENDED BY MAP NO. 1a, 76, 93, 99, 115,
230, 233, 238, 239, 241, 488, 530, 539, 551, 657, 937, 963, 965



AMENDMENTS:

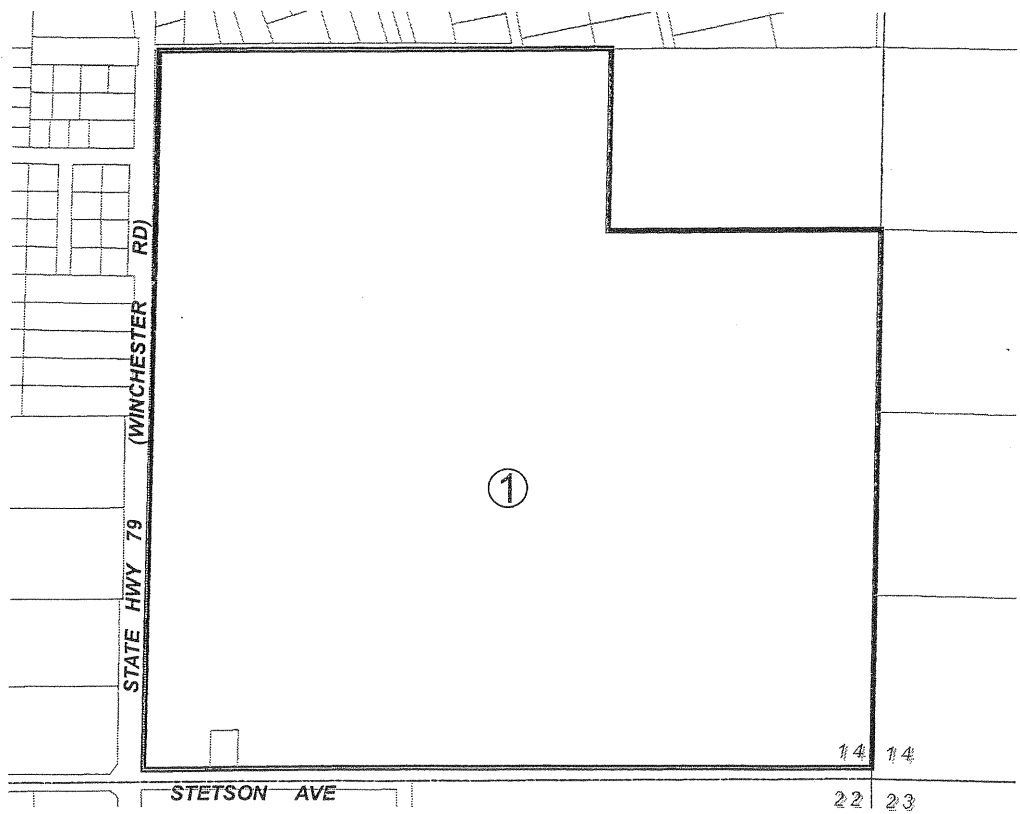
- NO. 1, DEC. 4, 1967, MAP NO. 1A DELETION
- NO. 2, FEB 24, 1970, MAP NO. 76
- NO. 3, FEB 24, 1970, MAP NO 93
- NO. 4, MAY 11, 1970, MAP NO 99
- NO. 5, JAN 25, 1971, MAP NO. 115
- NO. 6, AUG 7, 1973, MAP NO. 230
- NO. 7, AUG 7, 1973, MAP NO 233
- NO. 8, AUG 7, 1973, MAP NO 238
- NO. 9, AUG 7, 1973, MAP NO 239
- NO.10, AUG 7, 1973, MAP NO 241
- NO. 11 FEB 13, 1979, MAP NO 488
- NO. 12 MAR 17, 1981, MAP NO 530
- NO. 13 (DIMINISHMENT), OCTOBER 26, 1982, MAP NO. 539
- NO. 14 (DIMINISHMENT), JULY 10, 1984, MAP NO. 551
- NO. 15 (DIMINISHMENT), APRIL 11, 1989, MAP NO. 657
- NO. 16 (DIMINISHMENT), MAP NO. 937
- NO. 17 (DIMINISHMENT), FEBRUARY 28, 2006, MAP NO. 963
- NO. 18 (DIMINISHMENT), MAP NO. 965

ADOPTED ON NOVEMBER 28, 1966
BY THE BOARD OF SUPERVISORS
OF THE COUNTY OF RIVERSIDE,
STATE OF CALIFORNIA.

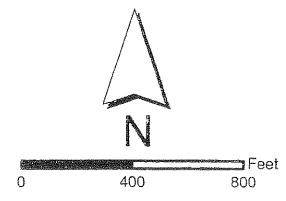
MAP NO. 421 WINCHESTER AGRICULTURAL PRESERVE NO. 26

AMENDED BY MAP NO. 966

T. 5 S., R. 2 W.



AMENDMENTS:
NO. 1, (DISESTABLISHMENT), AUGUST 29, 2006, MAP NO. 966

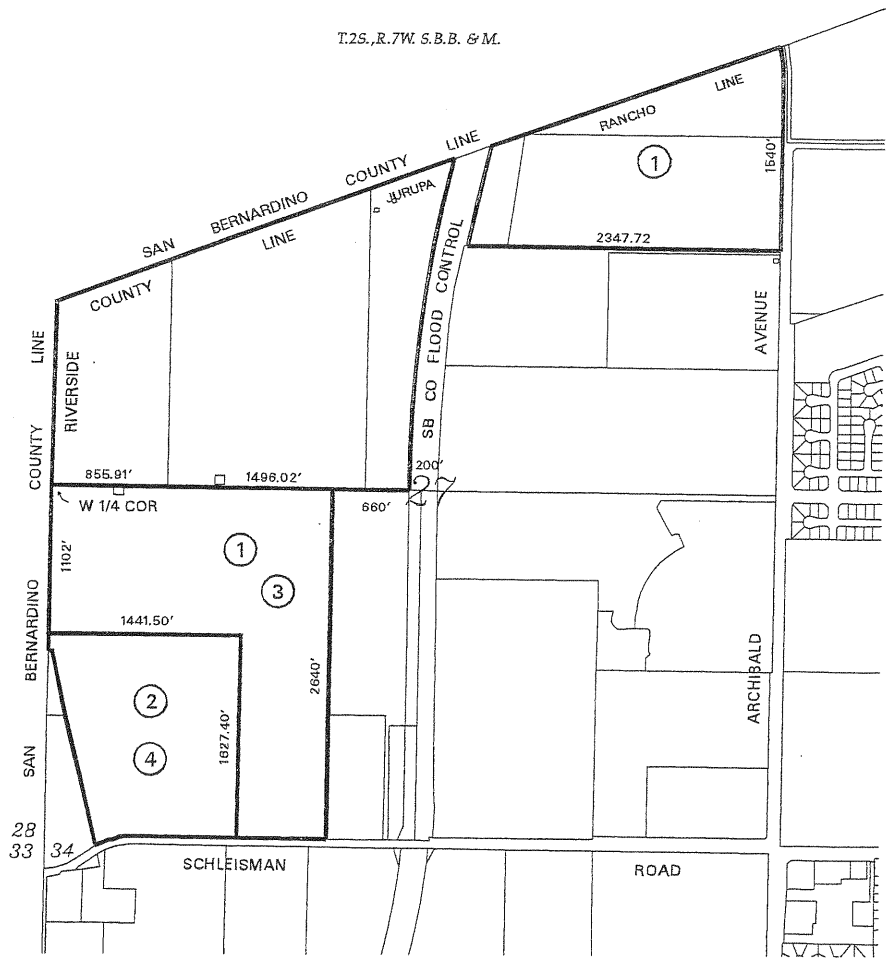


ADOPTED ON FEBRUARY 15, 1977
BY THE BOARD OF SUPERVISORS
OF THE COUNTY OF RIVERSIDE,
STATE OF CALIFORNIA.

MAP NO. 4 MIRA LOMA AGRICULTURAL PRESERVE NO. 3

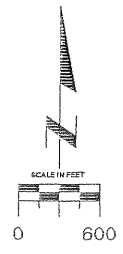
AMENDED BY MAPS NO. 31, 347, 897, 968

T.2S., R.7W. S.B.B. & M.



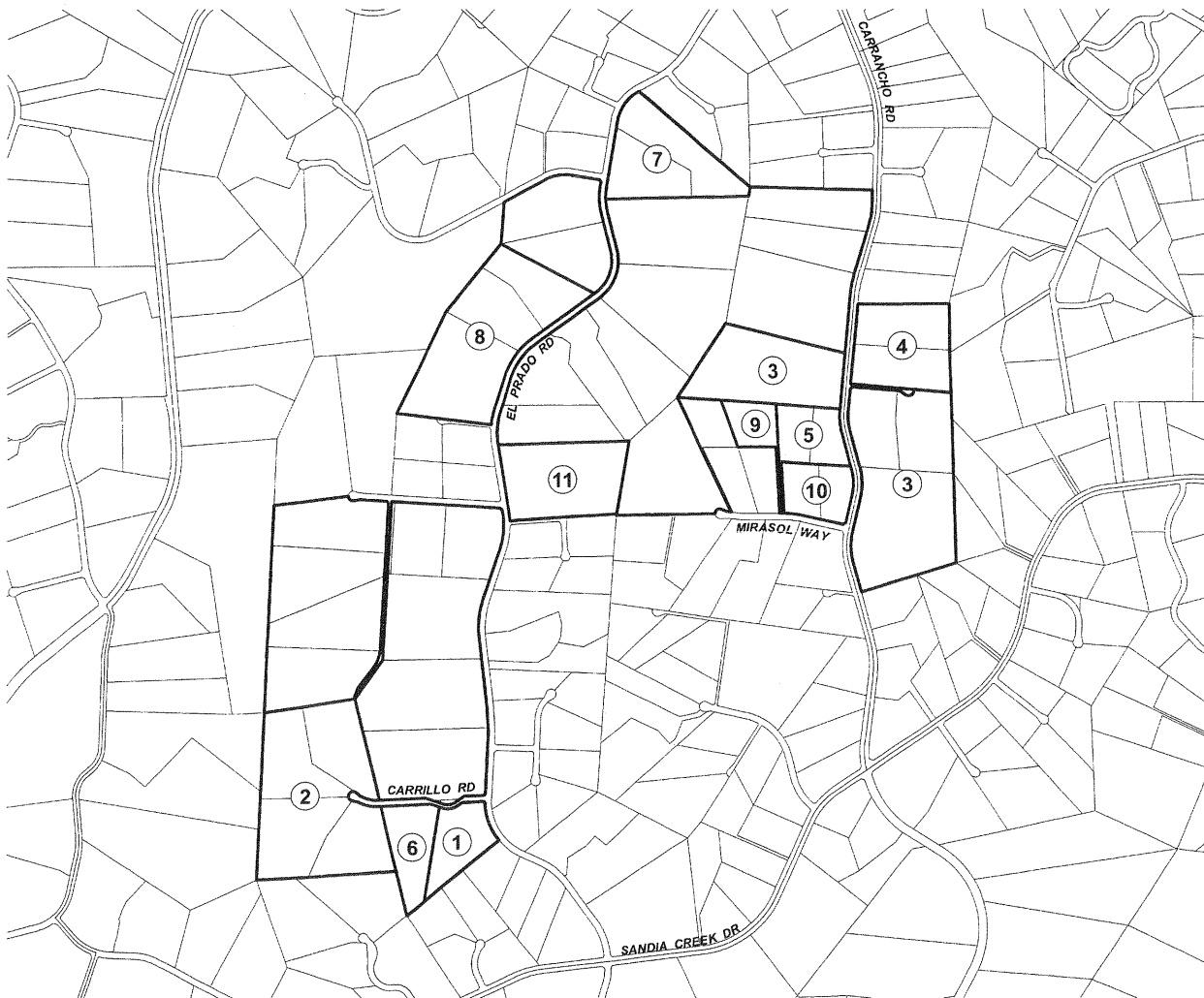
AMENDMENTS:
 NO. 1, (ENLARGEMENT), AUGUST 4, 1969, MAP NO. 31
 NO. 2, (ENLARGEMENT), DECEMBER 9, 1975, MAP NO. 347
 NO. 3, (DIMINISHMENT), MARCH 23, 2004, MAP NO. 897
 NO. 4, (DIMINISHMENT), , MAP NO. 968

ADOPTED ON FEBRUARY 5, 1968
 BY THE BOARD OF SUPERVISORS
 OF THE COUNTY OF RIVERSIDE,
 STATE OF CALIFORNIA.




MAP NO. 366 RANCHO CALIFORNIA AGRICULTURAL PRESERVE NO. 23

AMENDED BY MAP NO. 399, 410, 419, 448, 452, 454, 458, 469, 474, 508, 969



AMENDMENTS:

- NO. 1, (ENLARGEMENT), JANUARY 18, 1977, MAP NO. 399
- NO. 2, (ENLARGEMENT), FEBRUARY 15, 1977, MAP NO. 410
- NO. 3, (ENLARGEMENT), FEBRUARY 15, 1977, MAP NO. 419
- NO. 4, (ENLARGEMENT), SEPTEMBER 27, 1977, MAP NO. 448
- NO. 5, (ENLARGEMENT), JANUARY 31, 1978, MAP NO. 452
- NO. 6, (ENLARGEMENT), JANUARY 31, 1978, MAP NO. 454
- NO. 7, (ENLARGEMENT), FEBRUARY 14, 1978, MAP NO. 458
- NO. 8, (DIMINISHMENT), APRIL 9, 1978, MAP NO. 469
- NO. 9, (ENLARGEMENT), FEBRUARY 28, 1978, MAP NO. 474
- NO. 10, (ENLARGEMENT), DENIED, MAP NO. 508
- NO. 11, (DIMINISHMENT), MAP NO. 969

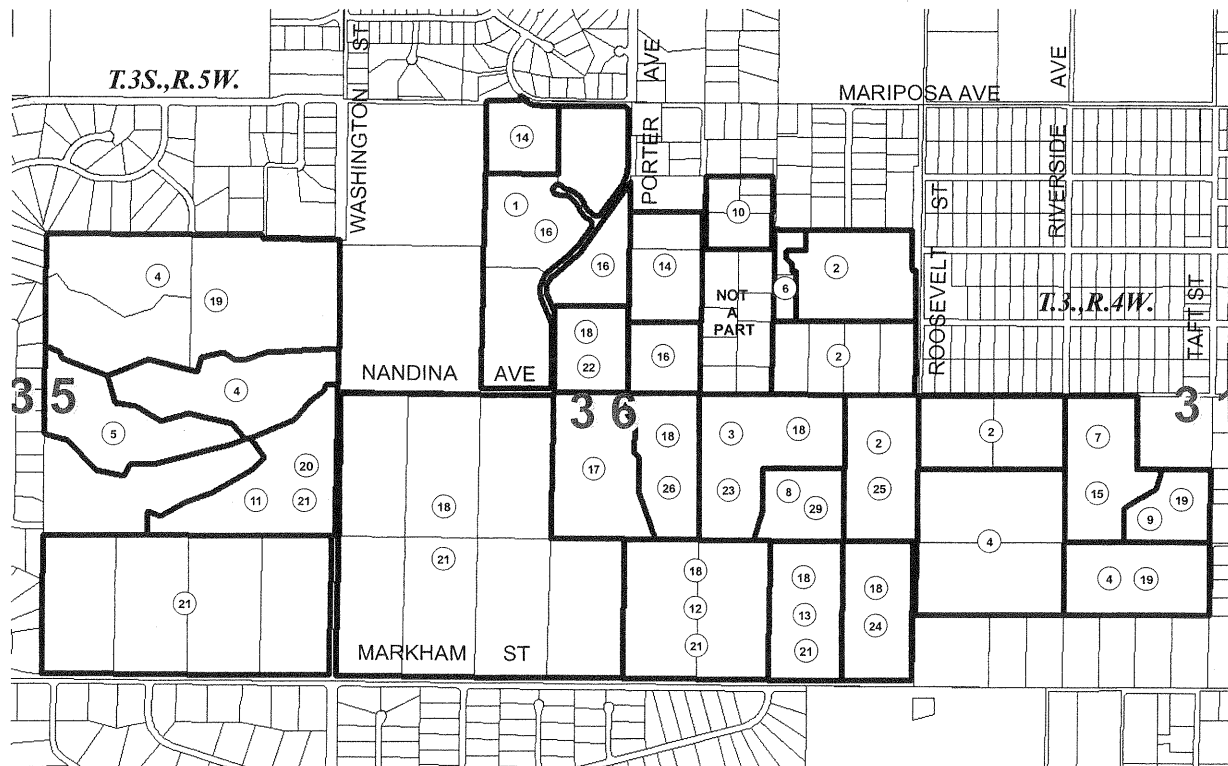


ADOPTED ON FEBRUARY 10, 1976
BY THE BOARD OF SUPERVISORS
OF THE COUNTY OF RIVERSIDE,
STATE OF CALIFORNIA.

MAP NO. 24 WOODCREST AGRICULTURAL PRESERVE NO. 4

AMENDED BY MAP NO. 40, 40 (a), 40 (b), 91, 109, 128, 211, 224, 228, 296, 361, 543,
552, 553, 554, 631, 632, 639, 651, 655, 665, 699, 722, 733, 734, 735, 843, 852, 856, 857, 970

T. 3 S., R. 5 W. AND T. 3 S., R. 4 W.



AMENDMENTS:

- NO. 1, (ENLARGEMENT), NOVEMBER 17, 1970, MAP NO. 40
CORRECTED, FEBRUARY 24, 1970, MAP NO. 40 (a)
CORRECTED, AUGUST 3, 1970, MAP NO. 40 (b)
- NO. 2, (ENLARGEMENT), FEBRUARY 24, 1970, MAP NO. 91
- NO. 3, (ENLARGEMENT), SEPTEMBER 21, 1970, MAP NO. 109
- NO. 4, (ENLARGEMENT), FEBRUARY 8, 1971, MAP NO. 128
- NO. 5, (ENLARGEMENT), FEBRUARY 1, 1972, MAP NO. 211
- NO. 6, (DIMINISHMENT), JUNE 12, 1973, MAP NO. 224
- NO. 7, (ENLARGEMENT), AUGUST 7, 1973, MAP NO. 228
- NO. 8, (ENLARGEMENT), FEBRUARY 19, 1974, MAP NO. 296
- NO. 9, (ENLARGEMENT), FEBRUARY 10, 1976, MAP NO. 361
- NO. 10, (DIMINISHMENT), FEBRUARY 15, 1983, MAP NO. 543
- NO. 11, (DIMINISHMENT), WITHDRAWN, MAP NO. 552
- NO. 12, (DIMINISHMENT), WITHDRAWN, MAP NO. 553
- NO. 13, (DIMINISHMENT), WITHDRAWN, MAP NO. 554
- NO. 14, (DIMINISHMENT), DECEMBER 22, 1987, MAP NO. 631
- NO. 15, (DIMINISHMENT), DECEMBER 22, 1987, MAP NO. 632
- NO. 16, (DIMINISHMENT), DECEMBER 22, 1987, MAP NO. 639
- NO. 17, (DIMINISHMENT), DECEMBER 22, 1987, MAP NO. 651
- NO. 18, (DIMINISHMENT), INCOMPLETE, MAP NO. 655
- NO. 19, (DIMINISHMENT), JANUARY 16, 1990, MAP NO. 665
- NO. 20, (DIMINISHMENT), WITHDRAWN, MAP NO. 699
- NO. 21, (DIMINISHMENT), DECEMBER 17, 1991, MAP 722
- NO. 22, (DIMINISHMENT), AUGUST 10, 1993, MAP NO. 733
- NO. 23, (DIMINISHMENT), AUGUST 10, 1993, MAP NO. 734
- NO. 24, (DIMINISHMENT), AUGUST 10, 1993, MAP NO. 735
- NO. 25, (DIMINISHMENT), MARCH 20, 2001, MAP NO. 843
- NO. 26, (DIMINISHMENT), FEBRUARY 5, 2002, MAP NO. 852
- NO. 27, (DIMINISHMENT), AUGUST 27, 2002, MAP NO. 856
- NO. 28, (DIMINISHMENT), AUGUST 27, 2002, MAP NO. 857
- NO. 29, (DIMINISHMENT), , MAP NO. 970

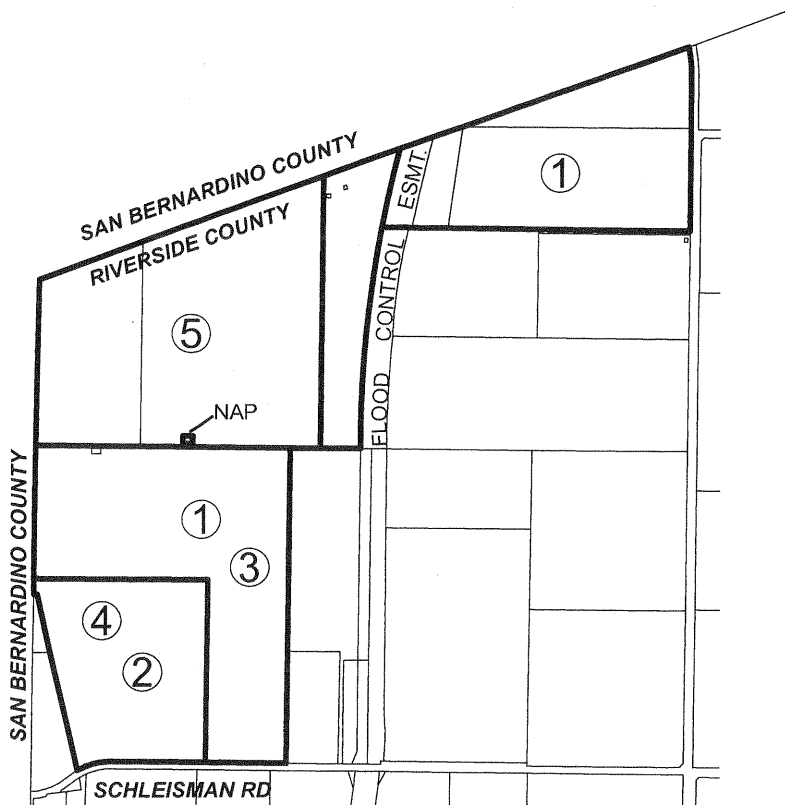


ADOPTED ON APRIL 14, 1969
BY THE BOARD OF SUPERVISORS
OF THE COUNTY OF RIVERSIDE,
STATE OF CALIFORNIA.

MAP NO. 4 MIRA LOMA AGRICULTURAL PRESERVE NO. 3

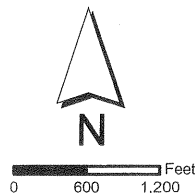
AMENDED BY MAP NO. 31, 347, 897, 968, 971

T. 2 S., R. 7 W. S.B.B. & M.



AMENDMENTS:

- NO. 1, (ENLARGEMENT), AUGUST 4, 1969, MAP NO. 31
- NO. 2, (ENLARGEMENT), DECEMBER 9, 1975, MAP NO. 347
- NO. 3, (DIMINISHMENT), MARCH 23, 2005, MAP NO. 897
- NO. 4, (DIMINISHMENT), , MAP NO. 968
- NO. 5, (DIMINISHMENT), AUGUST 29, 2006, MAP NO. 971



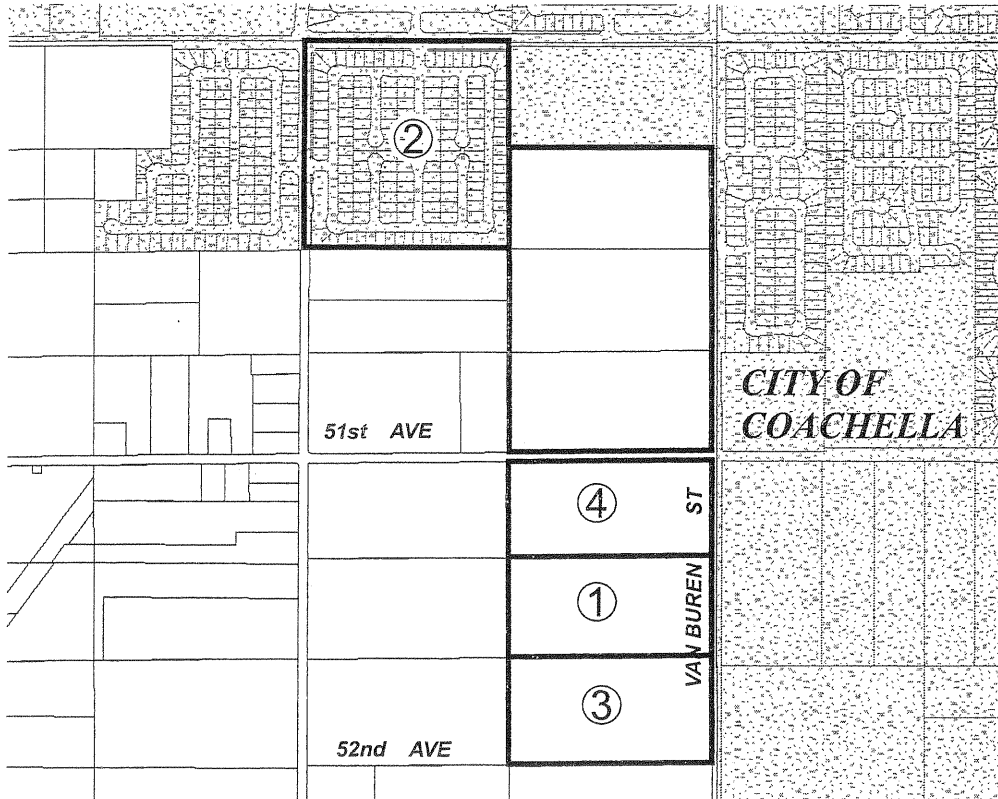
ADOPTED ON FEBRUARY 5, 1968
BY THE BOARD OF SUPERVISORS
OF THE COUNTY OF RIVERSIDE,
STATE OF CALIFORNIA.

MAP NO. 173 COACHELLA VALLEY AGRICULTURAL PRESERVE NO. 33

AMENDED BY MAP NO. 883, 924, 956, 972

T. 5 S., R. 7 E. S.B.B. & M.

T. 6 S., R. 7 E. S.B.B. & M.



AMENDMENTS:

- NO. 1, (DIMINISHMENT), MARCH 11, 2003, MAP NO. 883
- NO. 2, (DIMINISHMENT), AUGUST 10, 2004, MAP NO. 924
- NO. 3, (DIMINISHMENT), SEPTEMBER 27, 2005, MAP NO. 956
- NO. 4, (DIMINISHMENT), AUGUST 29, 2006, MAP NO. 972



ADOPTED ON JANUARY 18, 1972

BY THE BOARD OF SUPERVISORS

OF THE COUNTY OF RIVERSIDE,

STATE OF CALIFORNIA.

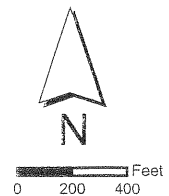
MAP NO. 324 MIRA LOMA AGRICULTURAL PRESERVE NO. 18

AMENDED BY MAP NO. 945, 973

T. 2 S., R. 7 W. S.B.B. & M.



AMENDMENTS:
 NO. 1, (DIMINISHMENT), MARCH 29, 2005, MAP NO. 945
 NO. 2, (DIMINISHMENT), AUGUST 29, 2006, MAP NO. 973

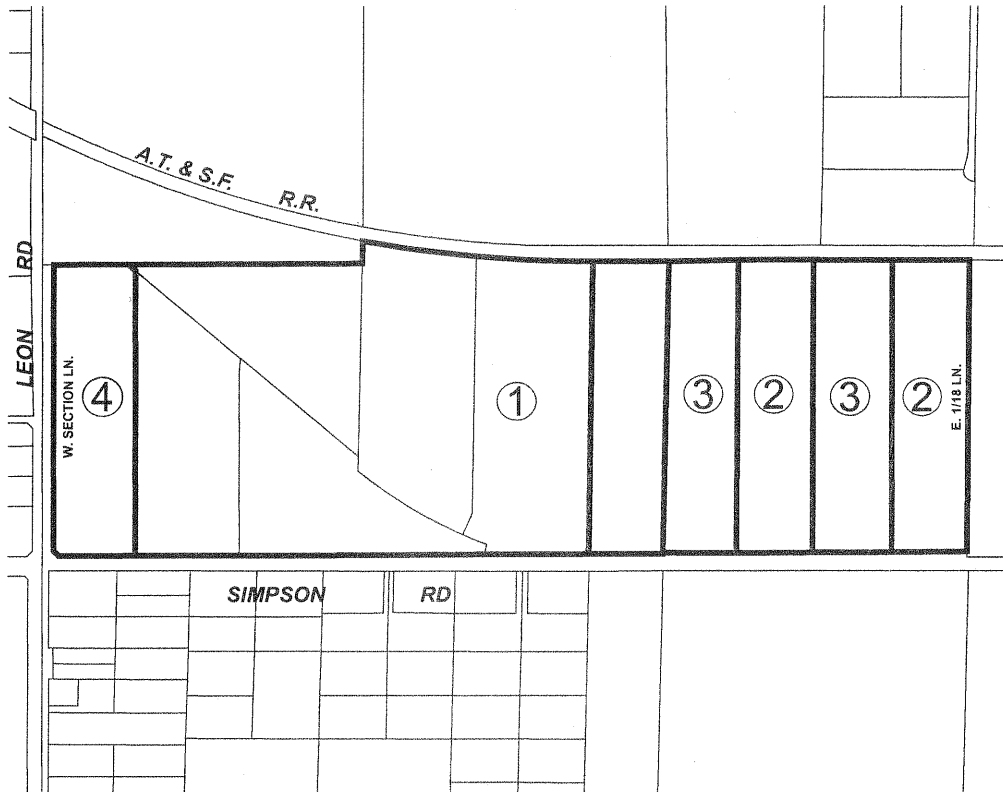


ADOPTED ON FEBRUARY 25, 1975
 BY THE BOARD OF SUPERVISORS
 OF THE COUNTY OF RIVERSIDE,
 STATE OF CALIFORNIA.

MAP NO. 82 WINCHESTER AGRICULTURAL PRESERVE NO. 10

AMENDED BY MAP NO. 895, 961, 962, 974

T. 5 S., R. 2 W. S.B.B. & M.



AMENDMENTS:

- NO. 1, (DIMINISHMENT), AUGUST 29, 2006, MAP NO. 895
- NO. 2, (DIMINISHMENT), JANUARY 10, 2006, MAP NO. 961
- NO. 3, (DIMINISHMENT), , MAP NO. 962
- NO. 4, (DIMINISHMENT), , MAP NO. 974

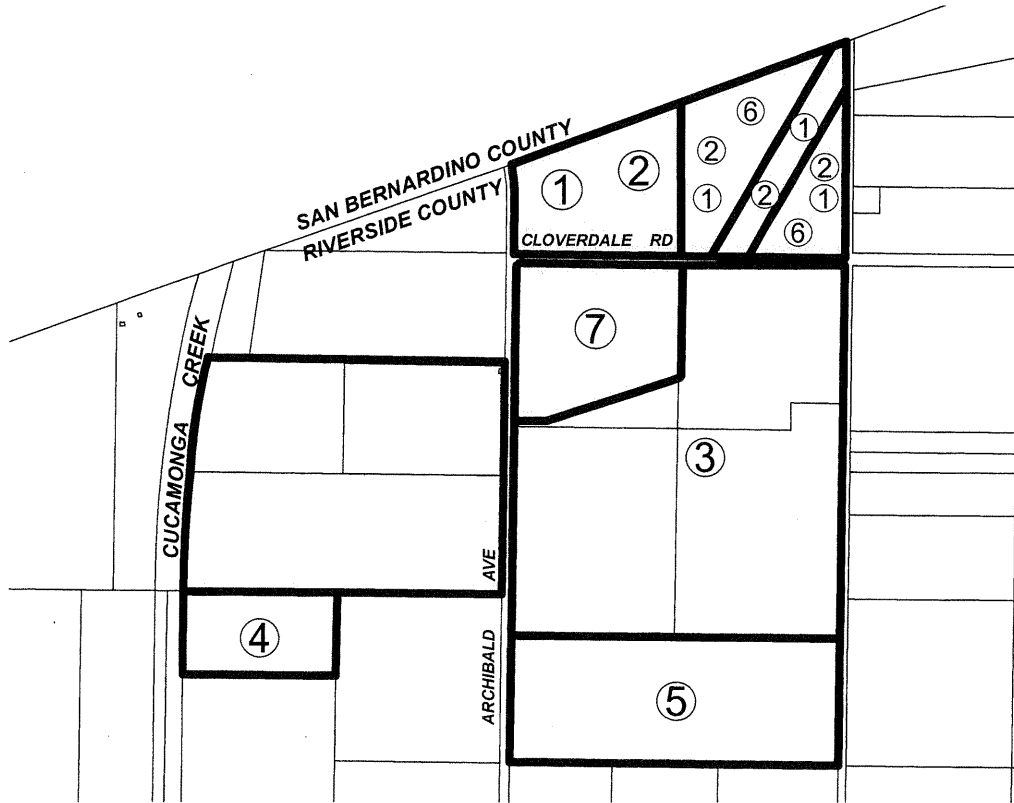


ADOPTED ON FEBRUARY 24, 1970
 BY THE BOARD OF SUPERVISORS
 OF THE COUNTY OF RIVERSIDE,
 STATE OF CALIFORNIA.

MAP NO. 134 MIRA LOMA AGRICULTURAL PRESERVE NO. 10

AMENDED BY MAP NO. 464, 598, 820, 880, 922, 936, 980

T. 2 S., R. 7 W. S.B.B. & M.



AMENDMENTS:

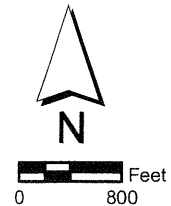
- NO. 1, (ENLARGEMENT), JANUARY 31, 1978 , MAP NO. 464
- NO. 2, (DIMINISHMENT), ABANDONED , MAP NO. 598
- NO. 3, (DIMINISHMENT), FEBRUARY 4, 2003, MAP NO. 820
- NO. 4, (DIMINISHMENT), OCTOBER 18, 2005, MAP NO. 880
- NO. 5, (DIMINISHMENT), FEBRUARY 28, 2006 ,MAP NO. 922
- NO. 6, (DIMINISHMENT), , MAP NO. 936
- NO. 7, (DIMINISHMENT), , MAP NO. 980

ADOPTED ON FEBRUARY 16, 1971

BY THE BOARD OF SUPERVISORS

OF THE COUNTY OF RIVERSIDE,

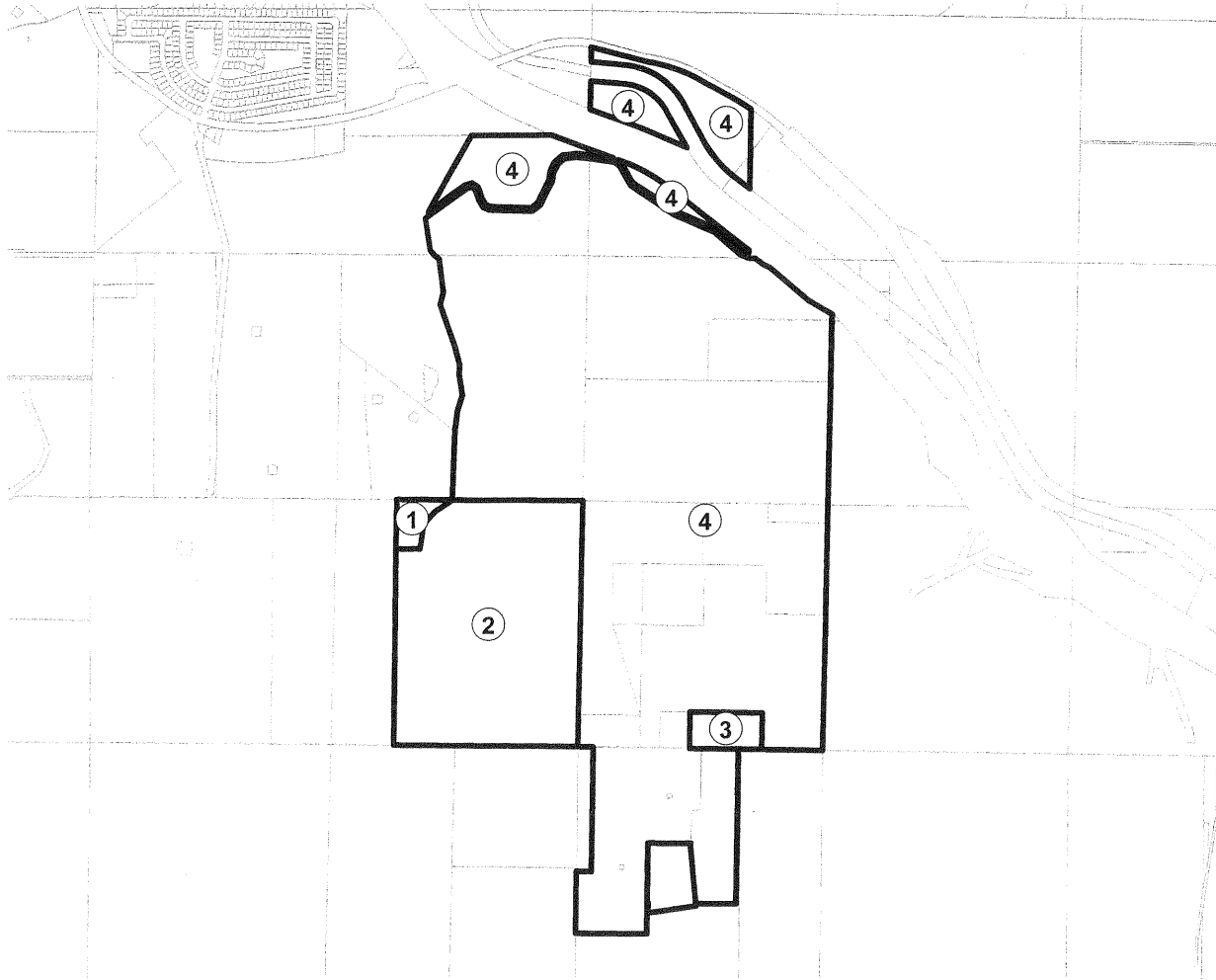
STATE OF CALIFORNIA.



MAP NO. 34 GLEN IVY AGRICULTURAL PRESERVE NO. 1

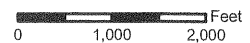
AMENDED BY MAP NO. 527, 542, 594, 740, 981

T. 5 S., R. 6 W. S.B.B. & M.



AMENDMENTS:

- NO. 1, (DIMINISHMENT), SEPTEMBER 9, 1980, MAP NO. 527
- NO. 2, (DIMINISHMENT), DECEMBER 15, 1981, MAP NO. 542
- NO. 3, (DIMINISHMENT), MAY 7, 1985, MAP NO. 594
- NO. 4, (DIMINISHMENT), OCTOBER 25, 1994, MAP NO. 740
- NO. 5, (DIMINISHMENT), WITHDRAWN, MAP NO. 981

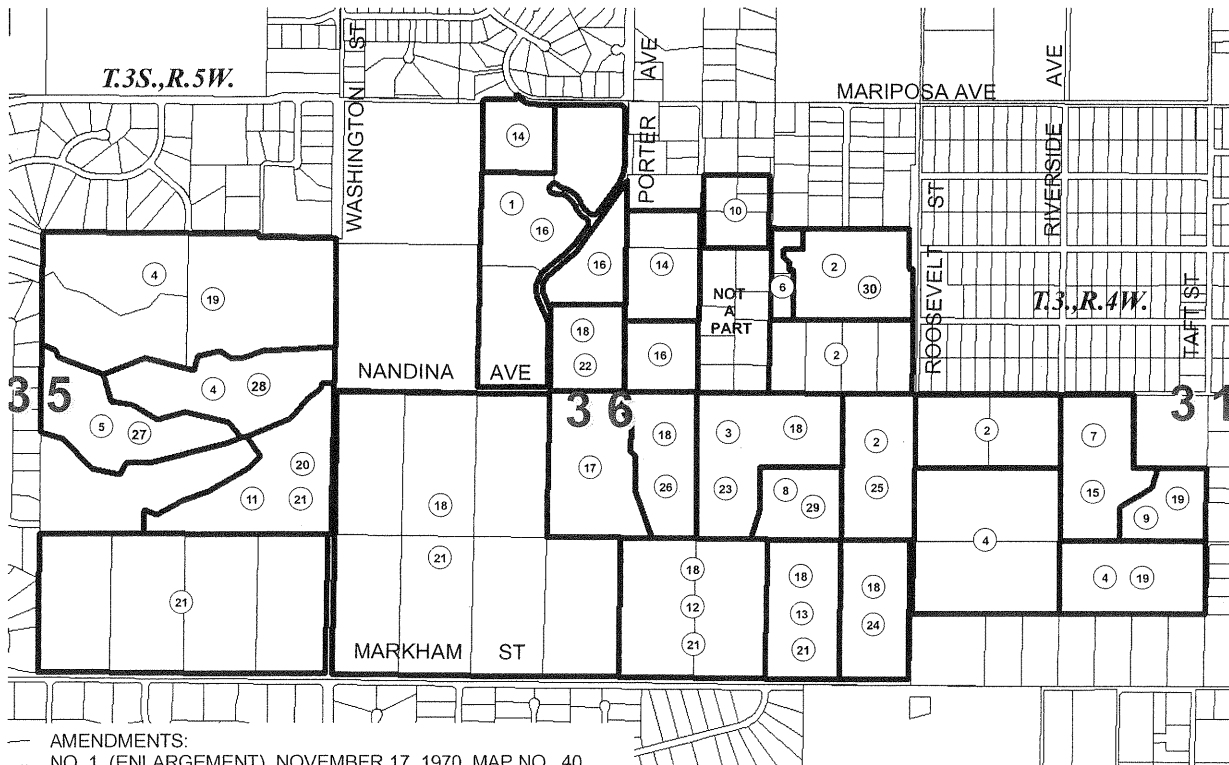


ADOPTED ON SEPTEMBER 29, 1969
 BY THE BOARD OF SUPERVISORS
 OF THE COUNTY OF RIVERSIDE,
 STATE OF CALIFORNIA.

MAP NO. 24 WOODCREST AGRICULTURAL PRESERVE NO. 4

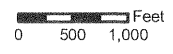
AMENDED BY MAP NO. 40, 40 (a), 40 (b), 91, 109, 128, 211, 224, 228, 296, 361, 543,
552, 553, 554, 631, 632, 639, 651, 655, 665, 699, 722, 733, 734, 735, 843, 852, 856, 857, 970, 983

T. 3 S., R. 5 W. AND T. 3 S., R. 4 W.



— AMENDMENTS:

- NO. 1, (ENLARGEMENT), NOVEMBER 17, 1970, MAP NO. 40
CORRECTED, FEBRUARY 24, 1970, MAP NO. 40 (a)
CORRECTED, AUGUST 3, 1970, MAP NO. 40 (b)
- NO. 2, (ENLARGEMENT), FEBRUARY 24, 1970, MAP NO. 91
- NO. 3, (ENLARGEMENT), SEPTEMBER 21, 1970, MAP NO. 109
- NO. 4, (ENLARGEMENT), FEBRUARY 8, 1971, MAP NO. 128
- NO. 5, (ENLARGEMENT), FEBRUARY 1, 1972, MAP NO. 211
- NO. 6, (DIMINISHMENT), JUNE 12, 1973, MAP NO. 224
- NO. 7, (ENLARGEMENT), AUGUST 7, 1973, MAP NO. 228
- NO. 8, (ENLARGEMENT), FEBRUARY 19, 1974, MAP NO. 296
- NO. 9, (ENLARGEMENT), FEBRUARY 10, 1976, MAP NO. 361
- NO. 10, (DIMINISHMENT), FEBRUARY 15, 1983, MAP NO. 543
- NO. 11, (DIMINISHMENT), WITHDRAWN, MAP NO. 552
- NO. 12, (DIMINISHMENT), WITHDRAWN, MAP NO. 553
- NO. 13, (DIMINISHMENT), WITHDRAWN, MAP NO. 554
- NO. 14, (DIMINISHMENT), DECEMBER 22, 1987, MAP NO. 631
- NO. 15, (DIMINISHMENT), DECEMBER 22, 1987, MAP NO. 632
- NO. 16, (DIMINISHMENT), DECEMBER 22, 1987, MAP NO. 639
- NO. 17, (DIMINISHMENT), DECEMBER 22, 1987, MAP NO. 651
- NO. 18, (DIMINISHMENT), INCOMPLETE, MAP NO. 655
- NO. 19, (DIMINISHMENT), JANUARY 16, 1990, MAP NO. 665
- NO. 20, (DIMINISHMENT), WITHDRAWN, MAP NO. 699
- NO. 21, (DIMINISHMENT), DECEMBER 17, 1991, MAP 722
- NO. 22, (DIMINISHMENT), AUGUST 10, 1993, MAP NO. 733
- NO. 23, (DIMINISHMENT), AUGUST 10, 1993, MAP NO. 734
- NO. 24, (DIMINISHMENT), AUGUST 10, 1993, MAP NO. 735
- NO. 25, (DIMINISHMENT), MARCH 20, 2001, MAP NO. 843
- NO. 26, (DIMINISHMENT), FEBRUARY 5, 2002, MAP NO. 852
- NO. 27, (DIMINISHMENT), AUGUST 27, 2002, MAP NO. 856
- NO. 28, (DIMINISHMENT), AUGUST 27, 2002, MAP NO. 857
- NO. 29, (DIMINISHMENT), , MAP NO. 970
- NO. 30, (DIMINISHMENT), , MAP NO. 983

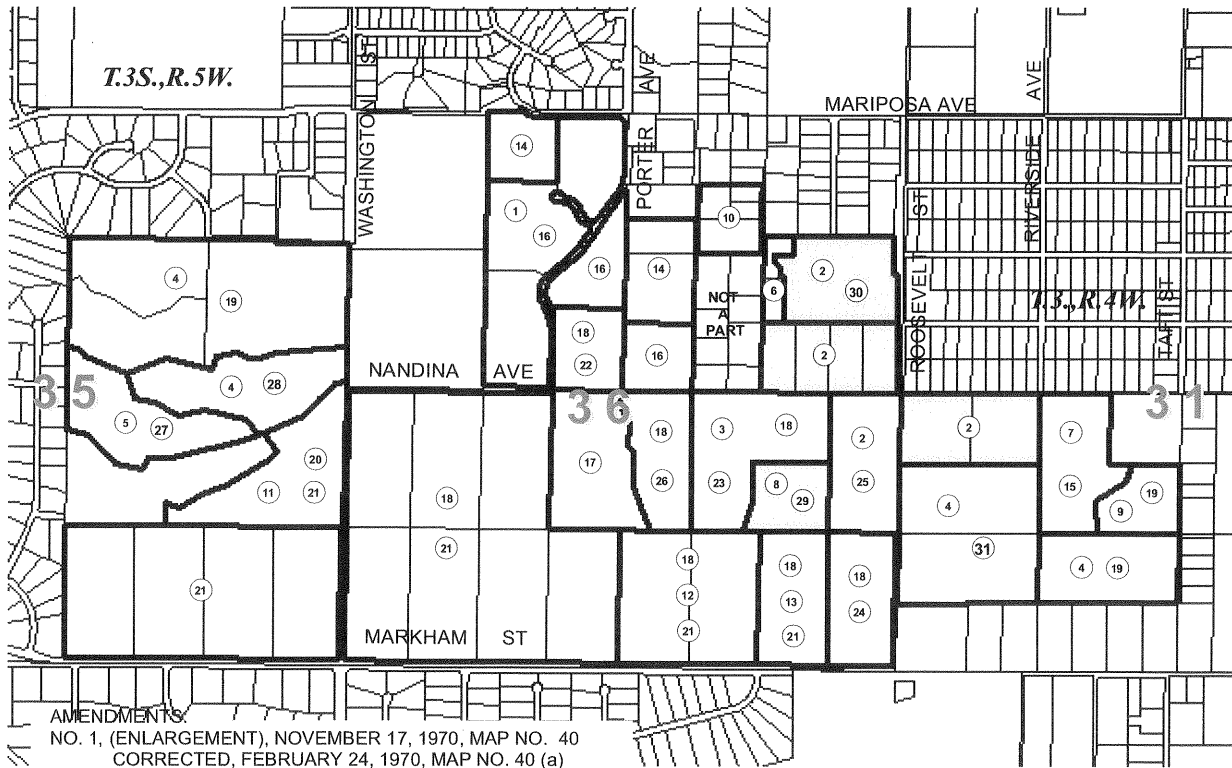


ADOPTED ON APRIL 14, 1969
BY THE BOARD OF SUPERVISORS
OF THE COUNTY OF RIVERSIDE,
STATE OF CALIFORNIA.

MAP NO. 24 WOODCREST AGRICULTURAL PRESERVE NO. 4

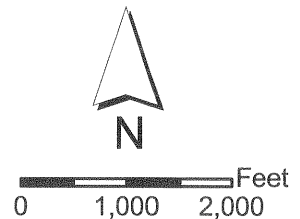
AMENDED BY MAP NO. 40, 40 (a), 40 (b), 91, 109, 128, 211, 224, 228, 296, 361, 543,
552, 553, 554, 631, 632, 639, 651, 655, 665, 699, 722, 733, 734, 735, 843, 852, 856, 857, 970, 983, 1004

T. 3 S., R. 5 W. AND T. 3 S., R. 4 W.



AMENDMENTS

- NO. 1, (ENLARGEMENT), NOVEMBER 17, 1970, MAP NO. 40
CORRECTED, FEBRUARY 24, 1970, MAP NO. 40 (a)
CORRECTED, AUGUST 3, 1970, MAP NO. 40 (b)
- NO. 2, (ENLARGEMENT), FEBRUARY 24, 1970, MAP NO. 91
- NO. 3, (ENLARGEMENT), SEPTEMBER 21, 1970, MAP NO. 109
- NO. 4, (ENLARGEMENT), FEBRUARY 8, 1971, MAP NO. 128
- NO. 5, (ENLARGEMENT), FEBRUARY 1, 1972, MAP NO. 211
- NO. 6, (DIMINISHMENT), JUNE 12, 1973, MAP NO. 224
- NO. 7, (ENLARGEMENT), AUGUST 7, 1973, MAP NO. 228
- NO. 8, (ENLARGEMENT), FEBRUARY 19, 1974, MAP NO. 296
- NO. 9, (ENLARGEMENT), FEBRUARY 10, 1976, MAP NO. 361
- NO. 10, (DIMINISHMENT), FEBRUARY 15, 1983, MAP NO. 543
- NO. 11, (DIMINISHMENT), WITHDRAWN, MAP NO. 552
- NO. 12, (DIMINISHMENT), WITHDRAWN, MAP NO. 553
- NO. 13, (DIMINISHMENT), WITHDRAWN, MAP NO. 554
- NO. 14, (DIMINISHMENT), DECEMBER 22, 1987, MAP NO. 631
- NO. 15, (DIMINISHMENT), DECEMBER 22, 1987, MAP NO. 632
- NO. 16, (DIMINISHMENT), DECEMBER 22, 1987, MAP NO. 639
- NO. 17, (DIMINISHMENT), DECEMBER 22, 1987, MAP NO. 651
- NO. 18, (DIMINISHMENT), INCOMPLETE, MAP NO. 655
- NO. 19, (DIMINISHMENT), JANUARY 16, 1990, MAP NO. 665
- NO. 20, (DIMINISHMENT), WITHDRAWN, MAP NO. 699
- NO. 21, (DIMINISHMENT), DECEMBER 17, 1991, MAP 722
- NO. 22, (DIMINISHMENT), AUGUST 10, 1993, MAP NO. 733
- NO. 23, (DIMINISHMENT), AUGUST 10, 1993, MAP NO. 734
- NO. 24, (DIMINISHMENT), AUGUST 10, 1993, MAP NO. 735
- NO. 25, (DIMINISHMENT), MARCH 20, 2001, MAP NO. 843
- NO. 26, (DIMINISHMENT), FEBRUARY 5, 2002, MAP NO. 852
- NO. 27, (DIMINISHMENT), AUGUST 27, 2002, MAP NO. 856
- NO. 28, (DIMINISHMENT), AUGUST 27, 2002, MAP NO. 857
- NO. 29, (DIMINISHMENT), , MAP NO. 970
- NO. 30, (DIMINISHMENT), , MAP NO. 983
- NO. 31, (DIMINISHMENT), OCTOBER 28, 2008, MAP NO. 1004

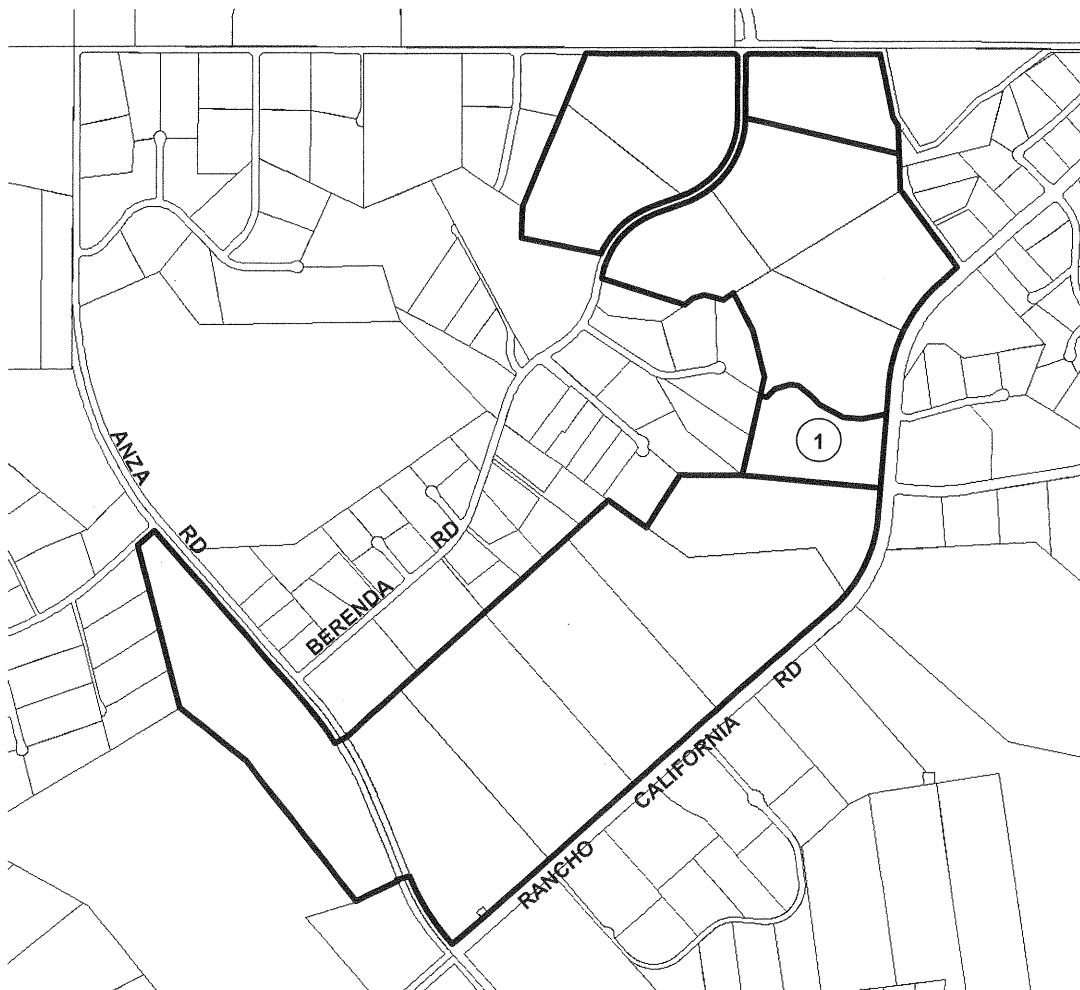


ADOPTED ON APRIL 14, 1969
BY THE BOARD OF SUPERVISORS
OF THE COUNTY OF RIVERSIDE,
STATE OF CALIFORNIA.

MAP NO. 14 RANCHO CALIFORNIA AGRICULTURAL PRESERVE NO. 8

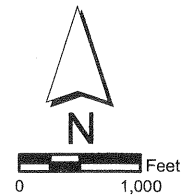
AMENDED BY MAP NO. 987

T. 7S., R.2W. S.B.B. & M.



AMENDMENTS:
NO. 1,(CONTRACT ONLY), FEBRUARY 26, 2008, CASE NO. 987

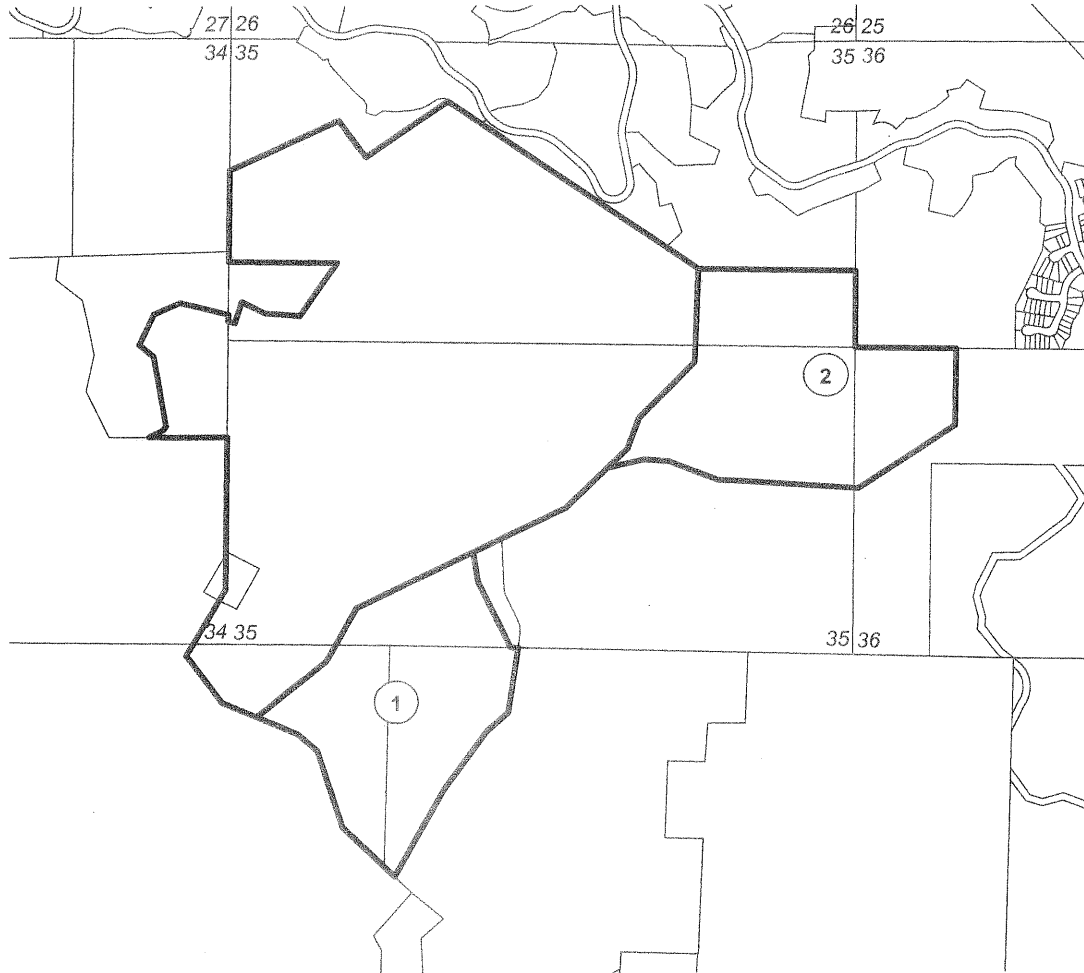
ADOPTED ON FEBRUARY 19, 1974
BY THE BOARD OF SUPERVISORS
OF THE COUNTY OF RIVERSIDE,
STATE OF CALIFORNIA.



MAP NO. 14 EAGLE VALLEY AGRICULTURAL PRESERVE NO. 1

AMENDED BY MAP NO. 918, 984

T. 3S., R. 6W. S.B.B. & M.



AMENDMENTS:

NO. 1, (DIMINISHMENT), MAY 10, 2004, MAP NO. 918

NO. 2, (DIMINISHMENT), SEPTEMBER 18, 2007, MAP NO. 984

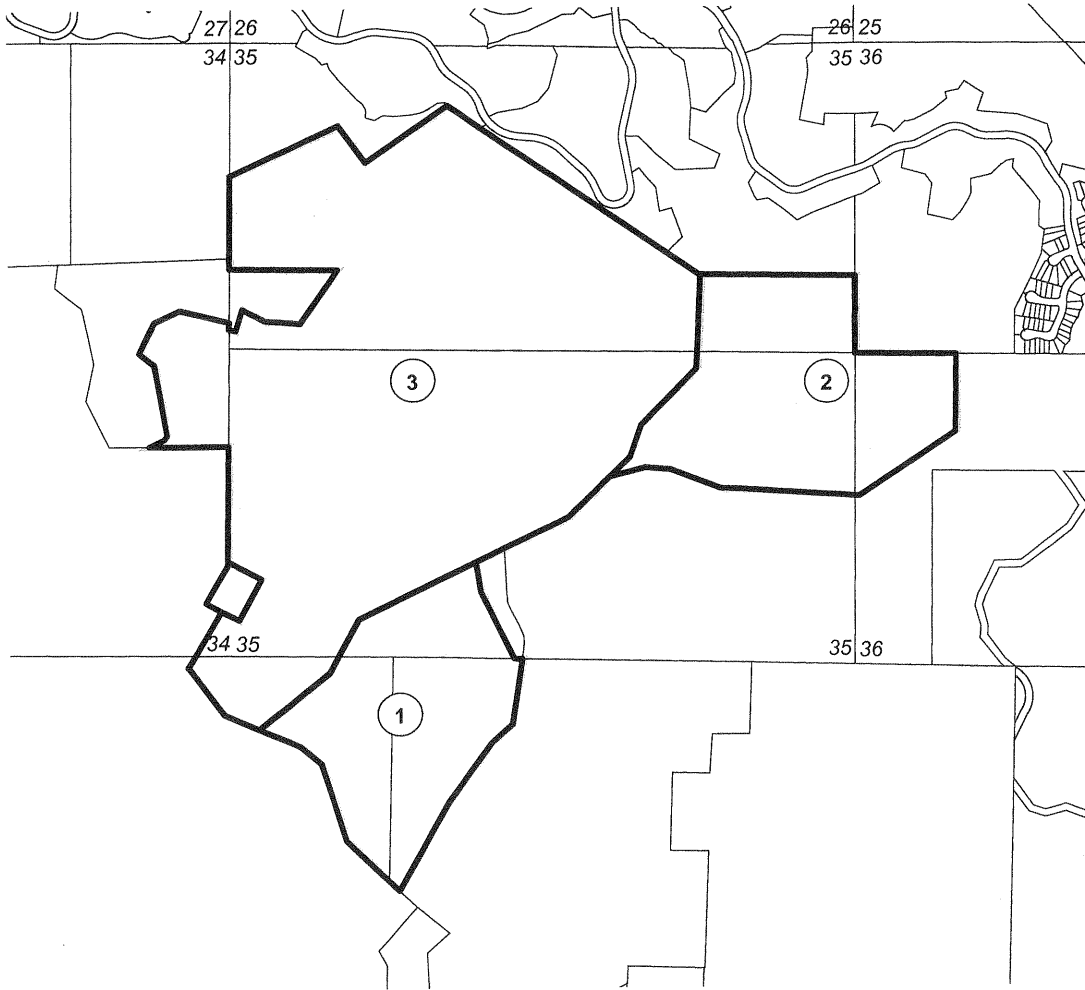
ADOPTED ON FEBRUARY 10, 1969
BY THE BOARD OF SUPERVISORS
OF THE COUNTY OF RIVERSIDE,
STATE OF CALIFORNIA.



MAP NO. 14 EAGLE VALLEY AGRICULTURAL PRESERVE NO. 1

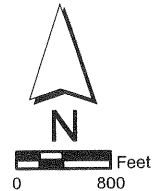
AMENDED BY MAP NO. 918, 984, 989

T. 3S., R. 6W. S.B.B. & M.



AMENDMENTS:

- NO. 1, (DIMINISHMENT), MAY 10, 2004, MAP NO. 918
- NO. 2, (DIMINISHMENT), SEPTEMBER 18, 2007, MAP NO. 984
- NO. 3, (DIMINISHMENT), , MAP NO. 989

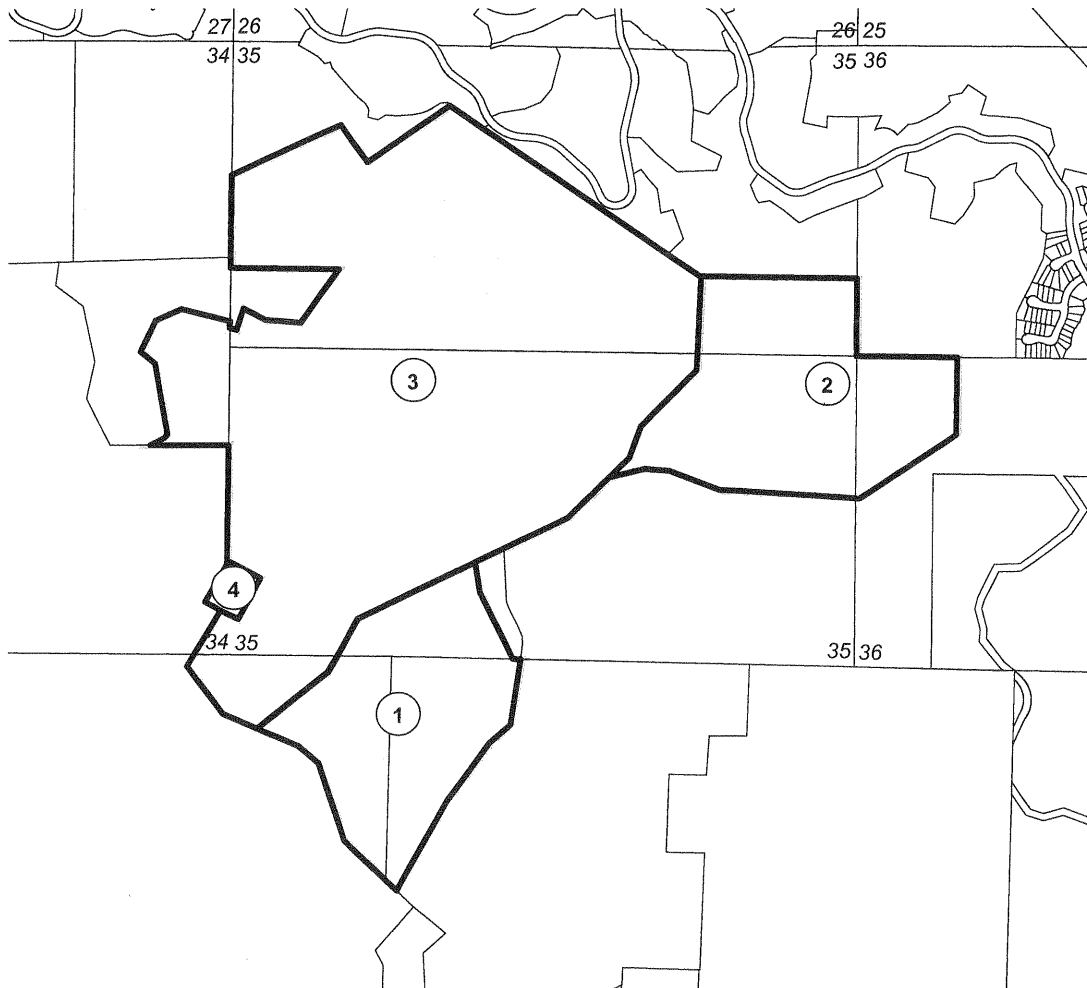


ADOPTED ON FEBRUARY 10, 1969
 BY THE BOARD OF SUPERVISORS
 OF THE COUNTY OF RIVERSIDE,
 STATE OF CALIFORNIA.

MAP NO. 14 EAGLE VALLEY AGRICULTURAL PRESERVE NO. 1

AMENDED BY MAP NO. 918, 984, 989, 990


T. 3S., R. 6W. S.B.B. & M.



AMENDMENTS:

- NO. 1, (DIMINISHMENT), MAY 10, 2004, MAP NO. 918
- NO. 2, (DIMINISHMENT), SEPTEMBER 18, 2007, MAP NO. 984
- NO. 3, (DIMINISHMENT), , MAP NO. 989
- NO. 4, (DIMINISHMENT), , MAP NO. 990

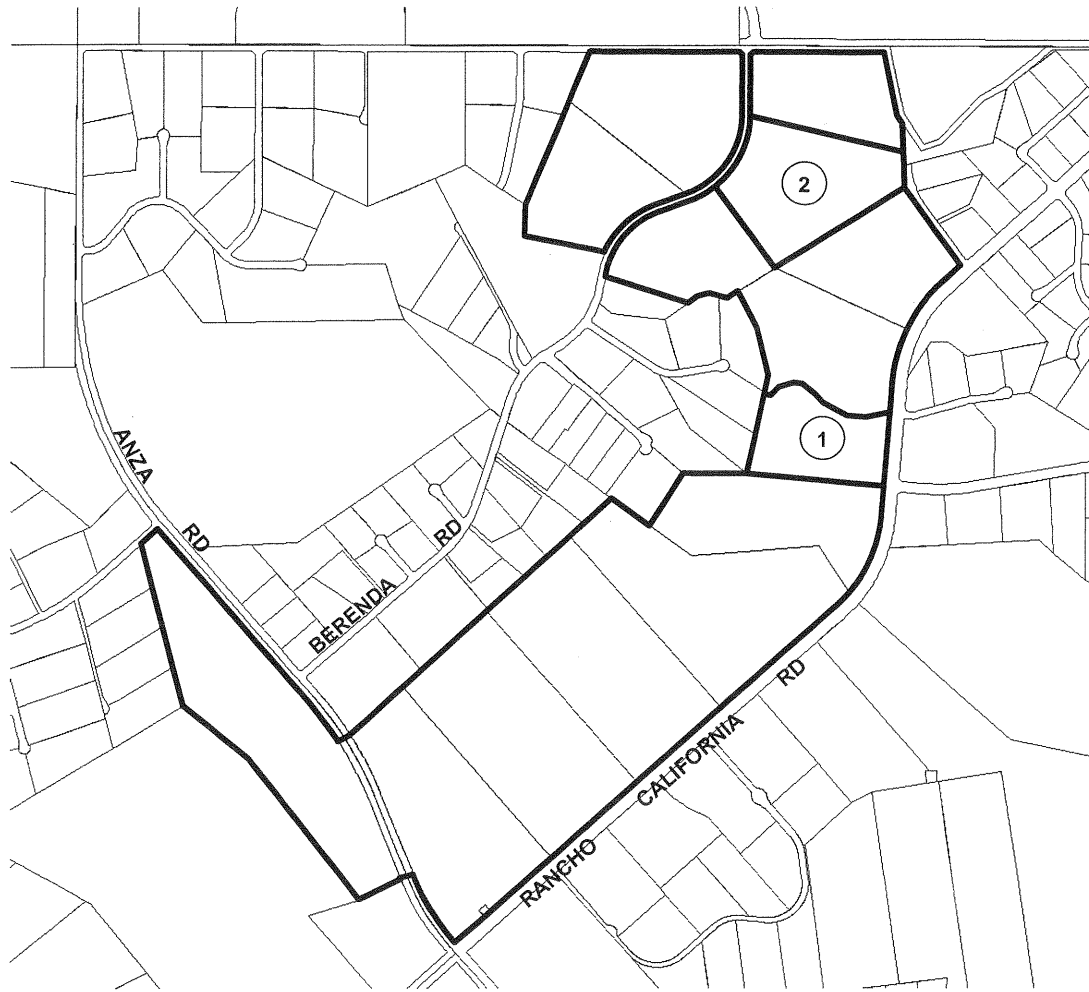
ADOPTED ON FEBRUARY 10, 1969
BY THE BOARD OF SUPERVISORS
OF THE COUNTY OF RIVERSIDE,
STATE OF CALIFORNIA.



MAP NO. 287 RANCHO CALIFORNIA AGRICULTURAL PRESERVE NO. 8

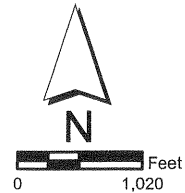
AMENDED BY MAP NO. 987, 991

T. 7S., R.2W. S.B.B. & M.



AMENDMENTS:

NO. 1, (CONTRACT ONLY), , CASE NO. 987
NO. 2, (DIMINISHMENT), FEBRUARY 5, 2008 , MAP NO. 991



ADOPTED ON FEBRUARY 19, 1974
BY THE BOARD OF SUPERVISORS
OF THE COUNTY OF RIVERSIDE,
STATE OF CALIFORNIA.

MAP NO. 405 RANCHO CALIFORNIA AGRICULTURAL PRESERVE NO. 29

AMENDED BY MAP NO. 868, 993

T. 7S., R.2W. S.B.B. & M.




AMENDMENTS:

NO. 1, (DIMINISHMENT), DECEMBER 17, 2002, MAP NO. 868

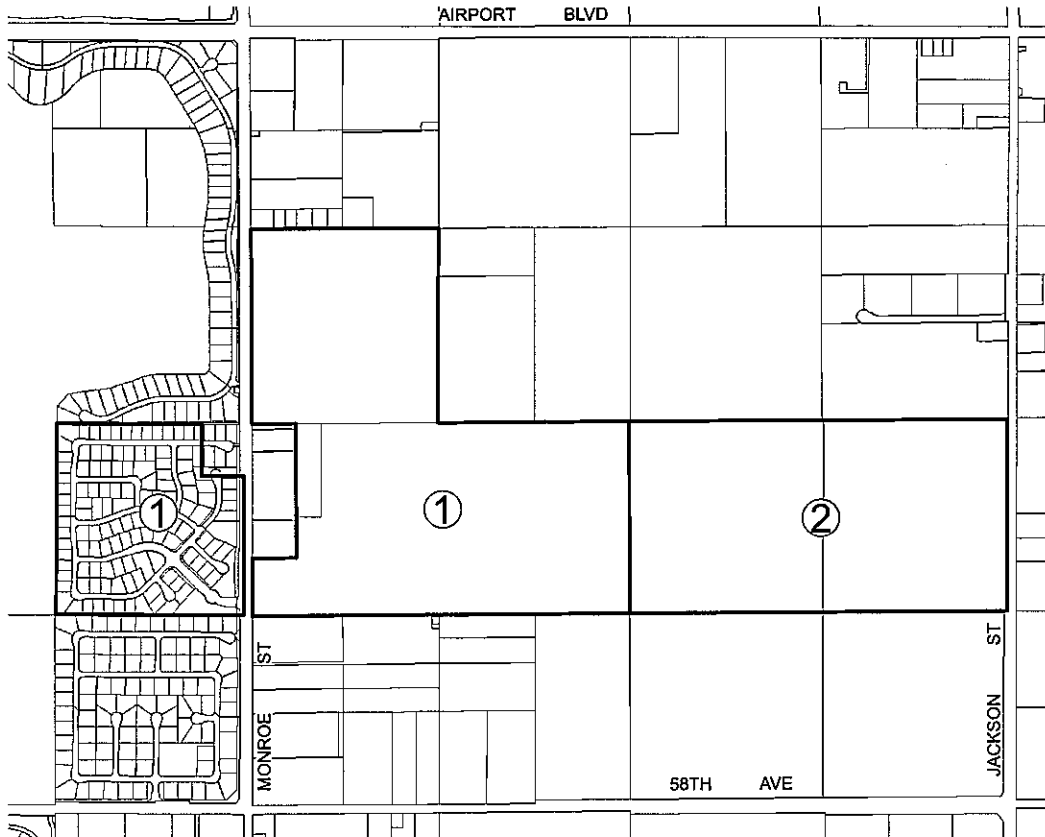
NO. 2, (DIMINISHMENT), FEBRUARY 26, 2008, MAP NO. 993

ADOPTED ON FEBRUARY 15, 1977
BY THE BOARD OF SUPERVISORS
OF THE COUNTY OF RIVERSIDE,
STATE OF CALIFORNIA.



MAP NO. 216 COACHELLA VALLEY AGRICULTURAL PRESERVE NO. 50

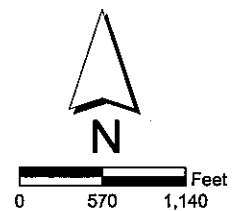
AMENDED BY MAP NO. 827, 995
T.6.,R.7E. S.B.B & M.



AMENDMENTS:

NO. 1, (DIMINISHMENT), MARCH 7, 2000, MAP NO. 827
NO. 2, (DIMINISHMENT), MARCH 24, 2009, MAP NO. 995

ADOPTED ON FEBRUARY 1, 1972
BY THE BOARD OF SUPERVISORS
OF THE COUNTY OF RIVERSIDE,
STATE OF CALIFORNIA.



MAP NO. 28 COACHELLA VALLEY AGRICULTURAL PRESERVE NO. 1

996

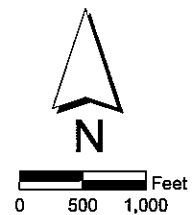
AMENDED BY MAP NO. 28a, 202, 996
T.6S, R.9E. S.B.B. & M.



AMENDMENTS:

- NO. 1, (ENLARGEMENT), FEBRUARY 24, 1970, MAP NO. 28a
- NO. 2, (ENLARGEMENT), FEBRUARY 1, 1972, MAP NO. 202
- NO. 3, (DIMINISHMENT), MARCH 24, 2009, MAP NO. 996

ADOPTED ON FEBRUARY 9, 1970
BY THE BOARD OF SUPERVISORS
OF THE COUNTY OF RIVERSIDE,
STATE OF CALIFORNIA.



MAP NO. 72
RANCHO CALIFORNIA
AGRICULTURAL
PRESERVE
NO. 2

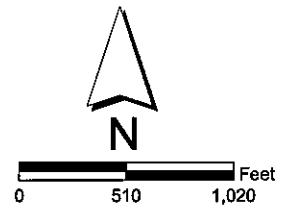
999

AMENDED BY MAP NO. 999
T.7.,R.1W. S.B.B & M.



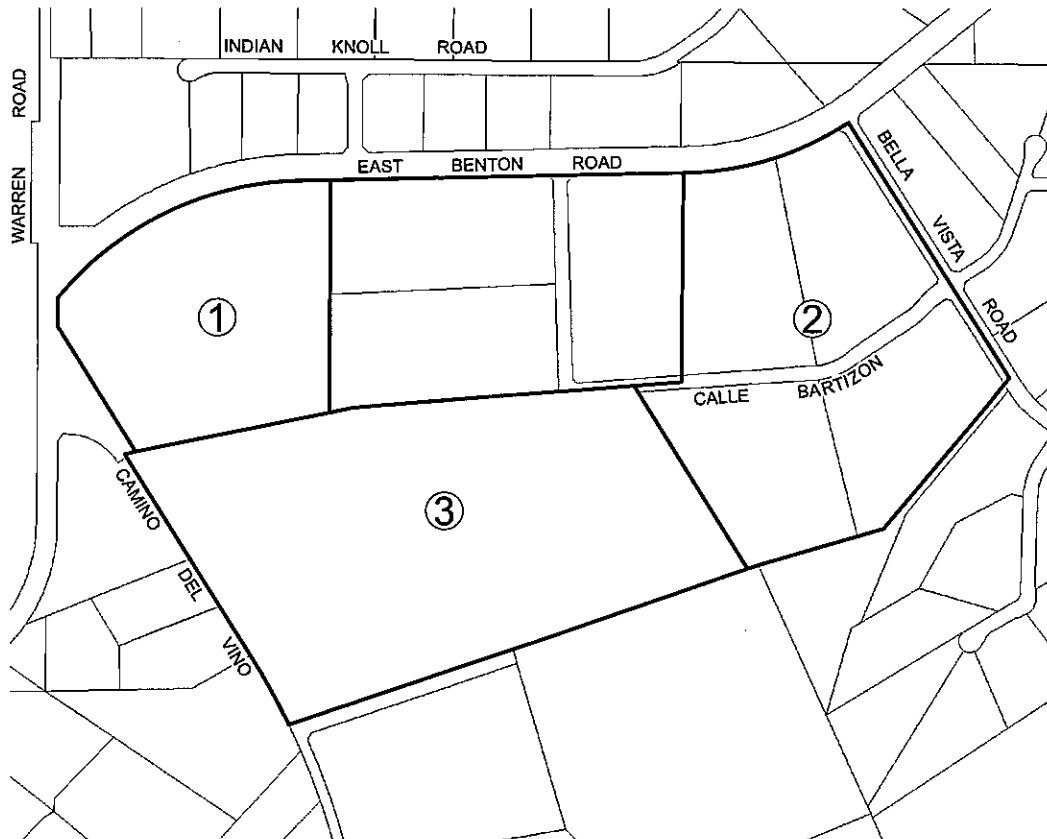
AMENDMENTS:
NO. 1, (DIMINISHMENT), MARCH 24, 2009, MAP NO. 999

ADOPTED ON FEBRUARY 24, 1970
BY THE BOARD OF SUPERVISORS
OF THE COUNTY OF RIVERSIDE,
STATE OF CALIFORNIA.



MAP NO. 405 RANCHO CALIFORNIA AGRICULTURAL PRESERVE NO. 29

AMENDED BY MAP NO. 868, 993, 1013
T. 7S., R.2W. S.B.B. & M.



AMENDMENTS:

- NO. 1, (DIMINISHMENT), DECEMBER 17, 2002, MAP NO. 868
- NO. 2, (DIMINISHMENT), FEBRUARY 26, 2008, MAP NO. 993
- NO. 3, (DIMINISHMENT), MARCH 24, 2009, MAP NO. 1013

ADOPTED ON FEBRUARY 15, 1977
BY THE BOARD OF SUPERVISORS
OF THE COUNTY OF RIVERSIDE,
STATE OF CALIFORNIA.

