

# PHASE I ENVIRONMENTAL SITE ASSESSMENT

Southwest Corner of Harvill Avenue and Water Street

Riverside County, California

June 21, 2021

*Prepared for:*

BCIF Acquisitions LLC  
518 17<sup>th</sup> Street, 17<sup>th</sup> Floor  
Denver, Colorado 80202



Path Forward Partners, Inc.  
505 14<sup>th</sup> Street, Suite 1230  
Oakland, California 94612  
[www.pathfw.net](http://www.pathfw.net)  
(510) 756-0740

Project No.: 124-120-100

## EXECUTIVE SUMMARY

BCIF Acquisitions LLC (BCIF) retained Path Forward Partners, Inc. (Path Forward) to conduct a Phase I Environmental Site Assessment (ESA) in conjunction with a prospective acquisition of four contiguous parcels of land located southwest of the intersection of Harvill Avenue and Water Street in Riverside County, California (subject property or Site). According to the Riverside County Assessor, the four parcels are not located in a city. The subject property parcels are identified by Assessor's Parcel Numbers 317-270-006, 317-270-010, 317-270-015, 317-270-016.

Path Forward conducted this ESA in conformance with *ASTM Designation: E1527-13 Standard Practice for ESAs: Phase I ESA Process*. The scope of work and the terms and conditions are described in our Proposal No. 124-120-100 dated April 20, 2021. Exceptions and limitations encountered during this ESA are identified in the report.

The 20.75-acre subject property is currently vacant, vegetated land.

Path Forward identified obvious subject property uses from the present back to 1938, at which time the subject property was in agricultural use with field or grass crops. This use continued until 1997, since which time the subject property has been vacant vegetated land.

This ESA has revealed no evidence of recognized environmental conditions (RECs), historical recognized environmental conditions (HRECs), or controlled recognized environmental conditions (CRECs), as defined in Section 1.1, in connection with the subject property. This ESA has identified the following di minimis condition:

- The subject property was historically developed for agricultural uses for several decades. There is no indication of investigation or enforcement on the California Department of Toxic Substances Control (DTSC) Envirostor database with respect to the same historical uses on recently developed adjoining property. Although not documented at the subject property, activities commonly associated with agricultural uses may include the use and storage of hazardous materials and petroleum products (e.g., agricultural chemicals). Information was not available as to the potential historical usage of pesticides, fertilizers or insecticides. Based on our experience, these residual concentrations, if present, are not typically at concentrations that would require cleanup by a regulatory agency or pose a significant human health risk to commercial or industrial site users. There is potential that the near surface soils may contain residual agricultural chemicals that may affect disposal costs in the event redevelopment is planned and such soils are removed from the property.

## CONTENTS

1.0	Introduction .....	1
1.1	Purpose.....	1
1.2	Methodology .....	2
1.3	Limitations.....	2
2.0	Reconnaissance.....	3
2.1	Subject Property Use.....	3
2.1.1	Hazardous Substances and Petroleum Products .....	3
2.1.2	Underground Storage Tanks (USTs).....	4
2.1.3	Aboveground Storage Tanks (ASTs).....	4
2.1.4	Liquid Waste .....	4
2.1.5	Solid Waste .....	4
2.1.6	Polychlorinated Biphenyls (PCBs) .....	4
2.1.7	Wells.....	4
2.2	Adjoining Property and Surrounding Area Use.....	4
3.0	User Provided Information .....	5
4.0	Interviews.....	5
4.1	Current Owner, Operators, Occupants .....	5
4.2	Past Owners, Operators, and Occupants.....	5
4.3	Nearby Property Owners and Occupants .....	5
4.4	Government Officials .....	5
5.0	Records Review .....	5
5.1	Physical Setting Sources .....	6
5.1.1	Physiography.....	6
5.1.2	Geology .....	6
5.1.3	Hydrology.....	6
5.2	Historical Use Information .....	6
5.2.1	Fire Insurance Maps.....	6
5.2.2	Aerial Photographs .....	6
5.2.3	Topographic Maps .....	7
5.2.4	Local Street Directories.....	8

5.3	Regulatory Agencies.....	8
5.3.1	Tax Assessor .....	8
5.3.2	Building Department.....	8
5.3.3	Riverside County Department of Environmental Health.....	9
5.3.4	Regional Water Quality Control Board .....	9
5.3.5	Department of Toxic Substances Control .....	9
5.3.6	Other Agencies.....	9
5.4	Activity & Use Limitations (AULs).....	9
5.5	Prior Reports .....	9
6.0	Regulatory Database Review .....	9
7.0	Findings and Opinions.....	10
8.0	Conclusions .....	11

**Figures**

- Figure 1. Site Location
- Figure 2. Site Plan

**Appendices**

- Appendix A. Subject Property Photographs
- Appendix B. Sources and References
- Appendix C. Historical Sources
- Appendix D. Regulatory Agency Records
- Appendix E. Lien Search Report
- Appendix F. User Questionnaire
- Appendix G. Environmental Database Report
- Appendix H. Qualifications



## 1.0 INTRODUCTION

BCIF Acquisitions LLC (BCIF) retained Path Forward Partners, Inc. (Path Forward) to conduct a Phase I Environmental Site Assessment (ESA) in conjunction with a prospective acquisition of four contiguous parcels of land located southwest of the intersection of Harvill Avenue and Water Street in Riverside County, California (subject property or Site). According to the Riverside County Assessor, the four parcels are not located in a city. Figure 1 shows the approximate subject property location.

### 1.1 Purpose

One purpose of this Phase I ESA is to permit a user to satisfy one of the requirements to qualify for the innocent landowner, contiguous property owner, or bona fide prospective purchaser limitations on CERCLA liability. A Phase I ESA is performed to identify recognized environmental conditions (RECs), historical recognized environmental conditions (HRECs), and controlled recognized environmental conditions (CRECs) in connection with the subject property by performing all appropriate inquiry into subject property ownership and use as well as into uses of adjoining properties and surrounding areas within approximate minimum search distances from the subject property.

*ASTM Designation: E1527-13 Standard Practice for Environmental Site Assessments: Phase I Environmental Site Assessments Process (ASTM E1527) defines the terms REC, CREC, HREC and de minimis as follows (emphasis in original to indicate formally defined terms):*

**REC** – “The presence or likely presence of any *hazardous substances or petroleum products* in, on, or at a *property*: (1) due to any *release* to the environment; (2) under conditions indicative of a *release* to the environment; or (3) under conditions that pose a *material threat* of a future *release* to the environment. *De minimis* conditions are not *recognized environmental conditions*.”

**CREC** – “A *recognized environmental condition* resulting from a past *release of hazardous substances or petroleum products* that has been addressed to the satisfaction of the applicable regulatory authority (for example, as evidenced by the issuance of a no further action letter or equivalent, or meeting risk-based criteria established by regulatory authority), with *hazardous substances or petroleum products* allowed to remain in place subject to the implementation of required controls (for example, *property use restrictions, activity and use limitations, institutional controls, or engineering controls*). A condition considered by the *environmental professional* to be a *controlled recognized environmental condition* shall be listed in the findings section of the *Phase I Environmental Site Assessment report*, and as a recognized environmental condition in the conclusions section of the *Phase I Environmental Site Assessment report*.”

**HREC** – “A past *release* of any *hazardous substances* or *petroleum products* that has occurred in connection with the *property* and has been addressed to the satisfaction of the applicable regulatory authority or meeting unrestricted use criteria established by a regulatory authority, without subjecting the property to any required controls (for example, *property use restrictions, activity and use limitations, institutional controls, or engineering controls*). Before calling the past release a *historical recognized environmental condition*, the *environmental professional* must determine whether the past *release* is a *recognized environmental condition* at the time the *Phase I Environmental Site Assessment* is conducted (for example, if there has been a change in the regulatory criteria). If the EP considers the past *release* to be a *recognized environmental condition* at the time the Phase I ESA is conducted, the condition shall be included in the conclusions section of the report as a *recognized environmental condition*.”

**De Minimis Condition** – “A condition that generally does not present a threat to human health or the *environment* and that generally would not be the subject of an enforcement action if brought to the attention of appropriate governmental agencies. Conditions determined to be *de minimis* conditions are not *recognized environmental conditions* nor *controlled recognized environmental conditions*.”

In addition, this ESA addresses the following ASTM E1527 Non-Scope Considerations: asbestos, lead paint, and mold.

## 1.2 Methodology

Path Forward conducted the Phase I ESA in conformance with ASTM E1527. The scope of work and the terms and conditions are described in our Proposal No. 124-120-100 dated April 20, 2021.

## 1.3 Limitations

Path Forward obtained information for this ESA from various sources including historical sources, public records, the User, interviews and an environmental database report. For purposes of performing this Phase I ESA, this information is assumed to be correct and complete. Path Forward is not responsible for the quality or content of information from these sources.

Path Forward encountered the following data gaps or limitations in performing this ESA:

- Path Forward identified obvious subject property uses from the present back to 1938, at which time the subject property was in agricultural use. Lack of details regarding historical uses prior to 1938 did not impede our ability to reach conclusions regarding environmental conditions on the subject property. Therefore, this data gap is not considered to be significant.

The information and opinions rendered in this report are exclusively for use by BCIF and its successors and/or assigns. Path Forward will not distribute or publish this report without consent except as required by law or court order. The information and opinions expressed in this report are given in response to a limited assignment and should be considered and implemented only in light of that assignment. The services provided by Path Forward in completing this project were consistent with normal standards of the profession. No other warranty, expressed or implied, is made.

## 2.0 RECONNAISSANCE

<b>Date of Site Visit:</b>	May 24, 2021
<b>Path Forward Person:</b>	David A. Grunat, P.G. C.H.G.
<b>Property Escort:</b>	Unescorted
<b>Inaccessible Areas:</b>	None

The subject property reconnaissance was performed on foot. Adjoining properties were observed from the subject property and from public thoroughfares. Photographs are presented in Appendix A. Figure 2 depicts a site plan.

### 2.1 Subject Property Use

The 9.57-acre subject property is currently vacant, vegetated land. During the Site walk recently installed survey markings were observed indicative of a potential aerial topographic survey. The subject property is not developed with features that use utilities. The area is served by the following providers:

Electricity: Southern California Edison

Gas: Southern California Gas

Sewer: Eastern Municipal Water District

Water: Eastern Municipal Water District

#### 2.1.1 Hazardous Substances and Petroleum Products

Path Forward assessed the subject property for indications of the use, storage, or disposal of hazardous substances and petroleum products (e.g., manufacturing activities, drums, containers, stressed vegetation, stains, sheen, and heating/cooling systems). Path Forward observed no such indications.

### 2.1.2 *Underground Storage Tanks (USTs)*

Path Forward assessed the subject property for indications of USTs (e.g., vent piping, dispensing equipment, pavement variations, and fill ports). Path Forward observed no such indications.

### 2.1.3 *Aboveground Storage Tanks (ASTs)*

Path Forward assessed the subject property for indications of ASTs (e.g., pavement bolts, containers, reservoirs, and generators). Path Forward observed no such indications.

### 2.1.4 *Liquid Waste*

Path Forward assessed the subject property for indications of liquid waste discharge sources (e.g., sumps, drains, clarifiers, pools of liquid, pits, ponds, lagoons, septic systems, wastewater, and storm water). Path Forward observed no such indications with the exception of four stormwater culverts observed on the western portion of the Site likely associated with stormwater drainage of the western adjoining properties.

### 2.1.5 *Solid Waste*

Path Forward assessed the subject property for indications of solid waste disposal (e.g., mounding, depressions, fill material, bins, debris, and active human use). Path Forward observed no such indications, except for a small debris pile (household trash) on the northeast corner of the Site. A small dirt/boulder pile was noted adjoining to the east of the south parcel; no concerns for the subject property were noted in association with the dirt/boulder pile.

### 2.1.6 *Polychlorinated Biphenyls (PCBs)*

Path Forward assessed the subject property for indications of PCBs (e.g., transformers, capacitors, elevators, and lifts). Path Forward observed no such indications.

### 2.1.7 *Wells*

Path Forward assessed the subject property for indications of supply, irrigation, monitor, injection, dry, abandoned, or other wells (e.g., protruding pipes, cover plates, pumps, small sheds, large water storage containers, and mounded grout). Path Forward observed no such indications.

## 2.2 **Adjoining Property and Surrounding Area Use**

Adjoining property and surrounding area use are primarily commercial/industrial.

- North: Water Street followed by vacant land.
- South: Orange Street followed by a horse farm.

- East: Vacant land and the former location of agricultural buildings/residence, with concrete foundations remaining.
- West: Vacant land and agricultural operation with address on Tobacco Road (20800 tobacco Road). A residence with a farm equipment business is on the northeast corner of Orange Street and Tobacco Road but does not extend east to the subject property.

Photographs of the adjoining properties are presented in Appendix A.

### **3.0 USER PROVIDED INFORMATION**

ASTM E 1527 defines “user” as the party seeking to use Practice E 1527 to complete an environmental site assessment of the subject property, and in this case, the user is BCIF Acquisitions LLC. Sara Butz, on behalf of the user is unaware of any environmental liens, AULs, or any other environmental issues associated with the subject property.

### **4.0 INTERVIEWS**

#### **4.1 Current Owner, Operators, Occupants**

On May 26 2021, David Grunat of Path Forward interviewed John Dobrott, the President – Industrial for Conor Commercial Real Estate. Mr. Dobrott has been associated with the subject property for approximately 15 years and indicated that he has no environmental information regarding the subject property.

#### **4.2 Past Owners, Operators, and Occupants**

Path Forward did not identify past subject property owners, operators, and occupants for interviews.

#### **4.3 Nearby Property Owners and Occupants**

The subject property is not abandoned. Therefore, Path Forward did not interview nearby property owners and occupants.

#### **4.4 Government Officials**

Path Forward did not conduct any other interviews with government officials during the preparation of this report.

### **5.0 RECORDS REVIEW**

Path Forward reviewed records pertaining to the subject property. In addition, where warranted and practical, Path Forward reviewed records pertaining to adjoining and nearby properties.

## 5.1 Physical Setting Sources

### 5.1.1 Physiography

Path Forward reviewed the United States Geological Survey's (USGS) 2012 7.5-minute Series Steele Peak and E. Perris Quadrangle Topographic Maps. The ground surface elevation at the subject property is approximately 1,540 feet above mean sea level (msl) with a slight downward slope to the east. The subject property is located within the eastern portion of the Peninsular Ranges Geomorphic Province of California

### 5.1.2 Geology

No subsurface investigation of the subject property is known to have been performed. Therefore, Path Forward obtained information for a nearby site from GeoTracker. According to documentation from 1992 for a closed leaking underground storage case for Cla-Val Company at 24100 Water Street, located approximately 1,000 feet northeast of the subject property, soils beneath that site consists of silty sand and poorly graded and to the total depth explored of 15 feet below ground surface (bgs).

### 5.1.3 Hydrology

No site-specific groundwater information for the subject property was found during this ESA. According to the above cited documentation, groundwater was estimated to be present at approximately 100 feet bgs, and was not investigated.

## 5.2 Historical Use Information

The following table summarizes historical uses and occupancies of the subject property as identified by the ESA. Details of reviewed records are discussed below.

Years	Development/Use
1938 to 1997	Farmland
2002 to Present	Vacant vegetated land

### 5.2.1 Fire Insurance Maps

A search of historical Sanborn Fire Insurance Maps was requested from the Environmental Data Resources, Inc. (EDR) collection. According to EDR, such maps are not available.

### 5.2.2 Aerial Photographs

A search of historical aerial photographs of the subject property, adjoining properties, and surrounding area was obtained from EDR. Photograph summaries follow:

Years Listed	Subject Property and Adjoining Property Uses
1938, 1949,	The subject property is farmland. A field road traverses the eastern portion north to south. Roads are present in the alignment of Water Street to the north and Orange Avenue to the south. Farmland extends in all directions. Two farmsteads adjoin: one to the northwest and one to the southeast. Another farmstead is present nearby to the west in the location of the current farm equipment business and residence on the northeast corner of Orange Avenue and Tobacco Road.
1953	The subject property and adjoining properties are generally unchanged, except that several small, evenly spaced apparently agricultural structures have been added to the southeastern adjoining property.
1961, 1967	The subject property and adjoining properties are generally unchanged, except that several much larger, apparently agricultural buildings have been added to the southeastern adjoining property.
1974	The subject property and adjoining properties are generally unchanged. An industrial facility is present farther east near the railroad tracks (location of current Star Milling animal feed production facility).
1978	The subject property and adjoining properties are generally unchanged, except that the southeastern adjoining property is again reconfigured but still appears to be agricultural, and additional agricultural structures are present to the south. Residences are present along Tobacco Road, as they are today.
1985, 1989, 1990	The subject property is generally unchanged. Additional structures have been added to the agricultural property south of Orange Avenue, and fewer structures are present on the southeast adjoining agricultural property. The adjoining properties to the north, east, and west are generally unchanged. Farther east, the highway is wider; farther north the current expressway interchange is present. Property adjoining to the south appears to be in use for outdoor storage or as a junkyard.
1997	The subject property is generally unchanged, except for field tracks. Adjoining properties are similar to the 1990 photograph, except that Harvill Avenue has been constructed, and development on one of the properties on Tobacco Road has extended east to the subject property boundary, as it is today.
2002, 2006, 2009, 2012, 2016	The majority of the subject property land surface is disturbed and no longer appears to be in agricultural use. The southern adjoining property is developed generally as it is today (horse farm). Other adjoining properties are generally unchanged.

### 5.2.3 Topographic Maps

Path Forward reviewed USGS topographic maps of the subject property, adjoining properties, and surrounding area from the EDR collection. Map summaries follow.

Years	Scale	Subject Property and Adjoining Property Uses
1942, 1943	1:62,500	The subject property is vacant land bounded by roads to the north and south. Residential structures are present in the surrounding vicinity.

Years	Scale	Subject Property and Adjoining Property Uses
1953	1:24,000	The subject property and adjoining properties generally appear unchanged.
1967, 1973, 1979	1:24,000	The subject property and adjoining properties generally appear unchanged, except building adjoin to the southeast consistent with the aerial photographs. The facility is labeled as Mayer Farms.
2012	1:24,000	No features are depicted on the map except for Mayer Farms (label). Harvill Avenue is present.

#### 5.2.4 Local Street Directories

Path Forward reviewed local street directory entries for the subject property and adjoining/nearby properties that EDR researched in approximately five-year intervals between the years 1971 and 2017. No listings were identified for the subject property.

### 5.3 Regulatory Agencies

Path Forward requested records of the following agencies to obtain information regarding the subject property.

#### 5.3.1 Tax Assessor

Path Forward reviewed records on the website of the Riverside County Assessor. Details of the subject property parcels obtained from the Assessor’s website are shown below.

Assessor’s Parcel No.	Acreage
317-270-006	5.09
317-270-010	9.72
317-270-015	4.73
317-270-016	1.21
<b>Total</b>	<b>20.75</b>

#### 5.3.2 Building Department

The subject property is not located within the bounds of a city. Path Forward reviewed building records for the subject property on the Riverside County website. No records were identified for the subject property.



### 5.3.3 *Riverside County Department of Environmental Health*

The Riverside County Department of Environmental Health is the Certified Unified Program Agency (CUPA) for the subject property location. The agency will not perform a record search on a parcel number. Therefore, no records were obtained from this agency.

### 5.3.4 *Regional Water Quality Control Board*

Path Forward reviewed public records on the State Water Resources Control Board (SWRCB) GeoTracker database. The subject property was not identified with any case.

### 5.3.5 *Department of Toxic Substances Control*

Path Forward reviewed public records on the Department of Toxic Substances Control (DTSC) EnviroStor database and Hazardous Waste Tracking System (HWTS). The subject property was not identified with any case on Envirostor or manifests on HWTS.

### 5.3.6 *Other Agencies*

Path Forward reviewed public information maintained by the California Department of Conservation, Geologic Energy Management (CalGEM) regarding the historical presence of oil or gas wells. No such features were indicated to have been located on the subject property or in the vicinity.

Path Forward reviewed public information maintained by the National Pipeline Mapping System regarding the presence of pipeline near the subject property. No pipeline features were identified.

## 5.4 **Activity & Use Limitations (AULs)**

Path Forward obtained a report of title and judicial records for the subject property. The report did not identify the existence of environmental liens or activity and use limitations (AULs) recorded against the Site

A copy of this document is included in Appendix E.

## 5.5 **Prior Reports**

The property owner did not provide documentation pertaining to environmental or other reports for this Phase I ESA.

## 6.0 **REGULATORY DATABASE REVIEW**

Path Forward reviewed a regulatory agency database search report prepared by EDR for the subject property. EDR conducted a search of publicly available information from federal, state,

tribal, and local databases for information pertinent to the subject property associated with plotted addresses located within ASTM-specified search distances from the subject property. The database report identifies about 19 facilities as well as the accessed databases.

The subject property was not listed in the databases searched or marked with listings on the map.

No adjoining properties or nearby properties located up to cross gradient were identified with cases involving releases to groundwater. The following adjoining site was identified.

<b>Site Name:</b>	Pedro Ma Indacochea		
<b>Address:</b>	23772 Water Street		
<b>Distance:</b> Adjoining across Water Street	<b>Direction:</b> North	<b>Relative Elevation:</b> Lower	
<b>Databases:</b>	AST, CERS Haz Waste, CERS Tanks, HAZNET, NPDES, CIWQS, CERS, HWTS		
The listing indicates that the site had an underground storage tank, with no other information. A link in the listing provides a UST registration from Geotracker for one 500-gallon regular gasoline UST on a farm. The listing does not indicate a release and is not considered to present a concern to the subject property based on the historical distance of this site across Water Street, as viewed on aerial photographs, and the estimated depth to groundwater. The site is now vacant land.			

## 7.0 FINDINGS AND OPINIONS

Path Forward identified obvious subject property uses from the present back to 1938, at which time the subject property was in agricultural use with field or grass crops. This use continued until 1997, since which time the subject property has been vacant vegetated land.

This ESA identified the following findings with respect to RECs, CRECs, HRECs and de minimis conditions, as defined in Section 1.1 of this report:

- The subject property was historically developed for agricultural uses for several decades. There is no indication of investigation or enforcement on the California Department of Toxic Substances Control (DTSC) Envirostor database with respect to the same historical uses on recently developed adjoining property. Although not documented at the subject property, activities commonly associated with agricultural uses may include the use and storage of hazardous materials and petroleum products (e.g., agricultural chemicals). Information was not available as to the potential historical usage of pesticides, fertilizers or insecticides. Based on our experience, these residual concentrations, if present, are not typically at concentrations that would require cleanup by a regulatory agency or pose a significant human health risk to commercial or industrial site users. There is potential that the near surface soils may contain residual agricultural chemicals that may affect disposal costs in the event redevelopment is planned and such soils are removed from the property.

## 8.0 CONCLUSIONS

Path Forward conducted a Phase I ESA in conformance with ASTM Designation: E1527 of the subject property, which consists of four contiguous parcels of land located southwest of the intersection of Harvill Avenue and Water Street in Riverside County, California, identified by Assessor's Parcel Numbers 317-270-006, 317-270-010, 317-270-015, 317-270-016.

This ESA has revealed no evidence of RECs, HRECs, or CRECs, as defined in Section 1.1, in connection with the subject property

We declare that, to the best of our professional knowledge and belief, we meet the definition of environmental professional as defined in §312.10 of 40 CFR 312. We have the specific qualifications based on education, training, and experience to assess a property of the nature, history, and setting of the subject property. We have developed and performed the all appropriate inquiries in conformance with the standards and practices set forth in 40 CFR Part 312.




This Phase I ESA report prepared by:

---

Liz Smith  
*Senior Scientist*

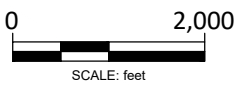
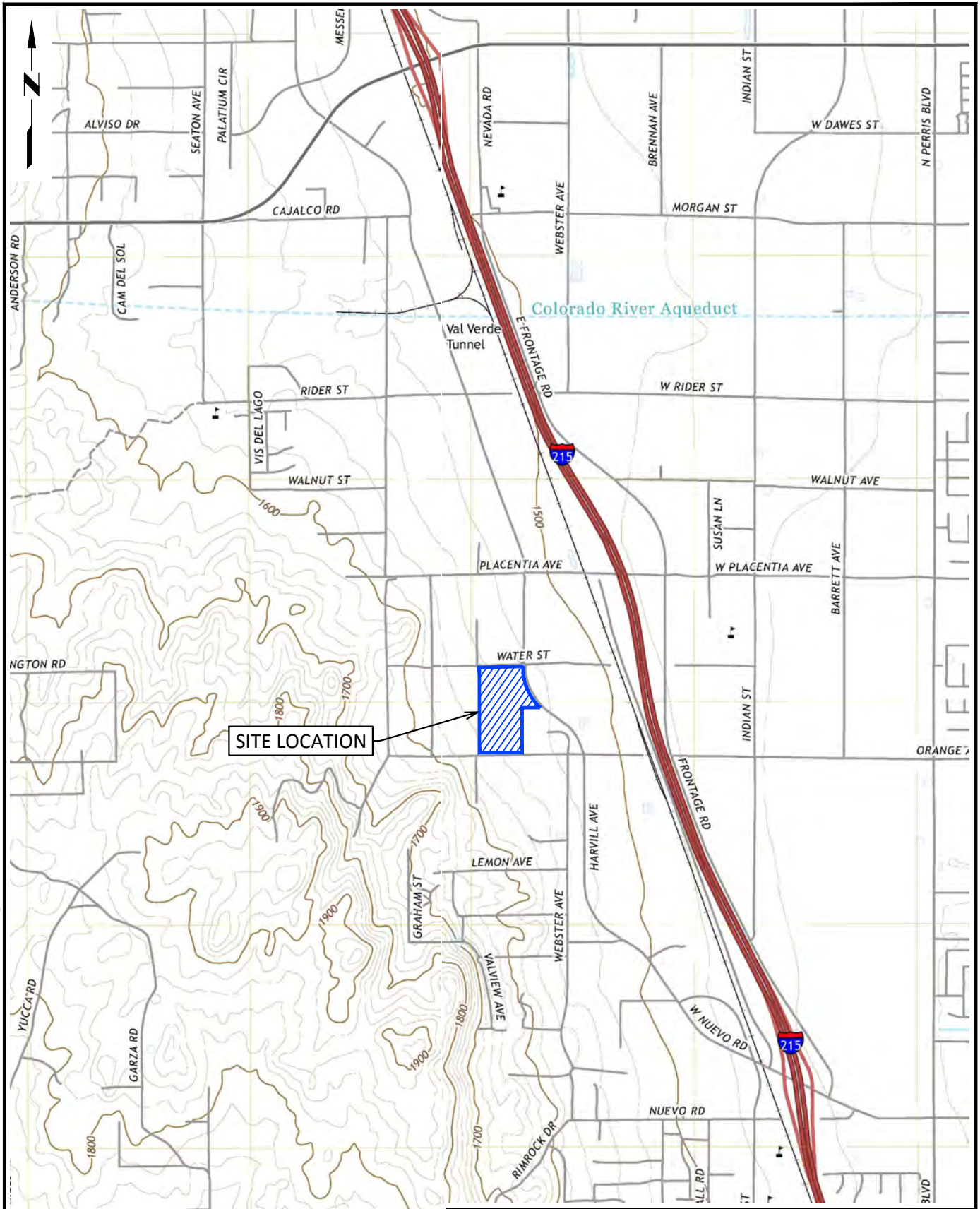
This report reviewed by:



---

David A. Grunat, P.G., C.H.G.  
*Principal Geologist*

## Figures

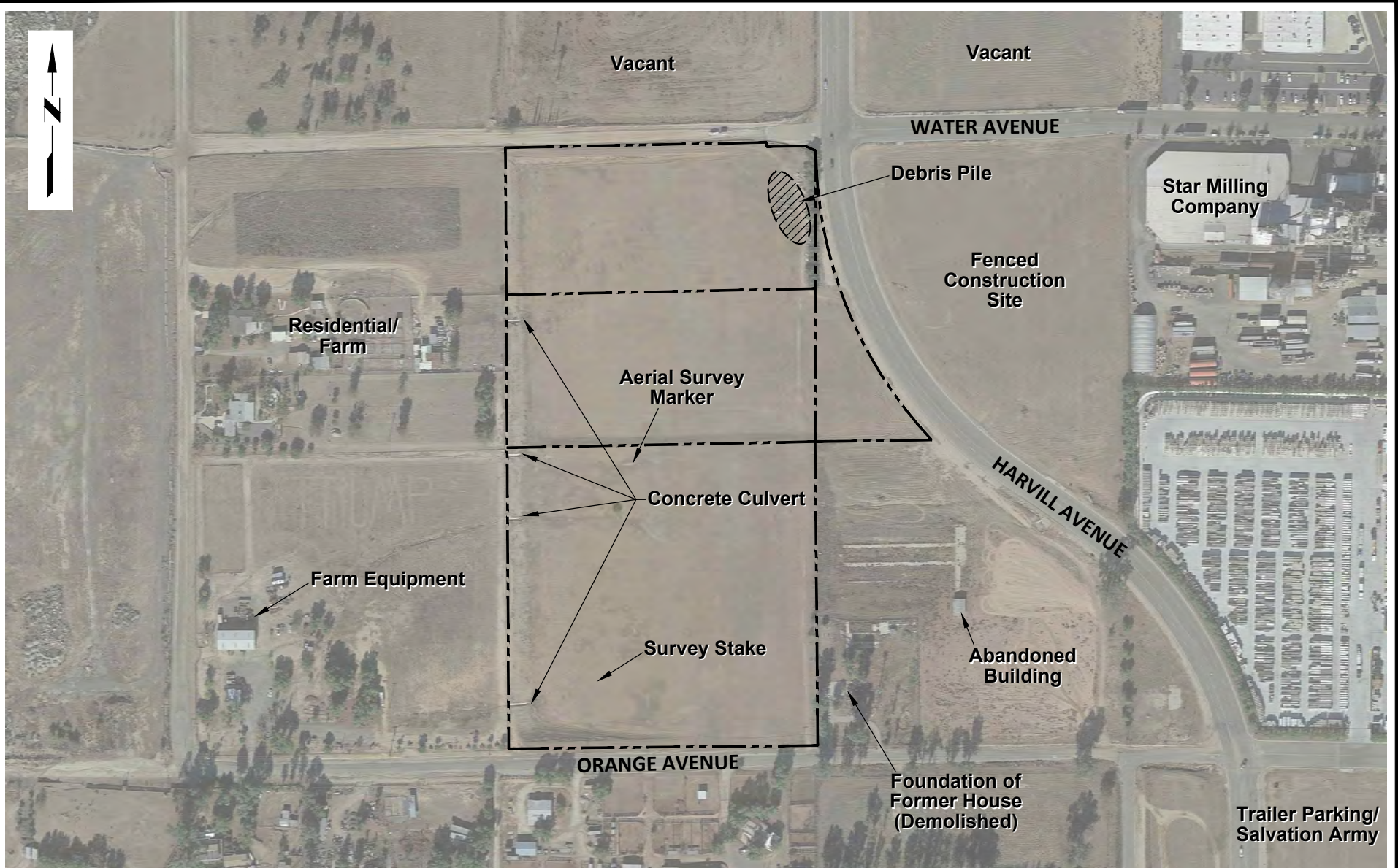


Reference:  
USGS Perris and Steele Peak  
7.5 Minute quadrangles, 2018.

**PERRIS**

<b>SITE LOCATION MAP</b>	
 Environmental Engineering & Geology	SOUTHWEST CORNER OF HARVILL AVENUE AND WATER AVENUE, RIVERSIDE COUNTY, CA
	Figure <b>1</b>





### SITE PLAN

**PATHFORWARD**  
Environmental Engineering & Geology

SOUTHWEST CORNER OF  
HARVILL AVENUE AND  
WATER AVENUE,  
RIVERSIDE COUNTY, CA

Figure  
**2**

**Appendix A**  
**Subject Property Photographs**





1

DATE: May 24, 2021

DESCRIPTION: Northwest corner of Site looking towards the southeast



2

DATE: May 24, 2021

DESCRIPTION: Northwest corner of Site looking east





**3**

DATE: May 24, 2021

DESCRIPTION: Adjacent properties to the north, currently vacant



**4**

DATE: May 24, 2021

DESCRIPTION: Household debris and large boulders in north eastern corner of Site



5

DATE: May 24, 2021

DESCRIPTION: Intersection of Harvill Avenue and Water Street, construction site across Harvill Avenue with Star Milling Co and Boral further to east



6

DATE: May 24, 2021

DESCRIPTION: Northeast corner of Site showing vacant lots to the north and northeast





**7**

DATE: May 24, 2021  
DESCRIPTION: Vacant lot to the northeast with Cal-Val further to the east



**8**

DATE: May 24, 2021  
DESCRIPTION: Buried communication line markers off-Site along Harvill Avenue near Harvill Ave and Orange Avenue



9

DATE: May 24, 2021

DESCRIPTION: Vacant property with treehouse to the southeast of property



10

DATE: May 24, 2021

DESCRIPTION: View from southeast of Site looking northwest





**11**

DATE: May 24, 2021  
DESCRIPTION: Approximate center of Site looking to the west



**12**

DATE: May 24, 2021  
DESCRIPTION: Survey marker observed in eastern portion of Site



**13**

DATE: May 24, 2021  
DESCRIPTION: Aerial survey marker in approximate center of Site



**14**

DATE: May 24, 2021  
DESCRIPTION: Eastern portion of Site looking towards Harvill Avenue





**15**

DATE: May 24, 2021  
DESCRIPTION: Southwest corner of Site looking to the north



**16**

DATE: May 24, 2021  
DESCRIPTION: Southwest corner of Site looking to the northeast



**17**

DATE: May 24, 2021

DESCRIPTION: Residential property and farm located to the south of Site



**18**

DATE: May 24, 2021

DESCRIPTION: Intersection of Harvill Avenue and Orange Avenue, Salvation Army trailer storage located across Harvill Avenue





**19**

DATE: May 24, 2021

DESCRIPTION: View from Orange Avenue looking to the West towards Harvill Avenue



**20**

DATE: May 24, 2021

DESCRIPTION: View from Harvill Avenue looking west from approximate center of Site



**21**

DATE: May 24, 2021

DESCRIPTION: View from Water Street looking north towards Harvill Avenue



**22**

DATE: May 24, 2021

DESCRIPTION: View from center of Site looking west towards two concrete culverts

**Appendix B**  
**Sources and References**

Contacts and Interviews		Date
Property Escort	Unescorted	May 24, 2021
Interview	John Dobrott, President-Industrial, Connor Commercial Real Estate	May 26, 2021

Agencies	Contact Information	Contact Date
Riverside County Assessor	<a href="https://rcitgis-countyofriverside.hub.arcgis.com/">https://rcitgis-countyofriverside.hub.arcgis.com/</a>	Various, May 2021
GeoTracker	<a href="http://geotracker.waterboards.ca.gov">http://geotracker.waterboards.ca.gov</a>	May 2021
DTSC – EnviroStor	<a href="https://www.envirostor.dtsc.ca.gov">https://www.envirostor.dtsc.ca.gov</a>	May 2021
DTSC – Hazardous Waste Tracking System	<a href="https://hwts.dtsc.ca.gov/">https://hwts.dtsc.ca.gov/</a>	May 2021
Department of Conservation, Geologic Energy Management	<a href="https://www.conservation.ca.gov/calgem/Online_Data/Pages/Index.aspx">https://www.conservation.ca.gov/calgem/Online_Data/Pages/Index.aspx</a>	May 2021
National Pipeline Mapping System	<a href="https://pvnpm.phmsa.dot.gov/PublicViewer/">https://pvnpm.phmsa.dot.gov/PublicViewer/</a>	May 2021
Riverside County Flood Control and Water Conservation District	<a href="https://rcflood.org/I-Want-To/Services/Geographic-Information-Systems">https://rcflood.org/I-Want-To/Services/Geographic-Information-Systems</a> Flood Control Webmap: <a href="https://content.rcflood.org/webmaps/rcfc/">https://content.rcflood.org/webmaps/rcfc/</a>	May 2021

Source Materials and References	Date(s)	Source
Aerial Photographs	1938, 1949, 1952, 1961, 1967, 1978, 1985, 1989, 1990, 1994, 1997, 2002, 2006, 2009, 2012, 2016	EDR
Sanborn Fire Insurance Maps	No coverage	EDR
Topographic Maps	1901, 1942, 1943, 1947, 1953, 1967, 1973, 1978, 1979, 2012	EDR
City Directory Report	2021	
Various reports for Cla Val Company at 24100 Water Street	1992	Obtained from GeoTracker

**Appendix C**  
**Historical Sources**



**Harvill Water Perris**

Not Reported

Perris, CA 92570

Inquiry Number: 6471604.8

April 29, 2021

## The EDR Aerial Photo Decade Package



6 Armstrong Road, 4th floor  
Shelton, CT 06484  
Toll Free: 800.352.0050  
[www.edrnet.com](http://www.edrnet.com)



# EDR Aerial Photo Decade Package

04/29/21

**Site Name:**

Harvill Water Perris  
Not Reported  
Perris, CA 92570  
EDR Inquiry # 6471604.8

**Client Name:**

Path Forward Partners  
505 14th Street #1230  
Oakland, CA 94612  
Contact: Liz Smith



Environmental Data Resources, Inc. (EDR) Aerial Photo Decade Package is a screening tool designed to assist environmental professionals in evaluating potential liability on a target property resulting from past activities. EDR's professional researchers provide digitally reproduced historical aerial photographs, and when available, provide one photo per decade.

**Search Results:**

<u>Year</u>	<u>Scale</u>	<u>Details</u>	<u>Source</u>
2016	1"=500'	Flight Year: 2016	USDA/NAIP
2012	1"=500'	Flight Year: 2012	USDA/NAIP
2009	1"=500'	Flight Year: 2009	USDA/NAIP
2006	1"=500'	Flight Year: 2006	USDA/NAIP
2002	1"=500'	Acquisition Date: January 01, 2002	USGS/DOQQ
1997	1"=500'	Acquisition Date: January 01, 1997	USGS/DOQQ
1990	1"=500'	Flight Date: September 06, 1990	USDA
1989	1"=500'	Flight Date: August 15, 1989	USDA
1985	1"=500'	Flight Date: February 24, 1985	USDA
1978	1"=500'	Flight Date: September 20, 1978	USDA
1974	1"=500'	Flight Date: November 06, 1974	USGS
1967	1"=500'	Flight Date: May 15, 1967	USDA
1961	1"=500'	Flight Date: June 14, 1961	USDA
1953	1"=500'	Flight Date: August 28, 1953	USDA
1949	1"=500'	Flight Date: May 08, 1949	USDA
1938	1"=500'	Flight Date: June 14, 1938	USDA

**When delivered electronically by EDR, the aerial photo images included with this report are for ONE TIME USE ONLY. Further reproduction of these aerial photo images is prohibited without permission from EDR. For more information contact your EDR Account Executive.**

**Disclaimer - Copyright and Trademark Notice**

This Report contains certain information obtained from a variety of public and other sources reasonably available to Environmental Data Resources, Inc. It cannot be concluded from this Report that coverage information for the target and surrounding properties does not exist from other sources. NO WARRANTY EXPRESSED OR IMPLIED, IS MADE WHATSOEVER IN CONNECTION WITH THIS REPORT. ENVIRONMENTAL DATA RESOURCES, INC. SPECIFICALLY DISCLAIMS THE MAKING OF ANY SUCH WARRANTIES, INCLUDING WITHOUT LIMITATION, MERCHANTABILITY OR FITNESS FOR A PARTICULAR USE OR PURPOSE. ALL RISK IS ASSUMED BY THE USER. IN NO EVENT SHALL ENVIRONMENTAL DATA RESOURCES, INC. BE LIABLE TO ANYONE, WHETHER ARISING OUT OF ERRORS OR OMISSIONS, NEGLIGENCE, ACCIDENT OR ANY OTHER CAUSE, FOR ANY LOSS OF DAMAGE, INCLUDING, WITHOUT LIMITATION, SPECIAL, INCIDENTAL, CONSEQUENTIAL, OR EXEMPLARY DAMAGES. ANY LIABILITY ON THE PART OF ENVIRONMENTAL DATA RESOURCES, INC. IS STRICTLY LIMITED TO A REFUND OF THE AMOUNT PAID FOR THIS REPORT. Purchaser accepts this Report "AS IS". Any analyses, estimates, ratings, environmental risk levels or risk codes provided in this Report are provided for illustrative purposes only, and are not intended to provide, nor should they be interpreted as providing any facts regarding, or prediction or forecast of, any environmental risk for any property. Only a Phase I Environmental Site Assessment performed by an environmental professional can provide information regarding the environmental risk for any property. Additionally, the information provided in this Report is not to be construed as legal advice.

Copyright 2021 by Environmental Data Resources, Inc. All rights reserved. Reproduction in any media or format, in whole or in part, of any report or map of Environmental Data Resources, Inc., or its affiliates, is prohibited without prior written permission.

EDR and its logos (including Sanborn and Sanborn Map) are trademarks of Environmental Data Resources, Inc. or its affiliates. All other trademarks used herein are the property of their respective owners.





INQUIRY #: 6471604.8

YEAR: 2016

— = 500'







INQUIRY #: 6471604.8

YEAR: 2012

— = 500'







INQUIRY #: 6471604.8

YEAR: 2009

— = 500'







INQUIRY #: 6471604.8

YEAR: 2006

— = 500'







INQUIRY #: 6471604.8

YEAR: 2002

— = 500'







INQUIRY #: 6471604.8

YEAR: 1997

— = 500'



Subject boundary not shown because it exceeds image extent or image is not georeferenced.





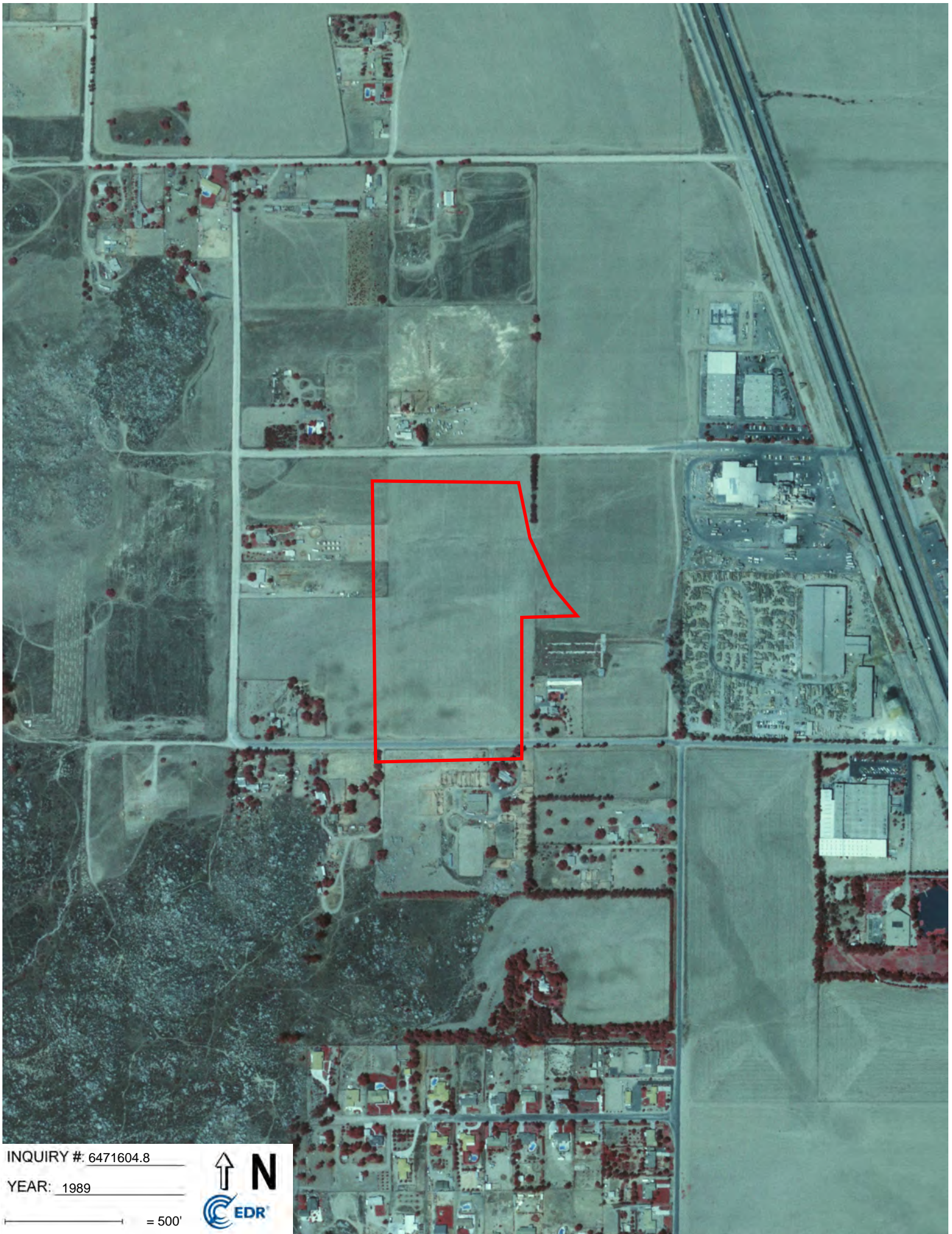
INQUIRY #: 6471604.8

YEAR: 1990

— = 500'







INQUIRY #: 6471604.8

YEAR: 1989

— = 500'







INQUIRY #: 6471604.8

YEAR: 1985

— = 500'








INQUIRY # 6471604.8

YEAR: 1978

— = 500'







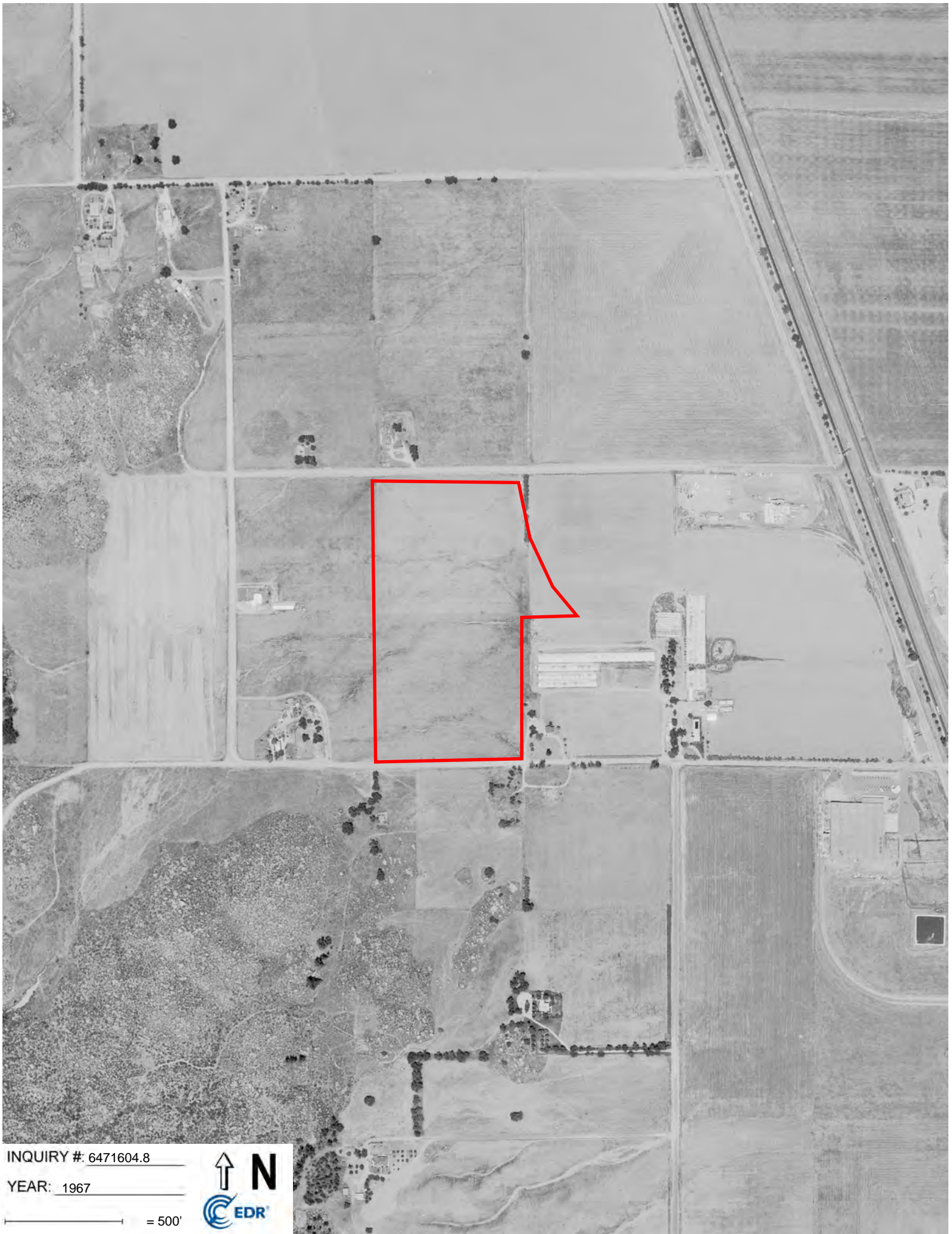
INQUIRY #: 6471604.8

YEAR: 1974

— = 500'







INQUIRY #: 6471604.8

YEAR: 1967

— = 500'



**Harvill Water Perris**

Not Reported  
Perris, CA 92570

Inquiry Number: 6471604.5  
May 06, 2021

# The EDR-City Directory Image Report

## TABLE OF CONTENTS

### SECTION

Executive Summary

Findings

City Directory Images

***Thank you for your business.***  
Please contact EDR at 1-800-352-0050  
with any questions or comments.

### **Disclaimer - Copyright and Trademark Notice**

This Report contains certain information obtained from a variety of public and other sources reasonably available to Environmental Data Resources, Inc. It cannot be concluded from this Report that coverage information for the target and surrounding properties does not exist from other sources. **NO WARRANTY EXPRESSED OR IMPLIED, IS MADE WHATSOEVER IN CONNECTION WITH THIS REPORT. ENVIRONMENTAL DATA RESOURCES, INC. SPECIFICALLY DISCLAIMS THE MAKING OF ANY SUCH WARRANTIES, INCLUDING WITHOUT LIMITATION, MERCHANTABILITY OR FITNESS FOR A PARTICULAR USE OR PURPOSE. ALL RISK IS ASSUMED BY THE USER. IN NO EVENT SHALL ENVIRONMENTAL DATA RESOURCES, INC. BE LIABLE TO ANYONE, WHETHER ARISING OUT OF ERRORS OR OMISSIONS, NEGLIGENCE, ACCIDENT OR ANY OTHER CAUSE, FOR ANY LOSS OR DAMAGE, INCLUDING, WITHOUT LIMITATION, SPECIAL, INCIDENTAL, CONSEQUENTIAL, OR EXEMPLARY DAMAGES. ANY LIABILITY ON THE PART OF ENVIRONMENTAL DATA RESOURCES, INC. IS STRICTLY LIMITED TO A REFUND OF THE AMOUNT PAID FOR THIS REPORT.** Purchaser accepts this Report "AS IS". Any analyses, estimates, ratings, environmental risk levels or risk codes provided in this Report are provided for illustrative purposes only, and are not intended to provide, nor should they be interpreted as providing any facts regarding, or prediction or forecast of, any environmental risk for any property. Only a Phase I Environmental Site Assessment performed by an environmental professional can provide information regarding the environmental risk for any property. Additionally, the information provided in this Report is not to be construed as legal advice.

Copyright 2020 by Environmental Data Resources, Inc. All rights reserved. Reproduction in any media or format, in whole or in part, of any report or map of Environmental Data Resources, Inc. or its affiliates is prohibited without prior written permission.

EDR and its logos (including Sanborn and Sanborn Map) are trademarks of Environmental Data Resources, Inc. or its affiliates. All other trademarks used herein are the property of their respective owners.



## EXECUTIVE SUMMARY

### DESCRIPTION

Environmental Data Resources, Inc.'s (EDR) City Directory Report is a screening tool designed to assist environmental professionals in evaluating potential liability on a target property resulting from past activities. EDR's City Directory Report includes a search of available city directory data at 5 year intervals.

### RECORD SOURCES

EDR's Digital Archive combines historical directory listings from sources such as Cole Information and Dun & Bradstreet. These standard sources of property information complement and enhance each other to provide a more comprehensive report.

EDR is licensed to reproduce certain City Directory works by the copyright holders of those works. The purchaser of this EDR City Directory Report may include it in report(s) delivered to a customer. Reproduction of City Directories without permission of the publisher or licensed vendor may be a violation of copyright.

Data by

**infoUSA**<sup>®</sup>

Copyright©2008  
All Rights Reserved

### RESEARCH SUMMARY

The following research sources were consulted in the preparation of this report. A check mark indicates where information was identified in the source and provided in this report.

<u>Year</u>	<u>Target Street</u>	<u>Cross Street</u>	<u>Source</u>
2017	<input type="checkbox"/>	<input checked="" type="checkbox"/>	EDR Digital Archive
2014	<input type="checkbox"/>	<input checked="" type="checkbox"/>	EDR Digital Archive
2010	<input type="checkbox"/>	<input checked="" type="checkbox"/>	EDR Digital Archive
2005	<input type="checkbox"/>	<input checked="" type="checkbox"/>	EDR Digital Archive
2000	<input type="checkbox"/>	<input checked="" type="checkbox"/>	EDR Digital Archive
1995	<input type="checkbox"/>	<input checked="" type="checkbox"/>	EDR Digital Archive
1992	<input type="checkbox"/>	<input checked="" type="checkbox"/>	EDR Digital Archive
1985	<input type="checkbox"/>	<input checked="" type="checkbox"/>	Haines Criss-Cross Directory
1980	<input type="checkbox"/>	<input checked="" type="checkbox"/>	Haines Criss-Cross Directory
1976	<input type="checkbox"/>	<input checked="" type="checkbox"/>	Haines Criss-Cross Directory
1971	<input type="checkbox"/>	<input type="checkbox"/>	Haines Criss-Cross Directory

## FINDINGS

### TARGET PROPERTY STREET

Not Reported  
Perris, CA 92570

No Addresses Found

# FINDINGS

## CROSS STREETS

<u>Year</u>	<u>CD Image</u>	<u>Source</u>	
<b><u>HARVILL AVE</u></b>			
2017	pg. A1	EDR Digital Archive	
2014	pg. A4	EDR Digital Archive	
2010	pg. A7	EDR Digital Archive	
2005	pg. A10	EDR Digital Archive	
2000	-	EDR Digital Archive	Target and Adjoining not listed in Source
1995	-	EDR Digital Archive	Target and Adjoining not listed in Source
1992	-	EDR Digital Archive	Target and Adjoining not listed in Source
1985	-	Haines Criss-Cross Directory	Street not listed in Source
1980	-	Haines Criss-Cross Directory	Street not listed in Source
1976	-	Haines Criss-Cross Directory	Street not listed in Source
1971	-	Haines Criss-Cross Directory	Street not listed in Source

## **ORANGE AVE**

2017	pg. A2	EDR Digital Archive	
2014	pg. A5	EDR Digital Archive	
2010	pg. A8	EDR Digital Archive	
2005	pg. A11	EDR Digital Archive	
2000	pg. A13	EDR Digital Archive	
1995	pg. A15	EDR Digital Archive	
1992	pg. A17	EDR Digital Archive	
1985	pg. A19	Haines Criss-Cross Directory	
1980	pg. A21	Haines Criss-Cross Directory	
1976	pg. A22	Haines Criss-Cross Directory	
1971	-	Haines Criss-Cross Directory	Street not listed in Source

## **TOBACCO RD**

2017	pg. A3	EDR Digital Archive
2014	pg. A6	EDR Digital Archive
2010	pg. A9	EDR Digital Archive
2005	pg. A12	EDR Digital Archive
2000	pg. A14	EDR Digital Archive

## FINDINGS

<u>Year</u>	<u>CD Image</u>	<u>Source</u>	
1995	pg. A16	EDR Digital Archive	
1992	pg. A18	EDR Digital Archive	
1985	pg. A20	Haines Criss-Cross Directory	
1980	-	Haines Criss-Cross Directory	Street not listed in Source
1976	-	Haines Criss-Cross Directory	Street not listed in Source
1971	-	Haines Criss-Cross Directory	Street not listed in Source

## **City Directory Images**



**HARVILL AVE 2017**

17789 MENASHA CORPORATION  
18310 AMERICAS TIRE  
19052 UNIVERSAL SPECIALTY VECHICLE  
19248 76  
CIRCLE K  
EL MUCHACHO ALEGRE  
JACK IN THE BOX  
20281 STEARNS PRODUCTS  
21366 ALL STARS SKILLS FACILITY INC  
CHUTE SYSTEMS  
21414 A & S INSTALLATIONS INC  
CROSSFIT PERRIS  
WEST COAST MARINE INTERIORS LLC  
21446 CARTIER CONSTRUCTION  
CARTIER CONSTRUCTION MOBILE HOME & R  
MENDOZA, ANNETTE  
MPIRE FASTENERS  
VARNER CONSTRUCTION  
21462 SWEDISH SPEED

**ORANGE AVE 2017**

20880 VALDIVIA, VICTOR M  
20891 ORTEGA, MARCO A  
20921 RUIZ, RAMON  
20991 BERRY, PATRICK J  
21020 DAMIAN, JOSE  
21080 MARTINEZ, REYES D  
21110 PHILLIPS, VERNON  
21210 SANCHEZ, AGUSTIN R  
21255 BROTHERS NURSERY  
DAVILA, MARTHA  
21266 GARDUNO, EULOGIO D  
21330 JONES, DEIDRE  
21400 STEWART, DONALD P  
21410 GARCIA, ERIC N  
21450 JONES, DEREK  
21531 FALL, DONALD C  
21576 CASTRO, ELISEO V  
21580 ARAIZA, JESUS J  
21581 LOPEZ, ISAAC  
21600 MEDINA, AVIGAIL  
21691 BONNER, ETTA  
21703 RAMIREZ, MELISSA  
21720 MUNOZ, CINDEENELLY  
21735 SALINAS, MARIA C  
21750 GUTIERREZ, PERLA J  
MEDINA, EMELY  
21770 PALMA, IMELDA  
21783 AMARAL, RAUL  
21790 PERALTA, SOLEDAD  
21820 ESQUEDA, LUIS  
21840 HUCKABY, VERDELL M  
21910 QUEZADA, SALVADOR E  
23525 MACIEL, JOSE F  
23645 VILLEGAS, VICTORIA  
23896 KELLY, CAROL M  
24201 THE SALVATION ARMY

**TOBACCO RD 2017**

20601 LOZANO, ELIZABETH  
20800 CEPEDA, MARGARITA  
20860 SETON, MALCOLM W

**HARVILL AVE 2014**

19052 UNIVERSAL SPECIALTY VEHICLE  
19248 JOE 76 & CIRCLE K  
MI RANCHO TACOS & PIZZA  
20281 STEARNS PRODUCTS  
20343 PREMIER LAMINATING  
21366 ALL STARS SKILLS FACILITY INC  
CHUTE SYSTEMS  
21382 OCCUPANT UNKNOWN,  
21398 OCCUPANT UNKNOWN,  
21414 ATLAS D CONSOLIDATED INC  
OCCUPANT UNKNOWN,  
21446 CARTIER CONSTRUCTION  
MENDOZA, ANNETTE  
MPIRE FASTENERS  
VARNER CONSTRUCTION  
21462 RIVERSIDE PAINT CO  
SWEDISH SPEED  
21478 OCCUPANT UNKNOWN,

**ORANGE AVE 2014**

20850 OCCUPANT UNKNOWN,  
20880 TRUJILLO, JOSE  
20891 ORTEGA, MARCO A  
20921 RUIZ, RAMON  
20991 BERRY, PATRICK J  
21020 ROBINSON, TITUS  
21080 MARTINEZ, REYES D  
21110 PHILLIPS, VERNON  
21190 OCCUPANT UNKNOWN,  
21210 RAMIREZ, SRA M  
21240 YOUNG, CAROLYN A  
21255 OCCUPANT UNKNOWN,  
21290 OCCUPANT UNKNOWN,  
21330 BELLAMAY, PATRICIA  
21400 STEWART, DONALD P  
21410 GOMEZ, AGUSTIN P  
21450 RIVAS, SIFUENTES E  
WHITE, S  
21531 FALL, DONALD C  
21576 CASTRO, ELISEO V  
21580 DOE, JON  
21581 MUNOZ, CM  
21600 MEDINA, AVIGAIL  
21691 BONNER, ETTA  
21703 RAMIREZ, MELISSA  
21720 BARBA, MONICA J  
21721 QUEZADA, SAMUEL  
21725 WEST, W L  
21735 OROZCO, HERMELINDA  
21750 MEDINA, MARTHA  
21770 PALMA, IMELDA  
21783 AMARAL, RAUL  
21790 PERALTA, SOLEDAD  
21820 OCCUPANT UNKNOWN,  
21840 HUCKABY, VERDELL M  
21910 LOPEZ, RALPH  
21911 SIMMONS, INEZ  
23525 LIGHTNRE, PATRICIA M  
23645 MACIEL, JOSE F  
VILLEGAS, VICTORIA  
23658 OCCUPANT UNKNOWN,  
23672 CEDERBURG, DAN C  
23805 BAIN, EARL E  
23896 KELLY, CAROL M  
24201 THE SALVATION ARMY

**TOBACCO RD 2014**

20601 EVARISTO, DOMINGA  
20800 CEPEDA, JAVIER  
20860 SETON, MALCOLM W



**HARVILL AVE 2010**

19052 UNIVERSAL SPECIALTY VEHICLE  
19248 CIRCLE K  
JACK IN THE BOX  
MI RANCHO TACOS & PIZZA  
20281 STEARNS PRODUCTS  
20343 PREMIER LAMINATING

## ORANGE AVE 2010

20850 RODARTE, ROSALIA  
 20880 TRUJILLO, JOSE  
 20891 ORTEGA, MARCO A  
 20921 RUIZ, RAMON  
 20991 BERRY, KEVIN P  
 21020 ROBINSON, SAMUEL D  
 21080 RABAGO, THELMA  
 21110 KRAFT, PATRICK J  
 21190 OCCUPANT UNKNOWN,  
 21210 OCCUPANT UNKNOWN,  
 21240 OCCUPANT UNKNOWN,  
 YOUNG, STEPHEN E  
 21255 OCCUPANT UNKNOWN,  
 21290 ORR, HERBERT B  
 21330 BELLAMAY, PATRICIA  
 21370 OCCUPANT UNKNOWN,  
 21400 MEDINA, MARIA  
 21410 OCCUPANT UNKNOWN,  
 21450 JOHNSON, GERARD  
 RIVAS, SIFUENTES E  
 WHITE, S  
 21531 FALL, DONALD C  
 21576 CASTRO, ELISEO V  
 21580 ARAIZA, JESUS J  
 21581 CATANO, BELLA  
 21600 OCCUPANT UNKNOWN,  
 21691 AGUIRRE, SYLVIA  
 21703 AGUILAR, GRISCELDA  
 21720 HAYES, DARVIN  
 HUERTA, FERNANDO  
 21721 OCCUPANT UNKNOWN,  
 21725 WEST, W L  
 21735 PADILLA, JOEL  
 21770 PALMA, IMELDA  
 21783 AMARAL, RAUL  
 21790 VALENCIA, ISABEL  
 21820 CHRISTOPHER, ELAYNE M  
 21840 HUCKABY, VERDELL M  
 21910 ACE FLOOR CARE  
 LOPEZ, RALPH  
 21911 SIMMONS, INEZ  
 23525 OCCUPANT UNKNOWN,  
 23645 MACIEL, JOSE F  
 VILLEGAS, VICTORIA  
 23658 PENICK, CINDY L  
 23672 CEDERBURG, DAN C  
 23745 HSIAO, JAMES  
 23805 FLORES, JIMMY T  
 24100 ATKINSON BRICK CO  
 24197 COPE, CHARLES D

**TOBACCO RD 2010**

20601 EVARISTO, DOMINGA  
20800 PARK, YOUNG A  
20860 SETON, MALCOLM W

**HARVILL AVE 2005**

17800 AUCTION CO  
19248 JOE 76 & CIRCLE K  
20281 REO METAL FABRICATORS INC  
REO MOBILE SYSTEMS  
20343 PREMIER LAMINATING SERVICES INC



**ORANGE AVE 2005**

20850 RODARTE, ROSALIA  
20891 OCCUPANT UNKNOWN,  
20921 BARAJAS, FRANK  
20991 BERRY, KEVIN P  
21020 ROBINSON, SAMUEL D  
21080 MARTINEZ, REYES  
21190 OCCUPANT UNKNOWN,  
21240 OCCUPANT UNKNOWN,  
YOUNG, STEPHEN E  
21255 MERCADO, JOSE R  
21266 SMITH, JOE P  
21290 ORR, HERBERT B  
21330 OCCUPANT UNKNOWN,  
21400 OCCUPANT UNKNOWN,  
21410 SIMMONS, KAYRON  
21450 CRENSHAW, LACY  
EDWARDS, ROBERT  
GOODINE, J  
JAMES, WILLIAM  
MENECE, ARACELI  
WHITE, S  
21531 OCCUPANT UNKNOWN,  
21576 BELISLE, ROSE M  
21580 OCCUPANT UNKNOWN,  
21691 SIMPKINS, G M  
21703 ANTHONY, LYNN  
21720 HAYES, DARVIN  
21721 WALKER, BERTHA M  
21735 SALINAS, MARIA C  
21750 RODRIGUEZ, SALVADOR Q  
21770 OCCUPANT UNKNOWN,  
21783 BROOKS, CHRISTOPHER C  
21790 MORENO, JOSE L  
21820 CHRISTOPHER, ELAINE M  
21840 HUCKABY, VERDELL C  
21910 QUEZADA, SALVADOR E  
21911 SIMMONS, ALONZO  
23645 KAUSAR, NAHEED  
MACIEL, JOSE F  
ROJAS, LETICIA  
23658 OCCUPANT UNKNOWN,  
23745 ANDREWS, GEORGE D  
23805 FLORES, JIMMY T  
JIMMY FLORES TRAINING STABLES  
23896 KELLY, CURTIS M  
24100 ATKINSON BRICK CO  
24197 COPE, CHARLES D  
24201 THE SALVATION ARMY REHABILITATION CE

**TOBACCO RD 2005**

20601 GARCIA, M  
20800 GRIFFITH, RICHARD  
20860 SETON, MALCOLM W

**ORANGE AVE 2000**

20891	BARRETO, VICTOR J
20921	OCCUPANT UNKNOWN,
20991	BERRY, PATRICK
21020	MARTIN, TAMARA
21080	CASTRO, GLORIA
21110	OCCUPANT UNKNOWN,
21190	MARTINEZ, JOHN
21210	RAMIREZ, MARIA D
21240	YOUNG, STEVE
21266	SMITH, JOE
21290	ORR, NANCY B
21330	OCCUPANT UNKNOWN,
21370	COLEMAN, P
21410	OCCUPANT UNKNOWN,
21450	BRASS, ELIJAH GORDON, EVELYN D
21531	FALL, DONALD C
21576	DAVISON, HENRY
21581	VILLALOBOS, MARIA D
21600	CERRANO, MARY
21691	OCCUPANT UNKNOWN,
21720	HAYES, DARVIN
21721	STANSBURY, FELICIA
23805	BAIN, ROBIN G FLORES JIMMY TRAINING STABLES
24100	ATKINSON BRICK COMPANY
24195	L & B PRODUCTS WEST
24201	SALVATION ARMY THE

**TOBACCO RD 2000**

20800 GRIFFITH, RICHARD  
20860 SETON, DOLLY A

**ORANGE AVE 1995**

20921 RODRIGUEZ, GEORGE A  
20991 BERRY, PATRICK  
21020 OCCUPANT UNKNOWNN  
21080 OCCUPANT UNKNOWNN  
21190 MARTINEZ, JOHN  
21210 OCCUPANT UNKNOWNN  
21240 MAFNAS, JES  
21266 LINDSAY, DELORES  
21290 BROWN, NANCY G  
21330 BOONE, NORA  
21370 WASHINGTON, EVELYN  
21576 DAVISON, HENRY  
21600 OCCUPANT UNKNOWNN  
21720 WELLS, HOUSTON  
21910 DIAL, SOLIS  
DIAZ, SOLIS  
23805 FLORES, JIMMY A  
JIMMY FLORES TRAINING STABLES  
KAAN, LORI  
23896 DARYL A STARK REALTY  
24100 BRICK CORRAL  
NEW DAVIDSON BRICK CO  
24201 LOMAS INDUSTRIES



**TOBACCO RD 1995**

20601 PARRA, EMIGDIO  
20800 GRIFFITH, RICHARD  
20860 OCCUPANT UNKNOWNN

**ORANGE AVE 1992**

20921 RODRIGUEZ, GEORGE A  
20991 BERRY, PATRICK  
21190 MARTINEZ, JOHN  
21210 RAMIREZ, G  
21240 MAFNAS, JES  
21266 LINDSAY, DELORES  
21370 MUTHLEB, K  
21576 DAVISON, HENRY  
21720 WELLS, HOUSTON  
23805 JIMMY FLORES TRNG  
23896 SNYDER, CLYDE A  
STARK INDUSTRIES  
24100 BRICK CORRAL  
BRICK, CORRAL  
DAVIDSON BRICK CO  
24201 HARVILL, JOHN

**TOBACCO RD 1992**

20601 PARRA, EMIGDIO  
20800 GRIFFITH, RICHARD  
20860 ADKINS, JANET

## ORANGE AVE 1985

ORANGE AV 92370  
PERRIS

81	XXXX	00
377	ROGERS DORIS	657-8254 4
418	SCHAIN EDITH	657-3539 4
590	MASON E H	657-8166
	<b>MASONS POMFRANIANS</b>	<b>657-8166 1</b>
640	JONES MICHAEL	943-2485 4
650	BISSELL CHAS	657-7871 2
660	<b>DAWSONS ACTION CRPT</b>	<b>943-3936 +5</b>
670	BEDFORD WALTER E	657-1057 +5
680	CLARK AMPY	657-0846 2
690	HAMLET WM S	943-1386 3
20850	ROBINSON C S	657-3001 9
20921	DUBE LUCIEN	657-4260 1
20991	BERRY PATRICK	657-1986 3
21010	HODGES RUFUS	943-2622 +5
21020	XXXX	00
21080	WALKER DOCIE	943-1755 +5
21110	XXXX	00
21190	MARTINEZ ELIA	657-9337 1
21210	RAMIREZ GERONIMO	657-4031 9
21240	MAFNAS JES	943-2513 +5
21255	XXXX	00
21266	MAYFIELD JAS C	943-2487 4
21290	XXXX	00
21330	XXXX	00
21400	XXXX	00
21410	XXXX	00
21460	MAGUGLIN R O	657-4767 +5
21576	DAVISON HENRY	657-2979
21581	COTTON MILDRED E	657-6792 0
21600	WILLIAMS JESSE	657-2517 9
21601	XXXX	00
21691	XXXX	00
21701	XXXX	00
21703	XXXX	00
21720	HARVEY CLARENCE	657-0897 4
	HAYES RICHARD	943-3660 +5
21725	CARTER MILTON	943-1296 3
21783	XXXX	00
21790	XXXX	00
23645	PERKINS ELBERT	657-9573 +5
23745	XXXX	00
23805	FLORES JIMMY TRNG	657-3943 9
	JIMMY FLORES TRNG	657-3943
23896	SHIRLEYS F CERAMCS	657-4879 0
24000	XXXX	00
24016	XXXX	00
24100	DAVIDSON BRICK CO	943-2911 +5
24201	HARVILL MACHINE INC	657-3193
	LOMAS INDUSTRIES	657-3197 7
26400	SMITH CRAIG	657-1464 +5
26491	SMITH HERMAN E	657-2434
26640	GERHARDT HOWARD W	657-8536 2
26770	PRICE VERNON D	657-2885 9
26830	JIMENEZ LINO ROMERO	657-3743 8
26860	HUSBAND CLIFFORD	657-5201 7
26950	PAUL JACOBS TILE	657-4108 3
★	9 BUS	48 RES
		10 NEW

TOBACCO RD 1985

5  
5  
5  
0  
5  
3  
5  
4

TOBACCO RD 92370

PERRIS

20800

GLEASON JAS

657-0880

2

★

0 BUS

1 RES

0 NEW



## ORANGE AVE 1980

## ORANGE AV 92370 PERRIS

590	SCHAFFER DON E	657-6565	7
20850	ROBINSON C S	657-3001	9
20991	BERRY PATRICK	657-1986	+0
21020	POULTER MICHAEL E	657-9925	+0
21210	RAMIREZ GERONIMO	657-4031	9
21255★	<b>SHERMAN HOG RANCH</b>	<b>657-2921</b>	
	SHERMAN SAM	657-5847	
21266	MAYFIELD NELDA	657-9918	+0
21330	XXXX	00	
21400	XXXX	00	
21410	XXXX	00	
21576	DAVISON HENRY	657-2979	5
21581	COTTON MILDRED E	657-6792	+0
21600	WILLIAMS JESSIE	657-2517	9
21601	SCHAFFER JOHN F	657-2850	
21691	COSBY CLIMITER	657-6168	8
21703	XXXX	00	
21725	CARTER MILTON	657-9105	+0
21783	XXXX	00	
21790	HYMAN PAUL	657-2757	
21800	XXXX	00	
23745	LLOYD TOM L	657-6995	8
23805★	<b>FLORES JIMMY TRNG</b>	<b>657-3943</b>	9
	★ <b>JIMMY FLORES STABLS</b>	<b>657-3943</b>	5
23896★	<b>SHIRLEYS F CERAMCS</b>	<b>657-4879</b>	+0
24000	XXXX	00	
24016	XXXX	00	
24201★	<b>HARVILL MACHINE INC</b>	<b>657-3193</b>	
	★ <b>LOMAS INDUSTRIES</b>	<b>657-3197</b>	7
26491	SMITH HERMAN E	657-2434	
26770	PRICE VERNON D	657-2885	9
26830	JIMENEZ LINO ROMER	657-3743	8
26860	HUSBAND CLIFFORD	657-5201	7
26950	DOIDGE PETER	657-4108	+0
	★ 6 BUS	28 RES	7 NEW

## ORANGE AVE 1976

## ORANGE AV 92370 PERRIS

21020	JONES JOHN	657-5921
21255*	SHERMAN HOG RANCH	657-2921
	SHERMAN SAM	657-5847
21330	WILLIAMS DAN N	657-3223 5
21400	GUZMAN TONY C	657-4950
21410	XXXX	00
21576	DAVISON HENRY	657-2979 5
21601	SCHAFFER DON E	657-6565+6
	SCHAFFER JOHN F	657-2850
21703*	PERRIS COUNTRY CLUB	657-2632 5
21783	XXXX	00
21790	HYMAN PAUL	657-2757
23805*	FLORES J TRNG STBLS	657-3943 5
	*JIMMY FLORES STABLS	657-3943 5
23896	XXXX	00
24000	XXXX	00
24016	FULLILOVE DOROTHY	657-2770
	*JOHNSON BROS RNCH	5657-2770+6
24201*	HARVILL MACHINE INC	657-3193
25532	XXXX	00
25750	XXXX	00
26491	SMITH HERMAN E	657-2434
NO #	HAWKS PAUL	653-5329+6
*	6 BUS 17 RES	3 NEW



Harvill Water Perris

Not Reported

Perris, CA 92570

Inquiry Number: 6471604.4

April 29, 2021

# EDR Historical Topo Map Report

with QuadMatch™



6 Armstrong Road, 4th floor  
Shelton, CT 06484  
Toll Free: 800.352.0050  
[www.edrnet.com](http://www.edrnet.com)

# EDR Historical Topo Map Report

04/29/21

**Site Name:**

Harvill Water Perris  
Not Reported  
Perris, CA 92570  
EDR Inquiry # 6471604.4

**Client Name:**

Path Forward Partners  
505 14th Street #1230  
Oakland, CA 94612  
Contact: Liz Smith



EDR Topographic Map Library has been searched by EDR and maps covering the target property location as provided by Path Forward Partners were identified for the years listed below. EDR's Historical Topo Map Report is designed to assist professionals in evaluating potential liability on a target property resulting from past activities. EDR's Historical Topo Map Report includes a search of a collection of public and private color historical topographic maps, dating back to the late 1800s.

**Search Results:****Coordinates:**

<b>P.O.#</b>	124-120-100	<b>Latitude:</b>	33.817901 33° 49' 4" North
<b>Project:</b>	Harvill Water Perris	<b>Longitude:</b>	-117.247113 -117° 14' 50" West
		<b>UTM Zone:</b>	Zone 11 North
		<b>UTM X Meters:</b>	477131.04
		<b>UTM Y Meters:</b>	3741992.95
		<b>Elevation:</b>	1542.70' above sea level

**Maps Provided:**

2012	1942
1979	1901
1978	
1973	
1967	
1953	
1947	
1943	

**Disclaimer - Copyright and Trademark Notice**

This Report contains certain information obtained from a variety of public and other sources reasonably available to Environmental Data Resources, Inc. It cannot be concluded from this Report that coverage information for the target and surrounding properties does not exist from other sources. NO WARRANTY EXPRESSED OR IMPLIED, IS MADE WHATSOEVER IN CONNECTION WITH THIS REPORT. ENVIRONMENTAL DATA RESOURCES, INC. SPECIFICALLY DISCLAIMS THE MAKING OF ANY SUCH WARRANTIES, INCLUDING WITHOUT LIMITATION, MERCHANTABILITY OR FITNESS FOR A PARTICULAR USE OR PURPOSE. ALL RISK IS ASSUMED BY THE USER. IN NO EVENT SHALL ENVIRONMENTAL DATA RESOURCES, INC. BE LIABLE TO ANYONE, WHETHER ARISING OUT OF ERRORS OR OMISSIONS, NEGLIGENCE, ACCIDENT OR ANY OTHER CAUSE, FOR ANY LOSS OF DAMAGE, INCLUDING, WITHOUT LIMITATION, SPECIAL, INCIDENTAL, CONSEQUENTIAL, OR EXEMPLARY DAMAGES. ANY LIABILITY ON THE PART OF ENVIRONMENTAL DATA RESOURCES, INC. IS STRICTLY LIMITED TO A REFUND OF THE AMOUNT PAID FOR THIS REPORT. Purchaser accepts this Report "AS IS". Any analyses, estimates, ratings, environmental risk levels or risk codes provided in this Report are provided for illustrative purposes only, and are not intended to provide, nor should they be interpreted as providing any facts regarding, or prediction or forecast of, any environmental risk for any property. Only a Phase I Environmental Site Assessment performed by an environmental professional can provide information regarding the environmental risk for any property. Additionally, the information provided in this Report is not to be construed as legal advice.

Copyright 2021 by Environmental Data Resources, Inc. All rights reserved. Reproduction in any media or format, in whole or in part, of any report or map of Environmental Data Resources, Inc., or its affiliates, is prohibited without prior written permission.

EDR and its logos (including Sanborn and Sanborn Map) are trademarks of Environmental Data Resources, Inc. or its affiliates. All other trademarks used herein are the property of their respective owners.

## Topo Sheet Key

This EDR Topo Map Report is based upon the following USGS topographic map sheets.

### 2012 Source Sheets



Perris  
2012  
7.5-minute, 24000



Steele Peak  
2012  
7.5-minute, 24000

### 1979 Source Sheets



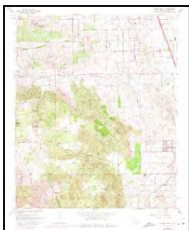
Perris  
1979  
7.5-minute, 24000  
Aerial Photo Revised 1978

### 1978 Source Sheets

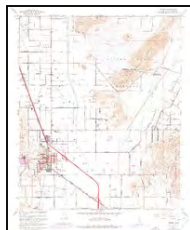


Steele Peak  
1978  
7.5-minute, 24000  
Aerial Photo Revised 1978

### 1973 Source Sheets



Steele Peak  
1973  
7.5-minute, 24000  
Aerial Photo Revised 1973



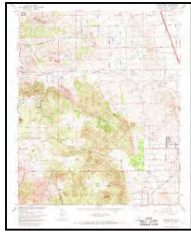
Perris  
1973  
7.5-minute, 24000  
Aerial Photo Revised 1973



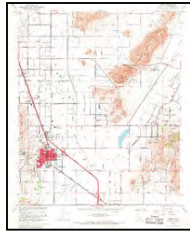
## Topo Sheet Key

This EDR Topo Map Report is based upon the following USGS topographic map sheets.

### 1967 Source Sheets



Steele Peak  
1967  
7.5-minute, 24000  
Aerial Photo Revised 1966

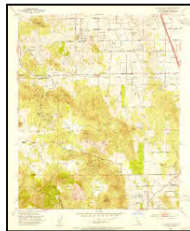


Perris  
1967  
7.5-minute, 24000  
Aerial Photo Revised 1966

### 1953 Source Sheets



Perris  
1953  
7.5-minute, 24000  
Aerial Photo Revised 1951



Steele Peak  
1953  
7.5-minute, 24000  
Aerial Photo Revised 1951

### 1947 Source Sheets



RIVERSIDE  
1947  
15-minute, 50000

### 1943 Source Sheets



PERRIS  
1943  
15-minute, 62500

## **Topo Sheet Key**

This EDR Topo Map Report is based upon the following USGS topographic map sheets.

### **1942 Source Sheets**



Perris  
1942  
15-minute, 62500  
Aerial Photo Revised 1939

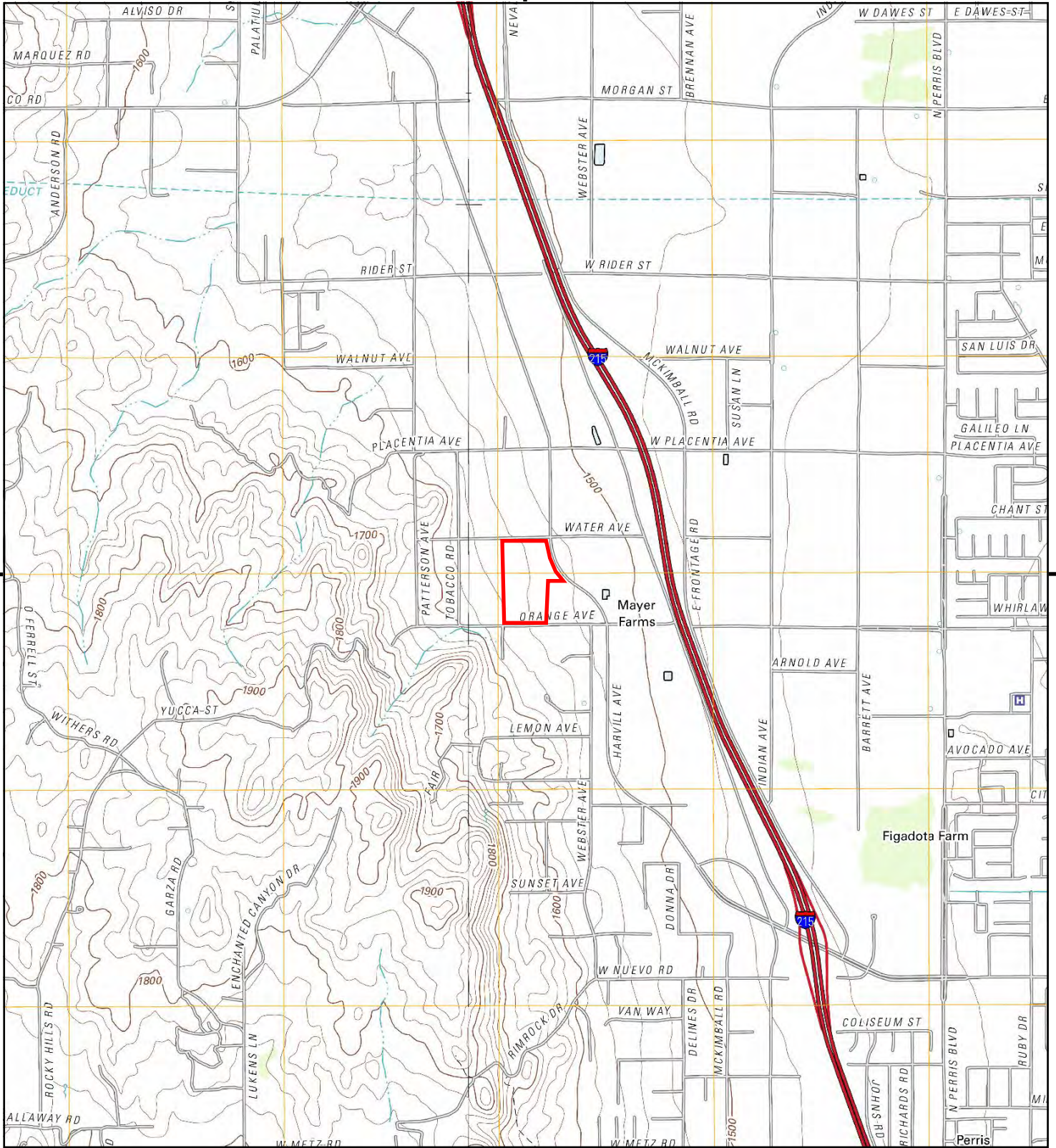


Riverside  
1942  
15-minute, 62500  
Aerial Photo Revised 1939

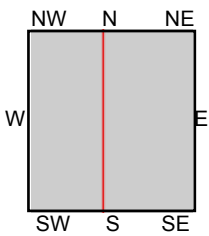
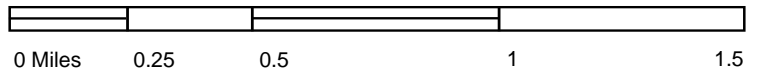
### **1901 Source Sheets**



Riverside  
1901  
15-minute, 62500



This report includes information from the following map sheet(s).

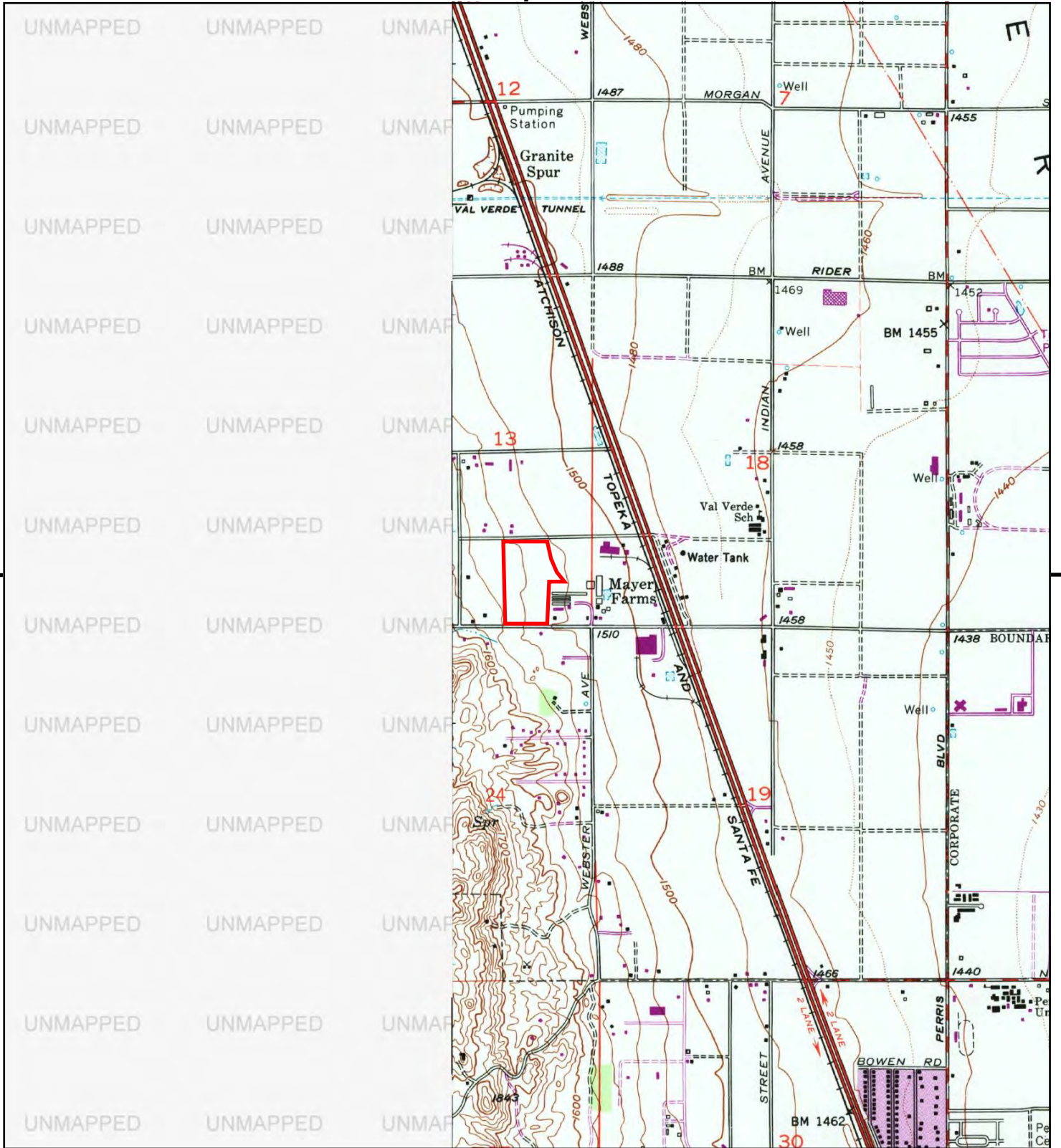


TP, Perris, 2012, 7.5-minute  
W, Steele Peak, 2012, 7.5-minute

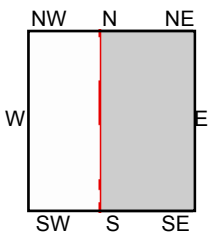
**SITE NAME:** Harvill Water Perris  
**ADDRESS:** Not Reported  
Perris, CA 92570  
**CLIENT:** Path Forward Partners







This report includes information from the following map sheet(s).

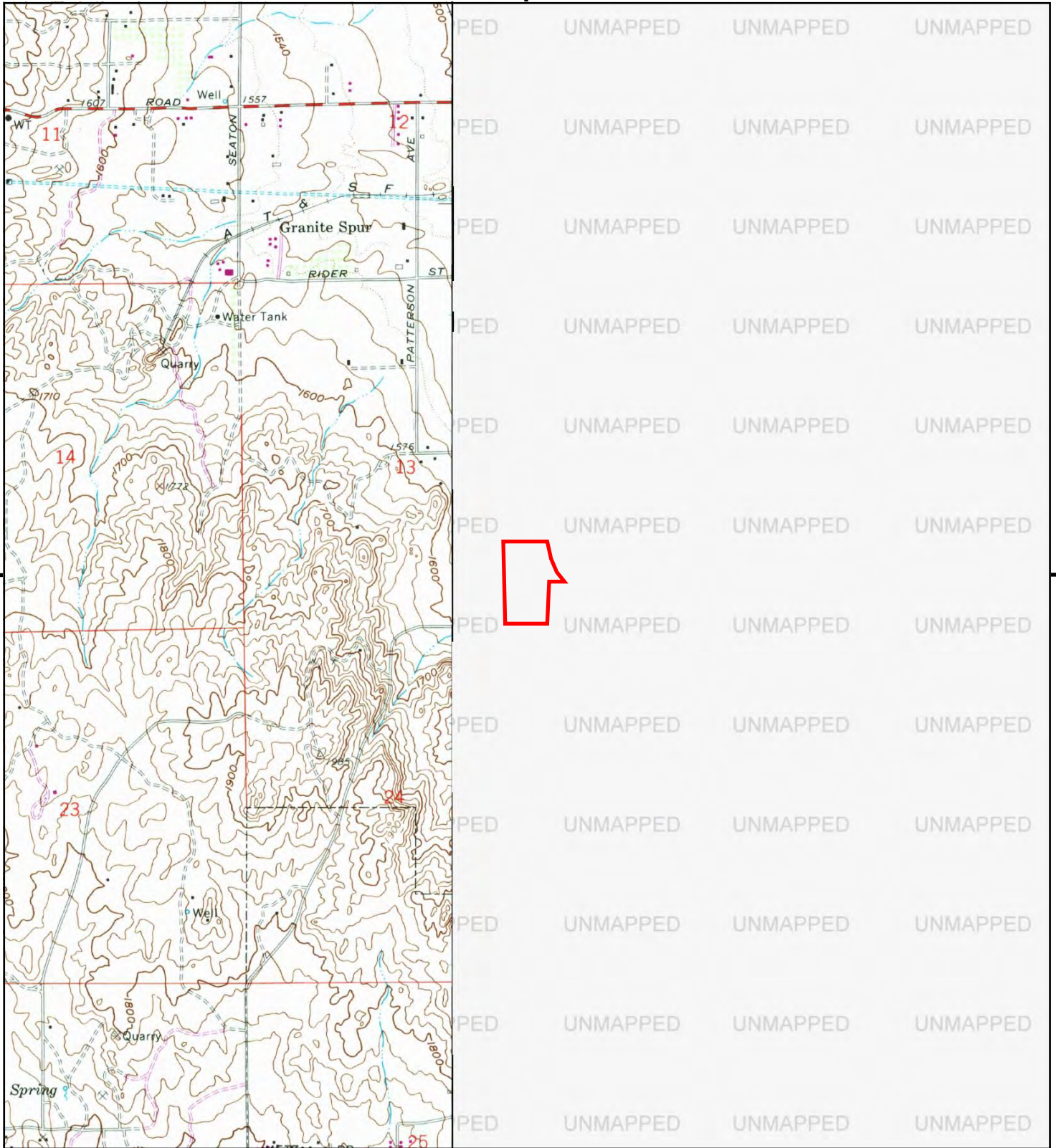


TP, Perris, 1979, 7.5-minute

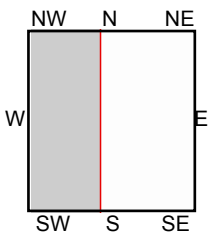
SITE NAME: Harvill Water Perris  
 ADDRESS: Not Reported  
 Perris, CA 92570  
 CLIENT: Path Forward Partners







This report includes information from the following map sheet(s).

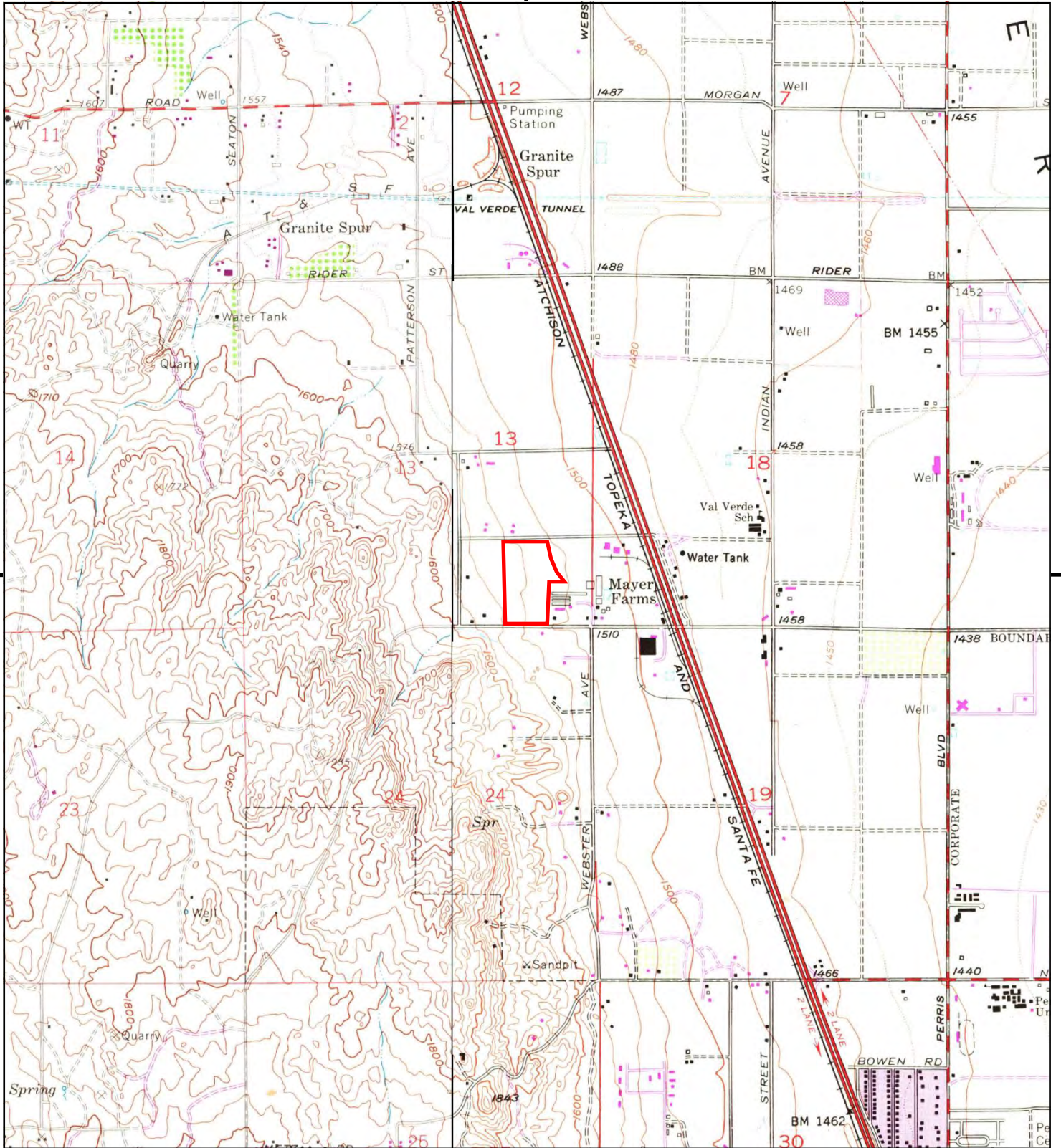


W, Steele Peak, 1978, 7.5-minute

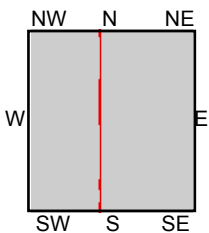
SITE NAME: Harvill Water Perris  
 ADDRESS: Not Reported  
 Perris, CA 92570  
 CLIENT: Path Forward Partners







This report includes information from the following map sheet(s).

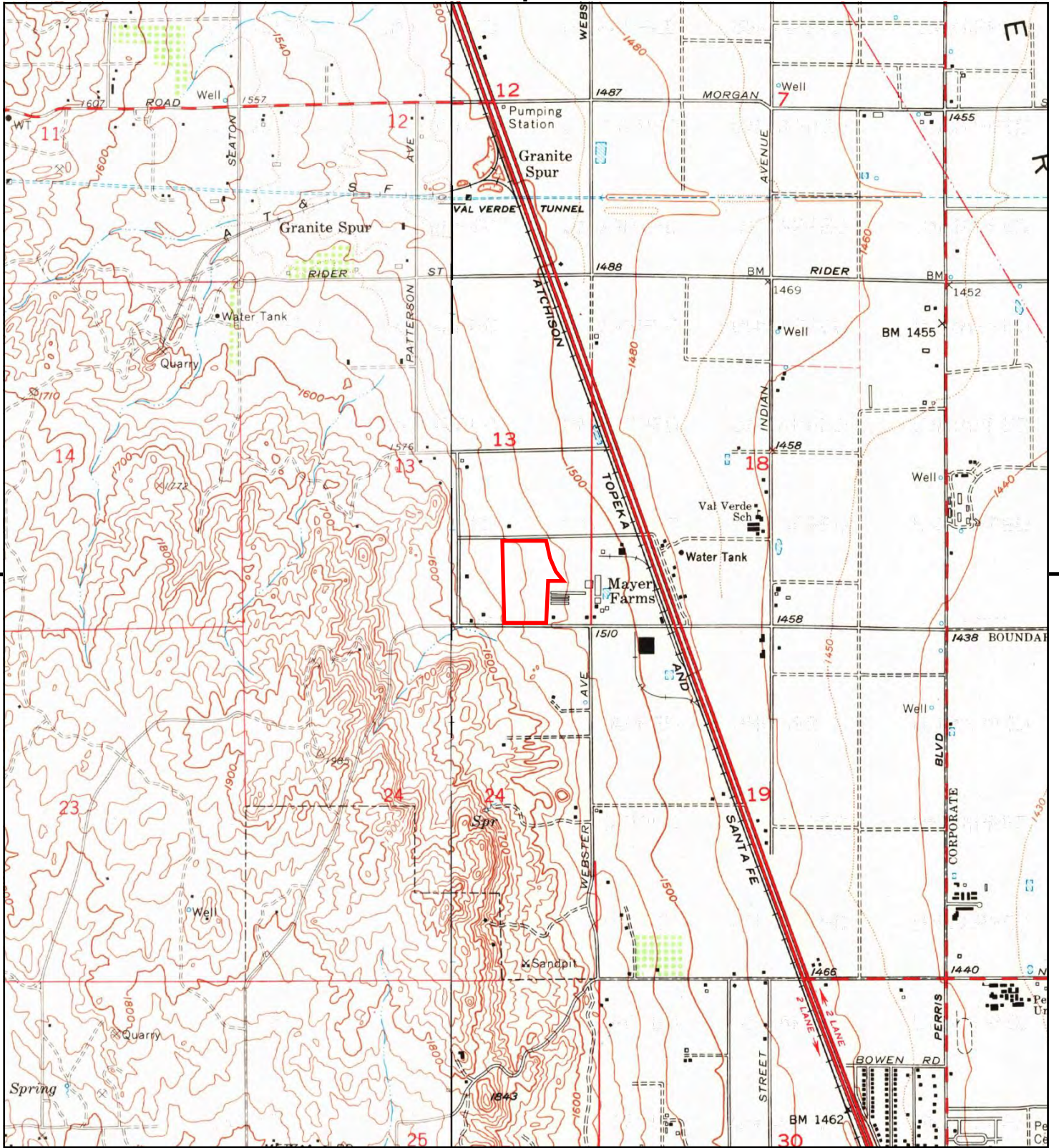


TP, Perris, 1973, 7.5-minute  
W, Steele Peak, 1973, 7.5-minute

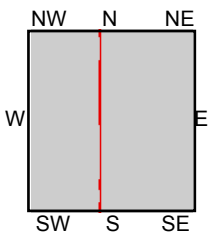
**SITE NAME:** Harvill Water Perris  
**ADDRESS:** Not Reported  
Perris, CA 92570  
**CLIENT:** Path Forward Partners







This report includes information from the following map sheet(s).

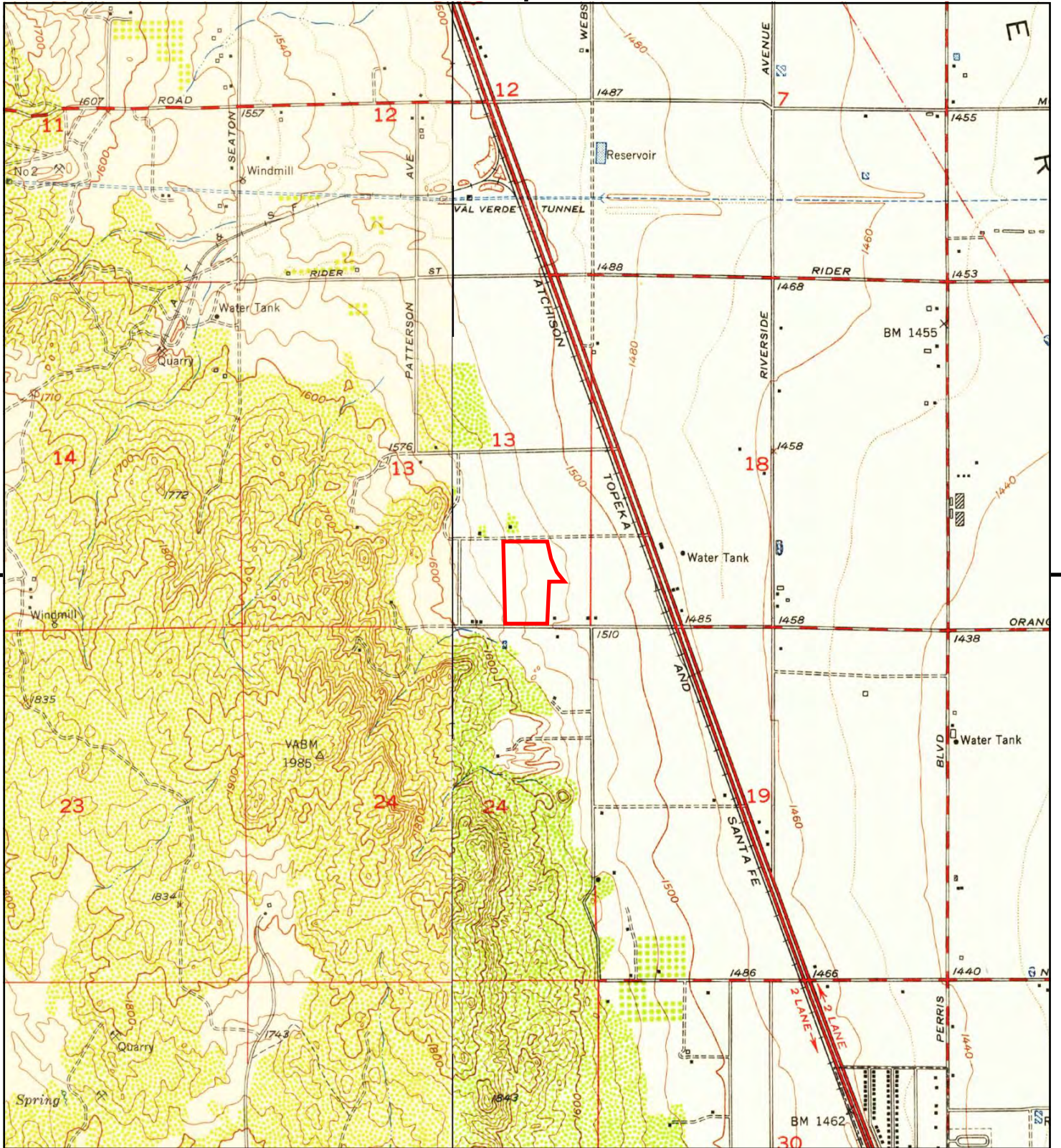


TP, Perris, 1967, 7.5-minute  
W, Steele Peak, 1967, 7.5-minute

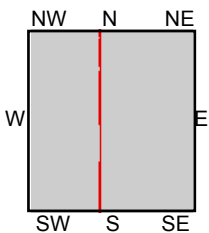
**SITE NAME:** Harvill Water Perris  
**ADDRESS:** Not Reported  
Perris, CA 92570  
**CLIENT:** Path Forward Partners







This report includes information from the following map sheet(s).

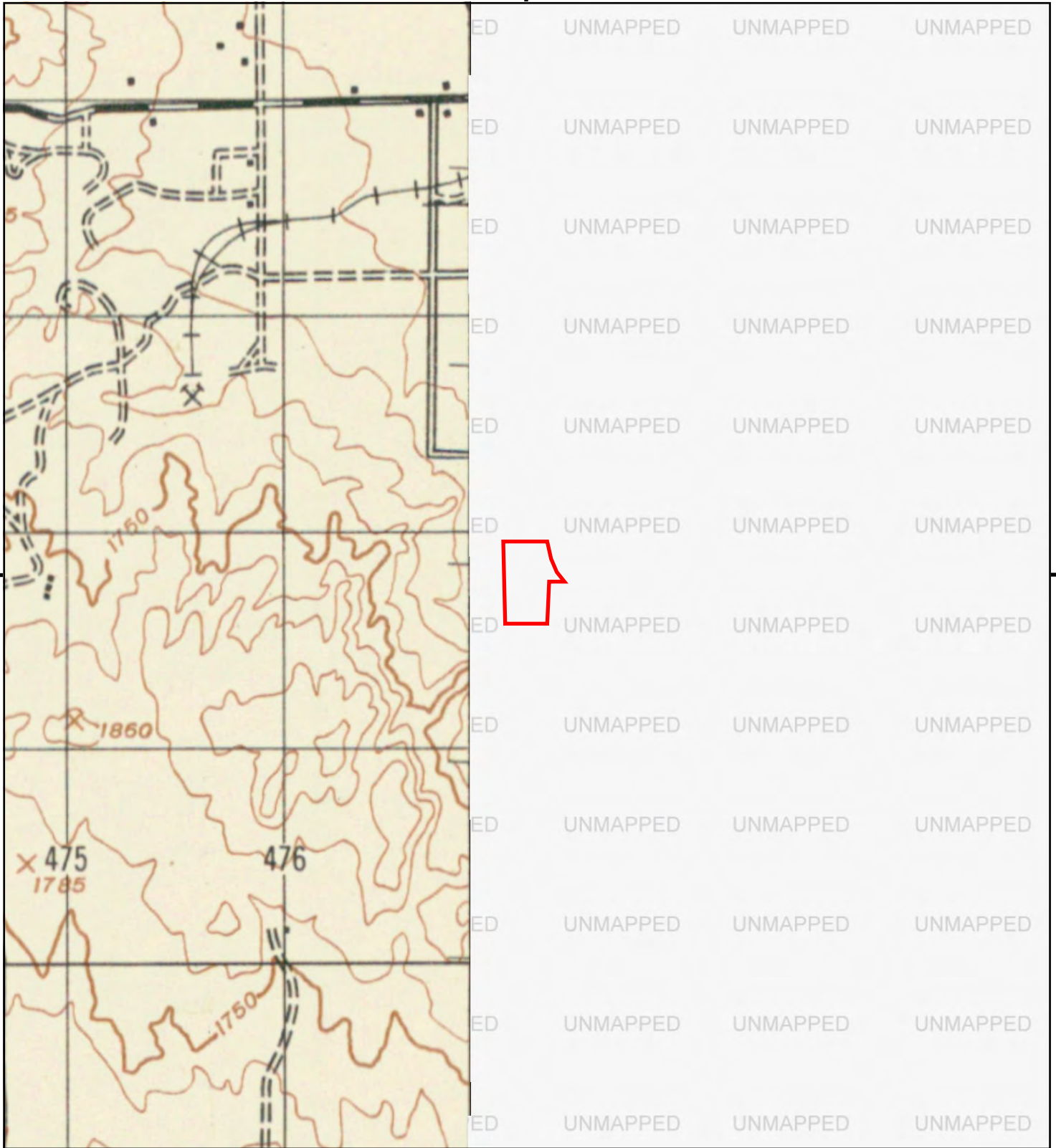


TP, Perris, 1953, 7.5-minute  
W, Steele Peak, 1953, 7.5-minute

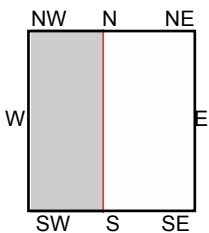
**SITE NAME:** Harvill Water Perris  
**ADDRESS:** Not Reported  
Perris, CA 92570  
**CLIENT:** Path Forward Partners







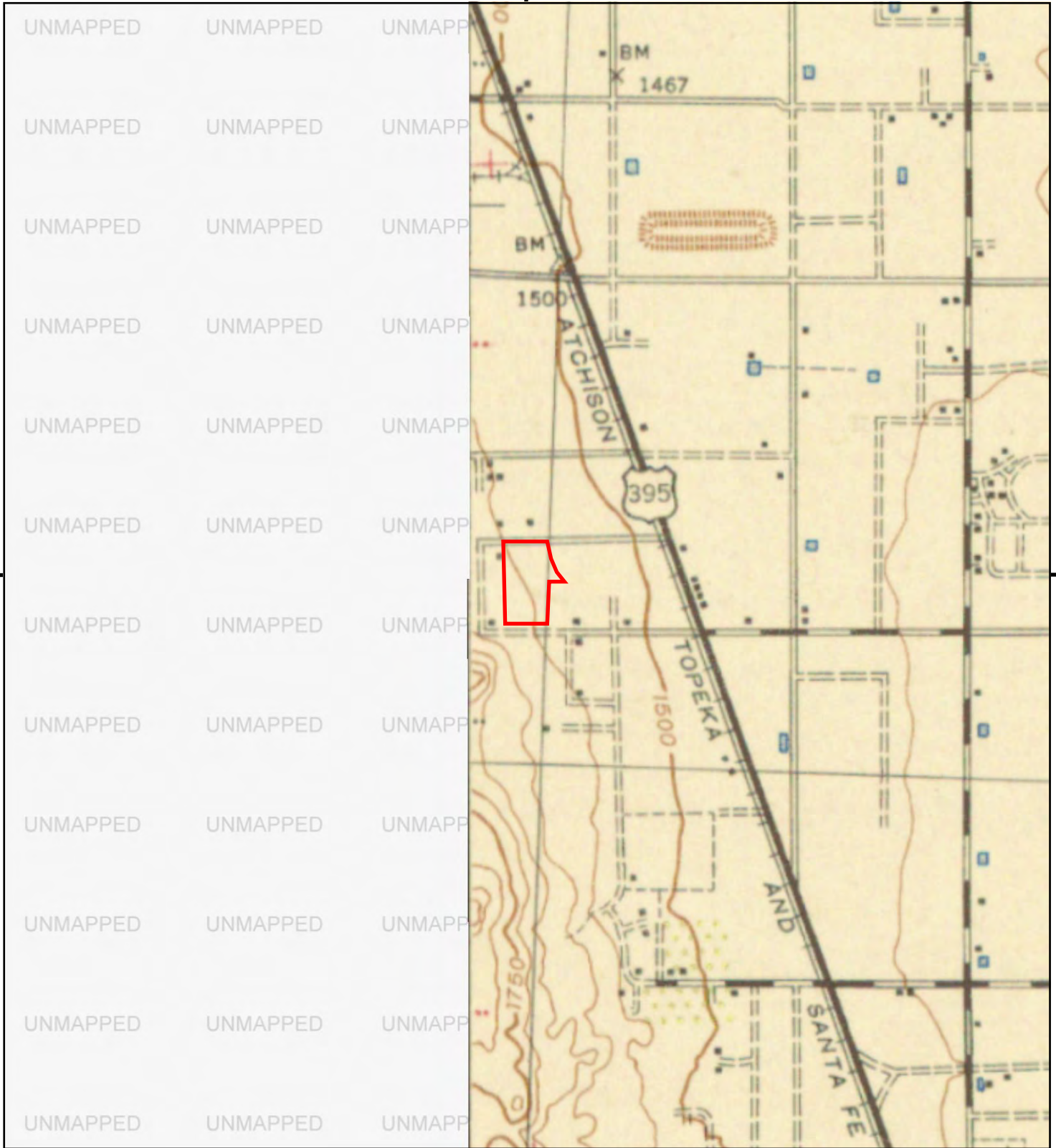
This report includes information from the following map sheet(s).



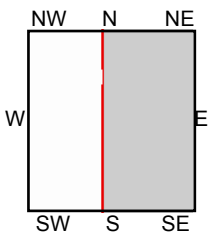
NW, RIVERSIDE, 1947, 15-minute

SITE NAME: Harvill Water Perris  
 ADDRESS: Not Reported  
 Perris, CA 92570  
 CLIENT: Path Forward Partners





This report includes information from the following map sheet(s).

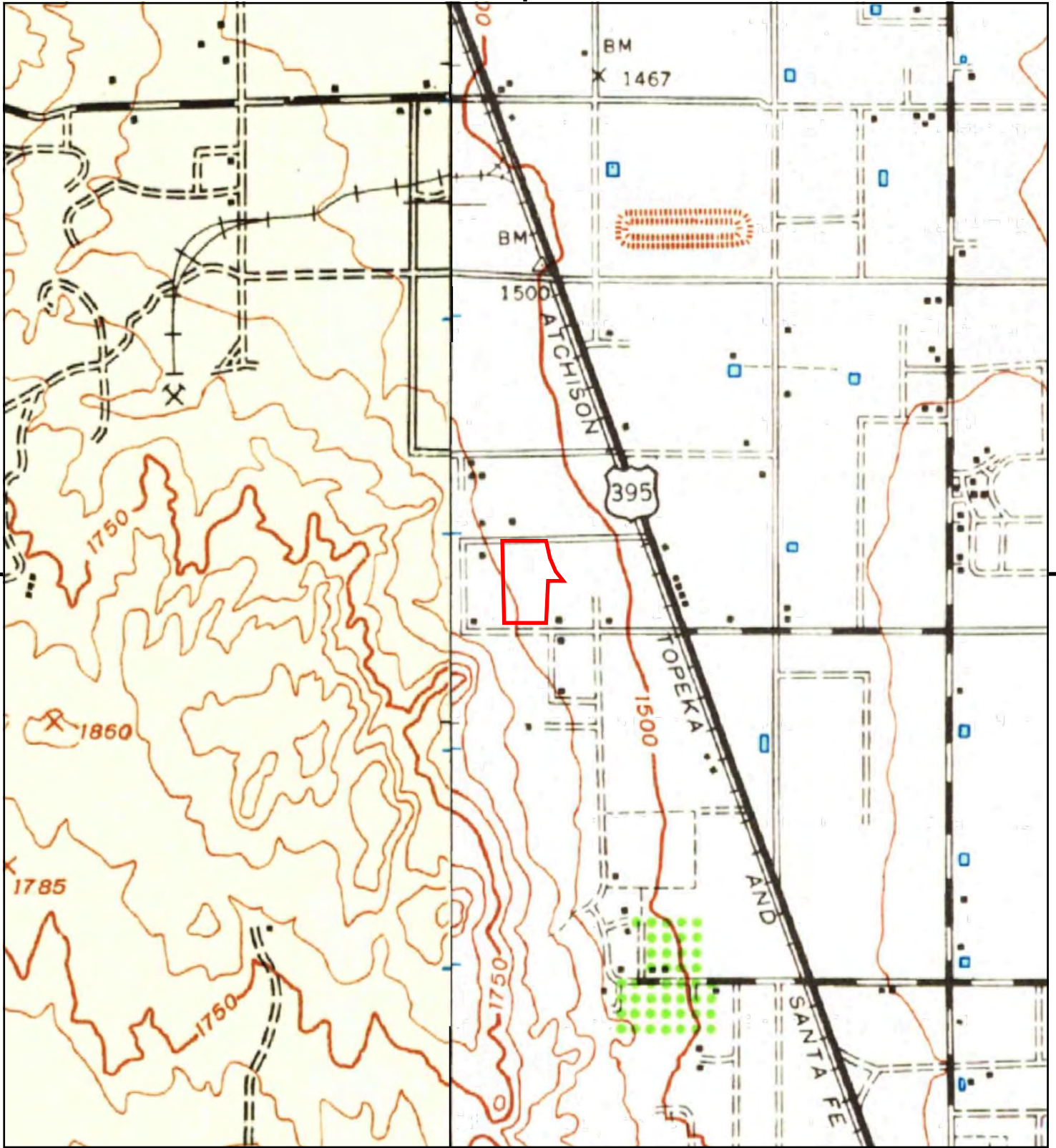


TP, PERRIS, 1943, 15-minute

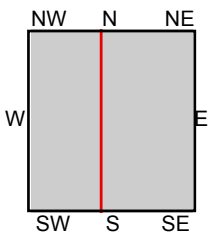
SITE NAME: Harvill Water Perris  
 ADDRESS: Not Reported  
 Perris, CA 92570  
 CLIENT: Path Forward Partners







This report includes information from the following map sheet(s).

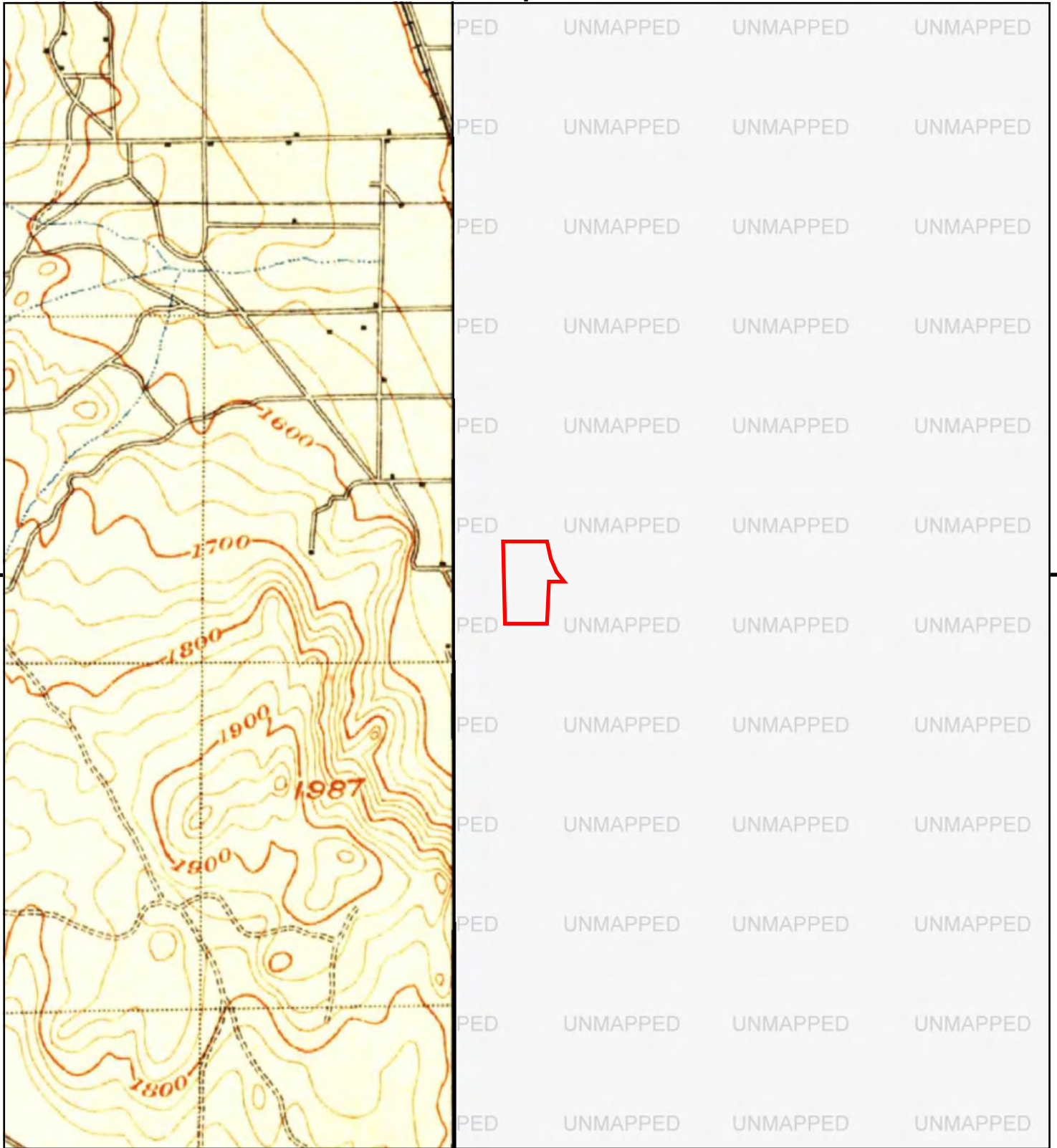


TP, Perris, 1942, 15-minute  
 NW, Riverside, 1942, 15-minute

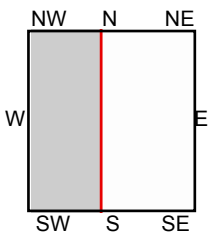
SITE NAME: Harvill Water Perris  
 ADDRESS: Not Reported  
 Perris, CA 92570  
 CLIENT: Path Forward Partners







This report includes information from the following map sheet(s).



NW, Riverside, 1901, 15-minute

SITE NAME: Harvill Water Perris  
 ADDRESS: Not Reported  
 Perris, CA 92570  
 CLIENT: Path Forward Partners



**Appendix D**  
**Regulatory Agency Records**



**Assessor - County Clerk - Recorder**  
Riverside County, CA

**Property Detail**

<b>Assessment No.</b>	317270006
<b>APN</b>	317270006
<b>Property Type</b>	Vacant Commercial Land
<b>Neighborhood</b>	Land - Banning, Beaumont, Lake Elsinore, Perris, Moreno Valley,
<b>Acreage</b>	5.09

**Legal Description**

5.09 ACRES IN POR LOT 10 MB 001/005 OAKES & SAWYERS SUB Lot 10 SubdivisionName OAKES & SAWYERS SUB Acres 005.09 LotType Lot RecMapType Map Book MapPlatB 001 MapPlatP 005 PortionLot Portion

**Value History (Part 1)**

Year	Reason Date	Market Value				Factored Base Year Value			
		Land	Improvement	Living Improvement	Total	Land	Improvement	Living Improvement	Total
2017	Other 01/01/2017	\$876,000			\$876,000	\$992,621			\$992,621
2018	Other 01/01/2018	\$876,000			\$876,000	\$1,012,473			\$1,012,473
2019	01/01/2019	\$876,000			\$876,000	\$1,032,722			\$1,032,722
2020	01/01/2020	\$902,280			\$902,280	\$1,053,376			\$1,053,376

**Value History (Part 2)**

Year	Restricted Value				Assessed Value				Penalty	Exemption	Net Taxable Value
	Land	Improvement	Living Improvement	Total	Land	Improvement	Living Improvement	Total			
2017					\$876,000			\$876,000			\$876,000
2018					\$876,000			\$876,000			\$876,000
2019					\$876,000			\$876,000			\$876,000
2020					\$902,280			\$902,280			\$902,280

**Transfer History**

Doc #	Sales Price	Date	Vacant Land
2006-0334400	\$3,358,476	5/9/2006	True
2004-0598832	\$735,839	8/2/2004	True
2004-0177885	\$725,000	3/15/2004	True
2004-0177884	\$0	3/15/2004	True
2002-0368762	\$214,000	7/3/2002	True
1985-0003952	\$55,423	1/8/1985	True
1980-0226145	\$0	12/3/1980	True
1978-0092767	\$0	5/11/1978	True
1978-0091668-NO	\$0	5/10/1978	True
1978-0091669	\$0	5/10/1978	True

**Features**

**Land Details**

Primary Use	Land Type	Acres	Eff. Frontage	Eff. Depth
Commercial	LandLine 01 / 317270006 / Commercial	5.09	0.00	0.00

Riverside County is not liable for erroneous or incomplete data.  
California Revenue and Taxation Code Sec. 408.3 (d)

Date Printed: 4/29/2021





**Assessor - County Clerk - Recorder**  
Riverside County, CA

**Property Detail**

<b>Assessment No.</b>	317270010
<b>APN</b>	317270010
<b>Property Type</b>	Vacant Commercial Land
<b>Neighborhood</b>	Land - Banning, Beaumont, Lake Elsinore, Perris, Moreno Valley,
<b>Acreage</b>	9.72

**Legal Description**

9.72 ACRES M/L IN POR LOT 15 MB 001/005 OAKES & SAWYERS SUB Lot 15 SubdivisionName OAKES & SAWYERS SUB Acres 009.72 M/L LotType Lot RecMapType  
Map Book MapPlatB 001 MapPlatP 005 PortionLot Portion

**Value History (Part 1)**

Year	Reason Date	Market Value				Factored Base Year Value			
		Land	Improvement	Living Improvement	Total	Land	Improvement	Living Improvement	Total
2017	Other 01/01/2017	\$1,588,000			\$1,588,000	\$1,755,025			\$1,755,025
2018	Other 01/01/2018	\$1,588,000			\$1,588,000	\$1,790,125			\$1,790,125
2019	01/01/2019	\$1,588,000			\$1,588,000	\$1,825,927			\$1,825,927
2020	01/01/2020	\$1,619,760			\$1,619,760	\$1,862,445			\$1,862,445

**Value History (Part 2)**

Year	Restricted Value				Assessed Value				Penalty	Exemption	Net Taxable Value
	Land	Improvement	Living Improvement	Total	Land	Improvement	Living Improvement	Total			
2017					\$1,588,000			\$1,588,000			\$1,588,000
2018					\$1,588,000			\$1,588,000			\$1,588,000
2019					\$1,588,000			\$1,588,000			\$1,588,000
2020					\$1,619,760			\$1,619,760			\$1,619,760

**Transfer History**

Doc #	Sales Price	Date	Vacant Land
2006-0334400	\$3,358,476	5/9/2006	True
2004-0528593	\$0	7/8/2004	True
2004-0528596	\$477,000	7/8/2004	True
1991-0336806	\$0	9/30/1991	True
1991-0336804	\$0	9/30/1991	True
1991-0125829	\$0	4/17/1991	True
1990-0424937	\$0	11/21/1990	True
1985-0020779	\$180,000	1/31/1985	True
1983-0156711	\$79,565	8/3/1983	True
1983-0147916	\$0	7/22/1983	True
1983-0051079	\$90,000	3/18/1983	True
1980-0226145	\$0	12/3/1980	True
1978-0092767	\$0	5/11/1978	True

**Features**

**Land Details**

Primary Use	Land Type	Acre	Eff. Frontage	Eff. Depth
Commercial	LandLine 01 / 317270010 / Commercial	9.72	0.00	0.00



**Assessor - County Clerk - Recorder**  
Riverside County, CA

**Property Detail**

<b>Assessment No.</b>	317270015
<b>APN</b>	317270015
<b>Property Type</b>	Vacant Commercial Land
<b>Neighborhood</b>	Land - Banning, Beaumont, Lake Elsinore, Perris, Moreno Valley,
<b>Acreage</b>	4.73

**Legal Description**

4.73 ACRES M/L IN POR LOT 10 MB 001/005 OAKES & SAWYERS SUB Lot 10 SubdivisionName OAKES & SAWYERS SUB Acres 004.73 M/L LotType Lot RecMapType  
Map Book MapPlatB 001 MapPlatP 005 PortionLot Portion

**Value History (Part 1)**

Year	Reason Date	Market Value				Factored Base Year Value			
		Land	Improvement	Living Improvement	Total	Land	Improvement	Living Improvement	Total
2017	Other 01/01/2017	\$814,000			\$814,000	\$921,972			\$921,972
2018	Other 01/01/2018	\$814,000			\$814,000	\$940,411			\$940,411
2019	01/01/2019	\$814,000			\$814,000	\$959,219			\$959,219
2020	01/01/2020	\$830,280			\$830,280	\$978,403			\$978,403

**Value History (Part 2)**

Year	Restricted Value				Assessed Value				Penalty	Exemption	Net Taxable Value
	Land	Improvement	Living Improvement	Total	Land	Improvement	Living Improvement	Total			
2017					\$814,000			\$814,000			\$814,000
2018					\$814,000			\$814,000			\$814,000
2019					\$814,000			\$814,000			\$814,000
2020					\$830,280			\$830,280			\$830,280

**Transfer History**

Doc #	Sales Price	Date	Vacant Land
2006-0334400	\$3,358,476	5/9/2006	True
2004-0598832	\$735,839	8/2/2004	True
2004-0177884	\$0	3/15/2004	True
2004-0177885	\$725,000	3/15/2004	True
2004-5177885	\$0	3/15/2004	True
2002-0368762	\$214,000	7/3/2002	True
1998-0002290	\$0	1/6/1998	True
1991-0408203-S	\$0	11/22/1991	True
1991-0408202-NO	\$0	11/22/1991	True

**Features**

**Land Details**

Primary Use	Land Type	Acres	Eff. Frontage	Eff. Depth
Commercial	LandLine 01 / 317270015 / Commercial	4.73	0.00	0.00

Riverside County is not liable for erroneous or incomplete data.  
California Revenue and Taxation Code Sec. 408.3 (d)

Date Printed: 4/29/2021



**Assessor - County Clerk - Recorder**  
Riverside County, CA

**Property Detail**

<b>Assessment No.</b>	317270016
<b>APN</b>	317270016
<b>Property Type</b>	Vacant Commercial Land
<b>Neighborhood</b>	Land - Banning, Beaumont, Lake Elsinore, Perris, Moreno Valley,
<b>Acreage</b>	1.21

**Legal Description**

1.21 ACRES M/L IN POR LOT 9 MB 001/005 OAKES & SAWYERS SUB Lot 9 SubdivisionName OAKES & SAWYERS SUB Acres 001.21 M/L LotType Lot RecMapType Map Book MapPlatB 001 MapPlatP 005 PortionLot Portion

**Value History (Part 1)**

Year	Reason Date	Market Value				Factored Base Year Value			
		Land	Improvement	Living Improvement	Total	Land	Improvement	Living Improvement	Total
2017	Other 01/01/2017	\$208,000			\$208,000	\$284,947			\$284,947
2018	Other 01/01/2018	\$208,000			\$208,000	\$290,645			\$290,645
2019	01/01/2019	\$208,000			\$208,000	\$296,457			\$296,457
2020	01/01/2020	\$212,160			\$212,160	\$302,386			\$302,386

**Value History (Part 2)**

Year	Restricted Value				Assessed Value				Penalty	Exemption	Net Taxable Value
	Land	Improvement	Living Improvement	Total	Land	Improvement	Living Improvement	Total			
2017					\$208,000			\$208,000			\$208,000
2018					\$208,000			\$208,000			\$208,000
2019					\$208,000			\$208,000			\$208,000
2020					\$212,160			\$212,160			\$212,160

**Transfer History**

Doc #	Sales Price	Date	Vacant Land
2006-0334400	\$3,358,476	5/9/2006	True
2004-0598832	\$735,839	8/2/2004	True
2004-0177884	\$0	3/15/2004	True
2004-0177885	\$725,000	3/15/2004	True
2004-5177885	\$0	3/15/2004	True
2002-0368762	\$214,000	7/3/2002	True
1998-0002290	\$0	1/6/1998	True
1992-0412838	\$0	10/30/1992	True
1992-0125711	\$0	4/8/1992	True
1992-0094011-S	\$0	3/18/1992	True
1985-0067634	\$200,000	4/2/1985	True

**Features**

**Land Details**

Primary Use	Land Type	Acres	Eff. Frontage	Eff. Depth
Commercial	LandLine 01 / 317270016 / Commercial	1.21	0.00	0.00

Riverside County is not liable for erroneous or incomplete data.  
California Revenue and Taxation Code Sec. 408.3 (d)

Date Printed: 4/29/2021



# Harvill & Water Parcels



- Legend**
- Address Points
  - Parcel APNs
  - Parcels
  - Blueline Streams
  - ⋯ City Areas
  - World Street Map

**Notes**



**\*IMPORTANT\*** Maps and data are to be used for reference purposes only. Map features are approximate, and are not necessarily accurate to surveying or engineering standards. The County of Riverside makes no warranty or guarantee as to the content (the source is often third party), accuracy, timeliness, or completeness of any of the data provided, and assumes no legal responsibility for the information contained on this map. Any use of this product with respect to accuracy and precision shall be the sole responsibility of the user.

0 188 376 Feet

**Appendix E**  
**Lien Search Report**



# **The NETR Environmental Lien and AUL Search Report**

**HARVILL AVE AND WATERS STREET  
PERRIS, CALIFORNIA**

**Thursday, April 29, 2021**

**Project Number: L21-00470**

2055 East Rio Salado Parkway  
Tempe, Arizona 85281

Telephone: 480-967-6752  
Fax: 480-966-9422



# ENVIRONMENTAL LIEN AND AUL REPORT

The NETR Environmental LienSearch Report provides results from a search of available current land title records for environmental cleanup liens and other activity and use limitations, such as engineering controls and institutional controls.

A network of professional, trained researchers, following established procedures, uses client supplied property information to:

- search for parcel information and/or legal description;
- search for ownership information;
- research official land title documents recorded at jurisdictional agencies such as recorders' office, registries of deed, county clerks' offices, etc.;
- access a copy of the deed;
- search for environmental encumbering instrument(s) associated with the deed;
- provide a copy of any environmental encumbrance(s) based upon a review of key words in the instrument(s) (title, parties involved and description); and
- provide a copy of the deed or cite documents reviewed;

## **Thank you for your business**

Please contact NETR at 480-967-6752  
with any questions or comments

### **Disclaimer - Copyright and Trademark Notice**

This report was prepared for the use of Nationwide Environmental Title Research, and Path Forward Partners, Inc., exclusively. This report is neither a guarantee of title, a commitment to insure, nor a policy of title insurance. **NO WARRANTY, EXPRESSED OR IMPLIED, IS MADE WHATSOEVER IN CONNECTION WITH THIS REPORT.** Nationwide Environmental Title Research (NETR) specifically disclaims the making of any such warranties, including without limitation, merchantability or fitness for a particular use or purpose. The information contained in this report is retrieved as it is recorded from the various agencies that make it available. The total liability is limited to the fee paid for this report.

Copyright 2006 by Nationwide Environmental Title Research. All rights reserved. Reproduction in any media or format, in whole or in part, of any report or map of Nationwide Environmental Title Research, or its affiliates, is prohibited without prior written permission

NETR and its logos are trademarks of Nationwide Environmental Title Research or its affiliates. All other trademarks used herein are the property of their respective owners.

# ENVIRONMENTAL LIEN AND AUL REPORT

The NETR Environmental Lien Search Report is intended to assist in the search for environmental liens filed in land title records.

## **TARGET PROPERTY INFORMATION**

### **ADDRESS**

Harvill Ave and Waters Street  
Perris, California

### **RESEARCH SOURCE**

Source: Riverside County Assessor  
Riverside County Recorder

### **DEED INFORMATION**

Type of Instrument: Grant Deed

Grantor: Sycamore Canyon Associates LLC, a Delaware limited liability company, et al

Grantee: McShane Corporation, an Illinois corporation

Deed Dated: 05/08/2006  
Deed Recorded: 05/09/2006  
Instrument: 2006-0334400

### **LEGAL DESCRIPTION**

That part of Lot 10, as shown by map of Oakes and Sawyer's Subdivision on file in Book 1, Page 5 of Maps of according to the map or plat thereof, as filed of record in Book 1, Page 5, Riverside County, State of California

Assessor's Parcel Number(s): 317-270-006

### **ENVIRONMENTAL LIEN**

Environmental Lien: Found  Not Found

### **OTHER ACTIVITY AND USE LIMITATIONS (AULs)**

Other AULs: Found  Not Found

# ENVIRONMENTAL LIEN AND AUL REPORT

## TARGET PROPERTY INFORMATION

### ADDRESS

Harvill Ave and Waters Street  
Perris, California

### RESEARCH SOURCE

Source: Riverside County Assessor  
Riverside County Recorder

### DEED INFORMATION

Type of Instrument: Grant Deed

Grantor: Sycamore Canyon Associates LLC, a Delaware limited liability company, et al

Grantee: McShane Corporation, an Illinois corporation

Deed Dated: 05/08/2006  
Deed Recorded: 05/09/2006  
Instrument: 2006-0334400

### LEGAL DESCRIPTION

That part of Lot 15, as shown by map of Oakes and Sawyer's Subdivision on file in Book 1, Page 5 of Maps of according to the map or plat thereof, as filed of record in Book 1, Page 5, Riverside County, State of California

Assessor's Parcel Number(s): 317-270-010

### ENVIRONMENTAL LIEN

Environmental Lien: Found  Not Found

### OTHER ACTIVITY AND USE LIMITATIONS (AULs)

Other AULs: Found  Not Found



# ENVIRONMENTAL LIEN AND AUL REPORT

## TARGET PROPERTY INFORMATION

### ADDRESS

Harvill Ave and Waters Street  
Perris, California

### RESEARCH SOURCE

Source: Riverside County Assessor  
Riverside County Recorder

### DEED INFORMATION

Type of Instrument: Grant Deed

Grantor: Sycamore Canyon Associates LLC, a Delaware limited liability company, et al

Grantee: McShane Corporation, an Illinois corporation

Deed Dated: 05/08/2006  
Deed Recorded: 05/09/2006  
Instrument: 2006-0334400

### LEGAL DESCRIPTION

That part of Lot 10, as shown by map of Oakes and Sawyer's Subdivision on file in Book 1, Page 5 of Maps of according to the map or plat thereof, as filed of record in Book 1, Page 5, Riverside County, State of California

Assessor's Parcel Number(s): 317-270-015

### ENVIRONMENTAL LIEN

Environmental Lien: Found  Not Found

### OTHER ACTIVITY AND USE LIMITATIONS (AULs)

Other AULs: Found  Not Found

# ENVIRONMENTAL LIEN AND AUL REPORT

## TARGET PROPERTY INFORMATION

### ADDRESS

Harvill Ave and Waters Street  
Perris, California

### RESEARCH SOURCE

Source: Riverside County Assessor  
Riverside County Recorder

### DEED INFORMATION

Type of Instrument: Grant Deed

Grantor: Sycamore Canyon Associates LLC, a Delaware limited liability company, et al

Grantee: McShane Corporation, an Illinois corporation

Deed Dated: 05/08/2006  
Deed Recorded: 05/09/2006  
Instrument: 2006-0334400

### LEGAL DESCRIPTION

That part of Lot 9, as shown by map of Oakes and Sawyer's Subdivision on file in Book 1, Page 5 of Maps of according to the map or plat thereof, as filed of record in Book 1, Page 5, Riverside County, State of California

Assessor's Parcel Number(s): 317-270-016

### ENVIRONMENTAL LIEN

Environmental Lien: Found  Not Found

### OTHER ACTIVITY AND USE LIMITATIONS (AULs)

Other AULs: Found  Not Found

DOC # 2006-0334400

05/09/2006 08:00A Fee:35.00

Page 1 of 7 Doc T Tax Paid

Recorded in Official Records

County of Riverside

Larry W. Ward

Assessor, County Clerk & Recorder

**RECORDING REQUESTED BY**

Fire Insurance Company,  
National Commercial Services

**AND WHEN RECORDED MAIL TO:**

McShane Corporation  
7711 Palacio Drive  
Carlsbad, CA 92009



M	S	U	PAGE	SIZE	DA	PCOR	NOCOR	SMF	MISC.	
	1		7			✓		1		
									66	
A	R	L				COPY	LONG	REFUND	NCHG	EXAM

**GRANT DEED**

T.R.A. No.098-050

A.P.N.: 317-270-006-6 and 317-270-015-4 and 317-270-016-5 and 317-270-010-9



35

The Undersigned Grantor(s) Declare(s): DOCUMENTARY TRANSFER TAX \$SEE SEPARATE DECLARATION FOR TRANSFER TAX; CITY TRANSFER TAX \$0.00;

- computed on the consideration or full value of property conveyed, OR
- computed on the consideration or full value less value of liens and/or encumbrances remaining at time of sale,
- unincorporated area;  City of **RIVERSIDE**, and

FOR A VALUABLE CONSIDERATION, receipt of which is hereby acknowledged, **Sycamore Canyon Associates, LLC, a Delaware limited liability company; Jacques S. Yeager as Trustee of that certain Revocable Declaration of Trust, known as Yeager Family Trust executed 7/29/91, As Amended and Restated July 16, 1999; Alexander S. Rados, a married man as his sole and separate property; Walter S. Rados, a married man as his sole and separate property and Stephen A. Rados, an unmarried man** hereby GRANTS to **McShane Corporation, an Illinois Corporation** the following described property in the <sup>City</sup> of ~~City~~, County of **Riverside**, State of **California**:

**Legal Description attached hereto as Exhibit "A" and incorporated herein by this reference**

Dated: 05/08/2006



RECORDING REQUESTED BY  
Insurance Company  
National Commercial Services

AND WHEN RECORDED MAIL TO:  
McShane Corporation  
7711 Palacio Drive  
Carlsbad, CA 92009

Space Above This Line for Recorder's Use Only

**GRANT DEED**

A.P.N.: 317-270-006-6 and 317-270-015-4 and 317-270-016-5 and 317-270-010-9

T.R.A. No.098-050

The Undersigned Grantor(s) Declare(s): DOCUMENTARY TRANSFER TAX \$~~SEE SEPARATE DECLARATION FOR TRANSFER TAX~~; CITY TRANSFER TAX \$0.00;

- computed on the consideration or full value of property conveyed, OR
- computed on the consideration or full value less value of liens and/or encumbrances remaining at time of sale,
- unincorporated area;  City of RIVERSIDE, and

FOR A VALUABLE CONSIDERATION, receipt of which is hereby acknowledged, **Sycamore Canyon Associates, LLC, a Delaware limited liability company; Jacques S. Yeager as Trustee of that certain Revocable Declaration of Trust, known as Yeager Family Trust executed 7/29/91; Alexander S. Rados, a married man as his sole and separate property; Walter S. Rados, a married man as his sole and separate property and Stephen A. Rados, an unmarried man**


hereby GRANTS to **McShane Corporation, an Illinois Corporation**

the following described property in the City of <sup>San</sup>, County of **Riverside**, State of **California**:

**Legal Description attached hereto as Exhibit "A" and incorporated herein by this reference**

Dated: 05/02/2006

Sycamore Canyon Associates, LLC,, a Delaware Limited Liability Company

  
Alexander S. Rados

By: Jacques S. Yeager, Manager

Jacques S. Yeager, as Trustee of that certain Revocable Declaration of Trust, Known as the Jacques S. Yeager Family Trust, executed

  
By: Walter S. Rados, Manager

\_\_\_\_\_  
Jacques S. Yeager, Trustee

  
Stephen A. Rados

  
Walter S. Rados

**RECORDING REQUESTED BY**

National Commercial Services

**AND WHEN RECORDED MAIL TO:**

McShane Corporation  
7711 Palacio Drive  
Carlsbad, CA 92009

Space Above This Line for Recorder's Use Only

**GRANT DEED**

A.P.N.: 317-270-006-6 and 317-270-015-4 and 317-270-016-5 and 317-270-010-9

T.R.A. No.098-050

The Undersigned Grantor(s) Declare(s): DOCUMENTARY TRANSFER TAX **SEE SEPARATE DECLARATION FOR TRANSFER TAX**; CITY TRANSFER TAX **\$0.00**;

- computed on the consideration or full value of property conveyed, OR
- computed on the consideration or full value less value of liens and/or encumbrances remaining at time of sale,
- unincorporated area;  of **RIVERSIDE**, and

FOR A VALUABLE CONSIDERATION, receipt of which is hereby acknowledged, **Sycamore Canyon Associates, LLC, a Delaware limited liability company; Jacques S. Yeager as Trustee of that certain Revocable Declaration of Trust, known as Yeager Family Trust executed 7/29/91; Alexander S. Rados, a married man as his sole and separate property; Walter S. Rados, a married man as his sole and separate property; and Stephen A. Rados, an unmarried man**

hereby GRANTS to **McShane Corporation, an Illinois Corporation**


the following described property in the <sup>City</sup> of **Riverside**, County of **Riverside**, State of **California**:

**Legal Description attached hereto as Exhibit "A" and incorporated herein by this reference**

Dated: 05/02/2006

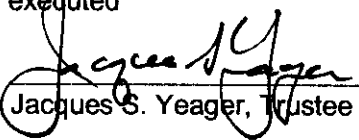
Sycamore Canyon Associates, LLC,, a Delaware Limited Liability Company

Alexander S. Rados

  
By: Jacques S. Yeager, Manager

Jacques S. Yeager, as Trustee of that certain Revocable Declaration of Trust, Known as the Jacques S. Yeager Family Trust, executed

By: Walter S. Rados, Manager

  
Jacques S. Yeager, Trustee

Stephen A. Rados

Walter S. Rados

Date: 05/02/2006

STATE OF California )SS  
COUNTY OF Orange )

On May 3, 2006, before me, Sandra Lucero Po

Notary Public, personally appeared Alexander S. Rados, Stephen A. Rados and Walter S. Rados, personally known to me (or ~~proved to me on the basis of satisfactory evidence~~) to be the person(s) whose name(s) is/are subscribed to the within instrument and acknowledged to me that he/she/they executed the same in his/her/their authorized capacity(ies) and that by his/her/their signature(s) on the instrument the person(s) or the entity upon behalf of which the person(s) acted, executed the instrument.

WITNESS my hand and official seal.

Signature

Sandra L. Po  
Sandra Lucero Po, Notary Public  
My Commission Expires: January 1, 2009



*This area for official notarial seal*

Notary Name: Sandra Lucero Po  
Notary Registration Number: 1540333

Notary Phone: 714/ 835-4612  
County of Principal Place of Business: Orange



Date: 05/02/2006

STATE OF California )SS  
COUNTY OF Riverside )

On May 2, 2006, before me, Jackie Beauchamp,  
Notary Public, personally appeared

Jacques S. Vegee, personally known to me  
(or proved to me on the basis of satisfactory evidence) to be the person(s) whose name(s) is/are subscribed to the within instrument and acknowledged to me that he/she/they executed the same in his/her/their authorized capacity(ies) and that by his/her/their signature(s) on the instrument the person(s) or the entity upon behalf of which the person(s) acted, executed the instrument.

WITNESS my hand and official seal.

Signature  
Jackie Beauchamp



My Commission Expires: October 12, 2009

*This area for official notarial seal*

Notary Name: Jackie Beauchamp

Notary Phone: (951) 684-1351

Notary Registration Number: 1606506

County of Principal Place of Business: Riverside

EXHIBIT "A"

PARCEL A:

LOT 10 IN THE SOUTHWEST QUARTER OF SECTION 13, TOWNSHIP 4 SOUTH, RANGE 4 WEST, SAN BERNARDINO BASE AND MERIDIAN, AS SHOWN BY MAP OF OAKES AND SAWYER'S SUBDIVISION ON FILE IN BOOK 1, PAGE 5 OF MAPS, RIVERSIDE COUNTY RECORDS.

EXCEPTING THEREFROM THAT PORTION IN WATER STREET;

ALSO EXCEPTING THAT PORTION IN "A" STREET AS CONVEYED TO THE COUNTY OF RIVERSIDE BY DEED RECORDED NOVEMBER 22, 1991 AS INSTRUMENT NO. 408203, OFFICIAL RECORDS.

PARCEL B:

THAT PORTION OF LOT 9 IN THE SOUTHWEST QUARTER OF SECTION 13, TOWNSHIP 4 SOUTH, RANGE 4 WEST, SAN BERNARDINO BASE AND MERIDIAN, AS SHOWN BY MAP OF OAKES AND SAWYER'S SUBDIVISION ON FILE IN BOOK 1, PAGE 5 OF MAPS, RIVERSIDE COUNTY RECORDS, WHICH LIES WESTERLY OF THE WEST LINE OF "A" STREET AS DESCRIBED AS PARCEL 12-A IN THE DEED RECORDED APRIL 8, 1992 AS INSTRUMENT NO. 125711, OFFICIAL RECORDS.

EXCEPTING THEREFROM THAT PORTION DESCRIBED AS FOLLOWS:

COMMENCING AT THE INTERSECTION OF THE WESTERLY LINE OF SAID LOT 9, WITH THE SOUTHERLY LINE OF WATER STREET, 40.00 FEET IN WIDTH, AS ACCEPTED BY RESOLUTION RECORDED OCTOBER 8, 1952 IN BOOK 1406, PAGE 243, OFFICIAL RECORDS OF RIVERSIDE COUNTY, CALIFORNIA;

THENCE SOUTH 00° 15' 31" EAST, ALONG THE WESTERLY LINE OF SAID LOT 9, A DISTANCE OF 7.54 FEET TO THE POINT OF BEGINNING OF THE PARCEL TO BE DESCRIBED.

THENCE CONTINUING SOUTH 00° 15' 31" EAST, ALONG THE WESTERLY LINE OF SAID LOT 9, A DISTANCE OF 34.12 FEET;

THENCE SOUTH 45° 10' 19" EAST, A DISTANCE OF 1.09 FEET TO THE WESTERLY LINE OF THE ABOVE MENTIONED 88.00 FOOT STRIP OF LAND;

THENCE NORTHERLY ALONG SAID WESTERLY LINE ON A NON-TANGENT CURVE CONCAVE EASTERLY, HAVING A RADIUS OF 894.0 FEET, THROUGH AN ANGLE OF 02° 14' 10", AN ARC LENGTH OF 34.69 FEET TO THE POINT OF BEGINNING, (THE INITIAL RADIAL LINE BEARS SOUTH 87° 62' 02" WEST).

PARCEL C:

LOT 15 OF OAKES AND SAWYERS SUBDIVISION OF THE SOUTHEAST QUARTER OF SECTION 13, TOWNSHIP 4 SOUTH, RANGE 4 WEST, SAN BERNARDINO MERIDIAN IN THE COUNTY OF RIVERSIDE, STATE OF CALIFORNIA, AS SHOWN BY MAP ON FILE IN BOOK 1 PAGE 5 OF MAPS, RECORDS OF RIVERSIDE COUNTY, CALIFORNIA;

EXCEPT ANY PORTION LYING WITHIN ORANGE AVENUE.

**Appendix F**  
**User Questionnaire**



## PHASE I ENVIRONMENTAL SITE ASSESSMENT USER QUESTIONNAIRE

In order to qualify for one of the Landowner Liability Protections (LLPs)<sup>1</sup> offered by the Small Business Liability Relief and Brownfields Revitalization Act of 2001 (the “Brownfields Amendments”),<sup>188</sup> the user must conduct the following inquiries required by 40 CFR 312.25, 312.28, 312.29, 312.30, and 312.31. These inquiries must also be conducted by EPA Brownfield Assessment and Characterization grantees. The user should provide the following information to the environmental professional. Failure to conduct these inquiries could result in a determination that “all appropriate inquiries” is not complete.

**1. Environmental liens that are filed or recorded against the property (40 CFR 312.25).**

Did a search of recorded land title records (or judicial records where appropriate, see Note 1 below) identify any environmental liens filed or recorded against the property under federal, tribal, state or local law? No

NOTE 1—In certain jurisdictions, federal, tribal, state, or local statutes, or regulations specify that environmental liens and AULs be filed in judicial records rather than in land title records. In such cases judicial records must be searched for environmental liens and AULs.

**2. Activity and use limitations that are in place on the property or that have been filed or recorded against the property (40 CFR 312.26(a)(1)(v) and vi)).**

Did a search of recorded land title records (or judicial records where appropriate, see Note 1 above) identify any AULs, such as engineering controls, land use restrictions or institutional controls that are in place at the property and/or have been filed or recorded against the property under federal, tribal, state or local law? No

**3. Specialized knowledge or experience of the person seeking to qualify for the LLP (40 CFR 312.28).**

Do you have any specialized knowledge or experience related to the property or nearby properties? For example, are you involved in the same line of business as the current or former occupants of the property or an adjoining property so that you would have specialized knowledge of the chemicals and processes used by this type of business?

No

---

<sup>1</sup> Landowner Liability Protections, or LLPs, is the term used to describe the three types of potential defenses to Superfund liability in EPA’s Interim Guidance Regarding Criteria Landowners Must Meet in Order to Qualify for Bona Fide Prospective Purchaser, Contiguous Property Owner, or Innocent Landowner Limitations on CERCLA Liability (“Common Elements” Guide) issued on March 6, 2003.

4. **Relationship of the purchase price to the fair market value of the property if it were not contaminated (40 CFR 312.29).**

Does the purchase price being paid for this property reasonably reflect the fair market value of the property? If you conclude that there is a difference, have you considered whether the lower purchase price is because contamination is known or believed to be present at the property? Yes; N/A

5. **Commonly known or reasonably ascertainable information about the property (40 CFR 312.30).**

Are you aware of commonly known or reasonably ascertainable information about the property that would help the environmental professional to identify conditions indicative of releases or threatened releases? For example,

(a.) Do you know the past uses of the property? No

(b.) Do you know of specific chemicals that are present or once were present at the property? (c.) Do you know of spills or other chemical releases that have taken place at the property? (d.) Do you know of any environmental cleanups that have taken place at the property? No; no; no

6. **The degree of obviousness of the presence or likely presence of contamination at the property, and the ability to detect the contamination by appropriate investigation (40 CFR 312.31).**

Based on your knowledge and experience related to the property are there any obvious indicators that point to the presence or likely presence of releases at the property? No

**THE ABOVE REFERENCED INFORMATION IS TRUE TO THE BEST OF MY KNOWLEDGE:**

  
\_\_\_\_\_  
Signature

SVP  
\_\_\_\_\_  
Title

Sara Butz  
\_\_\_\_\_  
Name

5/2/21  
\_\_\_\_\_  
Date

**Appendix G**  
**Environmental Database Report**

**Harvill Water Perris**

Not Reported

Perris, CA 92570

Inquiry Number: 6471604.2s

April 29, 2021

**The EDR Radius Map™ Report with GeoCheck®**



6 Armstrong Road, 4th floor  
Shelton, CT 06484  
Toll Free: 800.352.0050  
[www.edrnet.com](http://www.edrnet.com)



# TABLE OF CONTENTS

SECTION	PAGE
Executive Summary .....	ES1
Overview Map .....	2
Detail Map .....	3
Map Findings Summary .....	4
Map Findings .....	9
Orphan Summary .....	96
Government Records Searched/Data Currency Tracking .....	GR-1
<b><u>GEOCHECK ADDENDUM</u></b>	
Physical Setting Source Addendum .....	A-1
Physical Setting Source Summary .....	A-2
Physical Setting SSURGO Soil Map .....	A-5
Physical Setting Source Map .....	A-16
Physical Setting Source Map Findings .....	A-18
Physical Setting Source Records Searched .....	PSGR-1

***Thank you for your business.***  
Please contact EDR at 1-800-352-0050  
with any questions or comments.

### Disclaimer - Copyright and Trademark Notice

This Report contains certain information obtained from a variety of public and other sources reasonably available to Environmental Data Resources, Inc. It cannot be concluded from this Report that coverage information for the target and surrounding properties does not exist from other sources. **NO WARRANTY EXPRESSED OR IMPLIED, IS MADE WHATSOEVER IN CONNECTION WITH THIS REPORT. ENVIRONMENTAL DATA RESOURCES, INC. SPECIFICALLY DISCLAIMS THE MAKING OF ANY SUCH WARRANTIES, INCLUDING WITHOUT LIMITATION, MERCHANTABILITY OR FITNESS FOR A PARTICULAR USE OR PURPOSE. ALL RISK IS ASSUMED BY THE USER. IN NO EVENT SHALL ENVIRONMENTAL DATA RESOURCES, INC. BE LIABLE TO ANYONE, WHETHER ARISING OUT OF ERRORS OR OMISSIONS, NEGLIGENCE, ACCIDENT OR ANY OTHER CAUSE, FOR ANY LOSS OF DAMAGE, INCLUDING, WITHOUT LIMITATION, SPECIAL, INCIDENTAL, CONSEQUENTIAL, OR EXEMPLARY DAMAGES. ANY LIABILITY ON THE PART OF ENVIRONMENTAL DATA RESOURCES, INC. IS STRICTLY LIMITED TO A REFUND OF THE AMOUNT PAID FOR THIS REPORT.** Purchaser accepts this Report "AS IS". Any analyses, estimates, ratings, environmental risk levels or risk codes provided in this Report are provided for illustrative purposes only, and are not intended to provide, nor should they be interpreted as providing any facts regarding, or prediction or forecast of, any environmental risk for any property. Only a Phase I Environmental Site Assessment performed by an environmental professional can provide information regarding the environmental risk for any property. Additionally, the information provided in this Report is not to be construed as legal advice.

Copyright 2020 by Environmental Data Resources, Inc. All rights reserved. Reproduction in any media or format, in whole or in part, of any report or map of Environmental Data Resources, Inc., or its affiliates, is prohibited without prior written permission. EDR and its logos (including Sanborn and Sanborn Map) are trademarks of Environmental Data Resources, Inc. or its affiliates. All other trademarks used herein are the property of their respective owners.

## EXECUTIVE SUMMARY

A search of available environmental records was conducted by Environmental Data Resources, Inc (EDR). The report was designed to assist parties seeking to meet the search requirements of EPA's Standards and Practices for All Appropriate Inquiries (40 CFR Part 312), the ASTM Standard Practice for Environmental Site Assessments (E 1527-13), the ASTM Standard Practice for Environmental Site Assessments for Forestland or Rural Property (E 2247-16), the ASTM Standard Practice for Limited Environmental Due Diligence: Transaction Screen Process (E 1528-14) or custom requirements developed for the evaluation of environmental risk associated with a parcel of real estate.

### TARGET PROPERTY INFORMATION

#### ADDRESS

NOT REPORTED  
PERRIS, CA 92570

#### COORDINATES

Latitude (North): 33.8179010 - 33° 49' 4.44"  
Longitude (West): 117.2471130 - 117° 14' 49.60"  
Universal Transverse Mercator: Zone 11  
UTM X (Meters): 477130.5  
UTM Y (Meters): 3741799.0  
Elevation: 1541 ft. above sea level

### USGS TOPOGRAPHIC MAP ASSOCIATED WITH TARGET PROPERTY

Target Property Map: 5641330 PERRIS, CA  
Version Date: 2012  
  
West Map: 5641324 STEELE PEAK, CA  
Version Date: 2012

### AERIAL PHOTOGRAPHY IN THIS REPORT

Portions of Photo from: 20140603  
Source: USDA

MAPPED SITES SUMMARY

Target Property Address:  
 NOT REPORTED  
 PERRIS, CA 92570

Click on Map ID to see full detail.

MAP ID	SITE NAME	ADDRESS	DATABASE ACRONYMS	RELATIVE ELEVATION	DIST (ft. & mi.) DIRECTION
<a href="#">A1</a>	PEDRO MA INDACOCHEA	23772 WATER AVE	HIST UST	Lower	59, 0.011, NNE
<a href="#">A2</a>	PEDRO MA INDACOCHEA	23772 WATER STREET	HIST UST	Lower	59, 0.011, NNE
<a href="#">B3</a>	STAR MILLING COMPANY	24067 WATER ST	AST	Lower	936, 0.177, ENE
<a href="#">B4</a>	STAR MILLING CO	24067 WATER AVE	CERS HAZ WASTE, CERS TANKS, FINDS, ECHO, EMI,...	Lower	936, 0.177, ENE
<a href="#">B5</a>	STAR MILLING CO	24067 WATER ST	RCRA NonGen / NLR	Lower	936, 0.177, ENE
<a href="#">B6</a>	CLA-VAL COMPANY	24100 WATER AVE	HIST UST	Lower	968, 0.183, ENE
<a href="#">B7</a>	CRAFTECH METAL FORMI	24100 B WATER ST	RCRA-SQG	Lower	968, 0.183, ENE
<a href="#">B8</a>	CLA-VAL COMPANY	24100 WATER STREET	RCRA NonGen / NLR	Lower	968, 0.183, ENE
<a href="#">B9</a>	CRAFTECH METAL FORMI	24100 WATER AVE # B	LUST, CERS HAZ WASTE, Cortese, EMI, HIST CORTESE,...	Lower	968, 0.183, ENE
<a href="#">B10</a>	CLA-VAL COMPANY	24100 WATER STREET	HIST UST	Lower	968, 0.183, ENE
<a href="#">C11</a>	DAVIDSON BRICK CO	24100 ORANGE AVE	HIST UST	Lower	1241, 0.235, ESE
<a href="#">C12</a>	NEW DAVIDSON BRICK C	24100 ORANGE AVE	RCRA-SQG, SWEEPS UST, CA FID UST, FINDS, ECHO,...	Lower	1241, 0.235, ESE
<a href="#">13</a>	VAL VERDE ELEMENTARY	2656 INDIAN AVENUE	ENVIROSTOR, SCH	Lower	3336, 0.632, ENE

# EXECUTIVE SUMMARY

## TARGET PROPERTY SEARCH RESULTS

The target property was not listed in any of the databases searched by EDR.

## DATABASES WITH NO MAPPED SITES

No mapped sites were found in EDR's search of available ("reasonably ascertainable ") government records either on the target property or within the search radius around the target property for the following databases:

## STANDARD ENVIRONMENTAL RECORDS

### ***Federal NPL site list***

NPL..... National Priority List  
Proposed NPL..... Proposed National Priority List Sites  
NPL LIENS..... Federal Superfund Liens

### ***Federal Delisted NPL site list***

Delisted NPL..... National Priority List Deletions

### ***Federal CERCLIS list***

FEDERAL FACILITY..... Federal Facility Site Information listing  
SEMS..... Superfund Enterprise Management System

### ***Federal CERCLIS NFRAP site list***

SEMS-ARCHIVE..... Superfund Enterprise Management System Archive

### ***Federal RCRA CORRACTS facilities list***

CORRACTS..... Corrective Action Report

### ***Federal RCRA non-CORRACTS TSD facilities list***

RCRA-TSDF..... RCRA - Treatment, Storage and Disposal

### ***Federal RCRA generators list***

RCRA-LQG..... RCRA - Large Quantity Generators  
RCRA-VSQG..... RCRA - Very Small Quantity Generators (Formerly Conditionally Exempt Small Quantity Generators)

### ***Federal institutional controls / engineering controls registries***

LUCIS..... Land Use Control Information System  
US ENG CONTROLS..... Engineering Controls Sites List



## EXECUTIVE SUMMARY

US INST CONTROLS..... Institutional Controls Sites List

### **Federal ERNS list**

ERNS..... Emergency Response Notification System

### **State- and tribal - equivalent NPL**

RESPONSE..... State Response Sites

### **State and tribal landfill and/or solid waste disposal site lists**

SWF/LF..... Solid Waste Information System

### **State and tribal leaking storage tank lists**

INDIAN LUST..... Leaking Underground Storage Tanks on Indian Land

CPS-SLIC..... Statewide SLIC Cases

### **State and tribal registered storage tank lists**

FEMA UST..... Underground Storage Tank Listing

UST..... Active UST Facilities

INDIAN UST..... Underground Storage Tanks on Indian Land

### **State and tribal voluntary cleanup sites**

VCP..... Voluntary Cleanup Program Properties

INDIAN VCP..... Voluntary Cleanup Priority Listing

### **State and tribal Brownfields sites**

BROWNFIELDS..... Considered Brownfields Sites Listing

## **ADDITIONAL ENVIRONMENTAL RECORDS**

### **Local Brownfield lists**

US BROWNFIELDS..... A Listing of Brownfields Sites

### **Local Lists of Landfill / Solid Waste Disposal Sites**

WMUDS/SWAT..... Waste Management Unit Database

SWRCY..... Recycler Database

HAULERS..... Registered Waste Tire Haulers Listing

INDIAN ODI..... Report on the Status of Open Dumps on Indian Lands

DEBRIS REGION 9..... Torres Martinez Reservation Illegal Dump Site Locations

ODI..... Open Dump Inventory

IHS OPEN DUMPS..... Open Dumps on Indian Land

### **Local Lists of Hazardous waste / Contaminated Sites**

US HIST CDL..... Delisted National Clandestine Laboratory Register

HIST Cal-Sites..... Historical Calsites Database

## EXECUTIVE SUMMARY

SCH.....	School Property Evaluation Program
CDL.....	Clandestine Drug Labs
Toxic Pits.....	Toxic Pits Cleanup Act Sites
US CDL.....	National Clandestine Laboratory Register
PFAS.....	PFAS Contamination Site Location Listing

### **Local Land Records**

LIENS.....	Environmental Liens Listing
LIENS 2.....	CERCLA Lien Information
DEED.....	Deed Restriction Listing

### **Records of Emergency Release Reports**

HMIRS.....	Hazardous Materials Information Reporting System
CHMIRS.....	California Hazardous Material Incident Report System
LDS.....	Land Disposal Sites Listing
MCS.....	Military Cleanup Sites Listing
SPILLS 90.....	SPILLS 90 data from FirstSearch

### **Other Ascertainable Records**

FUDS.....	Formerly Used Defense Sites
DOD.....	Department of Defense Sites
SCRD DRYCLEANERS.....	State Coalition for Remediation of Drycleaners Listing
US FIN ASSUR.....	Financial Assurance Information
EPA WATCH LIST.....	EPA WATCH LIST
2020 COR ACTION.....	2020 Corrective Action Program List
TSCA.....	Toxic Substances Control Act
TRIS.....	Toxic Chemical Release Inventory System
SSTS.....	Section 7 Tracking Systems
ROD.....	Records Of Decision
RMP.....	Risk Management Plans
RAATS.....	RCRA Administrative Action Tracking System
PRP.....	Potentially Responsible Parties
PADS.....	PCB Activity Database System
ICIS.....	Integrated Compliance Information System
FTTS.....	FIFRA/ TSCA Tracking System - FIFRA (Federal Insecticide, Fungicide, & Rodenticide Act)/TSCA (Toxic Substances Control Act)
MLTS.....	Material Licensing Tracking System
COAL ASH DOE.....	Steam-Electric Plant Operation Data
COAL ASH EPA.....	Coal Combustion Residues Surface Impoundments List
PCB TRANSFORMER.....	PCB Transformer Registration Database
RADINFO.....	Radiation Information Database
HIST FTTS.....	FIFRA/TSCA Tracking System Administrative Case Listing
DOT OPS.....	Incident and Accident Data
CONSENT.....	Superfund (CERCLA) Consent Decrees
INDIAN RESERV.....	Indian Reservations
FUSRAP.....	Formerly Utilized Sites Remedial Action Program
UMTRA.....	Uranium Mill Tailings Sites
LEAD SMELTERS.....	Lead Smelter Sites
US AIRS.....	Aerometric Information Retrieval System Facility Subsystem
US MINES.....	Mines Master Index File
ABANDONED MINES.....	Abandoned Mines
FINDS.....	Facility Index System/Facility Registry System

## EXECUTIVE SUMMARY

ECHO.....	Enforcement & Compliance History Information
DOCKET HWC.....	Hazardous Waste Compliance Docket Listing
UXO.....	Unexploded Ordnance Sites
FUELS PROGRAM.....	EPA Fuels Program Registered Listing
CA BOND EXP. PLAN.....	Bond Expenditure Plan
CUPA Listings.....	CUPA Resources List
DRYCLEANERS.....	Cleaner Facilities
EMI.....	Emissions Inventory Data
ENF.....	Enforcement Action Listing
Financial Assurance.....	Financial Assurance Information Listing
HAZNET.....	Facility and Manifest Data
ICE.....	ICE
HWP.....	EnviroStor Permitted Facilities Listing
HWT.....	Registered Hazardous Waste Transporter Database
MINES.....	Mines Site Location Listing
MWMP.....	Medical Waste Management Program Listing
NPDES.....	NPDES Permits Listing
PEST LIC.....	Pesticide Regulation Licenses Listing
PROC.....	Certified Processors Database
Notify 65.....	Proposition 65 Records
UIC.....	UIC Listing
UIC GEO.....	UIC GEO (GEOTRACKER)
WASTEWATER PITS.....	Oil Wastewater Pits Listing
WDS.....	Waste Discharge System
WIP.....	Well Investigation Program Case List
MILITARY PRIV SITES.....	MILITARY PRIV SITES (GEOTRACKER)
PROJECT.....	PROJECT (GEOTRACKER)
WDR.....	Waste Discharge Requirements Listing
CIWQS.....	California Integrated Water Quality System
CERS.....	CERS
NON-CASE INFO.....	NON-CASE INFO (GEOTRACKER)
OTHER OIL GAS.....	OTHER OIL & GAS (GEOTRACKER)
PROD WATER PONDS.....	PROD WATER PONDS (GEOTRACKER)
SAMPLING POINT.....	SAMPLING POINT (GEOTRACKER)
WELL STIM PROJ.....	Well Stimulation Project (GEOTRACKER)
HWTS.....	Hazardous Waste Tracking System
MINES MRDS.....	Mineral Resources Data System

### **EDR HIGH RISK HISTORICAL RECORDS**

#### ***EDR Exclusive Records***

EDR MGP.....	EDR Proprietary Manufactured Gas Plants
EDR Hist Auto.....	EDR Exclusive Historical Auto Stations
EDR Hist Cleaner.....	EDR Exclusive Historical Cleaners

### **EDR RECOVERED GOVERNMENT ARCHIVES**

#### ***Exclusive Recovered Govt. Archives***

RGA LF.....	Recovered Government Archive Solid Waste Facilities List
RGA LUST.....	Recovered Government Archive Leaking Underground Storage Tank

### **SURROUNDING SITES: SEARCH RESULTS**

Surrounding sites were identified in the following databases.

## EXECUTIVE SUMMARY

Elevations have been determined from the USGS Digital Elevation Model and should be evaluated on a relative (not an absolute) basis. Relative elevation information between sites of close proximity should be field verified. Sites with an elevation equal to or higher than the target property have been differentiated below from sites with an elevation lower than the target property.

Page numbers and map identification numbers refer to the EDR Radius Map report where detailed data on individual sites can be reviewed.

Sites listed in ***bold italics*** are in multiple databases.

Unmappable (orphan) sites are not considered in the foregoing analysis.

### STANDARD ENVIRONMENTAL RECORDS

#### ***Federal RCRA generators list***

RCRA-SQG: RCRAInfo is EPA's comprehensive information system, providing access to data supporting the Resource Conservation and Recovery Act (RCRA) of 1976 and the Hazardous and Solid Waste Amendments (HSWA) of 1984. The database includes selective information on sites which generate, transport, store, treat and/or dispose of hazardous waste as defined by the Resource Conservation and Recovery Act (RCRA). Small quantity generators (SQGs) generate between 100 kg and 1,000 kg of hazardous waste per month.

A review of the RCRA-SQG list, as provided by EDR, and dated 12/14/2020 has revealed that there are 2 RCRA-SQG sites within approximately 0.25 miles of the target property.

<u>Lower Elevation</u>	<u>Address</u>	<u>Direction / Distance</u>	<u>Map ID</u>	<u>Page</u>
CRAFTECH METAL FORMI EPA ID:: CAR000195305	24100 B WATER ST	ENE 1/8 - 1/4 (0.183 mi.)	B7	52
<b><i>NEW DAVIDSON BRICK C</i></b> EPA ID:: CAD983582073	<b><i>24100 ORANGE AVE</i></b>	<b><i>ESE 1/8 - 1/4 (0.235 mi.)</i></b>	<b><i>C12</i></b>	<b><i>84</i></b>

#### ***State- and tribal - equivalent CERCLIS***

ENVIROSTOR: The Department of Toxic Substances Control's (DTSC's) Site Mitigation and Brownfields Reuse Program's (SMBRP's) EnviroStor database identifies sites that have known contamination or sites for which there may be reasons to investigate further. The database includes the following site types: Federal Superfund sites (National Priorities List (NPL)); State Response, including Military Facilities and State Superfund; Voluntary Cleanup; and School sites. EnviroStor provides similar information to the information that was available in CalSites, and provides additional site information, including, but not limited to, identification of formerly-contaminated properties that have been released for reuse, properties where environmental deed restrictions have been recorded to prevent inappropriate land uses, and risk characterization information that is used to assess potential impacts to public health and the environment at contaminated sites.

A review of the ENVIROSTOR list, as provided by EDR, and dated 01/25/2021 has revealed that there is 1 ENVIROSTOR site within approximately 1 mile of the target property.

<u>Lower Elevation</u>	<u>Address</u>	<u>Direction / Distance</u>	<u>Map ID</u>	<u>Page</u>
<b><i>VAL VERDE ELEMENTARY</i></b> Facility Id: 33820012 Status: No Action Required	<b><i>2656 INDIAN AVENUE</i></b>	<b><i>ENE 1/2 - 1 (0.632 mi.)</i></b>	<b><i>13</i></b>	<b><i>93</i></b>



## EXECUTIVE SUMMARY

### **State and tribal leaking storage tank lists**

LUST: Leaking Underground Storage Tank (LUST) Sites included in GeoTracker. GeoTracker is the Water Boards data management system for sites that impact, or have the potential to impact, water quality in California, with emphasis on groundwater.

A review of the LUST list, as provided by EDR, has revealed that there is 1 LUST site within approximately 0.5 miles of the target property.

<u>Lower Elevation</u>	<u>Address</u>	<u>Direction / Distance</u>	<u>Map ID</u>	<u>Page</u>
<b>CRAFTECH METAL FORMI</b>	<b>24100 WATER AVE # B</b>	<b>ENE 1/8 - 1/4 (0.183 mi.)</b>	<b>B9</b>	<b>57</b>
Database: RIVERSIDE CO. LUST, Date of Government Version: 01/13/2021				
Database: LUST REG 8, Date of Government Version: 02/14/2005				
Database: LUST, Date of Government Version: 03/08/2021				
Status: Completed - Case Closed				
Facility Status: Case Closed				
Facility Id: 92274				
Global Id: T0606500263				
Facility Status: 9				
Global ID: T0606500263				

### **State and tribal registered storage tank lists**

AST: A listing of aboveground storage tank petroleum storage tank locations.

A review of the AST list, as provided by EDR, has revealed that there is 1 AST site within approximately 0.25 miles of the target property.

<u>Lower Elevation</u>	<u>Address</u>	<u>Direction / Distance</u>	<u>Map ID</u>	<u>Page</u>
STAR MILLING COMPANY	24067 WATER ST	ENE 1/8 - 1/4 (0.177 mi.)	B3	10
Database: AST, Date of Government Version: 07/06/2016				

### **ADDITIONAL ENVIRONMENTAL RECORDS**

#### **Local Lists of Hazardous waste / Contaminated Sites**

CERS HAZ WASTE: List of sites in the California Environmental Protection Agency (CalEPA) Regulated Site Portal which fall under the Hazardous Chemical Management, Hazardous Waste Onsite Treatment, Household Hazardous Waste Collection, Hazardous Waste Generator, and RCRA LQ HW Generator programs.

A review of the CERS HAZ WASTE list, as provided by EDR, and dated 01/20/2021 has revealed that there are 2 CERS HAZ WASTE sites within approximately 0.25 miles of the target property.

<u>Lower Elevation</u>	<u>Address</u>	<u>Direction / Distance</u>	<u>Map ID</u>	<u>Page</u>
<b>STAR MILLING CO</b>	<b>24067 WATER AVE</b>	<b>ENE 1/8 - 1/4 (0.177 mi.)</b>	<b>B4</b>	<b>10</b>
<b>CRAFTECH METAL FORMI</b>	<b>24100 WATER AVE # B</b>	<b>ENE 1/8 - 1/4 (0.183 mi.)</b>	<b>B9</b>	<b>57</b>

## EXECUTIVE SUMMARY

### **Local Lists of Registered Storage Tanks**

SWEEPS UST: Statewide Environmental Evaluation and Planning System. This underground storage tank listing was updated and maintained by a company contacted by the SWRCB in the early 1990's. The listing is no longer updated or maintained. The local agency is the contact for more information on a site on the SWEEPS list.

A review of the SWEEPS UST list, as provided by EDR, and dated 06/01/1994 has revealed that there is 1 SWEEPS UST site within approximately 0.25 miles of the target property.

<u>Lower Elevation</u>	<u>Address</u>	<u>Direction / Distance</u>	<u>Map ID</u>	<u>Page</u>
<b>NEW DAVIDSON BRICK C</b> Status: A Tank Status: A Comp Number: 4389	<b>24100 ORANGE AVE</b>	<b>ESE 1/8 - 1/4 (0.235 mi.)</b>	<b>C12</b>	<b>84</b>

HIST UST: Historical UST Registered Database.

A review of the HIST UST list, as provided by EDR, and dated 10/15/1990 has revealed that there are 5 HIST UST sites within approximately 0.25 miles of the target property.

<u>Lower Elevation</u>	<u>Address</u>	<u>Direction / Distance</u>	<u>Map ID</u>	<u>Page</u>
PEDRO MA INDACOCHEA Facility Id: 00000051662	23772 WATER AVE	NNE 0 - 1/8 (0.011 mi.)	A1	9
PEDRO MA INDACOCHEA CLA-VAL COMPANY Facility Id: 00000068571	23772 WATER STREET 24100 WATER AVE	NNE 0 - 1/8 (0.011 mi.) ENE 1/8 - 1/4 (0.183 mi.)	A2 B6	9 52
CLA-VAL COMPANY DAVIDSON BRICK CO Facility Id: 0000004389	24100 WATER STREET 24100 ORANGE AVE	ENE 1/8 - 1/4 (0.183 mi.) ESE 1/8 - 1/4 (0.235 mi.)	B10 C11	82 83

CA FID UST: The Facility Inventory Database contains active and inactive underground storage tank locations. The source is the State Water Resource Control Board.

A review of the CA FID UST list, as provided by EDR, and dated 10/31/1994 has revealed that there is 1 CA FID UST site within approximately 0.25 miles of the target property.

<u>Lower Elevation</u>	<u>Address</u>	<u>Direction / Distance</u>	<u>Map ID</u>	<u>Page</u>
<b>NEW DAVIDSON BRICK C</b> Facility Id: 33002883 Status: A	<b>24100 ORANGE AVE</b>	<b>ESE 1/8 - 1/4 (0.235 mi.)</b>	<b>C12</b>	<b>84</b>

CERS TANKS: List of sites in the California Environmental Protection Agency (CalEPA) Regulated Site Portal which fall under the Aboveground Petroleum Storage and Underground Storage Tank regulatory programs.

A review of the CERS TANKS list, as provided by EDR, and dated 01/20/2021 has revealed that there is 1 CERS TANKS site within approximately 0.25 miles of the target property.

## EXECUTIVE SUMMARY

<u>Lower Elevation</u>	<u>Address</u>	<u>Direction / Distance</u>	<u>Map ID</u>	<u>Page</u>
<b>STAR MILLING CO</b>	<b>24067 WATER AVE</b>	<b>ENE 1/8 - 1/4 (0.177 mi.)</b>	<b>B4</b>	<b>10</b>

### **Other Ascertainable Records**

RCRA NonGen / NLR: RCRAInfo is EPA's comprehensive information system, providing access to data supporting the Resource Conservation and Recovery Act (RCRA) of 1976 and the Hazardous and Solid Waste Amendments (HSWA) of 1984. The database includes selective information on sites which generate, transport, store, treat and/or dispose of hazardous waste as defined by the Resource Conservation and Recovery Act (RCRA). Non-Generators do not presently generate hazardous waste.

A review of the RCRA NonGen / NLR list, as provided by EDR, and dated 12/14/2020 has revealed that there are 2 RCRA NonGen / NLR sites within approximately 0.25 miles of the target property.

<u>Lower Elevation</u>	<u>Address</u>	<u>Direction / Distance</u>	<u>Map ID</u>	<u>Page</u>
STAR MILLING CO EPA ID:: CAL000305173	24067 WATER ST	ENE 1/8 - 1/4 (0.177 mi.)	B5	49
CLA-VAL COMPANY EPA ID:: CAL000125313	24100 WATER STREET	ENE 1/8 - 1/4 (0.183 mi.)	B8	55

Cortese: The sites for the list are designated by the State Water Resource Control Board (LUST), the Integrated Waste Board (SWF/LS), and the Department of Toxic Substances Control (Cal-Sites).

A review of the Cortese list, as provided by EDR, and dated 12/17/2020 has revealed that there is 1 Cortese site within approximately 0.5 miles of the target property.

<u>Lower Elevation</u>	<u>Address</u>	<u>Direction / Distance</u>	<u>Map ID</u>	<u>Page</u>
<b>CRAFTECH METAL FORMI</b> Cleanup Status: COMPLETED - CASE CLOSED	<b>24100 WATER AVE # B</b>	<b>ENE 1/8 - 1/4 (0.183 mi.)</b>	<b>B9</b>	<b>57</b>

HIST CORTESE: The sites for the list are designated by the State Water Resource Control Board [LUST], the Integrated Waste Board [SWF/LS], and the Department of Toxic Substances Control [CAL SITES]. This listing is no longer updated by the state agency.

A review of the HIST CORTESE list, as provided by EDR, and dated 04/01/2001 has revealed that there is 1 HIST CORTESE site within approximately 0.5 miles of the target property.

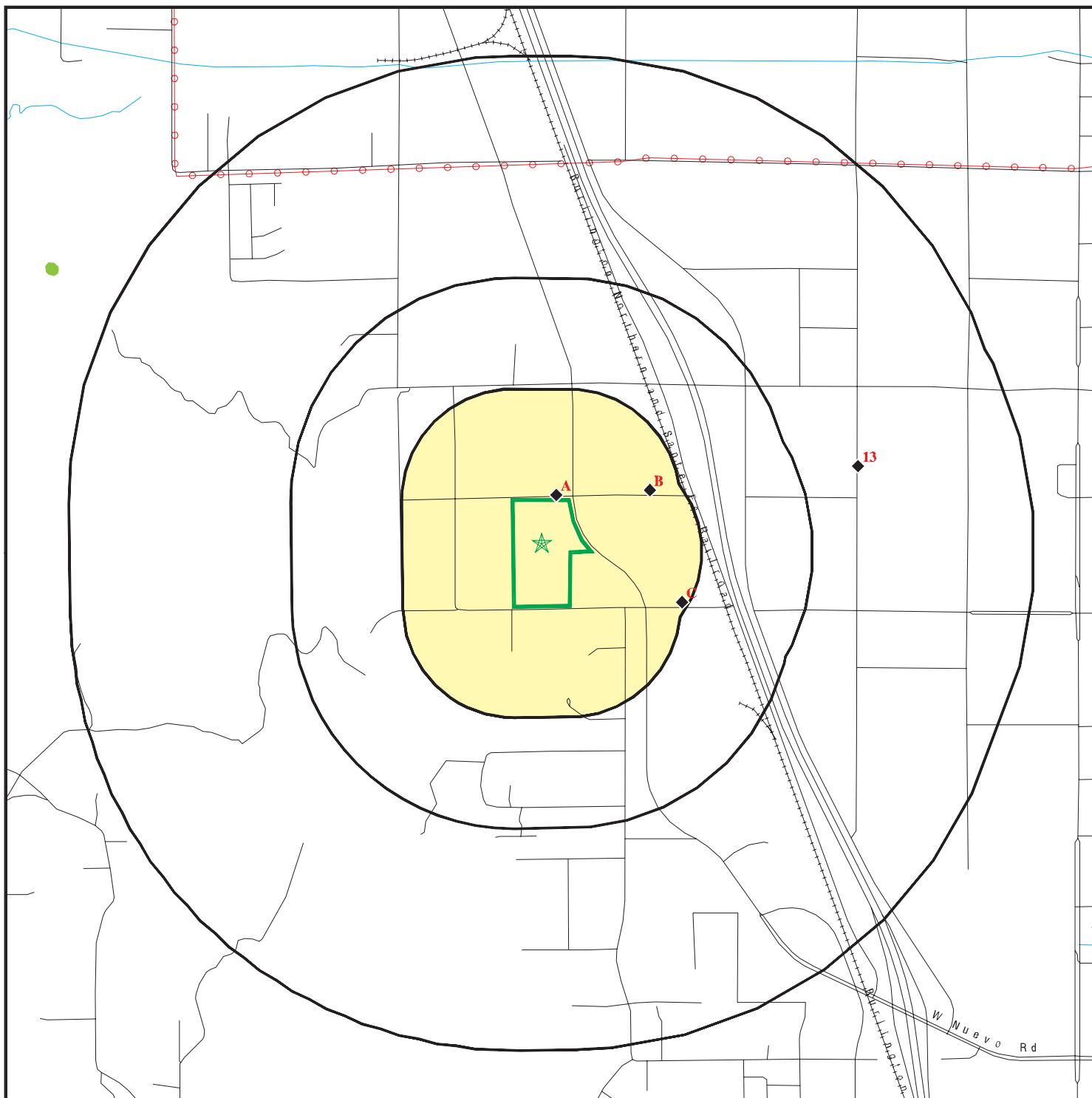
<u>Lower Elevation</u>	<u>Address</u>	<u>Direction / Distance</u>	<u>Map ID</u>	<u>Page</u>
<b>CRAFTECH METAL FORMI</b> Reg Id: 083302019T	<b>24100 WATER AVE # B</b>	<b>ENE 1/8 - 1/4 (0.183 mi.)</b>	<b>B9</b>	<b>57</b>

## EXECUTIVE SUMMARY


There were no unmapped sites in this report.




# OVERVIEW MAP - 6471604.2S



 Target Property

 Sites at elevations higher than or equal to the target property

 Sites at elevations lower than the target property


 Manufactured Gas Plants

 National Priority List Sites

 Dept. Defense Sites

 Indian Reservations BIA


 Power transmission lines

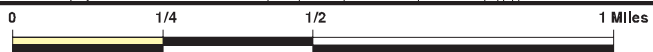
 Special Flood Hazard Area (1%)

 0.2% Annual Chance Flood Hazard

 National Wetland Inventory

 State Wetlands

 Areas of Concern

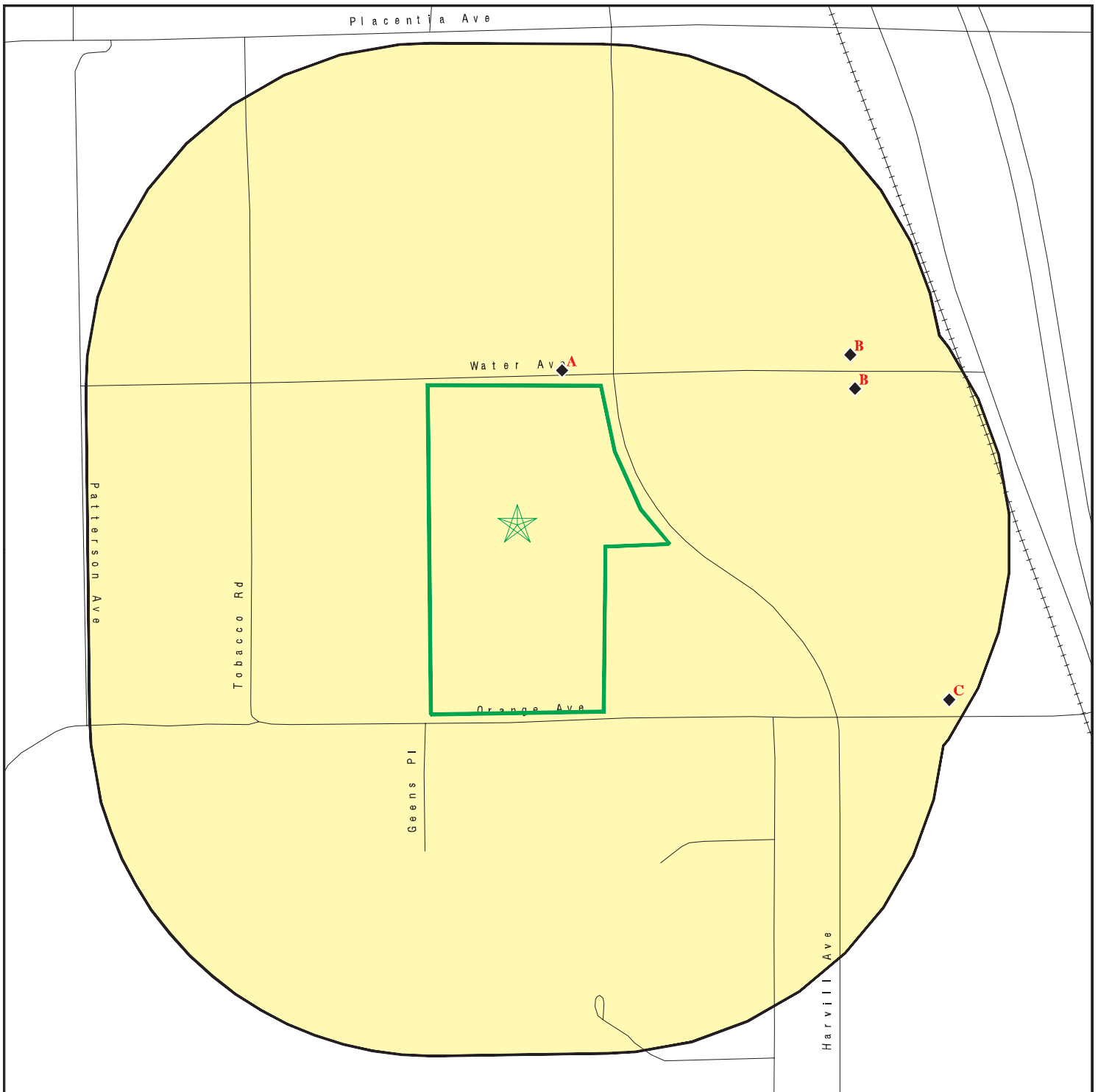









This report includes Interactive Map Layers to display and/or hide map information. The legend includes only those icons for the default map view.


SITE NAME: Harvill Water Perris  
 ADDRESS: Not Reported  
 Perris CA 92570  
 LAT/LONG: 33.817901 / 117.247113





CLIENT: Path Forward Partners  
 CONTACT: Liz Smith  
 INQUIRY #: 6471604.2s  
 DATE: April 29, 2021 2:30 pm

# DETAIL MAP - 6471604.2S



-  Target Property
-  Sites at elevations higher than or equal to the target property
-  Sites at elevations lower than the target property
-  Manufactured Gas Plants
-  Sensitive Receptors
-  National Priority List Sites
-  Dept. Defense Sites



-  Indian Reservations BIA
-  Special Flood Hazard Area (1%)
-  0.2% Annual Chance Flood Hazard
-  Areas of Concern



This report includes Interactive Map Layers to display and/or hide map information. The legend includes only those icons for the default map view.

<p><b>SITE NAME:</b> Harvill Water Perris  <b>ADDRESS:</b> Not Reported                  Perris CA 92570  <b>LAT/LONG:</b> 33.817901 / 117.247113</p>	<p><b>CLIENT:</b> Path Forward Partners  <b>CONTACT:</b> Liz Smith  <b>INQUIRY #:</b> 6471604.2s  <b>DATE:</b> April 29, 2021 2:32 pm</p>
---	---

## MAP FINDINGS SUMMARY

Database	Search Distance (Miles)	Target Property	< 1/8	1/8 - 1/4	1/4 - 1/2	1/2 - 1	> 1	Total Plotted
<b>STANDARD ENVIRONMENTAL RECORDS</b>								
<b><i>Federal NPL site list</i></b>								
NPL	1.000		0	0	0	0	NR	0
Proposed NPL	1.000		0	0	0	0	NR	0
NPL LIENS	1.000		0	0	0	0	NR	0
<b><i>Federal Delisted NPL site list</i></b>								
Delisted NPL	1.000		0	0	0	0	NR	0
<b><i>Federal CERCLIS list</i></b>								
FEDERAL FACILITY	0.500		0	0	0	NR	NR	0
SEMS	0.500		0	0	0	NR	NR	0
<b><i>Federal CERCLIS NFRAP site list</i></b>								
SEMS-ARCHIVE	0.500		0	0	0	NR	NR	0
<b><i>Federal RCRA CORRACTS facilities list</i></b>								
CORRACTS	1.000		0	0	0	0	NR	0
<b><i>Federal RCRA non-CORRACTS TSD facilities list</i></b>								
RCRA-TSDF	0.500		0	0	0	NR	NR	0
<b><i>Federal RCRA generators list</i></b>								
RCRA-LQG	0.250		0	0	NR	NR	NR	0
RCRA-SQG	0.250		0	2	NR	NR	NR	2
RCRA-VSQG	0.250		0	0	NR	NR	NR	0
<b><i>Federal institutional controls / engineering controls registries</i></b>								
LUCIS	0.500		0	0	0	NR	NR	0
US ENG CONTROLS	0.500		0	0	0	NR	NR	0
US INST CONTROLS	0.500		0	0	0	NR	NR	0
<b><i>Federal ERNS list</i></b>								
ERNS	0.001		0	NR	NR	NR	NR	0
<b><i>State- and tribal - equivalent NPL RESPONSE</i></b>								
RESPONSE	1.000		0	0	0	0	NR	0
<b><i>State- and tribal - equivalent CERCLIS ENVIROSTOR</i></b>								
ENVIROSTOR	1.000		0	0	0	1	NR	1
<b><i>State and tribal landfill and/or solid waste disposal site lists</i></b>								
SWF/LF	0.500		0	0	0	NR	NR	0
<b><i>State and tribal leaking storage tank lists</i></b>								
LUST	0.500		0	1	0	NR	NR	1

## MAP FINDINGS SUMMARY

Database	Search Distance (Miles)	Target Property	< 1/8	1/8 - 1/4	1/4 - 1/2	1/2 - 1	> 1	Total Plotted
INDIAN LUST	0.500		0	0	0	NR	NR	0
CPS-SLIC	0.500		0	0	0	NR	NR	0
<b>State and tribal registered storage tank lists</b>								
FEMA UST	0.250		0	0	NR	NR	NR	0
UST	0.250		0	0	NR	NR	NR	0
AST	0.250		0	1	NR	NR	NR	1
INDIAN UST	0.250		0	0	NR	NR	NR	0
<b>State and tribal voluntary cleanup sites</b>								
VCP	0.500		0	0	0	NR	NR	0
INDIAN VCP	0.500		0	0	0	NR	NR	0
<b>State and tribal Brownfields sites</b>								
BROWNFIELDS	0.500		0	0	0	NR	NR	0
<b>ADDITIONAL ENVIRONMENTAL RECORDS</b>								
<b>Local Brownfield lists</b>								
US BROWNFIELDS	0.500		0	0	0	NR	NR	0
<b>Local Lists of Landfill / Solid Waste Disposal Sites</b>								
WMUDS/SWAT	0.500		0	0	0	NR	NR	0
SWRCY	0.500		0	0	0	NR	NR	0
HAULERS	0.001		0	NR	NR	NR	NR	0
INDIAN ODI	0.500		0	0	0	NR	NR	0
DEBRIS REGION 9	0.500		0	0	0	NR	NR	0
ODI	0.500		0	0	0	NR	NR	0
IHS OPEN DUMPS	0.500		0	0	0	NR	NR	0
<b>Local Lists of Hazardous waste / Contaminated Sites</b>								
US HIST CDL	0.001		0	NR	NR	NR	NR	0
HIST Cal-Sites	1.000		0	0	0	0	NR	0
SCH	0.250		0	0	NR	NR	NR	0
CDL	0.001		0	NR	NR	NR	NR	0
Toxic Pits	1.000		0	0	0	0	NR	0
CERS HAZ WASTE	0.250		0	2	NR	NR	NR	2
US CDL	0.001		0	NR	NR	NR	NR	0
PFAS	0.500		0	0	0	NR	NR	0
<b>Local Lists of Registered Storage Tanks</b>								
SWEEPS UST	0.250		0	1	NR	NR	NR	1
HIST UST	0.250		2	3	NR	NR	NR	5
CA FID UST	0.250		0	1	NR	NR	NR	1
CERS TANKS	0.250		0	1	NR	NR	NR	1
<b>Local Land Records</b>								
LIENS	0.001		0	NR	NR	NR	NR	0



## MAP FINDINGS SUMMARY

Database	Search Distance (Miles)	Target Property	< 1/8	1/8 - 1/4	1/4 - 1/2	1/2 - 1	> 1	Total Plotted
LIENS 2	0.001		0	NR	NR	NR	NR	0
DEED	0.500		0	0	0	NR	NR	0
<b>Records of Emergency Release Reports</b>								
HMIRS	0.001		0	NR	NR	NR	NR	0
CHMIRS	0.001		0	NR	NR	NR	NR	0
LDS	0.001		0	NR	NR	NR	NR	0
MCS	0.001		0	NR	NR	NR	NR	0
SPILLS 90	0.001		0	NR	NR	NR	NR	0
<b>Other Ascertainable Records</b>								
RCRA NonGen / NLR	0.250		0	2	NR	NR	NR	2
FUDS	1.000		0	0	0	0	NR	0
DOD	1.000		0	0	0	0	NR	0
SCRD DRYCLEANERS	0.500		0	0	0	NR	NR	0
US FIN ASSUR	0.001		0	NR	NR	NR	NR	0
EPA WATCH LIST	0.001		0	NR	NR	NR	NR	0
2020 COR ACTION	0.250		0	0	NR	NR	NR	0
TSCA	0.001		0	NR	NR	NR	NR	0
TRIS	0.001		0	NR	NR	NR	NR	0
SSTS	0.001		0	NR	NR	NR	NR	0
ROD	1.000		0	0	0	0	NR	0
RMP	0.001		0	NR	NR	NR	NR	0
RAATS	0.001		0	NR	NR	NR	NR	0
PRP	0.001		0	NR	NR	NR	NR	0
PADS	0.001		0	NR	NR	NR	NR	0
ICIS	0.001		0	NR	NR	NR	NR	0
FTTS	0.001		0	NR	NR	NR	NR	0
MLTS	0.001		0	NR	NR	NR	NR	0
COAL ASH DOE	0.001		0	NR	NR	NR	NR	0
COAL ASH EPA	0.500		0	0	0	NR	NR	0
PCB TRANSFORMER	0.001		0	NR	NR	NR	NR	0
RADINFO	0.001		0	NR	NR	NR	NR	0
HIST FTTS	0.001		0	NR	NR	NR	NR	0
DOT OPS	0.001		0	NR	NR	NR	NR	0
CONSENT	1.000		0	0	0	0	NR	0
INDIAN RESERV	1.000		0	0	0	0	NR	0
FUSRAP	1.000		0	0	0	0	NR	0
UMTRA	0.500		0	0	0	NR	NR	0
LEAD SMELTERS	0.001		0	NR	NR	NR	NR	0
US AIRS	0.001		0	NR	NR	NR	NR	0
US MINES	0.250		0	0	NR	NR	NR	0
ABANDONED MINES	0.250		0	0	NR	NR	NR	0
FINDS	0.001		0	NR	NR	NR	NR	0
ECHO	0.001		0	NR	NR	NR	NR	0
DOCKET HWC	0.001		0	NR	NR	NR	NR	0
UXO	1.000		0	0	0	0	NR	0
FUELS PROGRAM	0.250		0	0	NR	NR	NR	0
CA BOND EXP. PLAN	1.000		0	0	0	0	NR	0
Cortese	0.500		0	1	0	NR	NR	1
CUPA Listings	0.250		0	0	NR	NR	NR	0



## MAP FINDINGS SUMMARY

<u>Database</u>	<u>Search Distance (Miles)</u>	<u>Target Property</u>	<u>&lt; 1/8</u>	<u>1/8 - 1/4</u>	<u>1/4 - 1/2</u>	<u>1/2 - 1</u>	<u>&gt; 1</u>	<u>Total Plotted</u>
-----------------	--	----------------------------	-----------------	------------------	------------------	----------------	---------------	--------------------------

NOTES:

TP = Target Property

NR = Not Requested at this Search Distance

Sites may be listed in more than one database

MAP FINDINGS

Map ID  
Direction  
Distance  
Elevation

Site

Database(s)

EDR ID Number  
EPA ID Number

**A1**            **PEDRO MA INDACOCHEA**  
**NNE**            **23772 WATER AVE**  
**< 1/8**           **PERRIS, CA 92370**  
**0.011 mi.**  
**59 ft.**            **Site 1 of 2 in cluster A**

**HIST UST**    **U001575340**  
**N/A**

**Relative:**     HIST UST:  
**Lower**            Name:                    PEDRO MA INDACOCHEA  
                      Address:                23772 WATER AVE  
**Actual:**            City,State,Zip:        PERRIS, CA 92370  
**1528 ft.**            File Number:            Not reported  
                      URL:                     Not reported  
                      Region:                 STATE  
                      Facility ID:             00000051662  
                      Facility Type:           Other  
                      Other Type:            AGRICULTURAL  
                      Contact Name:         Not reported  
                      Telephone:             7146579050  
                      Owner Name:            PEDRO MA INDACOCHEA  
                      Owner Address:        26891 WATER AVENUE  
                      Owner City,St,Zip:    PERRIS, CA 92370  
                      Total Tanks:            0001  
  
                      Tank Num:              001  
                      Container Num:         001  
                      Year Installed:        1973  
                      Tank Capacity:         00000500  
                      Tank Used for:         PRODUCT  
                      Type of Fuel:            REGULAR  
                      Container Construction Thickness: Not reported  
                      Leak Detection:        None

**A2**            **PEDRO MA INDACOCHEA**  
**NNE**            **23772 WATER STREET**  
**< 1/8**           **PERRIS, CA 92370**  
**0.011 mi.**  
**59 ft.**            **Site 2 of 2 in cluster A**

**HIST UST**    **S118413988**  
**N/A**

**Relative:**     HIST UST:  
**Lower**            Name:                    PEDRO MA INDACOCHEA  
                      Address:                23772 WATER STREET  
**Actual:**            City,State,Zip:        PERRIS, CA 92370  
**1528 ft.**            File Number:            0001F87D  
                      URL:                     <http://geotracker.waterboards.ca.gov/ustpdfs/pdf/0001F87D.pdf>  
                      Region:                 Not reported  
                      Facility ID:             Not reported  
                      Facility Type:           Not reported  
                      Other Type:            Not reported  
                      Contact Name:         Not reported  
                      Telephone:             Not reported  
                      Owner Name:            Not reported  
                      Owner Address:        Not reported  
                      Owner City,St,Zip:    Not reported  
                      Total Tanks:            Not reported  
  
                      Tank Num:              Not reported  
                      Container Num:         Not reported  
                      Year Installed:        Not reported  
                      Tank Capacity:         Not reported  
                      Tank Used for:         Not reported



Map ID  
 Direction  
 Distance  
 Elevation

MAP FINDINGS

Site

Database(s)

EDR ID Number  
 EPA ID Number

**PEDRO MA INDACOCHEA (Continued)**

**S118413988**

Type of Fuel: Not reported  
 Container Construction Thickness: Not reported  
 Leak Detection: Not reported

[Click here for Geo Tracker PDF:](#)

**B3  
 ENE  
 1/8-1/4  
 0.177 mi.  
 936 ft.**

**STAR MILLING COMPANY  
 24067 WATER ST  
 PERRIS, CA 92570**

**AST A100424850  
 N/A**

**Site 1 of 8 in cluster B**

**Relative:  
 Lower**

AST:

**Actual:  
 1505 ft.**

Name: STAR MILLING COMPANY  
 Address: 24067 WATER ST  
 City/Zip: PERRIS,92570  
 Certified Unified Program Agencies: Not reported  
 Owner: Star Milling Company  
 Total Gallons: Not reported  
 CERSID: 10317505  
 Facility ID: Not reported  
 Business Name: Star Milling Company  
 Phone: 9516573143  
 Fax: Not reported  
 Mailing Address: PO Box 1987  
 Mailing Address City: Perris  
 Mailing Address State: CA  
 Mailing Address Zip Code: Not reported  
 Operator Name: Star Milling Company  
 Operator Phone: 9517660989  
 Owner Phone: 9517660989  
 Owner Mail Address: PO Box 1987  
 Owner State: CA  
 Owner Zip Code: Not reported  
 Owner Country: United States  
 Property Owner Name: Not reported  
 Property Owner Phone: Not reported  
 Property Owner Mailing Address: Not reported  
 Property Owner City: Not reported  
 Property Owner Stat : Not reported  
 Property Owner Zip Code: Not reported  
 Property Owner Country: Not reported  
 EPAID: CAL000017871

**B4  
 ENE  
 1/8-1/4  
 0.177 mi.  
 936 ft.**

**STAR MILLING CO  
 24067 WATER AVE  
 PERRIS, CA 92570**

**CERS HAZ WASTE 1004442130  
 CERS TANKS N/A  
 FINDS  
 ECHO  
 EMI  
 NPDES  
 CERS**

**Site 2 of 8 in cluster B**

**Relative:  
 Lower**

**Actual:  
 1505 ft.**

CERS HAZ WASTE:  
 Name: STAR MILLING COMPANY  
 Address: 24067 WATER ST  
 City,State,Zip: PERRIS, CA 92570

Map ID  
Direction  
Distance  
Elevation

MAP FINDINGS

Site

Database(s)

EDR ID Number  
EPA ID Number

**STAR MILLING CO (Continued)**

**1004442130**

Site ID: 402847  
CERS ID: 10317505  
CERS Description: Hazardous Waste Generator

**CERS TANKS:**

Name: STAR MILLING COMPANY  
Address: 24067 WATER ST  
City,State,Zip: PERRIS, CA 92570  
Site ID: 402847  
CERS ID: 10317505  
CERS Description: Aboveground Petroleum Storage

**FINDS:**

Registry ID: 110002437195

Click Here:

**Environmental Interest/Information System:**

**HAZARDOUS AIR POLLUTANT MAJOR**  
RCRAInfo is a national information system that supports the Resource Conservation and Recovery Act (RCRA) program through the tracking of events and activities related to facilities that generate, transport, and treat, store, or dispose of hazardous waste. RCRAInfo allows RCRA program staff to track the notification, permit, compliance, and corrective action activities required under RCRA.

US National Pollutant Discharge Elimination System (NPDES) module of the Compliance Information System (ICIS) tracks surface water permits issued under the Clean Water Act. Under NPDES, all facilities that discharge pollutants from any point source into waters of the United States are required to obtain a permit. The permit will likely contain limits on what can be discharged, impose monitoring and reporting requirements, and include other provisions to ensure that the discharge does not adversely affect water quality.

STATE MASTER

[Click this hyperlink](#) while viewing on your computer to access additional FINDS: detail in the EDR Site Report.

**ECHO:**

Envid: 1004442130  
Registry ID: 110002437195  
DFR URL: <http://echo.epa.gov/detailed-facility-report?fid=110002437195>  
Name: STAR MILLING CO  
Address: 24067 WATER AVE  
City,State,Zip: PERRIS, CA 92570

**EMI:**

Name: STAR MILLING CO  
Address: 20767 HWY I-215  
City,State,Zip: PERRIS, CA 92370  
Year: 1990  
County Code: 33  
Air Basin: SC  
Facility ID: 7814  
Air District Name: SC  
SIC Code: 2048  
Air District Name: SOUTH COAST AQMD

Map ID  
Direction  
Distance  
Elevation

MAP FINDINGS

Site

Database(s)

EDR ID Number  
EPA ID Number

**STAR MILLING CO (Continued)**

1004442130

Community Health Air Pollution Info System: Not reported  
Consolidated Emission Reporting Rule: Not reported  
Total Organic Hydrocarbon Gases Tons/Yr: 2  
Reactive Organic Gases Tons/Yr: 1  
Carbon Monoxide Emissions Tons/Yr: 17  
NOX - Oxides of Nitrogen Tons/Yr: 11  
SOX - Oxides of Sulphur Tons/Yr: 0  
Particulate Matter Tons/Yr: 1  
Part. Matter 10 Micrometers and Smllr Tons/Yr:1

Name: STAR MILLING CO  
Address: 20767 HWY I-215  
City,State,Zip: PERRIS, CA 92370  
Year: 1995  
County Code: 33  
Air Basin: SC  
Facility ID: 7814  
Air District Name: SC  
SIC Code: 2048  
Air District Name: SOUTH COAST AQMD  
Community Health Air Pollution Info System: Not reported  
Consolidated Emission Reporting Rule: Not reported  
Total Organic Hydrocarbon Gases Tons/Yr: 1  
Reactive Organic Gases Tons/Yr: 1  
Carbon Monoxide Emissions Tons/Yr: 20  
NOX - Oxides of Nitrogen Tons/Yr: 2  
SOX - Oxides of Sulphur Tons/Yr: 0  
Particulate Matter Tons/Yr: 5  
Part. Matter 10 Micrometers and Smllr Tons/Yr:2

Name: STAR MILLING CO  
Address: 20767 HWY I-215  
City,State,Zip: PERRIS, CA 92370  
Year: 1996  
County Code: 33  
Air Basin: SC  
Facility ID: 7814  
Air District Name: SC  
SIC Code: 2048  
Air District Name: SOUTH COAST AQMD  
Community Health Air Pollution Info System: Not reported  
Consolidated Emission Reporting Rule: Not reported  
Total Organic Hydrocarbon Gases Tons/Yr: 9  
Reactive Organic Gases Tons/Yr: 7  
Carbon Monoxide Emissions Tons/Yr: 21  
NOX - Oxides of Nitrogen Tons/Yr: 5  
SOX - Oxides of Sulphur Tons/Yr: 0  
Particulate Matter Tons/Yr: 16  
Part. Matter 10 Micrometers and Smllr Tons/Yr:5

Name: STAR MILLING CO  
Address: 20767 HWY I-215  
City,State,Zip: PERRIS, CA 92370  
Year: 1997  
County Code: 33  
Air Basin: SC  
Facility ID: 7814

Map ID  
Direction  
Distance  
Elevation

MAP FINDINGS

Site

Database(s)

EDR ID Number  
EPA ID Number

**STAR MILLING CO (Continued)**

1004442130

Air District Name: SC  
SIC Code: 2048  
Air District Name: SOUTH COAST AQMD  
Community Health Air Pollution Info System: Not reported  
Consolidated Emission Reporting Rule: Not reported  
Total Organic Hydrocarbon Gases Tons/Yr: 7  
Reactive Organic Gases Tons/Yr: 2  
Carbon Monoxide Emissions Tons/Yr: 18  
NOX - Oxides of Nitrogen Tons/Yr: 3  
SOX - Oxides of Sulphur Tons/Yr: 0  
Particulate Matter Tons/Yr: 11  
Part. Matter 10 Micrometers and Smllr Tons/Yr:3

Name: STAR MILLING CO  
Address: 20767 HWY I-215  
City,State,Zip: PERRIS, CA 92370  
Year: 1998  
County Code: 33  
Air Basin: SC  
Facility ID: 7814  
Air District Name: SC  
SIC Code: 2048  
Air District Name: SOUTH COAST AQMD  
Community Health Air Pollution Info System: Not reported  
Consolidated Emission Reporting Rule: Not reported  
Total Organic Hydrocarbon Gases Tons/Yr: 9  
Reactive Organic Gases Tons/Yr: 2  
Carbon Monoxide Emissions Tons/Yr: 18  
NOX - Oxides of Nitrogen Tons/Yr: 3  
SOX - Oxides of Sulphur Tons/Yr: 0  
Particulate Matter Tons/Yr: 11  
Part. Matter 10 Micrometers and Smllr Tons/Yr:3

Name: STAR MILLING CO  
Address: 20767 HWY I-215  
City,State,Zip: PERRIS, CA 92370  
Year: 1999  
County Code: 33  
Air Basin: SC  
Facility ID: 7814  
Air District Name: SC  
SIC Code: 2048  
Air District Name: SOUTH COAST AQMD  
Community Health Air Pollution Info System: Not reported  
Consolidated Emission Reporting Rule: Not reported  
Total Organic Hydrocarbon Gases Tons/Yr: 7  
Reactive Organic Gases Tons/Yr: 2  
Carbon Monoxide Emissions Tons/Yr: 18  
NOX - Oxides of Nitrogen Tons/Yr: 3  
SOX - Oxides of Sulphur Tons/Yr: 0  
Particulate Matter Tons/Yr: 11  
Part. Matter 10 Micrometers and Smllr Tons/Yr:3

Name: STAR MILLING CO  
Address: 20767 HWY I-215  
City,State,Zip: PERRIS, CA 92370  
Year: 2000



Map ID  
Direction  
Distance  
Elevation

MAP FINDINGS

Site

Database(s)

EDR ID Number  
EPA ID Number

**STAR MILLING CO (Continued)**

**1004442130**

County Code: 33  
Air Basin: SC  
Facility ID: 7814  
Air District Name: SC  
SIC Code: 2048  
Air District Name: SOUTH COAST AQMD  
Community Health Air Pollution Info System: Not reported  
Consolidated Emission Reporting Rule: Not reported  
Total Organic Hydrocarbon Gases Tons/Yr: 7  
Reactive Organic Gases Tons/Yr: 2  
Carbon Monoxide Emissions Tons/Yr: 18  
NOX - Oxides of Nitrogen Tons/Yr: 3  
SOX - Oxides of Sulphur Tons/Yr: 0  
Particulate Matter Tons/Yr: 11  
Part. Matter 10 Micrometers and Smlr Tons/Yr:3

Name: STAR MILLING CO  
Address: 20767 HWY I-215  
City,State,Zip: PERRIS, CA 92370  
Year: 2001  
County Code: 33  
Air Basin: SC  
Facility ID: 7814  
Air District Name: SC  
SIC Code: 2048  
Air District Name: SOUTH COAST AQMD  
Community Health Air Pollution Info System: Not reported  
Consolidated Emission Reporting Rule: Not reported  
Total Organic Hydrocarbon Gases Tons/Yr: 7  
Reactive Organic Gases Tons/Yr: 2  
Carbon Monoxide Emissions Tons/Yr: 18  
NOX - Oxides of Nitrogen Tons/Yr: 3  
SOX - Oxides of Sulphur Tons/Yr: 0  
Particulate Matter Tons/Yr: 11  
Part. Matter 10 Micrometers and Smlr Tons/Yr:3

Name: STAR MILLING CO  
Address: 24067 WATER AVE  
City,State,Zip: PERRIS, CA  
Year: 2002  
County Code: 33  
Air Basin: SC  
Facility ID: 7814  
Air District Name: SC  
SIC Code: 2048  
Air District Name: SOUTH COAST AQMD  
Community Health Air Pollution Info System: Not reported  
Consolidated Emission Reporting Rule: Not reported  
Total Organic Hydrocarbon Gases Tons/Yr: 0  
Reactive Organic Gases Tons/Yr: 0  
Carbon Monoxide Emissions Tons/Yr: 1  
NOX - Oxides of Nitrogen Tons/Yr: 1  
SOX - Oxides of Sulphur Tons/Yr: 0  
Particulate Matter Tons/Yr: 7  
Part. Matter 10 Micrometers and Smlr Tons/Yr:2

Name: STAR MILLING CO

Map ID  
Direction  
Distance  
Elevation

MAP FINDINGS

Site

Database(s)

EDR ID Number  
EPA ID Number

**STAR MILLING CO (Continued)**

**1004442130**

Address: 24067 WATER AVE  
City,State,Zip: PERRIS, CA  
Year: 2003  
County Code: 33  
Air Basin: SC  
Facility ID: 7814  
Air District Name: SC  
SIC Code: 2048  
Air District Name: SOUTH COAST AQMD  
Community Health Air Pollution Info System: Not reported  
Consolidated Emission Reporting Rule: Not reported  
Total Organic Hydrocarbon Gases Tons/Yr: 0  
Reactive Organic Gases Tons/Yr: 0  
Carbon Monoxide Emissions Tons/Yr: 1  
NOX - Oxides of Nitrogen Tons/Yr: 1  
SOX - Oxides of Sulphur Tons/Yr: 0  
Particulate Matter Tons/Yr: 7  
Part. Matter 10 Micrometers and Smllr Tons/Yr:2

Name: STAR MILLING CO  
Address: 24067 WATER AVE  
City,State,Zip: PERRIS, CA  
Year: 2004  
County Code: 33  
Air Basin: SC  
Facility ID: 7814  
Air District Name: SC  
SIC Code: 2048  
Air District Name: SOUTH COAST AQMD  
Community Health Air Pollution Info System: Not reported  
Consolidated Emission Reporting Rule: Not reported  
Total Organic Hydrocarbon Gases Tons/Yr: 0.177  
Reactive Organic Gases Tons/Yr: 0.07  
Carbon Monoxide Emissions Tons/Yr: 1.14  
NOX - Oxides of Nitrogen Tons/Yr: 1.36  
SOX - Oxides of Sulphur Tons/Yr: 0.00816  
Particulate Matter Tons/Yr: 6.8236  
Part. Matter 10 Micrometers and Smllr Tons/Yr:2.09

Name: STAR MILLING CO  
Address: 24067 WATER AVE  
City,State,Zip: PERRIS, CA  
Year: 2005  
County Code: 33  
Air Basin: SC  
Facility ID: 7814  
Air District Name: SC  
SIC Code: 2048  
Air District Name: SOUTH COAST AQMD  
Community Health Air Pollution Info System: Not reported  
Consolidated Emission Reporting Rule: Not reported  
Total Organic Hydrocarbon Gases Tons/Yr: .0724  
Reactive Organic Gases Tons/Yr: .03056728  
Carbon Monoxide Emissions Tons/Yr: 1.11  
NOX - Oxides of Nitrogen Tons/Yr: 1.32  
SOX - Oxides of Sulphur Tons/Yr: .0079  
Particulate Matter Tons/Yr: 8.383

Map ID  
Direction  
Distance  
Elevation

MAP FINDINGS

Site

Database(s)

EDR ID Number  
EPA ID Number

**STAR MILLING CO (Continued)**

**1004442130**

Part. Matter 10 Micrometers and Smlr Tons/Yr:2.53735

Name: STAR MILLING CO  
Address: 24067 WATER AVE  
City,State,Zip: PERRIS, CA  
Year: 2006  
County Code: 33  
Air Basin: SC  
Facility ID: 7814  
Air District Name: SC  
SIC Code: 2048  
Air District Name: SOUTH COAST AQMD  
Community Health Air Pollution Info System: Not reported  
Consolidated Emission Reporting Rule: Not reported  
Total Organic Hydrocarbon Gases Tons/Yr: 2.037154376259403434  
Reactive Organic Gases Tons/Yr: .246  
Carbon Monoxide Emissions Tons/Yr: 1.146  
NOX - Oxides of Nitrogen Tons/Yr: 1.981  
SOX - Oxides of Sulphur Tons/Yr: .016  
Particulate Matter Tons/Yr: 3.584  
Part. Matter 10 Micrometers and Smlr Tons/Yr:1.11107

Name: STAR MILLING CO  
Address: 24067 WATER AVE  
City,State,Zip: PERRIS, CA 94706  
Year: 2007  
County Code: 33  
Air Basin: SC  
Facility ID: 7814  
Air District Name: SC  
SIC Code: 2048  
Air District Name: SOUTH COAST AQMD  
Community Health Air Pollution Info System: Not reported  
Consolidated Emission Reporting Rule: Not reported  
Total Organic Hydrocarbon Gases Tons/Yr: 2.035871214590429490  
Reactive Organic Gases Tons/Yr: .246  
Carbon Monoxide Emissions Tons/Yr: 1.146  
NOX - Oxides of Nitrogen Tons/Yr: 1.981  
SOX - Oxides of Sulphur Tons/Yr: .016  
Particulate Matter Tons/Yr: 3.584  
Part. Matter 10 Micrometers and Smlr Tons/Yr:1.11107

Name: STAR MILLING CO  
Address: 24067 WATER AVE  
City,State,Zip: PERRIS, CA 92570  
Year: 2008  
County Code: 33  
Air Basin: SC  
Facility ID: 7814  
Air District Name: SC  
SIC Code: 2048  
Air District Name: SOUTH COAST AQMD  
Community Health Air Pollution Info System: Not reported  
Consolidated Emission Reporting Rule: Not reported  
Total Organic Hydrocarbon Gases Tons/Yr: 3.892661994193577908  
Reactive Organic Gases Tons/Yr: 2.1  
Carbon Monoxide Emissions Tons/Yr: 1.22

Map ID  
Direction  
Distance  
Elevation

MAP FINDINGS

Site

Database(s)

EDR ID Number  
EPA ID Number

**STAR MILLING CO (Continued)**

**1004442130**

NOX - Oxides of Nitrogen Tons/Yr: 2.09  
SOX - Oxides of Sulphur Tons/Yr: .017157  
Particulate Matter Tons/Yr: 2.19518207078  
Part. Matter 10 Micrometers and Smlr Tons/Yr.:7076028005262

Name: STAR MILLING CO  
Address: 20767 HWY I-215  
City,State,Zip: PERRIS, CA 92570  
Year: 2009  
County Code: 33  
Air Basin: SC  
Facility ID: 7814  
Air District Name: SC  
SIC Code: 2048  
Air District Name: SOUTH COAST AQMD  
Community Health Air Pollution Info System: Not reported  
Consolidated Emission Reporting Rule: Not reported  
Total Organic Hydrocarbon Gases Tons/Yr: 3.3492272246461199  
Reactive Organic Gases Tons/Yr: 2.04  
Carbon Monoxide Emissions Tons/Yr: 1.24  
NOX - Oxides of Nitrogen Tons/Yr: 1.9099999999999999  
SOX - Oxides of Sulphur Tons/Yr: 1.4630000000000001E-2  
Particulate Matter Tons/Yr: 2.4144199999999998  
Part. Matter 10 Micrometers and Smlr Tons/Yr:0.77828180000000002

Name: STAR MILLING CO  
Address: 20767 HWY I-215  
City,State,Zip: PERRIS, CA 92570  
Year: 2010  
County Code: 33  
Air Basin: SC  
Facility ID: 7814  
Air District Name: SC  
SIC Code: 2048  
Air District Name: SOUTH COAST AQMD  
Community Health Air Pollution Info System: Not reported  
Consolidated Emission Reporting Rule: Not reported  
Total Organic Hydrocarbon Gases Tons/Yr: 4.1406086719344604  
Reactive Organic Gases Tons/Yr: 2.9110100000000001  
Carbon Monoxide Emissions Tons/Yr: 1.2961  
NOX - Oxides of Nitrogen Tons/Yr: 1.94594  
SOX - Oxides of Sulphur Tons/Yr: 1.4489999999999999E-2  
Particulate Matter Tons/Yr: 2.558558965  
Part. Matter 10 Micrometers and Smlr Tons/Yr:0.82405731121000003

Name: STAR MILLING CO  
Address: 20767 HWY I-215  
City,State,Zip: PERRIS, CA 92570  
Year: 2011  
County Code: 33  
Air Basin: SC  
Facility ID: 7814  
Air District Name: SC  
SIC Code: 2048  
Air District Name: SOUTH COAST AQMD  
Community Health Air Pollution Info System: Not reported  
Consolidated Emission Reporting Rule: Not reported

Map ID  
Direction  
Distance  
Elevation

MAP FINDINGS

Site

Database(s)

EDR ID Number  
EPA ID Number

**STAR MILLING CO (Continued)**

**1004442130**

Total Organic Hydrocarbon Gases Tons/Yr: 2.8762049886  
Reactive Organic Gases Tons/Yr: 2.08994  
Carbon Monoxide Emissions Tons/Yr: 1.2558  
NOX - Oxides of Nitrogen Tons/Yr: 1.73843  
SOX - Oxides of Sulphur Tons/Yr: 0.01213  
Particulate Matter Tons/Yr: 2.6717901083  
Part. Matter 10 Micrometers and Smlr Tons/Yr:0.85477230767

Name: STAR MILLING CO  
Address: 24067 WATER AVE  
City,State,Zip: PERRIS, CA 92570  
Year: 2012  
County Code: 33  
Air Basin: SC  
Facility ID: 7814  
Air District Name: SC  
SIC Code: 2048  
Air District Name: SOUTH COAST AQMD  
Community Health Air Pollution Info System: Not reported  
Consolidated Emission Reporting Rule: Not reported  
Total Organic Hydrocarbon Gases Tons/Yr: 0.39271996119  
Reactive Organic Gases Tons/Yr: 0.09657  
Carbon Monoxide Emissions Tons/Yr: 1.18589  
NOX - Oxides of Nitrogen Tons/Yr: 1.48115  
SOX - Oxides of Sulphur Tons/Yr: 0.00936  
Particulate Matter Tons/Yr: 2.843590154  
Part. Matter 10 Micrometers and Smlr Tons/Yr:0.90061125308

Name: STAR MILLING CO  
Address: 24067 WATER AVE  
City,State,Zip: PERRIS, CA 92570  
Year: 2013  
County Code: 33  
Air Basin: SC  
Facility ID: 7814  
Air District Name: SC  
SIC Code: 2048  
Air District Name: SOUTH COAST AQMD  
Community Health Air Pollution Info System: Not reported  
Consolidated Emission Reporting Rule: Not reported  
Total Organic Hydrocarbon Gases Tons/Yr: 5.0210208691  
Reactive Organic Gases Tons/Yr: 0.51944  
Carbon Monoxide Emissions Tons/Yr: 2.37003  
NOX - Oxides of Nitrogen Tons/Yr: 16.74147  
SOX - Oxides of Sulphur Tons/Yr: 0.01063  
Particulate Matter Tons/Yr: 2.84561  
Part. Matter 10 Micrometers and Smlr Tons/Yr:0.9269547

Name: STAR MILLING CO  
Address: 24067 WATER AVE  
City,State,Zip: PERRIS, CA 92570  
Year: 2014  
County Code: 33  
Air Basin: SC  
Facility ID: 7814  
Air District Name: SC  
SIC Code: 2048



Map ID  
Direction  
Distance  
Elevation

MAP FINDINGS

Site

Database(s)

EDR ID Number  
EPA ID Number

**STAR MILLING CO (Continued)**

**1004442130**

Air District Name: SOUTH COAST AQMD  
Community Health Air Pollution Info System: Not reported  
Consolidated Emission Reporting Rule: Not reported  
Total Organic Hydrocarbon Gases Tons/Yr: 1.2124704863  
Reactive Organic Gases Tons/Yr: 0.17131  
Carbon Monoxide Emissions Tons/Yr: 1.39353  
NOX - Oxides of Nitrogen Tons/Yr: 4.71872  
SOX - Oxides of Sulphur Tons/Yr: 0.00856  
Particulate Matter Tons/Yr: 2.19129  
Part. Matter 10 Micrometers and Smlr Tons/Yr:0.7194308

Name: STAR MILLING CO  
Address: 24067 WATER AVE  
City,State,Zip: PERRIS, CA 92570  
Year: 2015  
County Code: 33  
Air Basin: SC  
Facility ID: 7814  
Air District Name: SC  
SIC Code: 2048  
Air District Name: SOUTH COAST AQMD  
Community Health Air Pollution Info System: Not reported  
Consolidated Emission Reporting Rule: Not reported  
Total Organic Hydrocarbon Gases Tons/Yr: 0.8999372864  
Reactive Organic Gases Tons/Yr: 0.142292  
Carbon Monoxide Emissions Tons/Yr: 0.63904623  
NOX - Oxides of Nitrogen Tons/Yr: 0.17911165  
SOX - Oxides of Sulphur Tons/Yr: 0.00843606  
Particulate Matter Tons/Yr: 3.045877116  
Part. Matter 10 Micrometers and Smlr Tons/Yr:0.99049629764

Name: STAR MILLING CO  
Address: 24067 WATER AVE  
City,State,Zip: PERRIS, CA 92570  
Year: 2016  
County Code: 33  
Air Basin: SC  
Facility ID: 7814  
Air District Name: SC  
SIC Code: 2048  
Air District Name: SOUTH COAST AQMD  
Community Health Air Pollution Info System: Not reported  
Consolidated Emission Reporting Rule: Not reported  
Total Organic Hydrocarbon Gases Tons/Yr: 3.5962552485  
Reactive Organic Gases Tons/Yr: 0.39  
Carbon Monoxide Emissions Tons/Yr: 1.06  
NOX - Oxides of Nitrogen Tons/Yr: 0.26  
SOX - Oxides of Sulphur Tons/Yr: 0.0096  
Particulate Matter Tons/Yr: 2.998089  
Part. Matter 10 Micrometers and Smlr Tons/Yr:0.98455011

Name: STAR MILLING CO  
Address: 24067 WATER AVE  
City,State,Zip: PERRIS, CA 92570  
Year: 2017  
County Code: 33  
Air Basin: SC

Map ID  
Direction  
Distance  
Elevation

MAP FINDINGS

Site

Database(s)

EDR ID Number  
EPA ID Number

**STAR MILLING CO (Continued)**

**1004442130**

Facility ID: 7814  
Air District Name: SC  
SIC Code: 2048  
Air District Name: SOUTH COAST AQMD  
Community Health Air Pollution Info System: Not reported  
Consolidated Emission Reporting Rule: Not reported  
Total Organic Hydrocarbon Gases Tons/Yr: 0.13642486085  
Reactive Organic Gases Tons/Yr: 0.0600057  
Carbon Monoxide Emissions Tons/Yr: 0.47000963  
NOX - Oxides of Nitrogen Tons/Yr: 0.14000202  
SOX - Oxides of Sulphur Tons/Yr: 0.0073800285  
Particulate Matter Tons/Yr: 2.723142475  
Part. Matter 10 Micrometers and Smlr Tons/Yr:0.87123345215

**NPDES:**

Name: STAR MILLING CO  
Address: 24067 WATER ST  
City,State,Zip: PERRIS, CA 92570  
Facility Status: Not reported  
NPDES Number: Not reported  
Region: Not reported  
Agency Number: Not reported  
Regulatory Measure ID: Not reported  
Place ID: Not reported  
Order Number: Not reported  
WDID: 8 33I002721  
Regulatory Measure Type: Industrial  
Program Type: Not reported  
Adoption Date Of Regulatory Measure: Not reported  
Effective Date Of Regulatory Measure: Not reported  
Termination Date Of Regulatory Measure: Not reported  
Expiration Date Of Regulatory Measure: Not reported  
Discharge Address: Not reported  
Discharge Name: Not reported  
Discharge City: Not reported  
Discharge State: Not reported  
Discharge Zip: Not reported  
Status: Active  
Status Date: 04/01/1992  
Operator Name: Star Milling Co  
Operator Address: PO Box 1987  
Operator City: Perris  
Operator State: California  
Operator Zip: 92570

**NPDES as of 03/2018:**

NPDES Number: CAS000001  
Status: Active  
Agency Number: 0  
Region: 8  
Regulatory Measure ID: 210712  
Order Number: 97-03-DWQ  
Regulatory Measure Type: Enrollee  
Place ID: Not reported  
WDID: 8 33I002721  
Program Type: Industrial  
Adoption Date Of Regulatory Measure: Not reported

Map ID  
Direction  
Distance  
Elevation

MAP FINDINGS

Site

Database(s)

EDR ID Number  
EPA ID Number

**STAR MILLING CO (Continued)**

**1004442130**

Effective Date Of Regulatory Measure: 04/01/1992  
Expiration Date Of Regulatory Measure: Not reported  
Termination Date Of Regulatory Measure: Not reported  
Discharge Name: Star Milling Co  
Discharge Address: PO Box 1987  
Discharge City: Perris  
Discharge State: California  
Discharge Zip: 92570  
Received Date: Not reported  
Processed Date: Not reported  
Status: Not reported  
Status Date: Not reported  
Place Size: Not reported  
Place Size Unit: Not reported  
Contact: Not reported  
Contact Title: Not reported  
Contact Phone: Not reported  
Contact Phone Ext: Not reported  
Contact Email: Not reported  
Operator Name: Not reported  
Operator Address: Not reported  
Operator City: Not reported  
Operator State: Not reported  
Operator Zip: Not reported  
Operator Contact: Not reported  
Operator Contact Title: Not reported  
Operator Contact Phone: Not reported  
Operator Contact Phone Ext: Not reported  
Operator Contact Email: Not reported  
Operator Type: Not reported  
Developer: Not reported  
Developer Address: Not reported  
Developer City: Not reported  
Developer State: Not reported  
Developer Zip: Not reported  
Developer Contact: Not reported  
Developer Contact Title: Not reported  
Constype Linear Utility Ind: Not reported  
Emergency Phone: Not reported  
Emergency Phone Ext: Not reported  
Constype Above Ground Ind: Not reported  
Constype Below Ground Ind: Not reported  
Constype Cable Line Ind: Not reported  
Constype Comm Line Ind: Not reported  
Constype Commercial Ind: Not reported  
Constype Electrical Line Ind: Not reported  
Constype Gas Line Ind: Not reported  
Constype Industrial Ind: Not reported  
Constype Other Description: Not reported  
Constype Other Ind: Not reported  
Constype Recons Ind: Not reported  
Constype Residential Ind: Not reported  
Constype Transport Ind: Not reported  
Constype Utility Description: Not reported  
Constype Utility Ind: Not reported  
Constype Water Sewer Ind: Not reported  
Dir Discharge Uswater Ind: Not reported

Map ID  
Direction  
Distance  
Elevation

MAP FINDINGS

Site

Database(s)

EDR ID Number  
EPA ID Number

**STAR MILLING CO (Continued)**

**1004442130**

Receiving Water Name:	Not reported
Certifier:	Not reported
Certifier Title:	Not reported
Certification Date:	Not reported
Primary Sic:	Not reported
Secondary Sic:	Not reported
Tertiary Sic:	Not reported
NPDES Number:	Not reported
Status:	Not reported
Agency Number:	Not reported
Region:	8
Regulatory Measure ID:	210712
Order Number:	Not reported
Regulatory Measure Type:	Industrial
Place ID:	Not reported
WDID:	8 33I002721
Program Type:	Not reported
Adoption Date Of Regulatory Measure:	Not reported
Effective Date Of Regulatory Measure:	Not reported
Expiration Date Of Regulatory Measure:	Not reported
Termination Date Of Regulatory Measure:	Not reported
Discharge Name:	Not reported
Discharge Address:	Not reported
Discharge City:	Not reported
Discharge State:	Not reported
Discharge Zip:	Not reported
Received Date:	05/09/2008
Processed Date:	04/01/1992
Status:	Active
Status Date:	04/01/1992
Place Size:	9
Place Size Unit:	Acres
Contact:	Mark Jacobs
Contact Title:	Feed & Food Safety
Contact Phone:	951-657-3143
Contact Phone Ext:	310
Contact Email:	mjacobs@starmilling.com
Operator Name:	Star Milling Co
Operator Address:	PO Box 1987
Operator City:	Perris
Operator State:	California
Operator Zip:	92570
Operator Contact:	William Cramer
Operator Contact Title:	President
Operator Contact Phone:	951-657-3143
Operator Contact Phone Ext:	Not reported
Operator Contact Email:	bill_cramer@starmilling.com
Operator Type:	Private Business
Developer:	Not reported
Developer Address:	Not reported
Developer City:	Not reported
Developer State:	California
Developer Zip:	Not reported
Developer Contact:	Not reported
Developer Contact Title:	Not reported
Constype Linear Utility Ind:	Not reported

Map ID  
Direction  
Distance  
Elevation

MAP FINDINGS

Site

Database(s)

EDR ID Number  
EPA ID Number

**STAR MILLING CO (Continued)**

**1004442130**

Emergency Phone: 951-202-9016  
Emergency Phone Ext: Not reported  
Constype Above Ground Ind: Not reported  
Constype Below Ground Ind: Not reported  
Constype Cable Line Ind: Not reported  
Constype Comm Line Ind: Not reported  
Constype Commercial Ind: Not reported  
Constype Electrical Line Ind: Not reported  
Constype Gas Line Ind: Not reported  
Constype Industrial Ind: Not reported  
Constype Other Description: Not reported  
Constype Other Ind: Not reported  
Constype Recons Ind: Not reported  
Constype Residential Ind: Not reported  
Constype Transport Ind: Not reported  
Constype Utility Description: Not reported  
Constype Utility Ind: Not reported  
Constype Water Sewer Ind: Not reported  
Dir Discharge Uswater Ind: N  
Receiving Water Name: None  
Certifier: William Cramer  
Certifier Title: President  
Certification Date: 09-APR-15  
Primary Sic: 2048-Prepared Feed and Feed Ingredients for Animals and Fowls, Except  
Dogs and Cats  
Secondary Sic: Not reported  
Tertiary Sic: Not reported

Name: STAR MILLING CO  
Address: 24067 WATER ST  
City,State,Zip: PERRIS, CA 92570  
Facility Status: Active  
NPDES Number: CAS000001  
Region: 8  
Agency Number: 0  
Regulatory Measure ID: 210712  
Place ID: Not reported  
Order Number: 97-03-DWQ  
WDID: 8 33I002721  
Regulatory Measure Type: Enrollee  
Program Type: Industrial  
Adoption Date Of Regulatory Measure: Not reported  
Effective Date Of Regulatory Measure: 04/01/1992  
Termination Date Of Regulatory Measure: Not reported  
Expiration Date Of Regulatory Measure: Not reported  
Discharge Address: PO Box 1987  
Discharge Name: Star Milling Co  
Discharge City: Perris  
Discharge State: California  
Discharge Zip: 92570  
Status: Not reported  
Status Date: Not reported  
Operator Name: Not reported  
Operator Address: Not reported  
Operator City: Not reported  
Operator State: Not reported



Map ID  
Direction  
Distance  
Elevation

MAP FINDINGS

Site

Database(s)

EDR ID Number  
EPA ID Number

**STAR MILLING CO (Continued)**

**1004442130**

Operator Zip: Not reported  
NPDES as of 03/2018:  
NPDES Number: CAS000001  
Status: Active  
Agency Number: 0  
Region: 8  
Regulatory Measure ID: 210712  
Order Number: 97-03-DWQ  
Regulatory Measure Type: Enrollee  
Place ID: Not reported  
WDID: 8 33I002721  
Program Type: Industrial  
Adoption Date Of Regulatory Measure: Not reported  
Effective Date Of Regulatory Measure: 04/01/1992  
Expiration Date Of Regulatory Measure: Not reported  
Termination Date Of Regulatory Measure: Not reported  
Discharge Name: Star Milling Co  
Discharge Address: PO Box 1987  
Discharge City: Perris  
Discharge State: California  
Discharge Zip: 92570  
Received Date: Not reported  
Processed Date: Not reported  
Status: Not reported  
Status Date: Not reported  
Place Size: Not reported  
Place Size Unit: Not reported  
Contact: Not reported  
Contact Title: Not reported  
Contact Phone: Not reported  
Contact Phone Ext: Not reported  
Contact Email: Not reported  
Operator Name: Not reported  
Operator Address: Not reported  
Operator City: Not reported  
Operator State: Not reported  
Operator Zip: Not reported  
Operator Contact: Not reported  
Operator Contact Title: Not reported  
Operator Contact Phone: Not reported  
Operator Contact Phone Ext: Not reported  
Operator Contact Email: Not reported  
Operator Type: Not reported  
Developer: Not reported  
Developer Address: Not reported  
Developer City: Not reported  
Developer State: Not reported  
Developer Zip: Not reported  
Developer Contact: Not reported  
Developer Contact Title: Not reported  
Constype Linear Utility Ind: Not reported  
Emergency Phone: Not reported  
Emergency Phone Ext: Not reported  
Constype Above Ground Ind: Not reported  
Constype Below Ground Ind: Not reported  
Constype Cable Line Ind: Not reported  
Constype Comm Line Ind: Not reported

Map ID  
Direction  
Distance  
Elevation

MAP FINDINGS

Site

Database(s)

EDR ID Number  
EPA ID Number

**STAR MILLING CO (Continued)**

**1004442130**

Constype Commercial Ind:	Not reported
Constype Electrical Line Ind:	Not reported
Constype Gas Line Ind:	Not reported
Constype Industrial Ind:	Not reported
Constype Other Description:	Not reported
Constype Other Ind:	Not reported
Constype Recons Ind:	Not reported
Constype Residential Ind:	Not reported
Constype Transport Ind:	Not reported
Constype Utility Description:	Not reported
Constype Utility Ind:	Not reported
Constype Water Sewer Ind:	Not reported
Dir Discharge Uswater Ind:	Not reported
Receiving Water Name:	Not reported
Certifier:	Not reported
Certifier Title:	Not reported
Certification Date:	Not reported
Primary Sic:	Not reported
Secondary Sic:	Not reported
Tertiary Sic:	Not reported
NPDES Number:	Not reported
Status:	Not reported
Agency Number:	Not reported
Region:	8
Regulatory Measure ID:	210712
Order Number:	Not reported
Regulatory Measure Type:	Industrial
Place ID:	Not reported
WDID:	8 33I002721
Program Type:	Not reported
Adoption Date Of Regulatory Measure:	Not reported
Effective Date Of Regulatory Measure:	Not reported
Expiration Date Of Regulatory Measure:	Not reported
Termination Date Of Regulatory Measure:	Not reported
Discharge Name:	Not reported
Discharge Address:	Not reported
Discharge City:	Not reported
Discharge State:	Not reported
Discharge Zip:	Not reported
Received Date:	05/09/2008
Processed Date:	04/01/1992
Status:	Active
Status Date:	04/01/1992
Place Size:	9
Place Size Unit:	Acres
Contact:	Mark Jacobs
Contact Title:	Feed & Food Safety
Contact Phone:	951-657-3143
Contact Phone Ext:	310
Contact Email:	mjacobs@starmilling.com
Operator Name:	Star Milling Co
Operator Address:	PO Box 1987
Operator City:	Perris
Operator State:	California
Operator Zip:	92570
Operator Contact:	William Cramer

Map ID  
Direction  
Distance  
Elevation

MAP FINDINGS

Site

Database(s)

EDR ID Number  
EPA ID Number

**STAR MILLING CO (Continued)**

**1004442130**

Operator Contact Title: President  
Operator Contact Phone: 951-657-3143  
Operator Contact Phone Ext: Not reported  
Operator Contact Email: bill\_cramer@starmilling.com  
Operator Type: Private Business  
Developer: Not reported  
Developer Address: Not reported  
Developer City: Not reported  
Developer State: California  
Developer Zip: Not reported  
Developer Contact: Not reported  
Developer Contact Title: Not reported  
Constype Linear Utility Ind: Not reported  
Emergency Phone: 951-202-9016  
Emergency Phone Ext: Not reported  
Constype Above Ground Ind: Not reported  
Constype Below Ground Ind: Not reported  
Constype Cable Line Ind: Not reported  
Constype Comm Line Ind: Not reported  
Constype Commercial Ind: Not reported  
Constype Electrical Line Ind: Not reported  
Constype Gas Line Ind: Not reported  
Constype Industrial Ind: Not reported  
Constype Other Description: Not reported  
Constype Other Ind: Not reported  
Constype Recons Ind: Not reported  
Constype Residential Ind: Not reported  
Constype Transport Ind: Not reported  
Constype Utility Description: Not reported  
Constype Utility Ind: Not reported  
Constype Water Sewer Ind: Not reported  
Dir Discharge Uswater Ind: N  
Receiving Water Name: None  
Certifier: William Cramer  
Certifier Title: President  
Certification Date: 09-APR-15  
Primary Sic: 2048-Prepared Feed and Feed Ingredients for Animals and Fowls, Except  
Dogs and Cats  
Secondary Sic: Not reported  
Tertiary Sic: Not reported

**CERS:**

Name: STAR MILLING CO  
Address: 24067 WATER AVE  
City,State,Zip: PERRIS, CA 92570-7395  
Site ID: 496088  
CERS ID: 110002437195  
CERS Description: US EPA Air Emission Inventory System (EIS)

Name: STAR MILLING COMPANY  
Address: 24067 WATER ST  
City,State,Zip: PERRIS, CA 92570  
Site ID: 402847  
CERS ID: 10317505  
CERS Description: Chemical Storage Facilities

Map ID  
Direction  
Distance  
Elevation

MAP FINDINGS

Site

Database(s)

EDR ID Number  
EPA ID Number

**STAR MILLING CO (Continued)**

**1004442130**

Violations:

Site ID: 402847  
Site Name: Star Milling Company  
Violation Date: 10-11-2019  
Citation: 22 CCR 12 66262.34(f) - California Code of Regulations, Title 22, Chapter 12, Section(s) 66262.34(f)  
Violation Description: Failure to properly label hazardous waste accumulation containers and portable tanks with the following requirements: "Hazardous Waste", name and address of the generator, physical and chemical characteristics of the Hazardous Waste, and starting accumulation date.  
Violation Notes: Returned to compliance on 11/12/2019. OBSERVATION: Observed faded labels on 55 gallons drums of used filters and used absorbent/ oily dirt. CORRECTIVE ACTION: Owner/operator shall re-label hazardous waste containers with all the required information. Label shall include at least: the words "hazardous waste", generator name and address, accumulation start date, composition and physical state of waste, and hazardous property statement. Submit photos to this department, if applicable.  
Violation Division: Riverside County Department of Env Health  
Violation Program: HW  
Violation Source: CERS

Site ID: 402847  
Site Name: Star Milling Company  
Violation Date: 10-11-2019  
Citation: HSC 6.5 25160.2 - California Health and Safety Code, Chapter 6.5, Section(s) 25160.2  
Violation Description: Failure of a generator of hazardous waste that meets the conditions to be transported on a consolidated manifest to comply with one or more of the required consolidated manifesting procedures and retain copies of receipts for three years.  
Violation Notes: Returned to compliance on 11/13/2019. OBSERVATION: Observed facility shipping non-RCRA hazardous waste off site. No consolidated manifests available during inspection. CORRECTIVE ACTION: Owner/operator shall obtain previous records of waste disposal. Owner/operator shall maintain records of hazardous waste transport and disposal on site for at least 3 years.  
Violation Division: Riverside County Department of Env Health  
Violation Program: HW  
Violation Source: CERS

Site ID: 402847  
Site Name: Star Milling Company  
Violation Date: 10-02-2018  
Citation: 2014-0057-DWQ - Industrial General Permit  
Violation Description: SW - Deficient BMP Implementation  
Violation Notes: Allowing a non-authorized material to be released in non-Stormwater discharge  
Violation Division: Water Boards  
Violation Program: INDSTW  
Violation Source: SMARTS

Site ID: 402847  
Site Name: Star Milling Company  
Violation Date: 10-11-2019  
Citation: 40 CFR 1 265.171 - U.S. Code of Federal Regulations, Title 40, Chapter

Map ID  
Direction  
Distance  
Elevation

MAP FINDINGS

Site

Database(s)

EDR ID Number  
EPA ID Number

**STAR MILLING CO (Continued)**

**1004442130**

Violation Description: 1, Section(s) 265.171  
Failure to accumulate hazardous waste in a container that is in good condition.

Violation Notes: Returned to compliance on 11/12/2019. OBSERVATION: Observed one 55 gallon drum of oily dirt/absorbent being stored in non-structurally sound container, which may increase the likelihood of a release. CORRECTIVE ACTION: Owner/operator shall discontinue storing hazardous waste in damaged containers. Used absorbent/oily dirt shall be removed from damaged drum into a structurally sound drum or placed in an over-packing drum.

Violation Division: Riverside County Department of Env Health  
Violation Program: HW  
Violation Source: CERS

Site ID: 402847  
Site Name: Star Milling Company  
Violation Date: 07-02-1999  
Citation: 2014-0057-DWQ - Industrial General Permit  
Violation Description: SW - Deficient Report  
Violation Notes: Non-submittal of Annual Report. Due 7//1/1999  
Violation Division: Water Boards  
Violation Program: INDSTW  
Violation Source: SMARTS

Site ID: 402847  
Site Name: Star Milling Company  
Violation Date: 11-28-2018  
Citation: 2014-0057-DWQ - Industrial General Permit  
Violation Description: SW - Deficient BMP Implementation  
Violation Notes: Failure to contain non-Stormwater discharge made of industrial washwater.  
Violation Division: Water Boards  
Violation Program: INDSTW  
Violation Source: SMARTS

Site ID: 402847  
Site Name: Star Milling Company  
Violation Date: 10-02-2018  
Citation: 2014-0057-DWQ - Industrial General Permit  
Violation Description: SW - Deficient BMP Implementation  
Violation Notes: Failure to cover industrial waste container when not in use  
Violation Division: Water Boards  
Violation Program: INDSTW  
Violation Source: SMARTS

Site ID: 402847  
Site Name: Star Milling Company  
Violation Date: 10-11-2019  
Citation: HSC 6.67 25270.4.5(a) - California Health and Safety Code, Chapter 6.67, Section(s) 25270.4.5(a)  
Violation Description: Failure to provide the following training to all oil-handling personnel: 1. Operation and maintenance of equipment to prevent discharges. 2. Discharge procedure protocols. 3. Applicable pollution control laws, rules, and regulations. 4. General facility operations. 5. Contents of the SPCC Plan.  
Violation Notes: Returned to compliance on 11/12/2019.  
Violation Division: Riverside County Department of Env Health



Map ID  
Direction  
Distance  
Elevation

MAP FINDINGS

Site

Database(s)

EDR ID Number  
EPA ID Number

**STAR MILLING CO (Continued)**

**1004442130**

Violation Program: APSA  
Violation Source: CERS

Site ID: 402847  
Site Name: Star Milling Company  
Violation Date: 10-11-2019  
Citation: 22 CCR 11 66261.7 - California Code of Regulations, Title 22, Chapter 11, Section(s) 66261.7

Violation Description: Failure to manage empty containers greater than 5 gallons in capacity that previously held a hazardous material/waste in accordance with 22 CCR 11 66261.7 including but not limited to the following: (e)(2)By reclaiming its scrap value onsite or shipping the container or inner liner to a person who reclaims its scrap value; or (3) By reconditioning or re manufacturing the container or inner liner onsite for subsequent reuse, or shipping the container or inner liner to a person who reconditions or re-manufactures the container or inner liner; or (4) By shipping the container or inner liner to a supplier or to another intermediate collection location for accumulation prior to managing the container or inner liner pursuant to subsections (e)(2) or (e)(3) of 22 CCR 11 66261.7; or (i) By shipping the container or inner liner back to the supplier for the purpose of being refilled. (f) A container or an inner liner removed from a container larger than five gallons in capacity which is managed pursuant to subsection (e) of 22 CCR 11 66261.7 shall be marked with the date it has been emptied and shall be managed within one year of being emptied.

Violation Notes: Returned to compliance on 11/12/2019. OBSERVATION: Observed several 55 gallon drums which were empty and not labeled properly. CORRECTIVE ACTION: Owner/operator shall properly label all empty containers larger than 5 gallons with the dates they were emptied.

Violation Division: Riverside County Department of Env Health  
Violation Program: HW  
Violation Source: CERS

Site ID: 402847  
Site Name: Star Milling Company  
Violation Date: 10-11-2019  
Citation: HSC 6.5 25123.3(h)(1) - California Health and Safety Code, Chapter 6.5, Section(s) 25123.3(h)(1)

Violation Description: Failure to send hazardous waste offsite for treatment, storage, or disposal within 180 days (or 270 days if waste is transported over 200 miles) for a generator who generates less than 1000 kilogram per month if all of the following conditions are met: (1) The quantity of hazardous waste accumulated onsite never exceeds 6,000 kilograms. (2) The generator complies with the requirements of 40 Code of Federal Regulations section 262.34(d), (e) and (f). (3) The generator does not hold acutely hazardous waste or extremely hazardous waste in an amount greater than one kilogram for more than 90 days.

Violation Notes: Returned to compliance on 11/13/2019. OBSERVATION: Observed one 55 gallon drum containing used coolant on site with accumulation start date of 9/13/18. CORRECTIVE ACTION: Owner/operator shall ensure all hazardous wastes are transported off site within 180 days of the accumulation start date. Owner/operator shall have one 55 gallon drum containing used Coolant properly hauled off site by a registered hazardous waste transporter.

Violation Division: Riverside County Department of Env Health  
Violation Program: HW

Map ID  
Direction  
Distance  
Elevation

MAP FINDINGS

Site

Database(s)

EDR ID Number  
EPA ID Number

**STAR MILLING CO (Continued)**

**1004442130**

Violation Source: CERS

Site ID: 402847  
Site Name: Star Milling Company  
Violation Date: 10-11-2019  
Citation: 22 CCR 12 66262.40(a) - California Code of Regulations, Title 22, Chapter 12, Section(s) 66262.40(a)  
Violation Description: Failure to keep a copy of each properly signed manifest for at least three years from the date the waste was accepted by the initial transporter. The manifest signed at the time the waste was accepted for transport shall be kept until receiving a signed copy from the designated facility which received the waste.  
Violation Notes: Returned to compliance on 11/13/2019. OBSERVATION: No manifests for 2016 were available during inspection and only one manifest for 2017 was available. CORRECTIVE ACTION: Owner/operator shall obtain all manifests for hazardous waste shipments which occurred in the past 3 years. Manifests shall be made available for inspection.  
Violation Division: Riverside County Department of Env Health  
Violation Program: HW  
Violation Source: CERS

Site ID: 402847  
Site Name: Star Milling Company  
Violation Date: 10-11-2019  
Citation: HSC 6.67 25270.4.5 (a) - California Health and Safety Code, Chapter 6.67, Section(s) 25270.4.5 (a)  
Violation Description: Failure to complete a review and evaluation of the SPCC Plan at least once every five years, document the completion of the review, and sign a statement as to whether the SPCC Plan will be amended.  
Violation Notes: Returned to compliance on 11/12/2019.  
Violation Division: Riverside County Department of Env Health  
Violation Program: APSA  
Violation Source: CERS

Site ID: 402847  
Site Name: Star Milling Company  
Violation Date: 07-19-2016  
Citation: HSC 6.95 25508(a)(1) - California Health and Safety Code, Chapter 6.95, Section(s) 25508(a)(1)  
Violation Description: Failure to annually review and electronically certify that the business plan is complete and accurate on or before the annual due date.  
Violation Notes: Returned to compliance on 10/12/2016.  
Violation Division: Riverside County Department of Env Health  
Violation Program: HMRRP  
Violation Source: CERS

Site ID: 402847  
Site Name: Star Milling Company  
Violation Date: 07-03-2000  
Citation: 2014-0057-DWQ - Industrial General Permit  
Violation Description: SW - Deficient Report  
Violation Notes: Non-submittal of Annual Report. Due 7/1/2000  
Violation Division: Water Boards  
Violation Program: INDSTW  
Violation Source: SMARTS

Map ID  
Direction  
Distance  
Elevation

MAP FINDINGS

Site

Database(s)

EDR ID Number  
EPA ID Number

**STAR MILLING CO (Continued)**

**1004442130**

Site ID: 402847  
Site Name: Star Milling Company  
Violation Date: 10-11-2019  
Citation: HSC 6.67 25270.6(a)(1), 25270.6(a)(2) - California Health and Safety Code, Chapter 6.67, Section(s) 25270.6(a)(1), 25270.6(a)(2)  
Violation Description: Failure to submit a tank facility statement on or before January 1 annually unless a current Business Plan has been submitted.  
Violation Notes: Returned to compliance on 11/07/2019.  
Violation Division: Riverside County Department of Env Health  
Violation Program: APSA  
Violation Source: CERS

Site ID: 402847  
Site Name: Star Milling Company  
Violation Date: 07-19-2016  
Citation: HSC 6.95 25508(a)(1) - California Health and Safety Code, Chapter 6.95, Section(s) 25508(a)(1)  
Violation Description: Failure to complete and electronically submit hazardous material inventory information for all reportable hazardous materials on site at or above reportable quantities.  
Violation Notes: Returned to compliance on 10/12/2016.  
Violation Division: Riverside County Department of Env Health  
Violation Program: HMRRP  
Violation Source: CERS

Site ID: 402847  
Site Name: Star Milling Company  
Violation Date: 10-11-2019  
Citation: Un-Specified  
Violation Description: Business Plan Program - Operations/Maintenance - General Local Ordinance  
Violation Notes: Returned to compliance on 11/13/2019. OBSERVATION: Observed faded NFPA-704 signs located on the Alimet tank, the mold Inhibitor tank, lubricating oil storage area and the Diesel tank area . CORRECTIVE ACTION: Owner/operator shall replace all faded or otherwise unrecognizable NFPA-704 signs. Submit photos to this department.  
Violation Division: Riverside County Department of Env Health  
Violation Program: HMRRP  
Violation Source: CERS

Site ID: 402847  
Site Name: Star Milling Company  
Violation Date: 10-11-2019  
Citation: HSC 6.67 25270.4.5(a) - California Health and Safety Code, Chapter 6.67, Section(s) 25270.4.5(a)  
Violation Description: Failure to provide and maintain secondary containment for bulk storage tank installations (except for mobile refuelers and other non-transportation-related tank trucks) sufficient to hold the capacity of the largest container and sufficient freeboard for precipitation.  
Violation Notes: Returned to compliance on 11/12/2019.  
Violation Division: Riverside County Department of Env Health  
Violation Program: APSA  
Violation Source: CERS

Site ID: 402847  
Site Name: Star Milling Company

Map ID  
Direction  
Distance  
Elevation

MAP FINDINGS

Site

Database(s)

EDR ID Number  
EPA ID Number

**STAR MILLING CO (Continued)**

**1004442130**

Violation Date: 10-11-2019  
Citation: HSC 6.5 25250.1; 25250.18; 25250.19(b)(2) - California Health and Safety Code, Chapter 6.5, Section(s) 25250.1; 25250.18; 25250.19(b)(2)  
Violation Description: "Failure to record in an operating log and retain for three years the following information for each shipment of recycled or exempted oil:  
1) The name and address of the used oil recycling facility or generator claiming the oil meets the requirements of HSC 6.5 25250.1.  
2) The name and address of the facility receiving the shipment. 3) The quantity of oil delivered. 4) The date of shipment or delivery. 5) A cross-reference to the records and documentation required under HSC 6.5 25250.1."  
Violation Notes: Returned to compliance on 11/13/2019. OBSERVATION: Facility is recycling used oil. No proper documentation observed during inspection. CORRECTIVE ACTION: Owner/operator shall complete proper certification for all used oil which is being recycled. Retain copies on site for a minimum of 3 years from date of disposal.  
Violation Division: Riverside County Department of Env Health  
Violation Program: HW  
Violation Source: CERS

Site ID: 402847  
Site Name: Star Milling Company  
Violation Date: 10-11-2019  
Citation: 40 CFR 1 265.31 - U.S. Code of Federal Regulations, Title 40, Chapter 1, Section(s) 265.31  
Violation Description: Failure to maintain and operate the facility to minimize the possibility of a fire, explosion, or any unplanned sudden or non-sudden release of hazardous waste or hazardous waste constituents to air, soil, or surface water which could threaten human health or the environment.  
Violation Notes: Returned to compliance on 11/12/2019. OBSERVATION: Observed liquid in the secondary containment located on the south side of maintenance, absorbent pad on top of Gear oil drum saturated, staining on concrete under gear oil container, west side of maintenance observed several open 5 gallon buckets with liquid inside, and an open 55 gallon drum with oily dirt. CORRECTIVE ACTION: Owner/operator shall clean stains from concrete, storage all hazardous waste containers closed and dry, and immediately clean up any used absorbent, and manage according to Title 22 hazardous waste regulations. Submit a statement and supporting documentation (photos) explaining how this waste was managed to this department.  
Violation Division: Riverside County Department of Env Health  
Violation Program: HW  
Violation Source: CERS

Site ID: 402847  
Site Name: Star Milling Company  
Violation Date: 07-19-2016  
Citation: 22 CCR 12 66262.34(f) - California Code of Regulations, Title 22, Chapter 12, Section(s) 66262.34(f)  
Violation Description: Failure to properly label hazardous waste accumulation containers and portable tanks with the following requirements: "Hazardous Waste", name and address of the generator, physical and chemical characteristics of the Hazardous Waste, and starting accumulation date.  
Violation Notes: Returned to compliance on 10/12/2016.  
Violation Division: Riverside County Department of Env Health

Map ID  
 Direction  
 Distance  
 Elevation

MAP FINDINGS

Site

Database(s)

EDR ID Number  
 EPA ID Number

**STAR MILLING CO (Continued)**

**1004442130**

<p>Violation Program:          Violation Source:</p> <p>Site ID:          Site Name:          Violation Date:          Citation:</p> <p>Violation Description:</p> <p>Violation Notes:</p> <p>Violation Division:          Violation Program:          Violation Source:</p> <p>Site ID:          Site Name:          Violation Date:          Citation:</p> <p>Violation Description:</p> <p>Violation Notes:</p> <p>Violation Division:          Violation Program:          Violation Source:</p> <p>Evaluation:          Eval General Type:          Eval Date:          Violations Found:          Eval Type:          Eval Notes:          Eval Division:          Eval Program:          Eval Source:</p> <p>Eval General Type:          Eval Date:          Violations Found:          Eval Type:</p>	<p>HW          CERS</p> <p>402847          Star Milling Company          10-11-2019          40 CFR 1 265.174 - U.S. Code of Federal Regulations, Title 40, Chapter 1, Section(s) 265.174</p> <p>Failure to inspect hazardous waste storage areas at least weekly and look for leaking and deteriorating containers.</p> <p>Returned to compliance on 11/12/2019. OBSERVATION: Observed the presence of multiple hazardous waste violations at this facility. The presence of multiple violations indicates that inspections of the hazardous waste areas are not being conducted. CORRECTIVE ACTION: Owner/operator shall conduct weekly inspections of all hazardous waste storage areas.</p> <p>Riverside County Department of Env Health          HW          CERS</p> <p>402847          Star Milling Company          10-11-2019          40 CFR 1 265.173 - U.S. Code of Federal Regulations, Title 40, Chapter 1, Section(s) 265.173</p> <p>Failure to meet the following container management requirements: (a) A container holding hazardous waste must always be closed during storage, except when it is necessary to add or remove waste. (b) A container holding hazardous waste must not be opened, handled, or stored in a manner which may rupture the container or cause it to leak.</p> <p>Returned to compliance on 11/12/2019. OBSERVATION: Observed 55 gallon drum of used Coolant without bung cap in place. CORRECTIVE ACTION: Owner/operator shall maintain all hazardous waste containers closed when not adding/removing hazardous waste. OBSERVATION: Observed one 55 gallon drum of used filters and one 55 gallon drum containing used absorbent/ oily dirt without cover/lid in place. CORRECTIVE ACTION: Owner/operator shall maintain all hazardous waste containers closed when not adding/removing hazardous waste.</p> <p>Riverside County Department of Env Health          HW          CERS</p> <p>Compliance Evaluation Inspection          07-19-2016          No          Routine done by local agency          Not reported          Riverside County Department of Env Health          APSA          CERS</p> <p>Compliance Evaluation Inspection          07-19-2016          Yes          Routine done by local agency</p>
---	---



Map ID  
Direction  
Distance  
Elevation

MAP FINDINGS

Site

Database(s)

EDR ID Number  
EPA ID Number

**STAR MILLING CO (Continued)**

**1004442130**

Eval Notes: Not reported  
Eval Division: Riverside County Department of Env Health  
Eval Program: HMRRP  
Eval Source: CERS

Eval General Type: Compliance Evaluation Inspection  
Eval Date: 07-19-2016  
Violations Found: Yes  
Eval Type: Routine done by local agency  
Eval Notes: Not reported  
Eval Division: Riverside County Department of Env Health  
Eval Program: HW  
Eval Source: CERS

Eval General Type: Compliance Evaluation Inspection  
Eval Date: 10-02-2018  
Violations Found: Yes  
Eval Type: Industrial Storm Water Compliance Evaluation  
Eval Notes: The driveway at the east end of the facility has a wheel wash activity required under the Newcastle Disease Biosecurity Guidelines. The wash water uses a mix made from a product called Virocid in a 40:1 dilution. The water runs out the driveway and down the gutter to the drainage at the end of Waters Street. The Permit only allows certain types of Non-Storm Water Discharges such as those in Section IV of the Permit. Therefore, Star Milling must stop discharging the runoff from the wheel washing. An acceptable method of disposal of the wash water may be to release the wash water into the sanitary sewer. Note that such a release must only be done with the permission of the sewer agency. The driveway mentioned above is one of the site's discharge points. There is another discharge point south of there near where the rail spur enters the property. Site staff stated they have never seen a discharge at that location. Site staff must conduct an inspection at the southerly discharge point during each rain event to ensure that a sample is taken should a discharge be occurring until the requisite number of samples for the half of the year is completed. After those two samples are obtained, the discharge point only needs to be observed during all rain events during business hours until one discharge is observed for the month. There is a large rolloff dumpster that was observed during the site visit. Regional Board staff discussed with site staff the fact that the Permit requires that all industrial waste containers be covered when they contain waste, but are not in use. Regional Board staff discussed that just using a tarp is not probably adequate because the tarp would pond water which would eventually cave the tarp in with the weight of the ponded water. We discussed that we had seen a frame of half round piping over which a tarp could be placed to effectively allow rain to run off the tarp.  
Eval Division: Water Boards  
Eval Program: INDSTW  
Eval Source: SMARTS

Eval General Type: Compliance Evaluation Inspection  
Eval Date: 10-11-2019  
Violations Found: Yes  
Eval Type: Routine done by local agency  
Eval Notes: Not reported  
Eval Division: Riverside County Department of Env Health  
Eval Program: APSA

Map ID  
Direction  
Distance  
Elevation

MAP FINDINGS

Site

Database(s)

EDR ID Number  
EPA ID Number

**STAR MILLING CO (Continued)**

**1004442130**

Eval Source: CERS

Eval General Type: Compliance Evaluation Inspection  
Eval Date: 10-11-2019  
Violations Found: Yes  
Eval Type: Routine done by local agency  
Eval Notes: Not reported  
Eval Division: Riverside County Department of Env Health  
Eval Program: HMRRP  
Eval Source: CERS

Eval General Type: Compliance Evaluation Inspection  
Eval Date: 10-11-2019  
Violations Found: Yes  
Eval Type: Routine done by local agency  
Eval Notes: Not reported  
Eval Division: Riverside County Department of Env Health  
Eval Program: HW  
Eval Source: CERS

Eval General Type: Complaint Inspection  
Eval Date: 11-27-2018  
Violations Found: Yes  
Eval Type: Industrial Storm Water Complaint Inspection  
Eval Notes: See attachment 20181127 Inspection Report.  
Eval Division: Water Boards  
Eval Program: INDSTW  
Eval Source: SMARTS

Enforcement Action:

Site ID: 402847  
Site Name: Star Milling Company  
Site Address: 24067 WATER ST  
Site City: PERRIS  
Site Zip: 92570  
Enf Action Date: 07-26-2000  
Enf Action Type: Notice of Violation  
Enf Action Description: Notice of Violation  
Enf Action Notes: Non-submittal of Annual Report. Due 7/1/2000  
Enf Action Division: Water Boards  
Enf Action Program: INDSTW  
Enf Action Source: SMARTS

Site ID: 402847  
Site Name: Star Milling Company  
Site Address: 24067 WATER ST  
Site City: PERRIS  
Site Zip: 92570  
Enf Action Date: 11-06-2018  
Enf Action Type: Industrial Storm Water Enforcement  
Enf Action Description: Industrial Storm Water Enforcement  
Enf Action Notes: Notify permittee of violations entered into SMARTS  
Enf Action Division: Water Boards  
Enf Action Program: INDSTW  
Enf Action Source: SMARTS

Site ID: 402847

Map ID  
Direction  
Distance  
Elevation

MAP FINDINGS

Site

Database(s)

EDR ID Number  
EPA ID Number

**STAR MILLING CO (Continued)**

**1004442130**

Site Name: Star Milling Company  
Site Address: 24067 WATER ST  
Site City: PERRIS  
Site Zip: 92570  
Enf Action Date: 11-28-2018  
Enf Action Type: Industrial Storm Water Enforcement  
Enf Action Description: Industrial Storm Water Enforcement  
Enf Action Notes: Sent email notifying site staff that a violation had been entered into SMARTS  
Enf Action Division: Water Boards  
Enf Action Program: INDSTW  
Enf Action Source: SMARTS

Coordinates:

Site ID: 402847  
Facility Name: Star Milling Company  
Env Int Type Code: HMBP  
Program ID: 10317505  
Coord Name: Not reported  
Ref Point Type Desc: Center of a facility or station.  
Latitude: 33.818660  
Longitude: -117.242660

Affiliation:

Affiliation Type Desc: Legal Owner  
Entity Name: Star Milling Company  
Entity Title: Not reported  
Affiliation Address: PO Box 1987  
Affiliation City: Perris  
Affiliation State: CA  
Affiliation Country: United States  
Affiliation Zip: 92572-1987  
Affiliation Phone: (951) 766-0989

Affiliation Type Desc: Operator  
Entity Name: Star Milling Company  
Entity Title: Not reported  
Affiliation Address: Not reported  
Affiliation City: Not reported  
Affiliation State: Not reported  
Affiliation Country: Not reported  
Affiliation Zip: Not reported  
Affiliation Phone: (951) 657-3143

Affiliation Type Desc: Document Preparer  
Entity Name: Mark D. Jacobs  
Entity Title: Not reported  
Affiliation Address: Not reported  
Affiliation City: Not reported  
Affiliation State: Not reported  
Affiliation Country: Not reported  
Affiliation Zip: Not reported  
Affiliation Phone: Not reported

Affiliation Type Desc: Parent Corporation  
Entity Name: Star Milling Company

Map ID  
Direction  
Distance  
Elevation

MAP FINDINGS

Site

Database(s)

EDR ID Number  
EPA ID Number

**STAR MILLING CO (Continued)**

**1004442130**

Entity Title: Not reported  
Affiliation Address: Not reported  
Affiliation City: Not reported  
Affiliation State: Not reported  
Affiliation Country: Not reported  
Affiliation Zip: Not reported  
Affiliation Phone: Not reported

Affiliation Type Desc: Property Owner  
Entity Name: Star Milling Co.  
Entity Title: Not reported  
Affiliation Address: P.O. Box 1987  
Affiliation City: Perris  
Affiliation State: CA  
Affiliation Country: United States  
Affiliation Zip: 92572-1987  
Affiliation Phone: (951) 657-3143

Affiliation Type Desc: CUPA District  
Entity Name: Riverside Cnty Env Health  
Entity Title: Not reported  
Affiliation Address: 4065 County Circle Drive, Room 104  
Affiliation City: Riverside  
Affiliation State: CA  
Affiliation Country: Not reported  
Affiliation Zip: 92503  
Affiliation Phone: (951) 358-5055

Affiliation Type Desc: Environmental Contact  
Entity Name: Mark Jacobs  
Entity Title: Not reported  
Affiliation Address: P.O. Box 1987  
Affiliation City: Perris  
Affiliation State: CA  
Affiliation Country: Not reported  
Affiliation Zip: 92572-1987  
Affiliation Phone: Not reported

Affiliation Type Desc: Facility Mailing Address  
Entity Name: Mailing Address  
Entity Title: Not reported  
Affiliation Address: PO Box 1987  
Affiliation City: Perris  
Affiliation State: CA  
Affiliation Country: Not reported  
Affiliation Zip: 92572-1987  
Affiliation Phone: Not reported

Affiliation Type Desc: Identification Signer  
Entity Name: Mark D. Jacobs  
Entity Title: Feed & Food Safety  
Affiliation Address: Not reported  
Affiliation City: Not reported  
Affiliation State: Not reported  
Affiliation Country: Not reported  
Affiliation Zip: Not reported  
Affiliation Phone: Not reported

Map ID  
Direction  
Distance  
Elevation

MAP FINDINGS

Site

Database(s)

EDR ID Number  
EPA ID Number

**STAR MILLING CO (Continued)**

**1004442130**

Affiliation Type Desc: Owner/Operator  
Entity Name: Star Milling Co  
Entity Title: Operator  
Affiliation Address: PO Box 1987  
Affiliation City: Perris  
Affiliation State: CA  
Affiliation Country: Not reported  
Affiliation Zip: 92570  
Affiliation Phone: Not reported

Name: STAR MILLING COMPANY  
Address: 24067 WATER ST  
City,State,Zip: PERRIS, CA 92570  
Site ID: 402847  
CERS ID: 258510  
CERS Description: Industrial Facility Storm Water

Violations:

Site ID: 402847  
Site Name: Star Milling Company  
Violation Date: 10-11-2019  
Citation: 22 CCR 12 66262.34(f) - California Code of Regulations, Title 22, Chapter 12, Section(s) 66262.34(f)  
Violation Description: Failure to properly label hazardous waste accumulation containers and portable tanks with the following requirements: "Hazardous Waste", name and address of the generator, physical and chemical characteristics of the Hazardous Waste, and starting accumulation date.  
Violation Notes: Returned to compliance on 11/12/2019. OBSERVATION: Observed faded labels on 55 gallons drums of used filters and used absorbent/ oily dirt. CORRECTIVE ACTION: Owner/operator shall re-label hazardous waste containers with all the required information. Label shall include at least: the words "hazardous waste", generator name and address, accumulation start date, composition and physical state of waste, and hazardous property statement. Submit photos to this department, if applicable.  
Violation Division: Riverside County Department of Env Health  
Violation Program: HW  
Violation Source: CERS

Site ID: 402847  
Site Name: Star Milling Company  
Violation Date: 10-11-2019  
Citation: HSC 6.5 25160.2 - California Health and Safety Code, Chapter 6.5, Section(s) 25160.2  
Violation Description: Failure of a generator of hazardous waste that meets the conditions to be transported on a consolidated manifest to comply with one or more of the required consolidated manifesting procedures and retain copies of receipts for three years.  
Violation Notes: Returned to compliance on 11/13/2019. OBSERVATION: Observed facility shipping non-RCRA hazardous waste off site. No consolidated manifests available during inspection. CORRECTIVE ACTION: Owner/operator shall obtain previous records of waste disposal. Owner/operator shall maintain records of hazardous waste transport and disposal on site for at least 3 years.  
Violation Division: Riverside County Department of Env Health  
Violation Program: HW



Map ID  
Direction  
Distance  
Elevation

MAP FINDINGS

Site

Database(s)

EDR ID Number  
EPA ID Number

**STAR MILLING CO (Continued)**

**1004442130**

Violation Source: CERS

Site ID: 402847  
Site Name: Star Milling Company  
Violation Date: 10-02-2018  
Citation: 2014-0057-DWQ - Industrial General Permit  
Violation Description: SW - Deficient BMP Implementation  
Violation Notes: Allowing a non-authorized material to be released in non-Stormwater discharge  
Violation Division: Water Boards  
Violation Program: INDSTW  
Violation Source: SMARTS

Site ID: 402847  
Site Name: Star Milling Company  
Violation Date: 10-11-2019  
Citation: 40 CFR 1 265.171 - U.S. Code of Federal Regulations, Title 40, Chapter 1, Section(s) 265.171  
Violation Description: Failure to accumulate hazardous waste in a container that is in good condition.  
Violation Notes: Returned to compliance on 11/12/2019. OBSERVATION: Observed one 55 gallon drum of oily dirt/absorbent being stored in non-structurally sound container, which may increase the likelihood of a release. CORRECTIVE ACTION: Owner/operator shall discontinue storing hazardous waste in damaged containers. Used absorbent/oily dirt shall be removed from damaged drum into a structurally sound drum or placed in an over-packing drum.  
Violation Division: Riverside County Department of Env Health  
Violation Program: HW  
Violation Source: CERS

Site ID: 402847  
Site Name: Star Milling Company  
Violation Date: 07-02-1999  
Citation: 2014-0057-DWQ - Industrial General Permit  
Violation Description: SW - Deficient Report  
Violation Notes: Non-submittal of Annual Report. Due 7//1/1999  
Violation Division: Water Boards  
Violation Program: INDSTW  
Violation Source: SMARTS

Site ID: 402847  
Site Name: Star Milling Company  
Violation Date: 11-28-2018  
Citation: 2014-0057-DWQ - Industrial General Permit  
Violation Description: SW - Deficient BMP Implementation  
Violation Notes: Failure to contain non-Stormwater discharge made of industrial washwater.  
Violation Division: Water Boards  
Violation Program: INDSTW  
Violation Source: SMARTS

Site ID: 402847  
Site Name: Star Milling Company  
Violation Date: 10-02-2018  
Citation: 2014-0057-DWQ - Industrial General Permit  
Violation Description: SW - Deficient BMP Implementation

Map ID  
Direction  
Distance  
Elevation

MAP FINDINGS

Site

Database(s)

EDR ID Number  
EPA ID Number

**STAR MILLING CO (Continued)**

**1004442130**

Violation Notes: Failure to cover industrial waste container when not in use  
Violation Division: Water Boards  
Violation Program: INDSTW  
Violation Source: SMARTS

Site ID: 402847  
Site Name: Star Milling Company  
Violation Date: 10-11-2019  
Citation: HSC 6.67 25270.4.5(a) - California Health and Safety Code, Chapter 6.67, Section(s) 25270.4.5(a)  
Violation Description: Failure to provide the following training to all oil-handling personnel: 1. Operation and maintenance of equipment to prevent discharges. 2. Discharge procedure protocols. 3. Applicable pollution control laws, rules, and regulations. 4. General facility operations. 5. Contents of the SPCC Plan.

Violation Notes: Returned to compliance on 11/12/2019.  
Violation Division: Riverside County Department of Env Health  
Violation Program: APSA  
Violation Source: CERS

Site ID: 402847  
Site Name: Star Milling Company  
Violation Date: 10-11-2019  
Citation: 22 CCR 11 66261.7 - California Code of Regulations, Title 22, Chapter 11, Section(s) 66261.7  
Violation Description: Failure to manage empty containers greater than 5 gallons in capacity that previously held a hazardous material/waste in accordance with 22 CCR 11 66261.7 including but not limited to the following: (e)(2)By reclaiming its scrap value onsite or shipping the container or inner liner to a person who reclaims its scrap value; or (3) By reconditioning or re manufacturing the container or inner liner onsite for subsequent reuse, or shipping the container or inner liner to a person who reconditions or re-manufactures the container or inner liner; or (4) By shipping the container or inner liner to a supplier or to another intermediate collection location for accumulation prior to managing the container or inner liner pursuant to subsections (e)(2) or (e)(3) of 22 CCR 11 66261.7; or (i) By shipping the container or inner liner back to the supplier for the purpose of being refilled. (f) A container or an inner liner removed from a container larger than five gallons in capacity which is managed pursuant to subsection (e) of 22 CCR 11 66261.7 shall be marked with the date it has been emptied and shall be managed within one year of being emptied.

Violation Notes: Returned to compliance on 11/12/2019. OBSERVATION: Observed several 55 gallon drums which were empty and not labeled properly. CORRECTIVE ACTION: Owner/operator shall properly label all empty containers larger than 5 gallons with the dates they were emptied.

Violation Division: Riverside County Department of Env Health  
Violation Program: HW  
Violation Source: CERS

Site ID: 402847  
Site Name: Star Milling Company  
Violation Date: 10-11-2019  
Citation: HSC 6.5 25123.3(h)(1) - California Health and Safety Code, Chapter 6.5, Section(s) 25123.3(h)(1)  
Violation Description: Failure to send hazardous waste offsite for treatment, storage, or

Map ID  
Direction  
Distance  
Elevation

MAP FINDINGS

Site

Database(s)

EDR ID Number  
EPA ID Number

STAR MILLING CO (Continued)

1004442130

disposal within 180 days (or 270 days if waste is transported over 200 miles) for a generator who generates less than 1000 kilogram per month if all of the following conditions are met: (1) The quantity of hazardous waste accumulated onsite never exceeds 6,000 kilograms. (2) The generator complies with the requirements of 40 Code of Federal Regulations section 262.34(d), (e) and (f). (3) The generator does not hold acutely hazardous waste or extremely hazardous waste in an amount greater than one kilogram for more than 90 days.

Violation Notes: Returned to compliance on 11/13/2019. OBSERVATION: Observed one 55 gallon drum containing used coolant on site with accumulation start date of 9/13/18. CORRECTIVE ACTION: Owner/operator shall ensure all hazardous wastes are transported off site within 180 days of the accumulation start date. Owner/operator shall have one 55 gallon drum containing used Coolant properly hauled off site by a registered hazardous waste transporter.

Violation Division: Riverside County Department of Env Health  
Violation Program: HW  
Violation Source: CERS

Site ID: 402847  
Site Name: Star Milling Company  
Violation Date: 10-11-2019  
Citation: 22 CCR 12 66262.40(a) - California Code of Regulations, Title 22, Chapter 12, Section(s) 66262.40(a)

Violation Description: Failure to keep a copy of each properly signed manifest for at least three years from the date the waste was accepted by the initial transporter. The manifest signed at the time the waste was accepted for transport shall be kept until receiving a signed copy from the designated facility which received the waste.

Violation Notes: Returned to compliance on 11/13/2019. OBSERVATION: No manifests for 2016 were available during inspection and only one manifest for 2017 was available. CORRECTIVE ACTION: Owner/operator shall obtain all manifests for hazardous waste shipments which occurred in the past 3 years. Manifests shall be made available for inspection.

Violation Division: Riverside County Department of Env Health  
Violation Program: HW  
Violation Source: CERS

Site ID: 402847  
Site Name: Star Milling Company  
Violation Date: 10-11-2019  
Citation: HSC 6.67 25270.4.5 (a) - California Health and Safety Code, Chapter 6.67, Section(s) 25270.4.5 (a)

Violation Description: Failure to complete a review and evaluation of the SPCC Plan at least once every five years, document the completion of the review, and sign a statement as to whether the SPCC Plan will be amended.

Violation Notes: Returned to compliance on 11/12/2019.

Violation Division: Riverside County Department of Env Health  
Violation Program: APSA  
Violation Source: CERS

Site ID: 402847  
Site Name: Star Milling Company  
Violation Date: 07-19-2016  
Citation: HSC 6.95 25508(a)(1) - California Health and Safety Code, Chapter 6.95, Section(s) 25508(a)(1)

Violation Description: Failure to annually review and electronically certify that the

Map ID  
Direction  
Distance  
Elevation

MAP FINDINGS

Site

Database(s)

EDR ID Number  
EPA ID Number

STAR MILLING CO (Continued)

1004442130

Violation Notes: business plan is complete and accurate on or before the annual due date.  
Violation Division: Returned to compliance on 10/12/2016.  
Violation Program: Riverside County Department of Env Health  
Violation Source: HMRRP  
CERS

Site ID: 402847  
Site Name: Star Milling Company  
Violation Date: 07-03-2000  
Citation: 2014-0057-DWQ - Industrial General Permit  
Violation Description: SW - Deficient Report  
Violation Notes: Non-submittal of Annual Report. Due 7/1/2000  
Violation Division: Water Boards  
Violation Program: INDSTW  
Violation Source: SMARTS

Site ID: 402847  
Site Name: Star Milling Company  
Violation Date: 10-11-2019  
Citation: HSC 6.67 25270.6(a)(1), 25270.6(a)(2) - California Health and Safety Code, Chapter 6.67, Section(s) 25270.6(a)(1), 25270.6(a)(2)  
Violation Description: Failure to submit a tank facility statement on or before January 1 annually unless a current Business Plan has been submitted.  
Violation Notes: Returned to compliance on 11/07/2019.  
Violation Division: Riverside County Department of Env Health  
Violation Program: APSA  
Violation Source: CERS

Site ID: 402847  
Site Name: Star Milling Company  
Violation Date: 07-19-2016  
Citation: HSC 6.95 25508(a)(1) - California Health and Safety Code, Chapter 6.95, Section(s) 25508(a)(1)  
Violation Description: Failure to complete and electronically submit hazardous material inventory information for all reportable hazardous materials on site at or above reportable quantities.  
Violation Notes: Returned to compliance on 10/12/2016.  
Violation Division: Riverside County Department of Env Health  
Violation Program: HMRRP  
Violation Source: CERS

Site ID: 402847  
Site Name: Star Milling Company  
Violation Date: 10-11-2019  
Citation: Un-Specified  
Violation Description: Business Plan Program - Operations/Maintenance - General Local Ordinance  
Violation Notes: Returned to compliance on 11/13/2019. OBSERVATION: Observed faded NFPA-704 signs located on the Alimet tank, the mold Inhibitor tank, lubricating oil storage area and the Diesel tank area . CORRECTIVE ACTION: Owner/operator shall replace all faded or otherwise unrecognizable NFPA-704 signs. Submit photos to this department.  
Violation Division: Riverside County Department of Env Health  
Violation Program: HMRRP  
Violation Source: CERS

Map ID  
Direction  
Distance  
Elevation

MAP FINDINGS

Site

Database(s)

EDR ID Number  
EPA ID Number

**STAR MILLING CO (Continued)**

**1004442130**

Site ID: 402847  
Site Name: Star Milling Company  
Violation Date: 10-11-2019  
Citation: HSC 6.67 25270.4.5(a) - California Health and Safety Code, Chapter 6.67, Section(s) 25270.4.5(a)  
Violation Description: Failure to provide and maintain secondary containment for bulk storage tank installations (except for mobile refuelers and other non-transportation-related tank trucks) sufficient to hold the capacity of the largest container and sufficient freeboard for precipitation.  
Violation Notes: Returned to compliance on 11/12/2019.  
Violation Division: Riverside County Department of Env Health  
Violation Program: APSA  
Violation Source: CERS

Site ID: 402847  
Site Name: Star Milling Company  
Violation Date: 10-11-2019  
Citation: HSC 6.5 25250.1; 25250.18; 25250.19(b)(2) - California Health and Safety Code, Chapter 6.5, Section(s) 25250.1; 25250.18; 25250.19(b)(2)  
Violation Description: "Failure to record in an operating log and retain for three years the following information for each shipment of recycled or exempted oil: 1) The name and address of the used oil recycling facility or generator claiming the oil meets the requirements of HSC 6.5 25250.1. 2) The name and address of the facility receiving the shipment. 3) The quantity of oil delivered. 4) The date of shipment or delivery. 5) A cross-reference to the records and documentation required under HSC 6.5 25250.1."  
Violation Notes: Returned to compliance on 11/13/2019. OBSERVATION: Facility is recycling used oil. No proper documentation observed during inspection. CORRECTIVE ACTION: Owner/operator shall complete proper certification for all used oil which is being recycled. Retain copies on site for a minimum of 3 years from date of disposal.  
Violation Division: Riverside County Department of Env Health  
Violation Program: HW  
Violation Source: CERS

Site ID: 402847  
Site Name: Star Milling Company  
Violation Date: 10-11-2019  
Citation: 40 CFR 1 265.31 - U.S. Code of Federal Regulations, Title 40, Chapter 1, Section(s) 265.31  
Violation Description: Failure to maintain and operate the facility to minimize the possibility of a fire, explosion, or any unplanned sudden or non-sudden release of hazardous waste or hazardous waste constituents to air, soil, or surface water which could threaten human health or the environment.  
Violation Notes: Returned to compliance on 11/12/2019. OBSERVATION: Observed liquid in the secondary containment located on the south side of maintenance, absorbent pad on top of Gear oil drum saturated, staining on concrete under gear oil container, west side of maintenance observed several open 5 gallon buckets with liquid inside, and an open 55 gallon drum with oily dirt. CORRECTIVE ACTION: Owner/operator shall clean stains from concrete, storage all hazardous waste containers closed and dry, and immediately clean up any used absorbent, and manage according to Title 22 hazardous waste regulations. Submit a statement and supporting documentation (photos) explaining how this waste was



Map ID  
Direction  
Distance  
Elevation

MAP FINDINGS

Site

Database(s)

EDR ID Number  
EPA ID Number

**STAR MILLING CO (Continued)**

**1004442130**

managed to this department.  
Violation Division: Riverside County Department of Env Health  
Violation Program: HW  
Violation Source: CERS

Site ID: 402847  
Site Name: Star Milling Company  
Violation Date: 07-19-2016  
Citation: 22 CCR 12 66262.34(f) - California Code of Regulations, Title 22, Chapter 12, Section(s) 66262.34(f)  
Violation Description: Failure to properly label hazardous waste accumulation containers and portable tanks with the following requirements: "Hazardous Waste", name and address of the generator, physical and chemical characteristics of the Hazardous Waste, and starting accumulation date.  
Violation Notes: Returned to compliance on 10/12/2016.  
Violation Division: Riverside County Department of Env Health  
Violation Program: HW  
Violation Source: CERS

Site ID: 402847  
Site Name: Star Milling Company  
Violation Date: 10-11-2019  
Citation: 40 CFR 1 265.174 - U.S. Code of Federal Regulations, Title 40, Chapter 1, Section(s) 265.174  
Violation Description: Failure to inspect hazardous waste storage areas at least weekly and look for leaking and deteriorating containers.  
Violation Notes: Returned to compliance on 11/12/2019. OBSERVATION: Observed the presence of multiple hazardous waste violations at this facility. The presence of multiple violations indicates that inspections of the hazardous waste areas are not being conducted. CORRECTIVE ACTION: Owner/operator shall conduct weekly inspections of all hazardous waste storage areas.  
Violation Division: Riverside County Department of Env Health  
Violation Program: HW  
Violation Source: CERS

Site ID: 402847  
Site Name: Star Milling Company  
Violation Date: 10-11-2019  
Citation: 40 CFR 1 265.173 - U.S. Code of Federal Regulations, Title 40, Chapter 1, Section(s) 265.173  
Violation Description: Failure to meet the following container management requirements: (a) A container holding hazardous waste must always be closed during storage, except when it is necessary to add or remove waste. (b) A container holding hazardous waste must not be opened, handled, or stored in a manner which may rupture the container or cause it to leak.  
Violation Notes: Returned to compliance on 11/12/2019. OBSERVATION: Observed 55 gallon drum of used Coolant without bung cap in place. CORRECTIVE ACTION: Owner/operator shall maintain all hazardous waste containers closed when not adding/removing hazardous waste. OBSERVATION: Observed one 55 gallon drum of used filters and one 55 gallon drum containing used absorbent/ oily dirt without cover/lid in place. CORRECTIVE ACTION: Owner/operator shall maintain all hazardous waste containers closed when not adding/removing hazardous waste.  
Violation Division: Riverside County Department of Env Health

Map ID  
Direction  
Distance  
Elevation

MAP FINDINGS

Site

Database(s)

EDR ID Number  
EPA ID Number

**STAR MILLING CO (Continued)**

**1004442130**

Violation Program: HW  
Violation Source: CERS

Evaluation:  
Eval General Type: Compliance Evaluation Inspection  
Eval Date: 07-19-2016  
Violations Found: No  
Eval Type: Routine done by local agency  
Eval Notes: Not reported  
Eval Division: Riverside County Department of Env Health  
Eval Program: APSA  
Eval Source: CERS

Eval General Type: Compliance Evaluation Inspection  
Eval Date: 07-19-2016  
Violations Found: Yes  
Eval Type: Routine done by local agency  
Eval Notes: Not reported  
Eval Division: Riverside County Department of Env Health  
Eval Program: HMRRP  
Eval Source: CERS

Eval General Type: Compliance Evaluation Inspection  
Eval Date: 07-19-2016  
Violations Found: Yes  
Eval Type: Routine done by local agency  
Eval Notes: Not reported  
Eval Division: Riverside County Department of Env Health  
Eval Program: HW  
Eval Source: CERS

Eval General Type: Compliance Evaluation Inspection  
Eval Date: 10-02-2018  
Violations Found: Yes  
Eval Type: Industrial Storm Water Compliance Evaluation  
Eval Notes: The driveway at the east end of the facility has a wheel wash activity required under the Newcastle Disease Biosecurity Guidelines. The wash water uses a mix made from a product called Virocid in a 40:1 dilution. The water runs out the driveway and down the gutter to the drainage at the end of Waters Street. The Permit only allows certain types of Non-Storm Water Discharges such as those in Section IV of the Permit. Therefore, Star Milling must stop discharging the runoff from the wheel washing. An acceptable method of disposal of the wash water may be to release the wash water into the sanitary sewer. Note that such a release must only be done with the permission of the sewerage agency. The driveway mentioned above is one of the site's discharge points. There is another discharge point south of there near where the rail spur enters the property. Site staff stated they have never seen a discharge at that location. Site staff must conduct an inspection at the southerly discharge point during each rain event to ensure that a sample is taken should a discharge be occurring until the requisite number of samples for the half of the year is completed. After those two samples are obtained, the discharge point only needs to be observed during all rain events during business hours until one discharge is observed for the month. There is a large rolloff dumpster that was observed during the site visit. Regional Board staff discussed with site staff the fact that the Permit requires that all

Map ID  
Direction  
Distance  
Elevation

MAP FINDINGS

Site

Database(s)

EDR ID Number  
EPA ID Number

STAR MILLING CO (Continued)

1004442130

industrial waste containers be covered when they contain waste, but are not in use. Regional Board staff discussed that just using a tarp is not probably adequate because the tarp would pond water which would eventually cave the tarp in with the weight of the ponded water. We discussed that we had seen a frame of half round piping over which a tarp could be placed to effectively allow rain to run off the tarp.

Eval Division: Water Boards  
Eval Program: INDSTW  
Eval Source: SMARTS  
  
Eval General Type: Compliance Evaluation Inspection  
Eval Date: 10-11-2019  
Violations Found: Yes  
Eval Type: Routine done by local agency  
Eval Notes: Not reported  
Eval Division: Riverside County Department of Env Health  
Eval Program: APSA  
Eval Source: CERS

Eval General Type: Compliance Evaluation Inspection  
Eval Date: 10-11-2019  
Violations Found: Yes  
Eval Type: Routine done by local agency  
Eval Notes: Not reported  
Eval Division: Riverside County Department of Env Health  
Eval Program: HMRRP  
Eval Source: CERS

Eval General Type: Compliance Evaluation Inspection  
Eval Date: 10-11-2019  
Violations Found: Yes  
Eval Type: Routine done by local agency  
Eval Notes: Not reported  
Eval Division: Riverside County Department of Env Health  
Eval Program: HW  
Eval Source: CERS

Eval General Type: Complaint Inspection  
Eval Date: 11-27-2018  
Violations Found: Yes  
Eval Type: Industrial Storm Water Complaint Inspection  
Eval Notes: See attachment 20181127 Inspection Report.  
Eval Division: Water Boards  
Eval Program: INDSTW  
Eval Source: SMARTS

Enforcement Action:  
Site ID: 402847  
Site Name: Star Milling Company  
Site Address: 24067 WATER ST  
Site City: PERRIS  
Site Zip: 92570  
Enf Action Date: 07-26-2000  
Enf Action Type: Notice of Violation  
Enf Action Description: Notice of Violation  
Enf Action Notes: Non-submittal of Annual Report. Due 7/1/2000  
Enf Action Division: Water Boards

Map ID  
Direction  
Distance  
Elevation

MAP FINDINGS

Site

Database(s)

EDR ID Number  
EPA ID Number

**STAR MILLING CO (Continued)**

**1004442130**

Enf Action Program: INDSTW  
Enf Action Source: SMARTS  
  
Site ID: 402847  
Site Name: Star Milling Company  
Site Address: 24067 WATER ST  
Site City: PERRIS  
Site Zip: 92570  
Enf Action Date: 11-06-2018  
Enf Action Type: Industrial Storm Water Enforcement  
Enf Action Description: Industrial Storm Water Enforcement  
Enf Action Notes: Notify permittee of violations entered into SMARTS  
Enf Action Division: Water Boards  
Enf Action Program: INDSTW  
Enf Action Source: SMARTS

Site ID: 402847  
Site Name: Star Milling Company  
Site Address: 24067 WATER ST  
Site City: PERRIS  
Site Zip: 92570  
Enf Action Date: 11-28-2018  
Enf Action Type: Industrial Storm Water Enforcement  
Enf Action Description: Industrial Storm Water Enforcement  
Enf Action Notes: Sent email notifying site staff that a violation had been entered into SMARTS  
  
Enf Action Division: Water Boards  
Enf Action Program: INDSTW  
Enf Action Source: SMARTS

Coordinates:  
Site ID: 402847  
Facility Name: Star Milling Company  
Env Int Type Code: HMBP  
Program ID: 10317505  
Coord Name: Not reported  
Ref Point Type Desc: Center of a facility or station.  
Latitude: 33.818660  
Longitude: -117.242660

Affiliation:  
Affiliation Type Desc: Legal Owner  
Entity Name: Star Milling Company  
Entity Title: Not reported  
Affiliation Address: PO Box 1987  
Affiliation City: Perris  
Affiliation State: CA  
Affiliation Country: United States  
Affiliation Zip: 92572-1987  
Affiliation Phone: (951) 766-0989

Affiliation Type Desc: Operator  
Entity Name: Star Milling Company  
Entity Title: Not reported  
Affiliation Address: Not reported  
Affiliation City: Not reported

Map ID  
Direction  
Distance  
Elevation

MAP FINDINGS

Site

Database(s)

EDR ID Number  
EPA ID Number

**STAR MILLING CO (Continued)**

**1004442130**

Affiliation State: Not reported  
Affiliation Country: Not reported  
Affiliation Zip: Not reported  
Affiliation Phone: (951) 657-3143

Affiliation Type Desc: Document Preparer  
Entity Name: Mark D. Jacobs  
Entity Title: Not reported  
Affiliation Address: Not reported  
Affiliation City: Not reported  
Affiliation State: Not reported  
Affiliation Country: Not reported  
Affiliation Zip: Not reported  
Affiliation Phone: Not reported

Affiliation Type Desc: Parent Corporation  
Entity Name: Star Milling Company  
Entity Title: Not reported  
Affiliation Address: Not reported  
Affiliation City: Not reported  
Affiliation State: Not reported  
Affiliation Country: Not reported  
Affiliation Zip: Not reported  
Affiliation Phone: Not reported

Affiliation Type Desc: Property Owner  
Entity Name: Star Milling Co.  
Entity Title: Not reported  
Affiliation Address: P.O. Box 1987  
Affiliation City: Perris  
Affiliation State: CA  
Affiliation Country: United States  
Affiliation Zip: 92572-1987  
Affiliation Phone: (951) 657-3143

Affiliation Type Desc: CUPA District  
Entity Name: Riverside Cnty Env Health  
Entity Title: Not reported  
Affiliation Address: 4065 County Circle Drive, Room 104  
Affiliation City: Riverside  
Affiliation State: CA  
Affiliation Country: Not reported  
Affiliation Zip: 92503  
Affiliation Phone: (951) 358-5055

Affiliation Type Desc: Environmental Contact  
Entity Name: Mark Jacobs  
Entity Title: Not reported  
Affiliation Address: P.O. Box 1987  
Affiliation City: Perris  
Affiliation State: CA  
Affiliation Country: Not reported  
Affiliation Zip: 92572-1987  
Affiliation Phone: Not reported

Affiliation Type Desc: Facility Mailing Address  
Entity Name: Mailing Address



Map ID  
 Direction  
 Distance  
 Elevation

MAP FINDINGS

Site

Database(s)

EDR ID Number  
 EPA ID Number

**STAR MILLING CO (Continued)**

**1004442130**

Entity Title: Not reported  
 Affiliation Address: PO Box 1987  
 Affiliation City: Perris  
 Affiliation State: CA  
 Affiliation Country: Not reported  
 Affiliation Zip: 92572-1987  
 Affiliation Phone: Not reported

Affiliation Type Desc: Identification Signer  
 Entity Name: Mark D. Jacobs  
 Entity Title: Feed & Food Safety  
 Affiliation Address: Not reported  
 Affiliation City: Not reported  
 Affiliation State: Not reported  
 Affiliation Country: Not reported  
 Affiliation Zip: Not reported  
 Affiliation Phone: Not reported

Affiliation Type Desc: Owner/Operator  
 Entity Name: Star Milling Co  
 Entity Title: Operator  
 Affiliation Address: PO Box 1987  
 Affiliation City: Perris  
 Affiliation State: CA  
 Affiliation Country: Not reported  
 Affiliation Zip: 92570  
 Affiliation Phone: Not reported

**B5**  
**ENE**  
**1/8-1/4**  
**0.177 mi.**  
**936 ft.**

**STAR MILLING CO**  
**24067 WATER ST**  
**PERRIS, CA 92370**

**RCRA NonGen / NLR**

**1024813656**  
**CAL000305173**

**Site 3 of 8 in cluster B**

**Relative:**  
**Lower**  
**Actual:**  
**1505 ft.**

RCRA NonGen / NLR:  
 Date Form Received by Agency: 2006-04-05 00:00:00.0  
 Handler Name: STAR MILLING CO  
 Handler Address: 24067 WATER ST  
 Handler City,State,Zip: PERRIS, CA 92370-0000  
 EPA ID: CAL000305173  
 Contact Name: MARK JACOBS  
 Contact Address: P.O. BOX 1987  
 Contact City,State,Zip: PERRIS, CA 92572-1987  
 Contact Telephone: 951-657-3143  
 Contact Fax: 951-943-2400  
 Contact Email: MJACOBS@STARMILLING.COM  
 Contact Title: Not reported  
 EPA Region: 09  
 Land Type: Not reported  
 Federal Waste Generator Description: Not a generator, verified  
 Non-Notifier: Not reported  
 Biennial Report Cycle: Not reported  
 Accessibility: Not reported  
 Active Site Indicator: Handler Activities  
 State District Owner: Not reported  
 State District: Not reported  
 Mailing Address: P.O. BOX 1987

Map ID  
 Direction  
 Distance  
 Elevation

MAP FINDINGS

Site

Database(s)

EDR ID Number  
 EPA ID Number

**STAR MILLING CO (Continued)**

**1024813656**

Mailing City,State,Zip:	PERRIS, CA 92572-1987
Owner Name:	STAR MILLING CO
Owner Type:	Other
Operator Name:	MARK JACOBS
Operator Type:	Other
Short-Term Generator Activity:	No
Importer Activity:	No
Mixed Waste Generator:	No
Transporter Activity:	No
Transfer Facility Activity:	No
Recycler Activity with Storage:	No
Small Quantity On-Site Burner Exemption:	No
Smelting Melting and Refining Furnace Exemption:	No
Underground Injection Control:	No
Off-Site Waste Receipt:	No
Universal Waste Indicator:	Yes
Universal Waste Destination Facility:	Yes
Federal Universal Waste:	No
Active Site Fed-Reg Treatment Storage and Disposal Facility:	Not reported
Active Site Converter Treatment storage and Disposal Facility:	Not reported
Active Site State-Reg Treatment Storage and Disposal Facility:	Not reported
Active Site State-Reg Handler:	---
Federal Facility Indicator:	Not reported
Hazardous Secondary Material Indicator:	N
Sub-Part K Indicator:	Not reported
Commercial TSD Indicator:	No
Treatment Storage and Disposal Type:	Not reported
2018 GPRC Permit Baseline:	Not on the Baseline
2018 GPRC Renewals Baseline:	Not on the Baseline
Permit Renewals Workload Universe:	Not reported
Permit Workload Universe:	Not reported
Permit Progress Universe:	Not reported
Post-Closure Workload Universe:	Not reported
Closure Workload Universe:	Not reported
202 GPRC Corrective Action Baseline:	No
Corrective Action Workload Universe:	No
Subject to Corrective Action Universe:	No
Non-TSDFs Where RCRA CA has Been Imposed Universe:	No
TSDFs Potentially Subject to CA Under 3004 (u)/(v) Universe:	No
TSDFs Only Subject to CA under Discretionary Auth Universe:	No
Corrective Action Priority Ranking:	No NCAPS ranking
Environmental Control Indicator:	No
Institutional Control Indicator:	No
Human Exposure Controls Indicator:	N/A
Groundwater Controls Indicator:	N/A
Operating TSDF Universe:	Not reported
Full Enforcement Universe:	Not reported
Significant Non-Complier Universe:	No
Unaddressed Significant Non-Complier Universe:	No
Addressed Significant Non-Complier Universe:	No
Significant Non-Complier With a Compliance Schedule Universe:	No
Financial Assurance Required:	Not reported
Handler Date of Last Change:	2018-09-05 20:28:07.0
Recognized Trader-Importer:	No
Recognized Trader-Exporter:	No
Importer of Spent Lead Acid Batteries:	No
Exporter of Spent Lead Acid Batteries:	No

Map ID  
Direction  
Distance  
Elevation

MAP FINDINGS

Site

Database(s)

EDR ID Number  
EPA ID Number

**STAR MILLING CO (Continued)**

**1024813656**

Recycler Activity Without Storage: No  
Manifest Broker: No  
Sub-Part P Indicator: No

Handler - Owner Operator:

Owner/Operator Indicator: Owner  
Owner/Operator Name: STAR MILLING CO  
Legal Status: Other  
Date Became Current: Not reported  
Date Ended Current: Not reported  
Owner/Operator Address: 24067 WATER AVE  
Owner/Operator City,State,Zip: PERRIS, CA 92570-7395  
Owner/Operator Telephone: 951-657-3143  
Owner/Operator Telephone Ext: Not reported  
Owner/Operator Fax: Not reported  
Owner/Operator Email: Not reported

Owner/Operator Indicator: Operator  
Owner/Operator Name: MARK JACOBS  
Legal Status: Other  
Date Became Current: Not reported  
Date Ended Current: Not reported  
Owner/Operator Address: P.O. BOX 1987  
Owner/Operator City,State,Zip: PERRIS, CA 92572-1987  
Owner/Operator Telephone: 951-657-3143  
Owner/Operator Telephone Ext: Not reported  
Owner/Operator Fax: Not reported  
Owner/Operator Email: Not reported

Historic Generators:

Receive Date: 2006-04-05 00:00:00.0  
Handler Name: STAR MILLING CO  
Federal Waste Generator Description: Not a generator, verified  
State District Owner: Not reported  
Large Quantity Handler of Universal Waste: No  
Recognized Trader Importer: No  
Recognized Trader Exporter: No  
Spent Lead Acid Battery Importer: No  
Spent Lead Acid Battery Exporter: No  
Current Record: Yes  
Non Storage Recycler Activity: Not reported  
Electronic Manifest Broker: Not reported

List of NAICS Codes and Descriptions:

NAICS Code: 333294  
NAICS Description: FOOD PRODUCT MACHINERY MANUFACTURING

Facility Has Received Notices of Violations:

Violations: No Violations Found

Evaluation Action Summary:

Evaluations: No Evaluations Found

Map ID  
 Direction  
 Distance  
 Elevation

MAP FINDINGS

Site

Database(s)

EDR ID Number  
 EPA ID Number

**B6**  
**ENE**  
**1/8-1/4**  
**0.183 mi.**  
**968 ft.**

**CLA-VAL COMPANY**  
**24100 WATER AVE**  
**PERRIS, CA 92370**  
  
**Site 4 of 8 in cluster B**

**HIST UST**    **U001575317**  
**N/A**

**Relative:**  
**Lower**  
  
**Actual:**  
**1504 ft.**

**HIST UST:**  
 Name:                            CLA-VAL COMPANY  
 Address:                        24100 WATER AVE  
 City,State,Zip:                PERRIS, CA 92370  
 File Number:                    Not reported  
 URL:                              Not reported  
 Region:                          STATE  
 Facility ID:                      00000068571  
 Facility Type:                    Other  
 Other Type:                      Not reported  
 Contact Name:                   ARCHIE MONSON  
 Telephone:                       7146571718  
 Owner Name:                     CLA- VAL COMPANY  
 Owner Address:                 24100 WATER STREET  
 Owner City,St,Zip:             PERRIS, CA 92370  
 Total Tanks:                     0001  
  
 Tank Num:                        001  
 Container Num:                  24100  
 Year Installed:                 1985  
 Tank Capacity:                 00002000  
 Tank Used for:                  WASTE  
 Type of Fuel:                    1  
 Container Construction Thickness: /16 2  
 Leak Detection:                 Stock Inventor

**B7**  
**ENE**  
**1/8-1/4**  
**0.183 mi.**  
**968 ft.**

**CRAFTECH METAL FORMING INC**  
**24100 B WATER ST**  
**PERRIS, CA 92570**  
  
**Site 5 of 8 in cluster B**

**RCRA-SQG**    **1011861597**  
**CAR000195305**

**Relative:**  
**Lower**  
  
**Actual:**  
**1504 ft.**

**RCRA-SQG:**  
 Date Form Received by Agency:                            2008-09-09 00:00:00.0  
 Handler Name:    CRAFTECH METAL FORMING INC  
 Handler Address:    24100 B WATER ST  
 Handler City,State,Zip:                                   PERRIS, CA 92570  
 EPA ID:    CAR000195305  
 Contact Name:    STEVE SHANKLIN  
 Contact Address:    24100 B WATER ST  
 Contact City,State,Zip:                                   PERRIS, CA 92570  
 Contact Telephone:                                        951-940-6444  
 Contact Fax:     Not reported  
 Contact Email:    SSHANKLIN@CRAFTECHMETAL.COM  
 Contact Title:    Not reported  
 EPA Region:     09  
 Land Type:    Private  
 Federal Waste Generator Description:                    Small Quantity Generator  
 Non-Notifier:    Not reported  
 Biennial Report Cycle:                                    Not reported  
 Accessibility:    Not reported  
 Active Site Indicator:                                     Handler Activities  
 State District Owner:                                      Not reported  
 State District:    Not reported

Map ID  
 Direction  
 Distance  
 Elevation

MAP FINDINGS

Site

Database(s)

EDR ID Number  
 EPA ID Number

**CRAFTECH METAL FORMING INC (Continued)**

**1011861597**

Mailing Address:	24100 B WATER ST
Mailing City,State,Zip:	PERRIS, CA 92570
Owner Name:	CLA VALV INC
Owner Type:	Private
Operator Name:	CRAFTECH METAL FORMING INC
Operator Type:	Private
Short-Term Generator Activity:	No
Importer Activity:	No
Mixed Waste Generator:	No
Transporter Activity:	No
Transfer Facility Activity:	No
Recycler Activity with Storage:	No
Small Quantity On-Site Burner Exemption:	No
Smelting Melting and Refining Furnace Exemption:	No
Underground Injection Control:	No
Off-Site Waste Receipt:	No
Universal Waste Indicator:	No
Universal Waste Destination Facility:	No
Federal Universal Waste:	No
Active Site Fed-Reg Treatment Storage and Disposal Facility:	Not reported
Active Site Converter Treatment storage and Disposal Facility:	Not reported
Active Site State-Reg Treatment Storage and Disposal Facility:	Not reported
Active Site State-Reg Handler:	---
Federal Facility Indicator:	Not reported
Hazardous Secondary Material Indicator:	N
Sub-Part K Indicator:	Not reported
Commercial TSD Indicator:	No
Treatment Storage and Disposal Type:	Not reported
2018 GPRA Permit Baseline:	Not on the Baseline
2018 GPRA Renewals Baseline:	Not on the Baseline
Permit Renewals Workload Universe:	Not reported
Permit Workload Universe:	Not reported
Permit Progress Universe:	Not reported
Post-Closure Workload Universe:	Not reported
Closure Workload Universe:	Not reported
202 GPRA Corrective Action Baseline:	No
Corrective Action Workload Universe:	No
Subject to Corrective Action Universe:	No
Non-TSDFs Where RCRA CA has Been Imposed Universe:	No
TSDFs Potentially Subject to CA Under 3004 (u)/(v) Universe:	No
TSDFs Only Subject to CA under Discretionary Auth Universe:	No
Corrective Action Priority Ranking:	No NCAPS ranking
Environmental Control Indicator:	No
Institutional Control Indicator:	No
Human Exposure Controls Indicator:	N/A
Groundwater Controls Indicator:	N/A
Operating TSDF Universe:	Not reported
Full Enforcement Universe:	Not reported
Significant Non-Complier Universe:	No
Unaddressed Significant Non-Complier Universe:	No
Addressed Significant Non-Complier Universe:	No
Significant Non-Complier With a Compliance Schedule Universe:	No
Financial Assurance Required:	Not reported
Handler Date of Last Change:	2008-09-19 13:48:35.0
Recognized Trader-Importer:	No
Recognized Trader-Exporter:	No
Importer of Spent Lead Acid Batteries:	No



Map ID  
Direction  
Distance  
Elevation

MAP FINDINGS

Site

Database(s)

EDR ID Number  
EPA ID Number

**CRAFTECH METAL FORMING INC (Continued)**

**1011861597**

Exporter of Spent Lead Acid Batteries: No  
Recycler Activity Without Storage: No  
Manifest Broker: No  
Sub-Part P Indicator: No

**Hazardous Waste Summary:**

Waste Code: D001  
Waste Description: IGNITABLE WASTE

Waste Code: K069  
Waste Description: EMISSION CONTROL DUST/SLUDGE FROM SECONDARY LEAD SMELTING.

**Handler - Owner Operator:**

Owner/Operator Indicator: Operator  
Owner/Operator Name: CRAFTECH METAL FORMING INC  
Legal Status: Private  
Date Became Current: 1995-03-25 00:00:00.  
Date Ended Current: Not reported  
Owner/Operator Address: Not reported  
Owner/Operator City,State,Zip: Not reported  
Owner/Operator Telephone: Not reported  
Owner/Operator Telephone Ext: Not reported  
Owner/Operator Fax: Not reported  
Owner/Operator Email: Not reported

Owner/Operator Indicator: Owner  
Owner/Operator Name: CLA VALV INC  
Legal Status: Private  
Date Became Current: 1976-01-01 00:00:00.  
Date Ended Current: Not reported  
Owner/Operator Address: 24100 WATER ST  
Owner/Operator City,State,Zip: PERRIS, CA 92570  
Owner/Operator Telephone: Not reported  
Owner/Operator Telephone Ext: Not reported  
Owner/Operator Fax: Not reported  
Owner/Operator Email: Not reported

**Historic Generators:**

Receive Date: 2008-09-09 00:00:00.0  
Handler Name: CRAFTECH METAL FORMING INC  
Federal Waste Generator Description: Small Quantity Generator  
State District Owner: Not reported  
Large Quantity Handler of Universal Waste: No  
Recognized Trader Importer: No  
Recognized Trader Exporter: No  
Spent Lead Acid Battery Importer: No  
Spent Lead Acid Battery Exporter: No  
Current Record: Yes  
Non Storage Recycler Activity: Not reported  
Electronic Manifest Broker: Not reported

**List of NAICS Codes and Descriptions:**

NAICS Code: 331528  
NAICS Description: OTHER NONFERROUS FOUNDRIES (EXCEPT DIE-CASTING)

Map ID  
 Direction  
 Distance  
 Elevation

MAP FINDINGS

Site

Database(s)

EDR ID Number  
 EPA ID Number

**CRAFTECH METAL FORMING INC (Continued)**

**1011861597**

NAICS Code:	332116
NAICS Description:	METAL STAMPING
NAICS Code:	332811
NAICS Description:	METAL HEAT TREATING
NAICS Code:	336413
NAICS Description:	OTHER AIRCRAFT PARTS AND AUXILIARY EQUIPMENT MANUFACTURING

Facility Has Received Notices of Violations:  
 Violations: No Violations Found

Evaluation Action Summary:  
 Evaluations: No Evaluations Found

**B8  
 ENE  
 1/8-1/4  
 0.183 mi.  
 968 ft.**

**CLA-VAL COMPANY  
 24100 WATER STREET  
 PERRIS, CA 92570  
 Site 6 of 8 in cluster B**

**RCRA NonGen / NLR 1024792697  
 CAL000125313**

**Relative:  
 Lower  
 Actual:  
 1504 ft.**

RCRA NonGen / NLR:	1996-03-27 00:00:00.0
Date Form Received by Agency:	
Handler Name:	CLA-VAL COMPANY
Handler Address:	24100 WATER STREET
Handler City,State,Zip:	PERRIS, CA 92570-0000
EPA ID:	CAL000125313
Contact Name:	BOB ROST
Contact Address:	1701 PLACENTIA AVE
Contact City,State,Zip:	COSTA MESA, CA 92627
Contact Telephone:	949-722-4848
Contact Fax:	949-574-5710
Contact Email:	BROST@CLA-VAL.COM
Contact Title:	Not reported
EPA Region:	09
Land Type:	Not reported
Federal Waste Generator Description:	Not a generator, verified
Non-Notifier:	Not reported
Biennial Report Cycle:	Not reported
Accessibility:	Not reported
Active Site Indicator:	Handler Activities
State District Owner:	Not reported
State District:	Not reported
Mailing Address:	PO BOX 1325
Mailing City,State,Zip:	NEWPORT BEACH, CA 92659-0325
Owner Name:	GRISWOLD INDUSTRIES
Owner Type:	Other
Operator Name:	BOB ROST
Operator Type:	Other
Short-Term Generator Activity:	No
Importer Activity:	No
Mixed Waste Generator:	No
Transporter Activity:	No
Transfer Facility Activity:	No
Recycler Activity with Storage:	No
Small Quantity On-Site Burner Exemption:	No

Map ID  
 Direction  
 Distance  
 Elevation

MAP FINDINGS

Site

Database(s)

EDR ID Number  
 EPA ID Number

**CLA-VAL COMPANY (Continued)**

**1024792697**

Smelting Melting and Refining Furnace Exemption:	No
Underground Injection Control:	No
Off-Site Waste Receipt:	No
Universal Waste Indicator:	Yes
Universal Waste Destination Facility:	Yes
Federal Universal Waste:	No
Active Site Fed-Reg Treatment Storage and Disposal Facility:	Not reported
Active Site Converter Treatment storage and Disposal Facility:	Not reported
Active Site State-Reg Treatment Storage and Disposal Facility:	Not reported
Active Site State-Reg Handler:	---
Federal Facility Indicator:	Not reported
Hazardous Secondary Material Indicator:	N
Sub-Part K Indicator:	Not reported
Commercial TSD Indicator:	No
Treatment Storage and Disposal Type:	Not reported
2018 GPRC Permit Baseline:	Not on the Baseline
2018 GPRC Renewals Baseline:	Not on the Baseline
Permit Renewals Workload Universe:	Not reported
Permit Workload Universe:	Not reported
Permit Progress Universe:	Not reported
Post-Closure Workload Universe:	Not reported
Closure Workload Universe:	Not reported
202 GPRC Corrective Action Baseline:	No
Corrective Action Workload Universe:	No
Subject to Corrective Action Universe:	No
Non-TSDs Where RCRA CA has Been Imposed Universe:	No
TSDs Potentially Subject to CA Under 3004 (u)/(v) Universe:	No
TSDs Only Subject to CA under Discretionary Auth Universe:	No
Corrective Action Priority Ranking:	No NCAPS ranking
Environmental Control Indicator:	No
Institutional Control Indicator:	No
Human Exposure Controls Indicator:	N/A
Groundwater Controls Indicator:	N/A
Operating TSD Universe:	Not reported
Full Enforcement Universe:	Not reported
Significant Non-Complier Universe:	No
Unaddressed Significant Non-Complier Universe:	No
Addressed Significant Non-Complier Universe:	No
Significant Non-Complier With a Compliance Schedule Universe:	No
Financial Assurance Required:	Not reported
Handler Date of Last Change:	2018-09-05 15:42:50.0
Recognized Trader-Importer:	No
Recognized Trader-Exporter:	No
Importer of Spent Lead Acid Batteries:	No
Exporter of Spent Lead Acid Batteries:	No
Recycler Activity Without Storage:	No
Manifest Broker:	No
Sub-Part P Indicator:	No

Handler - Owner Operator:

Owner/Operator Indicator:	Operator
Owner/Operator Name:	BOB ROST
Legal Status:	Other
Date Became Current:	Not reported
Date Ended Current:	Not reported
Owner/Operator Address:	1701 PLACENTIA AVE

Map ID  
 Direction  
 Distance  
 Elevation

MAP FINDINGS

Site

Database(s)

EDR ID Number  
 EPA ID Number

**CLA-VAL COMPANY (Continued)**

**1024792697**

Owner/Operator City,State,Zip:	COSTA MESA, CA 92627
Owner/Operator Telephone:	949-722-4848
Owner/Operator Telephone Ext:	Not reported
Owner/Operator Fax:	Not reported
Owner/Operator Email:	Not reported
Owner/Operator Indicator:	Owner
Owner/Operator Name:	GRISWOLD INDUSTRIES
Legal Status:	Other
Date Became Current:	Not reported
Date Ended Current:	Not reported
Owner/Operator Address:	PO BOX 1325
Owner/Operator City,State,Zip:	NEWPORT BEACH, CA 92659-0325
Owner/Operator Telephone:	949-722-4800
Owner/Operator Telephone Ext:	Not reported
Owner/Operator Fax:	Not reported
Owner/Operator Email:	Not reported

Historic Generators:

Receive Date:	1996-03-27 00:00:00.0
Handler Name:	CLA-VAL COMPANY
Federal Waste Generator Description:	Not a generator, verified
State District Owner:	Not reported
Large Quantity Handler of Universal Waste:	No
Recognized Trader Importer:	No
Recognized Trader Exporter:	No
Spent Lead Acid Battery Importer:	No
Spent Lead Acid Battery Exporter:	No
Current Record:	Yes
Non Storage Recycler Activity:	Not reported
Electronic Manifest Broker:	Not reported

List of NAICS Codes and Descriptions:

NAICS Code:	332911
NAICS Description:	INDUSTRIAL VALVE MANUFACTURING

Facility Has Received Notices of Violations:

Violations:	No Violations Found
-------------	---------------------

Evaluation Action Summary:

Evaluations:	No Evaluations Found
--------------	----------------------

**B9**  
**ENE**  
 1/8-1/4  
 0.183 mi.  
 968 ft.  
 Relative:  
 Lower  
 Actual:  
 1504 ft.

**CRAFTECH METAL FORMING**  
**24100 WATER AVE # B**  
**PERRIS, CA 92570**  
 Site 7 of 8 in cluster B

RIVERSIDE CO. LUST:  
 Name: CLA VAL  
 Address: 24100 WATER AVE  
 City,State,Zip: PERRIS, CA

**LUST** S103820898  
**CERS HAZ WASTE** N/A  
 Cortese  
 EMI  
 HIST CORTESE  
 NPDES  
 CIWQS  
 CERS

Map ID  
Direction  
Distance  
Elevation

MAP FINDINGS

Site

Database(s)

EDR ID Number  
EPA ID Number

**CRAFTECH METAL FORMING (Continued)**

**S103820898**

Region: RIVERSIDE  
Facility ID: 92274  
Employee: Brown  
Site Closed: Yes  
Case Type: Soil only  
Facility Status: closed/action completed  
Casetype Decode: Soil only is impacted  
Fstatus Decode: Closed/Action completed

**LUST:**

Name: CLA VAL COMPANY  
Address: 24100 WATER ST  
City,State,Zip: PERRIS, CA 92370  
Lead Agency: RIVERSIDE COUNTY LOP  
Case Type: LUST Cleanup Site  
Geo Track: [http://geotracker.waterboards.ca.gov/profile\\_report.asp?global\\_id=T0606500263](http://geotracker.waterboards.ca.gov/profile_report.asp?global_id=T0606500263)  
Global Id: T0606500263  
Latitude: 33.8206717684704  
Longitude: -117.242686263824  
Status: Completed - Case Closed  
Status Date: 06/16/1993  
Case Worker: RIV  
RB Case Number: 083302019T  
Local Agency: RIVERSIDE COUNTY LOP  
File Location: Local Agency Warehouse  
Local Case Number: 92274  
Potential Media Affect: Soil  
Potential Contaminants of Concern: Waste Oil / Motor / Hydraulic / Lubricating  
Site History: Not reported

**LUST:**

Global Id: T0606500263  
Contact Type: Local Agency Caseworker  
Contact Name: Riverside County LOP  
Organization Name: RIVERSIDE COUNTY LOP  
Address: 3880 LEMON ST SUITE 200  
City: RIVERSIDE  
Email: Not reported  
Phone Number: 9519558980

**LUST:**

Global Id: T0606500263  
Action Type: ENFORCEMENT  
Date: 06/15/1993  
Action: File review - #RCDEH Upload Site File 4/29/2015

Global Id: T0606500263  
Action Type: Other  
Date: 01/06/1991  
Action: Leak Discovery

Global Id: T0606500263  
Action Type: Other  
Date: 03/21/1991  
Action: Leak Stopped

Global Id: T0606500263

Map ID  
Direction  
Distance  
Elevation

MAP FINDINGS

Site

Database(s)

EDR ID Number  
EPA ID Number

**CRAFTECH METAL FORMING (Continued)**

**S103820898**

Action Type: Other  
Date: 03/24/1992  
Action: Leak Reported  
  
Global Id: T0606500263  
Action Type: ENFORCEMENT  
Date: 06/16/1993  
Action: Closure/No Further Action Letter - #Riv Co Closure

**LUST:**

Global Id: T0606500263  
Status: Open - Case Begin Date  
Status Date: 01/06/1991  
  
Global Id: T0606500263  
Status: Open - Site Assessment  
Status Date: 03/21/1992  
  
Global Id: T0606500263  
Status: Open - Site Assessment  
Status Date: 08/17/1992  
  
Global Id: T0606500263  
Status: Completed - Case Closed  
Status Date: 06/16/1993

**LUST REG 8:**

Name: CLA-VAL COMPANY  
Address: 24100 WATER ST  
City: PERRIS  
Region: 8  
County: Riverside  
Regional Board: Santa Ana Region  
Facility Status: Case Closed  
Case Number: 083302019T  
Local Case Num: 92274  
Case Type: Soil only  
Substance: Cutting Oil  
Qty Leaked: Not reported  
Abate Method: Not reported  
Cross Street: HWY 215  
Enf Type: Not reported  
Funding: Not reported  
How Discovered: Tank Closure  
How Stopped: Not reported  
Leak Cause: Corrosion  
Leak Source: Tank  
Global ID: T0606500263  
How Stopped Date: 3/21/1991  
Enter Date: 4/1/1992  
Date Confirmation of Leak Began: 3/21/1992  
Date Preliminary Assessment Began: Not reported  
Discover Date: 1/6/1991  
Enforcement Date: Not reported  
Close Date: 6/16/1993



Map ID  
Direction  
Distance  
Elevation

MAP FINDINGS

Site

Database(s)

EDR ID Number  
EPA ID Number

**CRAFTECH METAL FORMING (Continued)**

**S103820898**

Date Prelim Assessment Workplan Submitted: Not reported  
Date Pollution Characterization Began: 8/17/1992  
Date Remediation Plan Submitted: Not reported  
Date Remedial Action Underway: Not reported  
Date Post Remedial Action Monitoring: Not reported  
Enter Date: 4/1/1992  
GW Qualifies: Not reported  
Soil Qualifies: Not reported  
Operator: Not reported  
Facility Contact: Not reported  
Interim: Not reported  
Oversite Program: LUST  
Latitude: 33.8193608  
Longitude: -117.2425602  
MTBE Date: Not reported  
Max MTBE GW: Not reported  
MTBE Concentration: 0  
Max MTBE Soil: Not reported  
MTBE Fuel: 0  
MTBE Tested: Not Required to be Tested.  
MTBE Class: \*  
Staff: NOM  
Staff Initials: UNK  
Lead Agency: Local Agency  
Local Agency: 33000L  
Hydr Basin #: SAN JACINTO (8-5)  
Beneficial: Not reported  
Priority: Not reported  
Cleanup Fund Id: Not reported  
Work Suspended: Not reported  
Summary: MACHINE OIL

**CERS HAZ WASTE:**

Name: CRAFTECH METAL FORMING  
Address: 24100 WATER AVE # B  
City,State,Zip: PERRIS, CA 92570  
Site ID: 390764  
CERS ID: 10320835  
CERS Description: Hazardous Waste Generator

**CORTESE:**

Name: CLA VAL COMPANY  
Address: 24100 WATER ST  
City,State,Zip: PERRIS, CA 92370  
Region: CORTESE  
Envirostor Id: Not reported  
Global ID: T0606500263  
Site/Facility Type: LUST CLEANUP SITE  
Cleanup Status: COMPLETED - CASE CLOSED  
Status Date: Not reported  
Site Code: Not reported  
Latitude: Not reported  
Longitude: Not reported  
Owner: Not reported  
Enf Type: Not reported  
Swat R: Not reported

Map ID  
Direction  
Distance  
Elevation

MAP FINDINGS

Site

Database(s)

EDR ID Number  
EPA ID Number

**CRAFTECH METAL FORMING (Continued)**

**S103820898**

Flag: active  
Order No: Not reported  
Waste Discharge System No: Not reported  
Effective Date: Not reported  
Region 2: Not reported  
WID Id: Not reported  
Solid Waste Id No: Not reported  
Waste Management Uit Name: Not reported  
File Name: Active Open

EMI:

Name: CLAY-VAL CO  
Address: 24100 WATER ST  
City,State,Zip: PERRIS, CA 92370  
Year: 1990  
County Code: 33  
Air Basin: SC  
Facility ID: 46162  
Air District Name: SC  
SIC Code: 0  
Air District Name: SOUTH COAST AQMD  
Community Health Air Pollution Info System: Not reported  
Consolidated Emission Reporting Rule: Not reported  
Total Organic Hydrocarbon Gases Tons/Yr: 2  
Reactive Organic Gases Tons/Yr: 2  
Carbon Monoxide Emissions Tons/Yr: 0  
NOX - Oxides of Nitrogen Tons/Yr: 0  
SOX - Oxides of Sulphur Tons/Yr: 0  
Particulate Matter Tons/Yr: 2  
Part. Matter 10 Micrometers and Smlr Tons/Yr:2

Name: CLAY-VAL CO  
Address: 24100 WATER AV  
City,State,Zip: PERRIS, CA 92370  
Year: 1993  
County Code: 33  
Air Basin: SC  
Facility ID: 46162  
Air District Name: SC  
SIC Code: 9999  
Air District Name: SOUTH COAST AQMD  
Community Health Air Pollution Info System: Not reported  
Consolidated Emission Reporting Rule: Not reported  
Total Organic Hydrocarbon Gases Tons/Yr: 1  
Reactive Organic Gases Tons/Yr: 0  
Carbon Monoxide Emissions Tons/Yr: 0  
NOX - Oxides of Nitrogen Tons/Yr: 0  
SOX - Oxides of Sulphur Tons/Yr: 0  
Particulate Matter Tons/Yr: 0  
Part. Matter 10 Micrometers and Smlr Tons/Yr:0

Name: CLAY-VAL CO  
Address: 24100 WATER AV  
City,State,Zip: PERRIS, CA 92370  
Year: 1995  
County Code: 33  
Air Basin: SC

Map ID  
Direction  
Distance  
Elevation

MAP FINDINGS

Site

Database(s)

EDR ID Number  
EPA ID Number

**CRAFTECH METAL FORMING (Continued)**

**S103820898**

Facility ID: 46162  
Air District Name: SC  
SIC Code: 9999  
Air District Name: SOUTH COAST AQMD  
Community Health Air Pollution Info System: Not reported  
Consolidated Emission Reporting Rule: Not reported  
Total Organic Hydrocarbon Gases Tons/Yr: 1  
Reactive Organic Gases Tons/Yr: 0  
Carbon Monoxide Emissions Tons/Yr: 0  
NOX - Oxides of Nitrogen Tons/Yr: 0  
SOX - Oxides of Sulphur Tons/Yr: 0  
Particulate Matter Tons/Yr: 0  
Part. Matter 10 Micrometers and Smlr Tons/Yr: 0

**HIST CORTESE:**

edr\_fname: CLA-VAL COMPANY  
edr\_fadd1: 24100 WATER  
City,State,Zip: PERRIS, CA 92370  
Region: CORTESE  
Facility County Code: 33  
Reg By: LTNKA  
Reg Id: 083302019T

**NPDES:**

Name: CLA VAL  
Address: 24100 WATER AVE  
City,State,Zip: PERRIS, CA 92570  
Facility Status: Not reported  
NPDES Number: Not reported  
Region: Not reported  
Agency Number: Not reported  
Regulatory Measure ID: Not reported  
Place ID: Not reported  
Order Number: Not reported  
WDID: 8 33NEC003025  
Regulatory Measure Type: Industrial  
Program Type: Not reported  
Adoption Date Of Regulatory Measure: Not reported  
Effective Date Of Regulatory Measure: Not reported  
Termination Date Of Regulatory Measure: Not reported  
Expiration Date Of Regulatory Measure: Not reported  
Discharge Address: Not reported  
Discharge Name: Not reported  
Discharge City: Not reported  
Discharge State: Not reported  
Discharge Zip: Not reported  
Status: Active  
Status Date: 02/28/2017  
Operator Name: Griswold Industries  
Operator Address: 1701 Placentia Ave  
Operator City: Costa Mesa  
Operator State: California  
Operator Zip: 92627

**NPDES as of 03/2018:**

NPDES Number: CAS000001  
Status: Active

Map ID  
Direction  
Distance  
Elevation

MAP FINDINGS

Site

Database(s)

EDR ID Number  
EPA ID Number

**CRAFTECH METAL FORMING (Continued)**

**S103820898**

Agency Number: 0  
Region: 8  
Regulatory Measure ID: 358429  
Order Number: 97-03-DWQ  
Regulatory Measure Type: Enrollee  
Place ID: Not reported  
WDID: 8 33NEC003025  
Program Type: Industrial  
Adoption Date Of Regulatory Measure: Not reported  
Effective Date Of Regulatory Measure: 02/28/2017  
Expiration Date Of Regulatory Measure: Not reported  
Termination Date Of Regulatory Measure: Not reported  
Discharge Name: Griswold Industries  
Discharge Address: 1701 Placentia Ave  
Discharge City: Costa Mesa  
Discharge State: California  
Discharge Zip: 92627  
Received Date: Not reported  
Processed Date: Not reported  
Status: Not reported  
Status Date: Not reported  
Place Size: Not reported  
Place Size Unit: Not reported  
Contact: Not reported  
Contact Title: Not reported  
Contact Phone: Not reported  
Contact Phone Ext: Not reported  
Contact Email: Not reported  
Operator Name: Not reported  
Operator Address: Not reported  
Operator City: Not reported  
Operator State: Not reported  
Operator Zip: Not reported  
Operator Contact: Not reported  
Operator Contact Title: Not reported  
Operator Contact Phone: Not reported  
Operator Contact Phone Ext: Not reported  
Operator Contact Email: Not reported  
Operator Type: Not reported  
Developer: Not reported  
Developer Address: Not reported  
Developer City: Not reported  
Developer State: Not reported  
Developer Zip: Not reported  
Developer Contact: Not reported  
Developer Contact Title: Not reported  
Constype Linear Utility Ind: Not reported  
Emergency Phone: Not reported  
Emergency Phone Ext: Not reported  
Constype Above Ground Ind: Not reported  
Constype Below Ground Ind: Not reported  
Constype Cable Line Ind: Not reported  
Constype Comm Line Ind: Not reported  
Constype Commercial Ind: Not reported  
Constype Electrical Line Ind: Not reported  
Constype Gas Line Ind: Not reported  
Constype Industrial Ind: Not reported

Map ID  
Direction  
Distance  
Elevation

MAP FINDINGS

Site

Database(s)

EDR ID Number  
EPA ID Number

**CRAFTECH METAL FORMING (Continued)**

**S103820898**

Constype Other Description:	Not reported
Constype Other Ind:	Not reported
Constype Recons Ind:	Not reported
Constype Residential Ind:	Not reported
Constype Transport Ind:	Not reported
Constype Utility Description:	Not reported
Constype Utility Ind:	Not reported
Constype Water Sewer Ind:	Not reported
Dir Discharge Uswater Ind:	Not reported
Receiving Water Name:	Not reported
Certifier:	Not reported
Certifier Title:	Not reported
Certification Date:	Not reported
Primary Sic:	Not reported
Secondary Sic:	Not reported
Tertiary Sic:	Not reported
NPDES Number:	Not reported
Status:	Not reported
Agency Number:	Not reported
Region:	8
Regulatory Measure ID:	358429
Order Number:	Not reported
Regulatory Measure Type:	Industrial
Place ID:	Not reported
WDID:	8 33NEC003025
Program Type:	Not reported
Adoption Date Of Regulatory Measure:	Not reported
Effective Date Of Regulatory Measure:	Not reported
Expiration Date Of Regulatory Measure:	Not reported
Termination Date Of Regulatory Measure:	Not reported
Discharge Name:	Not reported
Discharge Address:	Not reported
Discharge City:	Not reported
Discharge State:	Not reported
Discharge Zip:	Not reported
Received Date:	02/23/2017
Processed Date:	02/28/2017
Status:	Active
Status Date:	02/28/2017
Place Size:	5
Place Size Unit:	Acres
Contact:	Bob Rost
Contact Title:	EHS Manager
Contact Phone:	949-722-4848
Contact Phone Ext:	Not reported
Contact Email:	brost@cla-val.com
Operator Name:	Griswold Industries
Operator Address:	1701 Placentia Ave
Operator City:	Costa Mesa
Operator State:	California
Operator Zip:	92627
Operator Contact:	Bob Rost
Operator Contact Title:	Not reported
Operator Contact Phone:	949-722-4848
Operator Contact Phone Ext:	Not reported
Operator Contact Email:	brost@cla-val.com

Map ID  
Direction  
Distance  
Elevation

MAP FINDINGS

Site

Database(s)

EDR ID Number  
EPA ID Number

**CRAFTECH METAL FORMING (Continued)**

**S103820898**

Operator Type: Private Business  
Developer: Not reported  
Developer Address: Not reported  
Developer City: Not reported  
Developer State: California  
Developer Zip: Not reported  
Developer Contact: Not reported  
Developer Contact Title: Not reported  
Constype Linear Utility Ind: Not reported  
Emergency Phone: Not reported  
Emergency Phone Ext: Not reported  
Constype Above Ground Ind: Not reported  
Constype Below Ground Ind: Not reported  
Constype Cable Line Ind: Not reported  
Constype Comm Line Ind: Not reported  
Constype Commercial Ind: Not reported  
Constype Electrical Line Ind: Not reported  
Constype Gas Line Ind: Not reported  
Constype Industrial Ind: Not reported  
Constype Other Description: Not reported  
Constype Other Ind: Not reported  
Constype Recons Ind: Not reported  
Constype Residential Ind: Not reported  
Constype Transport Ind: Not reported  
Constype Utility Description: Not reported  
Constype Utility Ind: Not reported  
Constype Water Sewer Ind: Not reported  
Dir Discharge Uswater Ind: N  
Receiving Water Name: UNKNOWN  
Certifier: Bob Rost  
Certifier Title: EHS Manager  
Certification Date: 23-FEB-17  
Primary Sic: 4225-General Warehousing and Storage  
Secondary Sic: Not reported  
Tertiary Sic: Not reported

Name: CRAFTECH METAL FORMING  
Address: 24100 WATER AVE B  
City,State,Zip: PERRIS, CA 92570  
Facility Status: Not reported  
NPDES Number: Not reported  
Region: Not reported  
Agency Number: Not reported  
Regulatory Measure ID: Not reported  
Place ID: Not reported  
Order Number: Not reported  
WDID: 8 331015223  
Regulatory Measure Type: Industrial  
Program Type: Not reported  
Adoption Date Of Regulatory Measure: Not reported  
Effective Date Of Regulatory Measure: Not reported  
Termination Date Of Regulatory Measure: Not reported  
Expiration Date Of Regulatory Measure: Not reported  
Discharge Address: Not reported  
Discharge Name: Not reported  
Discharge City: Not reported



Map ID  
Direction  
Distance  
Elevation

MAP FINDINGS

Site

Database(s)

EDR ID Number  
EPA ID Number

**CRAFTECH METAL FORMING (Continued)**

**S103820898**

Discharge State: Not reported  
Discharge Zip: Not reported  
Status: Active  
Status Date: 07/01/1999  
Operator Name: Craftech Metal Forming  
Operator Address: 24100 Water Ave B  
Operator City: Perris  
Operator State: California  
Operator Zip: 92570

NPDES as of 03/2018:  
NPDES Number: CAS000001  
Status: Active  
Agency Number: 0  
Region: 8  
Regulatory Measure ID: 210882  
Order Number: 97-03-DWQ  
Regulatory Measure Type: Enrollee  
Place ID: Not reported  
WDID: 8 33I015223  
Program Type: Industrial  
Adoption Date Of Regulatory Measure: Not reported  
Effective Date Of Regulatory Measure: 07/01/1999  
Expiration Date Of Regulatory Measure: Not reported  
Termination Date Of Regulatory Measure: Not reported  
Discharge Name: Craftech Metal Forming  
Discharge Address: 24100 Water Ave B  
Discharge City: Perris  
Discharge State: California  
Discharge Zip: 92570  
Received Date: Not reported  
Processed Date: Not reported  
Status: Not reported  
Status Date: Not reported  
Place Size: Not reported  
Place Size Unit: Not reported  
Contact: Not reported  
Contact Title: Not reported  
Contact Phone: Not reported  
Contact Phone Ext: Not reported  
Contact Email: Not reported  
Operator Name: Not reported  
Operator Address: Not reported  
Operator City: Not reported  
Operator State: Not reported  
Operator Zip: Not reported  
Operator Contact: Not reported  
Operator Contact Title: Not reported  
Operator Contact Phone: Not reported  
Operator Contact Phone Ext: Not reported  
Operator Contact Email: Not reported  
Operator Type: Not reported  
Developer: Not reported  
Developer Address: Not reported  
Developer City: Not reported  
Developer State: Not reported  
Developer Zip: Not reported  
Developer Contact: Not reported

Map ID  
Direction  
Distance  
Elevation

MAP FINDINGS

Site

Database(s)

EDR ID Number  
EPA ID Number

**CRAFTECH METAL FORMING (Continued)**

**S103820898**

Developer Contact Title:	Not reported
Constype Linear Utility Ind:	Not reported
Emergency Phone:	Not reported
Emergency Phone Ext:	Not reported
Constype Above Ground Ind:	Not reported
Constype Below Ground Ind:	Not reported
Constype Cable Line Ind:	Not reported
Constype Comm Line Ind:	Not reported
Constype Commercial Ind:	Not reported
Constype Electrical Line Ind:	Not reported
Constype Gas Line Ind:	Not reported
Constype Industrial Ind:	Not reported
Constype Other Description:	Not reported
Constype Other Ind:	Not reported
Constype Recons Ind:	Not reported
Constype Residential Ind:	Not reported
Constype Transport Ind:	Not reported
Constype Utility Description:	Not reported
Constype Utility Ind:	Not reported
Constype Water Sewer Ind:	Not reported
Dir Discharge Uswater Ind:	Not reported
Receiving Water Name:	Not reported
Certifier:	Not reported
Certifier Title:	Not reported
Certification Date:	Not reported
Primary Sic:	Not reported
Secondary Sic:	Not reported
Tertiary Sic:	Not reported
NPDES Number:	Not reported
Status:	Not reported
Agency Number:	Not reported
Region:	8
Regulatory Measure ID:	210882
Order Number:	Not reported
Regulatory Measure Type:	Industrial
Place ID:	Not reported
WDID:	8 33I015223
Program Type:	Not reported
Adoption Date Of Regulatory Measure:	Not reported
Effective Date Of Regulatory Measure:	Not reported
Expiration Date Of Regulatory Measure:	Not reported
Termination Date Of Regulatory Measure:	Not reported
Discharge Name:	Not reported
Discharge Address:	Not reported
Discharge City:	Not reported
Discharge State:	Not reported
Discharge Zip:	Not reported
Received Date:	05/09/2008
Processed Date:	07/01/1999
Status:	Active
Status Date:	07/01/1999
Place Size:	10
Place Size Unit:	Acres
Contact:	Joe Steinmentz
Contact Title:	Env Compliance Mgr
Contact Phone:	714-357-9153

Map ID  
Direction  
Distance  
Elevation

MAP FINDINGS

Site

Database(s)

EDR ID Number  
EPA ID Number

**CRAFTECH METAL FORMING (Continued)**

**S103820898**

Contact Phone Ext: Not reported  
Contact Email: jsteinmetz@craftechmetal.com  
Operator Name: Craftech Metal Forming  
Operator Address: 24100 Water Ave B  
Operator City: Perris  
Operator State: California  
Operator Zip: 92570  
Operator Contact: Joe Steinmetz  
Operator Contact Title: Not reported  
Operator Contact Phone: 951-940-6444  
Operator Contact Phone Ext: Not reported  
Operator Contact Email: joe@aps-dev.com  
Operator Type: Private Business  
Developer: Not reported  
Developer Address: Not reported  
Developer City: Not reported  
Developer State: California  
Developer Zip: Not reported  
Developer Contact: Not reported  
Developer Contact Title: Not reported  
Constype Linear Utility Ind: Not reported  
Emergency Phone: 213-200-8243  
Emergency Phone Ext: Not reported  
Constype Above Ground Ind: Not reported  
Constype Below Ground Ind: Not reported  
Constype Cable Line Ind: Not reported  
Constype Comm Line Ind: Not reported  
Constype Commercial Ind: Not reported  
Constype Electrical Line Ind: Not reported  
Constype Gas Line Ind: Not reported  
Constype Industrial Ind: Not reported  
Constype Other Description: Not reported  
Constype Other Ind: Not reported  
Constype Recons Ind: Not reported  
Constype Residential Ind: Not reported  
Constype Transport Ind: Not reported  
Constype Utility Description: Not reported  
Constype Utility Ind: Not reported  
Constype Water Sewer Ind: Not reported  
Dir Discharge Uswater Ind: N  
Receiving Water Name: none  
Certifier: Joe Steinmetz  
Certifier Title: Contractor Consultant  
Certification Date: 22-SEP-15  
Primary Sic: 3728-Aircraft Parts and Auxiliary Equipment, NEC  
Secondary Sic: Not reported  
Tertiary Sic: Not reported

Name: CRAFTECH METAL FORMING  
Address: 24100 WATER AVE B  
City,State,Zip: PERRIS, CA 92570  
Facility Status: Active  
NPDES Number: CAS000001  
Region: 8  
Agency Number: 0  
Regulatory Measure ID: 210882

Map ID  
Direction  
Distance  
Elevation

MAP FINDINGS

Site

Database(s)

EDR ID Number  
EPA ID Number

**CRAFTECH METAL FORMING (Continued)**

**S103820898**

Place ID: Not reported  
Order Number: 97-03-DWQ  
WDID: 8 331015223  
Regulatory Measure Type: Enrollee  
Program Type: Industrial  
Adoption Date Of Regulatory Measure: Not reported  
Effective Date Of Regulatory Measure: 07/01/1999  
Termination Date Of Regulatory Measure: Not reported  
Expiration Date Of Regulatory Measure: Not reported  
Discharge Address: 24100 Water Ave B  
Discharge Name: Craftech Metal Forming  
Discharge City: Perris  
Discharge State: California  
Discharge Zip: 92570  
Status: Not reported  
Status Date: Not reported  
Operator Name: Not reported  
Operator Address: Not reported  
Operator City: Not reported  
Operator State: Not reported  
Operator Zip: Not reported

NPDES as of 03/2018:  
NPDES Number: CAS000001  
Status: Active  
Agency Number: 0  
Region: 8  
Regulatory Measure ID: 210882  
Order Number: 97-03-DWQ  
Regulatory Measure Type: Enrollee  
Place ID: Not reported  
WDID: 8 331015223  
Program Type: Industrial  
Adoption Date Of Regulatory Measure: Not reported  
Effective Date Of Regulatory Measure: 07/01/1999  
Expiration Date Of Regulatory Measure: Not reported  
Termination Date Of Regulatory Measure: Not reported  
Discharge Name: Craftech Metal Forming  
Discharge Address: 24100 Water Ave B  
Discharge City: Perris  
Discharge State: California  
Discharge Zip: 92570  
Received Date: Not reported  
Processed Date: Not reported  
Status: Not reported  
Status Date: Not reported  
Place Size: Not reported  
Place Size Unit: Not reported  
Contact: Not reported  
Contact Title: Not reported  
Contact Phone: Not reported  
Contact Phone Ext: Not reported  
Contact Email: Not reported  
Operator Name: Not reported  
Operator Address: Not reported  
Operator City: Not reported  
Operator State: Not reported  
Operator Zip: Not reported

Map ID  
Direction  
Distance  
Elevation

MAP FINDINGS

Site

Database(s)

EDR ID Number  
EPA ID Number

**CRAFTECH METAL FORMING (Continued)**

**S103820898**

Operator Contact:	Not reported
Operator Contact Title:	Not reported
Operator Contact Phone:	Not reported
Operator Contact Phone Ext:	Not reported
Operator Contact Email:	Not reported
Operator Type:	Not reported
Developer:	Not reported
Developer Address:	Not reported
Developer City:	Not reported
Developer State:	Not reported
Developer Zip:	Not reported
Developer Contact:	Not reported
Developer Contact Title:	Not reported
Constype Linear Utility Ind:	Not reported
Emergency Phone:	Not reported
Emergency Phone Ext:	Not reported
Constype Above Ground Ind:	Not reported
Constype Below Ground Ind:	Not reported
Constype Cable Line Ind:	Not reported
Constype Comm Line Ind:	Not reported
Constype Commercial Ind:	Not reported
Constype Electrical Line Ind:	Not reported
Constype Gas Line Ind:	Not reported
Constype Industrial Ind:	Not reported
Constype Other Description:	Not reported
Constype Other Ind:	Not reported
Constype Recons Ind:	Not reported
Constype Residential Ind:	Not reported
Constype Transport Ind:	Not reported
Constype Utility Description:	Not reported
Constype Utility Ind:	Not reported
Constype Water Sewer Ind:	Not reported
Dir Discharge Uswater Ind:	Not reported
Receiving Water Name:	Not reported
Certifier:	Not reported
Certifier Title:	Not reported
Certification Date:	Not reported
Primary Sic:	Not reported
Secondary Sic:	Not reported
Tertiary Sic:	Not reported
NPDES Number:	Not reported
Status:	Not reported
Agency Number:	Not reported
Region:	8
Regulatory Measure ID:	210882
Order Number:	Not reported
Regulatory Measure Type:	Industrial
Place ID:	Not reported
WDID:	8 33I015223
Program Type:	Not reported
Adoption Date Of Regulatory Measure:	Not reported
Effective Date Of Regulatory Measure:	Not reported
Expiration Date Of Regulatory Measure:	Not reported
Termination Date Of Regulatory Measure:	Not reported
Discharge Name:	Not reported
Discharge Address:	Not reported

Map ID  
Direction  
Distance  
Elevation

MAP FINDINGS

Site

Database(s)

EDR ID Number  
EPA ID Number

**CRAFTECH METAL FORMING (Continued)**

**S103820898**

Discharge City:	Not reported
Discharge State:	Not reported
Discharge Zip:	Not reported
Received Date:	05/09/2008
Processed Date:	07/01/1999
Status:	Active
Status Date:	07/01/1999
Place Size:	10
Place Size Unit:	Acres
Contact:	Joe Steinmentz
Contact Title:	Env Compliance Mgr
Contact Phone:	714-357-9153
Contact Phone Ext:	Not reported
Contact Email:	jsteinmetz@craftechmetal.com
Operator Name:	Craftech Metal Forming
Operator Address:	24100 Water Ave B
Operator City:	Perris
Operator State:	California
Operator Zip:	92570
Operator Contact:	Joe Steinmetz
Operator Contact Title:	Not reported
Operator Contact Phone:	951-940-6444
Operator Contact Phone Ext:	Not reported
Operator Contact Email:	joe@aps-dev.com
Operator Type:	Private Business
Developer:	Not reported
Developer Address:	Not reported
Developer City:	Not reported
Developer State:	California
Developer Zip:	Not reported
Developer Contact:	Not reported
Developer Contact Title:	Not reported
Constype Linear Utility Ind:	Not reported
Emergency Phone:	213-200-8243
Emergency Phone Ext:	Not reported
Constype Above Ground Ind:	Not reported
Constype Below Ground Ind:	Not reported
Constype Cable Line Ind:	Not reported
Constype Comm Line Ind:	Not reported
Constype Commercial Ind:	Not reported
Constype Electrical Line Ind:	Not reported
Constype Gas Line Ind:	Not reported
Constype Industrial Ind:	Not reported
Constype Other Description:	Not reported
Constype Other Ind:	Not reported
Constype Recons Ind:	Not reported
Constype Residential Ind:	Not reported
Constype Transport Ind:	Not reported
Constype Utility Description:	Not reported
Constype Utility Ind:	Not reported
Constype Water Sewer Ind:	Not reported
Dir Discharge Uswater Ind:	N
Receiving Water Name:	none
Certifier:	Joe Steinmetz
Certifier Title:	Contractor Consultant
Certification Date:	22-SEP-15
Primary Sic:	3728-Aircraft Parts and Auxiliary Equipment, NEC



Map ID  
Direction  
Distance  
Elevation

MAP FINDINGS

Site

Database(s)

EDR ID Number  
EPA ID Number

**CRAFTECH METAL FORMING (Continued)**

**S103820898**

Secondary Sic:	Not reported
Tertiary Sic:	Not reported
Name:	CLA VAL
Address:	24100 WATER AVE
City,State,Zip:	PERRIS, CA 92570
Facility Status:	Active
NPDES Number:	CAS000001
Region:	8
Agency Number:	0
Regulatory Measure ID:	358429
Place ID:	Not reported
Order Number:	97-03-DWQ
WDID:	8 33NEC003025
Regulatory Measure Type:	Enrollee
Program Type:	Industrial
Adoption Date Of Regulatory Measure:	Not reported
Effective Date Of Regulatory Measure:	02/28/2017
Termination Date Of Regulatory Measure:	Not reported
Expiration Date Of Regulatory Measure:	Not reported
Discharge Address:	1701 Placentia Ave
Discharge Name:	Griswold Industries
Discharge City:	Costa Mesa
Discharge State:	California
Discharge Zip:	92627
Status:	Not reported
Status Date:	Not reported
Operator Name:	Not reported
Operator Address:	Not reported
Operator City:	Not reported
Operator State:	Not reported
Operator Zip:	Not reported
NPDES as of 03/2018:	
NPDES Number:	CAS000001
Status:	Active
Agency Number:	0
Region:	8
Regulatory Measure ID:	358429
Order Number:	97-03-DWQ
Regulatory Measure Type:	Enrollee
Place ID:	Not reported
WDID:	8 33NEC003025
Program Type:	Industrial
Adoption Date Of Regulatory Measure:	Not reported
Effective Date Of Regulatory Measure:	02/28/2017
Expiration Date Of Regulatory Measure:	Not reported
Termination Date Of Regulatory Measure:	Not reported
Discharge Name:	Griswold Industries
Discharge Address:	1701 Placentia Ave
Discharge City:	Costa Mesa
Discharge State:	California
Discharge Zip:	92627
Received Date:	Not reported
Processed Date:	Not reported
Status:	Not reported
Status Date:	Not reported

Map ID  
Direction  
Distance  
Elevation

MAP FINDINGS

Site

Database(s)

EDR ID Number  
EPA ID Number

**CRAFTECH METAL FORMING (Continued)**

**S103820898**

Place Size:	Not reported
Place Size Unit:	Not reported
Contact:	Not reported
Contact Title:	Not reported
Contact Phone:	Not reported
Contact Phone Ext:	Not reported
Contact Email:	Not reported
Operator Name:	Not reported
Operator Address:	Not reported
Operator City:	Not reported
Operator State:	Not reported
Operator Zip:	Not reported
Operator Contact:	Not reported
Operator Contact Title:	Not reported
Operator Contact Phone:	Not reported
Operator Contact Phone Ext:	Not reported
Operator Contact Email:	Not reported
Operator Type:	Not reported
Developer:	Not reported
Developer Address:	Not reported
Developer City:	Not reported
Developer State:	Not reported
Developer Zip:	Not reported
Developer Contact:	Not reported
Developer Contact Title:	Not reported
Constype Linear Utility Ind:	Not reported
Emergency Phone:	Not reported
Emergency Phone Ext:	Not reported
Constype Above Ground Ind:	Not reported
Constype Below Ground Ind:	Not reported
Constype Cable Line Ind:	Not reported
Constype Comm Line Ind:	Not reported
Constype Commercial Ind:	Not reported
Constype Electrical Line Ind:	Not reported
Constype Gas Line Ind:	Not reported
Constype Industrial Ind:	Not reported
Constype Other Description:	Not reported
Constype Other Ind:	Not reported
Constype Recons Ind:	Not reported
Constype Residential Ind:	Not reported
Constype Transport Ind:	Not reported
Constype Utility Description:	Not reported
Constype Utility Ind:	Not reported
Constype Water Sewer Ind:	Not reported
Dir Discharge Uswater Ind:	Not reported
Receiving Water Name:	Not reported
Certifier:	Not reported
Certifier Title:	Not reported
Certification Date:	Not reported
Primary Sic:	Not reported
Secondary Sic:	Not reported
Tertiary Sic:	Not reported
NPDES Number:	Not reported
Status:	Not reported
Agency Number:	Not reported
Region:	8

Map ID  
Direction  
Distance  
Elevation

MAP FINDINGS

Site

Database(s)

EDR ID Number  
EPA ID Number

**CRAFTECH METAL FORMING (Continued)**

**S103820898**

Regulatory Measure ID: 358429  
Order Number: Not reported  
Regulatory Measure Type: Industrial  
Place ID: Not reported  
WDID: 8 33NEC003025  
Program Type: Not reported  
Adoption Date Of Regulatory Measure: Not reported  
Effective Date Of Regulatory Measure: Not reported  
Expiration Date Of Regulatory Measure: Not reported  
Termination Date Of Regulatory Measure: Not reported  
Discharge Name: Not reported  
Discharge Address: Not reported  
Discharge City: Not reported  
Discharge State: Not reported  
Discharge Zip: Not reported  
Received Date: 02/23/2017  
Processed Date: 02/28/2017  
Status: Active  
Status Date: 02/28/2017  
Place Size: 5  
Place Size Unit: Acres  
Contact: Bob Rost  
Contact Title: EHS Manager  
Contact Phone: 949-722-4848  
Contact Phone Ext: Not reported  
Contact Email: brost@cla-val.com  
Operator Name: Griswold Industries  
Operator Address: 1701 Placentia Ave  
Operator City: Costa Mesa  
Operator State: California  
Operator Zip: 92627  
Operator Contact: Bob Rost  
Operator Contact Title: Not reported  
Operator Contact Phone: 949-722-4848  
Operator Contact Phone Ext: Not reported  
Operator Contact Email: brost@cla-val.com  
Operator Type: Private Business  
Developer: Not reported  
Developer Address: Not reported  
Developer City: Not reported  
Developer State: California  
Developer Zip: Not reported  
Developer Contact: Not reported  
Developer Contact Title: Not reported  
Constype Linear Utility Ind: Not reported  
Emergency Phone: Not reported  
Emergency Phone Ext: Not reported  
Constype Above Ground Ind: Not reported  
Constype Below Ground Ind: Not reported  
Constype Cable Line Ind: Not reported  
Constype Comm Line Ind: Not reported  
Constype Commercial Ind: Not reported  
Constype Electrical Line Ind: Not reported  
Constype Gas Line Ind: Not reported  
Constype Industrial Ind: Not reported  
Constype Other Description: Not reported  
Constype Other Ind: Not reported

Map ID  
Direction  
Distance  
Elevation

MAP FINDINGS

Site

Database(s)

EDR ID Number  
EPA ID Number

**CRAFTECH METAL FORMING (Continued)**

**S103820898**

Constype Recons Ind: Not reported  
Constype Residential Ind: Not reported  
Constype Transport Ind: Not reported  
Constype Utility Description: Not reported  
Constype Utility Ind: Not reported  
Constype Water Sewer Ind: Not reported  
Dir Discharge Uswater Ind: N  
Receiving Water Name: UNKNOWN  
Certifier: Bob Rost  
Certifier Title: EHS Manager  
Certification Date: 23-FEB-17  
Primary Sic: 4225-General Warehousing and Storage  
Secondary Sic: Not reported  
Tertiary Sic: Not reported

**CIWQS:**

Name: CLA VAL  
Address: 24100 WATER AVE  
City,State,Zip: PERRIS, CA 92570  
Agency: Griswold Industries  
Agency Address: 1701 Placentia Ave, Costa Mesa, CA 92627  
Place/Project Type: Industrial - General Warehousing and Storage  
SIC/NAICS: 4225  
Region: 8  
Program: INDSTW  
Regulatory Measure Status: Active  
Regulatory Measure Type: Storm water industrial  
Order Number: 2014-0057-DWQ  
WDID: 8 33NEC003025  
NPDES Number: CAS000001  
Adoption Date: 01/01/1900  
Effective Date: 02/28/2017  
Termination Date: 01/01/1900  
Expiration/Review Date: 01/01/1900  
Design Flow: Not reported  
Major/Minor: Not reported  
Complexity: Not reported  
TTWQ: Not reported  
Enforcement Actions within 5 years: 0  
Violations within 5 years: 0  
Latitude: 33.81951  
Longitude: -117.24178

Name: CRAFTECH METAL FORMING  
Address: 24100 WATER AVE B  
City,State,Zip: PERRIS, CA 92570  
Agency: Craftech Metal Forming  
Agency Address: 24100 Water Ave B, Perris, CA 92570  
Place/Project Type: Industrial - Aircraft Parts and Auxiliary Equipment, NEC  
SIC/NAICS: 3728  
Region: 8  
Program: INDSTW  
Regulatory Measure Status: Active  
Regulatory Measure Type: Storm water industrial  
Order Number: 2014-0057-DWQ  
WDID: 8 33I015223

Map ID  
Direction  
Distance  
Elevation

MAP FINDINGS

Site

Database(s)

EDR ID Number  
EPA ID Number

**CRAFTECH METAL FORMING (Continued)**

**S103820898**

NPDES Number: CAS000001  
Adoption Date: 01/01/1900  
Effective Date: 07/01/1999  
Termination Date: 01/01/1900  
Expiration/Review Date: 01/01/1900  
Design Flow: Not reported  
Major/Minor: Not reported  
Complexity: Not reported  
TTWQ: Not reported  
Enforcement Actions within 5 years: 1  
Violations within 5 years: 1  
Latitude: 33.81951  
Longitude: -117.24178

**CERS:**

Name: CLA VAL COMPANY  
Address: 24100 WATER ST  
City,State,Zip: PERRIS, CA 92370  
Site ID: 208955  
CERS ID: T0606500263  
CERS Description: Leaking Underground Storage Tank Cleanup Site

**Affiliation:**

Affiliation Type Desc: Local Agency Caseworker  
Entity Name: Riverside County LOP - RIVERSIDE COUNTY LOP  
Entity Title: Not reported  
Affiliation Address: 3880 LEMON ST SUITE 200  
Affiliation City: RIVERSIDE  
Affiliation State: CA  
Affiliation Country: Not reported  
Affiliation Zip: Not reported  
Affiliation Phone: 9519558980

Name: CLA VAL  
Address: 24100 WATER AVE  
City,State,Zip: PERRIS, CA 92570  
Site ID: 529354  
CERS ID: 730633  
CERS Description: Industrial Facility Storm Water

**Violations:**

Site ID: 529354  
Site Name: Cla Val  
Violation Date: 07-01-2013  
Citation: 2014-0057-DWQ - Industrial General Permit  
Violation Description: SW - Late Report  
Violation Notes: Failure to submit Annual Report for the reporting year 2012-2013 by July 1, 2013. Annual Report 2012-2013 1st Notice of Non-Compliance was sent out on July 31, 2013.  
Violation Division: Water Boards  
Violation Program: INDSTW  
Violation Source: SMARTS

**Enforcement Action:**

Site ID: 529354  
Site Name: Cla Val

Map ID  
Direction  
Distance  
Elevation

MAP FINDINGS

Site

Database(s)

EDR ID Number  
EPA ID Number

**CRAFTECH METAL FORMING (Continued)**

**S103820898**

Site Address: 24100 WATER AVE  
Site City: PERRIS  
Site Zip: 92570  
Enf Action Date: 07-31-2013  
Enf Action Type: Industrial Storm Water Enforcement  
Enf Action Description: Industrial Storm Water Enforcement  
Enf Action Notes: Site has not submitted the 2012-2013 annual report by 07/01/2013. -  
1st Notice of Non-Compliance sent on 07/31/2013, via certified mail to  
facility, CC to owner.  
Enf Action Division: Water Boards  
Enf Action Program: INDSTW  
Enf Action Source: SMARTS

Affiliation:

Affiliation Type Desc: Owner/Operator  
Entity Name: Griswold Industries  
Entity Title: Operator  
Affiliation Address: 1701 Placentia Ave  
Affiliation City: Costa Mesa  
Affiliation State: CA  
Affiliation Country: Not reported  
Affiliation Zip: 92627  
Affiliation Phone: Not reported

Name: CRAFTECH METAL FORMING  
Address: 24100 WATER AVE B  
City,State,Zip: PERRIS, CA 92570  
Site ID: 529971  
CERS ID: 216014  
CERS Description: Industrial Facility Storm Water

Violations:

Site ID: 529971  
Site Name: Craftech Metal Forming  
Violation Date: 07-16-2016  
Citation: 2014-0057-DWQ - Industrial General Permit  
Violation Description: SW - Late Report  
Violation Notes: Failure to submit 2015 - 2016 Annual Report by due date  
Violation Division: Water Boards  
Violation Program: INDSTW  
Violation Source: SMARTS

Site ID: 529971  
Site Name: Craftech Metal Forming  
Violation Date: 07-03-2000  
Citation: 2014-0057-DWQ - Industrial General Permit  
Violation Description: SW - Deficient Report  
Violation Notes: Non-submittal of Annual Report. Due 7/1/2000  
Violation Division: Water Boards  
Violation Program: INDSTW  
Violation Source: SMARTS

Evaluation:

Eval General Type: Compliance Evaluation Inspection  
Eval Date: 02-06-2015  
Violations Found: No



Map ID  
Direction  
Distance  
Elevation

MAP FINDINGS

Site

Database(s)

EDR ID Number  
EPA ID Number

**CRAFTECH METAL FORMING (Continued)**

**S103820898**

Eval Type: Industrial Storm Water Compliance Evaluation  
Eval Notes: On 2-6-15, staff met with Mr. Joe Steinmentz to inspect the site due to a request for NEC. Upon arrival, the SWPPP and inspection logs were reviewed. The SWPPP requires revision to include a new outfall in the front of the facility, installation of a sampler area, and BMPs involved. This company makes molds for sheet metal press to make airplane parts. The molds are made of metal (mainly zinc) and are stored outdoors in the back of the facility. Some of the molds had petroleum hydrocarbons and oils on them. One area where used parts are stored requires tarp cover to eliminate exposure. A curb in the secondary containment of one of the compressor units was cut and oil and grease was noted on the ground. The secondary containment should be repaired to avoid runoff or spills from this area. Outfall number 1 is connected to a large capacity in ground clarifier. The clarifier removes sediments and oil and grease. Mr. Steinmentz and Mr. Shaw were notified that due to exposure, they do not qualify for the NEC status. Furthermore, the parts in the back of the facility must be covered by a tarp. The County inspector has asked them to cover the molds and parts in the back as well. Billing and annual reports are all up-to-date. Staff will inspect the site again as soon as the proper fixes have been implemented.

Eval Division: Water Boards  
Eval Program: INDSTW  
Eval Source: SMARTS

Eval General Type: Compliance Evaluation Inspection  
Eval Date: 10-25-2006  
Violations Found: No  
Eval Type: Industrial Storm Water Compliance Evaluation  
Eval Notes: There is exposure at this site from the mold storage and drum storage areas. Therefore, the No Exposure Certification is denied.

Eval Division: Water Boards  
Eval Program: INDSTW  
Eval Source: SMARTS

**Enforcement Action:**

Site ID: 529971  
Site Name: Craftech Metal Forming  
Site Address: 24100 WATER AVE B  
Site City: PERRIS  
Site Zip: 92570  
Enf Action Date: 07-26-2000  
Enf Action Type: Notice of Violation  
Enf Action Description: Notice of Violation  
Enf Action Notes: Non-submittal of Annual Report. Due 7/1/2000  
Enf Action Division: Water Boards  
Enf Action Program: INDSTW  
Enf Action Source: SMARTS

Site ID: 529971  
Site Name: Craftech Metal Forming  
Site Address: 24100 WATER AVE B  
Site City: PERRIS  
Site Zip: 92570  
Enf Action Date: 08-01-2016  
Enf Action Type: Industrial Storm Water Enforcement  
Enf Action Description: Industrial Storm Water Enforcement

Map ID  
Direction  
Distance  
Elevation

MAP FINDINGS

Site

Database(s)

EDR ID Number  
EPA ID Number

**CRAFTECH METAL FORMING (Continued)**

**S103820898**

Enf Action Notes: Failure to submit 2015-2016 Annual Report by July 15, 2016 due date.  
Enf Action Division: Water Boards  
Enf Action Program: INDSTW  
Enf Action Source: SMARTS

**Affiliation:**

Affiliation Type Desc: Owner/Operator  
Entity Name: Craftech Metal Forming  
Entity Title: Operator  
Affiliation Address: 24100 Water Ave B  
Affiliation City: Perris  
Affiliation State: CA  
Affiliation Country: Not reported  
Affiliation Zip: 92570  
Affiliation Phone: Not reported

Name: CRAFTECH METAL FORMING  
Address: 24100 WATER AVE # B  
City,State,Zip: PERRIS, CA 92570  
Site ID: 390764  
CERS ID: 10320835  
CERS Description: Chemical Storage Facilities

**Violations:**

Site ID: 390764  
Site Name: Craftech Metal Forming  
Violation Date: 03-13-2018  
Citation: 22 CCR 12 66262.23(a) - California Code of Regulations, Title 22, Chapter 12, Section(s) 66262.23(a)  
Violation Description: Failure to properly complete the Uniform Hazardous Waste Manifest.  
Violation Notes: Returned to compliance on 04/11/2018.  
Violation Division: Riverside County Department of Env Health  
Violation Program: HW  
Violation Source: CERS

Site ID: 390764  
Site Name: Craftech Metal Forming  
Violation Date: 03-13-2018  
Citation: Un-Specified  
Violation Description: Business Plan Program - Operations/Maintenance - General Local Ordinance  
Violation Notes: Returned to compliance on 04/11/2018.  
Violation Division: Riverside County Department of Env Health  
Violation Program: HMRRP  
Violation Source: CERS

Site ID: 390764  
Site Name: Craftech Metal Forming  
Violation Date: 03-13-2018  
Citation: 22 CCR 12 66262.34(f) - California Code of Regulations, Title 22, Chapter 12, Section(s) 66262.34(f)  
Violation Description: Failure to properly label hazardous waste accumulation containers and portable tanks with the following requirements: "Hazardous Waste", name and address of the generator, physical and chemical characteristics of the Hazardous Waste, and starting accumulation date.

Map ID  
Direction  
Distance  
Elevation

MAP FINDINGS

Site

Database(s)

EDR ID Number  
EPA ID Number

**CRAFTECH METAL FORMING (Continued)**

**S103820898**

Violation Notes: Returned to compliance on 04/11/2018.  
Violation Division: Riverside County Department of Env Health  
Violation Program: HW  
Violation Source: CERS

Site ID: 390764  
Site Name: Craftech Metal Forming  
Violation Date: 07-05-2017  
Citation: HSC 6.95 25508(a)(1) - California Health and Safety Code, Chapter 6.95, Section(s) 25508(a)(1)  
Violation Description: Failure to annually review and electronically certify that the business plan is complete and accurate on or before the annual due date.

Violation Notes: Returned to compliance on 03/13/2018.  
Violation Division: Riverside County Department of Env Health  
Violation Program: HMRRP  
Violation Source: CERS

Site ID: 390764  
Site Name: Craftech Metal Forming  
Violation Date: 03-13-2018  
Citation: HSC 6.95 25505(a)(4) - California Health and Safety Code, Chapter 6.95, Section(s) 25505(a)(4)  
Violation Description: Failure to provide initial and annual training to all employees in safety procedures in the event of a release or threatened release of a hazardous material or failure to document and maintain training records for a minimum of three years.

Violation Notes: Returned to compliance on 04/11/2018.  
Violation Division: Riverside County Department of Env Health  
Violation Program: HMRRP  
Violation Source: CERS

Evaluation:  
Eval General Type: Compliance Evaluation Inspection  
Eval Date: 03-13-2018  
Violations Found: Yes  
Eval Type: Routine done by local agency  
Eval Notes: Not reported  
Eval Division: Riverside County Department of Env Health  
Eval Program: HMRRP  
Eval Source: CERS

Eval General Type: Compliance Evaluation Inspection  
Eval Date: 03-13-2018  
Violations Found: Yes  
Eval Type: Routine done by local agency  
Eval Notes: Not reported  
Eval Division: Riverside County Department of Env Health  
Eval Program: HW  
Eval Source: CERS

Eval General Type: Other/Unknown  
Eval Date: 07-05-2017  
Violations Found: Yes  
Eval Type: Other, not routine, done by local agency  
Eval Notes: Not reported  
Eval Division: Riverside County Department of Env Health

Map ID  
Direction  
Distance  
Elevation

MAP FINDINGS

Site

Database(s)

EDR ID Number  
EPA ID Number

**CRAFTECH METAL FORMING (Continued)**

**S103820898**

Eval Program: HMRRP  
Eval Source: CERS

Affiliation:

Affiliation Type Desc: Environmental Contact  
Entity Name: Joe Steinmetz  
Entity Title: Not reported  
Affiliation Address: PO Box 4759  
Affiliation City: Orange  
Affiliation State: CA  
Affiliation Country: Not reported  
Affiliation Zip: 92863  
Affiliation Phone: Not reported

Affiliation Type Desc: Parent Corporation  
Entity Name: Craftech Metal Forming  
Entity Title: Not reported  
Affiliation Address: Not reported  
Affiliation City: Not reported  
Affiliation State: Not reported  
Affiliation Country: Not reported  
Affiliation Zip: Not reported  
Affiliation Phone: Not reported

Affiliation Type Desc: Facility Mailing Address  
Entity Name: Mailing Address  
Entity Title: Not reported  
Affiliation Address: 24100 Water Ave  
Affiliation City: Perris  
Affiliation State: CA  
Affiliation Country: Not reported  
Affiliation Zip: 92570  
Affiliation Phone: Not reported

Affiliation Type Desc: Legal Owner  
Entity Name: Craftech Metal Forming  
Entity Title: Not reported  
Affiliation Address: 24100 Water Ave  
Affiliation City: Perris  
Affiliation State: CA  
Affiliation Country: United States  
Affiliation Zip: 92570  
Affiliation Phone: (909) 940-6444

Affiliation Type Desc: CUPA District  
Entity Name: Riverside Cnty Env Health  
Entity Title: Not reported  
Affiliation Address: 4065 County Circle Drive, Room 104  
Affiliation City: Riverside  
Affiliation State: CA  
Affiliation Country: Not reported  
Affiliation Zip: 92503  
Affiliation Phone: (951) 358-5055

Affiliation Type Desc: Document Preparer  
Entity Name: JOE STEINMETZ  
Entity Title: Not reported

Map ID  
 Direction  
 Distance  
 Elevation

MAP FINDINGS

Site

Database(s)

EDR ID Number  
 EPA ID Number

**CRAFTECH METAL FORMING (Continued)**

**S103820898**

Affiliation Address: Not reported  
 Affiliation City: Not reported  
 Affiliation State: Not reported  
 Affiliation Country: Not reported  
 Affiliation Zip: Not reported  
 Affiliation Phone: Not reported

Affiliation Type Desc: Identification Signer  
 Entity Name: Richard L. Shaw  
 Entity Title: President  
 Affiliation Address: Not reported  
 Affiliation City: Not reported  
 Affiliation State: Not reported  
 Affiliation Country: Not reported  
 Affiliation Zip: Not reported  
 Affiliation Phone: Not reported

Affiliation Type Desc: Operator  
 Entity Name: Richard Shaw  
 Entity Title: Not reported  
 Affiliation Address: Not reported  
 Affiliation City: Not reported  
 Affiliation State: Not reported  
 Affiliation Country: Not reported  
 Affiliation Zip: Not reported  
 Affiliation Phone: (951) 940-6444

Affiliation Type Desc: Property Owner  
 Entity Name: Griswold Industries  
 Entity Title: Not reported  
 Affiliation Address: 1701 Placentia Avenue  
 Affiliation City: Costa Mesa  
 Affiliation State: CA  
 Affiliation Country: United States  
 Affiliation Zip: 92627  
 Affiliation Phone: (949) 722-4805

**B10**  
**ENE**  
**1/8-1/4**  
**0.183 mi.**  
**968 ft.**

**CLA-VAL COMPANY**  
**24100 WATER STREET**  
**PERRIS, CA 92370**  
**Site 8 of 8 in cluster B**

**HIST UST S113110186**  
**N/A**

**Relative:**  
**Lower**  
**Actual:**  
**1504 ft.**

HIST UST:  
 Name: CLA-VAL COMPANY  
 Address: 24100 WATER STREET  
 City,State,Zip: PERRIS, CA 92370  
 File Number: 0001F547  
 URL: <http://geotracker.waterboards.ca.gov/ustpdfs/pdf/0001F547.pdf>  
 Region: Not reported  
 Facility ID: Not reported  
 Facility Type: Not reported  
 Other Type: Not reported  
 Contact Name: Not reported  
 Telephone: Not reported  
 Owner Name: Not reported  
 Owner Address: Not reported

Map ID  
 Direction  
 Distance  
 Elevation

MAP FINDINGS

Site

Database(s)

EDR ID Number  
 EPA ID Number

**CLA-VAL COMPANY (Continued)**

**S113110186**

Owner City,St,Zip:	Not reported
Total Tanks:	Not reported
Tank Num:	Not reported
Container Num:	Not reported
Year Installed:	Not reported
Tank Capacity:	Not reported
Tank Used for:	Not reported
Type of Fuel:	Not reported
Container Construction Thickness:	Not reported
Leak Detection:	Not reported

[Click here for Geo Tracker PDF:](#)

**C11**  
**ESE**  
**1/8-1/4**  
**0.235 mi.**  
**1241 ft.**

**DAVIDSON BRICK CO**  
**24100 ORANGE AVE**  
**PERRIS, CA 92370**  
**Site 1 of 2 in cluster C**

**HIST UST**    **U001575320**  
**N/A**

**Relative:**  
**Lower**  
**Actual:**  
**1502 ft.**

<b>HIST UST:</b>	
Name:	DAVIDSON BRICK CO
Address:	24100 ORANGE AVE
City,State,Zip:	PERRIS, CA 92370
File Number:	0001F5B5
URL:	<a href="http://geotracker.waterboards.ca.gov/ustpdfs/pdf/0001F5B5.pdf">http://geotracker.waterboards.ca.gov/ustpdfs/pdf/0001F5B5.pdf</a>
Region:	STATE
Facility ID:	00000004389
Facility Type:	Other
Other Type:	MANUFACTURING
Contact Name:	Not reported
Telephone:	7149432911
Owner Name:	DAVIDSON BRICK CO
Owner Address:	24100 ORANGE AVE.
Owner City,St,Zip:	PERRIS, CA 92370
Total Tanks:	0001
Tank Num:	001
Container Num:	H 688 393
Year Installed:	1982
Tank Capacity:	00012000
Tank Used for:	PRODUCT
Type of Fuel:	DIESEL
Container Construction Thickness:	Not reported
Leak Detection:	Stock Inventor, None

[Click here for Geo Tracker PDF:](#)



MAP FINDINGS

Map ID  
Direction  
Distance  
Elevation

Site

Database(s)

EDR ID Number  
EPA ID Number

**C12**  
**ESE**  
**1/8-1/4**  
**0.235 mi.**  
**1241 ft.**

**NEW DAVIDSON BRICK CO INC**  
**24100 ORANGE AVE**  
**PERRIS, CA 92570**

**Site 2 of 2 in cluster C**

**RCRA-SQG** 1000594379  
**SWEEPS UST** CAD983582073  
**CA FID UST**  
**FINDS**  
**ECHO**  
**EMI**  
**CERS**  
**HWTS**

**Relative:**  
**Lower**

**Actual:**  
**1502 ft.**

RCRA-SQG:  
Date Form Received by Agency: 1991-05-17 00:00:00.0  
Handler Name: NEW DAVIDSON BRICK CO INC  
Handler Address: 24100 ORANGE AVE  
Handler City,State,Zip: PERRIS, CA 92570  
EPA ID: CAD983582073  
Contact Name: HAL EMRICH  
Contact Address: 24100 ORANGE AVE  
Contact City,State,Zip: PERRIS, CA 92370  
Contact Telephone: 714-943-2911  
Contact Fax: Not reported  
Contact Email: Not reported  
Contact Title: Not reported  
EPA Region: 09  
Land Type: Other  
Federal Waste Generator Description: Small Quantity Generator  
Non-Notifier: Not reported  
Biennial Report Cycle: Not reported  
Accessibility: Not reported  
Active Site Indicator: Handler Activities  
State District Owner: CA  
State District: 4  
Mailing Address: 24100 ORANGE AVE  
Mailing City,State,Zip: PERRIS, CA 92570  
Owner Name: TRILLIUM INDUSTRIES  
Owner Type: Private  
Operator Name: NOT REQUIRED  
Operator Type: Private  
Short-Term Generator Activity: No  
Importer Activity: No  
Mixed Waste Generator: No  
Transporter Activity: No  
Transfer Facility Activity: No  
Recycler Activity with Storage: No  
Small Quantity On-Site Burner Exemption: No  
Smelting Melting and Refining Furnace Exemption: No  
Underground Injection Control: No  
Off-Site Waste Receipt: No  
Universal Waste Indicator: No  
Universal Waste Destination Facility: No  
Federal Universal Waste: No  
Active Site Fed-Reg Treatment Storage and Disposal Facility: Not reported  
Active Site Converter Treatment storage and Disposal Facility: Not reported  
Active Site State-Reg Treatment Storage and Disposal Facility: Not reported  
Active Site State-Reg Handler: ---  
Federal Facility Indicator: Not reported  
Hazardous Secondary Material Indicator: NN  
Sub-Part K Indicator: Not reported  
Commercial TSD Indicator: No  
Treatment Storage and Disposal Type: Not reported

Map ID  
 Direction  
 Distance  
 Elevation

MAP FINDINGS

Site

Database(s)

EDR ID Number  
 EPA ID Number

**NEW DAVIDSON BRICK CO INC (Continued)**

**1000594379**

2018 GPRA Permit Baseline:	Not on the Baseline
2018 GPRA Renewals Baseline:	Not on the Baseline
Permit Renewals Workload Universe:	Not reported
Permit Workload Universe:	Not reported
Permit Progress Universe:	Not reported
Post-Closure Workload Universe:	Not reported
Closure Workload Universe:	Not reported
202 GPRA Corrective Action Baseline:	No
Corrective Action Workload Universe:	No
Subject to Corrective Action Universe:	No
Non-TSDFs Where RCRA CA has Been Imposed Universe:	No
TSDFs Potentially Subject to CA Under 3004 (u)/(v) Universe:	No
TSDFs Only Subject to CA under Discretionary Auth Universe:	No
Corrective Action Priority Ranking:	No NCAPS ranking
Environmental Control Indicator:	No
Institutional Control Indicator:	No
Human Exposure Controls Indicator:	N/A
Groundwater Controls Indicator:	N/A
Operating TSDF Universe:	Not reported
Full Enforcement Universe:	Not reported
Significant Non-Complier Universe:	No
Unaddressed Significant Non-Complier Universe:	No
Addressed Significant Non-Complier Universe:	No
Significant Non-Complier With a Compliance Schedule Universe:	No
Financial Assurance Required:	Not reported
Handler Date of Last Change:	2002-06-27 03:35:09.0
Recognized Trader-Importer:	No
Recognized Trader-Exporter:	No
Importer of Spent Lead Acid Batteries:	No
Exporter of Spent Lead Acid Batteries:	No
Recycler Activity Without Storage:	Not reported
Manifest Broker:	Not reported
Sub-Part P Indicator:	Not reported

**Handler - Owner Operator:**

Owner/Operator Indicator:	Owner
Owner/Operator Name:	TRILLIUM INDUSTRIES
Legal Status:	Private
Date Became Current:	Not reported
Date Ended Current:	Not reported
Owner/Operator Address:	NOT REQUIRED
Owner/Operator City,State,Zip:	NOT REQUIRED, ME 99999
Owner/Operator Telephone:	415-555-1212
Owner/Operator Telephone Ext:	Not reported
Owner/Operator Fax:	Not reported
Owner/Operator Email:	Not reported

Owner/Operator Indicator:	Operator
Owner/Operator Name:	NOT REQUIRED
Legal Status:	Private
Date Became Current:	Not reported
Date Ended Current:	Not reported
Owner/Operator Address:	NOT REQUIRED
Owner/Operator City,State,Zip:	NOT REQUIRED, ME 99999
Owner/Operator Telephone:	415-555-1212
Owner/Operator Telephone Ext:	Not reported

Map ID  
Direction  
Distance  
Elevation

MAP FINDINGS

Site

Database(s)

EDR ID Number  
EPA ID Number

**NEW DAVIDSON BRICK CO INC (Continued)**

**1000594379**

Owner/Operator Fax: Not reported  
Owner/Operator Email: Not reported

Historic Generators:

Receive Date: 1991-05-17 00:00:00.0  
Handler Name: NEW DAVIDSON BRICK CO INC  
Federal Waste Generator Description: Small Quantity Generator  
State District Owner: CA  
Large Quantity Handler of Universal Waste: No  
Recognized Trader Importer: No  
Recognized Trader Exporter: No  
Spent Lead Acid Battery Importer: No  
Spent Lead Acid Battery Exporter: No  
Current Record: Yes  
Non Storage Recycler Activity: Not reported  
Electronic Manifest Broker: Not reported

List of NAICS Codes and Descriptions:

NAICS Code: 327123  
NAICS Description: OTHER STRUCTURAL CLAY PRODUCT MANUFACTURING

Facility Has Received Notices of Violations:

Violations: No Violations Found

Evaluation Action Summary:

Evaluations: No Evaluations Found

SWEEPS UST:

Name: NEW DAVIDSON BRICK CO INC  
Address: 24100 ORANGE AVE  
City: PERRIS  
Status: Active  
Comp Number: 4389  
Number: 1  
Board Of Equalization: 44-017892  
Referral Date: 11-17-92  
Action Date: 11-17-92  
Created Date: 02-29-88  
Owner Tank Id: 000752  
SWRCB Tank Id: 33-000-004389-000001  
Tank Status: A  
Capacity: 12000  
Active Date: 11-17-92  
Tank Use: M.V. FUEL  
STG: P  
Content: DIESEL  
Number Of Tanks: 1

CA FID UST:

Facility ID: 33002883  
Regulated By: UTNKA  
Regulated ID: 00004389  
Cortese Code: Not reported

Map ID  
Direction  
Distance  
Elevation

MAP FINDINGS

Site

Database(s)

EDR ID Number  
EPA ID Number

**NEW DAVIDSON BRICK CO INC (Continued)**

**1000594379**

SIC Code: Not reported  
Facility Phone: 7149432911  
Mail To: Not reported  
Mailing Address: 24100 ORANGE AVE  
Mailing Address 2: Not reported  
Mailing City,St,Zip: PERRIS 92370  
Contact: Not reported  
Contact Phone: Not reported  
DUNS Number: Not reported  
NPDES Number: Not reported  
EPA ID: Not reported  
Comments: Not reported  
Status: Active

**FINDS:**

Registry ID: 110001183031

Click Here:

**Environmental Interest/Information System:**

RCRAInfo is a national information system that supports the Resource Conservation and Recovery Act (RCRA) program through the tracking of events and activities related to facilities that generate, transport, and treat, store, or dispose of hazardous waste. RCRAInfo allows RCRA program staff to track the notification, permit, compliance, and corrective action activities required under RCRA.

[Click this hyperlink](#) while viewing on your computer to access additional FINDS: detail in the EDR Site Report.

**ECHO:**

Envid: 1000594379  
Registry ID: 110001183031  
DFR URL: <http://echo.epa.gov/detailed-facility-report?fid=110001183031>  
Name: NEW DAVIDSON BRICK CO INC  
Address: 24100 ORANGE AVE  
City,State,Zip: PERRIS, CA 92570

**EMI:**

Name: NEW DAVIDSON BRICK CO INC  
Address: 24100 ORANGE AV  
City,State,Zip: PERRIS, CA 92370  
Year: 1987  
County Code: 33  
Air Basin: SC  
Facility ID: 50307  
Air District Name: SC  
SIC Code: 3255  
Air District Name: SOUTH COAST AQMD  
Community Health Air Pollution Info System: Not reported  
Consolidated Emission Reporting Rule: Not reported  
Total Organic Hydrocarbon Gases Tons/Yr: 1  
Reactive Organic Gases Tons/Yr: 1  
Carbon Monoxide Emissions Tons/Yr: 0  
NOX - Oxides of Nitrogen Tons/Yr: 19  
SOX - Oxides of Sulphur Tons/Yr: 0  
Particulate Matter Tons/Yr: 2

Map ID  
Direction  
Distance  
Elevation

MAP FINDINGS

Site

Database(s)

EDR ID Number  
EPA ID Number

**NEW DAVIDSON BRICK CO INC (Continued)**

**1000594379**

Part. Matter 10 Micrometers and Smlr Tons/Yr:1

Name: NEW DAVIDSON BRICK CO INC  
Address: 24100 ORANGE AV  
City,State,Zip: PERRIS, CA 92370  
Year: 1990  
County Code: 33  
Air Basin: SC  
Facility ID: 50307  
Air District Name: SC  
SIC Code: 3259  
Air District Name: SOUTH COAST AQMD  
Community Health Air Pollution Info System: Not reported  
Consolidated Emission Reporting Rule: Not reported  
Total Organic Hydrocarbon Gases Tons/Yr: 1  
Reactive Organic Gases Tons/Yr: 0  
Carbon Monoxide Emissions Tons/Yr: 3  
NOX - Oxides of Nitrogen Tons/Yr: 11  
SOX - Oxides of Sulphur Tons/Yr: 0  
Particulate Matter Tons/Yr: 8  
Part. Matter 10 Micrometers and Smlr Tons/Yr:4

**CERS:**

Name: ELDORADO STONE - PERRIS DISTRIBUTION TERMINAL  
Address: 24100 ORANGE AVE  
City,State,Zip: PERRIS, CA 92570  
Site ID: 414288  
CERS ID: 10720288  
CERS Description: Chemical Storage Facilities

**Violations:**

Site ID: 414288  
Site Name: Eldorado Stone - Perris Distribution Terminal  
Violation Date: 11-10-2016  
Citation: HSC 6.95 25508(a)(1) - California Health and Safety Code, Chapter 6.95, Section(s) 25508(a)(1)  
Violation Description: Failure to complete and electronically submit a business plan when storing/handling a hazardous material at or above reportable quantities.  
Violation Notes: Returned to compliance on 01/12/2017.  
Violation Division: Riverside County Department of Env Health  
Violation Program: HMRRP  
Violation Source: CERS

Site ID: 414288  
Site Name: Eldorado Stone - Perris Distribution Terminal  
Violation Date: 11-10-2016  
Citation: HSC 6.95 25508(a)(1) - California Health and Safety Code, Chapter 6.95, Section(s) 25508(a)(1)  
Violation Description: Failure to complete and electronically submit hazardous material inventory information for all reportable hazardous materials on site at or above reportable quantities.  
Violation Notes: Returned to compliance on 01/12/2017.  
Violation Division: Riverside County Department of Env Health  
Violation Program: HMRRP  
Violation Source: CERS

Map ID  
Direction  
Distance  
Elevation

MAP FINDINGS

Site

Database(s)

EDR ID Number  
EPA ID Number

**NEW DAVIDSON BRICK CO INC (Continued)**

**1000594379**

Site ID: 414288  
Site Name: Eldorado Stone - Perris Distribution Terminal  
Violation Date: 11-10-2016  
Citation: HSC 6.95 25508(a)(1) - California Health and Safety Code, Chapter 6.95, Section(s) 25508(a)(1)  
Violation Description: Failure to establish and electronically submit an adequate emergency response plan and procedures for a release or threatened release of a hazardous material.  
Violation Notes: Returned to compliance on 01/12/2017.  
Violation Division: Riverside County Department of Env Health  
Violation Program: HMRRP  
Violation Source: CERS

Site ID: 414288  
Site Name: Eldorado Stone - Perris Distribution Terminal  
Violation Date: 11-05-2019  
Citation: HSC 6.95 25505(a)(4) - California Health and Safety Code, Chapter 6.95, Section(s) 25505(a)(4)  
Violation Description: Failure to provide initial and annual training to all employees in safety procedures in the event of a release or threatened release of a hazardous material or failure to document and maintain training records for a minimum of three years.  
Violation Notes: Returned to compliance on 01/29/2020. OBSERVATION: No training records observed for the current year. Observed training in March of 2018. CORRECTIVE ACTION: Owner/operator shall provide training to all employees. Documentation shall be retained and be made available for inspection for a minimum period of 3 years from the date of the training. Please update training and email the dated sign off sheet to [kstewart@rivco.org](mailto:kstewart@rivco.org)  
Violation Division: Riverside County Department of Env Health  
Violation Program: HMRRP  
Violation Source: CERS

Site ID: 414288  
Site Name: Eldorado Stone - Perris Distribution Terminal  
Violation Date: 11-05-2019  
Citation: Un-Specified  
Violation Description: Business Plan Program - Administration/Documentation - General Local Ordinance  
Violation Notes: Returned to compliance on 11/05/2019.  
Violation Division: Riverside County Department of Env Health  
Violation Program: HMRRP  
Violation Source: CERS

Site ID: 414288  
Site Name: Eldorado Stone - Perris Distribution Terminal  
Violation Date: 11-10-2016  
Citation: 19 CCR 6.95 25508(a)(1) - California Code of Regulations, Title 19, Chapter 6.95, Section(s) 25508(a)(1)  
Violation Description: Failure to complete and electronically submit the Business Activities Page and/or Business Owner Operator Identification Page.  
Violation Notes: Returned to compliance on 01/12/2017.  
Violation Division: Riverside County Department of Env Health  
Violation Program: HMRRP  
Violation Source: CERS

Site ID: 414288



Map ID  
Direction  
Distance  
Elevation

MAP FINDINGS

Site

Database(s)

EDR ID Number  
EPA ID Number

**NEW DAVIDSON BRICK CO INC (Continued)**

**1000594379**

Site Name: Eldorado Stone - Perris Distribution Terminal  
Violation Date: 11-10-2016  
Citation: HSC 6.95 25508(a)(1) - California Health and Safety Code, Chapter 6.95, Section(s) 25508(a)(1)  
Violation Description: Failure to complete and electronically submit a site map with all required content.  
Violation Notes: Returned to compliance on 01/12/2017.  
Violation Division: Riverside County Department of Env Health  
Violation Program: HMRRP  
Violation Source: CERS

Site ID: 414288  
Site Name: Eldorado Stone - Perris Distribution Terminal  
Violation Date: 11-10-2016  
Citation: HSC 6.95 25505(c) - California Health and Safety Code, Chapter 6.95, Section(s) 25505(c)  
Violation Description: Failure to have a business plan readily available to personnel of the business or the unified program facility with responsibilities for emergency response or training.  
Violation Notes: Returned to compliance on 01/12/2017.  
Violation Division: Riverside County Department of Env Health  
Violation Program: HMRRP  
Violation Source: CERS

Site ID: 414288  
Site Name: Eldorado Stone - Perris Distribution Terminal  
Violation Date: 11-10-2016  
Citation: HSC 6.95 25507 - California Health and Safety Code, Chapter 6.95, Section(s) 25507  
Violation Description: Failure to adequately establish and implement a business plan when storing/handling a hazardous material at or above reportable quantities.  
Violation Notes: Returned to compliance on 01/12/2017.  
Violation Division: Riverside County Department of Env Health  
Violation Program: HMRRP  
Violation Source: CERS

Evaluation:  
Eval General Type: Other/Unknown  
Eval Date: 01-28-2020  
Violations Found: No  
Eval Type: Other, not routine, done by local agency  
Eval Notes: Not reported  
Eval Division: Riverside County Department of Env Health  
Eval Program: HMRRP  
Eval Source: CERS

Eval General Type: Compliance Evaluation Inspection  
Eval Date: 11-05-2019  
Violations Found: Yes  
Eval Type: Routine done by local agency  
Eval Notes: Not reported  
Eval Division: Riverside County Department of Env Health  
Eval Program: HMRRP  
Eval Source: CERS

Eval General Type: Compliance Evaluation Inspection

Map ID  
Direction  
Distance  
Elevation

MAP FINDINGS

Site

Database(s)

EDR ID Number  
EPA ID Number

**NEW DAVIDSON BRICK CO INC (Continued)**

**1000594379**

Eval Date: 11-10-2016  
Violations Found: Yes  
Eval Type: Routine done by local agency  
Eval Notes: Not reported  
Eval Division: Riverside County Department of Env Health  
Eval Program: HMRRP  
Eval Source: CERS

Affiliation:

Affiliation Type Desc: Document Preparer  
Entity Name: PAUL BARRON  
Entity Title: Not reported  
Affiliation Address: Not reported  
Affiliation City: Not reported  
Affiliation State: Not reported  
Affiliation Country: Not reported  
Affiliation Zip: Not reported  
Affiliation Phone: Not reported

Affiliation Type Desc: Facility Mailing Address  
Entity Name: Mailing Address  
Entity Title: Not reported  
Affiliation Address: 24100 Orange Ave  
Affiliation City: Perris  
Affiliation State: CA  
Affiliation Country: Not reported  
Affiliation Zip: 92570  
Affiliation Phone: Not reported

Affiliation Type Desc: Identification Signer  
Entity Name: paul barron  
Entity Title: Regional Environmental Manager  
Affiliation Address: Not reported  
Affiliation City: Not reported  
Affiliation State: Not reported  
Affiliation Country: Not reported  
Affiliation Zip: Not reported  
Affiliation Phone: Not reported

Affiliation Type Desc: Legal Owner  
Entity Name: Eldorado Stone  
Entity Title: Not reported  
Affiliation Address: 1370 Grand Avenue, Suite B  
Affiliation City: San Marcos  
Affiliation State: CA  
Affiliation Country: United States  
Affiliation Zip: 92078  
Affiliation Phone: (760) 736-3232

Affiliation Type Desc: CUPA District  
Entity Name: Riverside Cnty Env Health  
Entity Title: Not reported  
Affiliation Address: 4065 County Circle Drive, Room 104  
Affiliation City: Riverside  
Affiliation State: CA  
Affiliation Country: Not reported  
Affiliation Zip: 92503

Map ID  
Direction  
Distance  
Elevation

MAP FINDINGS

Site

Database(s)

EDR ID Number  
EPA ID Number

**NEW DAVIDSON BRICK CO INC (Continued)**

**1000594379**

Affiliation Phone: (951) 358-5055

Affiliation Type Desc: Operator  
Entity Name: Eldorado Stone  
Entity Title: Not reported  
Affiliation Address: Not reported  
Affiliation City: Not reported  
Affiliation State: Not reported  
Affiliation Country: Not reported  
Affiliation Zip: Not reported  
Affiliation Phone: (951) 601-6464

Affiliation Type Desc: Parent Corporation  
Entity Name: Boral Stone - Perris  
Entity Title: Not reported  
Affiliation Address: Not reported  
Affiliation City: Not reported  
Affiliation State: Not reported  
Affiliation Country: Not reported  
Affiliation Zip: Not reported  
Affiliation Phone: Not reported

Affiliation Type Desc: Property Owner  
Entity Name: Jason Rosin  
Entity Title: Not reported  
Affiliation Address: 1875 Centry Park East  
Affiliation City: Los Angeles  
Affiliation State: CA  
Affiliation Country: United States  
Affiliation Zip: 90067  
Affiliation Phone: (310) 203-1861

Affiliation Type Desc: Environmental Contact  
Entity Name: Paul Barron  
Entity Title: Not reported  
Affiliation Address: 815 Maurice Dr.  
Affiliation City: Cedar Park  
Affiliation State: TX  
Affiliation Country: Not reported  
Affiliation Zip: 78613  
Affiliation Phone: Not reported

**HWTS:**

Name: NEW DAVIDSON BRICK CO INC  
Address: 24100 ORANGE AVE  
Address 2: Not reported  
City,State,Zip: PERRIS, CA 923700000  
EPA ID: CAD983582073  
Inactive Date: 06/30/1995  
Create Date: 05/17/1991  
Last Act Date: 08/18/2010  
Mailing Name: Not reported  
Mailing Address: 24100 ORANGE AVE  
Mailing Address 2: Not reported  
Mailing City,State,Zip: PERRIS, CA 923700000  
Owner Name: TRILLIUM INDUSTRIES

Map ID  
 Direction  
 Distance  
 Elevation

MAP FINDINGS

Site

Database(s)

EDR ID Number  
 EPA ID Number

**NEW DAVIDSON BRICK CO INC (Continued)**

**1000594379**

Owner Address: NOT REQUIRED  
 Owner Address 2: Not reported  
 Owner City,State,Zip: NOT REQUIRED, ME 999990000  
 Contact Name: UNDELIVERABLE FEE FORM 1995 NJ  
 Contact Address: NOT REQUIRED  
 Contact Address 2: Not reported  
 City,State,Zip: NOT REQUIRED, ME 999990000

**13**  
**ENE**  
**1/2-1**  
**0.632 mi.**  
**3336 ft.**

**VAL VERDE ELEMENTARY SCHOOL ADDITION**  
**2656 INDIAN AVENUE**  
**PERRIS, CA 92571**

**ENVIROSTOR** **S118756753**  
**SCH** **N/A**

**Relative:**  
**Lower**  
**Actual:**  
**1462 ft.**

**ENVIROSTOR:**  
 Name: VAL VERDE ELEMENTARY SCHOOL ADDITION  
 Address: 2656 INDIAN AVENUE  
 City,State,Zip: PERRIS, CA 92571-3210  
 Facility ID: 33820012  
 Status: No Action Required  
 Status Date: 10/13/2000  
 Site Code: 404158  
 Site Type: School Investigation  
 Site Type Detailed: School  
 Acres: 1  
 NPL: NO  
 Regulatory Agencies: DTSC  
 Lead Agency: DTSC  
 Program Manager: Not reported  
 Supervisor: Javier Hinojosa  
 Division Branch: Southern California Schools & Brownfields Outreach  
 Assembly: 61  
 Senate: 31  
 Special Program: Not reported  
 Restricted Use: NO  
 Site Mgmt Req: NONE SPECIFIED  
 Funding: School District  
 Latitude: 33.81987  
 Longitude: -117.2351  
 APN: NONE SPECIFIED  
 Past Use: \* EDUCATIONAL SERVICES  
 Potential COC: NONE SPECIFIED No Contaminants found  
 Confirmed COC: NONE SPECIFIED  
 Potential Description: NMA  
 Alias Name: VAL VERDE ELEMENTARY SCHOOL ADDITION  
 Alias Type: Alternate Name  
 Alias Name: VAL VERDE UNIFIED SCHOOL DISTRICT  
 Alias Type: Alternate Name  
 Alias Name: VAL VERDE USD-VAL VERDE ELEM SCH  
 Alias Type: Alternate Name  
 Alias Name: 404158  
 Alias Type: Project Code (Site Code)  
 Alias Name: 33820012  
 Alias Type: Envirostor ID Number  
 Completed Info:  
 Completed Area Name: PROJECT WIDE  
 Completed Sub Area Name: Not reported

Map ID  
Direction  
Distance  
Elevation

MAP FINDINGS

Site

Database(s)

EDR ID Number  
EPA ID Number

**VAL VERDE ELEMENTARY SCHOOL ADDITION (Continued)**

**S118756753**

Completed Document Type: Phase 1  
Completed Date: 10/13/2000  
Comments: Not reported

Completed Area Name: PROJECT WIDE  
Completed Sub Area Name: Not reported  
Completed Document Type: Cost Recovery Closeout Memo  
Completed Date: 11/22/2000  
Comments: Not reported

Completed Area Name: PROJECT WIDE  
Completed Sub Area Name: Not reported  
Completed Document Type: Cost Recovery Closeout Memo  
Completed Date: 01/18/2002  
Comments: CRU Memo

Future Area Name: Not reported  
Future Sub Area Name: Not reported  
Future Document Type: Not reported  
Future Due Date: Not reported  
Schedule Area Name: Not reported  
Schedule Sub Area Name: Not reported  
Schedule Document Type: Not reported  
Schedule Due Date: Not reported  
Schedule Revised Date: Not reported

**SCH:**

Name: VAL VERDE ELEMENTARY SCHOOL ADDITION  
Address: 2656 INDIAN AVENUE  
City,State,Zip: PERRIS, CA 92571-3210  
Facility ID: 33820012  
Site Type: School Investigation  
Site Type Detail: School  
Site Mgmt. Req.: NONE SPECIFIED  
Acres: 1  
National Priorities List: NO  
Cleanup Oversight Agencies: DTSC  
Lead Agency: DTSC  
Lead Agency Description: \* DTSC  
Project Manager: Not reported  
Supervisor: Javier Hinojosa  
Division Branch: Southern California Schools & Brownfields Outreach  
Site Code: 404158  
Assembly: 61  
Senate: 31  
Special Program Status: Not reported  
Status: No Action Required  
Status Date: 10/13/2000  
Restricted Use: NO  
Funding: School District  
Latitude: 33.81987  
Longitude: -117.2351  
APN: NONE SPECIFIED  
Past Use: \* EDUCATIONAL SERVICES  
Potential COC: NONE SPECIFIED, No Contaminants found  
Confirmed COC: NONE SPECIFIED

Map ID  
Direction  
Distance  
Elevation

MAP FINDINGS

Site

Database(s)

EDR ID Number  
EPA ID Number

**VAL VERDE ELEMENTARY SCHOOL ADDITION (Continued)**

**S118756753**

Potential Description: NMA  
Alias Name: VAL VERDE ELEMENTARY SCHOOL ADDITION  
Alias Type: Alternate Name  
Alias Name: VAL VERDE UNIFIED SCHOOL DISTRICT  
Alias Type: Alternate Name  
Alias Name: VAL VERDE USD-VAL VERDE ELEM SCH  
Alias Type: Alternate Name  
Alias Name: 404158  
Alias Type: Project Code (Site Code)  
Alias Name: 33820012  
Alias Type: Envirostor ID Number

Completed Info:

Completed Area Name: PROJECT WIDE  
Completed Sub Area Name: Not reported  
Completed Document Type: Phase 1  
Completed Date: 10/13/2000  
Comments: Not reported

Completed Area Name: PROJECT WIDE  
Completed Sub Area Name: Not reported  
Completed Document Type: Cost Recovery Closeout Memo  
Completed Date: 11/22/2000  
Comments: Not reported

Completed Area Name: PROJECT WIDE  
Completed Sub Area Name: Not reported  
Completed Document Type: Cost Recovery Closeout Memo  
Completed Date: 01/18/2002  
Comments: CRU Memo

Future Area Name: Not reported  
Future Sub Area Name: Not reported  
Future Document Type: Not reported  
Future Due Date: Not reported  
Schedule Area Name: Not reported  
Schedule Sub Area Name: Not reported  
Schedule Document Type: Not reported  
Schedule Due Date: Not reported  
Schedule Revised Date: Not reported



Count: 0 records.

ORPHAN SUMMARY

<u>City</u>	<u>EDR ID</u>	<u>Site Name</u>	<u>Site Address</u>	<u>Zip</u>	<u>Database(s)</u>
NO SITES FOUND					

# GOVERNMENT RECORDS SEARCHED / DATA CURRENCY TRACKING

To maintain currency of the following federal and state databases, EDR contacts the appropriate governmental agency on a monthly or quarterly basis, as required.

**Number of Days to Update:** Provides confirmation that EDR is reporting records that have been updated within 90 days from the date the government agency made the information available to the public.

## **STANDARD ENVIRONMENTAL RECORDS**

### ***Federal NPL site list***

#### **NPL: National Priority List**

National Priorities List (Superfund). The NPL is a subset of CERCLIS and identifies over 1,200 sites for priority cleanup under the Superfund Program. NPL sites may encompass relatively large areas. As such, EDR provides polygon coverage for over 1,000 NPL site boundaries produced by EPA's Environmental Photographic Interpretation Center (EPIC) and regional EPA offices.

Date of Government Version: 12/30/2020	Source: EPA
Date Data Arrived at EDR: 01/14/2021	Telephone: N/A
Date Made Active in Reports: 02/09/2021	Last EDR Contact: 04/01/2021
Number of Days to Update: 26	Next Scheduled EDR Contact: 07/12/2021
	Data Release Frequency: Quarterly

#### **NPL Site Boundaries**

##### **Sources:**

EPA's Environmental Photographic Interpretation Center (EPIC)  
Telephone: 202-564-7333

EPA Region 1  
Telephone 617-918-1143

EPA Region 6  
Telephone: 214-655-6659

EPA Region 3  
Telephone 215-814-5418

EPA Region 7  
Telephone: 913-551-7247

EPA Region 4  
Telephone 404-562-8033

EPA Region 8  
Telephone: 303-312-6774

EPA Region 5  
Telephone 312-886-6686

EPA Region 9  
Telephone: 415-947-4246

EPA Region 10  
Telephone 206-553-8665

#### **Proposed NPL: Proposed National Priority List Sites**

A site that has been proposed for listing on the National Priorities List through the issuance of a proposed rule in the Federal Register. EPA then accepts public comments on the site, responds to the comments, and places on the NPL those sites that continue to meet the requirements for listing.

Date of Government Version: 12/30/2020	Source: EPA
Date Data Arrived at EDR: 01/14/2021	Telephone: N/A
Date Made Active in Reports: 02/09/2021	Last EDR Contact: 04/01/2021
Number of Days to Update: 26	Next Scheduled EDR Contact: 07/12/2021
	Data Release Frequency: Quarterly

#### **NPL LIENS: Federal Superfund Liens**

Federal Superfund Liens. Under the authority granted the USEPA by CERCLA of 1980, the USEPA has the authority to file liens against real property in order to recover remedial action expenditures or when the property owner received notification of potential liability. USEPA compiles a listing of filed notices of Superfund Liens.

# GOVERNMENT RECORDS SEARCHED / DATA CURRENCY TRACKING

Date of Government Version: 10/15/1991  
Date Data Arrived at EDR: 02/02/1994  
Date Made Active in Reports: 03/30/1994  
Number of Days to Update: 56

Source: EPA  
Telephone: 202-564-4267  
Last EDR Contact: 08/15/2011  
Next Scheduled EDR Contact: 11/28/2011  
Data Release Frequency: No Update Planned

## ***Federal Delisted NPL site list***

Delisted NPL: National Priority List Deletions

The National Oil and Hazardous Substances Pollution Contingency Plan (NCP) establishes the criteria that the EPA uses to delete sites from the NPL. In accordance with 40 CFR 300.425.(e), sites may be deleted from the NPL where no further response is appropriate.

Date of Government Version: 12/30/2020  
Date Data Arrived at EDR: 01/14/2021  
Date Made Active in Reports: 02/09/2021  
Number of Days to Update: 26

Source: EPA  
Telephone: N/A  
Last EDR Contact: 04/01/2021  
Next Scheduled EDR Contact: 07/12/2021  
Data Release Frequency: Quarterly

## ***Federal CERCLIS list***

FEDERAL FACILITY: Federal Facility Site Information listing

A listing of National Priority List (NPL) and Base Realignment and Closure (BRAC) sites found in the Comprehensive Environmental Response, Compensation and Liability Information System (CERCLIS) Database where EPA Federal Facilities Restoration and Reuse Office is involved in cleanup activities.

Date of Government Version: 04/03/2019  
Date Data Arrived at EDR: 04/05/2019  
Date Made Active in Reports: 05/14/2019  
Number of Days to Update: 39

Source: Environmental Protection Agency  
Telephone: 703-603-8704  
Last EDR Contact: 03/30/2021  
Next Scheduled EDR Contact: 07/12/2021  
Data Release Frequency: Varies

SEMS: Superfund Enterprise Management System

SEMS (Superfund Enterprise Management System) tracks hazardous waste sites, potentially hazardous waste sites, and remedial activities performed in support of EPA's Superfund Program across the United States. The list was formerly known as CERCLIS, renamed to SEMS by the EPA in 2015. The list contains data on potentially hazardous waste sites that have been reported to the USEPA by states, municipalities, private companies and private persons, pursuant to Section 103 of the Comprehensive Environmental Response, Compensation, and Liability Act (CERCLA). This dataset also contains sites which are either proposed to or on the National Priorities List (NPL) and the sites which are in the screening and assessment phase for possible inclusion on the NPL.

Date of Government Version: 12/30/2020  
Date Data Arrived at EDR: 01/14/2021  
Date Made Active in Reports: 02/18/2021  
Number of Days to Update: 35

Source: EPA  
Telephone: 800-424-9346  
Last EDR Contact: 04/01/2021  
Next Scheduled EDR Contact: 07/26/2021  
Data Release Frequency: Quarterly

## ***Federal CERCLIS NFRAP site list***

SEMS-ARCHIVE: Superfund Enterprise Management System Archive

# GOVERNMENT RECORDS SEARCHED / DATA CURRENCY TRACKING

SEMS-ARCHIVE (Superfund Enterprise Management System Archive) tracks sites that have no further interest under the Federal Superfund Program based on available information. The list was formerly known as the CERCLIS-NFRAP, renamed to SEMS ARCHIVE by the EPA in 2015. EPA may perform a minimal level of assessment work at a site while it is archived if site conditions change and/or new information becomes available. Archived sites have been removed and archived from the inventory of SEMS sites. Archived status indicates that, to the best of EPA's knowledge, assessment at a site has been completed and that EPA has determined no further steps will be taken to list the site on the National Priorities List (NPL), unless information indicates this decision was not appropriate or other considerations require a recommendation for listing at a later time. The decision does not necessarily mean that there is no hazard associated with a given site; it only means that, based upon available information, the location is not judged to be potential NPL site.

Date of Government Version: 12/30/2020	Source: EPA
Date Data Arrived at EDR: 01/14/2021	Telephone: 800-424-9346
Date Made Active in Reports: 02/18/2021	Last EDR Contact: 04/01/2021
Number of Days to Update: 35	Next Scheduled EDR Contact: 07/26/2021
	Data Release Frequency: Quarterly

## ***Federal RCRA CORRACTS facilities list***

CORRACTS: Corrective Action Report

CORRACTS identifies hazardous waste handlers with RCRA corrective action activity.

Date of Government Version: 12/14/2020	Source: EPA
Date Data Arrived at EDR: 12/17/2020	Telephone: 800-424-9346
Date Made Active in Reports: 12/22/2020	Last EDR Contact: 03/23/2021
Number of Days to Update: 5	Next Scheduled EDR Contact: 07/05/2021
	Data Release Frequency: Quarterly

## ***Federal RCRA non-CORRACTS TSD facilities list***

RCRA-TSDF: RCRA - Treatment, Storage and Disposal

RCRAInfo is EPA's comprehensive information system, providing access to data supporting the Resource Conservation and Recovery Act (RCRA) of 1976 and the Hazardous and Solid Waste Amendments (HSWA) of 1984. The database includes selective information on sites which generate, transport, store, treat and/or dispose of hazardous waste as defined by the Resource Conservation and Recovery Act (RCRA). Transporters are individuals or entities that move hazardous waste from the generator offsite to a facility that can recycle, treat, store, or dispose of the waste. TSDFs treat, store, or dispose of the waste.

Date of Government Version: 12/14/2020	Source: Environmental Protection Agency
Date Data Arrived at EDR: 12/17/2020	Telephone: (415) 495-8895
Date Made Active in Reports: 12/22/2020	Last EDR Contact: 03/23/2021
Number of Days to Update: 5	Next Scheduled EDR Contact: 07/05/2021
	Data Release Frequency: Quarterly

## ***Federal RCRA generators list***

RCRA-LQG: RCRA - Large Quantity Generators

RCRAInfo is EPA's comprehensive information system, providing access to data supporting the Resource Conservation and Recovery Act (RCRA) of 1976 and the Hazardous and Solid Waste Amendments (HSWA) of 1984. The database includes selective information on sites which generate, transport, store, treat and/or dispose of hazardous waste as defined by the Resource Conservation and Recovery Act (RCRA). Large quantity generators (LQGs) generate over 1,000 kilograms (kg) of hazardous waste, or over 1 kg of acutely hazardous waste per month.

Date of Government Version: 12/14/2020	Source: Environmental Protection Agency
Date Data Arrived at EDR: 12/17/2020	Telephone: (415) 495-8895
Date Made Active in Reports: 12/22/2020	Last EDR Contact: 03/23/2021
Number of Days to Update: 5	Next Scheduled EDR Contact: 07/05/2021
	Data Release Frequency: Quarterly

# GOVERNMENT RECORDS SEARCHED / DATA CURRENCY TRACKING

## RCRA-SQG: RCRA - Small Quantity Generators

RCRAInfo is EPA's comprehensive information system, providing access to data supporting the Resource Conservation and Recovery Act (RCRA) of 1976 and the Hazardous and Solid Waste Amendments (HSWA) of 1984. The database includes selective information on sites which generate, transport, store, treat and/or dispose of hazardous waste as defined by the Resource Conservation and Recovery Act (RCRA). Small quantity generators (SQGs) generate between 100 kg and 1,000 kg of hazardous waste per month.

Date of Government Version: 12/14/2020	Source: Environmental Protection Agency
Date Data Arrived at EDR: 12/17/2020	Telephone: (415) 495-8895
Date Made Active in Reports: 12/22/2020	Last EDR Contact: 03/23/2021
Number of Days to Update: 5	Next Scheduled EDR Contact: 07/05/2021
	Data Release Frequency: Quarterly

## RCRA-VSQG: RCRA - Very Small Quantity Generators (Formerly Conditionally Exempt Small Quantity Generators)

RCRAInfo is EPA's comprehensive information system, providing access to data supporting the Resource Conservation and Recovery Act (RCRA) of 1976 and the Hazardous and Solid Waste Amendments (HSWA) of 1984. The database includes selective information on sites which generate, transport, store, treat and/or dispose of hazardous waste as defined by the Resource Conservation and Recovery Act (RCRA). Very small quantity generators (VSQGs) generate less than 100 kg of hazardous waste, or less than 1 kg of acutely hazardous waste per month.

Date of Government Version: 12/14/2020	Source: Environmental Protection Agency
Date Data Arrived at EDR: 12/17/2020	Telephone: (415) 495-8895
Date Made Active in Reports: 12/22/2020	Last EDR Contact: 03/23/2021
Number of Days to Update: 5	Next Scheduled EDR Contact: 07/05/2021
	Data Release Frequency: Quarterly

## ***Federal institutional controls / engineering controls registries***

### LUCIS: Land Use Control Information System

LUCIS contains records of land use control information pertaining to the former Navy Base Realignment and Closure properties.

Date of Government Version: 02/09/2021	Source: Department of the Navy
Date Data Arrived at EDR: 02/11/2021	Telephone: 843-820-7326
Date Made Active in Reports: 03/22/2021	Last EDR Contact: 02/08/2021
Number of Days to Update: 39	Next Scheduled EDR Contact: 05/24/2021
	Data Release Frequency: Varies

### US ENG CONTROLS: Engineering Controls Sites List

A listing of sites with engineering controls in place. Engineering controls include various forms of caps, building foundations, liners, and treatment methods to create pathway elimination for regulated substances to enter environmental media or effect human health.

Date of Government Version: 10/28/2020	Source: Environmental Protection Agency
Date Data Arrived at EDR: 11/05/2020	Telephone: 703-603-0695
Date Made Active in Reports: 11/18/2020	Last EDR Contact: 02/23/2021
Number of Days to Update: 13	Next Scheduled EDR Contact: 06/06/2021
	Data Release Frequency: Varies

### US INST CONTROLS: Institutional Controls Sites List

A listing of sites with institutional controls in place. Institutional controls include administrative measures, such as groundwater use restrictions, construction restrictions, property use restrictions, and post remediation care requirements intended to prevent exposure to contaminants remaining on site. Deed restrictions are generally required as part of the institutional controls.

Date of Government Version: 10/28/2020	Source: Environmental Protection Agency
Date Data Arrived at EDR: 11/05/2020	Telephone: 703-603-0695
Date Made Active in Reports: 11/18/2020	Last EDR Contact: 02/23/2021
Number of Days to Update: 13	Next Scheduled EDR Contact: 06/06/2021
	Data Release Frequency: Varies

# GOVERNMENT RECORDS SEARCHED / DATA CURRENCY TRACKING

## ***Federal ERNS list***

ERNS: Emergency Response Notification System

Emergency Response Notification System. ERNS records and stores information on reported releases of oil and hazardous substances.

Date of Government Version: 12/14/2020

Date Data Arrived at EDR: 12/15/2020

Date Made Active in Reports: 12/22/2020

Number of Days to Update: 7

Source: National Response Center, United States Coast Guard

Telephone: 202-267-2180

Last EDR Contact: 12/15/2020

Next Scheduled EDR Contact: 07/05/2021

Data Release Frequency: Quarterly

## ***State- and tribal - equivalent NPL***

RESPONSE: State Response Sites

Identifies confirmed release sites where DTSC is involved in remediation, either in a lead or oversight capacity.

These confirmed release sites are generally high-priority and high potential risk.

Date of Government Version: 01/25/2021

Date Data Arrived at EDR: 01/26/2021

Date Made Active in Reports: 04/13/2021

Number of Days to Update: 77

Source: Department of Toxic Substances Control

Telephone: 916-323-3400

Last EDR Contact: 04/23/2021

Next Scheduled EDR Contact: 08/09/2021

Data Release Frequency: Quarterly

## ***State- and tribal - equivalent CERCLIS***

ENVIROSTOR: EnviroStor Database

The Department of Toxic Substances Control's (DTSC's) Site Mitigation and Brownfields Reuse Program's (SMBRP's) EnviroStor database identifies sites that have known contamination or sites for which there may be reasons to investigate further. The database includes the following site types: Federal Superfund sites (National Priorities List (NPL)); State Response, including Military Facilities and State Superfund; Voluntary Cleanup; and School sites. EnviroStor provides similar information to the information that was available in CalSites, and provides additional site information, including, but not limited to, identification of formerly-contaminated properties that have been released for reuse, properties where environmental deed restrictions have been recorded to prevent inappropriate land uses, and risk characterization information that is used to assess potential impacts to public health and the environment at contaminated sites.

Date of Government Version: 01/25/2021

Date Data Arrived at EDR: 01/26/2021

Date Made Active in Reports: 04/13/2021

Number of Days to Update: 77

Source: Department of Toxic Substances Control

Telephone: 916-323-3400

Last EDR Contact: 04/23/2021

Next Scheduled EDR Contact: 08/09/2021

Data Release Frequency: Quarterly

## ***State and tribal landfill and/or solid waste disposal site lists***

SWF/LF (SWIS): Solid Waste Information System

Active, Closed and Inactive Landfills. SWF/LF records typically contain an inventory of solid waste disposal facilities or landfills. These may be active or inactive facilities or open dumps that failed to meet RCRA Section 4004 criteria for solid waste landfills or disposal sites.

Date of Government Version: 11/09/2020

Date Data Arrived at EDR: 11/10/2020

Date Made Active in Reports: 01/14/2021

Number of Days to Update: 65

Source: Department of Resources Recycling and Recovery

Telephone: 916-341-6320

Last EDR Contact: 02/09/2021

Next Scheduled EDR Contact: 05/24/2021

Data Release Frequency: Quarterly

## ***State and tribal leaking storage tank lists***

# GOVERNMENT RECORDS SEARCHED / DATA CURRENCY TRACKING

## LUST: Leaking Underground Fuel Tank Report (GEOTRACKER)

Leaking Underground Storage Tank (LUST) Sites included in GeoTracker. GeoTracker is the Water Boards data management system for sites that impact, or have the potential to impact, water quality in California, with emphasis on groundwater.

Date of Government Version: 03/08/2021	Source: State Water Resources Control Board
Date Data Arrived at EDR: 03/09/2021	Telephone: see region list
Date Made Active in Reports: 03/30/2021	Last EDR Contact: 03/09/2021
Number of Days to Update: 21	Next Scheduled EDR Contact: 06/21/2021
	Data Release Frequency: Quarterly

## LUST REG 4: Underground Storage Tank Leak List

Los Angeles, Ventura counties. For more current information, please refer to the State Water Resources Control Board's LUST database.

Date of Government Version: 09/07/2004	Source: California Regional Water Quality Control Board Los Angeles Region (4)
Date Data Arrived at EDR: 09/07/2004	Telephone: 213-576-6710
Date Made Active in Reports: 10/12/2004	Last EDR Contact: 09/06/2011
Number of Days to Update: 35	Next Scheduled EDR Contact: 12/19/2011
	Data Release Frequency: No Update Planned

## LUST REG 3: Leaking Underground Storage Tank Database

Leaking Underground Storage Tank locations. Monterey, San Benito, San Luis Obispo, Santa Barbara, Santa Cruz counties.

Date of Government Version: 05/19/2003	Source: California Regional Water Quality Control Board Central Coast Region (3)
Date Data Arrived at EDR: 05/19/2003	Telephone: 805-542-4786
Date Made Active in Reports: 06/02/2003	Last EDR Contact: 07/18/2011
Number of Days to Update: 14	Next Scheduled EDR Contact: 10/31/2011
	Data Release Frequency: No Update Planned

## LUST REG 2: Fuel Leak List

Leaking Underground Storage Tank locations. Alameda, Contra Costa, Marin, Napa, San Francisco, San Mateo, Santa Clara, Solano, Sonoma counties.

Date of Government Version: 09/30/2004	Source: California Regional Water Quality Control Board San Francisco Bay Region (2)
Date Data Arrived at EDR: 10/20/2004	Telephone: 510-622-2433
Date Made Active in Reports: 11/19/2004	Last EDR Contact: 09/19/2011
Number of Days to Update: 30	Next Scheduled EDR Contact: 01/02/2012
	Data Release Frequency: No Update Planned

## LUST REG 1: Active Toxic Site Investigation

Del Norte, Humboldt, Lake, Mendocino, Modoc, Siskiyou, Sonoma, Trinity counties. For more current information, please refer to the State Water Resources Control Board's LUST database.

Date of Government Version: 02/01/2001	Source: California Regional Water Quality Control Board North Coast (1)
Date Data Arrived at EDR: 02/28/2001	Telephone: 707-570-3769
Date Made Active in Reports: 03/29/2001	Last EDR Contact: 08/01/2011
Number of Days to Update: 29	Next Scheduled EDR Contact: 11/14/2011
	Data Release Frequency: No Update Planned

## LUST REG 6V: Leaking Underground Storage Tank Case Listing

Leaking Underground Storage Tank locations. Inyo, Kern, Los Angeles, Mono, San Bernardino counties.

Date of Government Version: 06/07/2005	Source: California Regional Water Quality Control Board Victorville Branch Office (6)
Date Data Arrived at EDR: 06/07/2005	Telephone: 760-241-7365
Date Made Active in Reports: 06/29/2005	Last EDR Contact: 09/12/2011
Number of Days to Update: 22	Next Scheduled EDR Contact: 12/26/2011
	Data Release Frequency: No Update Planned

## LUST REG 6L: Leaking Underground Storage Tank Case Listing

For more current information, please refer to the State Water Resources Control Board's LUST database.



# GOVERNMENT RECORDS SEARCHED / DATA CURRENCY TRACKING

Date of Government Version: 09/09/2003  
Date Data Arrived at EDR: 09/10/2003  
Date Made Active in Reports: 10/07/2003  
Number of Days to Update: 27

Source: California Regional Water Quality Control Board Lahontan Region (6)  
Telephone: 530-542-5572  
Last EDR Contact: 09/12/2011  
Next Scheduled EDR Contact: 12/26/2011  
Data Release Frequency: No Update Planned

## LUST REG 7: Leaking Underground Storage Tank Case Listing

Leaking Underground Storage Tank locations. Imperial, Riverside, San Diego, Santa Barbara counties.

Date of Government Version: 02/26/2004  
Date Data Arrived at EDR: 02/26/2004  
Date Made Active in Reports: 03/24/2004  
Number of Days to Update: 27

Source: California Regional Water Quality Control Board Colorado River Basin Region (7)  
Telephone: 760-776-8943  
Last EDR Contact: 08/01/2011  
Next Scheduled EDR Contact: 11/14/2011  
Data Release Frequency: No Update Planned

## LUST REG 8: Leaking Underground Storage Tanks

California Regional Water Quality Control Board Santa Ana Region (8). For more current information, please refer to the State Water Resources Control Board's LUST database.

Date of Government Version: 02/14/2005  
Date Data Arrived at EDR: 02/15/2005  
Date Made Active in Reports: 03/28/2005  
Number of Days to Update: 41

Source: California Regional Water Quality Control Board Santa Ana Region (8)  
Telephone: 909-782-4496  
Last EDR Contact: 08/15/2011  
Next Scheduled EDR Contact: 11/28/2011  
Data Release Frequency: No Update Planned

## LUST REG 9: Leaking Underground Storage Tank Report

Orange, Riverside, San Diego counties. For more current information, please refer to the State Water Resources Control Board's LUST database.

Date of Government Version: 03/01/2001  
Date Data Arrived at EDR: 04/23/2001  
Date Made Active in Reports: 05/21/2001  
Number of Days to Update: 28

Source: California Regional Water Quality Control Board San Diego Region (9)  
Telephone: 858-637-5595  
Last EDR Contact: 09/26/2011  
Next Scheduled EDR Contact: 01/09/2012  
Data Release Frequency: No Update Planned

## LUST REG 5: Leaking Underground Storage Tank Database

Leaking Underground Storage Tank locations. Alameda, Alpine, Amador, Butte, Colusa, Contra Costa, Calveras, El Dorado, Fresno, Glenn, Kern, Kings, Lake, Lassen, Madera, Mariposa, Merced, Modoc, Napa, Nevada, Placer, Plumas, Sacramento, San Joaquin, Shasta, Solano, Stanislaus, Sutter, Tehama, Tulare, Tuolumne, Yolo, Yuba counties.

Date of Government Version: 07/01/2008  
Date Data Arrived at EDR: 07/22/2008  
Date Made Active in Reports: 07/31/2008  
Number of Days to Update: 9

Source: California Regional Water Quality Control Board Central Valley Region (5)  
Telephone: 916-464-4834  
Last EDR Contact: 07/01/2011  
Next Scheduled EDR Contact: 10/17/2011  
Data Release Frequency: No Update Planned

## INDIAN LUST R10: Leaking Underground Storage Tanks on Indian Land

LUSTs on Indian land in Alaska, Idaho, Oregon and Washington.

Date of Government Version: 11/12/2020  
Date Data Arrived at EDR: 12/16/2020  
Date Made Active in Reports: 03/12/2021  
Number of Days to Update: 86

Source: EPA Region 10  
Telephone: 206-553-2857  
Last EDR Contact: 04/23/2021  
Next Scheduled EDR Contact: 08/02/2021  
Data Release Frequency: Varies

## INDIAN LUST R5: Leaking Underground Storage Tanks on Indian Land

Leaking underground storage tanks located on Indian Land in Michigan, Minnesota and Wisconsin.

Date of Government Version: 10/07/2020  
Date Data Arrived at EDR: 12/16/2020  
Date Made Active in Reports: 03/12/2021  
Number of Days to Update: 86

Source: EPA, Region 5  
Telephone: 312-886-7439  
Last EDR Contact: 04/23/2021  
Next Scheduled EDR Contact: 08/02/2021  
Data Release Frequency: Varies

# GOVERNMENT RECORDS SEARCHED / DATA CURRENCY TRACKING

INDIAN LUST R9: Leaking Underground Storage Tanks on Indian Land  
LUSTs on Indian land in Arizona, California, New Mexico and Nevada

Date of Government Version: 10/01/2020	Source: Environmental Protection Agency
Date Data Arrived at EDR: 12/16/2020	Telephone: 415-972-3372
Date Made Active in Reports: 03/12/2021	Last EDR Contact: 04/23/2021
Number of Days to Update: 86	Next Scheduled EDR Contact: 08/02/2021
	Data Release Frequency: Varies

INDIAN LUST R8: Leaking Underground Storage Tanks on Indian Land  
LUSTs on Indian land in Colorado, Montana, North Dakota, South Dakota, Utah and Wyoming.

Date of Government Version: 10/09/2020	Source: EPA Region 8
Date Data Arrived at EDR: 12/16/2020	Telephone: 303-312-6271
Date Made Active in Reports: 03/12/2021	Last EDR Contact: 04/23/2021
Number of Days to Update: 86	Next Scheduled EDR Contact: 08/02/2021
	Data Release Frequency: Varies

INDIAN LUST R7: Leaking Underground Storage Tanks on Indian Land  
LUSTs on Indian land in Iowa, Kansas, and Nebraska

Date of Government Version: 09/30/2020	Source: EPA Region 7
Date Data Arrived at EDR: 12/22/2020	Telephone: 913-551-7003
Date Made Active in Reports: 03/12/2021	Last EDR Contact: 04/23/2021
Number of Days to Update: 80	Next Scheduled EDR Contact: 08/02/2021
	Data Release Frequency: Varies

INDIAN LUST R4: Leaking Underground Storage Tanks on Indian Land  
LUSTs on Indian land in Florida, Mississippi and North Carolina.

Date of Government Version: 10/02/2020	Source: EPA Region 4
Date Data Arrived at EDR: 12/18/2020	Telephone: 404-562-8677
Date Made Active in Reports: 03/12/2021	Last EDR Contact: 04/23/2021
Number of Days to Update: 84	Next Scheduled EDR Contact: 08/02/2021
	Data Release Frequency: Varies

INDIAN LUST R1: Leaking Underground Storage Tanks on Indian Land  
A listing of leaking underground storage tank locations on Indian Land.

Date of Government Version: 10/01/2020	Source: EPA Region 1
Date Data Arrived at EDR: 12/16/2020	Telephone: 617-918-1313
Date Made Active in Reports: 03/12/2021	Last EDR Contact: 04/23/2021
Number of Days to Update: 86	Next Scheduled EDR Contact: 08/02/2021
	Data Release Frequency: Varies

INDIAN LUST R6: Leaking Underground Storage Tanks on Indian Land  
LUSTs on Indian land in New Mexico and Oklahoma.

Date of Government Version: 04/08/2020	Source: EPA Region 6
Date Data Arrived at EDR: 05/20/2020	Telephone: 214-665-6597
Date Made Active in Reports: 08/12/2020	Last EDR Contact: 04/23/2021
Number of Days to Update: 84	Next Scheduled EDR Contact: 08/02/2021
	Data Release Frequency: Varies

CPS-SLIC: Statewide SLIC Cases (GEOTRACKER)

Cleanup Program Sites (CPS; also known as Site Cleanups [SC] and formerly known as Spills, Leaks, Investigations, and Cleanups [SLIC] sites) included in GeoTracker. GeoTracker is the Water Boards data management system for sites that impact, or have the potential to impact, water quality in California, with emphasis on groundwater.

Date of Government Version: 03/08/2021	Source: State Water Resources Control Board
Date Data Arrived at EDR: 03/09/2021	Telephone: 866-480-1028
Date Made Active in Reports: 03/30/2021	Last EDR Contact: 03/09/2021
Number of Days to Update: 21	Next Scheduled EDR Contact: 06/21/2021
	Data Release Frequency: Varies

# GOVERNMENT RECORDS SEARCHED / DATA CURRENCY TRACKING

## SLIC REG 1: Active Toxic Site Investigations

The SLIC (Spills, Leaks, Investigations and Cleanup) program is designed to protect and restore water quality from spills, leaks, and similar discharges.

Date of Government Version: 04/03/2003  
Date Data Arrived at EDR: 04/07/2003  
Date Made Active in Reports: 04/25/2003  
Number of Days to Update: 18

Source: California Regional Water Quality Control Board, North Coast Region (1)  
Telephone: 707-576-2220  
Last EDR Contact: 08/01/2011  
Next Scheduled EDR Contact: 11/14/2011  
Data Release Frequency: No Update Planned

## SLIC REG 2: Spills, Leaks, Investigation & Cleanup Cost Recovery Listing

The SLIC (Spills, Leaks, Investigations and Cleanup) program is designed to protect and restore water quality from spills, leaks, and similar discharges.

Date of Government Version: 09/30/2004  
Date Data Arrived at EDR: 10/20/2004  
Date Made Active in Reports: 11/19/2004  
Number of Days to Update: 30

Source: Regional Water Quality Control Board San Francisco Bay Region (2)  
Telephone: 510-286-0457  
Last EDR Contact: 09/19/2011  
Next Scheduled EDR Contact: 01/02/2012  
Data Release Frequency: No Update Planned

## SLIC REG 3: Spills, Leaks, Investigation & Cleanup Cost Recovery Listing

The SLIC (Spills, Leaks, Investigations and Cleanup) program is designed to protect and restore water quality from spills, leaks, and similar discharges.

Date of Government Version: 05/18/2006  
Date Data Arrived at EDR: 05/18/2006  
Date Made Active in Reports: 06/15/2006  
Number of Days to Update: 28

Source: California Regional Water Quality Control Board Central Coast Region (3)  
Telephone: 805-549-3147  
Last EDR Contact: 07/18/2011  
Next Scheduled EDR Contact: 10/31/2011  
Data Release Frequency: No Update Planned

## SLIC REG 4: Spills, Leaks, Investigation & Cleanup Cost Recovery Listing

The SLIC (Spills, Leaks, Investigations and Cleanup) program is designed to protect and restore water quality from spills, leaks, and similar discharges.

Date of Government Version: 11/17/2004  
Date Data Arrived at EDR: 11/18/2004  
Date Made Active in Reports: 01/04/2005  
Number of Days to Update: 47

Source: Region Water Quality Control Board Los Angeles Region (4)  
Telephone: 213-576-6600  
Last EDR Contact: 07/01/2011  
Next Scheduled EDR Contact: 10/17/2011  
Data Release Frequency: No Update Planned

## SLIC REG 5: Spills, Leaks, Investigation & Cleanup Cost Recovery Listing

The SLIC (Spills, Leaks, Investigations and Cleanup) program is designed to protect and restore water quality from spills, leaks, and similar discharges.

Date of Government Version: 04/01/2005  
Date Data Arrived at EDR: 04/05/2005  
Date Made Active in Reports: 04/21/2005  
Number of Days to Update: 16

Source: Regional Water Quality Control Board Central Valley Region (5)  
Telephone: 916-464-3291  
Last EDR Contact: 09/12/2011  
Next Scheduled EDR Contact: 12/26/2011  
Data Release Frequency: No Update Planned

## SLIC REG 6V: Spills, Leaks, Investigation & Cleanup Cost Recovery Listing

The SLIC (Spills, Leaks, Investigations and Cleanup) program is designed to protect and restore water quality from spills, leaks, and similar discharges.

Date of Government Version: 05/24/2005  
Date Data Arrived at EDR: 05/25/2005  
Date Made Active in Reports: 06/16/2005  
Number of Days to Update: 22

Source: Regional Water Quality Control Board, Victorville Branch  
Telephone: 619-241-6583  
Last EDR Contact: 08/15/2011  
Next Scheduled EDR Contact: 11/28/2011  
Data Release Frequency: No Update Planned

# GOVERNMENT RECORDS SEARCHED / DATA CURRENCY TRACKING

## SLIC REG 6L: SLIC Sites

The SLIC (Spills, Leaks, Investigations and Cleanup) program is designed to protect and restore water quality from spills, leaks, and similar discharges.

Date of Government Version: 09/07/2004  
Date Data Arrived at EDR: 09/07/2004  
Date Made Active in Reports: 10/12/2004  
Number of Days to Update: 35

Source: California Regional Water Quality Control Board, Lahontan Region  
Telephone: 530-542-5574  
Last EDR Contact: 08/15/2011  
Next Scheduled EDR Contact: 11/28/2011  
Data Release Frequency: No Update Planned

## SLIC REG 7: SLIC List

The SLIC (Spills, Leaks, Investigations and Cleanup) program is designed to protect and restore water quality from spills, leaks, and similar discharges.

Date of Government Version: 11/24/2004  
Date Data Arrived at EDR: 11/29/2004  
Date Made Active in Reports: 01/04/2005  
Number of Days to Update: 36

Source: California Regional Quality Control Board, Colorado River Basin Region  
Telephone: 760-346-7491  
Last EDR Contact: 08/01/2011  
Next Scheduled EDR Contact: 11/14/2011  
Data Release Frequency: No Update Planned

## SLIC REG 8: Spills, Leaks, Investigation & Cleanup Cost Recovery Listing

The SLIC (Spills, Leaks, Investigations and Cleanup) program is designed to protect and restore water quality from spills, leaks, and similar discharges.

Date of Government Version: 04/03/2008  
Date Data Arrived at EDR: 04/03/2008  
Date Made Active in Reports: 04/14/2008  
Number of Days to Update: 11

Source: California Region Water Quality Control Board Santa Ana Region (8)  
Telephone: 951-782-3298  
Last EDR Contact: 09/12/2011  
Next Scheduled EDR Contact: 12/26/2011  
Data Release Frequency: No Update Planned

## SLIC REG 9: Spills, Leaks, Investigation & Cleanup Cost Recovery Listing

The SLIC (Spills, Leaks, Investigations and Cleanup) program is designed to protect and restore water quality from spills, leaks, and similar discharges.

Date of Government Version: 09/10/2007  
Date Data Arrived at EDR: 09/11/2007  
Date Made Active in Reports: 09/28/2007  
Number of Days to Update: 17

Source: California Regional Water Quality Control Board San Diego Region (9)  
Telephone: 858-467-2980  
Last EDR Contact: 08/08/2011  
Next Scheduled EDR Contact: 11/21/2011  
Data Release Frequency: No Update Planned

## **State and tribal registered storage tank lists**

### FEMA UST: Underground Storage Tank Listing

A listing of all FEMA owned underground storage tanks.

Date of Government Version: 01/29/2021  
Date Data Arrived at EDR: 02/17/2021  
Date Made Active in Reports: 03/22/2021  
Number of Days to Update: 33

Source: FEMA  
Telephone: 202-646-5797  
Last EDR Contact: 04/05/2021  
Next Scheduled EDR Contact: 07/19/2021  
Data Release Frequency: Varies

### UST CLOSURE: Proposed Closure of Underground Storage Tank (UST) Cases

UST cases that are being considered for closure by either the State Water Resources Control Board or the Executive Director have been posted for a 60-day public comment period. UST Case Closures being proposed for consideration by the State Water Resources Control Board. These are primarily UST cases that meet closure criteria under the decisional framework in State Water Board Resolution No. 92-49 and other Board orders. UST Case Closures proposed for consideration by the Executive Director pursuant to State Water Board Resolution No. 2012-0061. These are cases that meet the criteria of the Low-Threat UST Case Closure Policy. UST Case Closure Review Denials and Approved Orders.

# GOVERNMENT RECORDS SEARCHED / DATA CURRENCY TRACKING

Date of Government Version: 03/05/2021  
Date Data Arrived at EDR: 03/09/2021  
Date Made Active in Reports: 04/01/2021  
Number of Days to Update: 23

Source: State Water Resources Control Board  
Telephone: 916-327-7844  
Last EDR Contact: 03/09/2021  
Next Scheduled EDR Contact: 06/21/2021  
Data Release Frequency: Varies

## MILITARY UST SITES: Military UST Sites (GEOTRACKER)

Military ust sites

Date of Government Version: 03/08/2021  
Date Data Arrived at EDR: 03/09/2021  
Date Made Active in Reports: 03/30/2021  
Number of Days to Update: 21

Source: State Water Resources Control Board  
Telephone: 866-480-1028  
Last EDR Contact: 03/09/2021  
Next Scheduled EDR Contact: 06/21/2021  
Data Release Frequency: Varies

## UST: Active UST Facilities

Active UST facilities gathered from the local regulatory agencies

Date of Government Version: 03/08/2021  
Date Data Arrived at EDR: 03/09/2021  
Date Made Active in Reports: 03/31/2021  
Number of Days to Update: 22

Source: SWRCB  
Telephone: 916-341-5851  
Last EDR Contact: 03/09/2021  
Next Scheduled EDR Contact: 06/21/2021  
Data Release Frequency: Semi-Annually

## AST: Aboveground Petroleum Storage Tank Facilities

A listing of aboveground storage tank petroleum storage tank locations.

Date of Government Version: 07/06/2016  
Date Data Arrived at EDR: 07/12/2016  
Date Made Active in Reports: 09/19/2016  
Number of Days to Update: 69

Source: California Environmental Protection Agency  
Telephone: 916-327-5092  
Last EDR Contact: 03/12/2021  
Next Scheduled EDR Contact: 06/28/2021  
Data Release Frequency: Varies

## INDIAN UST R1: Underground Storage Tanks on Indian Land

The Indian Underground Storage Tank (UST) database provides information about underground storage tanks on Indian land in EPA Region 1 (Connecticut, Maine, Massachusetts, New Hampshire, Rhode Island, Vermont and ten Tribal Nations).

Date of Government Version: 10/01/2020  
Date Data Arrived at EDR: 12/16/2020  
Date Made Active in Reports: 03/12/2021  
Number of Days to Update: 86

Source: EPA, Region 1  
Telephone: 617-918-1313  
Last EDR Contact: 04/23/2021  
Next Scheduled EDR Contact: 08/02/2021  
Data Release Frequency: Varies

## INDIAN UST R4: Underground Storage Tanks on Indian Land

The Indian Underground Storage Tank (UST) database provides information about underground storage tanks on Indian land in EPA Region 4 (Alabama, Florida, Georgia, Kentucky, Mississippi, North Carolina, South Carolina, Tennessee and Tribal Nations)

Date of Government Version: 10/02/2020  
Date Data Arrived at EDR: 12/18/2020  
Date Made Active in Reports: 03/12/2021  
Number of Days to Update: 84

Source: EPA Region 4  
Telephone: 404-562-9424  
Last EDR Contact: 04/23/2021  
Next Scheduled EDR Contact: 08/02/2021  
Data Release Frequency: Varies

## INDIAN UST R10: Underground Storage Tanks on Indian Land

The Indian Underground Storage Tank (UST) database provides information about underground storage tanks on Indian land in EPA Region 10 (Alaska, Idaho, Oregon, Washington, and Tribal Nations).

# GOVERNMENT RECORDS SEARCHED / DATA CURRENCY TRACKING

Date of Government Version: 11/12/2020  
Date Data Arrived at EDR: 12/16/2020  
Date Made Active in Reports: 03/12/2021  
Number of Days to Update: 86

Source: EPA Region 10  
Telephone: 206-553-2857  
Last EDR Contact: 04/23/2021  
Next Scheduled EDR Contact: 08/02/2021  
Data Release Frequency: Varies

## INDIAN UST R6: Underground Storage Tanks on Indian Land

The Indian Underground Storage Tank (UST) database provides information about underground storage tanks on Indian land in EPA Region 6 (Louisiana, Arkansas, Oklahoma, New Mexico, Texas and 65 Tribes).

Date of Government Version: 04/08/2020  
Date Data Arrived at EDR: 05/20/2020  
Date Made Active in Reports: 08/12/2020  
Number of Days to Update: 84

Source: EPA Region 6  
Telephone: 214-665-7591  
Last EDR Contact: 04/23/2021  
Next Scheduled EDR Contact: 08/02/2021  
Data Release Frequency: Varies

## INDIAN UST R8: Underground Storage Tanks on Indian Land

The Indian Underground Storage Tank (UST) database provides information about underground storage tanks on Indian land in EPA Region 8 (Colorado, Montana, North Dakota, South Dakota, Utah, Wyoming and 27 Tribal Nations).

Date of Government Version: 10/09/2020  
Date Data Arrived at EDR: 12/16/2020  
Date Made Active in Reports: 03/12/2021  
Number of Days to Update: 86

Source: EPA Region 8  
Telephone: 303-312-6137  
Last EDR Contact: 04/23/2021  
Next Scheduled EDR Contact: 08/02/2021  
Data Release Frequency: Varies

## INDIAN UST R9: Underground Storage Tanks on Indian Land

The Indian Underground Storage Tank (UST) database provides information about underground storage tanks on Indian land in EPA Region 9 (Arizona, California, Hawaii, Nevada, the Pacific Islands, and Tribal Nations).

Date of Government Version: 10/01/2020  
Date Data Arrived at EDR: 12/16/2020  
Date Made Active in Reports: 03/12/2021  
Number of Days to Update: 86

Source: EPA Region 9  
Telephone: 415-972-3368  
Last EDR Contact: 04/23/2021  
Next Scheduled EDR Contact: 08/02/2021  
Data Release Frequency: Varies

## INDIAN UST R7: Underground Storage Tanks on Indian Land

The Indian Underground Storage Tank (UST) database provides information about underground storage tanks on Indian land in EPA Region 7 (Iowa, Kansas, Missouri, Nebraska, and 9 Tribal Nations).

Date of Government Version: 09/30/2020  
Date Data Arrived at EDR: 12/22/2020  
Date Made Active in Reports: 03/12/2021  
Number of Days to Update: 80

Source: EPA Region 7  
Telephone: 913-551-7003  
Last EDR Contact: 04/23/2021  
Next Scheduled EDR Contact: 08/02/2021  
Data Release Frequency: Varies

## INDIAN UST R5: Underground Storage Tanks on Indian Land

The Indian Underground Storage Tank (UST) database provides information about underground storage tanks on Indian land in EPA Region 5 (Michigan, Minnesota and Wisconsin and Tribal Nations).

Date of Government Version: 10/07/2020  
Date Data Arrived at EDR: 12/16/2020  
Date Made Active in Reports: 03/12/2021  
Number of Days to Update: 86

Source: EPA Region 5  
Telephone: 312-886-6136  
Last EDR Contact: 04/23/2021  
Next Scheduled EDR Contact: 08/02/2021  
Data Release Frequency: Varies

## **State and tribal voluntary cleanup sites**

### INDIAN VCP R1: Voluntary Cleanup Priority Listing

A listing of voluntary cleanup priority sites located on Indian Land located in Region 1.

# GOVERNMENT RECORDS SEARCHED / DATA CURRENCY TRACKING

Date of Government Version: 07/27/2015  
Date Data Arrived at EDR: 09/29/2015  
Date Made Active in Reports: 02/18/2016  
Number of Days to Update: 142

Source: EPA, Region 1  
Telephone: 617-918-1102  
Last EDR Contact: 03/22/2021  
Next Scheduled EDR Contact: 07/05/2021  
Data Release Frequency: Varies

## INDIAN VCP R7: Voluntary Cleanup Priority Listing

A listing of voluntary cleanup priority sites located on Indian Land located in Region 7.

Date of Government Version: 03/20/2008  
Date Data Arrived at EDR: 04/22/2008  
Date Made Active in Reports: 05/19/2008  
Number of Days to Update: 27

Source: EPA, Region 7  
Telephone: 913-551-7365  
Last EDR Contact: 04/20/2009  
Next Scheduled EDR Contact: 07/20/2009  
Data Release Frequency: Varies

## VCP: Voluntary Cleanup Program Properties

Contains low threat level properties with either confirmed or unconfirmed releases and the project proponents have request that DTSC oversee investigation and/or cleanup activities and have agreed to provide coverage for DTSC's costs.

Date of Government Version: 01/25/2021  
Date Data Arrived at EDR: 01/26/2021  
Date Made Active in Reports: 04/13/2021  
Number of Days to Update: 77

Source: Department of Toxic Substances Control  
Telephone: 916-323-3400  
Last EDR Contact: 04/23/2021  
Next Scheduled EDR Contact: 08/09/2021  
Data Release Frequency: Quarterly

## **State and tribal Brownfields sites**

### BROWNFIELDS: Considered Brownfields Sites Listing

A listing of sites the SWRCB considers to be Brownfields since these are sites have come to them through the MOA Process.

Date of Government Version: 12/17/2020  
Date Data Arrived at EDR: 12/17/2020  
Date Made Active in Reports: 03/09/2021  
Number of Days to Update: 82

Source: State Water Resources Control Board  
Telephone: 916-323-7905  
Last EDR Contact: 03/23/2021  
Next Scheduled EDR Contact: 07/05/2021  
Data Release Frequency: Quarterly

## **ADDITIONAL ENVIRONMENTAL RECORDS**

### **Local Brownfield lists**

#### US BROWNFIELDS: A Listing of Brownfields Sites

Brownfields are real property, the expansion, redevelopment, or reuse of which may be complicated by the presence or potential presence of a hazardous substance, pollutant, or contaminant. Cleaning up and reinvesting in these properties takes development pressures off of undeveloped, open land, and both improves and protects the environment. Assessment, Cleanup and Redevelopment Exchange System (ACRES) stores information reported by EPA Brownfields grant recipients on brownfields properties assessed or cleaned up with grant funding as well as information on Targeted Brownfields Assessments performed by EPA Regions. A listing of ACRES Brownfield sites is obtained from Cleanups in My Community. Cleanups in My Community provides information on Brownfields properties for which information is reported back to EPA, as well as areas served by Brownfields grant programs.

Date of Government Version: 12/11/2020  
Date Data Arrived at EDR: 12/11/2020  
Date Made Active in Reports: 03/02/2021  
Number of Days to Update: 81

Source: Environmental Protection Agency  
Telephone: 202-566-2777  
Last EDR Contact: 03/16/2021  
Next Scheduled EDR Contact: 06/28/2021  
Data Release Frequency: Semi-Annually

### **Local Lists of Landfill / Solid Waste Disposal Sites**



# GOVERNMENT RECORDS SEARCHED / DATA CURRENCY TRACKING

## WMUDS/SWAT: Waste Management Unit Database

Waste Management Unit Database System. WMUDS is used by the State Water Resources Control Board staff and the Regional Water Quality Control Boards for program tracking and inventory of waste management units. WMUDS is composed of the following databases: Facility Information, Scheduled Inspections Information, Waste Management Unit Information, SWAT Program Information, SWAT Report Summary Information, SWAT Report Summary Data, Chapter 15 (formerly Subchapter 15) Information, Chapter 15 Monitoring Parameters, TPCA Program Information, RCRA Program Information, Closure Information, and Interested Parties Information.

Date of Government Version: 04/01/2000	Source: State Water Resources Control Board
Date Data Arrived at EDR: 04/10/2000	Telephone: 916-227-4448
Date Made Active in Reports: 05/10/2000	Last EDR Contact: 04/21/2021
Number of Days to Update: 30	Next Scheduled EDR Contact: 08/09/2021
	Data Release Frequency: No Update Planned

## SWRCY: Recycler Database

A listing of recycling facilities in California.

Date of Government Version: 03/09/2021	Source: Department of Conservation
Date Data Arrived at EDR: 03/09/2021	Telephone: 916-323-3836
Date Made Active in Reports: 03/31/2021	Last EDR Contact: 03/09/2021
Number of Days to Update: 22	Next Scheduled EDR Contact: 06/21/2021
	Data Release Frequency: Quarterly

## HAULERS: Registered Waste Tire Haulers Listing

A listing of registered waste tire haulers.

Date of Government Version: 11/23/2020	Source: Integrated Waste Management Board
Date Data Arrived at EDR: 11/23/2020	Telephone: 916-341-6422
Date Made Active in Reports: 02/08/2021	Last EDR Contact: 02/08/2021
Number of Days to Update: 77	Next Scheduled EDR Contact: 05/24/2021
	Data Release Frequency: Varies

## INDIAN ODI: Report on the Status of Open Dumps on Indian Lands

Location of open dumps on Indian land.

Date of Government Version: 12/31/1998	Source: Environmental Protection Agency
Date Data Arrived at EDR: 12/03/2007	Telephone: 703-308-8245
Date Made Active in Reports: 01/24/2008	Last EDR Contact: 04/22/2021
Number of Days to Update: 52	Next Scheduled EDR Contact: 08/09/2021
	Data Release Frequency: Varies

## ODI: Open Dump Inventory

An open dump is defined as a disposal facility that does not comply with one or more of the Part 257 or Part 258 Subtitle D Criteria.

Date of Government Version: 06/30/1985	Source: Environmental Protection Agency
Date Data Arrived at EDR: 08/09/2004	Telephone: 800-424-9346
Date Made Active in Reports: 09/17/2004	Last EDR Contact: 06/09/2004
Number of Days to Update: 39	Next Scheduled EDR Contact: N/A
	Data Release Frequency: No Update Planned

## DEBRIS REGION 9: Torres Martinez Reservation Illegal Dump Site Locations

A listing of illegal dump sites location on the Torres Martinez Indian Reservation located in eastern Riverside County and northern Imperial County, California.

Date of Government Version: 01/12/2009	Source: EPA, Region 9
Date Data Arrived at EDR: 05/07/2009	Telephone: 415-947-4219
Date Made Active in Reports: 09/21/2009	Last EDR Contact: 04/14/2021
Number of Days to Update: 137	Next Scheduled EDR Contact: 08/02/2021
	Data Release Frequency: No Update Planned

# GOVERNMENT RECORDS SEARCHED / DATA CURRENCY TRACKING

## IHS OPEN DUMPS: Open Dumps on Indian Land

A listing of all open dumps located on Indian Land in the United States.

Date of Government Version: 04/01/2014	Source: Department of Health & Human Services, Indian Health Service
Date Data Arrived at EDR: 08/06/2014	Telephone: 301-443-1452
Date Made Active in Reports: 01/29/2015	Last EDR Contact: 01/29/2021
Number of Days to Update: 176	Next Scheduled EDR Contact: 05/10/2021
	Data Release Frequency: Varies

## Local Lists of Hazardous waste / Contaminated Sites

### US HIST CDL: National Clandestine Laboratory Register

A listing of clandestine drug lab locations that have been removed from the DEAs National Clandestine Laboratory Register.

Date of Government Version: 12/07/2020	Source: Drug Enforcement Administration
Date Data Arrived at EDR: 12/09/2020	Telephone: 202-307-1000
Date Made Active in Reports: 03/02/2021	Last EDR Contact: 02/22/2021
Number of Days to Update: 83	Next Scheduled EDR Contact: 06/06/2021
	Data Release Frequency: No Update Planned

### HIST CAL-SITES: Calsites Database

The Calsites database contains potential or confirmed hazardous substance release properties. In 1996, California EPA reevaluated and significantly reduced the number of sites in the Calsites database. No longer updated by the state agency. It has been replaced by ENVIROSTOR.

Date of Government Version: 08/08/2005	Source: Department of Toxic Substance Control
Date Data Arrived at EDR: 08/03/2006	Telephone: 916-323-3400
Date Made Active in Reports: 08/24/2006	Last EDR Contact: 02/23/2009
Number of Days to Update: 21	Next Scheduled EDR Contact: 05/25/2009
	Data Release Frequency: No Update Planned

### SCH: School Property Evaluation Program

This category contains proposed and existing school sites that are being evaluated by DTSC for possible hazardous materials contamination. In some cases, these properties may be listed in the CalSites category depending on the level of threat to public health and safety or the environment they pose.

Date of Government Version: 01/25/2021	Source: Department of Toxic Substances Control
Date Data Arrived at EDR: 01/26/2021	Telephone: 916-323-3400
Date Made Active in Reports: 04/13/2021	Last EDR Contact: 04/23/2021
Number of Days to Update: 77	Next Scheduled EDR Contact: 08/09/2021
	Data Release Frequency: Quarterly

### CDL: Clandestine Drug Labs

A listing of drug lab locations. Listing of a location in this database does not indicate that any illegal drug lab materials were or were not present there, and does not constitute a determination that the location either requires or does not require additional cleanup work.

Date of Government Version: 12/31/2019	Source: Department of Toxic Substances Control
Date Data Arrived at EDR: 01/20/2021	Telephone: 916-255-6504
Date Made Active in Reports: 04/08/2021	Last EDR Contact: 04/14/2021
Number of Days to Update: 78	Next Scheduled EDR Contact: 07/19/2021
	Data Release Frequency: Varies

### CERS HAZ WASTE: CERS HAZ WASTE

List of sites in the California Environmental Protection Agency (CalEPA) Regulated Site Portal which fall under the Hazardous Chemical Management, Hazardous Waste Onsite Treatment, Household Hazardous Waste Collection, Hazardous Waste Generator, and RCRA LQ HW Generator programs.

# GOVERNMENT RECORDS SEARCHED / DATA CURRENCY TRACKING

Date of Government Version: 01/20/2021  
Date Data Arrived at EDR: 01/20/2021  
Date Made Active in Reports: 04/08/2021  
Number of Days to Update: 78

Source: CalEPA  
Telephone: 916-323-2514  
Last EDR Contact: 04/20/2021  
Next Scheduled EDR Contact: 08/02/2021  
Data Release Frequency: Quarterly

## TOXIC PITS: Toxic Pits Cleanup Act Sites

Toxic PITS Cleanup Act Sites. TOXIC PITS identifies sites suspected of containing hazardous substances where cleanup has not yet been completed.

Date of Government Version: 07/01/1995  
Date Data Arrived at EDR: 08/30/1995  
Date Made Active in Reports: 09/26/1995  
Number of Days to Update: 27

Source: State Water Resources Control Board  
Telephone: 916-227-4364  
Last EDR Contact: 01/26/2009  
Next Scheduled EDR Contact: 04/27/2009  
Data Release Frequency: No Update Planned

## US CDL: Clandestine Drug Labs

A listing of clandestine drug lab locations. The U.S. Department of Justice ("the Department") provides this web site as a public service. It contains addresses of some locations where law enforcement agencies reported they found chemicals or other items that indicated the presence of either clandestine drug laboratories or dumpsites. In most cases, the source of the entries is not the Department, and the Department has not verified the entry and does not guarantee its accuracy. Members of the public must verify the accuracy of all entries by, for example, contacting local law enforcement and local health departments.

Date of Government Version: 12/07/2020  
Date Data Arrived at EDR: 12/09/2020  
Date Made Active in Reports: 03/02/2021  
Number of Days to Update: 83

Source: Drug Enforcement Administration  
Telephone: 202-307-1000  
Last EDR Contact: 02/22/2021  
Next Scheduled EDR Contact: 06/06/2021  
Data Release Frequency: Quarterly

## PFAS: PFAS Contamination Site Location Listing

A listing of PFAS contaminated sites included in the GeoTracker database.

Date of Government Version: 12/07/2020  
Date Data Arrived at EDR: 12/08/2020  
Date Made Active in Reports: 02/22/2021  
Number of Days to Update: 76

Source: State Water Resources Control Board  
Telephone: 866-480-1028  
Last EDR Contact: 02/24/2021  
Next Scheduled EDR Contact: 06/21/2021  
Data Release Frequency: Varies

## **Local Lists of Registered Storage Tanks**

### SWEEPS UST: SWEEPS UST Listing

Statewide Environmental Evaluation and Planning System. This underground storage tank listing was updated and maintained by a company contacted by the SWRCB in the early 1990's. The listing is no longer updated or maintained. The local agency is the contact for more information on a site on the SWEEPS list.

Date of Government Version: 06/01/1994  
Date Data Arrived at EDR: 07/07/2005  
Date Made Active in Reports: 08/11/2005  
Number of Days to Update: 35

Source: State Water Resources Control Board  
Telephone: N/A  
Last EDR Contact: 06/03/2005  
Next Scheduled EDR Contact: N/A  
Data Release Frequency: No Update Planned

### HIST UST: Hazardous Substance Storage Container Database

The Hazardous Substance Storage Container Database is a historical listing of UST sites. Refer to local/county source for current data.

Date of Government Version: 10/15/1990  
Date Data Arrived at EDR: 01/25/1991  
Date Made Active in Reports: 02/12/1991  
Number of Days to Update: 18

Source: State Water Resources Control Board  
Telephone: 916-341-5851  
Last EDR Contact: 07/26/2001  
Next Scheduled EDR Contact: N/A  
Data Release Frequency: No Update Planned

# GOVERNMENT RECORDS SEARCHED / DATA CURRENCY TRACKING

## SAN FRANCISCO AST: Aboveground Storage Tank Site Listing

Aboveground storage tank sites

Date of Government Version: 11/05/2020  
Date Data Arrived at EDR: 11/06/2020  
Date Made Active in Reports: 01/26/2021  
Number of Days to Update: 81

Source: San Francisco County Department of Public Health  
Telephone: 415-252-3896  
Last EDR Contact: 04/27/2021  
Next Scheduled EDR Contact: 08/16/2021  
Data Release Frequency: Varies

## CERS TANKS: California Environmental Reporting System (CERS) Tanks

List of sites in the California Environmental Protection Agency (CalEPA) Regulated Site Portal which fall under the Aboveground Petroleum Storage and Underground Storage Tank regulatory programs.

Date of Government Version: 01/20/2021  
Date Data Arrived at EDR: 01/20/2021  
Date Made Active in Reports: 04/08/2021  
Number of Days to Update: 78

Source: California Environmental Protection Agency  
Telephone: 916-323-2514  
Last EDR Contact: 04/20/2021  
Next Scheduled EDR Contact: 08/02/2021  
Data Release Frequency: Quarterly

## CA FID UST: Facility Inventory Database

The Facility Inventory Database (FID) contains a historical listing of active and inactive underground storage tank locations from the State Water Resource Control Board. Refer to local/county source for current data.

Date of Government Version: 10/31/1994  
Date Data Arrived at EDR: 09/05/1995  
Date Made Active in Reports: 09/29/1995  
Number of Days to Update: 24

Source: California Environmental Protection Agency  
Telephone: 916-341-5851  
Last EDR Contact: 12/28/1998  
Next Scheduled EDR Contact: N/A  
Data Release Frequency: No Update Planned

## **Local Land Records**

### LIENS: Environmental Liens Listing

A listing of property locations with environmental liens for California where DTSC is a lien holder.

Date of Government Version: 11/24/2020  
Date Data Arrived at EDR: 11/30/2020  
Date Made Active in Reports: 02/10/2021  
Number of Days to Update: 72

Source: Department of Toxic Substances Control  
Telephone: 916-323-3400  
Last EDR Contact: 02/26/2021  
Next Scheduled EDR Contact: 06/14/2021  
Data Release Frequency: Varies

### LIENS 2: CERCLA Lien Information

A Federal CERCLA ('Superfund') lien can exist by operation of law at any site or property at which EPA has spent Superfund monies. These monies are spent to investigate and address releases and threatened releases of contamination. CERCLIS provides information as to the identity of these sites and properties.

Date of Government Version: 12/30/2020  
Date Data Arrived at EDR: 01/14/2021  
Date Made Active in Reports: 02/18/2021  
Number of Days to Update: 35

Source: Environmental Protection Agency  
Telephone: 202-564-6023  
Last EDR Contact: 04/01/2021  
Next Scheduled EDR Contact: 07/12/2021  
Data Release Frequency: Semi-Annually

### DEED: Deed Restriction Listing

# GOVERNMENT RECORDS SEARCHED / DATA CURRENCY TRACKING

Site Mitigation and Brownfields Reuse Program Facility Sites with Deed Restrictions & Hazardous Waste Management Program Facility Sites with Deed / Land Use Restriction. The DTSC Site Mitigation and Brownfields Reuse Program (SMBRP) list includes sites cleaned up under the program's oversight and generally does not include current or former hazardous waste facilities that required a hazardous waste facility permit. The list represents deed restrictions that are active. Some sites have multiple deed restrictions. The DTSC Hazardous Waste Management Program (HWMP) has developed a list of current or former hazardous waste facilities that have a recorded land use restriction at the local county recorder's office. The land use restrictions on this list were required by the DTSC HWMP as a result of the presence of hazardous substances that remain on site after the facility (or part of the facility) has been closed or cleaned up. The types of land use restriction include deed notice, deed restriction, or a land use restriction that binds current and future owners.

Date of Government Version: 11/30/2020	Source: DTSC and SWRCB
Date Data Arrived at EDR: 12/01/2020	Telephone: 916-323-3400
Date Made Active in Reports: 02/12/2021	Last EDR Contact: 03/03/2021
Number of Days to Update: 73	Next Scheduled EDR Contact: 06/14/2021
	Data Release Frequency: Semi-Annually

## **Records of Emergency Release Reports**

### **HMIRS: Hazardous Materials Information Reporting System**

Hazardous Materials Incident Report System. HMIRS contains hazardous material spill incidents reported to DOT.

Date of Government Version: 12/16/2020	Source: U.S. Department of Transportation
Date Data Arrived at EDR: 12/17/2020	Telephone: 202-366-4555
Date Made Active in Reports: 03/12/2021	Last EDR Contact: 03/24/2021
Number of Days to Update: 85	Next Scheduled EDR Contact: 07/05/2021
	Data Release Frequency: Quarterly

### **CHMIRS: California Hazardous Material Incident Report System**

California Hazardous Material Incident Reporting System. CHMIRS contains information on reported hazardous material incidents (accidental releases or spills).

Date of Government Version: 12/31/2020	Source: Office of Emergency Services
Date Data Arrived at EDR: 01/20/2021	Telephone: 916-845-8400
Date Made Active in Reports: 04/08/2021	Last EDR Contact: 04/20/2021
Number of Days to Update: 78	Next Scheduled EDR Contact: 08/02/2021
	Data Release Frequency: Semi-Annually

### **LDS: Land Disposal Sites Listing (GEOTRACKER)**

Land Disposal sites (Landfills) included in GeoTracker. GeoTracker is the Water Boards data management system for sites that impact, or have the potential to impact, water quality in California, with emphasis on groundwater.

Date of Government Version: 03/08/2021	Source: State Water Quality Control Board
Date Data Arrived at EDR: 03/09/2021	Telephone: 866-480-1028
Date Made Active in Reports: 03/31/2021	Last EDR Contact: 03/09/2021
Number of Days to Update: 22	Next Scheduled EDR Contact: 06/21/2021
	Data Release Frequency: Quarterly

### **MCS: Military Cleanup Sites Listing (GEOTRACKER)**

Military sites (consisting of: Military UST sites; Military Privatized sites; and Military Cleanup sites [formerly known as DoD non UST]) included in GeoTracker. GeoTracker is the Water Boards data management system for sites that impact, or have the potential to impact, water quality in California, with emphasis on groundwater.

Date of Government Version: 03/08/2021	Source: State Water Resources Control Board
Date Data Arrived at EDR: 03/09/2021	Telephone: 866-480-1028
Date Made Active in Reports: 03/31/2021	Last EDR Contact: 03/09/2021
Number of Days to Update: 22	Next Scheduled EDR Contact: 06/21/2021
	Data Release Frequency: Quarterly

# GOVERNMENT RECORDS SEARCHED / DATA CURRENCY TRACKING

## SPILLS 90: SPILLS90 data from FirstSearch

Spills 90 includes those spill and release records available exclusively from FirstSearch databases. Typically, they may include chemical, oil and/or hazardous substance spills recorded after 1990. Duplicate records that are already included in EDR incident and release records are not included in Spills 90.

Date of Government Version: 06/06/2012	Source: FirstSearch
Date Data Arrived at EDR: 01/03/2013	Telephone: N/A
Date Made Active in Reports: 02/22/2013	Last EDR Contact: 01/03/2013
Number of Days to Update: 50	Next Scheduled EDR Contact: N/A
	Data Release Frequency: No Update Planned

## Other Ascertainable Records

### RCRA NonGen / NLR: RCRA - Non Generators / No Longer Regulated

RCRAInfo is EPA's comprehensive information system, providing access to data supporting the Resource Conservation and Recovery Act (RCRA) of 1976 and the Hazardous and Solid Waste Amendments (HSWA) of 1984. The database includes selective information on sites which generate, transport, store, treat and/or dispose of hazardous waste as defined by the Resource Conservation and Recovery Act (RCRA). Non-Generators do not presently generate hazardous waste.

Date of Government Version: 12/14/2020	Source: Environmental Protection Agency
Date Data Arrived at EDR: 12/17/2020	Telephone: (415) 495-8895
Date Made Active in Reports: 12/22/2020	Last EDR Contact: 03/23/2021
Number of Days to Update: 5	Next Scheduled EDR Contact: 07/05/2021
	Data Release Frequency: Quarterly

### FUDS: Formerly Used Defense Sites

The listing includes locations of Formerly Used Defense Sites properties where the US Army Corps of Engineers is actively working or will take necessary cleanup actions.

Date of Government Version: 02/11/2021	Source: U.S. Army Corps of Engineers
Date Data Arrived at EDR: 02/17/2021	Telephone: 202-528-4285
Date Made Active in Reports: 04/05/2021	Last EDR Contact: 02/17/2021
Number of Days to Update: 47	Next Scheduled EDR Contact: 05/31/2021
	Data Release Frequency: Varies

### DOD: Department of Defense Sites

This data set consists of federally owned or administered lands, administered by the Department of Defense, that have any area equal to or greater than 640 acres of the United States, Puerto Rico, and the U.S. Virgin Islands.

Date of Government Version: 12/31/2005	Source: USGS
Date Data Arrived at EDR: 11/10/2006	Telephone: 888-275-8747
Date Made Active in Reports: 01/11/2007	Last EDR Contact: 04/16/2021
Number of Days to Update: 62	Next Scheduled EDR Contact: 07/26/2021
	Data Release Frequency: Semi-Annually

### FEDLAND: Federal and Indian Lands

Federally and Indian administrated lands of the United States. Lands included are administrated by: Army Corps of Engineers, Bureau of Reclamation, National Wild and Scenic River, National Wildlife Refuge, Public Domain Land, Wilderness, Wilderness Study Area, Wildlife Management Area, Bureau of Indian Affairs, Bureau of Land Management, Department of Justice, Forest Service, Fish and Wildlife Service, National Park Service.

Date of Government Version: 04/02/2018	Source: U.S. Geological Survey
Date Data Arrived at EDR: 04/11/2018	Telephone: 888-275-8747
Date Made Active in Reports: 11/06/2019	Last EDR Contact: 04/05/2021
Number of Days to Update: 574	Next Scheduled EDR Contact: 07/19/2021
	Data Release Frequency: N/A

### SCRD DRYCLEANERS: State Coalition for Remediation of Drycleaners Listing

The State Coalition for Remediation of Drycleaners was established in 1998, with support from the U.S. EPA Office of Superfund Remediation and Technology Innovation. It is comprised of representatives of states with established drycleaner remediation programs. Currently the member states are Alabama, Connecticut, Florida, Illinois, Kansas, Minnesota, Missouri, North Carolina, Oregon, South Carolina, Tennessee, Texas, and Wisconsin.

# GOVERNMENT RECORDS SEARCHED / DATA CURRENCY TRACKING

Date of Government Version: 01/01/2017  
Date Data Arrived at EDR: 02/03/2017  
Date Made Active in Reports: 04/07/2017  
Number of Days to Update: 63

Source: Environmental Protection Agency  
Telephone: 615-532-8599  
Last EDR Contact: 02/09/2021  
Next Scheduled EDR Contact: 05/24/2021  
Data Release Frequency: Varies

## US FIN ASSUR: Financial Assurance Information

All owners and operators of facilities that treat, store, or dispose of hazardous waste are required to provide proof that they will have sufficient funds to pay for the clean up, closure, and post-closure care of their facilities.

Date of Government Version: 12/14/2020  
Date Data Arrived at EDR: 12/17/2020  
Date Made Active in Reports: 03/12/2021  
Number of Days to Update: 85

Source: Environmental Protection Agency  
Telephone: 202-566-1917  
Last EDR Contact: 03/23/2021  
Next Scheduled EDR Contact: 07/05/2021  
Data Release Frequency: Quarterly

## EPA WATCH LIST: EPA WATCH LIST

EPA maintains a "Watch List" to facilitate dialogue between EPA, state and local environmental agencies on enforcement matters relating to facilities with alleged violations identified as either significant or high priority. Being on the Watch List does not mean that the facility has actually violated the law only that an investigation by EPA or a state or local environmental agency has led those organizations to allege that an unproven violation has in fact occurred. Being on the Watch List does not represent a higher level of concern regarding the alleged violations that were detected, but instead indicates cases requiring additional dialogue between EPA, state and local agencies - primarily because of the length of time the alleged violation has gone unaddressed or unresolved.

Date of Government Version: 08/30/2013  
Date Data Arrived at EDR: 03/21/2014  
Date Made Active in Reports: 06/17/2014  
Number of Days to Update: 88

Source: Environmental Protection Agency  
Telephone: 617-520-3000  
Last EDR Contact: 02/02/2021  
Next Scheduled EDR Contact: 05/17/2021  
Data Release Frequency: Quarterly

## 2020 COR ACTION: 2020 Corrective Action Program List

The EPA has set ambitious goals for the RCRA Corrective Action program by creating the 2020 Corrective Action Universe. This RCRA cleanup baseline includes facilities expected to need corrective action. The 2020 universe contains a wide variety of sites. Some properties are heavily contaminated while others were contaminated but have since been cleaned up. Still others have not been fully investigated yet, and may require little or no remediation. Inclusion in the 2020 Universe does not necessarily imply failure on the part of a facility to meet its RCRA obligations.

Date of Government Version: 09/30/2017  
Date Data Arrived at EDR: 05/08/2018  
Date Made Active in Reports: 07/20/2018  
Number of Days to Update: 73

Source: Environmental Protection Agency  
Telephone: 703-308-4044  
Last EDR Contact: 02/05/2021  
Next Scheduled EDR Contact: 05/17/2021  
Data Release Frequency: Varies

## TSCA: Toxic Substances Control Act

Toxic Substances Control Act. TSCA identifies manufacturers and importers of chemical substances included on the TSCA Chemical Substance Inventory list. It includes data on the production volume of these substances by plant site.

Date of Government Version: 12/31/2016  
Date Data Arrived at EDR: 06/17/2020  
Date Made Active in Reports: 09/10/2020  
Number of Days to Update: 85

Source: EPA  
Telephone: 202-260-5521  
Last EDR Contact: 03/19/2021  
Next Scheduled EDR Contact: 06/28/2021  
Data Release Frequency: Every 4 Years

## TRIS: Toxic Chemical Release Inventory System

Toxic Release Inventory System. TRIS identifies facilities which release toxic chemicals to the air, water and land in reportable quantities under SARA Title III Section 313.



# GOVERNMENT RECORDS SEARCHED / DATA CURRENCY TRACKING

Date of Government Version: 12/31/2018  
Date Data Arrived at EDR: 08/14/2020  
Date Made Active in Reports: 11/04/2020  
Number of Days to Update: 82

Source: EPA  
Telephone: 202-566-0250  
Last EDR Contact: 02/02/2021  
Next Scheduled EDR Contact: 05/31/2021  
Data Release Frequency: Annually

## SSTS: Section 7 Tracking Systems

Section 7 of the Federal Insecticide, Fungicide and Rodenticide Act, as amended (92 Stat. 829) requires all registered pesticide-producing establishments to submit a report to the Environmental Protection Agency by March 1st each year. Each establishment must report the types and amounts of pesticides, active ingredients and devices being produced, and those having been produced and sold or distributed in the past year.

Date of Government Version: 01/20/2021  
Date Data Arrived at EDR: 01/21/2021  
Date Made Active in Reports: 03/22/2021  
Number of Days to Update: 60

Source: EPA  
Telephone: 202-564-4203  
Last EDR Contact: 04/20/2021  
Next Scheduled EDR Contact: 08/02/2021  
Data Release Frequency: Annually

## ROD: Records Of Decision

Record of Decision. ROD documents mandate a permanent remedy at an NPL (Superfund) site containing technical and health information to aid in the cleanup.

Date of Government Version: 12/30/2020  
Date Data Arrived at EDR: 01/14/2021  
Date Made Active in Reports: 02/18/2021  
Number of Days to Update: 35

Source: EPA  
Telephone: 703-416-0223  
Last EDR Contact: 04/01/2021  
Next Scheduled EDR Contact: 06/14/2021  
Data Release Frequency: Annually

## RMP: Risk Management Plans

When Congress passed the Clean Air Act Amendments of 1990, it required EPA to publish regulations and guidance for chemical accident prevention at facilities using extremely hazardous substances. The Risk Management Program Rule (RMP Rule) was written to implement Section 112(r) of these amendments. The rule, which built upon existing industry codes and standards, requires companies of all sizes that use certain flammable and toxic substances to develop a Risk Management Program, which includes a(n): Hazard assessment that details the potential effects of an accidental release, an accident history of the last five years, and an evaluation of worst-case and alternative accidental releases; Prevention program that includes safety precautions and maintenance, monitoring, and employee training measures; and Emergency response program that spells out emergency health care, employee training measures and procedures for informing the public and response agencies (e.g the fire department) should an accident occur.

Date of Government Version: 11/02/2020  
Date Data Arrived at EDR: 11/12/2020  
Date Made Active in Reports: 01/25/2021  
Number of Days to Update: 74

Source: Environmental Protection Agency  
Telephone: 202-564-8600  
Last EDR Contact: 04/19/2021  
Next Scheduled EDR Contact: 08/02/2021  
Data Release Frequency: Varies

## RAATS: RCRA Administrative Action Tracking System

RCRA Administration Action Tracking System. RAATS contains records based on enforcement actions issued under RCRA pertaining to major violators and includes administrative and civil actions brought by the EPA. For administration actions after September 30, 1995, data entry in the RAATS database was discontinued. EPA will retain a copy of the database for historical records. It was necessary to terminate RAATS because a decrease in agency resources made it impossible to continue to update the information contained in the database.

Date of Government Version: 04/17/1995  
Date Data Arrived at EDR: 07/03/1995  
Date Made Active in Reports: 08/07/1995  
Number of Days to Update: 35

Source: EPA  
Telephone: 202-564-4104  
Last EDR Contact: 06/02/2008  
Next Scheduled EDR Contact: 09/01/2008  
Data Release Frequency: No Update Planned

# GOVERNMENT RECORDS SEARCHED / DATA CURRENCY TRACKING

## PRP: Potentially Responsible Parties

A listing of verified Potentially Responsible Parties

Date of Government Version: 12/30/2020	Source: EPA
Date Data Arrived at EDR: 01/14/2021	Telephone: 202-564-6023
Date Made Active in Reports: 03/05/2021	Last EDR Contact: 03/11/2021
Number of Days to Update: 50	Next Scheduled EDR Contact: 05/17/2021
	Data Release Frequency: Quarterly

## PADS: PCB Activity Database System

PCB Activity Database. PADS Identifies generators, transporters, commercial storers and/or brokers and disposers of PCB's who are required to notify the EPA of such activities.

Date of Government Version: 11/19/2020	Source: EPA
Date Data Arrived at EDR: 01/08/2021	Telephone: 202-566-0500
Date Made Active in Reports: 03/22/2021	Last EDR Contact: 04/09/2021
Number of Days to Update: 73	Next Scheduled EDR Contact: 07/19/2021
	Data Release Frequency: Annually

## ICIS: Integrated Compliance Information System

The Integrated Compliance Information System (ICIS) supports the information needs of the national enforcement and compliance program as well as the unique needs of the National Pollutant Discharge Elimination System (NPDES) program.

Date of Government Version: 11/18/2016	Source: Environmental Protection Agency
Date Data Arrived at EDR: 11/23/2016	Telephone: 202-564-2501
Date Made Active in Reports: 02/10/2017	Last EDR Contact: 03/31/2021
Number of Days to Update: 79	Next Scheduled EDR Contact: 07/19/2021
	Data Release Frequency: Quarterly

## FTTS: FIFRA/ TSCA Tracking System - FIFRA (Federal Insecticide, Fungicide, & Rodenticide Act)/TSCA (Toxic Substances Control Act)

FTTS tracks administrative cases and pesticide enforcement actions and compliance activities related to FIFRA, TSCA and EPCRA (Emergency Planning and Community Right-to-Know Act). To maintain currency, EDR contacts the Agency on a quarterly basis.

Date of Government Version: 04/09/2009	Source: EPA/Office of Prevention, Pesticides and Toxic Substances
Date Data Arrived at EDR: 04/16/2009	Telephone: 202-566-1667
Date Made Active in Reports: 05/11/2009	Last EDR Contact: 08/18/2017
Number of Days to Update: 25	Next Scheduled EDR Contact: 12/04/2017
	Data Release Frequency: No Update Planned

## FTTS INSP: FIFRA/ TSCA Tracking System - FIFRA (Federal Insecticide, Fungicide, & Rodenticide Act)/TSCA (Toxic Substances Control Act)

A listing of FIFRA/TSCA Tracking System (FTTS) inspections and enforcements.

Date of Government Version: 04/09/2009	Source: EPA
Date Data Arrived at EDR: 04/16/2009	Telephone: 202-566-1667
Date Made Active in Reports: 05/11/2009	Last EDR Contact: 08/18/2017
Number of Days to Update: 25	Next Scheduled EDR Contact: 12/04/2017
	Data Release Frequency: No Update Planned

## MLTS: Material Licensing Tracking System

MLTS is maintained by the Nuclear Regulatory Commission and contains a list of approximately 8,100 sites which possess or use radioactive materials and which are subject to NRC licensing requirements. To maintain currency, EDR contacts the Agency on a quarterly basis.

Date of Government Version: 08/05/2020	Source: Nuclear Regulatory Commission
Date Data Arrived at EDR: 08/10/2020	Telephone: 301-415-7169
Date Made Active in Reports: 10/08/2020	Last EDR Contact: 04/16/2021
Number of Days to Update: 59	Next Scheduled EDR Contact: 08/02/2021
	Data Release Frequency: Quarterly

# GOVERNMENT RECORDS SEARCHED / DATA CURRENCY TRACKING

## COAL ASH DOE: Steam-Electric Plant Operation Data

A listing of power plants that store ash in surface ponds.

Date of Government Version: 12/31/2019	Source: Department of Energy
Date Data Arrived at EDR: 12/01/2020	Telephone: 202-586-8719
Date Made Active in Reports: 02/09/2021	Last EDR Contact: 03/05/2021
Number of Days to Update: 70	Next Scheduled EDR Contact: 06/14/2021
	Data Release Frequency: Varies

## COAL ASH EPA: Coal Combustion Residues Surface Impoundments List

A listing of coal combustion residues surface impoundments with high hazard potential ratings.

Date of Government Version: 01/12/2017	Source: Environmental Protection Agency
Date Data Arrived at EDR: 03/05/2019	Telephone: N/A
Date Made Active in Reports: 11/11/2019	Last EDR Contact: 03/02/2021
Number of Days to Update: 251	Next Scheduled EDR Contact: 06/14/2021
	Data Release Frequency: Varies

## PCB TRANSFORMER: PCB Transformer Registration Database

The database of PCB transformer registrations that includes all PCB registration submittals.

Date of Government Version: 09/13/2019	Source: Environmental Protection Agency
Date Data Arrived at EDR: 11/06/2019	Telephone: 202-566-0517
Date Made Active in Reports: 02/10/2020	Last EDR Contact: 02/05/2021
Number of Days to Update: 96	Next Scheduled EDR Contact: 05/17/2021
	Data Release Frequency: Varies

## RADINFO: Radiation Information Database

The Radiation Information Database (RADINFO) contains information about facilities that are regulated by U.S. Environmental Protection Agency (EPA) regulations for radiation and radioactivity.

Date of Government Version: 07/01/2019	Source: Environmental Protection Agency
Date Data Arrived at EDR: 07/01/2019	Telephone: 202-343-9775
Date Made Active in Reports: 09/23/2019	Last EDR Contact: 03/25/2021
Number of Days to Update: 84	Next Scheduled EDR Contact: 07/12/2021
	Data Release Frequency: Quarterly

## HIST FTTS: FIFRA/TSCA Tracking System Administrative Case Listing

A complete administrative case listing from the FIFRA/TSCA Tracking System (FTTS) for all ten EPA regions. The information was obtained from the National Compliance Database (NCDB). NCDB supports the implementation of FIFRA (Federal Insecticide, Fungicide, and Rodenticide Act) and TSCA (Toxic Substances Control Act). Some EPA regions are now closing out records. Because of that, and the fact that some EPA regions are not providing EPA Headquarters with updated records, it was decided to create a HIST FTTS database. It included records that may not be included in the newer FTTS database updates. This database is no longer updated.

Date of Government Version: 10/19/2006	Source: Environmental Protection Agency
Date Data Arrived at EDR: 03/01/2007	Telephone: 202-564-2501
Date Made Active in Reports: 04/10/2007	Last EDR Contact: 12/17/2007
Number of Days to Update: 40	Next Scheduled EDR Contact: 03/17/2008
	Data Release Frequency: No Update Planned

## HIST FTTS INSP: FIFRA/TSCA Tracking System Inspection & Enforcement Case Listing

A complete inspection and enforcement case listing from the FIFRA/TSCA Tracking System (FTTS) for all ten EPA regions. The information was obtained from the National Compliance Database (NCDB). NCDB supports the implementation of FIFRA (Federal Insecticide, Fungicide, and Rodenticide Act) and TSCA (Toxic Substances Control Act). Some EPA regions are now closing out records. Because of that, and the fact that some EPA regions are not providing EPA Headquarters with updated records, it was decided to create a HIST FTTS database. It included records that may not be included in the newer FTTS database updates. This database is no longer updated.

# GOVERNMENT RECORDS SEARCHED / DATA CURRENCY TRACKING

Date of Government Version: 10/19/2006  
Date Data Arrived at EDR: 03/01/2007  
Date Made Active in Reports: 04/10/2007  
Number of Days to Update: 40

Source: Environmental Protection Agency  
Telephone: 202-564-2501  
Last EDR Contact: 12/17/2008  
Next Scheduled EDR Contact: 03/17/2008  
Data Release Frequency: No Update Planned

## DOT OPS: Incident and Accident Data

Department of Transportation, Office of Pipeline Safety Incident and Accident data.

Date of Government Version: 01/02/2020  
Date Data Arrived at EDR: 01/28/2020  
Date Made Active in Reports: 04/17/2020  
Number of Days to Update: 80

Source: Department of Transportation, Office of Pipeline Safety  
Telephone: 202-366-4595  
Last EDR Contact: 04/27/2021  
Next Scheduled EDR Contact: 08/09/2021  
Data Release Frequency: Quarterly

## CONSENT: Superfund (CERCLA) Consent Decrees

Major legal settlements that establish responsibility and standards for cleanup at NPL (Superfund) sites. Released periodically by United States District Courts after settlement by parties to litigation matters.

Date of Government Version: 12/31/2020  
Date Data Arrived at EDR: 01/13/2021  
Date Made Active in Reports: 03/22/2021  
Number of Days to Update: 68

Source: Department of Justice, Consent Decree Library  
Telephone: Varies  
Last EDR Contact: 04/05/2021  
Next Scheduled EDR Contact: 07/19/2021  
Data Release Frequency: Varies

## BRS: Biennial Reporting System

The Biennial Reporting System is a national system administered by the EPA that collects data on the generation and management of hazardous waste. BRS captures detailed data from two groups: Large Quantity Generators (LQG) and Treatment, Storage, and Disposal Facilities.

Date of Government Version: 12/31/2017  
Date Data Arrived at EDR: 06/22/2020  
Date Made Active in Reports: 11/20/2020  
Number of Days to Update: 151

Source: EPA/NTIS  
Telephone: 800-424-9346  
Last EDR Contact: 03/23/2021  
Next Scheduled EDR Contact: 07/05/2021  
Data Release Frequency: Biennially

## INDIAN RESERV: Indian Reservations

This map layer portrays Indian administered lands of the United States that have any area equal to or greater than 640 acres.

Date of Government Version: 12/31/2014  
Date Data Arrived at EDR: 07/14/2015  
Date Made Active in Reports: 01/10/2017  
Number of Days to Update: 546

Source: USGS  
Telephone: 202-208-3710  
Last EDR Contact: 04/06/2021  
Next Scheduled EDR Contact: 07/19/2021  
Data Release Frequency: Semi-Annually

## FUSRAP: Formerly Utilized Sites Remedial Action Program

DOE established the Formerly Utilized Sites Remedial Action Program (FUSRAP) in 1974 to remediate sites where radioactive contamination remained from Manhattan Project and early U.S. Atomic Energy Commission (AEC) operations.

Date of Government Version: 08/08/2017  
Date Data Arrived at EDR: 09/11/2018  
Date Made Active in Reports: 09/14/2018  
Number of Days to Update: 3

Source: Department of Energy  
Telephone: 202-586-3559  
Last EDR Contact: 04/28/2021  
Next Scheduled EDR Contact: 08/16/2021  
Data Release Frequency: Varies

## UMTRA: Uranium Mill Tailings Sites

Uranium ore was mined by private companies for federal government use in national defense programs. When the mills shut down, large piles of the sand-like material (mill tailings) remain after uranium has been extracted from the ore. Levels of human exposure to radioactive materials from the piles are low; however, in some cases tailings were used as construction materials before the potential health hazards of the tailings were recognized.

# GOVERNMENT RECORDS SEARCHED / DATA CURRENCY TRACKING

Date of Government Version: 08/30/2019  
Date Data Arrived at EDR: 11/15/2019  
Date Made Active in Reports: 01/28/2020  
Number of Days to Update: 74

Source: Department of Energy  
Telephone: 505-845-0011  
Last EDR Contact: 02/18/2021  
Next Scheduled EDR Contact: 05/31/2021  
Data Release Frequency: Varies

## LEAD SMELTER 1: Lead Smelter Sites

A listing of former lead smelter site locations.

Date of Government Version: 12/30/2020  
Date Data Arrived at EDR: 01/14/2021  
Date Made Active in Reports: 02/09/2021  
Number of Days to Update: 26

Source: Environmental Protection Agency  
Telephone: 703-603-8787  
Last EDR Contact: 04/01/2021  
Next Scheduled EDR Contact: 07/12/2021  
Data Release Frequency: Varies

## LEAD SMELTER 2: Lead Smelter Sites

A list of several hundred sites in the U.S. where secondary lead smelting was done from 1931 and 1964. These sites may pose a threat to public health through ingestion or inhalation of contaminated soil or dust

Date of Government Version: 04/05/2001  
Date Data Arrived at EDR: 10/27/2010  
Date Made Active in Reports: 12/02/2010  
Number of Days to Update: 36

Source: American Journal of Public Health  
Telephone: 703-305-6451  
Last EDR Contact: 12/02/2009  
Next Scheduled EDR Contact: N/A  
Data Release Frequency: No Update Planned

## US AIRS (AFS): Aerometric Information Retrieval System Facility Subsystem (AFS)

The database is a sub-system of Aerometric Information Retrieval System (AIRS). AFS contains compliance data on air pollution point sources regulated by the U.S. EPA and/or state and local air regulatory agencies. This information comes from source reports by various stationary sources of air pollution, such as electric power plants, steel mills, factories, and universities, and provides information about the air pollutants they produce. Action, air program, air program pollutant, and general level plant data. It is used to track emissions and compliance data from industrial plants.

Date of Government Version: 10/12/2016  
Date Data Arrived at EDR: 10/26/2016  
Date Made Active in Reports: 02/03/2017  
Number of Days to Update: 100

Source: EPA  
Telephone: 202-564-2496  
Last EDR Contact: 09/26/2017  
Next Scheduled EDR Contact: 01/08/2018  
Data Release Frequency: Annually

## US AIRS MINOR: Air Facility System Data

A listing of minor source facilities.

Date of Government Version: 10/12/2016  
Date Data Arrived at EDR: 10/26/2016  
Date Made Active in Reports: 02/03/2017  
Number of Days to Update: 100

Source: EPA  
Telephone: 202-564-2496  
Last EDR Contact: 09/26/2017  
Next Scheduled EDR Contact: 01/08/2018  
Data Release Frequency: Annually

## MINES VIOLATIONS: MSHA Violation Assessment Data

Mines violation and assessment information. Department of Labor, Mine Safety & Health Administration.

Date of Government Version: 11/24/2020  
Date Data Arrived at EDR: 11/30/2020  
Date Made Active in Reports: 01/25/2021  
Number of Days to Update: 56

Source: DOL, Mine Safety & Health Admi  
Telephone: 202-693-9424  
Last EDR Contact: 03/01/2021  
Next Scheduled EDR Contact: 06/14/2021  
Data Release Frequency: Quarterly

## US MINES: Mines Master Index File

Contains all mine identification numbers issued for mines active or opened since 1971. The data also includes violation information.

# GOVERNMENT RECORDS SEARCHED / DATA CURRENCY TRACKING

Date of Government Version: 11/03/2020  
Date Data Arrived at EDR: 11/23/2020  
Date Made Active in Reports: 01/25/2021  
Number of Days to Update: 63

Source: Department of Labor, Mine Safety and Health Administration  
Telephone: 303-231-5959  
Last EDR Contact: 02/24/2021  
Next Scheduled EDR Contact: 06/06/2021  
Data Release Frequency: Semi-Annually

## US MINES 2: Ferrous and Nonferrous Metal Mines Database Listing

This map layer includes ferrous (ferrous metal mines are facilities that extract ferrous metals, such as iron ore or molybdenum) and nonferrous (Nonferrous metal mines are facilities that extract nonferrous metals, such as gold, silver, copper, zinc, and lead) metal mines in the United States.

Date of Government Version: 05/06/2020  
Date Data Arrived at EDR: 05/27/2020  
Date Made Active in Reports: 08/13/2020  
Number of Days to Update: 78

Source: USGS  
Telephone: 703-648-7709  
Last EDR Contact: 02/26/2021  
Next Scheduled EDR Contact: 06/06/2021  
Data Release Frequency: Varies

## US MINES 3: Active Mines & Mineral Plants Database Listing

Active Mines and Mineral Processing Plant operations for commodities monitored by the Minerals Information Team of the USGS.

Date of Government Version: 04/14/2011  
Date Data Arrived at EDR: 06/08/2011  
Date Made Active in Reports: 09/13/2011  
Number of Days to Update: 97

Source: USGS  
Telephone: 703-648-7709  
Last EDR Contact: 02/26/2021  
Next Scheduled EDR Contact: 06/06/2021  
Data Release Frequency: Varies

## ABANDONED MINES: Abandoned Mines

An inventory of land and water impacted by past mining (primarily coal mining) is maintained by OSMRE to provide information needed to implement the Surface Mining Control and Reclamation Act of 1977 (SMCRA). The inventory contains information on the location, type, and extent of AML impacts, as well as, information on the cost associated with the reclamation of those problems. The inventory is based upon field surveys by State, Tribal, and OSMRE program officials. It is dynamic to the extent that it is modified as new problems are identified and existing problems are reclaimed.

Date of Government Version: 12/11/2020  
Date Data Arrived at EDR: 12/11/2020  
Date Made Active in Reports: 03/02/2021  
Number of Days to Update: 81

Source: Department of Interior  
Telephone: 202-208-2609  
Last EDR Contact: 03/10/2021  
Next Scheduled EDR Contact: 06/21/2021  
Data Release Frequency: Quarterly

## FINDS: Facility Index System/Facility Registry System

Facility Index System. FINDS contains both facility information and 'pointers' to other sources that contain more detail. EDR includes the following FINDS databases in this report: PCS (Permit Compliance System), AIRS (Aerometric Information Retrieval System), DOCKET (Enforcement Docket used to manage and track information on civil judicial enforcement cases for all environmental statutes), FURS (Federal Underground Injection Control), C-DOCKET (Criminal Docket System used to track criminal enforcement actions for all environmental statutes), FFIS (Federal Facilities Information System), STATE (State Environmental Laws and Statutes), and PADS (PCB Activity Data System).

Date of Government Version: 02/03/2021  
Date Data Arrived at EDR: 03/03/2021  
Date Made Active in Reports: 04/05/2021  
Number of Days to Update: 33

Source: EPA  
Telephone: (415) 947-8000  
Last EDR Contact: 03/03/2021  
Next Scheduled EDR Contact: 06/14/2021  
Data Release Frequency: Quarterly

## UXO: Unexploded Ordnance Sites

A listing of unexploded ordnance site locations

Date of Government Version: 12/31/2018  
Date Data Arrived at EDR: 07/02/2020  
Date Made Active in Reports: 09/17/2020  
Number of Days to Update: 77

Source: Department of Defense  
Telephone: 703-704-1564  
Last EDR Contact: 04/13/2021  
Next Scheduled EDR Contact: 07/26/2021  
Data Release Frequency: Varies

# GOVERNMENT RECORDS SEARCHED / DATA CURRENCY TRACKING

## ECHO: Enforcement & Compliance History Information

ECHO provides integrated compliance and enforcement information for about 800,000 regulated facilities nationwide.

Date of Government Version: 01/02/2021	Source: Environmental Protection Agency
Date Data Arrived at EDR: 01/08/2021	Telephone: 202-564-2280
Date Made Active in Reports: 03/22/2021	Last EDR Contact: 04/06/2021
Number of Days to Update: 73	Next Scheduled EDR Contact: 07/19/2021
	Data Release Frequency: Quarterly

## DOCKET HWC: Hazardous Waste Compliance Docket Listing

A complete list of the Federal Agency Hazardous Waste Compliance Docket Facilities.

Date of Government Version: 11/03/2020	Source: Environmental Protection Agency
Date Data Arrived at EDR: 11/17/2020	Telephone: 202-564-0527
Date Made Active in Reports: 02/09/2021	Last EDR Contact: 02/26/2021
Number of Days to Update: 84	Next Scheduled EDR Contact: 06/06/2021
	Data Release Frequency: Varies

## FUELS PROGRAM: EPA Fuels Program Registered Listing

This listing includes facilities that are registered under the Part 80 (Code of Federal Regulations) EPA Fuels Programs. All companies now are required to submit new and updated registrations.

Date of Government Version: 02/17/2021	Source: EPA
Date Data Arrived at EDR: 02/17/2021	Telephone: 800-385-6164
Date Made Active in Reports: 03/22/2021	Last EDR Contact: 02/17/2021
Number of Days to Update: 33	Next Scheduled EDR Contact: 05/31/2021
	Data Release Frequency: Quarterly

## CA BOND EXP. PLAN: Bond Expenditure Plan

Department of Health Services developed a site-specific expenditure plan as the basis for an appropriation of Hazardous Substance Cleanup Bond Act funds. It is not updated.

Date of Government Version: 01/01/1989	Source: Department of Health Services
Date Data Arrived at EDR: 07/27/1994	Telephone: 916-255-2118
Date Made Active in Reports: 08/02/1994	Last EDR Contact: 05/31/1994
Number of Days to Update: 6	Next Scheduled EDR Contact: N/A
	Data Release Frequency: No Update Planned

## CORTESE: "Cortese" Hazardous Waste & Substances Sites List

The sites for the list are designated by the State Water Resource Control Board (LUST), the Integrated Waste Board (SWF/LS), and the Department of Toxic Substances Control (Cal-Sites).

Date of Government Version: 12/17/2020	Source: CAL EPA/Office of Emergency Information
Date Data Arrived at EDR: 12/17/2020	Telephone: 916-323-3400
Date Made Active in Reports: 03/09/2021	Last EDR Contact: 03/23/2021
Number of Days to Update: 82	Next Scheduled EDR Contact: 07/05/2021
	Data Release Frequency: Quarterly

## CUPA LIVERMORE-PLEASANTON: CUPA Facility Listing

list of facilities associated with the various CUPA programs in Livermore-Pleasanton

Date of Government Version: 05/01/2019	Source: Livermore-Pleasanton Fire Department
Date Data Arrived at EDR: 05/14/2019	Telephone: 925-454-2361
Date Made Active in Reports: 07/17/2019	Last EDR Contact: 02/12/2021
Number of Days to Update: 64	Next Scheduled EDR Contact: 05/24/2021
	Data Release Frequency: Varies

## DRYCLEAN AVAQMD: Antelope Valley Air Quality Management District Drycleaner Listing

A listing of dry cleaners in the Antelope Valley Air Quality Management District.



# GOVERNMENT RECORDS SEARCHED / DATA CURRENCY TRACKING

Date of Government Version: 11/23/2020  
Date Data Arrived at EDR: 11/24/2020  
Date Made Active in Reports: 02/10/2021  
Number of Days to Update: 78

Source: Antelope Valley Air Quality Management District  
Telephone: 661-723-8070  
Last EDR Contact: 02/26/2021  
Next Scheduled EDR Contact: 06/14/2021  
Data Release Frequency: Varies

**DRYCLEAN SOUTH COAST:** South Coast Air Quality Management District Drycleaner Listing  
A listing of dry cleaners in the South Coast Air Quality Management District

Date of Government Version: 11/17/2020  
Date Data Arrived at EDR: 11/18/2020  
Date Made Active in Reports: 02/04/2021  
Number of Days to Update: 78

Source: South Coast Air Quality Management District  
Telephone: 909-396-3211  
Last EDR Contact: 02/22/2021  
Next Scheduled EDR Contact: 06/06/2021  
Data Release Frequency: Varies

**DRYCLEANERS:** Cleaner Facilities

A list of drycleaner related facilities that have EPA ID numbers. These are facilities with certain SIC codes: power laundries, family and commercial; garment pressing and cleaner's agents; linen supply; coin-operated laundries and cleaning; drycleaning plants, except rugs; carpet and upholster cleaning; industrial launderers; laundry and garment services.

Date of Government Version: 11/23/2020  
Date Data Arrived at EDR: 11/25/2020  
Date Made Active in Reports: 02/10/2021  
Number of Days to Update: 77

Source: Department of Toxic Substance Control  
Telephone: 916-327-4498  
Last EDR Contact: 02/26/2021  
Next Scheduled EDR Contact: 06/14/2021  
Data Release Frequency: Annually

**EMI:** Emissions Inventory Data

Toxics and criteria pollutant emissions data collected by the ARB and local air pollution agencies.

Date of Government Version: 12/31/2018  
Date Data Arrived at EDR: 06/16/2020  
Date Made Active in Reports: 08/28/2020  
Number of Days to Update: 73

Source: California Air Resources Board  
Telephone: 916-322-2990  
Last EDR Contact: 03/19/2021  
Next Scheduled EDR Contact: 06/28/2021  
Data Release Frequency: Varies

**ENF:** Enforcement Action Listing

A listing of Water Board Enforcement Actions. Formal is everything except Oral/Verbal Communication, Notice of Violation, Expedited Payment Letter, and Staff Enforcement Letter.

Date of Government Version: 12/31/2020  
Date Data Arrived at EDR: 01/20/2021  
Date Made Active in Reports: 04/09/2021  
Number of Days to Update: 79

Source: State Water Resources Control Board  
Telephone: 916-445-9379  
Last EDR Contact: 04/20/2021  
Next Scheduled EDR Contact: 08/02/2021  
Data Release Frequency: Varies

**Financial Assurance 1:** Financial Assurance Information Listing

Financial Assurance information

Date of Government Version: 01/25/2021  
Date Data Arrived at EDR: 01/26/2021  
Date Made Active in Reports: 04/13/2021  
Number of Days to Update: 77

Source: Department of Toxic Substances Control  
Telephone: 916-255-3628  
Last EDR Contact: 04/14/2021  
Next Scheduled EDR Contact: 08/02/2021  
Data Release Frequency: Varies

**Financial Assurance 2:** Financial Assurance Information Listing

A listing of financial assurance information for solid waste facilities. Financial assurance is intended to ensure that resources are available to pay for the cost of closure, post-closure care, and corrective measures if the owner or operator of a regulated facility is unable or unwilling to pay.

# GOVERNMENT RECORDS SEARCHED / DATA CURRENCY TRACKING

Date of Government Version: 11/12/2020  
Date Data Arrived at EDR: 11/13/2020  
Date Made Active in Reports: 01/29/2021  
Number of Days to Update: 77

Source: California Integrated Waste Management Board  
Telephone: 916-341-6066  
Last EDR Contact: 02/08/2021  
Next Scheduled EDR Contact: 05/24/2021  
Data Release Frequency: Varies

## HAZNET: Facility and Manifest Data

Facility and Manifest Data. The data is extracted from the copies of hazardous waste manifests received each year by the DTSC. The annual volume of manifests is typically 700,000 - 1,000,000 annually, representing approximately 350,000 - 500,000 shipments. Data are from the manifests submitted without correction, and therefore many contain some invalid values for data elements such as generator ID, TSD ID, waste category, and disposal method. This database begins with calendar year 1993.

Date of Government Version: 12/31/2019  
Date Data Arrived at EDR: 04/15/2020  
Date Made Active in Reports: 07/02/2020  
Number of Days to Update: 78

Source: California Environmental Protection Agency  
Telephone: 916-255-1136  
Last EDR Contact: 04/09/2021  
Next Scheduled EDR Contact: 07/19/2021  
Data Release Frequency: Annually

## ICE: ICE

Contains data pertaining to the Permitted Facilities with Inspections / Enforcements sites tracked in Envirostor.

Date of Government Version: 11/13/2020  
Date Data Arrived at EDR: 11/13/2020  
Date Made Active in Reports: 02/01/2021  
Number of Days to Update: 80

Source: Department of Toxic Substances Control  
Telephone: 877-786-9427  
Last EDR Contact: 02/17/2021  
Next Scheduled EDR Contact: 05/31/2021  
Data Release Frequency: Quarterly

## HIST CORTESE: Hazardous Waste & Substance Site List

The sites for the list are designated by the State Water Resource Control Board [LUST], the Integrated Waste Board [SWF/LS], and the Department of Toxic Substances Control [CALSITES]. This listing is no longer updated by the state agency.

Date of Government Version: 04/01/2001  
Date Data Arrived at EDR: 01/22/2009  
Date Made Active in Reports: 04/08/2009  
Number of Days to Update: 76

Source: Department of Toxic Substances Control  
Telephone: 916-323-3400  
Last EDR Contact: 01/22/2009  
Next Scheduled EDR Contact: N/A  
Data Release Frequency: No Update Planned

## HWP: EnviroStor Permitted Facilities Listing

Detailed information on permitted hazardous waste facilities and corrective action ("cleanups") tracked in EnviroStor.

Date of Government Version: 11/13/2020  
Date Data Arrived at EDR: 11/13/2020  
Date Made Active in Reports: 02/01/2021  
Number of Days to Update: 80

Source: Department of Toxic Substances Control  
Telephone: 916-323-3400  
Last EDR Contact: 02/17/2021  
Next Scheduled EDR Contact: 05/31/2021  
Data Release Frequency: Quarterly

## HWT: Registered Hazardous Waste Transporter Database

A listing of hazardous waste transporters. In California, unless specifically exempted, it is unlawful for any person to transport hazardous wastes unless the person holds a valid registration issued by DTSC. A hazardous waste transporter registration is valid for one year and is assigned a unique registration number.

Date of Government Version: 01/05/2021  
Date Data Arrived at EDR: 01/05/2021  
Date Made Active in Reports: 03/18/2021  
Number of Days to Update: 72

Source: Department of Toxic Substances Control  
Telephone: 916-440-7145  
Last EDR Contact: 04/06/2021  
Next Scheduled EDR Contact: 07/19/2021  
Data Release Frequency: Quarterly

# GOVERNMENT RECORDS SEARCHED / DATA CURRENCY TRACKING

## MINES: Mines Site Location Listing

A listing of mine site locations from the Office of Mine Reclamation.

Date of Government Version: 03/08/2021	Source: Department of Conservation
Date Data Arrived at EDR: 03/09/2021	Telephone: 916-322-1080
Date Made Active in Reports: 03/30/2021	Last EDR Contact: 03/09/2021
Number of Days to Update: 21	Next Scheduled EDR Contact: 06/21/2021
	Data Release Frequency: Quarterly

## MWMP: Medical Waste Management Program Listing

The Medical Waste Management Program (MWMP) ensures the proper handling and disposal of medical waste by permitting and inspecting medical waste Offsite Treatment Facilities (PDF) and Transfer Stations (PDF) throughout the state. MWMP also oversees all Medical Waste Transporters.

Date of Government Version: 10/30/2020	Source: Department of Public Health
Date Data Arrived at EDR: 12/01/2020	Telephone: 916-558-1784
Date Made Active in Reports: 02/12/2021	Last EDR Contact: 03/03/2021
Number of Days to Update: 73	Next Scheduled EDR Contact: 06/14/2021
	Data Release Frequency: Varies

## NPDES: NPDES Permits Listing

A listing of NPDES permits, including stormwater.

Date of Government Version: 11/09/2020	Source: State Water Resources Control Board
Date Data Arrived at EDR: 11/10/2020	Telephone: 916-445-9379
Date Made Active in Reports: 01/27/2021	Last EDR Contact: 02/09/2021
Number of Days to Update: 78	Next Scheduled EDR Contact: 05/24/2021
	Data Release Frequency: Quarterly

## PEST LIC: Pesticide Regulation Licenses Listing

A listing of licenses and certificates issued by the Department of Pesticide Regulation. The DPR issues licenses and/or certificates to: Persons and businesses that apply or sell pesticides; Pest control dealers and brokers; Persons who advise on agricultural pesticide applications.

Date of Government Version: 11/30/2020	Source: Department of Pesticide Regulation
Date Data Arrived at EDR: 12/01/2020	Telephone: 916-445-4038
Date Made Active in Reports: 02/12/2021	Last EDR Contact: 03/03/2021
Number of Days to Update: 73	Next Scheduled EDR Contact: 06/14/2021
	Data Release Frequency: Quarterly

## PROC: Certified Processors Database

A listing of certified processors.

Date of Government Version: 03/09/2021	Source: Department of Conservation
Date Data Arrived at EDR: 03/09/2021	Telephone: 916-323-3836
Date Made Active in Reports: 03/31/2021	Last EDR Contact: 03/09/2021
Number of Days to Update: 22	Next Scheduled EDR Contact: 06/21/2021
	Data Release Frequency: Quarterly

## NOTIFY 65: Proposition 65 Records

Listings of all Proposition 65 incidents reported to counties by the State Water Resources Control Board and the Regional Water Quality Control Board. This database is no longer updated by the reporting agency.

Date of Government Version: 12/07/2020	Source: State Water Resources Control Board
Date Data Arrived at EDR: 12/09/2020	Telephone: 916-445-3846
Date Made Active in Reports: 12/10/2020	Last EDR Contact: 03/12/2021
Number of Days to Update: 1	Next Scheduled EDR Contact: 06/28/2021
	Data Release Frequency: No Update Planned

# GOVERNMENT RECORDS SEARCHED / DATA CURRENCY TRACKING

## UIC: UIC Listing

A listing of wells identified as underground injection wells, in the California Oil and Gas Wells database.

Date of Government Version: 03/08/2021	Source: Department of Conservation
Date Data Arrived at EDR: 03/09/2021	Telephone: 916-445-2408
Date Made Active in Reports: 03/31/2021	Last EDR Contact: 03/09/2021
Number of Days to Update: 22	Next Scheduled EDR Contact: 06/21/2021
	Data Release Frequency: Varies

## UIC GEO: Underground Injection Control Sites (GEOTRACKER)

Underground control injection sites

Date of Government Version: 03/08/2021	Source: State Water Resource Control Board
Date Data Arrived at EDR: 03/09/2021	Telephone: 866-480-1028
Date Made Active in Reports: 03/30/2021	Last EDR Contact: 03/09/2021
Number of Days to Update: 21	Next Scheduled EDR Contact: 06/21/2021
	Data Release Frequency: Varies

## WASTEWATER PITS: Oil Wastewater Pits Listing

Water officials discovered that oil producers have been dumping chemical-laden wastewater into hundreds of unlined pits that are operating without proper permits. Inspections completed by the Central Valley Regional Water Quality Control Board revealed the existence of previously unidentified waste sites. The water boards review found that more than one-third of the region's active disposal pits are operating without permission.

Date of Government Version: 11/19/2019	Source: RWQCB, Central Valley Region
Date Data Arrived at EDR: 01/07/2020	Telephone: 559-445-5577
Date Made Active in Reports: 03/09/2020	Last EDR Contact: 04/09/2021
Number of Days to Update: 62	Next Scheduled EDR Contact: 07/19/2021
	Data Release Frequency: Varies

## WDS: Waste Discharge System

Sites which have been issued waste discharge requirements.

Date of Government Version: 06/19/2007	Source: State Water Resources Control Board
Date Data Arrived at EDR: 06/20/2007	Telephone: 916-341-5227
Date Made Active in Reports: 06/29/2007	Last EDR Contact: 02/16/2021
Number of Days to Update: 9	Next Scheduled EDR Contact: 05/31/2021
	Data Release Frequency: No Update Planned

## WIP: Well Investigation Program Case List

Well Investigation Program case in the San Gabriel and San Fernando Valley area.

Date of Government Version: 07/03/2009	Source: Los Angeles Water Quality Control Board
Date Data Arrived at EDR: 07/21/2009	Telephone: 213-576-6726
Date Made Active in Reports: 08/03/2009	Last EDR Contact: 03/19/2021
Number of Days to Update: 13	Next Scheduled EDR Contact: 07/05/2021
	Data Release Frequency: No Update Planned

## MILITARY PRIV SITES: Military Privatized Sites (GEOTRACKER)

Military privatized sites

Date of Government Version: 03/08/2021	Source: State Water Resources Control Board
Date Data Arrived at EDR: 03/09/2021	Telephone: 866-480-1028
Date Made Active in Reports: 03/30/2021	Last EDR Contact: 03/09/2021
Number of Days to Update: 21	Next Scheduled EDR Contact: 06/21/2021
	Data Release Frequency: Varies

## PROJECT: Project Sites (GEOTRACKER)

Projects sites

# GOVERNMENT RECORDS SEARCHED / DATA CURRENCY TRACKING

Date of Government Version: 03/08/2021  
Date Data Arrived at EDR: 03/09/2021  
Date Made Active in Reports: 03/30/2021  
Number of Days to Update: 21

Source: State Water Resources Control Board  
Telephone: 866-480-1028  
Last EDR Contact: 03/09/2021  
Next Scheduled EDR Contact: 06/21/2021  
Data Release Frequency: Varies

## WDR: Waste Discharge Requirements Listing

In general, the Waste Discharge Requirements (WDRs) Program (sometimes also referred to as the "Non Chapter 15 (Non 15) Program") regulates point discharges that are exempt pursuant to Subsection 20090 of Title 27 and not subject to the Federal Water Pollution Control Act. Exemptions from Title 27 may be granted for nine categories of discharges (e.g., sewage, wastewater, etc.) that meet, and continue to meet, the preconditions listed for each specific exemption. The scope of the WDRs Program also includes the discharge of wastes classified as inert, pursuant to section 20230 of Title 27.

Date of Government Version: 03/09/2021  
Date Data Arrived at EDR: 03/09/2021  
Date Made Active in Reports: 03/31/2021  
Number of Days to Update: 22

Source: State Water Resources Control Board  
Telephone: 916-341-5810  
Last EDR Contact: 03/09/2021  
Next Scheduled EDR Contact: 06/21/2021  
Data Release Frequency: Quarterly

## CIWQS: California Integrated Water Quality System

The California Integrated Water Quality System (CIWQS) is a computer system used by the State and Regional Water Quality Control Boards to track information about places of environmental interest, manage permits and other orders, track inspections, and manage violations and enforcement activities.

Date of Government Version: 11/30/2020  
Date Data Arrived at EDR: 12/01/2020  
Date Made Active in Reports: 02/12/2021  
Number of Days to Update: 73

Source: State Water Resources Control Board  
Telephone: 866-794-4977  
Last EDR Contact: 03/03/2021  
Next Scheduled EDR Contact: 06/14/2021  
Data Release Frequency: Varies

## CERS: CalEPA Regulated Site Portal Data

The CalEPA Regulated Site Portal database combines data about environmentally regulated sites and facilities in California into a single database. It combines data from a variety of state and federal databases, and provides an overview of regulated activities across the spectrum of environmental programs for any given location in California. These activities include hazardous materials and waste, state and federal cleanups, impacted ground and surface waters, and toxic materials

Date of Government Version: 01/20/2021  
Date Data Arrived at EDR: 01/20/2021  
Date Made Active in Reports: 04/08/2021  
Number of Days to Update: 78

Source: California Environmental Protection Agency  
Telephone: 916-323-2514  
Last EDR Contact: 04/20/2021  
Next Scheduled EDR Contact: 08/02/2021  
Data Release Frequency: Varies

## NON-CASE INFO: Non-Case Information Sites (GEOTRACKER)

Non-Case Information sites

Date of Government Version: 03/08/2021  
Date Data Arrived at EDR: 03/09/2021  
Date Made Active in Reports: 03/30/2021  
Number of Days to Update: 21

Source: State Water Resources Control Board  
Telephone: 866-480-1028  
Last EDR Contact: 03/09/2021  
Next Scheduled EDR Contact: 06/21/2021  
Data Release Frequency: Varies

## OTHER OIL GAS: Other Oil & Gas Projects Sites (GEOTRACKER)

Other Oil & Gas Projects sites

Date of Government Version: 03/08/2021  
Date Data Arrived at EDR: 03/09/2021  
Date Made Active in Reports: 03/30/2021  
Number of Days to Update: 21

Source: State Water Resources Control Board  
Telephone: 866-480-1028  
Last EDR Contact: 03/09/2021  
Next Scheduled EDR Contact: 06/21/2021  
Data Release Frequency: Varies

# GOVERNMENT RECORDS SEARCHED / DATA CURRENCY TRACKING

## PROD WATER PONDS: Produced Water Ponds Sites (GEOTRACKER)

Produced water ponds sites

Date of Government Version: 03/08/2021  
Date Data Arrived at EDR: 03/09/2021  
Date Made Active in Reports: 03/30/2021  
Number of Days to Update: 21

Source: State Water Resources Control Board  
Telephone: 866-480-1028  
Last EDR Contact: 03/09/2021  
Next Scheduled EDR Contact: 06/21/2021  
Data Release Frequency: Varies

## SAMPLING POINT: Sampling Point ? Public Sites (GEOTRACKER)

Sampling point - public sites

Date of Government Version: 03/08/2021  
Date Data Arrived at EDR: 03/09/2021  
Date Made Active in Reports: 03/30/2021  
Number of Days to Update: 21

Source: State Water Resources Control Board  
Telephone: 866-480-1028  
Last EDR Contact: 03/09/2021  
Next Scheduled EDR Contact: 06/21/2021  
Data Release Frequency: Varies

## WELL STIM PROJ: Well Stimulation Project (GEOTRACKER)

Includes areas of groundwater monitoring plans, a depiction of the monitoring network, and the facilities, boundaries, and subsurface characteristics of the oilfield and the features (oil and gas wells, produced water ponds, UIC wells, water supply wells, etc?) being monitored

Date of Government Version: 03/08/2021  
Date Data Arrived at EDR: 03/09/2021  
Date Made Active in Reports: 03/30/2021  
Number of Days to Update: 21

Source: State Water Resources Control Board  
Telephone: 866-480-1028  
Last EDR Contact: 03/09/2021  
Next Scheduled EDR Contact: 06/21/2021  
Data Release Frequency: Varies

## HWTS: Hazardous Waste Tracking System

DTSC maintains the Hazardous Waste Tracking System that stores ID number information since the early 1980s and manifest data since 1993. The system collects both manifest copies from the generator and destination facility.

Date of Government Version: 04/08/2021  
Date Data Arrived at EDR: 04/09/2021  
Date Made Active in Reports: 04/20/2021  
Number of Days to Update: 11

Source: Department of Toxic Substances Control  
Telephone: 916-324-2444  
Last EDR Contact: 04/05/2021  
Next Scheduled EDR Contact: 07/19/2021  
Data Release Frequency: Varies

## PCS: Permit Compliance System

PCS is a computerized management information system that contains data on National Pollutant Discharge Elimination System (NPDES) permit holding facilities. PCS tracks the permit, compliance, and enforcement status of NPDES facilities.

Date of Government Version: 07/14/2011  
Date Data Arrived at EDR: 08/05/2011  
Date Made Active in Reports: 09/29/2011  
Number of Days to Update: 55

Source: EPA, Office of Water  
Telephone: 202-564-2496  
Last EDR Contact: 03/31/2021  
Next Scheduled EDR Contact: 07/19/2021  
Data Release Frequency: Semi-Annually

## PCS ENF: Enforcement data

No description is available for this data

Date of Government Version: 12/31/2014  
Date Data Arrived at EDR: 02/05/2015  
Date Made Active in Reports: 03/06/2015  
Number of Days to Update: 29

Source: EPA  
Telephone: 202-564-2497  
Last EDR Contact: 03/31/2021  
Next Scheduled EDR Contact: 07/19/2021  
Data Release Frequency: Varies

# GOVERNMENT RECORDS SEARCHED / DATA CURRENCY TRACKING

## MINES MRDS: Mineral Resources Data System Mineral Resources Data System

Date of Government Version: 04/06/2018	Source: USGS
Date Data Arrived at EDR: 10/21/2019	Telephone: 703-648-6533
Date Made Active in Reports: 10/24/2019	Last EDR Contact: 02/26/2021
Number of Days to Update: 3	Next Scheduled EDR Contact: 09/10/2018
	Data Release Frequency: Varies

## PCS INACTIVE: Listing of Inactive PCS Permits

An inactive permit is a facility that has shut down or is no longer discharging.

Date of Government Version: 11/05/2014	Source: EPA
Date Data Arrived at EDR: 01/06/2015	Telephone: 202-564-2496
Date Made Active in Reports: 05/06/2015	Last EDR Contact: 03/31/2021
Number of Days to Update: 120	Next Scheduled EDR Contact: 07/19/2021
	Data Release Frequency: Semi-Annually

## EDR HIGH RISK HISTORICAL RECORDS

### *EDR Exclusive Records*

#### EDR MGP: EDR Proprietary Manufactured Gas Plants

The EDR Proprietary Manufactured Gas Plant Database includes records of coal gas plants (manufactured gas plants) compiled by EDR's researchers. Manufactured gas sites were used in the United States from the 1800's to 1950's to produce a gas that could be distributed and used as fuel. These plants used whale oil, rosin, coal, or a mixture of coal, oil, and water that also produced a significant amount of waste. Many of the byproducts of the gas production, such as coal tar (oily waste containing volatile and non-volatile chemicals), sludges, oils and other compounds are potentially hazardous to human health and the environment. The byproduct from this process was frequently disposed of directly at the plant site and can remain or spread slowly, serving as a continuous source of soil and groundwater contamination.

Date of Government Version: N/A	Source: EDR, Inc.
Date Data Arrived at EDR: N/A	Telephone: N/A
Date Made Active in Reports: N/A	Last EDR Contact: N/A
Number of Days to Update: N/A	Next Scheduled EDR Contact: N/A
	Data Release Frequency: No Update Planned

#### EDR Hist Auto: EDR Exclusive Historical Auto Stations

EDR has searched selected national collections of business directories and has collected listings of potential gas station/filling station/service station sites that were available to EDR researchers. EDR's review was limited to those categories of sources that might, in EDR's opinion, include gas station/filling station/service station establishments. The categories reviewed included, but were not limited to gas, gas station, gasoline station, filling station, auto, automobile repair, auto service station, service station, etc. This database falls within a category of information EDR classifies as "High Risk Historical Records", or HRHR. EDR's HRHR effort presents unique and sometimes proprietary data about past sites and operations that typically create environmental concerns, but may not show up in current government records searches.

Date of Government Version: N/A	Source: EDR, Inc.
Date Data Arrived at EDR: N/A	Telephone: N/A
Date Made Active in Reports: N/A	Last EDR Contact: N/A
Number of Days to Update: N/A	Next Scheduled EDR Contact: N/A
	Data Release Frequency: Varies

#### EDR Hist Cleaner: EDR Exclusive Historical Cleaners

EDR has searched selected national collections of business directories and has collected listings of potential dry cleaner sites that were available to EDR researchers. EDR's review was limited to those categories of sources that might, in EDR's opinion, include dry cleaning establishments. The categories reviewed included, but were not limited to dry cleaners, cleaners, laundry, laundromat, cleaning/laundry, wash & dry etc. This database falls within a category of information EDR classifies as "High Risk Historical Records", or HRHR. EDR's HRHR effort presents unique and sometimes proprietary data about past sites and operations that typically create environmental concerns, but may not show up in current government records searches.



# GOVERNMENT RECORDS SEARCHED / DATA CURRENCY TRACKING

Date of Government Version: N/A  
Date Data Arrived at EDR: N/A  
Date Made Active in Reports: N/A  
Number of Days to Update: N/A

Source: EDR, Inc.  
Telephone: N/A  
Last EDR Contact: N/A  
Next Scheduled EDR Contact: N/A  
Data Release Frequency: Varies

## EDR RECOVERED GOVERNMENT ARCHIVES

### *Exclusive Recovered Govt. Archives*

#### RGA LF: Recovered Government Archive Solid Waste Facilities List

The EDR Recovered Government Archive Landfill database provides a list of landfills derived from historical databases and includes many records that no longer appear in current government lists. Compiled from Records formerly available from the Department of Resources Recycling and Recovery in California.

Date of Government Version: N/A  
Date Data Arrived at EDR: 07/01/2013  
Date Made Active in Reports: 01/13/2014  
Number of Days to Update: 196

Source: Department of Resources Recycling and Recovery  
Telephone: N/A  
Last EDR Contact: 06/01/2012  
Next Scheduled EDR Contact: N/A  
Data Release Frequency: Varies

#### RGA LUST: Recovered Government Archive Leaking Underground Storage Tank

The EDR Recovered Government Archive Leaking Underground Storage Tank database provides a list of LUST incidents derived from historical databases and includes many records that no longer appear in current government lists. Compiled from Records formerly available from the State Water Resources Control Board in California.

Date of Government Version: N/A  
Date Data Arrived at EDR: 07/01/2013  
Date Made Active in Reports: 12/30/2013  
Number of Days to Update: 182

Source: State Water Resources Control Board  
Telephone: N/A  
Last EDR Contact: 06/01/2012  
Next Scheduled EDR Contact: N/A  
Data Release Frequency: Varies

## COUNTY RECORDS

### ALAMEDA COUNTY:

#### CS ALAMEDA: Contaminated Sites

A listing of contaminated sites overseen by the Toxic Release Program (oil and groundwater contamination from chemical releases and spills) and the Leaking Underground Storage Tank Program (soil and ground water contamination from leaking petroleum USTs).

Date of Government Version: 01/09/2019  
Date Data Arrived at EDR: 01/11/2019  
Date Made Active in Reports: 03/05/2019  
Number of Days to Update: 53

Source: Alameda County Environmental Health Services  
Telephone: 510-567-6700  
Last EDR Contact: 03/31/2021  
Next Scheduled EDR Contact: 07/19/2021  
Data Release Frequency: Semi-Annually

#### UST ALAMEDA: Underground Tanks

Underground storage tank sites located in Alameda county.

Date of Government Version: 03/17/2021  
Date Data Arrived at EDR: 03/18/2021  
Date Made Active in Reports: 03/25/2021  
Number of Days to Update: 7

Source: Alameda County Environmental Health Services  
Telephone: 510-567-6700  
Last EDR Contact: 03/17/2021  
Next Scheduled EDR Contact: 07/19/2021  
Data Release Frequency: Semi-Annually

### AMADOR COUNTY:

# GOVERNMENT RECORDS SEARCHED / DATA CURRENCY TRACKING

## CUPA AMADOR: CUPA Facility List Cupa Facility List

Date of Government Version: 02/02/2021  
Date Data Arrived at EDR: 02/04/2021  
Date Made Active in Reports: 04/23/2021  
Number of Days to Update: 78

Source: Amador County Environmental Health  
Telephone: 209-223-6439  
Last EDR Contact: 04/27/2021  
Next Scheduled EDR Contact: 08/16/2021  
Data Release Frequency: Varies

## BUTTE COUNTY:

### CUPA BUTTE: CUPA Facility Listing Cupa facility list.

Date of Government Version: 04/21/2017  
Date Data Arrived at EDR: 04/25/2017  
Date Made Active in Reports: 08/09/2017  
Number of Days to Update: 106

Source: Public Health Department  
Telephone: 530-538-7149  
Last EDR Contact: 03/31/2021  
Next Scheduled EDR Contact: 07/19/2021  
Data Release Frequency: No Update Planned

## CALVERAS COUNTY:

### CUPA CALVERAS: CUPA Facility Listing Cupa Facility Listing

Date of Government Version: 12/15/2020  
Date Data Arrived at EDR: 12/16/2020  
Date Made Active in Reports: 12/24/2020  
Number of Days to Update: 8

Source: Calveras County Environmental Health  
Telephone: 209-754-6399  
Last EDR Contact: 04/14/2021  
Next Scheduled EDR Contact: 07/05/2021  
Data Release Frequency: Quarterly

## COLUSA COUNTY:

### CUPA COLUSA: CUPA Facility List Cupa facility list.

Date of Government Version: 04/06/2020  
Date Data Arrived at EDR: 04/23/2020  
Date Made Active in Reports: 07/10/2020  
Number of Days to Update: 78

Source: Health & Human Services  
Telephone: 530-458-0396  
Last EDR Contact: 04/27/2021  
Next Scheduled EDR Contact: 08/16/2021  
Data Release Frequency: Semi-Annually

## CONTRA COSTA COUNTY:

### SL CONTRA COSTA: Site List

List includes sites from the underground tank, hazardous waste generator and business plan/2185 programs.

Date of Government Version: 01/25/2021  
Date Data Arrived at EDR: 01/26/2021  
Date Made Active in Reports: 04/16/2021  
Number of Days to Update: 80

Source: Contra Costa Health Services Department  
Telephone: 925-646-2286  
Last EDR Contact: 04/20/2021  
Next Scheduled EDR Contact: 08/09/2021  
Data Release Frequency: Semi-Annually

## DEL NORTE COUNTY:

# GOVERNMENT RECORDS SEARCHED / DATA CURRENCY TRACKING

## CUPA DEL NORTE: CUPA Facility List Cupa Facility list

Date of Government Version: 12/17/2020  
Date Data Arrived at EDR: 01/28/2021  
Date Made Active in Reports: 04/16/2021  
Number of Days to Update: 78

Source: Del Norte County Environmental Health Division  
Telephone: 707-465-0426  
Last EDR Contact: 04/21/2021  
Next Scheduled EDR Contact: 08/09/2021  
Data Release Frequency: Varies

## EL DORADO COUNTY:

### CUPA EL DORADO: CUPA Facility List CUPA facility list.

Date of Government Version: 10/22/2020  
Date Data Arrived at EDR: 11/03/2020  
Date Made Active in Reports: 01/20/2021  
Number of Days to Update: 78

Source: El Dorado County Environmental Management Department  
Telephone: 530-621-6623  
Last EDR Contact: 04/21/2021  
Next Scheduled EDR Contact: 08/09/2021  
Data Release Frequency: Varies

## FRESNO COUNTY:

### CUPA FRESNO: CUPA Resources List

Certified Unified Program Agency. CUPA's are responsible for implementing a unified hazardous materials and hazardous waste management regulatory program. The agency provides oversight of businesses that deal with hazardous materials, operate underground storage tanks or aboveground storage tanks.

Date of Government Version: 01/14/2021  
Date Data Arrived at EDR: 01/15/2021  
Date Made Active in Reports: 04/05/2021  
Number of Days to Update: 80

Source: Dept. of Community Health  
Telephone: 559-445-3271  
Last EDR Contact: 04/01/2021  
Next Scheduled EDR Contact: 07/12/2021  
Data Release Frequency: Semi-Annually

## GLENN COUNTY:

### CUPA GLENN: CUPA Facility List Cupa facility list

Date of Government Version: 01/22/2018  
Date Data Arrived at EDR: 01/24/2018  
Date Made Active in Reports: 03/14/2018  
Number of Days to Update: 49

Source: Glenn County Air Pollution Control District  
Telephone: 830-934-6500  
Last EDR Contact: 04/14/2021  
Next Scheduled EDR Contact: 08/02/2021  
Data Release Frequency: No Update Planned

## HUMBOLDT COUNTY:

### CUPA HUMBOLDT: CUPA Facility List CUPA facility list.

Date of Government Version: 11/18/2020  
Date Data Arrived at EDR: 11/19/2020  
Date Made Active in Reports: 02/04/2021  
Number of Days to Update: 77

Source: Humboldt County Environmental Health  
Telephone: N/A  
Last EDR Contact: 02/16/2021  
Next Scheduled EDR Contact: 05/31/2021  
Data Release Frequency: Semi-Annually

## IMPERIAL COUNTY:

# GOVERNMENT RECORDS SEARCHED / DATA CURRENCY TRACKING

## CUPA IMPERIAL: CUPA Facility List Cupa facility list.

Date of Government Version: 01/19/2021  
Date Data Arrived at EDR: 01/20/2021  
Date Made Active in Reports: 04/08/2021  
Number of Days to Update: 78

Source: San Diego Border Field Office  
Telephone: 760-339-2777  
Last EDR Contact: 04/14/2021  
Next Scheduled EDR Contact: 08/02/2021  
Data Release Frequency: Varies

## INYO COUNTY:

### CUPA INYO: CUPA Facility List Cupa facility list.

Date of Government Version: 04/02/2018  
Date Data Arrived at EDR: 04/03/2018  
Date Made Active in Reports: 06/14/2018  
Number of Days to Update: 77

Source: Inyo County Environmental Health Services  
Telephone: 760-878-0238  
Last EDR Contact: 02/16/2021  
Next Scheduled EDR Contact: 05/31/2021  
Data Release Frequency: Varies

## KERN COUNTY:

### CUPA KERN: CUPA Facility List

A listing of sites included in the Kern County Hazardous Material Business Plan.

Date of Government Version: 10/29/2020  
Date Data Arrived at EDR: 10/30/2020  
Date Made Active in Reports: 01/15/2021  
Number of Days to Update: 77

Source: Kern County Public Health  
Telephone: 661-321-3000  
Last EDR Contact: 04/27/2021  
Next Scheduled EDR Contact: 08/16/2021  
Data Release Frequency: Varies

### UST KERN: Underground Storage Tank Sites & Tank Listing Kern County Sites and Tanks Listing.

Date of Government Version: 01/19/2021  
Date Data Arrived at EDR: 01/21/2021  
Date Made Active in Reports: 01/28/2021  
Number of Days to Update: 7

Source: Kern County Environment Health Services Department  
Telephone: 661-862-8700  
Last EDR Contact: 04/27/2021  
Next Scheduled EDR Contact: 08/16/2021  
Data Release Frequency: Quarterly

## KINGS COUNTY:

### CUPA KINGS: CUPA Facility List

A listing of sites included in the county's Certified Unified Program Agency database. California's Secretary for Environmental Protection established the unified hazardous materials and hazardous waste regulatory program as required by chapter 6.11 of the California Health and Safety Code. The Unified Program consolidates the administration, permits, inspections, and enforcement activities.

Date of Government Version: 12/03/2020  
Date Data Arrived at EDR: 01/26/2021  
Date Made Active in Reports: 04/14/2021  
Number of Days to Update: 78

Source: Kings County Department of Public Health  
Telephone: 559-584-1411  
Last EDR Contact: 02/16/2021  
Next Scheduled EDR Contact: 05/31/2021  
Data Release Frequency: Varies

## LAKE COUNTY:

# GOVERNMENT RECORDS SEARCHED / DATA CURRENCY TRACKING

## CUPA LAKE: CUPA Facility List Cupa facility list

Date of Government Version: 02/10/2021  
Date Data Arrived at EDR: 02/12/2021  
Date Made Active in Reports: 03/11/2021  
Number of Days to Update: 27

Source: Lake County Environmental Health  
Telephone: 707-263-1164  
Last EDR Contact: 04/07/2021  
Next Scheduled EDR Contact: 07/26/2021  
Data Release Frequency: Varies

## LASSEN COUNTY:

### CUPA LASSEN: CUPA Facility List Cupa facility list

Date of Government Version: 07/31/2020  
Date Data Arrived at EDR: 08/21/2020  
Date Made Active in Reports: 11/09/2020  
Number of Days to Update: 80

Source: Lassen County Environmental Health  
Telephone: 530-251-8528  
Last EDR Contact: 04/27/2021  
Next Scheduled EDR Contact: 08/02/2021  
Data Release Frequency: Varies

## LOS ANGELES COUNTY:

### AOCONCERN: Key Areas of Concerns in Los Angeles County

San Gabriel Valley areas where VOC contamination is at or above the MCL as designated by region 9 EPA office. Date of Government Version: 3/30/2009 Exide Site area is a cleanup plan of lead-impacted soil surrounding the former Exide Facility as designated by the DTSC. Date of Government Version: 7/17/2017

Date of Government Version: 03/30/2009  
Date Data Arrived at EDR: 03/31/2009  
Date Made Active in Reports: 10/23/2009  
Number of Days to Update: 206

Source: N/A  
Telephone: N/A  
Last EDR Contact: 03/12/2021  
Next Scheduled EDR Contact: 06/28/2021  
Data Release Frequency: No Update Planned

### HMS LOS ANGELES: HMS: Street Number List

Industrial Waste and Underground Storage Tank Sites.

Date of Government Version: 01/11/2021  
Date Data Arrived at EDR: 01/12/2021  
Date Made Active in Reports: 03/25/2021  
Number of Days to Update: 72

Source: Department of Public Works  
Telephone: 626-458-3517  
Last EDR Contact: 04/05/2021  
Next Scheduled EDR Contact: 07/19/2021  
Data Release Frequency: Semi-Annually

### LF LOS ANGELES: List of Solid Waste Facilities Solid Waste Facilities in Los Angeles County.

Date of Government Version: 01/11/2021  
Date Data Arrived at EDR: 01/12/2021  
Date Made Active in Reports: 03/26/2021  
Number of Days to Update: 73

Source: La County Department of Public Works  
Telephone: 818-458-5185  
Last EDR Contact: 04/13/2021  
Next Scheduled EDR Contact: 07/26/2021  
Data Release Frequency: Varies

### LF LOS ANGELES CITY: City of Los Angeles Landfills

Landfills owned and maintained by the City of Los Angeles.

Date of Government Version: 12/31/2019  
Date Data Arrived at EDR: 08/17/2020  
Date Made Active in Reports: 11/05/2020  
Number of Days to Update: 80

Source: Engineering & Construction Division  
Telephone: 213-473-7869  
Last EDR Contact: 04/07/2021  
Next Scheduled EDR Contact: 07/26/2021  
Data Release Frequency: Varies

# GOVERNMENT RECORDS SEARCHED / DATA CURRENCY TRACKING

## LOS ANGELES AST: Active & Inactive AST Inventory

A listing of active & inactive above ground petroleum storage tank site locations, located in the City of Los Angeles.

Date of Government Version: 06/01/2019	Source: Los Angeles Fire Department
Date Data Arrived at EDR: 06/25/2019	Telephone: 213-978-3800
Date Made Active in Reports: 08/22/2019	Last EDR Contact: 03/26/2021
Number of Days to Update: 58	Next Scheduled EDR Contact: 07/05/2021
	Data Release Frequency: Varies

## LOS ANGELES CO LF METHANE: Methane Producing Landfills

This data was created on April 30, 2012 to represent known disposal sites in Los Angeles County that may produce and emanate methane gas. The shapefile contains disposal sites within Los Angeles County that once accepted degradable refuse material. Information used to create this data was extracted from a landfill survey performed by County Engineers (Major Waste System Map, 1973) as well as historical records from CalRecycle, Regional Water Quality Control Board, and Los Angeles County Department of Public Health

Date of Government Version: 02/04/2021	Source: Los Angeles County Department of Public Works
Date Data Arrived at EDR: 04/16/2021	Telephone: 626-458-6973
Date Made Active in Reports: 04/21/2021	Last EDR Contact: 04/16/2021
Number of Days to Update: 5	Next Scheduled EDR Contact: 07/26/2021
	Data Release Frequency: No Update Planned

## LOS ANGELES HM: Active & Inactive Hazardous Materials Inventory

A listing of active & inactive hazardous materials facility locations, located in the City of Los Angeles.

Date of Government Version: 06/01/2019	Source: Los Angeles Fire Department
Date Data Arrived at EDR: 06/25/2019	Telephone: 213-978-3800
Date Made Active in Reports: 08/22/2019	Last EDR Contact: 03/26/2021
Number of Days to Update: 58	Next Scheduled EDR Contact: 07/05/2021
	Data Release Frequency: Varies

## LOS ANGELES UST: Active & Inactive UST Inventory

A listing of active & inactive underground storage tank site locations and underground storage tank historical sites, located in the City of Los Angeles.

Date of Government Version: 06/01/2019	Source: Los Angeles Fire Department
Date Data Arrived at EDR: 06/25/2019	Telephone: 213-978-3800
Date Made Active in Reports: 08/22/2019	Last EDR Contact: 03/26/2021
Number of Days to Update: 58	Next Scheduled EDR Contact: 07/05/2021
	Data Release Frequency: Varies

## SITE MIT LOS ANGELES: Site Mitigation List

Industrial sites that have had some sort of spill or complaint.

Date of Government Version: 10/19/2020	Source: Community Health Services
Date Data Arrived at EDR: 01/12/2021	Telephone: 323-890-7806
Date Made Active in Reports: 03/26/2021	Last EDR Contact: 04/16/2021
Number of Days to Update: 73	Next Scheduled EDR Contact: 07/26/2021
	Data Release Frequency: Annually

## UST EL SEGUNDO: City of El Segundo Underground Storage Tank

Underground storage tank sites located in El Segundo city.

Date of Government Version: 01/21/2017	Source: City of El Segundo Fire Department
Date Data Arrived at EDR: 04/19/2017	Telephone: 310-524-2236
Date Made Active in Reports: 05/10/2017	Last EDR Contact: 04/07/2021
Number of Days to Update: 21	Next Scheduled EDR Contact: 07/26/2021
	Data Release Frequency: No Update Planned

# GOVERNMENT RECORDS SEARCHED / DATA CURRENCY TRACKING

UST LONG BEACH: City of Long Beach Underground Storage Tank  
Underground storage tank sites located in the city of Long Beach.

Date of Government Version: 04/22/2019	Source: City of Long Beach Fire Department
Date Data Arrived at EDR: 04/23/2019	Telephone: 562-570-2563
Date Made Active in Reports: 06/27/2019	Last EDR Contact: 04/14/2021
Number of Days to Update: 65	Next Scheduled EDR Contact: 08/02/2021
	Data Release Frequency: Varies

UST TORRANCE: City of Torrance Underground Storage Tank  
Underground storage tank sites located in the city of Torrance.

Date of Government Version: 09/11/2020	Source: City of Torrance Fire Department
Date Data Arrived at EDR: 10/07/2020	Telephone: 310-618-2973
Date Made Active in Reports: 12/23/2020	Last EDR Contact: 04/23/2021
Number of Days to Update: 77	Next Scheduled EDR Contact: 08/02/2021
	Data Release Frequency: Semi-Annually

MADERA COUNTY:

CUPA MADERA: CUPA Facility List

A listing of sites included in the county's Certified Unified Program Agency database. California's Secretary for Environmental Protection established the unified hazardous materials and hazardous waste regulatory program as required by chapter 6.11 of the California Health and Safety Code. The Unified Program consolidates the administration, permits, inspections, and enforcement activities.

Date of Government Version: 08/10/2020	Source: Madera County Environmental Health
Date Data Arrived at EDR: 08/12/2020	Telephone: 559-675-7823
Date Made Active in Reports: 10/23/2020	Last EDR Contact: 02/16/2021
Number of Days to Update: 72	Next Scheduled EDR Contact: 05/31/2021
	Data Release Frequency: Varies

MARIN COUNTY:

UST MARIN: Underground Storage Tank Sites  
Currently permitted USTs in Marin County.

Date of Government Version: 09/26/2018	Source: Public Works Department Waste Management
Date Data Arrived at EDR: 10/04/2018	Telephone: 415-473-6647
Date Made Active in Reports: 11/02/2018	Last EDR Contact: 03/25/2021
Number of Days to Update: 29	Next Scheduled EDR Contact: 07/12/2021
	Data Release Frequency: Semi-Annually

MENDOCINO COUNTY:

UST MENDOCINO: Mendocino County UST Database  
A listing of underground storage tank locations in Mendocino County.

Date of Government Version: 12/21/2020	Source: Department of Public Health
Date Data Arrived at EDR: 12/21/2020	Telephone: 707-463-4466
Date Made Active in Reports: 03/10/2021	Last EDR Contact: 02/22/2021
Number of Days to Update: 79	Next Scheduled EDR Contact: 06/06/2021
	Data Release Frequency: Annually

MERCED COUNTY:



# GOVERNMENT RECORDS SEARCHED / DATA CURRENCY TRACKING

## CUPA MERCED: CUPA Facility List CUPA facility list.

Date of Government Version: 02/04/2021  
Date Data Arrived at EDR: 02/09/2021  
Date Made Active in Reports: 02/18/2021  
Number of Days to Update: 9

Source: Merced County Environmental Health  
Telephone: 209-381-1094  
Last EDR Contact: 01/29/2021  
Next Scheduled EDR Contact: 05/31/2021  
Data Release Frequency: Varies

## MONO COUNTY:

### CUPA MONO: CUPA Facility List CUPA Facility List

Date of Government Version: 11/16/2020  
Date Data Arrived at EDR: 11/23/2020  
Date Made Active in Reports: 02/08/2021  
Number of Days to Update: 77

Source: Mono County Health Department  
Telephone: 760-932-5580  
Last EDR Contact: 02/22/2021  
Next Scheduled EDR Contact: 06/06/3021  
Data Release Frequency: Varies

## MONTEREY COUNTY:

### CUPA MONTEREY: CUPA Facility Listing CUPA Program listing from the Environmental Health Division.

Date of Government Version: 01/08/2021  
Date Data Arrived at EDR: 01/12/2021  
Date Made Active in Reports: 03/25/2021  
Number of Days to Update: 72

Source: Monterey County Health Department  
Telephone: 831-796-1297  
Last EDR Contact: 03/25/2021  
Next Scheduled EDR Contact: 07/12/2021  
Data Release Frequency: Varies

## NAPA COUNTY:

### LUST NAPA: Sites With Reported Contamination A listing of leaking underground storage tank sites located in Napa county.

Date of Government Version: 01/09/2017  
Date Data Arrived at EDR: 01/11/2017  
Date Made Active in Reports: 03/02/2017  
Number of Days to Update: 50

Source: Napa County Department of Environmental Management  
Telephone: 707-253-4269  
Last EDR Contact: 02/22/2021  
Next Scheduled EDR Contact: 06/06/2021  
Data Release Frequency: No Update Planned

### UST NAPA: Closed and Operating Underground Storage Tank Sites Underground storage tank sites located in Napa county.

Date of Government Version: 09/05/2019  
Date Data Arrived at EDR: 09/09/2019  
Date Made Active in Reports: 10/31/2019  
Number of Days to Update: 52

Source: Napa County Department of Environmental Management  
Telephone: 707-253-4269  
Last EDR Contact: 02/22/2021  
Next Scheduled EDR Contact: 06/06/2021  
Data Release Frequency: No Update Planned

## NEVADA COUNTY:

### CUPA NEVADA: CUPA Facility List CUPA facility list.

# GOVERNMENT RECORDS SEARCHED / DATA CURRENCY TRACKING

Date of Government Version: 02/03/2021  
Date Data Arrived at EDR: 02/04/2021  
Date Made Active in Reports: 04/23/2021  
Number of Days to Update: 78

Source: Community Development Agency  
Telephone: 530-265-1467  
Last EDR Contact: 04/21/2021  
Next Scheduled EDR Contact: 08/09/2021  
Data Release Frequency: Varies

## ORANGE COUNTY:

IND\_SITE ORANGE: List of Industrial Site Cleanups  
Petroleum and non-petroleum spills.

Date of Government Version: 02/01/2021  
Date Data Arrived at EDR: 02/04/2021  
Date Made Active in Reports: 04/23/2021  
Number of Days to Update: 78

Source: Health Care Agency  
Telephone: 714-834-3446  
Last EDR Contact: 02/01/2021  
Next Scheduled EDR Contact: 05/17/2021  
Data Release Frequency: Annually

LUST ORANGE: List of Underground Storage Tank Cleanups  
Orange County Underground Storage Tank Cleanups (LUST).

Date of Government Version: 09/01/2020  
Date Data Arrived at EDR: 11/06/2020  
Date Made Active in Reports: 01/26/2021  
Number of Days to Update: 81

Source: Health Care Agency  
Telephone: 714-834-3446  
Last EDR Contact: 02/05/2021  
Next Scheduled EDR Contact: 05/17/2021  
Data Release Frequency: Quarterly

UST ORANGE: List of Underground Storage Tank Facilities  
Orange County Underground Storage Tank Facilities (UST).

Date of Government Version: 02/01/2021  
Date Data Arrived at EDR: 02/02/2021  
Date Made Active in Reports: 04/20/2021  
Number of Days to Update: 77

Source: Health Care Agency  
Telephone: 714-834-3446  
Last EDR Contact: 02/02/2021  
Next Scheduled EDR Contact: 05/17/2021  
Data Release Frequency: Quarterly

## PLACER COUNTY:

MS PLACER: Master List of Facilities  
List includes aboveground tanks, underground tanks and cleanup sites.

Date of Government Version: 11/24/2020  
Date Data Arrived at EDR: 11/24/2020  
Date Made Active in Reports: 11/25/2020  
Number of Days to Update: 1

Source: Placer County Health and Human Services  
Telephone: 530-745-2363  
Last EDR Contact: 02/26/2021  
Next Scheduled EDR Contact: 06/14/2021  
Data Release Frequency: Semi-Annually

## PLUMAS COUNTY:

CUPA PLUMAS: CUPA Facility List  
Plumas County CUPA Program facilities.

Date of Government Version: 03/31/2019  
Date Data Arrived at EDR: 04/23/2019  
Date Made Active in Reports: 06/26/2019  
Number of Days to Update: 64

Source: Plumas County Environmental Health  
Telephone: 530-283-6355  
Last EDR Contact: 04/14/2021  
Next Scheduled EDR Contact: 08/02/2021  
Data Release Frequency: Varies

## RIVERSIDE COUNTY:

# GOVERNMENT RECORDS SEARCHED / DATA CURRENCY TRACKING

## LUST RIVERSIDE: Listing of Underground Tank Cleanup Sites

Riverside County Underground Storage Tank Cleanup Sites (LUST).

Date of Government Version: 01/13/2021

Date Data Arrived at EDR: 01/14/2021

Date Made Active in Reports: 03/10/2021

Number of Days to Update: 55

Source: Department of Environmental Health

Telephone: 951-358-5055

Last EDR Contact: 03/15/2021

Next Scheduled EDR Contact: 06/28/2021

Data Release Frequency: Quarterly

## UST RIVERSIDE: Underground Storage Tank Tank List

Underground storage tank sites located in Riverside county.

Date of Government Version: 01/13/2021

Date Data Arrived at EDR: 01/14/2021

Date Made Active in Reports: 03/10/2021

Number of Days to Update: 55

Source: Department of Environmental Health

Telephone: 951-358-5055

Last EDR Contact: 03/15/2021

Next Scheduled EDR Contact: 06/28/2021

Data Release Frequency: Quarterly

## SACRAMENTO COUNTY:

### CS SACRAMENTO: Toxic Site Clean-Up List

List of sites where unauthorized releases of potentially hazardous materials have occurred.

Date of Government Version: 02/18/2020

Date Data Arrived at EDR: 03/31/2020

Date Made Active in Reports: 06/15/2020

Number of Days to Update: 76

Source: Sacramento County Environmental Management

Telephone: 916-875-8406

Last EDR Contact: 03/31/2021

Next Scheduled EDR Contact: 07/12/2021

Data Release Frequency: Quarterly

### ML SACRAMENTO: Master Hazardous Materials Facility List

Any business that has hazardous materials on site - hazardous material storage sites, underground storage tanks, waste generators.

Date of Government Version: 02/24/2020

Date Data Arrived at EDR: 03/31/2020

Date Made Active in Reports: 06/17/2020

Number of Days to Update: 78

Source: Sacramento County Environmental Management

Telephone: 916-875-8406

Last EDR Contact: 04/01/2021

Next Scheduled EDR Contact: 07/12/2021

Data Release Frequency: Quarterly

## SAN BENITO COUNTY:

### CUPA SAN BENITO: CUPA Facility List

Cupa facility list

Date of Government Version: 10/28/2020

Date Data Arrived at EDR: 10/30/2020

Date Made Active in Reports: 01/15/2021

Number of Days to Update: 77

Source: San Benito County Environmental Health

Telephone: N/A

Last EDR Contact: 04/27/2021

Next Scheduled EDR Contact: 08/16/2021

Data Release Frequency: Varies

## SAN BERNARDINO COUNTY:

### PERMITS SAN BERNARDINO: Hazardous Material Permits

This listing includes underground storage tanks, medical waste handlers/generators, hazardous materials handlers, hazardous waste generators, and waste oil generators/handlers.

# GOVERNMENT RECORDS SEARCHED / DATA CURRENCY TRACKING

Date of Government Version: 11/16/2020  
Date Data Arrived at EDR: 11/18/2020  
Date Made Active in Reports: 02/04/2021  
Number of Days to Update: 78

Source: San Bernardino County Fire Department Hazardous Materials Division  
Telephone: 909-387-3041  
Last EDR Contact: 02/01/2021  
Next Scheduled EDR Contact: 05/17/2021  
Data Release Frequency: Quarterly

## SAN DIEGO COUNTY:

### HMMD SAN DIEGO: Hazardous Materials Management Division Database

The database includes: HE58 - This report contains the business name, site address, business phone number, establishment 'H' permit number, type of permit, and the business status. HE17 - In addition to providing the same information provided in the HE58 listing, HE17 provides inspection dates, violations received by the establishment, hazardous waste generated, the quantity, method of storage, treatment/disposal of waste and the hauler, and information on underground storage tanks. Unauthorized Release List - Includes a summary of environmental contamination cases in San Diego County (underground tank cases, non-tank cases, groundwater contamination, and soil contamination are included.)

Date of Government Version: 11/30/2020  
Date Data Arrived at EDR: 12/01/2020  
Date Made Active in Reports: 02/16/2021  
Number of Days to Update: 77

Source: Hazardous Materials Management Division  
Telephone: 619-338-2268  
Last EDR Contact: 03/03/2021  
Next Scheduled EDR Contact: 03/15/2021  
Data Release Frequency: Quarterly

### LF SAN DIEGO: Solid Waste Facilities

San Diego County Solid Waste Facilities.

Date of Government Version: 10/01/2020  
Date Data Arrived at EDR: 11/23/2020  
Date Made Active in Reports: 02/08/2021  
Number of Days to Update: 77

Source: Department of Health Services  
Telephone: 619-338-2209  
Last EDR Contact: 04/27/2021  
Next Scheduled EDR Contact: 08/02/2021  
Data Release Frequency: Varies

### SAN DIEGO CO LOP: Local Oversight Program Listing

A listing of all LOP release sites that are or were under the County of San Diego's jurisdiction. Included are closed or transferred cases, open cases, and cases that did not have a case type indicated. The cases without a case type are mostly complaints; however, some of them could be LOP cases.

Date of Government Version: 07/14/2020  
Date Data Arrived at EDR: 07/16/2020  
Date Made Active in Reports: 09/29/2020  
Number of Days to Update: 75

Source: Department of Environmental Health  
Telephone: 858-505-6874  
Last EDR Contact: 04/14/2021  
Next Scheduled EDR Contact: 08/02/2021  
Data Release Frequency: Varies

### SAN DIEGO CO SAM: Environmental Case Listing

The listing contains all underground tank release cases and projects pertaining to properties contaminated with hazardous substances that are actively under review by the Site Assessment and Mitigation Program.

Date of Government Version: 03/23/2010  
Date Data Arrived at EDR: 06/15/2010  
Date Made Active in Reports: 07/09/2010  
Number of Days to Update: 24

Source: San Diego County Department of Environmental Health  
Telephone: 619-338-2371  
Last EDR Contact: 02/26/2021  
Next Scheduled EDR Contact: 06/14/2021  
Data Release Frequency: No Update Planned

## SAN FRANCISCO COUNTY:

CUPA SAN FRANCISCO CO: CUPA Facility Listing  
Cupa facilities

# GOVERNMENT RECORDS SEARCHED / DATA CURRENCY TRACKING

Date of Government Version: 11/05/2020  
Date Data Arrived at EDR: 11/06/2020  
Date Made Active in Reports: 01/27/2021  
Number of Days to Update: 82

Source: San Francisco County Department of Environmental Health  
Telephone: 415-252-3896  
Last EDR Contact: 04/27/2021  
Next Scheduled EDR Contact: 08/16/2021  
Data Release Frequency: Varies

## LUST SAN FRANCISCO: Local Oversight Facilities

A listing of leaking underground storage tank sites located in San Francisco county.

Date of Government Version: 09/19/2008  
Date Data Arrived at EDR: 09/19/2008  
Date Made Active in Reports: 09/29/2008  
Number of Days to Update: 10

Source: Department Of Public Health San Francisco County  
Telephone: 415-252-3920  
Last EDR Contact: 04/27/2021  
Next Scheduled EDR Contact: 08/16/2021  
Data Release Frequency: No Update Planned

## UST SAN FRANCISCO: Underground Storage Tank Information

Underground storage tank sites located in San Francisco county.

Date of Government Version: 11/05/2020  
Date Data Arrived at EDR: 11/06/2020  
Date Made Active in Reports: 01/26/2021  
Number of Days to Update: 81

Source: Department of Public Health  
Telephone: 415-252-3920  
Last EDR Contact: 04/27/2021  
Next Scheduled EDR Contact: 08/16/2021  
Data Release Frequency: Quarterly

## SAN JOAQUIN COUNTY:

### UST SAN JOAQUIN: San Joaquin Co. UST

A listing of underground storage tank locations in San Joaquin county.

Date of Government Version: 06/22/2018  
Date Data Arrived at EDR: 06/26/2018  
Date Made Active in Reports: 07/11/2018  
Number of Days to Update: 15

Source: Environmental Health Department  
Telephone: N/A  
Last EDR Contact: 03/12/2021  
Next Scheduled EDR Contact: 06/28/2021  
Data Release Frequency: Semi-Annually

## SAN LUIS OBISPO COUNTY:

### CUPA SAN LUIS OBISPO: CUPA Facility List

Cupa Facility List.

Date of Government Version: 11/12/2020  
Date Data Arrived at EDR: 11/13/2020  
Date Made Active in Reports: 02/01/2021  
Number of Days to Update: 80

Source: San Luis Obispo County Public Health Department  
Telephone: 805-781-5596  
Last EDR Contact: 02/16/2021  
Next Scheduled EDR Contact: 05/31/2021  
Data Release Frequency: Varies

## SAN MATEO COUNTY:

### BI SAN MATEO: Business Inventory

List includes Hazardous Materials Business Plan, hazardous waste generators, and underground storage tanks.

Date of Government Version: 02/20/2020  
Date Data Arrived at EDR: 02/20/2020  
Date Made Active in Reports: 04/24/2020  
Number of Days to Update: 64

Source: San Mateo County Environmental Health Services Division  
Telephone: 650-363-1921  
Last EDR Contact: 03/12/2021  
Next Scheduled EDR Contact: 06/21/2021  
Data Release Frequency: Annually

# GOVERNMENT RECORDS SEARCHED / DATA CURRENCY TRACKING

## LUST SAN MATEO: Fuel Leak List

A listing of leaking underground storage tank sites located in San Mateo county.

Date of Government Version: 03/29/2019  
Date Data Arrived at EDR: 03/29/2019  
Date Made Active in Reports: 05/29/2019  
Number of Days to Update: 61

Source: San Mateo County Environmental Health Services Division  
Telephone: 650-363-1921  
Last EDR Contact: 03/08/2021  
Next Scheduled EDR Contact: 06/21/2021  
Data Release Frequency: Semi-Annually

## SANTA BARBARA COUNTY:

### CUPA SANTA BARBARA: CUPA Facility Listing

CUPA Program Listing from the Environmental Health Services division.

Date of Government Version: 09/08/2011  
Date Data Arrived at EDR: 09/09/2011  
Date Made Active in Reports: 10/07/2011  
Number of Days to Update: 28

Source: Santa Barbara County Public Health Department  
Telephone: 805-686-8167  
Last EDR Contact: 02/16/2021  
Next Scheduled EDR Contact: 05/31/2021  
Data Release Frequency: No Update Planned

## SANTA CLARA COUNTY:

### CUPA SANTA CLARA: Cupa Facility List

Cupa facility list

Date of Government Version: 11/20/2020  
Date Data Arrived at EDR: 11/23/2020  
Date Made Active in Reports: 02/05/2021  
Number of Days to Update: 74

Source: Department of Environmental Health  
Telephone: 408-918-1973  
Last EDR Contact: 02/16/2021  
Next Scheduled EDR Contact: 05/31/2021  
Data Release Frequency: Varies

### HIST LUST SANTA CLARA: HIST LUST - Fuel Leak Site Activity Report

A listing of open and closed leaking underground storage tanks. This listing is no longer updated by the county. Leaking underground storage tanks are now handled by the Department of Environmental Health.

Date of Government Version: 03/29/2005  
Date Data Arrived at EDR: 03/30/2005  
Date Made Active in Reports: 04/21/2005  
Number of Days to Update: 22

Source: Santa Clara Valley Water District  
Telephone: 408-265-2600  
Last EDR Contact: 03/23/2009  
Next Scheduled EDR Contact: 06/22/2009  
Data Release Frequency: No Update Planned

### LUST SANTA CLARA: LOP Listing

A listing of leaking underground storage tanks located in Santa Clara county.

Date of Government Version: 03/03/2014  
Date Data Arrived at EDR: 03/05/2014  
Date Made Active in Reports: 03/18/2014  
Number of Days to Update: 13

Source: Department of Environmental Health  
Telephone: 408-918-3417  
Last EDR Contact: 02/22/2021  
Next Scheduled EDR Contact: 06/06/2021  
Data Release Frequency: No Update Planned

### SAN JOSE HAZMAT: Hazardous Material Facilities

Hazardous material facilities, including underground storage tank sites.

Date of Government Version: 11/03/2020  
Date Data Arrived at EDR: 11/05/2020  
Date Made Active in Reports: 01/26/2021  
Number of Days to Update: 82

Source: City of San Jose Fire Department  
Telephone: 408-535-7694  
Last EDR Contact: 04/27/2021  
Next Scheduled EDR Contact: 08/16/2021  
Data Release Frequency: Annually

## SANTA CRUZ COUNTY:

# GOVERNMENT RECORDS SEARCHED / DATA CURRENCY TRACKING

## CUPA SANTA CRUZ: CUPA Facility List CUPA facility listing.

Date of Government Version: 01/21/2017  
Date Data Arrived at EDR: 02/22/2017  
Date Made Active in Reports: 05/23/2017  
Number of Days to Update: 90

Source: Santa Cruz County Environmental Health  
Telephone: 831-464-2761  
Last EDR Contact: 02/16/2021  
Next Scheduled EDR Contact: 05/31/2021  
Data Release Frequency: Varies

## SHASTA COUNTY:

### CUPA SHASTA: CUPA Facility List Cupa Facility List.

Date of Government Version: 06/15/2017  
Date Data Arrived at EDR: 06/19/2017  
Date Made Active in Reports: 08/09/2017  
Number of Days to Update: 51

Source: Shasta County Department of Resource Management  
Telephone: 530-225-5789  
Last EDR Contact: 02/16/2021  
Next Scheduled EDR Contact: 05/31/2021  
Data Release Frequency: Varies

## SOLANO COUNTY:

### LUST SOLANO: Leaking Underground Storage Tanks

A listing of leaking underground storage tank sites located in Solano county.

Date of Government Version: 06/04/2019  
Date Data Arrived at EDR: 06/06/2019  
Date Made Active in Reports: 08/13/2019  
Number of Days to Update: 68

Source: Solano County Department of Environmental Management  
Telephone: 707-784-6770  
Last EDR Contact: 02/26/2021  
Next Scheduled EDR Contact: 06/14/2021  
Data Release Frequency: Quarterly

### UST SOLANO: Underground Storage Tanks

Underground storage tank sites located in Solano county.

Date of Government Version: 12/03/2020  
Date Data Arrived at EDR: 12/03/2020  
Date Made Active in Reports: 02/18/2021  
Number of Days to Update: 77

Source: Solano County Department of Environmental Management  
Telephone: 707-784-6770  
Last EDR Contact: 03/12/2021  
Next Scheduled EDR Contact: 06/14/2021  
Data Release Frequency: Quarterly

## SONOMA COUNTY:

### CUPA SONOMA: Cupa Facility List Cupa Facility list

Date of Government Version: 12/15/2020  
Date Data Arrived at EDR: 12/16/2020  
Date Made Active in Reports: 12/23/2020  
Number of Days to Update: 7

Source: County of Sonoma Fire & Emergency Services Department  
Telephone: 707-565-1174  
Last EDR Contact: 03/19/2021  
Next Scheduled EDR Contact: 07/05/2021  
Data Release Frequency: Varies

### LUST SONOMA: Leaking Underground Storage Tank Sites

A listing of leaking underground storage tank sites located in Sonoma county.

Date of Government Version: 01/05/2021  
Date Data Arrived at EDR: 01/06/2021  
Date Made Active in Reports: 03/18/2021  
Number of Days to Update: 71

Source: Department of Health Services  
Telephone: 707-565-6565  
Last EDR Contact: 03/19/2021  
Next Scheduled EDR Contact: 07/05/2021  
Data Release Frequency: Quarterly

## STANISLAUS COUNTY:



# GOVERNMENT RECORDS SEARCHED / DATA CURRENCY TRACKING

## CUPA STANISLAUS: CUPA Facility List Cupa facility list

Date of Government Version: 10/01/2020  
Date Data Arrived at EDR: 10/06/2020  
Date Made Active in Reports: 12/22/2020  
Number of Days to Update: 77

Source: Stanislaus County Department of Environmental Protection  
Telephone: 209-525-6751  
Last EDR Contact: 04/21/2021  
Next Scheduled EDR Contact: 07/26/2021  
Data Release Frequency: Varies

## SUTTER COUNTY:

### UST SUTTER: Underground Storage Tanks Underground storage tank sites located in Sutter county.

Date of Government Version: 11/23/2020  
Date Data Arrived at EDR: 11/24/2020  
Date Made Active in Reports: 02/10/2021  
Number of Days to Update: 78

Source: Sutter County Environmental Health Services  
Telephone: 530-822-7500  
Last EDR Contact: 02/26/2021  
Next Scheduled EDR Contact: 06/14/2021  
Data Release Frequency: Semi-Annually

## TEHAMA COUNTY:

### CUPA TEHAMA: CUPA Facility List Cupa facilities

Date of Government Version: 01/13/2021  
Date Data Arrived at EDR: 01/14/2021  
Date Made Active in Reports: 04/06/2021  
Number of Days to Update: 82

Source: Tehama County Department of Environmental Health  
Telephone: 530-527-8020  
Last EDR Contact: 04/27/2021  
Next Scheduled EDR Contact: 08/16/2021  
Data Release Frequency: Varies

## TRINITY COUNTY:

### CUPA TRINITY: CUPA Facility List Cupa facility list

Date of Government Version: 01/19/2021  
Date Data Arrived at EDR: 01/20/2021  
Date Made Active in Reports: 04/08/2021  
Number of Days to Update: 78

Source: Department of Toxic Substances Control  
Telephone: 760-352-0381  
Last EDR Contact: 04/14/2021  
Next Scheduled EDR Contact: 08/02/2021  
Data Release Frequency: Varies

## TULARE COUNTY:

### CUPA TULARE: CUPA Facility List Cupa program facilities

Date of Government Version: 02/02/2021  
Date Data Arrived at EDR: 02/04/2021  
Date Made Active in Reports: 04/23/2021  
Number of Days to Update: 78

Source: Tulare County Environmental Health Services Division  
Telephone: 559-624-7400  
Last EDR Contact: 04/27/2021  
Next Scheduled EDR Contact: 08/16/2021  
Data Release Frequency: Varies

## TUOLUMNE COUNTY:

# GOVERNMENT RECORDS SEARCHED / DATA CURRENCY TRACKING

## CUPA TUOLUMNE: CUPA Facility List Cupa facility list

Date of Government Version: 04/23/2018	Source: Divison of Environmental Health
Date Data Arrived at EDR: 04/25/2018	Telephone: 209-533-5633
Date Made Active in Reports: 06/25/2018	Last EDR Contact: 04/14/2021
Number of Days to Update: 61	Next Scheduled EDR Contact: 08/02/2021
	Data Release Frequency: Varies

## VENTURA COUNTY:

### BWT VENTURA: Business Plan, Hazardous Waste Producers, and Operating Underground Tanks

The BWT list indicates by site address whether the Environmental Health Division has Business Plan (B), Waste Producer (W), and/or Underground Tank (T) information.

Date of Government Version: 12/28/2020	Source: Ventura County Environmental Health Division
Date Data Arrived at EDR: 01/29/2021	Telephone: 805-654-2813
Date Made Active in Reports: 04/22/2021	Last EDR Contact: 04/19/2021
Number of Days to Update: 83	Next Scheduled EDR Contact: 08/02/2021
	Data Release Frequency: Quarterly

### LF VENTURA: Inventory of Illegal Abandoned and Inactive Sites

Ventura County Inventory of Closed, Illegal Abandoned, and Inactive Sites.

Date of Government Version: 12/01/2011	Source: Environmental Health Division
Date Data Arrived at EDR: 12/01/2011	Telephone: 805-654-2813
Date Made Active in Reports: 01/19/2012	Last EDR Contact: 03/25/2021
Number of Days to Update: 49	Next Scheduled EDR Contact: 07/12/2021
	Data Release Frequency: No Update Planned

### LUST VENTURA: Listing of Underground Tank Cleanup Sites

Ventura County Underground Storage Tank Cleanup Sites (LUST).

Date of Government Version: 05/29/2008	Source: Environmental Health Division
Date Data Arrived at EDR: 06/24/2008	Telephone: 805-654-2813
Date Made Active in Reports: 07/31/2008	Last EDR Contact: 02/08/2021
Number of Days to Update: 37	Next Scheduled EDR Contact: 05/24/2021
	Data Release Frequency: No Update Planned

### MED WASTE VENTURA: Medical Waste Program List

To protect public health and safety and the environment from potential exposure to disease causing agents, the Environmental Health Division Medical Waste Program regulates the generation, handling, storage, treatment and disposal of medical waste throughout the County.

Date of Government Version: 03/29/2021	Source: Ventura County Resource Management Agency
Date Data Arrived at EDR: 04/21/2021	Telephone: 805-654-2813
Date Made Active in Reports: 04/23/2021	Last EDR Contact: 04/19/2021
Number of Days to Update: 2	Next Scheduled EDR Contact: 08/02/2021
	Data Release Frequency: Quarterly

### UST VENTURA: Underground Tank Closed Sites List

Ventura County Operating Underground Storage Tank Sites (UST)/Underground Tank Closed Sites List.

Date of Government Version: 03/01/2021	Source: Environmental Health Division
Date Data Arrived at EDR: 03/09/2021	Telephone: 805-654-2813
Date Made Active in Reports: 03/31/2021	Last EDR Contact: 03/09/2021
Number of Days to Update: 22	Next Scheduled EDR Contact: 06/21/2021
	Data Release Frequency: Quarterly

## YOLO COUNTY:

# GOVERNMENT RECORDS SEARCHED / DATA CURRENCY TRACKING

UST YOLO: Underground Storage Tank Comprehensive Facility Report  
Underground storage tank sites located in Yolo county.

Date of Government Version: 12/21/2020	Source: Yolo County Department of Health
Date Data Arrived at EDR: 12/23/2020	Telephone: 530-666-8646
Date Made Active in Reports: 01/04/2021	Last EDR Contact: 03/26/2021
Number of Days to Update: 12	Next Scheduled EDR Contact: 07/12/2021
	Data Release Frequency: Annually

YUBA COUNTY:

CUPA YUBA: CUPA Facility List  
CUPA facility listing for Yuba County.

Date of Government Version: 01/26/2021	Source: Yuba County Environmental Health Department
Date Data Arrived at EDR: 01/28/2021	Telephone: 530-749-7523
Date Made Active in Reports: 02/03/2021	Last EDR Contact: 04/24/2021
Number of Days to Update: 6	Next Scheduled EDR Contact: 08/09/2021
	Data Release Frequency: Varies

## OTHER DATABASE(S)

Depending on the geographic area covered by this report, the data provided in these specialty databases may or may not be complete. For example, the existence of wetlands information data in a specific report does not mean that all wetlands in the area covered by the report are included. Moreover, the absence of any reported wetlands information does not necessarily mean that wetlands do not exist in the area covered by the report.

CT MANIFEST: Hazardous Waste Manifest Data

Facility and manifest data. Manifest is a document that lists and tracks hazardous waste from the generator through transporters to a tsd facility.

Date of Government Version: 08/10/2020	Source: Department of Energy & Environmental Protection
Date Data Arrived at EDR: 10/20/2020	Telephone: 860-424-3375
Date Made Active in Reports: 11/02/2020	Last EDR Contact: 02/12/2021
Number of Days to Update: 13	Next Scheduled EDR Contact: 05/24/2021
	Data Release Frequency: No Update Planned

NJ MANIFEST: Manifest Information

Hazardous waste manifest information.

Date of Government Version: 12/31/2018	Source: Department of Environmental Protection
Date Data Arrived at EDR: 04/10/2019	Telephone: N/A
Date Made Active in Reports: 05/16/2019	Last EDR Contact: 04/09/2021
Number of Days to Update: 36	Next Scheduled EDR Contact: 07/19/2021
	Data Release Frequency: Annually

NY MANIFEST: Facility and Manifest Data

Manifest is a document that lists and tracks hazardous waste from the generator through transporters to a TSD facility.

Date of Government Version: 01/01/2019	Source: Department of Environmental Conservation
Date Data Arrived at EDR: 04/29/2020	Telephone: 518-402-8651
Date Made Active in Reports: 07/10/2020	Last EDR Contact: 01/29/2021
Number of Days to Update: 72	Next Scheduled EDR Contact: 05/10/2021
	Data Release Frequency: Quarterly

# GOVERNMENT RECORDS SEARCHED / DATA CURRENCY TRACKING

## PA MANIFEST: Manifest Information

Hazardous waste manifest information.

Date of Government Version: 06/30/2018  
Date Data Arrived at EDR: 07/19/2019  
Date Made Active in Reports: 09/10/2019  
Number of Days to Update: 53

Source: Department of Environmental Protection  
Telephone: 717-783-8990  
Last EDR Contact: 04/09/2021  
Next Scheduled EDR Contact: 07/26/2021  
Data Release Frequency: Annually

## RI MANIFEST: Manifest information

Hazardous waste manifest information

Date of Government Version: 12/31/2019  
Date Data Arrived at EDR: 02/11/2021  
Date Made Active in Reports: 02/24/2021  
Number of Days to Update: 13

Source: Department of Environmental Management  
Telephone: 401-222-2797  
Last EDR Contact: 02/09/2021  
Next Scheduled EDR Contact: 05/31/2021  
Data Release Frequency: Annually

## WI MANIFEST: Manifest Information

Hazardous waste manifest information.

Date of Government Version: 05/31/2018  
Date Data Arrived at EDR: 06/19/2019  
Date Made Active in Reports: 09/03/2019  
Number of Days to Update: 76

Source: Department of Natural Resources  
Telephone: N/A  
Last EDR Contact: 03/08/2021  
Next Scheduled EDR Contact: 06/21/2021  
Data Release Frequency: Annually

## Oil/Gas Pipelines

Source: Endeavor Business Media

Petroleum Bundle (Crude Oil, Refined Products, Petrochemicals, Gas Liquids (LPG/NGL), and Specialty Gases (Miscellaneous)) N = Natural Gas Bundle (Natural Gas, Gas Liquids (LPG/NGL), and Specialty Gases (Miscellaneous)). This map includes information copyrighted by Endeavor Business Media. This information is provided on a best effort basis and Endeavor Business Media does not guarantee its accuracy nor warrant its fitness for any particular purpose. Such information has been reprinted with the permission of Endeavor Business Media.

## Electric Power Transmission Line Data

Source: Endeavor Business Media

This map includes information copyrighted by Endeavor Business Media. This information is provided on a best effort basis and Endeavor Business Media does not guarantee its accuracy nor warrant its fitness for any particular purpose. Such information has been reprinted with the permission of Endeavor Business Media.

**Sensitive Receptors:** There are individuals deemed sensitive receptors due to their fragile immune systems and special sensitivity to environmental discharges. These sensitive receptors typically include the elderly, the sick, and children. While the location of all sensitive receptors cannot be determined, EDR indicates those buildings and facilities - schools, daycares, hospitals, medical centers, and nursing homes - where individuals who are sensitive receptors are likely to be located.

## AHA Hospitals:

Source: American Hospital Association, Inc.  
Telephone: 312-280-5991

The database includes a listing of hospitals based on the American Hospital Association's annual survey of hospitals.

## Medical Centers: Provider of Services Listing

Source: Centers for Medicare & Medicaid Services  
Telephone: 410-786-3000

A listing of hospitals with Medicare provider number, produced by Centers of Medicare & Medicaid Services, a federal agency within the U.S. Department of Health and Human Services.

## Nursing Homes

Source: National Institutes of Health  
Telephone: 301-594-6248

Information on Medicare and Medicaid certified nursing homes in the United States.

## Public Schools

Source: National Center for Education Statistics  
Telephone: 202-502-7300

The National Center for Education Statistics' primary database on elementary and secondary public education in the United States. It is a comprehensive, annual, national statistical database of all public elementary and secondary schools and school districts, which contains data that are comparable across all states.

## GOVERNMENT RECORDS SEARCHED / DATA CURRENCY TRACKING

### Private Schools

Source: National Center for Education Statistics

Telephone: 202-502-7300

The National Center for Education Statistics' primary database on private school locations in the United States.

### Daycare Centers: Licensed Facilities

Source: Department of Social Services

Telephone: 916-657-4041

**Flood Zone Data:** This data was obtained from the Federal Emergency Management Agency (FEMA). It depicts 100-year and 500-year flood zones as defined by FEMA. It includes the National Flood Hazard Layer (NFHL) which incorporates Flood Insurance Rate Map (FIRM) data and Q3 data from FEMA in areas not covered by NFHL.

Source: FEMA

Telephone: 877-336-2627

Date of Government Version: 2003, 2015

**NWI:** National Wetlands Inventory. This data, available in select counties across the country, was obtained by EDR in 2002, 2005 and 2010 from the U.S. Fish and Wildlife Service.

### State Wetlands Data: Wetland Inventory

Source: Department of Fish and Wildlife

Telephone: 916-445-0411

### Current USGS 7.5 Minute Topographic Map

Source: U.S. Geological Survey

### STREET AND ADDRESS INFORMATION

© 2015 TomTom North America, Inc. All rights reserved. This material is proprietary and the subject of copyright protection and other intellectual property rights owned by or licensed to Tele Atlas North America, Inc. The use of this material is subject to the terms of a license agreement. You will be held liable for any unauthorized copying or disclosure of this material.

## GEOCHECK® - PHYSICAL SETTING SOURCE ADDENDUM

### TARGET PROPERTY ADDRESS

HARVILL WATER PERRIS  
NOT REPORTED  
PERRIS, CA 92570

### TARGET PROPERTY COORDINATES

Latitude (North):	33.817901 - 33° 49' 4.44"
Longitude (West):	117.247113 - 117° 14' 49.61"
Universal Transverse Mercator:	Zone 11
UTM X (Meters):	477130.5
UTM Y (Meters):	3741799.0
Elevation:	1541 ft. above sea level

### USGS TOPOGRAPHIC MAP

Target Property Map:	5641330 PERRIS, CA
Version Date:	2012
West Map:	5641324 STEELE PEAK, CA
Version Date:	2012

EDR's GeoCheck Physical Setting Source Addendum is provided to assist the environmental professional in forming an opinion about the impact of potential contaminant migration.

Assessment of the impact of contaminant migration generally has two principle investigative components:

1. Groundwater flow direction, and
2. Groundwater flow velocity.

Groundwater flow direction may be impacted by surface topography, hydrology, hydrogeology, characteristics of the soil, and nearby wells. Groundwater flow velocity is generally impacted by the nature of the geologic strata.

# GEOCHECK® - PHYSICAL SETTING SOURCE SUMMARY

## GROUNDWATER FLOW DIRECTION INFORMATION

Groundwater flow direction for a particular site is best determined by a qualified environmental professional using site-specific well data. If such data is not reasonably ascertainable, it may be necessary to rely on other sources of information, such as surface topographic information, hydrologic information, hydrogeologic data collected on nearby properties, and regional groundwater flow information (from deep aquifers).

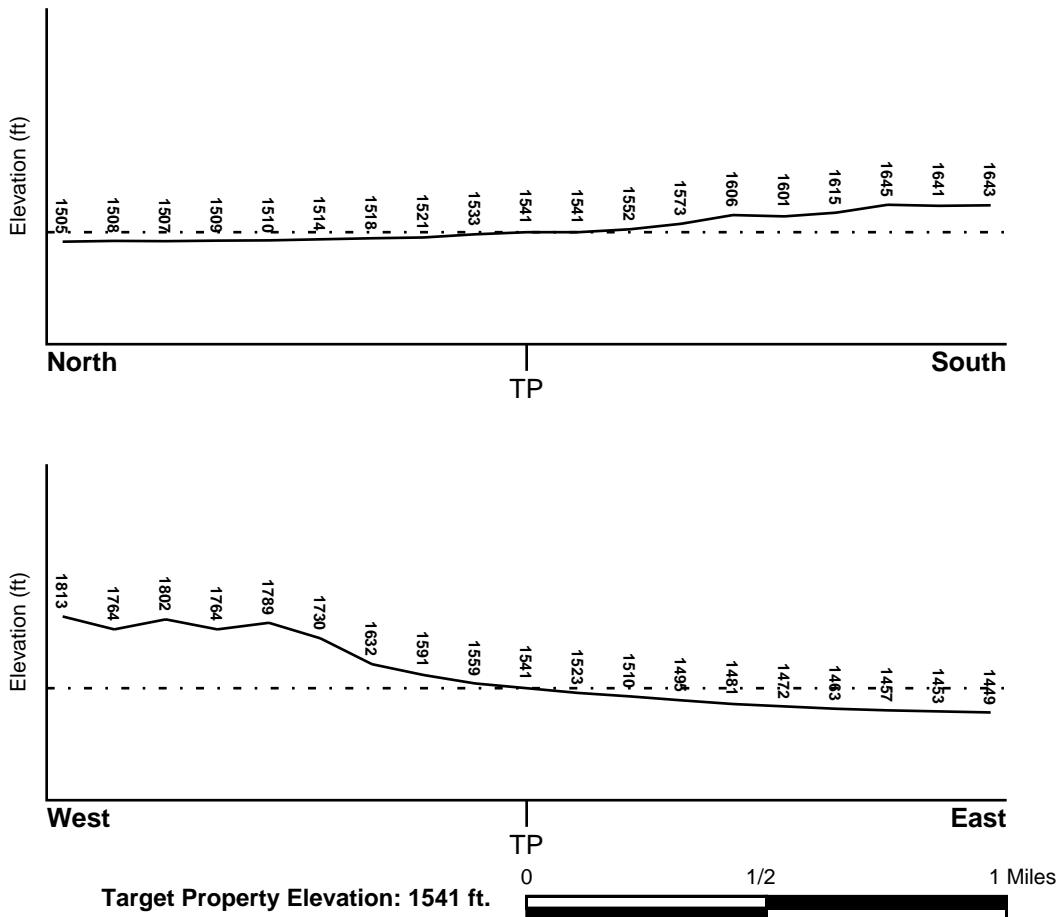
## TOPOGRAPHIC INFORMATION

Surface topography may be indicative of the direction of surficial groundwater flow. This information can be used to assist the environmental professional in forming an opinion about the impact of nearby contaminated properties or, should contamination exist on the target property, what downgradient sites might be impacted.

## TARGET PROPERTY TOPOGRAPHY

General Topographic Gradient: General ENE

## SURROUNDING TOPOGRAPHY: ELEVATION PROFILES



Source: Topography has been determined from the USGS 7.5' Digital Elevation Model and should be evaluated on a relative (not an absolute) basis. Relative elevation information between sites of close proximity should be field verified.



# GEOCHECK® - PHYSICAL SETTING SOURCE SUMMARY

## HYDROLOGIC INFORMATION

Surface water can act as a hydrologic barrier to groundwater flow. Such hydrologic information can be used to assist the environmental professional in forming an opinion about the impact of nearby contaminated properties or, should contamination exist on the target property, what downgradient sites might be impacted.

Refer to the Physical Setting Source Map following this summary for hydrologic information (major waterways and bodies of water).

## FEMA FLOOD ZONE

<u>Flood Plain Panel at Target Property</u>	<u>FEMA Source Type</u>
06065C1430H	FEMA FIRM Flood data

<u>Additional Panels in search area:</u>	<u>FEMA Source Type</u>
06065C1410G	FEMA FIRM Flood data
0602451425A	FEMA Q3 Flood data
0602451450C	FEMA Q3 Flood data
06065C1440H	FEMA FIRM Flood data
0602580010D	FEMA Q3 Flood data

## NATIONAL WETLAND INVENTORY

<u>NWI Quad at Target Property</u>	<u>NWI Electronic Data Coverage</u>
NOT AVAILABLE	YES - refer to the Overview Map and Detail Map

## HYDROGEOLOGIC INFORMATION

Hydrogeologic information obtained by installation of wells on a specific site can often be an indicator of groundwater flow direction in the immediate area. Such hydrogeologic information can be used to assist the environmental professional in forming an opinion about the impact of nearby contaminated properties or, should contamination exist on the target property, what downgradient sites might be impacted.

### **Site-Specific Hydrogeological Data\*:**

Search Radius:	1.25 miles
Status:	Not found

## AQUIFLOW®

Search Radius: 1.000 Mile.

EDR has developed the AQUIFLOW Information System to provide data on the general direction of groundwater flow at specific points. EDR has reviewed reports submitted by environmental professionals to regulatory authorities at select sites and has extracted the date of the report, groundwater flow direction as determined hydrogeologically, and the depth to water table.

<u>MAP ID</u>	<u>LOCATION FROM TP</u>	<u>GENERAL DIRECTION GROUNDWATER FLOW</u>
A1	1/8 - 1/4 Mile NW	Not Reported
1G	1/8 - 1/4 Mile NW	Not Reported

For additional site information, refer to Physical Setting Source Map Findings.

## GEOCHECK® - PHYSICAL SETTING SOURCE SUMMARY

### GROUNDWATER FLOW VELOCITY INFORMATION

Groundwater flow velocity information for a particular site is best determined by a qualified environmental professional using site specific geologic and soil strata data. If such data are not reasonably ascertainable, it may be necessary to rely on other sources of information, including geologic age identification, rock stratigraphic unit and soil characteristics data collected on nearby properties and regional soil information. In general, contaminant plumes move more quickly through sandy-gravelly types of soils than silty-clayey types of soils.

### GEOLOGIC INFORMATION IN GENERAL AREA OF TARGET PROPERTY

Geologic information can be used by the environmental professional in forming an opinion about the relative speed at which contaminant migration may be occurring.

#### **ROCK STRATIGRAPHIC UNIT**

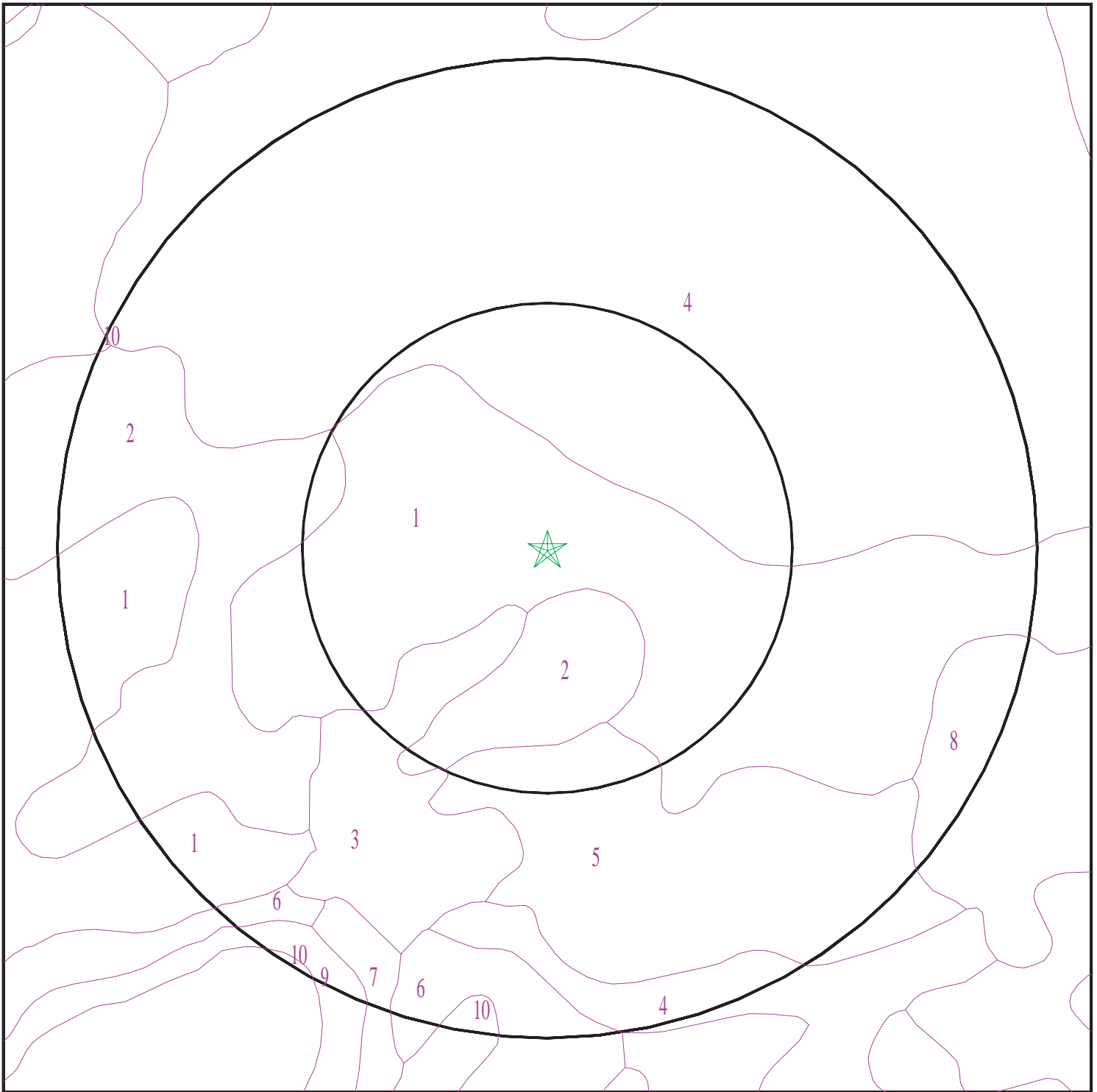
Era: Mesozoic  
System: Cretaceous  
Series: Cretaceous granitic rocks  
Code: Kg *(decoded above as Era, System & Series)*

#### **GEOLOGIC AGE IDENTIFICATION**

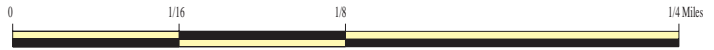
Category: Plutonic and Intrusive Rocks

Geologic Age and Rock Stratigraphic Unit Source: P.G. Schruben, R.E. Arndt and W.J. Bawiec, Geology of the Conterminous U.S. at 1:2,500,000 Scale - a digital representation of the 1974 P.B. King and H.M. Beikman Map, USGS Digital Data Series DDS - 11 (1994).

# SSURGO SOIL MAP - 6471604.2s



- ★ Target Property
- SSURGO Soil
- Water



SITE NAME: Harvill Water Perris  
ADDRESS: Not Reported  
Perris CA 92570  
LAT/LONG: 33.817901 / 117.247113

CLIENT: Path Forward Partners  
CONTACT: Liz Smith  
INQUIRY #: 6471604.2s  
DATE: April 29, 2021 2:32 pm

# GEOCHECK® - PHYSICAL SETTING SOURCE SUMMARY

## DOMINANT SOIL COMPOSITION IN GENERAL AREA OF TARGET PROPERTY

The U.S. Department of Agriculture's (USDA) Soil Conservation Service (SCS) leads the National Cooperative Soil Survey (NCSS) and is responsible for collecting, storing, maintaining and distributing soil survey information for privately owned lands in the United States. A soil map in a soil survey is a representation of soil patterns in a landscape. The following information is based on Soil Conservation Service SSURGO data.

### Soil Map ID: 1

Soil Component Name: HANFORD

Soil Surface Texture: coarse sandy loam

Hydrologic Group: Class B - Moderate infiltration rates. Deep and moderately deep, moderately well and well drained soils with moderately coarse textures.

Soil Drainage Class: Well drained

Hydric Status: Not hydric

Corrosion Potential - Uncoated Steel: Low

Depth to Bedrock Min: > 0 inches

Depth to Watertable Min: > 0 inches

Soil Layer Information							
Layer	Boundary		Soil Texture Class	Classification		Saturated hydraulic conductivity micro m/sec	Soil Reaction (pH)
	Upper	Lower		AASHTO Group	Unified Soil		
1	0 inches	7 inches	coarse sandy loam	Silt-Clay Materials (more than 35 pct. passing No. 200), Silty Soils.	COARSE-GRAINED SOILS, Sands, Sands with fines, Silty Sand.	Max: 141 Min: 42	Max: 7.8 Min: 5.6
2	7 inches	40 inches	fine sandy loam	Silt-Clay Materials (more than 35 pct. passing No. 200), Silty Soils.	COARSE-GRAINED SOILS, Sands, Sands with fines, Silty Sand.	Max: 141 Min: 42	Max: 7.8 Min: 5.6
3	40 inches	59 inches	stratified loamy sand to coarse sandy loam	Silt-Clay Materials (more than 35 pct. passing No. 200), Silty Soils.	COARSE-GRAINED SOILS, Sands, Sands with fines, Silty Sand.	Max: 141 Min: 42	Max: 7.8 Min: 5.6

## GEOCHECK® - PHYSICAL SETTING SOURCE SUMMARY

**Soil Map ID: 2**

Soil Component Name: MONSERATE

Soil Surface Texture: sandy loam

Hydrologic Group: Class C - Slow infiltration rates. Soils with layers impeding downward movement of water, or soils with moderately fine or fine textures.

Soil Drainage Class: Well drained

Hydric Status: Not hydric

Corrosion Potential - Uncoated Steel: Low

Depth to Bedrock Min: > 0 inches

Depth to Watertable Min: > 0 inches

Soil Layer Information							
Layer	Boundary		Soil Texture Class	Classification		Saturated hydraulic conductivity micro m/sec	Soil Reaction (pH)
	Upper	Lower		AASHTO Group	Unified Soil		
1	0 inches	9 inches	sandy loam	Silt-Clay Materials (more than 35 pct. passing No. 200), Silty Soils.	COARSE-GRAINED SOILS, Sands, Sands with fines, Silty Sand.	Max: 14 Min: 4	Max: 8.4 Min: 6.6
2	9 inches	27 inches	sandy clay loam	Silt-Clay Materials (more than 35 pct. passing No. 200), Silty Soils.	COARSE-GRAINED SOILS, Sands, Sands with fines, Silty Sand.	Max: 14 Min: 4	Max: 8.4 Min: 6.6
3	27 inches	44 inches	indurated	Silt-Clay Materials (more than 35 pct. passing No. 200), Silty Soils.	COARSE-GRAINED SOILS, Sands, Sands with fines, Silty Sand.	Max: 14 Min: 4	Max: 8.4 Min: 6.6
4	44 inches	57 inches	cemented	Silt-Clay Materials (more than 35 pct. passing No. 200), Silty Soils.	COARSE-GRAINED SOILS, Sands, Sands with fines, Silty Sand.	Max: 14 Min: 4	Max: 8.4 Min: 6.6
5	57 inches	70 inches	loamy coarse sand	Silt-Clay Materials (more than 35 pct. passing No. 200), Silty Soils.	COARSE-GRAINED SOILS, Sands, Sands with fines, Silty Sand.	Max: 14 Min: 4	Max: 8.4 Min: 6.6

## GEOCHECK® - PHYSICAL SETTING SOURCE SUMMARY

**Soil Map ID: 3**

Soil Component Name: MONSERATE

Soil Surface Texture: sandy loam

Hydrologic Group: Class C - Slow infiltration rates. Soils with layers impeding downward movement of water, or soils with moderately fine or fine textures.

Soil Drainage Class: Well drained

Hydric Status: Not hydric

Corrosion Potential - Uncoated Steel: Low

Depth to Bedrock Min: > 0 inches

Depth to Watertable Min: > 0 inches

Soil Layer Information							
Layer	Boundary		Soil Texture Class	Classification		Saturated hydraulic conductivity micro m/sec	Soil Reaction (pH)
	Upper	Lower		AASHTO Group	Unified Soil		
1	0 inches	9 inches	sandy loam	Silt-Clay Materials (more than 35 pct. passing No. 200), Silty Soils.	COARSE-GRAINED SOILS, Sands, Sands with fines, Silty Sand.	Max: 14 Min: 4	Max: 8.4 Min: 6.6
2	9 inches	27 inches	sandy clay loam	Silt-Clay Materials (more than 35 pct. passing No. 200), Silty Soils.	COARSE-GRAINED SOILS, Sands, Sands with fines, Silty Sand.	Max: 14 Min: 4	Max: 8.4 Min: 6.6
3	27 inches	44 inches	indurated	Silt-Clay Materials (more than 35 pct. passing No. 200), Silty Soils.	COARSE-GRAINED SOILS, Sands, Sands with fines, Silty Sand.	Max: 14 Min: 4	Max: 8.4 Min: 6.6
4	44 inches	57 inches	cemented	Silt-Clay Materials (more than 35 pct. passing No. 200), Silty Soils.	COARSE-GRAINED SOILS, Sands, Sands with fines, Silty Sand.	Max: 14 Min: 4	Max: 8.4 Min: 6.6
5	57 inches	70 inches	loamy coarse sand	Silt-Clay Materials (more than 35 pct. passing No. 200), Silty Soils.	COARSE-GRAINED SOILS, Sands, Sands with fines, Silty Sand.	Max: 14 Min: 4	Max: 8.4 Min: 6.6

## GEOCHECK® - PHYSICAL SETTING SOURCE SUMMARY

**Soil Map ID: 4**

Soil Component Name: GREENFIELD

Soil Surface Texture: sandy loam

Hydrologic Group: Class B - Moderate infiltration rates. Deep and moderately deep, moderately well and well drained soils with moderately coarse textures.

Soil Drainage Class: Well drained

Hydric Status: Not hydric

Corrosion Potential - Uncoated Steel: Low

Depth to Bedrock Min: > 0 inches

Depth to Watertable Min: > 0 inches

Soil Layer Information							
Layer	Boundary		Soil Texture Class	Classification		Saturated hydraulic conductivity micro m/sec	Soil Reaction (pH)
	Upper	Lower		AASHTO Group	Unified Soil		
1	0 inches	25 inches	sandy loam	Granular materials (35 pct. or less passing No. 200), Silty, or Clayey Gravel and Sand.	COARSE-GRAINED SOILS, Sands, Sands with fines, Silty Sand.	Max: 42 Min: 14	Max: 8.4 Min: 6.6
2	25 inches	42 inches	fine sandy loam	Granular materials (35 pct. or less passing No. 200), Silty, or Clayey Gravel and Sand.	COARSE-GRAINED SOILS, Sands, Sands with fines, Silty Sand.	Max: 42 Min: 14	Max: 8.4 Min: 6.6
3	42 inches	59 inches	loam	Granular materials (35 pct. or less passing No. 200), Silty, or Clayey Gravel and Sand.	COARSE-GRAINED SOILS, Sands, Sands with fines, Silty Sand.	Max: 42 Min: 14	Max: 8.4 Min: 6.6
4	59 inches	72 inches	stratified loamy sand to sandy loam	Granular materials (35 pct. or less passing No. 200), Silty, or Clayey Gravel and Sand.	COARSE-GRAINED SOILS, Sands, Sands with fines, Silty Sand.	Max: 42 Min: 14	Max: 8.4 Min: 6.6



## GEOCHECK® - PHYSICAL SETTING SOURCE SUMMARY

**Soil Map ID: 5**

Soil Component Name: MONSERATE

Soil Surface Texture: sandy loam

Hydrologic Group: Class C - Slow infiltration rates. Soils with layers impeding downward movement of water, or soils with moderately fine or fine textures.

Soil Drainage Class: Well drained

Hydric Status: Not hydric

Corrosion Potential - Uncoated Steel: Low

Depth to Bedrock Min: > 0 inches

Depth to Watertable Min: > 0 inches

Soil Layer Information							
Layer	Boundary		Soil Texture Class	Classification		Saturated hydraulic conductivity micro m/sec	Soil Reaction (pH)
	Upper	Lower		AASHTO Group	Unified Soil		
1	0 inches	9 inches	sandy loam	Silt-Clay Materials (more than 35 pct. passing No. 200), Silty Soils.	COARSE-GRAINED SOILS, Sands, Sands with fines, Silty Sand.	Max: 14 Min: 4	Max: 8.4 Min: 6.6
2	9 inches	27 inches	sandy clay loam	Silt-Clay Materials (more than 35 pct. passing No. 200), Silty Soils.	COARSE-GRAINED SOILS, Sands, Sands with fines, Silty Sand.	Max: 14 Min: 4	Max: 8.4 Min: 6.6
3	27 inches	44 inches	indurated	Silt-Clay Materials (more than 35 pct. passing No. 200), Silty Soils.	COARSE-GRAINED SOILS, Sands, Sands with fines, Silty Sand.	Max: 14 Min: 4	Max: 8.4 Min: 6.6
4	44 inches	57 inches	cemented	Silt-Clay Materials (more than 35 pct. passing No. 200), Silty Soils.	COARSE-GRAINED SOILS, Sands, Sands with fines, Silty Sand.	Max: 14 Min: 4	Max: 8.4 Min: 6.6
5	57 inches	70 inches	loamy coarse sand	Silt-Clay Materials (more than 35 pct. passing No. 200), Silty Soils.	COARSE-GRAINED SOILS, Sands, Sands with fines, Silty Sand.	Max: 14 Min: 4	Max: 8.4 Min: 6.6

## GEOCHECK® - PHYSICAL SETTING SOURCE SUMMARY

**Soil Map ID: 6**

Soil Component Name: HANFORD

Soil Surface Texture: coarse sandy loam

Hydrologic Group: Class B - Moderate infiltration rates. Deep and moderately deep, moderately well and well drained soils with moderately coarse textures.

Soil Drainage Class: Somewhat excessively drained

Hydric Status: Not hydric

Corrosion Potential - Uncoated Steel: Low

Depth to Bedrock Min: > 0 inches

Depth to Watertable Min: > 0 inches

Soil Layer Information							
Layer	Boundary		Soil Texture Class	Classification		Saturated hydraulic conductivity micro m/sec	Soil Reaction (pH)
	Upper	Lower		AASHTO Group	Unified Soil		
1	0 inches	7 inches	coarse sandy loam	Silt-Clay Materials (more than 35 pct. passing No. 200), Silty Soils.	COARSE-GRAINED SOILS, Sands, Sands with fines, Silty Sand.	Max: 141 Min: 42	Max: 7.8 Min: 5.6
2	7 inches	40 inches	fine sandy loam	Silt-Clay Materials (more than 35 pct. passing No. 200), Silty Soils.	COARSE-GRAINED SOILS, Sands, Sands with fines, Silty Sand.	Max: 141 Min: 42	Max: 7.8 Min: 5.6
3	40 inches	59 inches	stratified loamy sand to coarse sandy loam	Silt-Clay Materials (more than 35 pct. passing No. 200), Silty Soils.	COARSE-GRAINED SOILS, Sands, Sands with fines, Silty Sand.	Max: 141 Min: 42	Max: 7.8 Min: 5.6

**Soil Map ID: 7**

Soil Component Name: VISTA

Soil Surface Texture: coarse sandy loam

Hydrologic Group: Class C - Slow infiltration rates. Soils with layers impeding downward movement of water, or soils with moderately fine or fine textures.

Soil Drainage Class: Well drained

## GEOCHECK® - PHYSICAL SETTING SOURCE SUMMARY

Hydric Status: Not hydric

Corrosion Potential - Uncoated Steel: Low

Depth to Bedrock Min: > 0 inches

Depth to Watertable Min: > 0 inches

Soil Layer Information							
Layer	Boundary		Soil Texture Class	Classification		Saturated hydraulic conductivity micro m/sec	Soil Reaction (pH)
	Upper	Lower		AASHTO Group	Unified Soil		
1	0 inches	14 inches	coarse sandy loam	Granular materials (35 pct. or less passing No. 200), Stone Fragments, Gravel and Sand.	Not reported	Max: 0.42 Min: 0	Max: Min:
2	14 inches	24 inches	coarse sandy loam	Granular materials (35 pct. or less passing No. 200), Stone Fragments, Gravel and Sand.	Not reported	Max: 0.42 Min: 0	Max: Min:
3	24 inches	27 inches	weathered bedrock	Granular materials (35 pct. or less passing No. 200), Stone Fragments, Gravel and Sand.	Not reported	Max: 0.42 Min: 0	Max: Min:

**Soil Map ID: 8**

Soil Component Name: EXETER

Soil Surface Texture: sandy loam

Hydrologic Group: Class B - Moderate infiltration rates. Deep and moderately deep, moderately well and well drained soils with moderately coarse textures.

Soil Drainage Class: Well drained

## GEOCHECK® - PHYSICAL SETTING SOURCE SUMMARY

Hydric Status: Not hydric

Corrosion Potential - Uncoated Steel: High

Depth to Bedrock Min: > 0 inches

Depth to Watertable Min: > 0 inches

Soil Layer Information							
Layer	Boundary		Soil Texture Class	Classification		Saturated hydraulic conductivity micro m/sec	Soil Reaction (pH)
	Upper	Lower		AASHTO Group	Unified Soil		
1	0 inches	16 inches	sandy loam	Silt-Clay Materials (more than 35 pct. passing No. 200), Silty Soils.	FINE-GRAINED SOILS, Silts and Clays (liquid limit less than 50%), silt.	Max: 4 Min: 1.4	Max: 8.4 Min: 7.4
2	16 inches	37 inches	sandy clay loam	Silt-Clay Materials (more than 35 pct. passing No. 200), Silty Soils.	FINE-GRAINED SOILS, Silts and Clays (liquid limit less than 50%), silt.	Max: 4 Min: 1.4	Max: 8.4 Min: 7.4
3	37 inches	50 inches	indurated	Silt-Clay Materials (more than 35 pct. passing No. 200), Silty Soils.	FINE-GRAINED SOILS, Silts and Clays (liquid limit less than 50%), silt.	Max: 4 Min: 1.4	Max: 8.4 Min: 7.4
4	50 inches	59 inches	stratified sandy loam to silt loam	Silt-Clay Materials (more than 35 pct. passing No. 200), Silty Soils.	FINE-GRAINED SOILS, Silts and Clays (liquid limit less than 50%), silt.	Max: 4 Min: 1.4	Max: 8.4 Min: 7.4

**Soil Map ID: 9**

Soil Component Name: CIENEBA

Soil Surface Texture: sandy loam

Hydrologic Group: Class C - Slow infiltration rates. Soils with layers impeding downward movement of water, or soils with moderately fine or fine textures.

Soil Drainage Class: Somewhat excessively drained

## GEOCHECK® - PHYSICAL SETTING SOURCE SUMMARY

Hydric Status: Not hydric

Corrosion Potential - Uncoated Steel: Low

Depth to Bedrock Min: > 0 inches

Depth to Watertable Min: > 0 inches

Soil Layer Information							
Layer	Boundary		Soil Texture Class	Classification		Saturated hydraulic conductivity micro m/sec	Soil Reaction (pH)
	Upper	Lower		AASHTO Group	Unified Soil		
1	0 inches	14 inches	sandy loam	Granular materials (35 pct. or less passing No. 200), Silty, or Clayey Gravel and Sand.	Not reported	Max: 0.42 Min: 0	Max: Min:
2	14 inches	22 inches	weathered bedrock	Granular materials (35 pct. or less passing No. 200), Silty, or Clayey Gravel and Sand.	Not reported	Max: 0.42 Min: 0	Max: Min:

---

**Soil Map ID: 10**

Soil Component Name: Cieneba

Soil Surface Texture: sandy loam

Hydrologic Group: Class C - Slow infiltration rates. Soils with layers impeding downward movement of water, or soils with moderately fine or fine textures.

Soil Drainage Class: Somewhat excessively drained

Hydric Status: Not hydric

Corrosion Potential - Uncoated Steel: Low

Depth to Bedrock Min: > 0 inches

Depth to Watertable Min: > 0 inches

## GEOCHECK® - PHYSICAL SETTING SOURCE SUMMARY

Soil Layer Information							
Layer	Boundary		Soil Texture Class	Classification		Saturated hydraulic conductivity micro m/sec	Soil Reaction (pH)
	Upper	Lower		AASHTO Group	Unified Soil		
1	0 inches	14 inches	sandy loam	Granular materials (35 pct. or less passing No. 200), Silty, or Clayey Gravel and Sand.	Not reported	Max: 0.42 Min: 0	Max: Min:
2	14 inches	22 inches	weathered bedrock	Granular materials (35 pct. or less passing No. 200), Silty, or Clayey Gravel and Sand.	Not reported	Max: 0.42 Min: 0	Max: Min:

### LOCAL / REGIONAL WATER AGENCY RECORDS

EDR Local/Regional Water Agency records provide water well information to assist the environmental professional in assessing sources that may impact ground water flow direction, and in forming an opinion about the impact of contaminant migration on nearby drinking water wells.

### WELL SEARCH DISTANCE INFORMATION

<u>DATABASE</u>	<u>SEARCH DISTANCE (miles)</u>
Federal USGS	1.000
Federal FRDS PWS	Nearest PWS within 1 mile
State Database	1.000

### **FEDERAL USGS WELL INFORMATION**

<u>MAP ID</u>	<u>WELL ID</u>	<u>LOCATION FROM TP</u>
No Wells Found	_____	_____

### **FEDERAL FRDS PUBLIC WATER SUPPLY SYSTEM INFORMATION**

<u>MAP ID</u>	<u>WELL ID</u>	<u>LOCATION FROM TP</u>
No PWS System Found	_____	_____

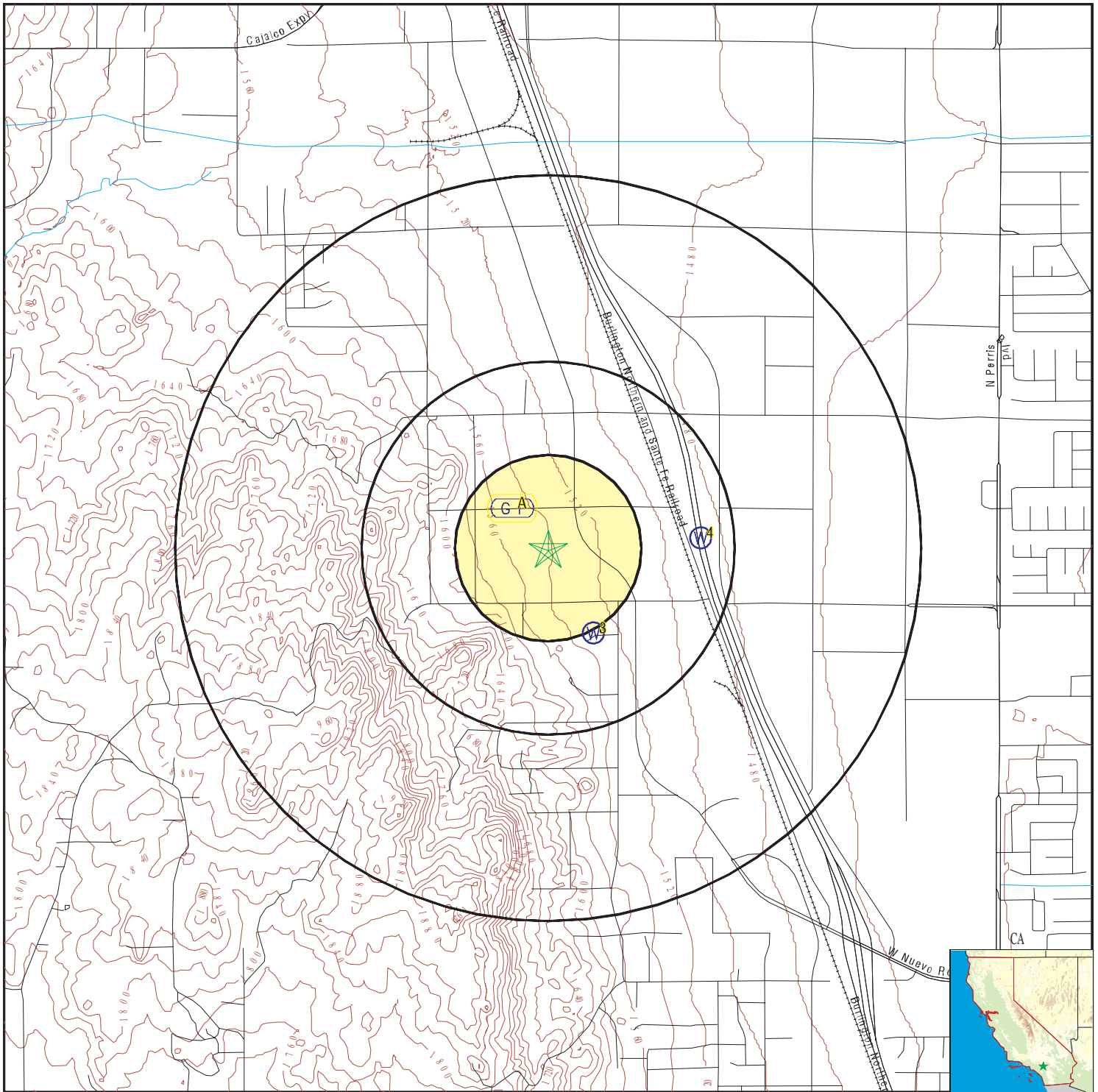
Note: PWS System location is not always the same as well location.

## GEOCHECK® - PHYSICAL SETTING SOURCE SUMMARY

### STATE DATABASE WELL INFORMATION

<u>MAP ID</u>	<u>WELL ID</u>	<u>LOCATION FROM TP</u>
3	CADWR0000003220	1/4 - 1/2 Mile SSE
4	CADWR00000035571	1/4 - 1/2 Mile East

# PHYSICAL SETTING SOURCE MAP - 6471604.2s



- County Boundary
- Major Roads
- Contour Lines
- Earthquake Fault Lines
- Earthquake epicenter, Richter 5 or greater
- Water Wells
- Public Water Supply Wells
- Cluster of Multiple Icons

- Groundwater Flow Direction
- Indeterminate Groundwater Flow at Location
- Groundwater Flow Varies at Location
- Closest Hydrogeological Data
- Oil, gas or related wells

SITE NAME: Harvill Water Perris  
 ADDRESS: Not Reported  
 Perris CA 92570  
 LAT/LONG: 33.817901 / 117.247113

CLIENT: Path Forward Partners  
 CONTACT: Liz Smith  
 INQUIRY #: 6471604.2s  
 DATE: April 29, 2021 2:32 pm



## GEOCHECK® - PHYSICAL SETTING SOURCE MAP FINDINGS

Map ID  
Direction  
Distance  
Elevation

Database      EDR ID Number

<b>A1 NW 1/8 - 1/4 Mile Higher</b>	Site ID: 083302019T		<b>AQUIFLOW</b>	<b>66414</b>
	Groundwater Flow: Not Reported			
	Shallow Water Depth: Not Reported			
	Deep Water Depth: Not Reported			
	Average Water Depth: 100'			
	Date: 05/15/1992			

<b>A2 NW 1/8 - 1/4 Mile Higher</b>	Site ID: 083302019T		<b>AQUIFLOW</b>	<b>37864</b>
	Groundwater Flow: Not Reported			
	Shallow Water Depth: Not Reported			
	Deep Water Depth: Not Reported			
	Average Water Depth: <100			
	Date: 05/15/1992			

<b>3 SSE 1/4 - 1/2 Mile Lower</b>			<b>CA WELLS</b>	<b>CADWR0000003220</b>
---	--	--	-----------------	------------------------

Well ID: 04S04W24A001S	Well Type: UNK
Source: Department of Water Resources	
Other Name: 04S04W24A001S	GAMA PFAS Testing: Not Reported
Groundwater Quality Data: <a href="https://gamagroundwater.waterboards.ca.gov/gama/gamamap/public/GamaDataDisplay.asp?dataset=DWR&amp;samp_date=&amp;global_id=&amp;assigned_name=04S04W24A001S&amp;store_num=">https://gamagroundwater.waterboards.ca.gov/gama/gamamap/public/GamaDataDisplay.asp?dataset=DWR&amp;samp_date=&amp;global_id=&amp;assigned_name=04S04W24A001S&amp;store_num=</a>	
GeoTracker Data: Not Reported	

<b>4 East 1/4 - 1/2 Mile Lower</b>			<b>CA WELLS</b>	<b>CADWR00000035571</b>
--	--	--	-----------------	-------------------------

Well ID: 04S03W18N001S	Well Type: UNK
Source: Department of Water Resources	
Other Name: 04S03W18N001S	GAMA PFAS Testing: Not Reported
Groundwater Quality Data: <a href="https://gamagroundwater.waterboards.ca.gov/gama/gamamap/public/GamaDataDisplay.asp?dataset=DWR&amp;samp_date=&amp;global_id=&amp;assigned_name=04S03W18N001S&amp;store_num=">https://gamagroundwater.waterboards.ca.gov/gama/gamamap/public/GamaDataDisplay.asp?dataset=DWR&amp;samp_date=&amp;global_id=&amp;assigned_name=04S03W18N001S&amp;store_num=</a>	
GeoTracker Data: Not Reported	

<b>1G NW 1/8 - 1/4 Mile Lower</b>	Site ID: 083302019T		<b>AQUIFLOW</b>	<b>66414</b>
	Groundwater Flow: Not Reported			
	Shallow Water Depth: Not Reported			
	Deep Water Depth: Not Reported			
	Average Water Depth: 100'			
	Date: 05/15/1992			

<b>2G NW 1/8 - 1/4 Mile Lower</b>	Site ID: 083302019T		<b>AQUIFLOW</b>	<b>37864</b>
	Groundwater Flow: Not Reported			
	Shallow Water Depth: Not Reported			
	Deep Water Depth: Not Reported			
	Average Water Depth: <100			
	Date: 05/15/1992			

# GEOCHECK® - PHYSICAL SETTING SOURCE MAP FINDINGS RADON

## AREA RADON INFORMATION

State Database: CA Radon

### Radon Test Results

Zipcode	Num Tests	> 4 pCi/L
92570	2	0

Federal EPA Radon Zone for RIVERSIDE County: 2

- Note: Zone 1 indoor average level > 4 pCi/L.  
 : Zone 2 indoor average level >= 2 pCi/L and <= 4 pCi/L.  
 : Zone 3 indoor average level < 2 pCi/L.

---

### Federal Area Radon Information for RIVERSIDE COUNTY, CA

Number of sites tested: 12

Area	Average Activity	% <4 pCi/L	% 4-20 pCi/L	% >20 pCi/L
Living Area - 1st Floor	0.117 pCi/L	100%	0%	0%
Living Area - 2nd Floor	0.450 pCi/L	100%	0%	0%
Basement	1.700 pCi/L	100%	0%	0%

# PHYSICAL SETTING SOURCE RECORDS SEARCHED

## TOPOGRAPHIC INFORMATION

### USGS 7.5' Digital Elevation Model (DEM)

Source: United States Geologic Survey

EDR acquired the USGS 7.5' Digital Elevation Model in 2002 and updated it in 2006. The 7.5 minute DEM corresponds to the USGS 1:24,000- and 1:25,000-scale topographic quadrangle maps. The DEM provides elevation data with consistent elevation units and projection.

### Current USGS 7.5 Minute Topographic Map

Source: U.S. Geological Survey

## HYDROLOGIC INFORMATION

Flood Zone Data: This data was obtained from the Federal Emergency Management Agency (FEMA). It depicts 100-year and 500-year flood zones as defined by FEMA. It includes the National Flood Hazard Layer (NFHL) which incorporates Flood Insurance Rate Map (FIRM) data and Q3 data from FEMA in areas not covered by NFHL.

Source: FEMA

Telephone: 877-336-2627

Date of Government Version: 2003, 2015

NWI: National Wetlands Inventory. This data, available in select counties across the country, was obtained by EDR in 2002, 2005 and 2010 from the U.S. Fish and Wildlife Service.

### State Wetlands Data: Wetland Inventory

Source: Department of Fish and Wildlife

Telephone: 916-445-0411

## HYDROGEOLOGIC INFORMATION

### AQUIFLOW<sup>R</sup> Information System

Source: EDR proprietary database of groundwater flow information

EDR has developed the AQUIFLOW Information System (AIS) to provide data on the general direction of groundwater flow at specific points. EDR has reviewed reports submitted to regulatory authorities at select sites and has extracted the date of the report, hydrogeologically determined groundwater flow direction and depth to water table information.

## GEOLOGIC INFORMATION

### Geologic Age and Rock Stratigraphic Unit

Source: P.G. Schruben, R.E. Arndt and W.J. Bawiec, Geology of the Conterminous U.S. at 1:2,500,000 Scale - A digital representation of the 1974 P.B. King and H.M. Beikman Map, USGS Digital Data Series DDS - 11 (1994).

### STATSGO: State Soil Geographic Database

Source: Department of Agriculture, Natural Resources Conservation Service (NRCS)

The U.S. Department of Agriculture's (USDA) Natural Resources Conservation Service (NRCS) leads the national Conservation Soil Survey (NCSS) and is responsible for collecting, storing, maintaining and distributing soil survey information for privately owned lands in the United States. A soil map in a soil survey is a representation of soil patterns in a landscape. Soil maps for STATSGO are compiled by generalizing more detailed (SSURGO) soil survey maps.

### SSURGO: Soil Survey Geographic Database

Source: Department of Agriculture, Natural Resources Conservation Service (NRCS)

Telephone: 800-672-5559

SSURGO is the most detailed level of mapping done by the Natural Resources Conservation Service, mapping scales generally range from 1:12,000 to 1:63,360. Field mapping methods using national standards are used to construct the soil maps in the Soil Survey Geographic (SSURGO) database. SSURGO digitizing duplicates the original soil survey maps. This level of mapping is designed for use by landowners, townships and county natural resource planning and management.

# PHYSICAL SETTING SOURCE RECORDS SEARCHED

## LOCAL / REGIONAL WATER AGENCY RECORDS

### FEDERAL WATER WELLS

#### PWS: Public Water Systems

Source: EPA/Office of Drinking Water

Telephone: 202-564-3750

Public Water System data from the Federal Reporting Data System. A PWS is any water system which provides water to at least 25 people for at least 60 days annually. PWSs provide water from wells, rivers and other sources.

#### PWS ENF: Public Water Systems Violation and Enforcement Data

Source: EPA/Office of Drinking Water

Telephone: 202-564-3750

Violation and Enforcement data for Public Water Systems from the Safe Drinking Water Information System (SDWIS) after August 1995. Prior to August 1995, the data came from the Federal Reporting Data System (FRDS).

#### USGS Water Wells: USGS National Water Inventory System (NWIS)

This database contains descriptive information on sites where the USGS collects or has collected data on surface water and/or groundwater. The groundwater data includes information on wells, springs, and other sources of groundwater.

## OTHER STATE DATABASE INFORMATION

### Groundwater Ambient Monitoring & Assessment Program

State Water Resources Control Board

Telephone: 916-341-5577

The GAMA Program is California's comprehensive groundwater quality monitoring program. GAMA collects data by testing the untreated, raw water in different types of wells for naturally-occurring and man-made chemicals. The GAMA data includes Domestic, Monitoring and Municipal well types from the following sources, Department of Water Resources, Department of Health Services, EDF, Agricultural Lands, Lawrence Livermore National Laboratory, Department of Pesticide Regulation, United States Geological Survey, Groundwater Ambient Monitoring and Assessment Program and Local Groundwater Projects.

### Water Well Database

Source: Department of Water Resources

Telephone: 916-651-9648

### California Drinking Water Quality Database

Source: Department of Public Health

Telephone: 916-324-2319

The database includes all drinking water compliance and special studies monitoring for the state of California since 1984. It consists of over 3,200,000 individual analyses along with well and water system information.

### California Oil and Gas Well Locations

Source: Dept of Conservation, Geologic Energy Management Division

Telephone: 916-323-1779

Oil and Gas well locations in the state.

### California Earthquake Fault Lines

Source: California Division of Mines and Geology

The fault lines displayed on EDR's Topographic map are digitized quaternary fault lines prepared in 1975 by the United State Geological Survey. Additional information (also from 1975) regarding activity at specific fault lines comes from California's Preliminary Fault Activity Map prepared by the California Division of Mines and Geology.

## RADON

### State Database: CA Radon

Source: Department of Public Health

Telephone: 916-210-8558

Radon Database for California

## PHYSICAL SETTING SOURCE RECORDS SEARCHED

### Area Radon Information

Source: USGS

Telephone: 703-356-4020

The National Radon Database has been developed by the U.S. Environmental Protection Agency (USEPA) and is a compilation of the EPA/State Residential Radon Survey and the National Residential Radon Survey. The study covers the years 1986 - 1992. Where necessary data has been supplemented by information collected at private sources such as universities and research institutions.

### EPA Radon Zones

Source: EPA

Telephone: 703-356-4020

Sections 307 & 309 of IRRA directed EPA to list and identify areas of U.S. with the potential for elevated indoor radon levels.

### OTHER

Airport Landing Facilities: Private and public use landing facilities

Source: Federal Aviation Administration, 800-457-6656

Epicenters: World earthquake epicenters, Richter 5 or greater

Source: Department of Commerce, National Oceanic and Atmospheric Administration

California Earthquake Fault Lines: The fault lines displayed on EDR's Topographic map are digitized quaternary fault lines, prepared in 1975 by the United State Geological Survey. Additional information (also from 1975) regarding activity at specific fault lines comes from California's Preliminary Fault Activity Map prepared by the California Division of Mines and Geology.

### STREET AND ADDRESS INFORMATION

© 2015 TomTom North America, Inc. All rights reserved. This material is proprietary and the subject of copyright protection and other intellectual property rights owned by or licensed to Tele Atlas North America, Inc. The use of this material is subject to the terms of a license agreement. You will be held liable for any unauthorized copying or disclosure of this material.

**Appendix H**  
**Qualifications**

## RESUME

Mr. Grunat is a Partner and Principal Geologist at Path Forward Partners. He has over ten years of experience as a technical consultant in the fields of geology, hydrogeology, and contaminated site investigation and remediation. His work includes: project management; remediation of soil, groundwater, and soil vapor through traditional and innovative technologies; contaminant fate and transport; hydrogeology; regulatory negotiations; and litigation support.

### PROFESSIONAL LICENSES

Professional Geologist in California, Washington, and Texas

Certified Hydrogeologist in California and Washington

### EDUCATION

Master of Science in Environmental Geology, Rutgers – 2013

Bachelor of Science, Environmental Science, Indiana University – 2007

### WORK HISTORY

2018-Present – Path Forward Partners (CA)

2016-2018 - RPS (CA)

2014-2016 – Roux Associates (CA)

2013-2014 – URS (CA)

2011-2012 – Fleming Lee Shue (NY)

2008-2011 – Conestoga Rovers and Associates (CA)

2007 – Indiana Geological Survey (IN)

## DAVID A. GRUNAT, P.G., C.H.G.

*Partner/Principal Geologist*

### RELEVANT EXPERIENCE

#### Brownfield Redevelopment

Managed a large mixed-use redevelopment project including investigating the liabilities associated with the property including significant chlorinated solvent impacts from surrounding superfund sites.

Managed a large commercial redevelopment project under a California Land Reuse and Revitalization Act (CLRRRA) agreement utilizing innovative techniques to pre-characterize the extent of pesticides, metals, and petroleum hydrocarbons to allow for accurate excavation estimation saving both time and money during the planning and implementation of the response action.

After development of a high-rise residential multi-family building, conducted indoor air monitoring and water sampling to show through a variation in geochemical parameters that infiltrating water was a result of a leaking supply line and not contaminated groundwater infiltrating through an in-place vapor/moisture barrier.

Managed due diligence Phase I and Phase II environmental site assessments (ESAs) at numerous properties including evaluating properties for potential liability due to hazardous waste contamination; collection of soil, groundwater, and soil vapor samples; and preparing remedial cost estimates.

#### Petroleum

Project Manager of a portfolio of over 40 active and former service station cleanup sites for a Fortune 500 Oil Company.

Successfully negotiated the reduction of sampling and demonstrated further remediation of NAPL at a petroleum bulk terminal was not warranted although persistent NAPL was present in various monitoring wells.

Acted as the lead technical expert to respond to inquiries from the Ministry of Environment of British Columbia during a hydrogeological study to assess the conditions on a tidal foreshore due to petroleum seeps from the upstream refinery activities.

#### Industrial

Completed a site re-evaluation after exceedances of elemental mercury above action levels were detected in monitoring wells including evaluating current and historical data to determine the pre-remediation and post-remediation mass in soil and groundwater. Successfully negotiated that site groundwater is not suitable for beneficial use regardless of site contamination.

### PUBLICATIONS

“Complex electrical measurements on an undisturbed soil core: evidence for improved estimation of saturation state from imaginary conductivity”  
Vadose Zone Journal, Volume 12, Issue 4, November 1, 2013..