






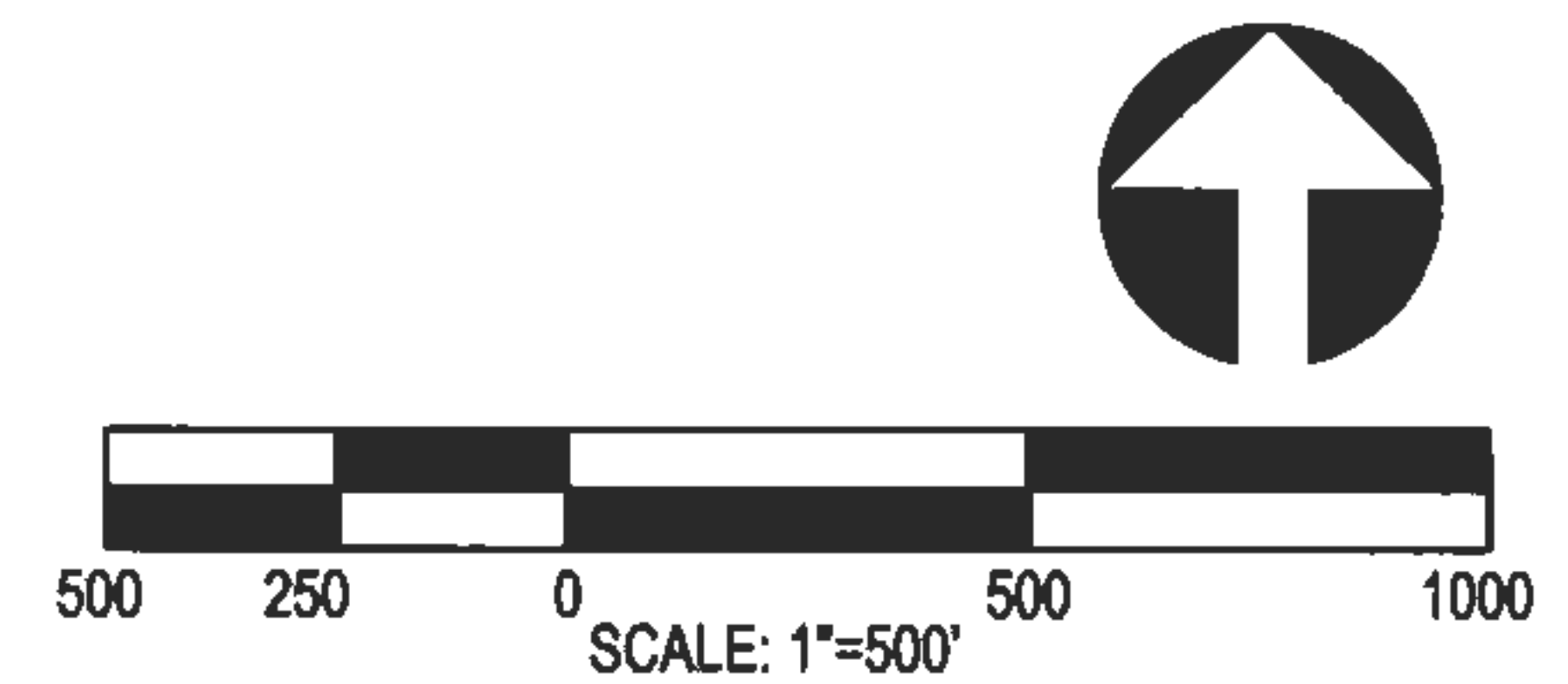


LEGEND

	4000 S.F. LOTS - 183 D.U.
	5000 S.F. LOTS - 284 D.U.
	5500 S.F. LOTS - 183 D.U.
TOTAL: 650 D.U.	
	OPEN SPACE/PARKS
	RESERVOIR
	SCHOOL (N.A.P.)
	TRAILS



ILLUSTRATIVE SITE PLAN	
SPRINGBROOK ESTATES	EXHIBIT NO.: III-3
	SPECIFIC PLAN No. 330

© 1991 by The Keith Companies, Springbrook, Specific Plan, No. 330, Map No. 1000