



**PHASE I ENVIRONMENTAL SITE  
ASSESSMENT**

**23100 & 23200 Temescal Canyon Road  
Corona, CA 92883**

Prepared for:

**Proficiency Capitol, LLC  
11777 San Vicente Boulevard, No. 780  
Los Angeles, CA 90049**

Prepared by:

Hazard Management Consulting, Inc.  
211 W. Avenida Cordoba, Suite 200  
San Clemente, CA 92672  
(949) 361-3902

September 12, 2019



## TABLE OF CONTENTS

EXECUTIVE SUMMARY.....	III
1. INTRODUCTION .....	1
1.1. Objective .....	1
1.2. Scope of Services, Methodology and Limitations.....	2
2. SITE DESCRIPTION .....	3
2.1. Site Setting .....	3
2.2. Regional Geology and Hydrogeology .....	4
2.3. Interviews and User Provided Information .....	4
2.4. Title Records.....	4
2.5. User Knowledge .....	4
2.6. Owner/Occupant Knowledge .....	5
2.7. Environmental Liens or Activity and Use Limitations .....	5
3. SITE USE AND HISTORY .....	5
3.1. Aerial Photograph Review .....	6
3.2. Topographic Maps.....	7
3.3. Sanborn Maps .....	7
3.4. EDR City Directory Review.....	7
3.5. Summary .....	8
4. PRIOR INVESTIGATIONS .....	8
4.1. Second Quarter 2001 Groundwater Monitoring and Closure Request - CSR Hydro Conduit .....	8
4.2. UST Sample Analytical Review.....	9
5. SITE RECONNAISSANCE .....	10
5.1. Site Vicinity.....	12
6. REGULATORY AGENCY DATABASE RESEARCH.....	12
6.1. Database Records Concerning the Target Property .....	12
6.2. Database Records Concerning the Site Vicinity.....	14
6.3. Summary of Off-Site Issues .....	15
7. LOCAL AGENCY AND OTHER RECORDS REVIEW .....	15
7.1. Tribal Records.....	15
7.2. Oil and Gas Wells.....	15
7.3. State of California.....	15

7.4.	Santa Ana Regional Water Quality Control Board .....	16
7.5.	Riverside County Department of Environmental Health .....	16
7.6.	South Coast Air Quality Management District.....	17
7.7.	City of Corona City Clerk.....	17
7.8.	County of Riverside Department Building and Safety (CRDBS) .....	17
7.9.	Department of Resources Recycling and Recovery (DRRRR).....	18
8.	VAPOR INTRUSION, ASBESTOS AND OTHER CONCERNS .....	18
8.1.	Vapor Intrusion.....	18
8.2.	Asbestos .....	19
8.3.	Radon .....	19
8.4.	Mold .....	19
9.	SUMMARY OF FINDINGS.....	19
10.	DATA GAPS .....	21
11.	CONCLUSIONS .....	21
12.	RECOMMENDATIONS.....	21
13.	QUALIFICATIONS.....	23
14.	REFERENCES.....	24

**TABLES**

Table 1 EDR Records Summary

**FIGURES**

Figure 1 Site Location

Figure 2 Site & Vicinity Map

**APPENDICES**

A - Site Photographs

B - EDR Historical Reports

C- Building Permits

D- Supporting Documents

## Executive Summary

Hazard Management Consulting, Inc. (HMC) is pleased to submit this Environmental Site Assessment (ESA) for the property referenced above in the City of Corona, California (Site) (Figures 1 & 2). This ESA was prepared to evaluate the Site for potential Recognized Environmental Conditions (RECs) that may be present and was conducted as part of your efforts to acquire the Site. The Site contains approximately 70-acres of vacant land on an irregular shaped parcel noted to be unpaved and covered with soil and crushed concrete. Corona Clay Company, who manufactured concrete pipes, previously occupied the Site as well as several other companies involved in similar operations over the years until the improvements were demolished sometime after 2014. Currently, the Site is vacant with two piles of crushed concrete and a small utility company leasing space on the Site for the storage of vehicles and equipment.

The Site is relatively flat with an elevation of approximately 950 feet above mean sea level (msl) with a regional slope to the north. The Site is located in the City of Corona, Riverside County and is set in an mixed use type setting with a dry creek bed to the north.

The Site is located in an area zoned for mixed use and is bound:

- to the north by Park Canyon Road across which is the Temescal Wash and Dawson Canyon Road;
- on the east by vacant land and Canta Rosa Road;
- to the south by vacant land; and,
- to the west by Temescal Canyon Road across which is an industrial property and the Interstate 15 Freeway.

Key findings of this Phase I ESA are as follows:

- In the photograph from 1928, the Site was observed to be vacant with Temescal Canyon Road running along its western border. The area surrounding the Site was also observed to be vacant land as well.
- The Site was first seen in 1975 to be occupied by a concrete pipe manufacturing facility. Nine structures were observed with concrete pipe being stored throughout

the Site. The plant area was noted to be centrally located. The Site appears in the orientation in which it was constructed before the Site was demolished.

- The Site has historically been used for concrete pipe manufacturing since at least 1970, with the Hydro Conduit Corporation facility first being observed in the 1975 aerial photograph. Corona Clay Company was indicated to have occupied and operated the facility since 2005, the earliest listing in the EDR Directory Report, until at least 2014. Features of the plant included a historic vehicle maintenance facility as well as the use and storage of solvents and fuel throughout the Site.
- The facility was observed to have been completely demolished by the time of the 2016 aerial photograph and the Site was observed to be vacant at the time of our Site visit.
- A water well was shown to exist at the Site in topographic maps that ranged from 1996 to 2012. A review of County records indicates that they do not have any permits for wells.
- The regulatory database review suggests that a total of five USTs were operated at the Site. Two UST's were removed from the Site in 2001 and one UST was reportedly removed in 2014 under oversight of the Riverside County Department of Environmental Health (RCDEH) and closure was obtained. A review of the files at the RCDEH indicates that formal closure reports were not prepared for all of the historic USTs though the RCDEH records do indicate that all of the USTs were removed and they have no permits or records of outstanding USTs remaining at the Site.
- A metal grate indicating the presence of a sump or a drain was observed in a low spot among the crushed concrete spread in the approximate center of the Site.
- During a review of files maintained by County of Riverside Building and Safety, a Foundation Investigation dated 1987 indicated that undocumented fill soil was imported to raise the Site approximately nine to eleven feet. The shallow soil on Site should be investigated to assess whether hazardous materials were brought to the Site by the imported fill. The Site was also listed as being a landfill between 1995 and 2012. We believe the landfill listing was due to the use of fill dirt to raise the Site and the Site was not a landfill in the classic sense.
- The former facility used chemicals such as solvents and hydrocarbons including in a vehicle maintenance area. As the Site has been demolished, surficial features were no longer discernible.

- While there were facilities in the general Site vicinity that either used chemicals or experienced releases, none were close enough or in the correct orientation to be considered a threat to the Site. There were no vapor intrusion risks found from off Site sources.
- The on-Site buildings were demolished sometime after 2014 and the Site at the time of this investigation was observed to be vacant with the exception of crushed concrete noted on Site. We conducted a preliminary inspection and did not note suspect asbestos in the crushed concrete.

## **Conclusions**

We have performed a Phase I Environmental Site Assessment in accordance with ASTM E1527-13 Guidelines for the property located at 23100 and 23200 Temescal Canyon Road in Corona, California. There were no REC's or Controlled RECs found as part of this assessment, with the exception of:

- The Site was reported to historically use chemicals on Site including hydrocarbons and VOCs at a time when regulatory scrutiny and awareness was low which would be an REC in our judgment;
- There were several USTs removed from the Site under the oversight of the RCDEH at a time when vapor intrusion was not a consideration. While the County does not show any open UST cases at the Site, the records were incomplete and when closure reports were available, they did not evaluate potential vapor intrusion concerns. The historic use of the Site with VOCs would pose a potential vapor intrusion condition and would be considered an REC in our judgment
- Fill dirt was brought to the Site to raise the grade in certain areas without documentation of the Source of such material. The Site is listed as a landfill which we believe is for the fill used to raise the grade. Given the lack of information on the source of the soil, the potential for unknown materials to be present in the fill would be considered an REC in our judgment.

The previous USTs which were removed under RCDEH oversight would be considered Historic RECs.

## **Recommendations**

Based on the findings of this ESA, we have the following recommendations for your review:

- A Site wide soil and soil vapor investigation should be conducted to assess whether the historical cement pipe manufacturing facility including the drain and potential landfill has contaminated the soils beneath the Site. We would also recommend soil samples be collected of the area where the soil was placed to evaluate whether impacted material may have been present in the fill.

**PHASE I ENVIRONMENTAL SITE  
ASSESSMENT  
23100 & 23200 Temescal Canyon Road  
Corona, CA 92883**

**1. INTRODUCTION**

Hazard Management Consulting, Inc. (HMC) is pleased to submit this Environmental Site Assessment (ESA) for the property referenced above in the City of Corona, California (Site) (Figures 1 & 2). This ESA was prepared to evaluate the Site for potential Recognized Environmental Conditions (RECs) that may be present and was conducted as part of your efforts to acquire the Site. The Site contains approximately 70-acres of vacant land on an irregular shaped parcel noted to be unpaved and covered with soil and crushed concrete. Corona Clay Company, who manufactured concrete pipes, previously occupied the Site as well as several other companies involved in similar operations over the years until the improvements were demolished sometime after 2014. Currently, the Site is vacant with two piles of crushed concrete and a small utility company leasing space on the Site for the storage of vehicles and equipment.

The Site is relatively flat with an elevation of approximately 950 feet above mean sea level (msl) with a regional slope to the north. The Site is located in the City of Corona, Riverside County and is set in an mixed use type setting with a dry creek bed to the north.

**1.1. Objective**

In accordance with the ASTM E 1527-13 Standard Practice for Environmental Site Assessments, the objective of the ESA is to assess, to the extent feasible under the standard, the likelihood that Recognized Environmental Conditions (RECs), as defined by ASTM, are present at the Site.

A Recognized Environmental Condition “means the presence or likely presence of any hazardous substances or petroleum products on a property under conditions that indicate an existing release, a past release, or a material threat of a release of any hazardous substances or petroleum products into structures on the property or into the ground, groundwater, or surface water of the property. The term is not intended to include de minimis conditions that generally do not present a material risk of harm to public health or the environment and that generally would not be the subject of an enforcement action

if brought to the attention of appropriate governmental agencies” (ASTM Standard Practice E1527-13). Performance of a Phase I ESA is intended to reduce, but not eliminate, uncertainty regarding the potential for Recognized Environmental Conditions in connection with a property, within reasonable limits of time and cost.

All Appropriate Inquiries (AAI) as defined in the Final Rule (40 CFR, Part 312), must be conducted by persons seeking the landowner liability protections under the Comprehensive Environmental Response, Compensation, and Liability Act (CERCLA) prior to acquiring a property or seeking or receiving federal brownfields grants under the authorities of CERCLA. The purpose of AAI, as defined in the AAI Final Rule, is to identify releases and threatened releases of hazardous substances, which cause or threaten to cause the incurrence of response costs. The U.S. Environmental Protection Agency (EPA) has stated that ASTM Standard E-1527-13 is consistent with the Standards and Practices for AAI and is compliant with the statutory criteria for AAI.

## **1.2. Scope of Services, Methodology and Limitations**

The findings of this ESA must be viewed in recognition of certain limiting conditions. The scope of work commissioned for this project does not represent an exhaustive study, but rather a reasonable inquiry, consistent with good commercial practice, in general accordance with ASTM Practice E-1527-13.

The scope of work for this ESA included the following activities:

- A site walk to document the current condition of the Site and neighboring facilities.
- Review of a regulatory database report.
- Review of previously prepared reports for the Site.
- Submittal of questionnaires to the current Owner and User of the report.
- Review of historical references including aerial photographs, city directories, Sanborn Maps and topographic maps.



- On-line research and file review requests concerning the Site and suspect off site sources at the State of California Regional Water Quality Control Board (RWQCB) and Department of Toxic Substances Control (DTSC) websites.
- Review of records maintained by the Riverside County Department of Environmental Health.
- Review of building records and blueprints of the former Site buildings maintained by Riverside County.
- Preparation of this report of findings.

In the course of this assessment, HMC has relied on information provided by outside parties, such as regulatory agencies, previous reports and interview sources. For the purpose of this assessment, such third-party information is assumed to be accurate unless contradictory evidence is noted, and HMC does not express or imply any warranty regarding information provided by third-party sources.

## **2. SITE DESCRIPTION**

### **2.1. Site Setting**

The Site contains approximately 70-acres of vacant land on an irregular shaped parcel noted to be unpaved and covered with soil and crushed concrete. The Site is relatively flat with an elevation of approximately 950 feet above mean sea level (msl) and a regional slope to the north. The Site is located in the City of Corona, Riverside County and is set in a mixed use type setting with a dry creek bed to the north.

The Site is located in an area zoned for mixed use and is bound:

- to the north by Park Canyon Road across which is the Temescal Wash and Dawson Canyon Road;
- on the east by vacant land and Canta Rosa Road;
- to the south by vacant land; and,
- to the west by Temescal Canyon Road across which is an industrial property and the Interstate 15 Freeway.

Southern California Gas Company provides gas service to the Site while Southern California

Edison provides electrical service. Water service and sewer services are provided by Temescal Valley Water District although the Site was reported to last use a septic system.

## **2.2. Regional Geology and Hydrogeology**

Information regarding regional geological and hydrogeological conditions was obtained from information included on the California Department of Water Resources website. The Site lies within the Bedford-Coldwater groundwater subbasin and is located in western Riverside County. The basin is separated from the Temescal subbasin to the northwest by a groundwater divide near Bedford Wash. The Bedford-Coldwater subbasin is bound on the east and west by consolidated rocks of Estelle Mountain and the Santa Ana Mountains, respectively. The southern boundary adjoins the Elsinore Valley subbasin and follows a jurisdictional boundary separating the two subbasins (CDWR 2016).

Groundwater was previously reported at a depth of approximately 40 feet below ground surface as part of closing the USTs that were formerly on Site (RVDEH 2001). As only one well was located at the Site, the direction of groundwater flow was not determined. A former LUST facility, located 1.6-miles to the north of the Site, was listed on the State's Geotracker website and indicated that groundwater flowed in an easterly direction.

## **2.3. Interviews and User Provided Information**

The User of this report is Proficiency Capital, LLC who is looking to acquire the Site and would be considered a "User" of the report per ASTM definitions. We requested all available information from the User and were provided a completed User and Owner/Operator Questionnaire.

## **2.4. Title Records**

A Preliminary Report for Title Insurance (Report) prepared by First American Title Insurance Company was provided to HMC for review dated May 20, 2019. The Report had information on property taxes, easements and liens but no relevant information on environmental features, recordings or information indicative of an environmental concern.

## **2.5. User Knowledge**

The User provided a User Questionnaire completed by Mr. Matt Englard, the Vice President of Proficiency Capital. Mr. Englard indicated that he had no knowledge of any liens, use limitations, clean ups, or specialized knowledge of the Site. Although, he did indicate he was aware that the Site had been formerly used for the manufacturing of clay and concrete piping. It was indicated in the Questionnaire that the purchase price of the

Site reasonably reflects fair market value. Mr. Englhard indicated that there was a previous ESA prepared for the Site though he has been unable to obtain a copy.

## **2.6. Owner/Occupant Knowledge**

As part of our Site investigation, we were provided an Owner/Operator Questionnaire completed by Mr. Gerald Deleo, the President of Corona Clay Company. Mr. Deleo indicated knowledge of past usage and a leaking UST clean up at the Site. He indicated that the Site was formerly occupied by several companies named Rinker Materials, Cemex, and Hydro Conduit that manufactured large concrete pipe and used chemicals necessary for this manufacturing process. Mr. Deleo indicated he was aware that the usages at the Site did generate wastewater but did not specify a treatment or disposal method for this waste. It was indicated in the Questionnaire that a leaking UST was found and a subsequent clean up took place at the Site conducted during the time Cemex occupied the Site. Significantly stained soil was said to have existed at the Site but has since been removed and disposed of. Mr. Deleo stated in the Questionnaire that, the Site has undergone a clean-up and has received a No Further Action letter from Riverside County Department of Environmental Health (RCDEH).

A transformer was indicated to have existed at the Site during its manufacturing use.

## **2.7. Environmental Liens or Activity and Use Limitations**

We have not seen any formal indications that a land use covenant was filed on Title for the Site however, there was information to suggest that the RCDEH provided their UST closures to a commercial standard. A “case summary” for the address 23200 Temescal Canyon Road is posted to the Geotracker listing for the Site indicating that a previous LUST investigation was conducted at the Site. In the summary the RCDEH made a post closure site management requirement indicating that the agency must be notified before a change in land use occurs.

## **3. SITE USE AND HISTORY**

Past usage of the subject Site was assessed through a review of historical aerial photographs, topographic maps and an EDR search of city directories and prior reports. Review of the Sanborn Map collection indicates that Sanborn Maps were not produced for the Site.

### 3.1. Aerial Photograph Review

Aerial photographs covering the Site were obtained from Environmental Data Resources, Inc. (EDR). Photographs were available from the period 1938 through 2016. Copies of the aerial photographs are included in Appendix B. A summary of the observations noted from the aerial photographs are as follows:

- 1938 In the photograph from 1928, the Site was observed to be vacant with Temescal Canyon Road running along its western border. The area surrounding the Site was also observed to be vacant land as well.
- 1948-61 No changes to the Site or the Site vicinity were seen in these photographs.
- 1975 The Site is first seen to be occupied by the concrete pipe manufacturing facility. Nine structures were observed with concrete pipe being stored throughout the Site. The plant area was noted to be centrally located. The Site appears in the approximate orientation in which it was constructed before the Site was demolished. No changes were seen in the Site vicinity.
- 1985 No changes to the Site or the Site vicinity were seen in this photograph.
- 1990 The plant area at the Site was observed with an additional structure at its eastern most area. An industrial type structure was first seen located across Temescal Canyon Road approximately 445 feet northwest from the Site.
- 1994 No changes were noted at the Site but a driving range was first seen across Park Canyon Road to the north northwest.
- 2006 No changes were seen at the Site. An industrial complex containing three structures was first seen to be located approximately 120 feet northwest of the Site at the intersection of Temescal Canyon Road and Park Canyon Road.
- 2009 No changes were seen at the Site. A fueling station was first noted across Temescal Canyon Road approximately 150 feet southwest from the Site. Approximately 1,200 feet from the Site, a paving and aggregate material

supplier was first seen atop a hill to the north.

2012 No changes to the Site or the Site vicinity were seen in this photograph.

2016 The Site was seen to be vacant. The former concrete pipe manufacturing facility appears to have been demolished. Several stockpiles of soil or similar material were visible in the central area of the Site. No changes to the Site vicinity were observed.

### **3.2. Topographic Maps**

Historical topographic maps were also reviewed as part of this effort and aided in interpreting the overall site history. The maps from 1967 through 2012 indicate a water well is located midway along the western border of the Site. No other information was gathered from review of the topographic maps.

### **3.3. Sanborn Maps**

Sanborn maps are maps that were created for the insurance industry to document site activities in metropolitan areas of the country and were used in underwriting. They often times contain detailed information about a site. While they were prepared for insurance underwriting and were not environmental maps per se, they often times contain information that is useful in evaluating the historical use of a Site. Sanborn maps were not generated for the Site.

### **3.4. EDR City Directory Review**

EDR performed a search of the City Directory records for the Site address and nearby properties at approximately five-year intervals. The findings of the review of the directory are as follows:

#### 23100 Temescal Canyon Road

Year	Uses
2014	Corona Clay Company
2010	Corona Clay Company
2005	Corona Clay Company
2002	Temescal Driving Range

2001	Temescal Driving Range
1996	Temescal Driving Range

23200 Temescal Canyon Road

Year	Uses
2002	Hydro Conduit Corp
2001	Csrhydroc 8 Nduit
1996	Hydro Conduit Corp
1993	Hydro Conduit Corp
1970	Hydro Conduit Corp

**3.5. Summary**

The Site was first seen as vacant land from the earliest photograph in 1938 through at least 1961. The Site has historically been used for concrete pipe manufacturing since approximately 1970, with the Hydro Conduit Corporation facility first being observed in the 1975 aerial photograph. Corona Clay Company was indicated to have occupied and operated the facility since 2005, the earliest listing in the EDR Directory Report, until at least 2014. The facility was observed to have been completely demolished by the time of the 2016 aerial photograph.

**4. PRIOR INVESTIGATIONS**

As was previously noted, the Site historically maintained USTs at the Site which were removed under the oversight and direction of the County of Riverside. Two reports were found on the State Water Resources Control Boards Geotracker website and provided information regarding the investigation and closure efforts for the three USTs.

**4.1. Second Quarter 2001 Groundwater Monitoring and Closure Request - CSR Hydro Conduit**

This report which was prepared by Advanced GeoEnvironmental (AGE) Inc. describes a quarterly groundwater monitoring event and a request for UST closure to the RCDEH. The work was the result of the removal of two USTs that were removed from the Site in 1998. On September 23, 1998, two 8,000 gallon UST's used to store gasoline and diesel fuel were excavated and removed from the Site. Analytical results from samples taken within the

tank cavity showed elevated concentrations of TPH-g, TPH-d, and BTEX in the soil, which indicated that both tanks had leaked. Soil borings and a groundwater monitoring well were advanced and installed on July 28 and 29, 2000 to define the extent of the release and evaluate whether groundwater was impacted. The impacted soil was excavated and disposed of off Site with one of the confirmation samples reported to contain an elevated concentration of diesel fuel at a concentration of 32,700 mg/kg at 26 feet bgs which was allowed to remain in place. Groundwater monitoring occurred quarterly at the Site from 2000 until 2001. With one exception in one round, TPH-g, TPH-d, and VOC's were not detectable in the groundwater samples collected from at the Site.

AGE recommended the RCDEH consider granting closure for the former UST Site with the following considerations:

- The impacted soil was substantially removed from the Site with the exception of the report of diesel fuel at 26 feet in one sample.
- Multiple rounds of groundwater sampling only reported low concentrations of hydrocarbons in one sample in round one with the balance of data indicating no impacts from hydrocarbons or VOCs.

The report closes with the recommendation of abandoning the groundwater well in accordance with the State of California Well Standards and RCDEH requirements (AGE 2001).

The County reviewed and accepted the report and the well was abandoned on October 26, 2001 (AGE 2001A). The RCDEH issued a No Further Action letter for the Site dated November 7, 2001 (RCDEH 2001A).

#### **4.2. UST Sample Analytical Review**

In addition to the report described above, a "review form" was found on the Geotracker website from the RCDEH describing the removal of a split UST containing diesel and gasoline on November 24, 2014. Samples taken from the excavation showed non-detectable concentrations of TPH-d and BTEX with the exception of TPH-d at 11.5 parts per million (ppm) at 14 feet below the west end of the tank. This concentration would be below any relevant screening standard. The UST removal was reviewed by Ms. Sharon Boltinghouse of the RCDEH and she concluded that a threat to human health and the

environment did not exist and further sampling or remedial efforts were not required. The form was signed and dated April 9, 2015 (RCDEH 2015).

## **5. SITE RECONNAISSANCE**

Mr. Troy Taylor of HMC conducted a Site and Site vicinity reconnaissance on June 7, 2019. The reconnaissance was conducted in order to identify visible evidence of REC's at the Site and to assess possible conditions off Site that may impact the Site. The Site was observed to be vacant at the time of our visit. Centrally located on the Site, we observed where the former plant area was located. At this area several stock piles of crushed concrete were seen. It appeared that in this area a portion of the material from these stockpiles had been spread across this area. A metal grate, indicating the presence of a sump or a drain, was observed in a low point in the grade among the crushed concrete. Its purpose or direction of flow could not be determined at the time due to the material obscuring the view. The majority of the Site was noted to be unpaved with the exception of a 50 foot by 15 foot concrete pad located along the southern border of the Site. The pad was seen to be empty but appeared to have contained electrical equipment for the former facility. Staining was not observed on the surface of this pad. Several older concrete pads appeared to have been partially buried in the central area of the Site, in the area of the former manufacturing area. These pads appeared to be in a degraded state but did not have any staining. Along the southern border and northeast corner of the Site evidence of a regional stormwater system was seen to terminate at the Site

Two areas of trash dumping were observed north and south of the concrete crush stockpiles. The area to the north contained a single dumpster and general trash though no evidence of chemicals or staining was noted. To the south of the stockpiles an area of general trash was seen with no evidence of chemicals or staining were seen at this location. A single piece of heavy machinery was observed along the western portion of the Site. We were informed in the Owner Questionnaire that the Site was also used for parking vehicles by a local utility company though such parking and storage was not observed.

Selected photographs illustrating the property and nearby off-site conditions are included in Appendix A. Summaries of the Site and observations are detailed below.



<b>Description and Use of Site:</b>	The Site was observed to be vacant at the time of our Site visit with the exception of stockpiles of crushed concrete and a single piece of heavy equipment.
<b>Underground and Aboveground Storage Tanks:</b>	There was no evidence of USTs or ASTs observed at the Site.
<b>Hazardous Materials, Hazardous Wastes or Petroleum Products:</b>	Chemical use was not observed at the Site.
<b>Drains, Drain lines and Sumps:</b>	<p>A grate for a drain or sump was seen centrally located at the Site in the area of the spread crushed concrete material.</p> <p>A manhole was seen along the southern border of the Site with two concrete pipes at the bottom approximately 10 feet below grade.</p> <p>In the northeast corner of the Site, a concrete pipe was observed to extend from a slope. It appears that water from upgradient sources empties onto the Site at this location</p>
<b>Pits, Ponds, Lagoons</b>	There were no pits, ponds or lagoons on the Site. The Temescal Wash was seen north of the Site across Park Canyon Dr.
<b>Industrial Wastewater:</b>	Industrial wastewater is not generated as part of current operations although it was indicated the past uses of the Site did generate wastewater as part of the occupant's activities.
<b>Stains:</b>	Staining was not observed at the Site.
<b>Wells:</b>	<p>No wells were observed on the Site.</p> <p>A well was observed in the review of the topographic map from 1967 through 2012. A request for information on this well has been submitted to the Riverside County Department of Environmental Health (RCDEH).</p>

<b>Transformers:</b>	Transformers were not observed on the Site although the existence of transformers at the former on Site facility was indicated by Mr. Deleo in the Owner Questionnaire.
<b>Other Features:</b>	A single piece of heavy equipment was observed to be stored at along the southern border of the Site.

There were no RECs noted from the current use of the Site with the exception of the drain or sump feature that was observed on the Site.

### 5.1. Site Vicinity

The Site is located in an area zoned for mixed use and is bound:

- to the north by Park Canyon Road across which is the Temescal Wash and Dawson Canyon Road;
- on the east by vacant land and Canta Rosa Road;
- to the south by vacant land; and,
- to the west by Temescal Canyon Road across which is an industrial property and the Interstate 15 Freeway.

There were no facilities noted to pose a risk to the Site from our visual observations.

## 6. REGULATORY AGENCY DATABASE RESEARCH

Regulatory agency database information was obtained from a standard radius Site Assessment (ASTM) report by Environmental Data Resources, Inc. The center of the search was in the approximate center of the Site. Search distances for specific databases were one-quarter to one mile as specified in the ASTM 1527-13 standard. The database search includes over 70 federal, state, local, and proprietary records. A complete copy of this report is included in Appendix B.

### 6.1. Database Records Concerning the Target Property

The target property (Site) was listed in the following databases searched as part of this ESA:

Facility	Address	Dir	Lists	REC	RATIONALE
CSR Hydro Conduit	23200 Temescal Cyn.	Site	HAZNET FINDS RGA LUST	YES	The review of records for this facility indicates a variety of waste streams were generated. The Site is listed on the USEPA Registry identifying the former facility as having a leaking UST.
Corona Clay Co	Dawson Canyon Rd. & Temescal Canyon Rd.	Site	RGA LF	YES	This record was derived from historical databases formerly available from the Department of Resources Recycling and Recovery (DRRRR). This record identifies this facility as having operated as a landfill from 1995 through 2012.
Unidentified	Dawson Canyon & Temescal Canyon	Site	CHMIRS	NO	The record describes an accidental release of diesel fuel at the Site when a big rig pulling a tank had a blow out and lost control. The description appears to represent a surficial and diminimus condition.
Hydro Conduit Corp	23200 Temescal Canyon Rd.	Site	SWEEPS UST, HAZNET, RCRA SGQ, LUST, LUST REG 8, CA FID UST, ICIS, US AIRS MINOR, HIST CORTESE, NPDES WDS, CIWGS, CERS TANKS, EMI	YES	The listings indicate that USTs were present on the Site and that certain USTs had experienced releases. In addition, the listings indicated that chemicals were used, a release was documented and air discharges occurred. Some of these listings appear to overlap listings cited above. These records indicate that at least five USTs containing diesel fuel were operated at the Site.
Concrete Pipe Mfg. Fac.	23200 Temescal Canyon	Site	CIWQS FINDS	NO	The facility historically discharged waste water and no violations were recorded within the previous five years. This effective date of this record was in 1999.
Rinker Materials Hydro Conduit	23200 Temescal Canyon Road	Site	FINDS ECHO	YES	These records identify the historic presence of UST's, manufacturing activities, and hazardous waste streams at the facility.

The listings generally indicate that chemical use, storage, and generation of hazardous waste occurred at the Site in moderate to large quantities and some records of air pollution violations were found during the operation of the Site.

## 6.2. Database Records Concerning the Site Vicinity

We reviewed the database report for off-Site potential sources within the relevant search distance. In review of the many entries on the database, we reviewed the following factors that affect the ability of a facility to affect the Site:

- Distance from the Site,
- Location from the Site with regard to the direction of groundwater flow,
- Nature of the release and whether the release has affected soil, groundwater or both,
- Status of the investigation (e.g. open or closed)

Groundwater was noted to flow in an easterly direction at another nearby facility, therefore facilities located adjacent to or to the west were further considered. Only those facilities judged using these factors are discussed below. The following presents a summary of our findings:

Location	Address	Dist.	Direction	Lists	REC	RATIONALE
WD Schock Corp.	23125 Temescal Canyon Rd.	259'	WSW	CERS HAZ WASTE NPDES CIWQS CERS TANKS RCRA SQG US AIRS	NO	This facility is listed as operating either a UST or AST and generating hazardous waste. Records of releases or violations were not found for this facility.
Shell Service Station	23255 Temescal Canyon Rd.	285'	S	CERS HAZ WASTE CERS TANKS HAZNET CERS TANKS UST	NO	This facility has several compliance violations with equipment related to the permitted UST's operated at the facility. Although there are recorded compliance related violations, there is no evidence indicated a release has occurred.
Rancho Serrano High School	Lawson Drive and Temescal Canyon Road	1,509'	SSW	ENVIROSTOR SCH	NO	A Phase I ESA was conducted at the property at the request of Corona-Norco Unified School District dated September 30, 2004. The report concluded that no RECs existed at the Site (KFR 2004). On the DTSC website ENVIROSTOR the facility is listed as No Action Required as of 2005.

## Orphan Sites

Orphan Sites are those properties that are included on various agency lists, but for which the records do not have sufficient address information for the database program to map the site. None of the facilities listed appeared to be in the immediate Site vicinity.

### **6.3. Summary of Off-Site Issues**

Based on the review of the available regulatory information, the Site is located in an area of historic commercial and industrial operations. Several facilities in the vicinity are noted to have used chemicals but none have experienced releases. Facilities in the Site vicinity are not considered to be an REC to the Site.

## **7. LOCAL AGENCY AND OTHER RECORDS REVIEW**

### **7.1. Tribal Records**

The Site is not located in a tribal area therefore there were no tribal records to review.

### **7.2. Oil and Gas Wells**

The State of California Department of Conservation, Division of Oil, Gas, and Geothermal Resources online mapping website was reviewed for the location of active, plugged, or abandoned oil wells in the vicinity of the Site. No oil wells were listed as having been drilled on Site.

### **7.3. State of California**

The State of California Geotracker and EnviroStor websites were also reviewed for information on potential on or off-Site facilities that are being remediated under either RWQCB or DTSC oversight. No active sites were listed on these databases that were not listed in the EDR review.

Documents were found in regard to the removal of three USTs that were operated at the Site on the State of California Geotracker website including the requisite closure letters. These documents are included in Appendix D and were discussed above in Sections 4.1 and 4.2.

#### **7.4. Santa Ana Regional Water Quality Control Board**

We submitted a request to review files for the Site addresses to the SARWQCB who oversees and regulates water resources in the State including requiring investigation and remedial action for pollution sources to groundwater resources. No files were found for the 23100 Temescal Canyon Road address. Files responsive to 23200 Temescal Canyon Road were indicated to be located at the State Archives Facility (SAF). We made contact with SAF and received instructions for how to locate these files. Records were searched on the Secretary of State website for the records discussed above. At this time, records were unable to be located using the online cataloging system at the State website.

#### **7.5. Riverside County Department of Environmental Health**

A file review was conducted at the offices of the RCDEH on June 20, 2019 to further research the status of the USTs that were operated at the Site as well as to follow up on a potential groundwater well noted on an ALTA Map of the Site. Supporting documents are included in Attachment D.

As previously noted, the EDR Radius report indicated that up to five USTs may have operated on Site. The County records were incomplete and did not have formal closure reports or NFA letters for all of the former USTs. It is our experience that the RCDEH did not require formal closure reports for all UST removal cases during the 1980s and 1990s and generally only required them when indications of a release were noted. Information found in the County files suggests that there may have been up to six USTs removed from the Site but did not include a formal document indicating official closure of each UST. There were notes and annotations on maps to indicate that all of the USTs were removed. There is no information in the County files to indicate that there are current or active USTs at the Site such as permit applications or monitoring reports.

As part of our research, conducted a phone interview with a representative in the records department at the Riverside County Department of Environmental Health regarding the groundwater well that has been shown on an ALTA survey map of the Site. According to the RCDEH, no record exists pertaining to installation, use, or abandonment of a well at the Site.

#### **7.6. South Coast Air Quality Management District**

A review of the AQMD Website indicates that records existed for the facility. There were many permits listed for air pollution control equipment such as bag house filters as well as permits for storage in silos and tanks. There were listings for up to five USTs which would be consistent with the radius report previously discussed though permits were only maintained on their website for the three USTs removed as described previously. The website included numerous Notice of Violations (NOVs) issued to the facility for paperwork violations as well as for maintenance activities.

There are no open permits listed on the Site.

#### **7.7. City of Corona City Clerk**

A request for building permits and Certificates of Occupancy was sent to City of Corona. The City of Corona reportedly does not have jurisdiction for the Site. Instruction was provided to contact the County of Riverside Assessor Clerk Recorders Office to locate these files. The files were indicated to be kept by the County of Riverside Department of Building and Safety and are discussed below in Section 7.8.

#### **7.8. County of Riverside Department Building and Safety (CRDBS)**

The CRDBS maintained building permits regarding the Site. The review of the permits revealed information into construction and electrical work performed at the Site and nothing of an environmental nature, with the exception of the following. A permit involving the installation of a hydro coating machine was found indicating that painting or chemical coating was applied to products manufactured at the facility. A permit was found from 1968 for the installation of a UST used for fueling the on Site boiler. An oil tank located in the Testing Building was found in the review of the permits. Several permits indicated that welding activities took place at the shop areas at the Site.

The Building and Safety Department also maintained building plans for the former facility. A review of the safety plans revealed that chemicals including solvents and hydrocarbons were historically used at the Site. In a blueprint for an addition to the facility, a 500 gallon solvent tank that appeared to be located above ground was shown at a location named the centrifugal slab. Welding areas were shown at several buildings of the former plant. During the review, a report titled Foundation Investigation dated 1987 indicated that undocumented fill soil was imported to raise the Site approximately nine to eleven feet. A vehicle maintenance building was shown on diagrams of the Site during the review of files.

## **7.9. Department of Resources Recycling and Recovery (DRRRR)**

During HMC's Phase I ESA, it was indicated that the Corona Clay Company operated the Site as a landfill. A request for public records was submitted on June 17, 2019 to the offices of Cal Recycle of the State of California who performs inspections and maintains records for landfills in the State. Only minimal records were available which included an inspection report and an Approval of Alternative Certification for Corona Clay Company Landfill (AAC). The records provided indicated the Corona Clay Company disposed of mine tailings or overburden from clay mining performed by the company on Site. An inspection form dated November 23, 1993 indicated that the facility was inactive at the time of the inspection. The AAC record from the California Integrated Waste Management Board (CIWMB), dated November 12, 1991, provided further details that the landfill only accepted overburden from clay mining activities conducted by the Corona Clay Company. Therefore, it was determined by the CIWMD not to be subject to closure and post closure requirements. The location of the "landfill" was not specified and from the description, it appears the "landfill" was only accepting clay material from previous excavations generated at the Site. A geotechnical investigation should be performed to evaluate the compaction of the fill and suitability for development.

## **8. VAPOR INTRUSION, ASBESTOS AND OTHER CONCERNS**

### **8.1. Vapor Intrusion**

The facility historically stored gasoline and diesel in USTs. As previously noted, the documentation regarding these UST removals was not complete and the removal activities took place before vapor intrusion was considered an issue of concern. Solvents and other VOCs were historically used at the Site and there has been no investigations to evaluate whether releases of VOCs has occurred to date. The Site is located in an area of historical off site chemical usage though there are no documented releases close enough to the Site or in the correct orientation to pose a risk to the Site.

In addition, the Corona Clay Facility was listed as having operated as a landfill between 1995 and 2012 in records from the EDR Radius Report. While this would normally indicate concerns over potential methane gas generation, the listing appears suspicious and appears to be the result of fill soil used to backfill and raise the grade at the Site as opposed to an actual landfill.



Given these historic potential sources of vapor intrusion, there is a moderate likelihood of a vapor intrusion condition present at the Site which we would consider an REC.

## **8.2. Asbestos**

The Site was vacant at the time of our visit and no asbestos containing materials exist at the Site.

## **8.3. Radon**

The Site is listed as being located in Zone 2 with regards to radon indicating that radon maybe present at concentrations less than 4 pico curies / liter.

## **8.4. Mold**

No evidence of mold or water damage was observed at the Site.

# **9. SUMMARY OF FINDINGS**

Key findings of this Phase I ESA are as follows:

- In the photograph from 1928, the Site was observed to be vacant with Temescal Canyon Road running along its western border. The area surrounding the Site was also observed to be vacant land as well.
- The Site was first seen in 1975 to be occupied by a concrete pipe manufacturing facility. Nine structures were observed with concrete pipe being stored throughout the Site. The plant area was noted to be centrally located. The Site appears in the orientation in which it was constructed before the Site was demolished.
- The Site has historically been used for concrete pipe manufacturing since at least 1970, with the Hydro Conduit Corporation facility first being observed in the 1975 aerial photograph. Corona Clay Company was indicated to have occupied and operated the facility since 2005, the earliest listing in the EDR Directory Report, until at least 2014. Features of the plant included a historic vehicle maintenance facility as well as the use and storage of solvents and fuel throughout the Site.
- The facility was observed to have been completely demolished by the time of the 2016 aerial photograph and the Site was observed to be vacant at the time of our Site visit.

- A water well was shown to exist at the Site in topographic maps that ranged from 1996 to 2012. A review of County records indicates that they do not have any permits for wells.
- The regulatory database review suggests that a total of five USTs were operated at the Site. Two UST's were removed from the Site in 2001 and one UST was reportedly removed in 2014 under oversight of the Riverside County Department of Environmental Health (RCDEH) and closure was obtained. A review of the files at the RCDEH indicates that formal closure reports were not prepared for all of the historic USTs though the RCDEH records do indicate that all of the USTs were removed and they have no permits or records of outstanding USTs remaining at the Site.
- A metal grate indicating the presence of a sump or a drain was observed in a low spot among the crushed concrete spread in the approximate center of the Site.
- During a review of files maintained by County of Riverside Building and Safety, a Foundation Investigation dated 1987 indicated that undocumented fill soil was imported to raise the Site approximately nine to eleven feet. The shallow soil on Site should be investigated to assess whether hazardous materials were brought to the Site by the imported fill. The Site was also listed as being a landfill between 1995 and 2012. We believe the landfill listing was due to the use of fill dirt to raise the Site and the Site was not a landfill in the classic sense.
- The former facility used chemicals such as solvents and hydrocarbons including in a vehicle maintenance area. As the Site has been demolished, surficial features were no longer discernible.
- While there were facilities in the general Site vicinity that either used chemicals or experienced releases, none were close enough or in the correct orientation to be considered a threat to the Site. There were no vapor intrusion risks found from off Site sources.
- The on-Site buildings were demolished sometime after 2014 and the Site at the time of this investigation was observed to be vacant with the exception of crushed concrete noted on Site. We conducted a preliminary inspection and did not note suspect asbestos in the crushed concrete.

## 10. DATA GAPS

There were no data gaps found during our Site Investigation that significantly impacted our conclusions.

## 11. CONCLUSIONS

We have performed a Phase I Environmental Site Assessment in accordance with ASTM E1527-13 Guidelines for the property located at 23100 and 23200 Temescal Canyon Road in Corona, California. There were no REC's or Controlled RECs found as part of this assessment, with the exception of:

- The Site was reported to historically use chemicals on Site including hydrocarbons and VOCs at a time when regulatory scrutiny and awareness was low which would be an REC in our judgment;
- There were several USTs removed from the Site under the oversight of the RCDEH at a time when vapor intrusion was not a consideration. While the County does not show any open UST cases at the Site, the records were incomplete and when closure reports were available, they did not evaluate potential vapor intrusion concerns. The historic use of the Site with VOCs would pose a potential vapor intrusion condition and would be considered an REC in our judgment
- Fill dirt was brought to the Site to raise the grade in certain areas without documentation of the Source of such material. The Site is listed as a landfill which we believe is for the fill used to raise the grade. Given the lack of information on the source of the soil, the potential for unknown materials to be present in the fill would be considered an REC in our judgment.

The previous USTs which were removed under RCDEH oversight would be considered Historic RECs.

## 12. RECOMMENDATIONS

Based on the findings of this ESA, we have the following recommendations for your review:

- A Site wide soil and soil vapor investigation should be conducted to assess whether the historical cement pipe manufacturing facility including the drain and potential landfill has contaminated the soils beneath the Site. We would also recommend

soil samples be collected of the area where the soil was placed to evaluate whether impacted material may have been present in the fill.

### 13. QUALIFICATIONS

Mark S. Cousineau, NREP

Mr. Mark S. Cousineau, principal with HMC, has a diverse professional background in environmental management, which includes working as a generator, regulator, consultant, and corporate advisor in hazardous waste and other environmental issues.

Mr. Cousineau's technical background is focused in the area of overseeing large-scale environmental investigations and regulatory compliance management related to site assessments, subsurface investigations, facility surveys, and site remediation. To projects such as these, Mr. Cousineau brings expertise in evaluating complex sites and developing solutions to solve the technical, operational, regulatory, financial and timing issues. In addition, Mr. Cousineau routinely assists clients in developing environmental business plans for single assets and multi-site real estate portfolios and has designed and implemented several tenant audit programs involving the proactive management of environmental risk caused by on-site commercial and industrial tenant activities.

Mr. Cousineau has provided litigation support and has served, as a court-appointed expert on environmental issues, is a Member of the National Registry of Environmental Professionals, holds a M.S. in Environmental Sciences from California State University Fullerton and a B.S. in Chemistry from University California San Diego.

As signatory to this report, I declare that, to the best of my professional knowledge and belief, I meet the definition of Environmental Professional as defined in § 312.10 of this part. I have the specific qualifications based on education, training, and experience to assess the property of the nature, history, and setting of the subject property. I have developed and performed the all appropriate inquiries in conformance with the standards and practices set forth in 40 CFR Part 312.”

A handwritten signature in black ink, appearing to read 'Mark Cousineau', is written over a faint, light-colored circular stamp or watermark.

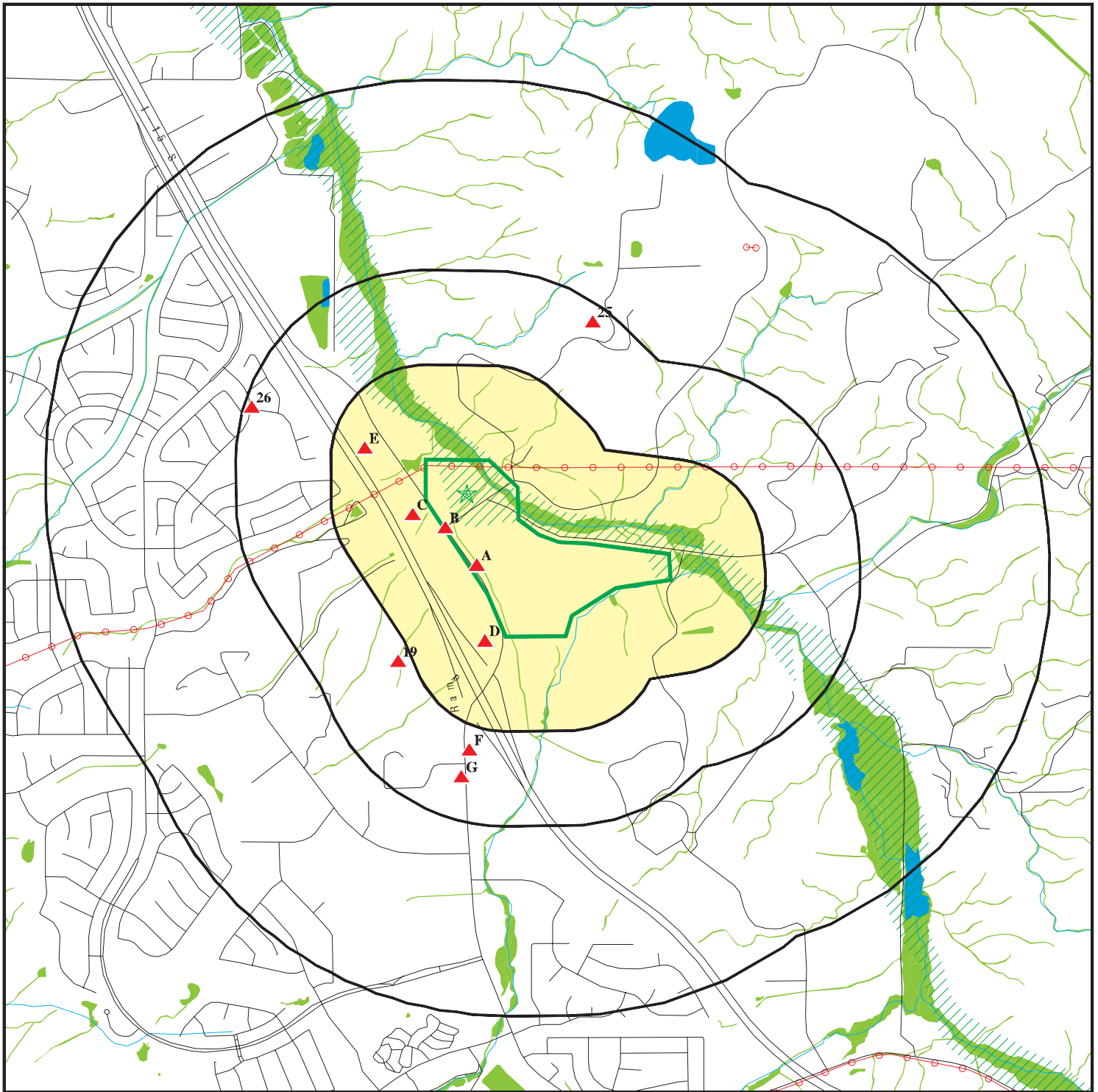
Mark Cousineau, NREP  
Principal

## 14. REFERENCES

- CDWR 2016 California Department of Water Resources, Bulletin 118 - Basin Boundary Descriptions, 2016
- RCDEH 2001 County of Riverside Dept. of Environmental Health, Case Closure Summary Leaking Underground Storage Tank Program, CSR Hydro Conduit 23200 Temescal Canyon Road Corona, August 7, 2001
- RCDEH 2001A Riverside County Dept. of Environmental Health, Letter from Earl E. Tuntland of the RCDEH to Jay Rechsteiner of CSR Hydro Conduit RE: Underground Storage Tank Cleanup at CSR Hydro Conduit located at 23200 Temescal Canyon Rd. in Corona, CA.
- RCDEH 2015 Riverside County Dept. of Environmental Health, UST Sample Analytical Review, April 4, 2019
- KFR 2004 Kleinfelder, Inc., Phase I Environmental Site Assessment Corona-Norco Unified School District Proposed Sycamore Creek Elementary School, September 30, 2004
- AGE 2001 Advanced GeoEnvironmental, Inc., Second Quarter 2001 Groundwater Monitoring and Closure Request - CSR Hydro Conduit - 23200 Temescal Canyon Road Corona, California, May21, 2001
- AGE 2001A Advanced GeoEnvironmental, Inc., Abandonment of One Ground Water Monitoring Well - CSR Hydro Conduit - 23200 Temescal Canyon Road Corona, California, November 12, 2001

## **TABLES**

# OVERVIEW MAP - 5657831.2S



Target Property

Sites at elevations higher than or equal to the target property

Sites at elevations lower than the target property

Manufactured Gas Plants

National Priority List Sites

Dept. Defense Sites

Indian Reservations BIA

Power transmission lines

100-year flood zone

500-year flood zone

National Wetland Inventory

State Wetlands

Areas of Concern



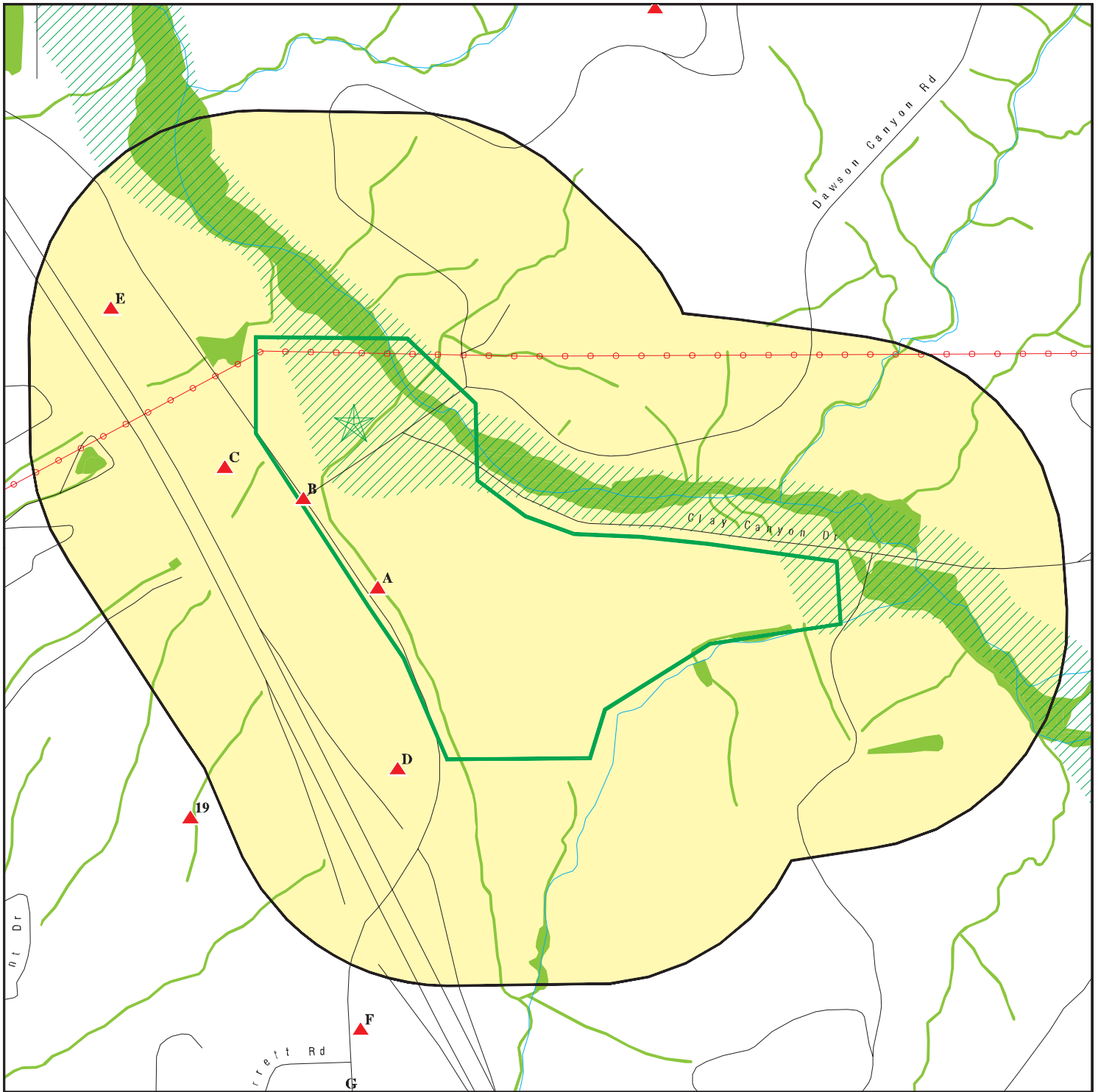
This report includes Interactive Map Layers to display and/or hide map information. The legend includes only those icons for the default map view.

SITE NAME: 23100 Temescal Canyon Rd  
 ADDRESS: 23100 Temescal Canyon Rd  
 Corona CA 92883  
 LAT/LONG: 33.784328 / 117.487863

CLIENT: Hazard Management Consulting  
 CONTACT: Troy Taylor  
 INQUIRY #: 5657831.2S  
 DATE: May 20, 2019 1:54 pm



# DETAIL MAP - 5657831.2S



Target Property

Sites at elevations higher than or equal to the target property

Sites at elevations lower than the target property

Manufactured Gas Plants

Sensitive Receptors

National Priority List Sites

Dept. Defense Sites

Indian Reservations BIA

Power transmission lines

100-year flood zone

500-year flood zone

National Wetland Inventory

State Wetlands

Areas of Concern



This report includes Interactive Map Layers to display and/or hide map information. The legend includes only those icons for the default map view.

SITE NAME: 23100 Temescal Canyon Rd  
 ADDRESS: 23100 Temescal Canyon Rd  
 Corona CA 92883  
 LAT/LONG: 33.784328 / 117.487863

CLIENT: Hazard Management Consulting  
 CONTACT: Troy Taylor  
 INQUIRY #: 5657831.2s  
 DATE: May 20, 2019 1:55 pm

## MAP FINDINGS SUMMARY

Database	Search Distance (Miles)	Target Property	< 1/8	1/8 - 1/4	1/4 - 1/2	1/2 - 1	> 1	Total Plotted
<b>STANDARD ENVIRONMENTAL RECORDS</b>								
<b><i>Federal NPL site list</i></b>								
NPL	1.000		0	0	0	0	NR	0
Proposed NPL	1.000		0	0	0	0	NR	0
NPL LIENS	0.001		0	NR	NR	NR	NR	0
<b><i>Federal Delisted NPL site list</i></b>								
Delisted NPL	1.000		0	0	0	0	NR	0
<b><i>Federal CERCLIS list</i></b>								
FEDERAL FACILITY	0.500		0	0	0	NR	NR	0
SEMS	0.500		0	0	0	NR	NR	0
<b><i>Federal CERCLIS NFRAP site list</i></b>								
SEMS-ARCHIVE	0.500		0	0	0	NR	NR	0
<b><i>Federal RCRA CORRACTS facilities list</i></b>								
CORRACTS	1.000		0	0	0	0	NR	0
<b><i>Federal RCRA non-CORRACTS TSD facilities list</i></b>								
RCRA-TSDF	0.500		0	0	0	NR	NR	0
<b><i>Federal RCRA generators list</i></b>								
RCRA-LQG	0.250		0	0	NR	NR	NR	0
RCRA-SQG	0.250		2	0	NR	NR	NR	2
RCRA-CESQG	0.250		0	1	NR	NR	NR	1
<b><i>Federal institutional controls / engineering controls registries</i></b>								
LUCIS	0.500		0	0	0	NR	NR	0
US ENG CONTROLS	0.500		0	0	0	NR	NR	0
US INST CONTROL	0.500		0	0	0	NR	NR	0
<b><i>Federal ERNS list</i></b>								
ERNS	0.001		0	NR	NR	NR	NR	0
<b><i>State- and tribal - equivalent NPL RESPONSE</i></b>								
RESPONSE	1.000		0	0	0	0	NR	0
<b><i>State- and tribal - equivalent CERCLIS ENVIROSTOR</i></b>								
ENVIROSTOR	1.000		0	0	2	0	NR	2
<b><i>State and tribal landfill and/or solid waste disposal site lists</i></b>								
SWF/LF	0.500		0	0	0	NR	NR	0
<b><i>State and tribal leaking storage tank lists</i></b>								
LUST	0.500		2	0	6	NR	NR	8

## MAP FINDINGS SUMMARY

Database	Search Distance (Miles)	Target Property	< 1/8	1/8 - 1/4	1/4 - 1/2	1/2 - 1	> 1	Total Plotted
INDIAN LUST	0.500		0	0	0	NR	NR	0
CPS-SLIC	0.500		0	0	0	NR	NR	0
<b><i>State and tribal registered storage tank lists</i></b>								
FEMA UST	0.250		0	0	NR	NR	NR	0
UST	0.250		2	0	NR	NR	NR	2
AST	0.250		0	0	NR	NR	NR	0
INDIAN UST	0.250		0	0	NR	NR	NR	0
<b><i>State and tribal voluntary cleanup sites</i></b>								
INDIAN VCP	0.500		0	0	0	NR	NR	0
VCP	0.500		0	0	0	NR	NR	0
<b><i>State and tribal Brownfields sites</i></b>								
BROWNFIELDS	0.500		0	0	0	NR	NR	0
<b><u>ADDITIONAL ENVIRONMENTAL RECORDS</u></b>								
<b><i>Local Brownfield lists</i></b>								
US BROWNFIELDS	0.500		0	0	0	NR	NR	0
<b><i>Local Lists of Landfill / Solid Waste Disposal Sites</i></b>								
WMUDS/SWAT	0.500		0	0	0	NR	NR	0
SWRCY	0.500		0	0	0	NR	NR	0
HAULERS	0.001		0	NR	NR	NR	NR	0
INDIAN ODI	0.500		0	0	0	NR	NR	0
ODI	0.500		0	0	0	NR	NR	0
DEBRIS REGION 9	0.500		0	0	0	NR	NR	0
IHS OPEN DUMPS	0.500		0	0	0	NR	NR	0
<b><i>Local Lists of Hazardous waste / Contaminated Sites</i></b>								
US HIST CDL	0.001		0	NR	NR	NR	NR	0
HIST Cal-Sites	1.000		0	0	0	0	NR	0
SCH	0.250		0	0	NR	NR	NR	0
CDL	0.001		0	NR	NR	NR	NR	0
CERS HAZ WASTE	0.250		2	0	NR	NR	NR	2
Toxic Pits	1.000		0	0	0	0	NR	0
US CDL	0.001		0	NR	NR	NR	NR	0
PFAS	0.001		0	NR	NR	NR	NR	0
<b><i>Local Lists of Registered Storage Tanks</i></b>								
SWEEPS UST	0.250		1	0	NR	NR	NR	1
HIST UST	0.250		0	0	NR	NR	NR	0
CA FID UST	0.250		1	0	NR	NR	NR	1
CERS TANKS	0.250		1	0	NR	NR	NR	1
<b><i>Local Land Records</i></b>								
LIENS	0.001		0	NR	NR	NR	NR	0

## MAP FINDINGS SUMMARY

Database	Search Distance (Miles)	Target Property	< 1/8	1/8 - 1/4	1/4 - 1/2	1/2 - 1	> 1	Total Plotted
LIENS 2	0.001		0	NR	NR	NR	NR	0
DEED	0.500		0	0	0	NR	NR	0
<b>Records of Emergency Release Reports</b>								
HMIRS	0.001		0	NR	NR	NR	NR	0
CHMIRS	0.001		1	NR	NR	NR	NR	1
LDS	0.001		0	NR	NR	NR	NR	0
MCS	0.001		0	NR	NR	NR	NR	0
SPILLS 90	0.001		0	NR	NR	NR	NR	0
<b>Other Ascertainable Records</b>								
RCRA NonGen / NLR	0.250		0	0	NR	NR	NR	0
FUDS	1.000		0	0	0	0	NR	0
DOD	1.000		0	0	0	0	NR	0
SCRD DRYCLEANERS	0.500		0	0	0	NR	NR	0
US FIN ASSUR	0.001		0	NR	NR	NR	NR	0
EPA WATCH LIST	0.001		0	NR	NR	NR	NR	0
2020 COR ACTION	0.250		0	0	NR	NR	NR	0
TSCA	0.001		0	NR	NR	NR	NR	0
TRIS	0.001		0	NR	NR	NR	NR	0
SSTS	0.001		0	NR	NR	NR	NR	0
ROD	1.000		0	0	0	0	NR	0
RMP	0.001		0	NR	NR	NR	NR	0
RAATS	0.001		0	NR	NR	NR	NR	0
PRP	0.001		0	NR	NR	NR	NR	0
PADS	0.001		0	NR	NR	NR	NR	0
ICIS	0.001		1	NR	NR	NR	NR	1
FTTS	0.001		0	NR	NR	NR	NR	0
MLTS	0.001		0	NR	NR	NR	NR	0
COAL ASH DOE	0.001		0	NR	NR	NR	NR	0
COAL ASH EPA	0.500		0	0	0	NR	NR	0
PCB TRANSFORMER	0.001		0	NR	NR	NR	NR	0
RADINFO	0.001		0	NR	NR	NR	NR	0
HIST FTTS	0.001		0	NR	NR	NR	NR	0
DOT OPS	0.001		0	NR	NR	NR	NR	0
CONSENT	1.000		0	0	0	0	NR	0
INDIAN RESERV	0.001		0	NR	NR	NR	NR	0
FUSRAP	1.000		0	0	0	0	NR	0
UMTRA	0.500		0	0	0	NR	NR	0
LEAD SMELTERS	0.001		0	NR	NR	NR	NR	0
US AIRS	0.001		1	NR	NR	NR	NR	1
US MINES	0.250		0	0	NR	NR	NR	0
ABANDONED MINES	0.001		0	NR	NR	NR	NR	0
FINDS	0.001		3	NR	NR	NR	NR	3
ECHO	0.001		1	NR	NR	NR	NR	1
UXO	1.000		0	0	0	0	NR	0
DOCKET HWC	0.001		0	NR	NR	NR	NR	0
FUELS PROGRAM	0.250		0	0	NR	NR	NR	0
CA BOND EXP. PLAN	1.000		0	0	0	0	NR	0
Cortese	0.500		0	0	0	NR	NR	0
CUPA Listings	0.250		0	0	NR	NR	NR	0

## MAP FINDINGS SUMMARY

Database	Search Distance (Miles)	Target Property	< 1/8	1/8 - 1/4	1/4 - 1/2	1/2 - 1	> 1	Total Plotted
DRYCLEANERS	0.250		0	0	NR	NR	NR	0
EMI	0.001		1	NR	NR	NR	NR	1
ENF	0.001		0	NR	NR	NR	NR	0
Financial Assurance	0.001		0	NR	NR	NR	NR	0
HAZNET	0.001		2	NR	NR	NR	NR	2
ICE	0.001		0	NR	NR	NR	NR	0
HIST CORTESE	0.500		1	0	2	NR	NR	3
HWP	1.000		0	0	0	0	NR	0
HWT	0.250		0	1	NR	NR	NR	1
MINES	0.001		0	NR	NR	NR	NR	0
MWMP	0.250		0	0	NR	NR	NR	0
NPDES	0.001		1	NR	NR	NR	NR	1
PEST LIC	0.001		0	NR	NR	NR	NR	0
PROC	0.500		0	0	0	NR	NR	0
Notify 65	1.000		0	0	0	0	NR	0
UIC	0.001		0	NR	NR	NR	NR	0
UIC GEO	0.001		0	NR	NR	NR	NR	0
WASTEWATER PITS	0.500		0	0	0	NR	NR	0
WDS	0.001		1	NR	NR	NR	NR	1
MILITARY PRIV SITES	0.001		0	NR	NR	NR	NR	0
PROJECT	0.001		0	NR	NR	NR	NR	0
WDR	0.001		0	NR	NR	NR	NR	0
CIWQS	0.001		2	NR	NR	NR	NR	2
CERS	0.001		2	NR	NR	NR	NR	2
WIP	0.250		0	0	NR	NR	NR	0
NON-CASE INFO	0.001		0	NR	NR	NR	NR	0
OTHER OIL GAS	0.001		0	NR	NR	NR	NR	0
PROD WATER PONDS	0.001		0	NR	NR	NR	NR	0
SAMPLING POINT	0.001		0	NR	NR	NR	NR	0
WELL STIM PROJ	0.001		0	NR	NR	NR	NR	0

### **EDR HIGH RISK HISTORICAL RECORDS**

#### ***EDR Exclusive Records***

EDR MGP	1.000		0	0	0	0	NR	0
EDR Hist Auto	0.125		0	NR	NR	NR	NR	0
EDR Hist Cleaner	0.125		0	NR	NR	NR	NR	0

### **EDR RECOVERED GOVERNMENT ARCHIVES**

#### ***Exclusive Recovered Govt. Archives***

RGA LF	0.001		1	NR	NR	NR	NR	1
RGA LUST	0.001		1	NR	NR	NR	NR	1

- Totals --                                      0              30              2              10              0              0              42

#### NOTES:

TP = Target Property

NR = Not Requested at this Search Distance

Sites may be listed in more than one database

## FIGURES

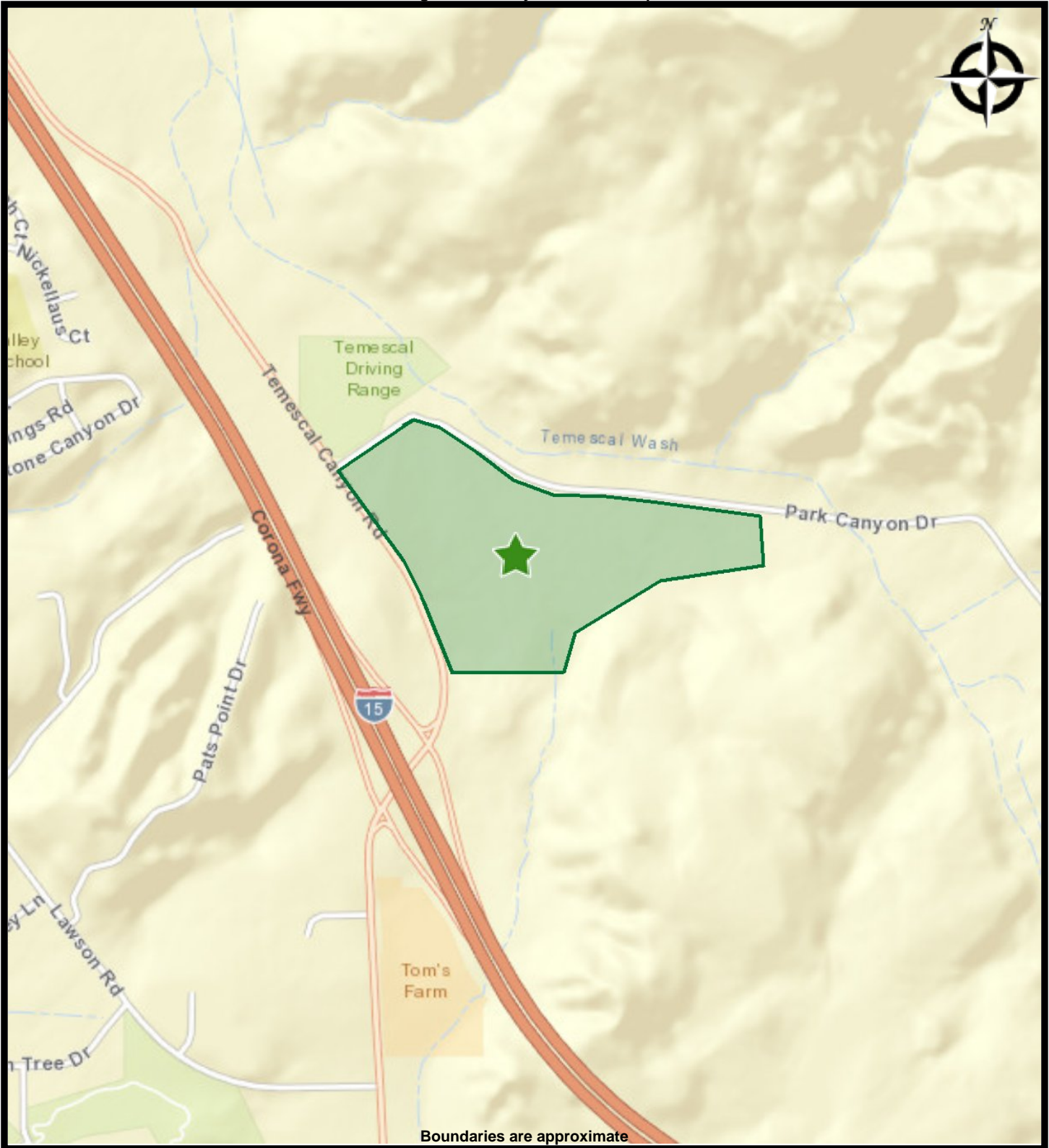


Figure 1

23100 & 23200 Temescal Canyon Rd  
Corona, California 92883







Boundaries are approximate

Figure 2



23100 & 23200 Temescal Canyon Rd  
Corona, California 92883



## **APPENDIX A**



Figure 1 View NE from Site entrance



Figure 2 View east of Site entrance across Temescal Canyon Road



Figure 3 View of Site entrance



Figure 4 View south across Site





Figure 5 View east across Site



Figure 6 Heavy equipment stored at the Site



Figure 7 Dumping area



Figure 8 Dumping area





Figure 9 Crushed concrete pile in former plant area



Figure 10 Crushed concrete pile in former plant area



Figure 11 Drain/Sump grate located within the former plant area



Figure 12 Drain/Sump grate with stockpiles in the background





Figure 13 Concrete from former plant foundations



Figure 14 Dumping area



Figure 15 Dumping area



Figure 16 Dumping Area





Figure 17 Reclaimed water marker at the Site



Figure 18 Manhole



Figure 19 Top of manhole



Figure 20 Concrete pipe at the NE corner of the Site



*Figure 21 Former electrical equipment pad along the southern border*

## **APPENDIX B**



23100 Temescal Canyon Rd

23100 Temescal Canyon Rd

Corona, CA 92883

Inquiry Number: 5657831.3

May 20, 2019

## Certified Sanborn® Map Report



6 Armstrong Road, 4th floor  
Shelton, CT 06484  
Toll Free: 800.352.0050  
[www.edrnet.com](http://www.edrnet.com)

# Certified Sanborn® Map Report

05/20/19

**Site Name:**

23100 Temescal Canyon Rd  
23100 Temescal Canyon Rd  
Corona, CA 92883  
EDR Inquiry # 5657831.3

**Client Name:**

Hazard Management Consulting  
211 W. Avenida Cordoba  
San Clemente, CA 92672  
Contact: Troy Taylor



The Sanborn Library has been searched by EDR and maps covering the target property location as provided by Hazard Management Consulting were identified for the years listed below. The Sanborn Library is the largest, most complete collection of fire insurance maps. The collection includes maps from Sanborn, Bromley, Perris & Browne, Hopkins, Barlow, and others. Only Environmental Data Resources Inc. (EDR) is authorized to grant rights for commercial reproduction of maps by the Sanborn Library LLC, the copyright holder for the collection. Results can be authenticated by visiting [www.edrnet.com/sanborn](http://www.edrnet.com/sanborn).

The Sanborn Library is continually enhanced with newly identified map archives. This report accesses all maps in the collection as of the day this report was generated.

## Certified Sanborn Results:

**Certification #** B89C-46AC-B041  
**PO #** NA  
**Project** PF Temescal Canyon Corona

### UNMAPPED PROPERTY

This report certifies that the complete holdings of the Sanborn Library, LLC collection have been searched based on client supplied target property information, and fire insurance maps covering the target property were not found.



Sanborn® Library search results

Certification #: B89C-46AC-B041

The Sanborn Library includes more than 1.2 million fire insurance maps from Sanborn, Bromley, Perris & Browne, Hopkins, Barlow and others which track historical property usage in approximately 12,000 American cities and towns. Collections searched:

- Library of Congress
- University Publications of America
- EDR Private Collection

*The Sanborn Library LLC Since 1866™*

### Limited Permission To Make Copies

Hazard Management Consulting (the client) is permitted to make up to FIVE photocopies of this Sanborn Map transmittal and each fire insurance map accompanying this report solely for the limited use of its customer. No one other than the client is authorized to make copies. Upon request made directly to an EDR Account Executive, the client may be permitted to make a limited number of additional photocopies. This permission is conditioned upon compliance by the client, its customer and their agents with EDR's copyright policy; a copy of which is available upon request.

### Disclaimer - Copyright and Trademark Notice

This Report contains certain information obtained from a variety of public and other sources reasonably available to Environmental Data Resources, Inc. It cannot be concluded from this Report that coverage information for the target and surrounding properties does not exist from other sources. NO WARRANTY EXPRESSED OR IMPLIED, IS MADE WHATSOEVER IN CONNECTION WITH THIS REPORT. ENVIRONMENTAL DATA RESOURCES, INC. SPECIFICALLY DISCLAIMS THE MAKING OF ANY SUCH WARRANTIES, INCLUDING WITHOUT LIMITATION, MERCHANTABILITY OR FITNESS FOR A PARTICULAR USE OR PURPOSE. ALL RISK IS ASSUMED BY THE USER. IN NO EVENT SHALL ENVIRONMENTAL DATA RESOURCES, INC. BE LIABLE TO ANYONE, WHETHER ARISING OUT OF ERRORS OR OMISSIONS, NEGLIGENCE, ACCIDENT OR ANY OTHER CAUSE, FOR ANY LOSS OF DAMAGE, INCLUDING, WITHOUT LIMITATION, SPECIAL, INCIDENTAL, CONSEQUENTIAL, OR EXEMPLARY DAMAGES. ANY LIABILITY ON THE PART OF ENVIRONMENTAL DATA RESOURCES, INC. IS STRICTLY LIMITED TO A REFUND OF THE AMOUNT PAID FOR THIS REPORT. Purchaser accepts this Report "AS IS". Any analyses, estimates, ratings, environmental risk levels or risk codes provided in this Report are provided for illustrative purposes only, and are not intended to provide, nor should they be interpreted as providing any facts regarding, or prediction or forecast of, any environmental risk for any property. Only a Phase I Environmental Site Assessment performed by an environmental professional can provide information regarding the environmental risk for any property. Additionally, the information provided in this Report is not to be construed as legal advice. Copyright 2019 by Environmental Data Resources, Inc. All rights reserved. Reproduction in any media or format, in whole or in part, of any report or map of Environmental Data Resources, Inc., or its affiliates, is prohibited without prior written permission.

EDR and its logos (including Sanborn and Sanborn Map) are trademarks of Environmental Data Resources, Inc. or its affiliates. All other trademarks used herein are the property of their respective owners.

23100 Temescal Canyon Rd  
23100 Temescal Canyon Rd  
Corona, CA 92883

Inquiry Number: 5657831.4

May 20, 2019

# EDR Historical Topo Map Report

with QuadMatch™



6 Armstrong Road, 4th floor  
Shelton, CT 06484  
Toll Free: 800.352.0050  
[www.edrnet.com](http://www.edrnet.com)

# EDR Historical Topo Map Report

05/20/19

**Site Name:**

23100 Temescal Canyon Rd  
23100 Temescal Canyon Rd  
Corona, CA 92883  
EDR Inquiry # 5657831.4

**Client Name:**

Hazard Management Consulting  
211 W. Avenida Cordoba  
San Clemente, CA 92672  
Contact: Troy Taylor



EDR Topographic Map Library has been searched by EDR and maps covering the target property location as provided by Hazard Management Consulting were identified for the years listed below. EDR's Historical Topo Map Report is designed to assist professionals in evaluating potential liability on a target property resulting from past activities. EDR's Historical Topo Map Report includes a search of a collection of public and private color historical topographic maps, dating back to the late 1800s.

**Search Results:****Coordinates:**

<b>P.O.#</b>	NA	<b>Latitude:</b>	33.784328 33° 47' 4" North
<b>Project:</b>	PF Temescal Canyon Corona	<b>Longitude:</b>	-117.487863 -117° 29' 16" West
		<b>UTM Zone:</b>	Zone 11 North
		<b>UTM X Meters:</b>	454833.16
		<b>UTM Y Meters:</b>	3738350.04
		<b>Elevation:</b>	933.68' above sea level

**Maps Provided:**

2012                      1901  
1997  
1988  
1982  
1967  
1953, 1954  
1947  
1942

**Disclaimer - Copyright and Trademark Notice**

This Report contains certain information obtained from a variety of public and other sources reasonably available to Environmental Data Resources, Inc. It cannot be concluded from this Report that coverage information for the target and surrounding properties does not exist from other sources. NO WARRANTY EXPRESSED OR IMPLIED, IS MADE WHATSOEVER IN CONNECTION WITH THIS REPORT. ENVIRONMENTAL DATA RESOURCES, INC. SPECIFICALLY DISCLAIMS THE MAKING OF ANY SUCH WARRANTIES, INCLUDING WITHOUT LIMITATION, MERCHANTABILITY OR FITNESS FOR A PARTICULAR USE OR PURPOSE. ALL RISK IS ASSUMED BY THE USER. IN NO EVENT SHALL ENVIRONMENTAL DATA RESOURCES, INC. BE LIABLE TO ANYONE, WHETHER ARISING OUT OF ERRORS OR OMISSIONS, NEGLIGENCE, ACCIDENT OR ANY OTHER CAUSE, FOR ANY LOSS OF DAMAGE, INCLUDING, WITHOUT LIMITATION, SPECIAL, INCIDENTAL, CONSEQUENTIAL, OR EXEMPLARY DAMAGES. ANY LIABILITY ON THE PART OF ENVIRONMENTAL DATA RESOURCES, INC. IS STRICTLY LIMITED TO A REFUND OF THE AMOUNT PAID FOR THIS REPORT. Purchaser accepts this Report "AS IS". Any analyses, estimates, ratings, environmental risk levels or risk codes provided in this Report are provided for illustrative purposes only, and are not intended to provide, nor should they be interpreted as providing any facts regarding, or prediction or forecast of, any environmental risk for any property. Only a Phase I Environmental Site Assessment performed by an environmental professional can provide information regarding the environmental risk for any property. Additionally, the information provided in this Report is not to be construed as legal advice.

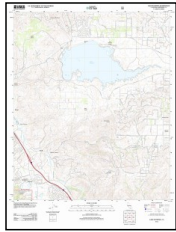
Copyright 2019 by Environmental Data Resources, Inc. All rights reserved. Reproduction in any media or format, in whole or in part, of any report or map of Environmental Data Resources, Inc., or its affiliates, is prohibited without prior written permission.

EDR and its logos (including Sanborn and Sanborn Map) are trademarks of Environmental Data Resources, Inc. or its affiliates. All other trademarks used herein are the property of their respective owners.

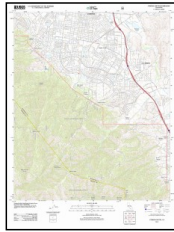
## Topo Sheet Key

This EDR Topo Map Report is based upon the following USGS topographic map sheets.

### 2012 Source Sheets

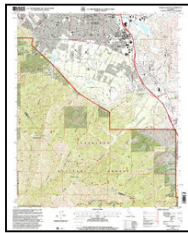


Lake Mathews  
2012  
7.5-minute, 24000



Corona South  
2012  
7.5-minute, 24000

### 1997 Source Sheets



Corona South  
1997  
7.5-minute, 24000  
Aerial Photo Revised 1994

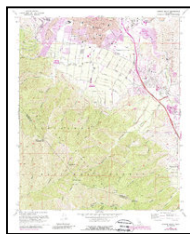


Lake Mathews  
1997  
7.5-minute, 24000  
Aerial Photo Revised 1994

### 1988 Source Sheets



Lake Mathews  
1988  
7.5-minute, 24000  
Aerial Photo Revised 1985



Corona South  
1988  
7.5-minute, 24000  
Aerial Photo Revised 1987

### 1982 Source Sheets



Lake Mathews  
1982  
7.5-minute, 24000  
Aerial Photo Revised 1980

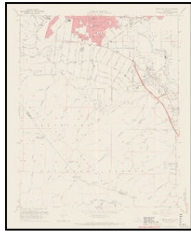


Corona South  
1982  
7.5-minute, 24000  
Aerial Photo Revised 1980

## Topo Sheet Key

This EDR Topo Map Report is based upon the following USGS topographic map sheets.

### 1967 Source Sheets



Corona South  
1967  
7.5-minute, 24000  
Aerial Photo Revised 1966



Lake Mathews  
1967  
7.5-minute, 24000  
Aerial Photo Revised 1966

### 1953, 1954 Source Sheets



Lake Mathews  
1953  
7.5-minute, 24000  
Aerial Photo Revised 1951



Corona South  
1954  
7.5-minute, 24000  
Aerial Photo Revised 1952

### 1947 Source Sheets

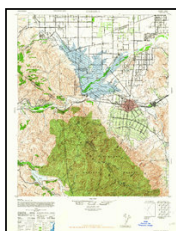


RIVERSIDE  
1947  
15-minute, 50000

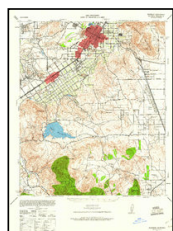


CORONA  
1947  
15-minute, 50000

### 1942 Source Sheets



Corona  
1942  
15-minute, 62500  
Aerial Photo Revised 1939



Riverside  
1942  
15-minute, 62500  
Aerial Photo Revised 1939

## ***Topo Sheet Key***

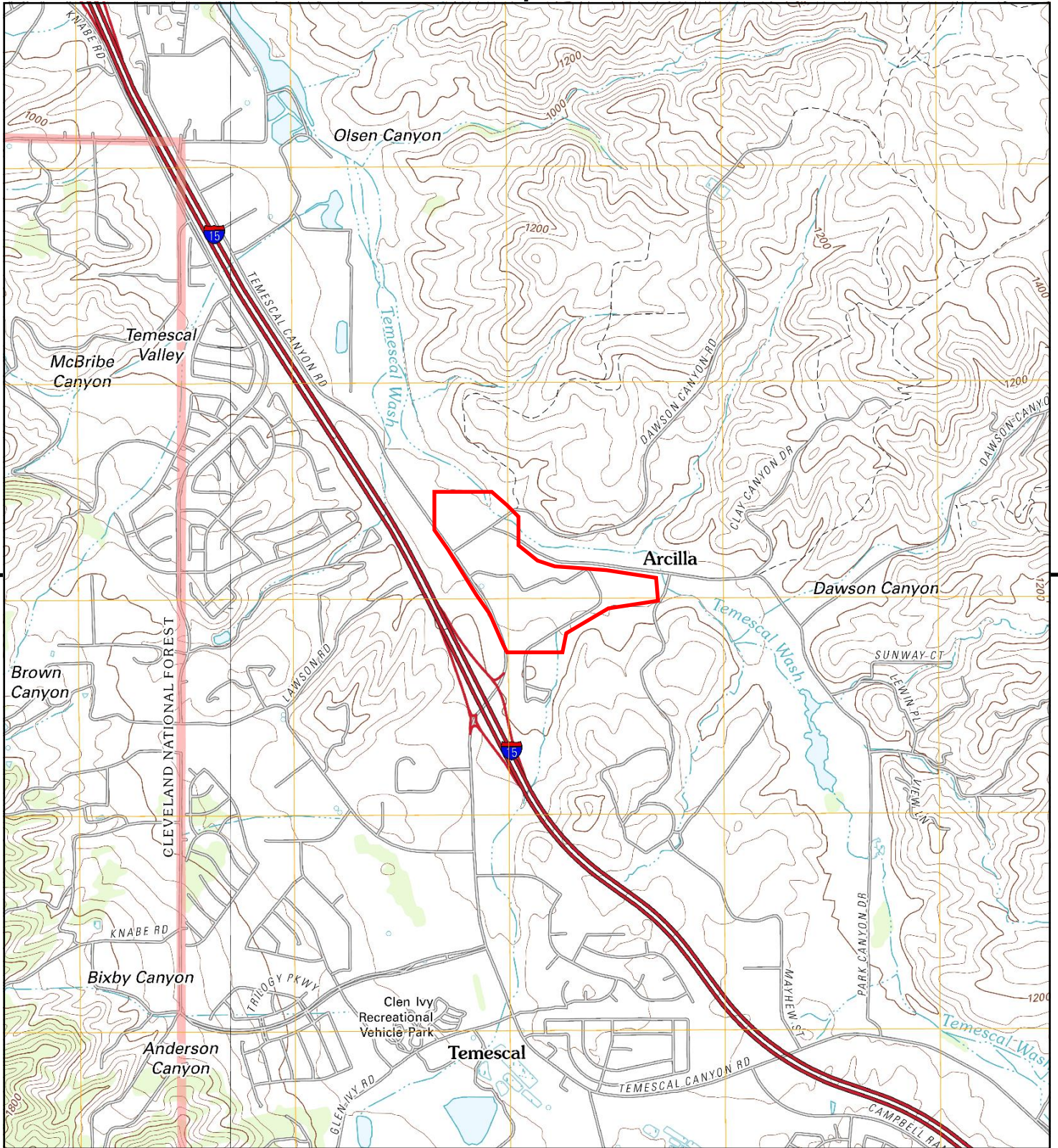
This EDR Topo Map Report is based upon the following USGS topographic map sheets.

### **1901 Source Sheets**

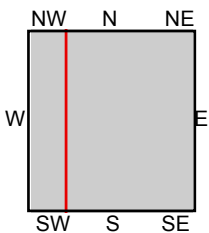


Riverside  
1901  
15-minute, 62500





This report includes information from the following map sheet(s).

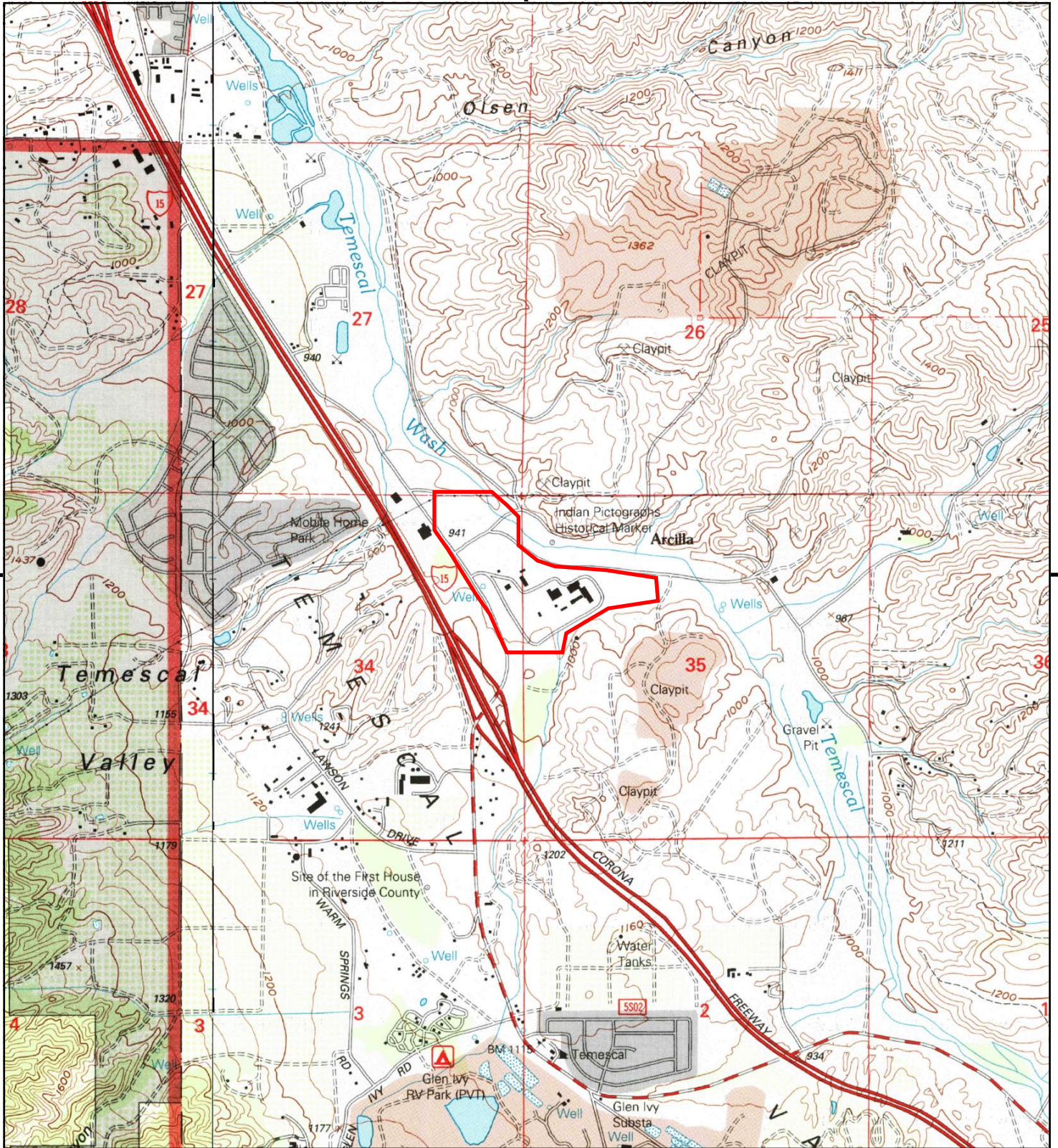


TP, Lake Mathews, 2012, 7.5-minute  
NW, Corona South, 2012, 7.5-minute

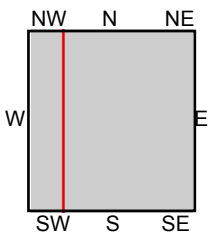
**SITE NAME:** 23100 Temescal Canyon Rd  
**ADDRESS:** 23100 Temescal Canyon Rd  
Corona, CA 92883  
**CLIENT:** Hazard Management Consulting







This report includes information from the following map sheet(s).

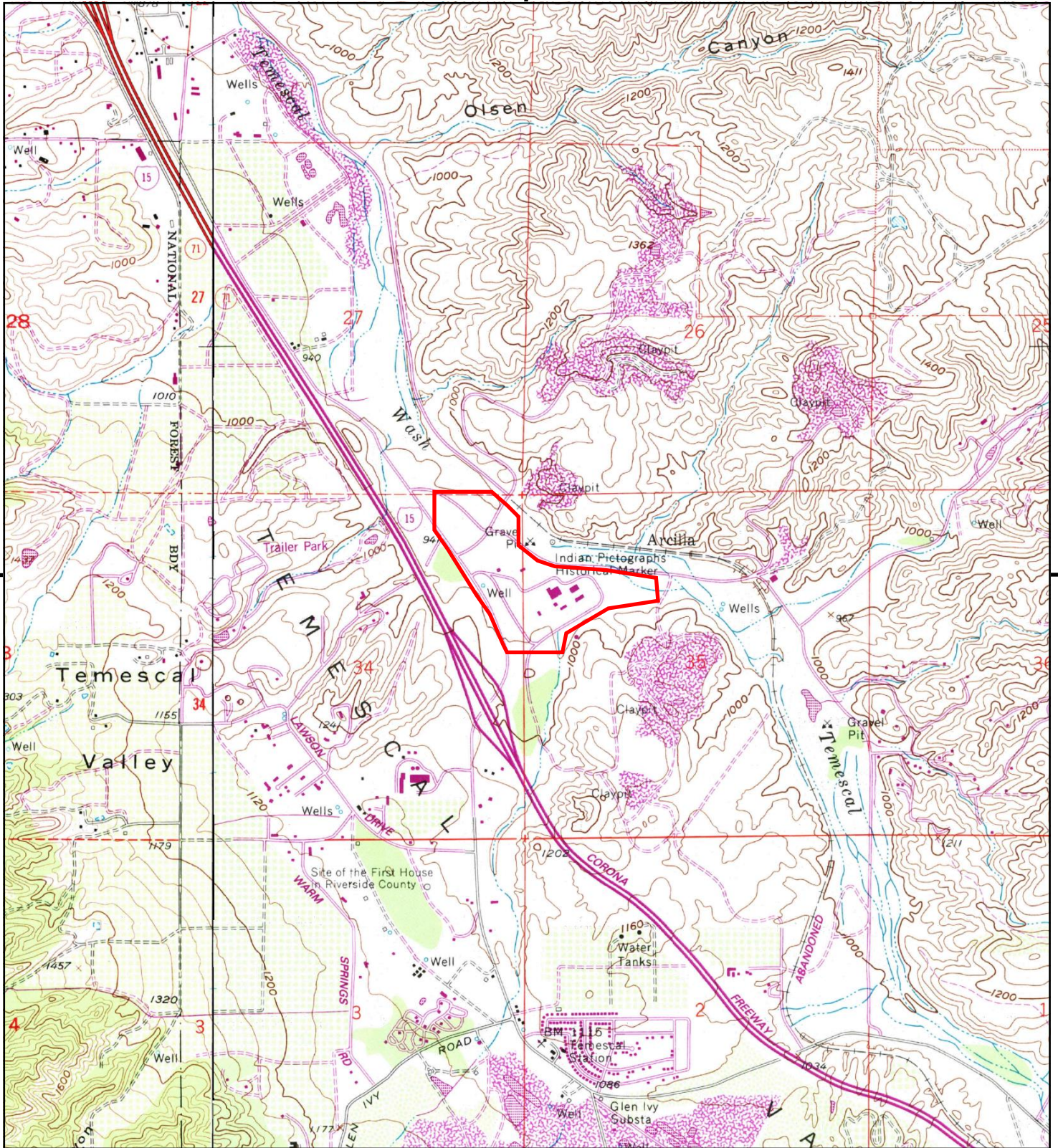


TP, Lake Mathews, 1997, 7.5-minute  
 NW, Corona South, 1997, 7.5-minute

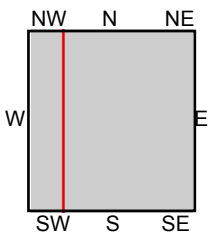
**SITE NAME:** 23100 Temescal Canyon Rd  
**ADDRESS:** 23100 Temescal Canyon Rd  
 Corona, CA 92883  
**CLIENT:** Hazard Management Consulting







This report includes information from the following map sheet(s).

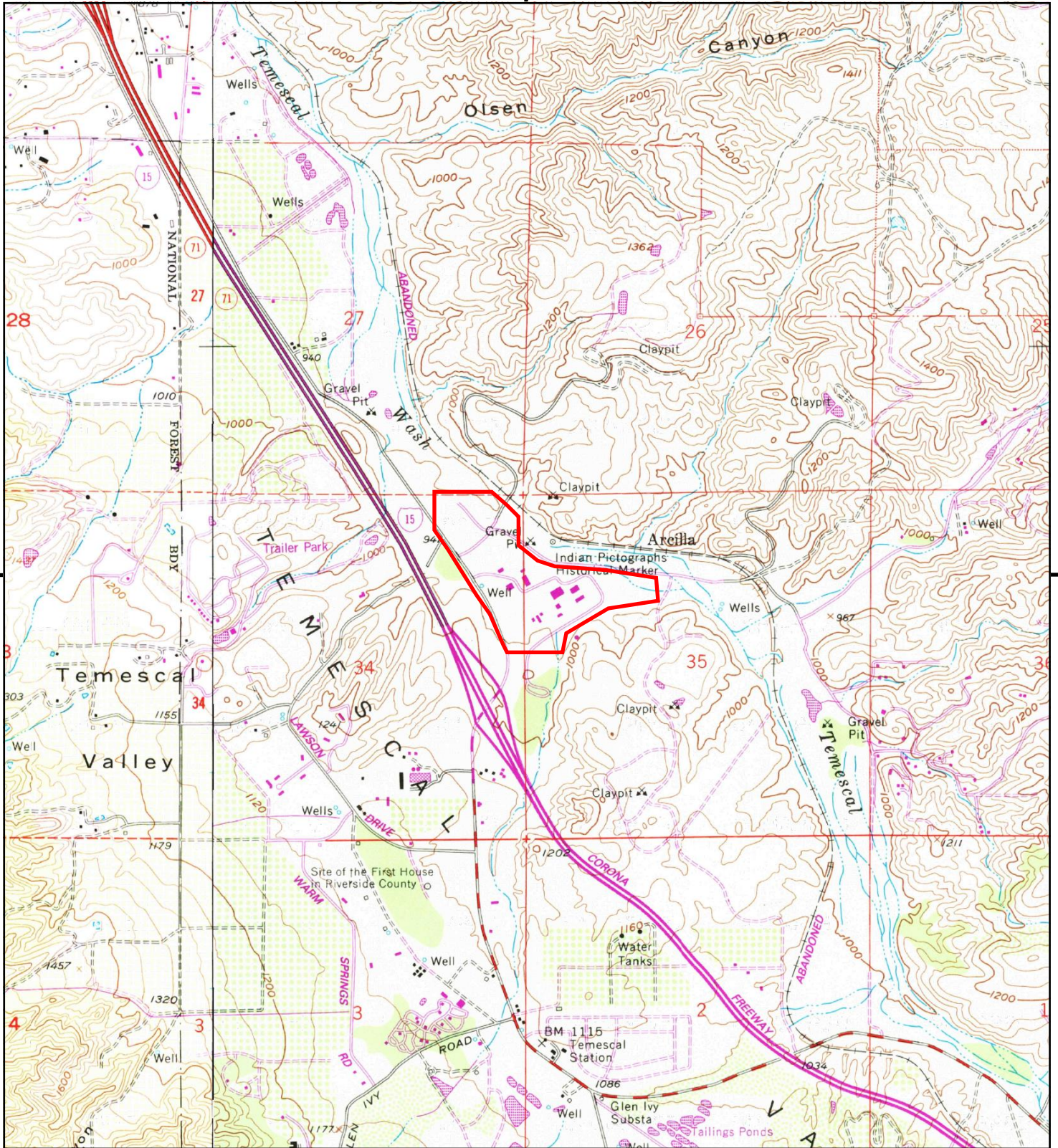


TP, Lake Mathews, 1988, 7.5-minute  
 NW, Corona South, 1988, 7.5-minute

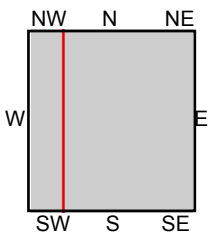
**SITE NAME:** 23100 Temescal Canyon Rd  
**ADDRESS:** 23100 Temescal Canyon Rd  
 Corona, CA 92883  
**CLIENT:** Hazard Management Consulting







This report includes information from the following map sheet(s).

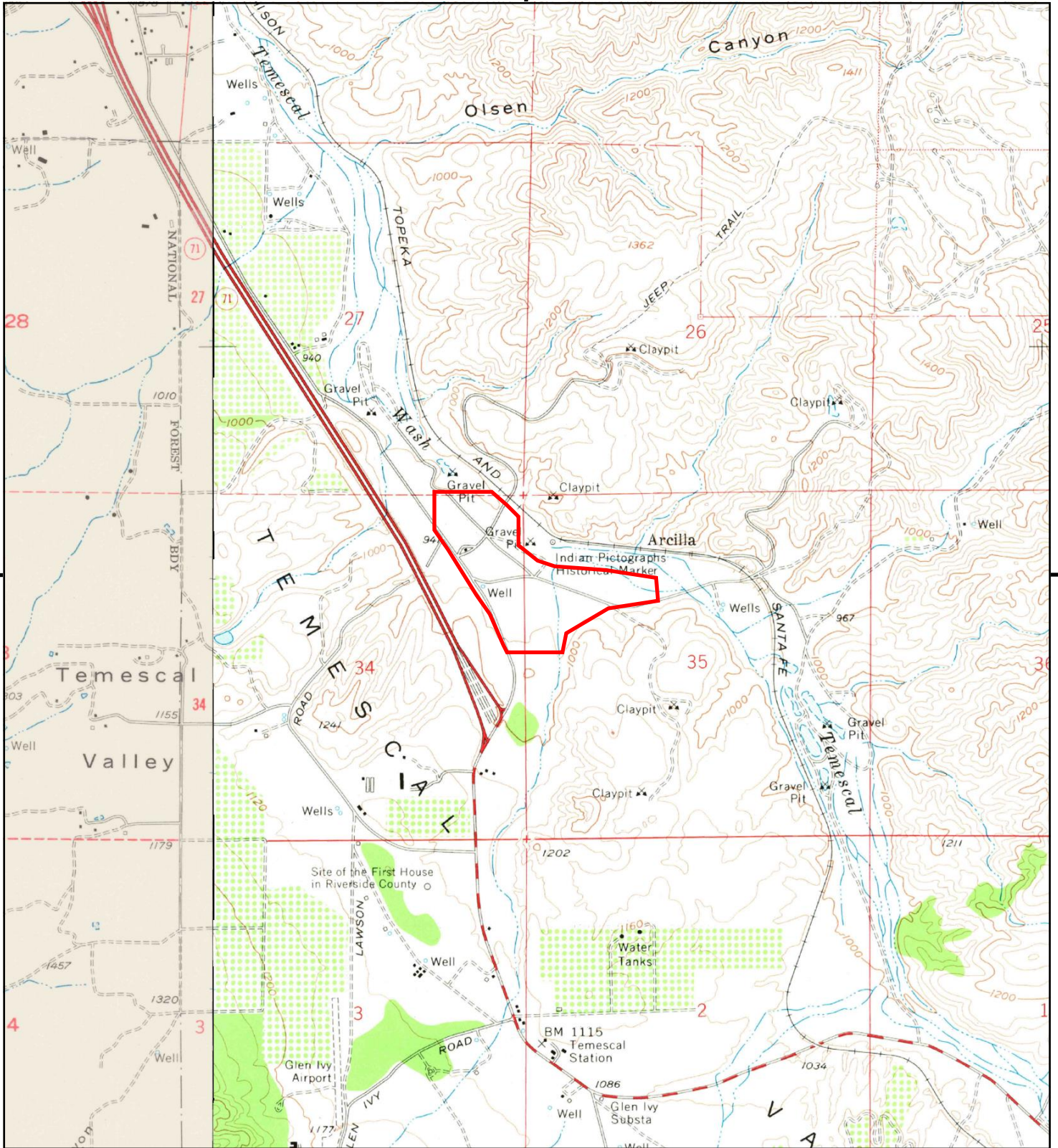


TP, Lake Mathews, 1982, 7.5-minute  
 NW, Corona South, 1982, 7.5-minute

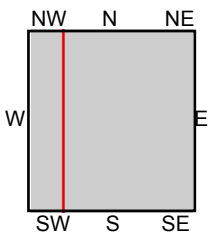
**SITE NAME:** 23100 Temescal Canyon Rd  
**ADDRESS:** 23100 Temescal Canyon Rd  
 Corona, CA 92883  
**CLIENT:** Hazard Management Consulting







This report includes information from the following map sheet(s).

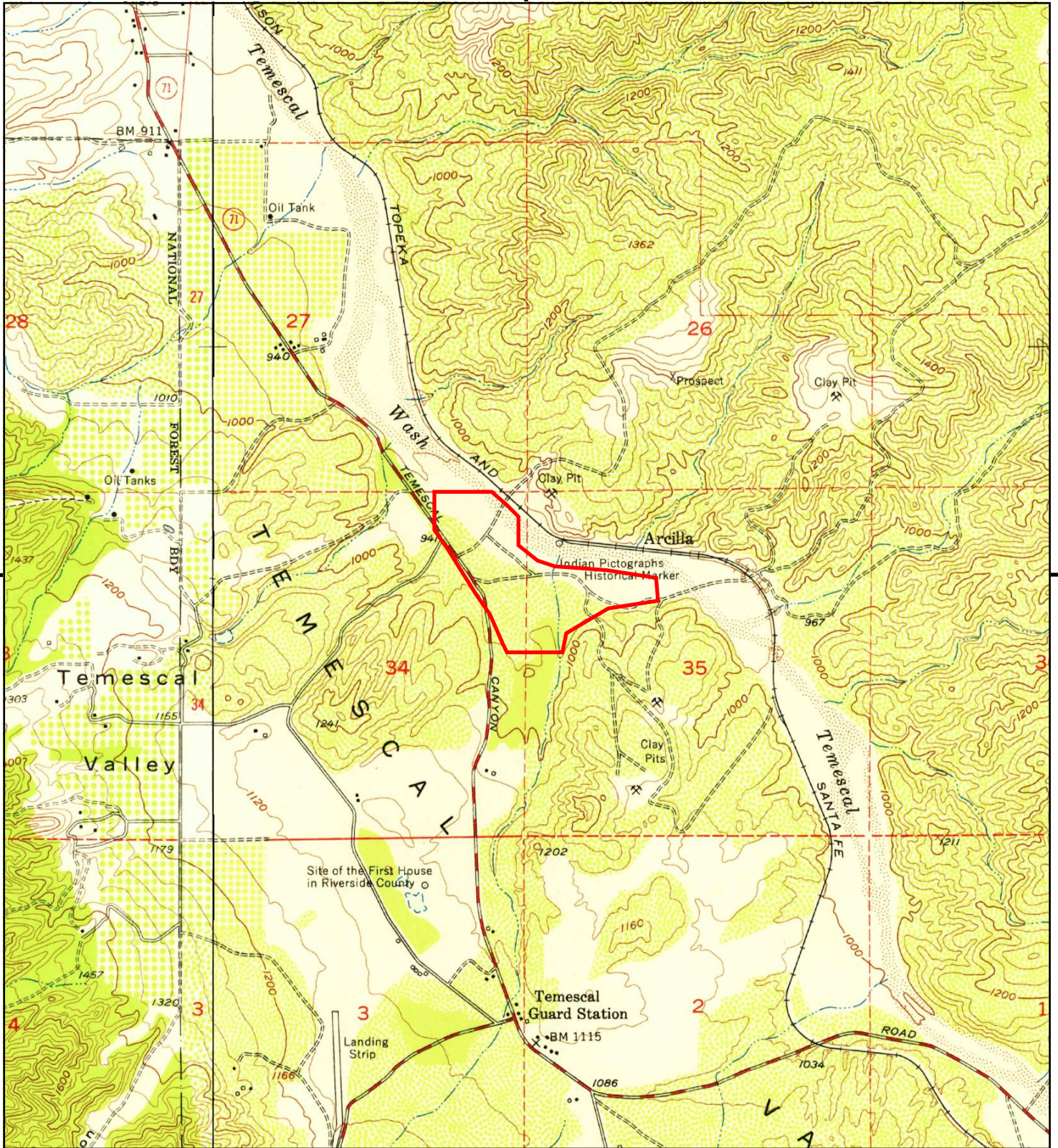


TP, Lake Mathews, 1967, 7.5-minute  
 NW, Corona South, 1967, 7.5-minute

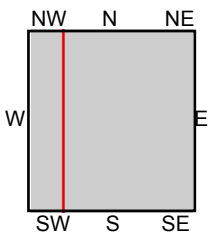
**SITE NAME:** 23100 Temescal Canyon Rd  
**ADDRESS:** 23100 Temescal Canyon Rd  
 Corona, CA 92883  
**CLIENT:** Hazard Management Consulting







This report includes information from the following map sheet(s).

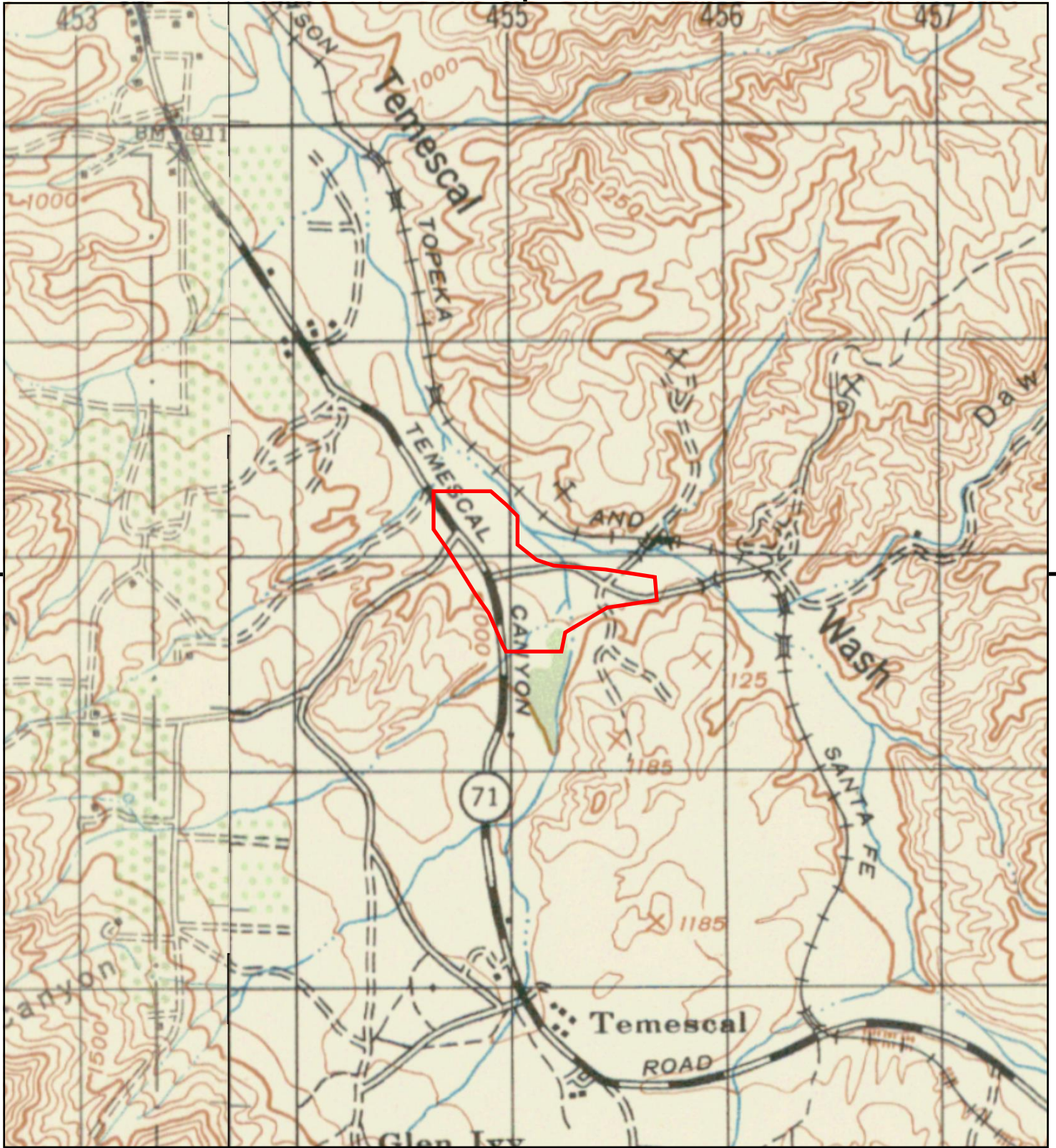


TP, Lake Mathews, 1953, 7.5-minute  
 NW, Corona South, 1954, 7.5-minute

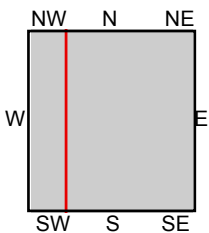
**SITE NAME:** 23100 Temescal Canyon Rd  
**ADDRESS:** 23100 Temescal Canyon Rd  
 Corona, CA 92883  
**CLIENT:** Hazard Management Consulting







This report includes information from the following map sheet(s).

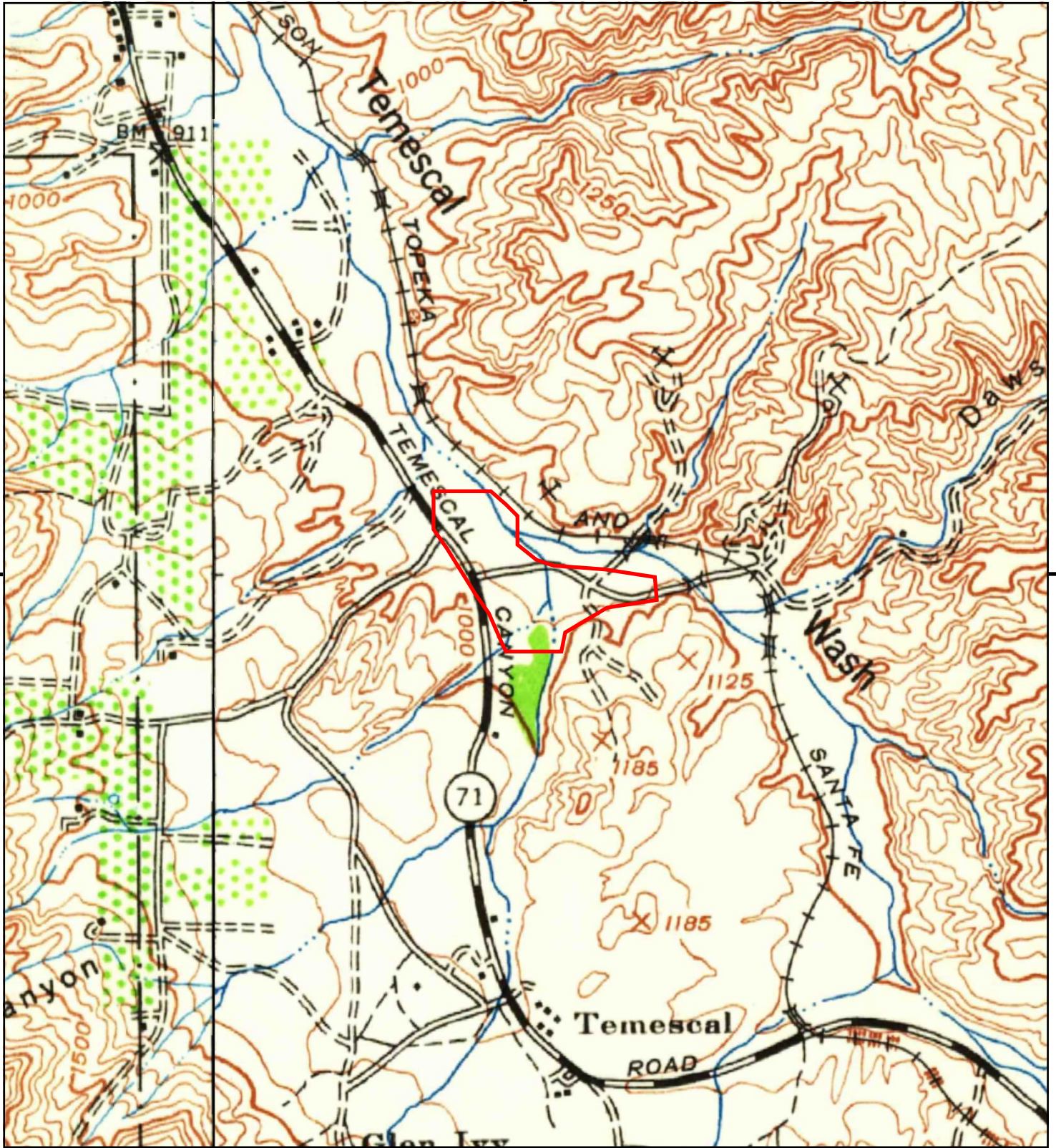


TP, RIVERSIDE, 1947, 15-minute  
 NW, CORONA, 1947, 15-minute

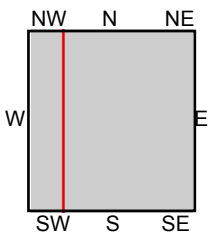
SITE NAME: 23100 Temescal Canyon Rd  
 ADDRESS: 23100 Temescal Canyon Rd  
 Corona, CA 92883  
 CLIENT: Hazard Management Consulting







This report includes information from the following map sheet(s).

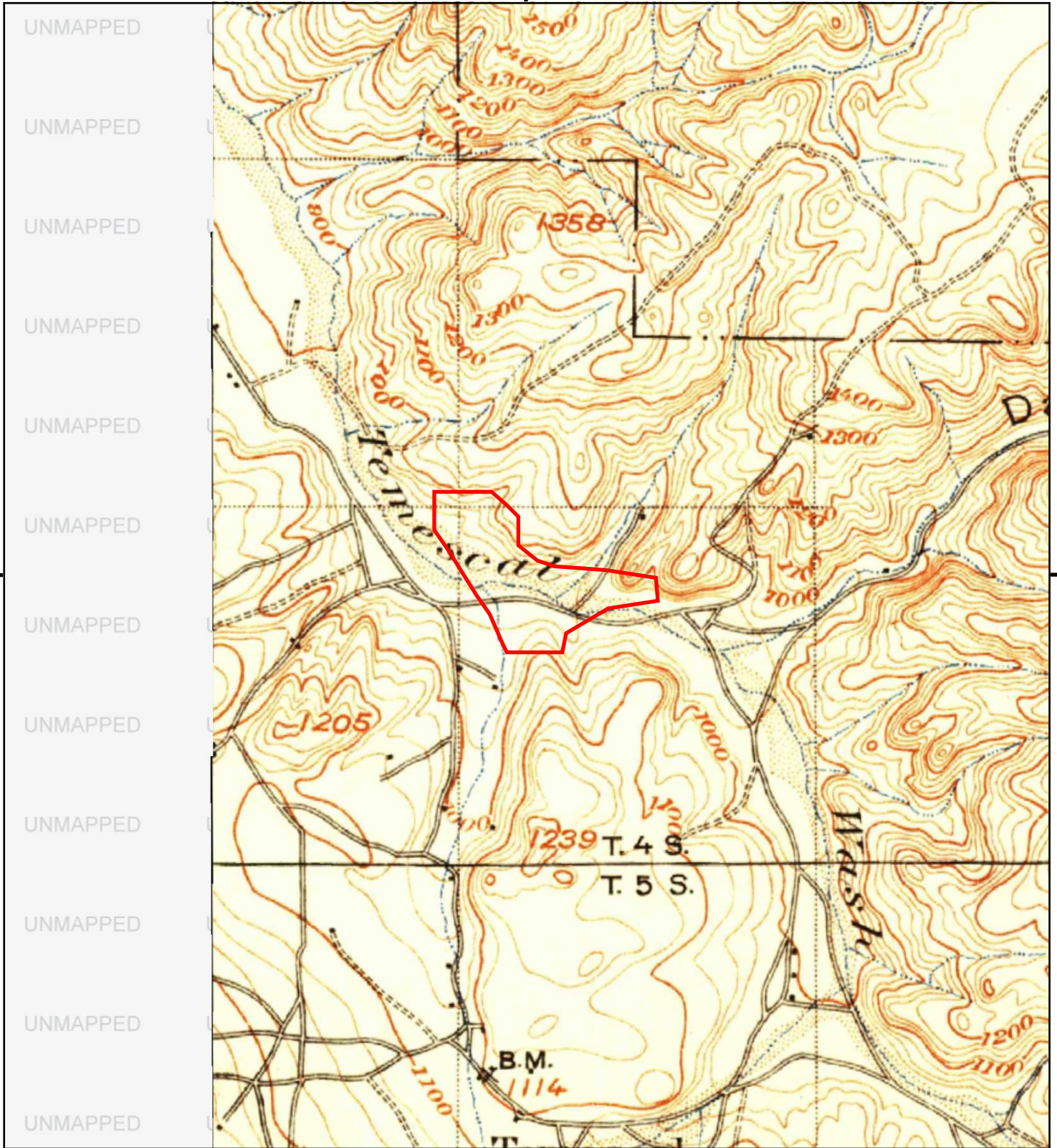


TP, Riverside, 1942, 15-minute  
 NW, Corona, 1942, 15-minute

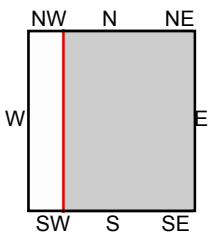
**SITE NAME:** 23100 Temescal Canyon Rd  
**ADDRESS:** 23100 Temescal Canyon Rd  
 Corona, CA 92883  
**CLIENT:** Hazard Management Consulting







This report includes information from the following map sheet(s).



TP, Riverside, 1901, 15-minute

SITE NAME: 23100 Temescal Canyon Rd  
 ADDRESS: 23100 Temescal Canyon Rd  
 Corona, CA 92883  
 CLIENT: Hazard Management Consulting







**23100 Temescal Canyon Rd**

23100 Temescal Canyon Rd

Corona, CA 92883

Inquiry Number: 5657831.8

May 21, 2019

## The EDR Aerial Photo Decade Package



6 Armstrong Road, 4th floor  
Shelton, CT 06484  
Toll Free: 800.352.0050  
[www.edrnet.com](http://www.edrnet.com)

**Site Name:**

23100 Temescal Canyon Rd  
 23100 Temescal Canyon Rd  
 Corona, CA 92883  
 EDR Inquiry # 5657831.8

**Client Name:**

Hazard Management Consulting  
 211 W. Avenida Cordoba  
 San Clemente, CA 92672  
 Contact: Troy Taylor



Environmental Data Resources, Inc. (EDR) Aerial Photo Decade Package is a screening tool designed to assist environmental professionals in evaluating potential liability on a target property resulting from past activities. EDR's professional researchers provide digitally reproduced historical aerial photographs, and when available, provide one photo per decade.

**Search Results:**

<u>Year</u>	<u>Scale</u>	<u>Details</u>	<u>Source</u>
2016	1"=500'	Flight Year: 2016	USDA/NAIP
2012	1"=500'	Flight Year: 2012	USDA/NAIP
2009	1"=500'	Flight Year: 2009	USDA/NAIP
2006	1"=500'	Flight Year: 2006	USDA/NAIP
1994	1"=500'	Acquisition Date: June 01, 1994	USGS/DOQQ
1990	1"=500'	Flight Date: September 06, 1990	USDA
1985	1"=500'	Flight Date: September 13, 1985	USDA
1975	1"=500'	Flight Date: August 01, 1975	USGS
1967	1"=500'	Flight Date: May 15, 1967	USDA
1961	1"=500'	Flight Date: June 17, 1961	USDA
1953	1"=500'	Flight Date: September 22, 1953	USDA
1948	1"=500'	Flight Date: July 10, 1948	USGS
1938	1"=500'	Flight Date: June 14, 1938	USDA

**When delivered electronically by EDR, the aerial photo images included with this report are for ONE TIME USE ONLY. Further reproduction of these aerial photo images is prohibited without permission from EDR. For more information contact your EDR Account Executive.**

**Disclaimer - Copyright and Trademark Notice**

This Report contains certain information obtained from a variety of public and other sources reasonably available to Environmental Data Resources, Inc. It cannot be concluded from this Report that coverage information for the target and surrounding properties does not exist from other sources. NO WARRANTY EXPRESSED OR IMPLIED, IS MADE WHATSOEVER IN CONNECTION WITH THIS REPORT. ENVIRONMENTAL DATA RESOURCES, INC. SPECIFICALLY DISCLAIMS THE MAKING OF ANY SUCH WARRANTIES, INCLUDING WITHOUT LIMITATION, MERCHANTABILITY OR FITNESS FOR A PARTICULAR USE OR PURPOSE. ALL RISK IS ASSUMED BY THE USER. IN NO EVENT SHALL ENVIRONMENTAL DATA RESOURCES, INC. BE LIABLE TO ANYONE, WHETHER ARISING OUT OF ERRORS OR OMISSIONS, NEGLIGENCE, ACCIDENT OR ANY OTHER CAUSE, FOR ANY LOSS OF DAMAGE, INCLUDING, WITHOUT LIMITATION, SPECIAL, INCIDENTAL, CONSEQUENTIAL, OR EXEMPLARY DAMAGES. ANY LIABILITY ON THE PART OF ENVIRONMENTAL DATA RESOURCES, INC. IS STRICTLY LIMITED TO A REFUND OF THE AMOUNT PAID FOR THIS REPORT. Purchaser accepts this Report "AS IS". Any analyses, estimates, ratings, environmental risk levels or risk codes provided in this Report are provided for illustrative purposes only, and are not intended to provide, nor should they be interpreted as providing any facts regarding, or prediction or forecast of, any environmental risk for any property. Only a Phase I Environmental Site Assessment performed by an environmental professional can provide information regarding the environmental risk for any property. Additionally, the information provided in this Report is not to be construed as legal advice.

Copyright 2019 by Environmental Data Resources, Inc. All rights reserved. Reproduction in any media or format, in whole or in part, of any report or map of Environmental Data Resources, Inc., or its affiliates, is prohibited without prior written permission.

EDR and its logos (including Sanborn and Sanborn Map) are trademarks of Environmental Data Resources, Inc. or its affiliates. All other trademarks used herein are the property of their respective owners.





INQUIRY #: 5657831.8

YEAR: 2016

— = 500'







INQUIRY #: 5657831.8

YEAR: 2012

— = 500'







INQUIRY #: 5657831.8

YEAR: 2009

— = 500'








INQUIRY #: 5657831.8

YEAR: 2006

— = 500'







INQUIRY #: 5657831.8

YEAR: 1994

— = 500'







INQUIRY #: 5657831.8

YEAR: 1990

— = 500'







INQUIRY #: 5657831.8

YEAR: 1985

— = 500'








INQUIRY #: 5657831.8

YEAR: 1975

— = 500'







INQUIRY #: 5657831.8

YEAR: 1967

— = 500'







INQUIRY #: 5657831.8

YEAR: 1961

 = 500'







INQUIRY #: 5657831.8

YEAR: 1953

— = 500'








INQUIRY #: 5657831.8

YEAR: 1948

 = 500'







INQUIRY #: 5657831.8

YEAR: 1938

— = 500'



**23100 Temescal Canyon Rd**  
23100 Temescal Canyon Rd  
Corona, CA 92883

Inquiry Number: 5657831.2s  
May 20, 2019

## The EDR Radius Map™ Report with GeoCheck®



6 Armstrong Road, 4th floor  
Shelton, CT 06484  
Toll Free: 800.352.0050  
[www.edrnet.com](http://www.edrnet.com)

# TABLE OF CONTENTS

<u>SECTION</u>	<u>PAGE</u>
Executive Summary .....	ES1
Overview Map .....	2
Detail Map .....	3
Map Findings Summary .....	4
Map Findings .....	8
Orphan Summary .....	125
Government Records Searched/Data Currency Tracking .....	GR-1
 <b><u>GEOCHECK ADDENDUM</u></b>	
Physical Setting Source Addendum .....	A-1
Physical Setting Source Summary .....	A-2
Physical Setting SSURGO Soil Map .....	A-5
Physical Setting Source Map .....	A-14
Physical Setting Source Map Findings .....	A-16
Physical Setting Source Records Searched .....	PSGR-1

***Thank you for your business.***  
Please contact EDR at 1-800-352-0050  
with any questions or comments.

### Disclaimer - Copyright and Trademark Notice

This Report contains certain information obtained from a variety of public and other sources reasonably available to Environmental Data Resources, Inc. It cannot be concluded from this Report that coverage information for the target and surrounding properties does not exist from other sources. **NO WARRANTY EXPRESSED OR IMPLIED, IS MADE WHATSOEVER IN CONNECTION WITH THIS REPORT. ENVIRONMENTAL DATA RESOURCES, INC. SPECIFICALLY DISCLAIMS THE MAKING OF ANY SUCH WARRANTIES, INCLUDING WITHOUT LIMITATION, MERCHANTABILITY OR FITNESS FOR A PARTICULAR USE OR PURPOSE. ALL RISK IS ASSUMED BY THE USER. IN NO EVENT SHALL ENVIRONMENTAL DATA RESOURCES, INC. BE LIABLE TO ANYONE, WHETHER ARISING OUT OF ERRORS OR OMISSIONS, NEGLIGENCE, ACCIDENT OR ANY OTHER CAUSE, FOR ANY LOSS OF DAMAGE, INCLUDING, WITHOUT LIMITATION, SPECIAL, INCIDENTAL, CONSEQUENTIAL, OR EXEMPLARY DAMAGES. ANY LIABILITY ON THE PART OF ENVIRONMENTAL DATA RESOURCES, INC. IS STRICTLY LIMITED TO A REFUND OF THE AMOUNT PAID FOR THIS REPORT.** Purchaser accepts this Report "AS IS". Any analyses, estimates, ratings, environmental risk levels or risk codes provided in this Report are provided for illustrative purposes only, and are not intended to provide, nor should they be interpreted as providing any facts regarding, or prediction or forecast of, any environmental risk for any property. Only a Phase I Environmental Site Assessment performed by an environmental professional can provide information regarding the environmental risk for any property. Additionally, the information provided in this Report is not to be construed as legal advice.

Copyright 2019 by Environmental Data Resources, Inc. All rights reserved. Reproduction in any media or format, in whole or in part, of any report or map of Environmental Data Resources, Inc., or its affiliates, is prohibited without prior written permission.

EDR and its logos (including Sanborn and Sanborn Map) are trademarks of Environmental Data Resources, Inc. or its affiliates. All other trademarks used herein are the property of their respective owners.

## EXECUTIVE SUMMARY

A search of available environmental records was conducted by Environmental Data Resources, Inc (EDR). The report was designed to assist parties seeking to meet the search requirements of EPA's Standards and Practices for All Appropriate Inquiries (40 CFR Part 312), the ASTM Standard Practice for Environmental Site Assessments (E 1527-13), the ASTM Standard Practice for Environmental Site Assessments for Forestland or Rural Property (E 2247-16), the ASTM Standard Practice for Limited Environmental Due Diligence: Transaction Screen Process (E 1528-14) or custom requirements developed for the evaluation of environmental risk associated with a parcel of real estate.

### TARGET PROPERTY INFORMATION

#### ADDRESS

23100 TEMESCAL CANYON RD  
CORONA, CA 92883

#### COORDINATES

Latitude (North): 33.7843280 - 33° 47' 3.58"  
Longitude (West): 117.4878630 - 117° 29' 16.30"  
Universal Transverse Mercator: Zone 11  
UTM X (Meters): 454832.2  
UTM Y (Meters): 3738156.2  
Elevation: 933 ft. above sea level

### USGS TOPOGRAPHIC MAP ASSOCIATED WITH TARGET PROPERTY

Target Property Map: 5636475 LAKE MATHEWS, CA  
Version Date: 2012  
  
Northwest Map: 5636469 CORONA SOUTH, CA  
Version Date: 2012

### AERIAL PHOTOGRAPHY IN THIS REPORT

Portions of Photo from: 20140603  
Source: USDA

MAPPED SITES SUMMARY

Target Property Address:  
23100 TEMESCAL CANYON RD  
CORONA, CA 92883

Click on Map ID to see full detail.

MAP ID	SITE NAME	ADDRESS	DATABASE ACRONYMS	RELATIVE ELEVATION	DIST (ft. & mi.) DIRECTION
<a href="#">A1</a>	CSR HYDRO CONDUIT	23200 TEMESCAL CYN	HAZNET	Higher	1 ft.
<a href="#">B2</a>	CORONA CLAY COMPANY	DAWSON CANYON RD & T	RGA LF	Higher	1 ft.
<a href="#">B3</a>		TEMESCAL CANYON & DA	CHMIRS	Higher	1 ft.
<a href="#">A4</a>	HYDRO CONDUIT CORPOR	23200 TEMESCAL CANYO	UST, SWEEPS UST	Higher	1 ft.
<a href="#">A5</a>	HYDRO CONDUIT CORPOR	23200 TEMESCAL CANYO	HAZNET	Higher	1 ft.
<a href="#">A6</a>	CONCRETE PIPE MFG FA	23200 TEMESCAL CANYO	CIWQS	Higher	1 ft.
<a href="#">A7</a>	HYDRO CONDUIT CORP	23200 TEMESCAL CYN R	RCRA-SQG, LUST, CA FID UST, ICIS, US AIRS, HIST...	Higher	1 ft.
<a href="#">A8</a>	HYDRO CONDUIT CORP	23200 TEMESCAL CYN R	LUST, EMI, CERS	Higher	1 ft.
<a href="#">A9</a>	CSR HYDRO CONDUIT	23200 TEMESCAL CYN R	FINDS	Higher	1 ft.
<a href="#">A10</a>	CONCRETE PIPE MFG FA	23200 TEMESCAL CANYO	FINDS	Higher	1 ft.
<a href="#">A11</a>	CSR HYDRO CONDUIT	23200 TEMESCAL CANYO	RGA LUST	Higher	1 ft.
<a href="#">A12</a>	RINKER MATERIALS HYD	23200 TEMESCAL CANYO	FINDS, ECHO	Higher	1 ft.
<a href="#">C13</a>	WD SCHOCK CORP	23125 TEMESCAL CANYO	CERS HAZ WASTE, NPDES, CIWQS, CERS	Higher	259, 0.049, WSW
<a href="#">C14</a>	WD SCHOCK CORP	23125 TEMESCAL CANYO	RCRA-SQG, US AIRS	Higher	259, 0.049, WSW
<a href="#">D15</a>	SHELL SERVICE STATIO	23255 TEMESCAL CANYO	CERS HAZ WASTE, CERS TANKS, HAZNET, CERS	Higher	285, 0.054, South
<a href="#">D16</a>	SHELL SERVICE STATIO	23255 TEMESCAL CANYO	UST	Higher	285, 0.054, South
<a href="#">E17</a>	HCI ENVIRONMENTAL &	22941 TEMESCAL CANYO	HWT	Higher	859, 0.163, WNW
<a href="#">E18</a>	HCI ENVIRONMENTAL &	22941 TEMESCAL CANYO	RCRA-CESQG	Higher	859, 0.163, WNW
<a href="#">19</a>	RANCHO SERRANO HIGH	LAWSON DRIVE/TEMESCA	ENVIROSTOR, SCH	Higher	1509, 0.286, SSW
<a href="#">F20</a>	ARCO STATION	23760 TEMESCAL CANYO	LUST	Higher	1649, 0.312, South
<a href="#">F21</a>	ARCO TEMESCAL CYN	23760 TEMESCAL CANYO	LUST	Higher	1649, 0.312, South
<a href="#">F22</a>	ARCO TEMESCAL CYN	23760 TEMESCAL CANYO	LUST, SWEEPS UST, CA FID UST, CERS	Higher	1649, 0.312, South
<a href="#">G23</a>	MISSION CLAY PRODUCT	23835 TEMESCAL CNYN	LUST, HIST CORTESE	Higher	2038, 0.386, South
<a href="#">G24</a>	MISSION CLAY PRODUCT	23835 TEMESCAL CANYO	LUST, NPDES, CIWQS, CERS	Higher	2038, 0.386, South
<a href="#">25</a>	RIVERSIDE CEMENT CO.	10250 DAWSON CNYN	LUST, HIST CORTESE, CERS	Higher	2412, 0.457, NE
<a href="#">26</a>	TEMESCAL CANYON ELEM	CLAYSTONE AVENUE/NIC	ENVIROSTOR, SCH	Higher	2526, 0.478, WNW

# EXECUTIVE SUMMARY

## TARGET PROPERTY SEARCH RESULTS

The target property was not listed in any of the databases searched by EDR.

## DATABASES WITH NO MAPPED SITES

No mapped sites were found in EDR's search of available ("reasonably ascertainable ") government records either on the target property or within the search radius around the target property for the following databases:

## STANDARD ENVIRONMENTAL RECORDS

### ***Federal NPL site list***

NPL..... National Priority List  
Proposed NPL..... Proposed National Priority List Sites  
NPL LIENS..... Federal Superfund Liens

### ***Federal Delisted NPL site list***

Delisted NPL..... National Priority List Deletions

### ***Federal CERCLIS list***

FEDERAL FACILITY..... Federal Facility Site Information listing  
SEMS..... Superfund Enterprise Management System

### ***Federal CERCLIS NFRAP site list***

SEMS-ARCHIVE..... Superfund Enterprise Management System Archive

### ***Federal RCRA CORRACTS facilities list***

CORRACTS..... Corrective Action Report

### ***Federal RCRA non-CORRACTS TSD facilities list***

RCRA-TSDF..... RCRA - Treatment, Storage and Disposal

### ***Federal RCRA generators list***

RCRA-LQG..... RCRA - Large Quantity Generators

### ***Federal institutional controls / engineering controls registries***

LUCIS..... Land Use Control Information System  
US ENG CONTROLS..... Engineering Controls Sites List  
US INST CONTROL..... Sites with Institutional Controls

### ***Federal ERNS list***

ERNS..... Emergency Response Notification System



## EXECUTIVE SUMMARY

### **State- and tribal - equivalent NPL**

RESPONSE..... State Response Sites

### **State and tribal landfill and/or solid waste disposal site lists**

SWF/LF..... Solid Waste Information System

### **State and tribal leaking storage tank lists**

INDIAN LUST..... Leaking Underground Storage Tanks on Indian Land

CPS-SLIC..... Statewide SLIC Cases

### **State and tribal registered storage tank lists**

FEMA UST..... Underground Storage Tank Listing

AST..... Aboveground Petroleum Storage Tank Facilities

INDIAN UST..... Underground Storage Tanks on Indian Land

### **State and tribal voluntary cleanup sites**

INDIAN VCP..... Voluntary Cleanup Priority Listing

VCP..... Voluntary Cleanup Program Properties

### **State and tribal Brownfields sites**

BROWNFIELDS..... Considered Brownfields Sites Listing

### **ADDITIONAL ENVIRONMENTAL RECORDS**

#### **Local Brownfield lists**

US BROWNFIELDS..... A Listing of Brownfields Sites

#### **Local Lists of Landfill / Solid Waste Disposal Sites**

WMUDS/SWAT..... Waste Management Unit Database

SWRCY..... Recycler Database

HAULERS..... Registered Waste Tire Haulers Listing

INDIAN ODI..... Report on the Status of Open Dumps on Indian Lands

ODI..... Open Dump Inventory

DEBRIS REGION 9..... Torres Martinez Reservation Illegal Dump Site Locations

IHS OPEN DUMPS..... Open Dumps on Indian Land

#### **Local Lists of Hazardous waste / Contaminated Sites**

US HIST CDL..... Delisted National Clandestine Laboratory Register

HIST Cal-Sites..... Historical Calsites Database

SCH..... School Property Evaluation Program

CDL..... Clandestine Drug Labs

Toxic Pits..... Toxic Pits Cleanup Act Sites

US CDL..... National Clandestine Laboratory Register

PFAS..... PFAS Contamination Site Location Listing

## EXECUTIVE SUMMARY

### **Local Lists of Registered Storage Tanks**

HIST UST..... Hazardous Substance Storage Container Database

### **Local Land Records**

LIENS..... Environmental Liens Listing  
LIENS 2..... CERCLA Lien Information  
DEED..... Deed Restriction Listing

### **Records of Emergency Release Reports**

HMIRS..... Hazardous Materials Information Reporting System  
LDS..... Land Disposal Sites Listing  
MCS..... Military Cleanup Sites Listing  
SPILLS 90..... SPILLS 90 data from FirstSearch

### **Other Ascertainable Records**

RCRA NonGen / NLR..... RCRA - Non Generators / No Longer Regulated  
FUDS..... Formerly Used Defense Sites  
DOD..... Department of Defense Sites  
SCRD DRYCLEANERS..... State Coalition for Remediation of Drycleaners Listing  
US FIN ASSUR..... Financial Assurance Information  
EPA WATCH LIST..... EPA WATCH LIST  
2020 COR ACTION..... 2020 Corrective Action Program List  
TSCA..... Toxic Substances Control Act  
TRIS..... Toxic Chemical Release Inventory System  
SSTS..... Section 7 Tracking Systems  
ROD..... Records Of Decision  
RMP..... Risk Management Plans  
RAATS..... RCRA Administrative Action Tracking System  
PRP..... Potentially Responsible Parties  
PADS..... PCB Activity Database System  
FTTS..... FIFRA/ TSCA Tracking System - FIFRA (Federal Insecticide, Fungicide, & Rodenticide Act)/TSCA (Toxic Substances Control Act)  
MLTS..... Material Licensing Tracking System  
COAL ASH DOE..... Steam-Electric Plant Operation Data  
COAL ASH EPA..... Coal Combustion Residues Surface Impoundments List  
PCB TRANSFORMER..... PCB Transformer Registration Database  
RADINFO..... Radiation Information Database  
HIST FTTS..... FIFRA/TSCA Tracking System Administrative Case Listing  
DOT OPS..... Incident and Accident Data  
CONSENT..... Superfund (CERCLA) Consent Decrees  
INDIAN RESERV..... Indian Reservations  
FUSRAP..... Formerly Utilized Sites Remedial Action Program  
UMTRA..... Uranium Mill Tailings Sites  
LEAD SMELTERS..... Lead Smelter Sites  
US MINES..... Mines Master Index File  
ABANDONED MINES..... Abandoned Mines  
UXO..... Unexploded Ordnance Sites  
DOCKET HWC..... Hazardous Waste Compliance Docket Listing  
FUELS PROGRAM..... EPA Fuels Program Registered Listing  
CA BOND EXP. PLAN..... Bond Expenditure Plan



## EXECUTIVE SUMMARY

Cortese.....	"Cortese" Hazardous Waste & Substances Sites List
CUPA Listings.....	CUPA Resources List
DRYCLEANERS.....	Cleaner Facilities
ENF.....	Enforcement Action Listing
Financial Assurance.....	Financial Assurance Information Listing
ICE.....	ICE
HWP.....	EnviroStor Permitted Facilities Listing
MINES.....	Mines Site Location Listing
MWMP.....	Medical Waste Management Program Listing
PEST LIC.....	Pesticide Regulation Licenses Listing
PROC.....	Certified Processors Database
Notify 65.....	Proposition 65 Records
UIC.....	UIC Listing
UIC GEO.....	UIC GEO (GEOTRACKER)
WASTEWATER PITS.....	Oil Wastewater Pits Listing
MILITARY PRIV SITES.....	MILITARY PRIV SITES (GEOTRACKER)
PROJECT.....	PROJECT (GEOTRACKER)
WDR.....	Waste Discharge Requirements Listing
WIP.....	Well Investigation Program Case List
NON-CASE INFO.....	NON-CASE INFO (GEOTRACKER)
OTHER OIL GAS.....	OTHER OIL & GAS (GEOTRACKER)
PROD WATER PONDS.....	PROD WATER PONDS (GEOTRACKER)
SAMPLING POINT.....	SAMPLING POINT (GEOTRACKER)
WELL STIM PROJ.....	Well Stimulation Project (GEOTRACKER)

### EDR HIGH RISK HISTORICAL RECORDS

#### *EDR Exclusive Records*

EDR MGP.....	EDR Proprietary Manufactured Gas Plants
EDR Hist Auto.....	EDR Exclusive Historical Auto Stations
EDR Hist Cleaner.....	EDR Exclusive Historical Cleaners

### SURROUNDING SITES: SEARCH RESULTS

Surrounding sites were identified in the following databases.

Elevations have been determined from the USGS Digital Elevation Model and should be evaluated on a relative (not an absolute) basis. Relative elevation information between sites of close proximity should be field verified. Sites with an elevation equal to or higher than the target property have been differentiated below from sites with an elevation lower than the target property.

Page numbers and map identification numbers refer to the EDR Radius Map report where detailed data on individual sites can be reviewed.

Sites listed in ***bold italics*** are in multiple databases.

Unmappable (orphan) sites are not considered in the foregoing analysis.

### STANDARD ENVIRONMENTAL RECORDS

#### *Federal RCRA generators list*

RCRA-SQG: RCRAInfo is EPA's comprehensive information system, providing access to data supporting

## EXECUTIVE SUMMARY

the Resource Conservation and Recovery Act (RCRA) of 1976 and the Hazardous and Solid Waste Amendments (HSWA) of 1984. The database includes selective information on sites which generate, transport, store, treat and/or dispose of hazardous waste as defined by the Resource Conservation and Recovery Act (RCRA). Small quantity generators (SQGs) generate between 100 kg and 1,000 kg of hazardous waste per month.

A review of the RCRA-SQG list, as provided by EDR, and dated 03/25/2019 has revealed that there are 2 RCRA-SQG sites within approximately 0.25 miles of the target property.

<u>Equal/Higher Elevation</u>	<u>Address</u>	<u>Direction / Distance</u>	<u>Map ID</u>	<u>Page</u>
<b>HYDRO CONDUIT CORP</b> EPA ID:: CAD983660150	<b>23200 TEMESCAL CYN R</b>	<b>0 - 1/8 (0.000 mi.)</b>	<b>A7</b>	<b>14</b>
<b>WD SCHOCK CORP</b> EPA ID:: CAD982320806	<b>23125 TEMESCAL CANYO</b>	<b>WSW 0 - 1/8 (0.049 mi.)</b>	<b>C14</b>	<b>58</b>

RCRA-CESQG: RCRAInfo is EPA's comprehensive information system, providing access to data supporting the Resource Conservation and Recovery Act (RCRA) of 1976 and the Hazardous and Solid Waste Amendments (HSWA) of 1984. The database includes selective information on sites which generate, transport, store, treat and/or dispose of hazardous waste as defined by the Resource Conservation and Recovery Act (RCRA). Conditionally exempt small quantity generators (CESQGs) generate less than 100 kg of hazardous waste, or less than 1 kg of acutely hazardous waste per month.

A review of the RCRA-CESQG list, as provided by EDR, and dated 03/25/2019 has revealed that there is 1 RCRA-CESQG site within approximately 0.25 miles of the target property.

<u>Equal/Higher Elevation</u>	<u>Address</u>	<u>Direction / Distance</u>	<u>Map ID</u>	<u>Page</u>
HCI ENVIRONMENTAL & EPA ID:: CAR000287300	22941 TEMESCAL CANYO	WNW 1/8 - 1/4 (0.163 mi.)	E18	97

### **State- and tribal - equivalent CERCLIS**

ENVIROSTOR: The Department of Toxic Substances Control's (DTSC's) Site Mitigation and Brownfields Reuse Program's (SMBRP's) EnviroStor database identifies sites that have known contamination or sites for which there may be reasons to investigate further. The database includes the following site types: Federal Superfund sites (National Priorities List (NPL)); State Response, including Military Facilities and State Superfund; Voluntary Cleanup; and School sites. EnviroStor provides similar information to the information that was available in CalSites, and provides additional site information, including, but not limited to, identification of formerly-contaminated properties that have been released for reuse, properties where environmental deed restrictions have been recorded to prevent inappropriate land uses, and risk characterization information that is used to assess potential impacts to public health and the environment at contaminated sites.

A review of the ENVIROSTOR list, as provided by EDR, and dated 01/28/2019 has revealed that there are 2 ENVIROSTOR sites within approximately 1 mile of the target property.

<u>Equal/Higher Elevation</u>	<u>Address</u>	<u>Direction / Distance</u>	<u>Map ID</u>	<u>Page</u>
<b>RANCHO SERRANO HIGH</b> Facility Id: 60000062 Status: No Action Required	<b>LAWSON DRIVE/TEMESCA</b>	<b>SSW 1/4 - 1/2 (0.286 mi.)</b>	<b>19</b>	<b>99</b>
<b>TEMESCAL CANYON ELEM</b>	<b>CLAYSTONE AVENUE/NIC</b>	<b>WNW 1/4 - 1/2 (0.478 mi.)</b>	<b>26</b>	<b>121</b>

## EXECUTIVE SUMMARY

Facility Id: 33010021  
 Status: No Further Action

### **State and tribal leaking storage tank lists**

LUST: Leaking Underground Storage Tank (LUST) Sites included in GeoTracker. GeoTracker is the Water Boards data management system for sites that impact, or have the potential to impact, water quality in California, with emphasis on groundwater.

A review of the LUST list, as provided by EDR, has revealed that there are 8 LUST sites within approximately 0.5 miles of the target property.

<u>Equal/Higher Elevation</u>	<u>Address</u>	<u>Direction / Distance</u>	<u>Map ID</u>	<u>Page</u>
<b>HYDRO CONDUIT CORP</b> Database: LUST REG 8, Date of Government Version: 02/14/2005 Database: LUST, Date of Government Version: 12/10/2018 Status: Completed - Case Closed Facility Status: Case Closed Global Id: T0606500563 Global ID: T0606500563	<b>23200 TEMESCAL CYN R</b>	<b>0 - 1/8 (0.000 mi.)</b>	<b>A7</b>	<b>14</b>
<b>HYDRO CONDUIT CORP</b> Database: RIVERSIDE CO. LUST, Date of Government Version: 04/11/2019 Facility Id: 9814820 Facility Status: 9	<b>23200 TEMESCAL CYN R</b>	<b>0 - 1/8 (0.000 mi.)</b>	<b>A8</b>	<b>39</b>
ARCO STATION Database: LUST REG 8, Date of Government Version: 02/14/2005 Facility Status: Remediation Plan Global ID: T0606520247	23760 TEMESCAL CANYO	S 1/4 - 1/2 (0.312 mi.)	F20	101
ARCO TEMESCAL CYN Database: RIVERSIDE CO. LUST, Date of Government Version: 04/11/2019 Facility Id: 980750 Facility Status: 9	23760 TEMESCAL CANYO	S 1/4 - 1/2 (0.312 mi.)	F21	102
<b>ARCO TEMESCAL CYN</b> Database: LUST, Date of Government Version: 12/10/2018 Status: Completed - Case Closed Global Id: T0606520247	<b>23760 TEMESCAL CANYO</b>	<b>S 1/4 - 1/2 (0.312 mi.)</b>	<b>F22</b>	<b>103</b>
<b>MISSION CLAY PRODUCT</b> Database: RIVERSIDE CO. LUST, Date of Government Version: 04/11/2019 Facility Id: 93929 Facility Status: 9	<b>23835 TEMESCAL CNYN</b>	<b>S 1/4 - 1/2 (0.386 mi.)</b>	<b>G23</b>	<b>107</b>
<b>MISSION CLAY PRODUCT</b> Database: LUST REG 8, Date of Government Version: 02/14/2005 Database: LUST, Date of Government Version: 12/10/2018 Status: Completed - Case Closed Facility Status: Case Closed Global Id: T0606500334 Global ID: T0606500334	<b>23835 TEMESCAL CANYO</b>	<b>S 1/4 - 1/2 (0.386 mi.)</b>	<b>G24</b>	<b>107</b>
<b>RIVERSIDE CEMENT CO.</b> Database: LUST REG 8, Date of Government Version: 02/14/2005 Database: RIVERSIDE CO. LUST, Date of Government Version: 04/11/2019 Database: LUST, Date of Government Version: 12/10/2018	<b>10250 DAWSON CNYN</b>	<b>NE 1/4 - 1/2 (0.457 mi.)</b>	<b>25</b>	<b>118</b>



## EXECUTIVE SUMMARY

Status: Completed - Case Closed  
Facility Status: Case Closed  
Facility Id: 93795  
Global Id: T0606500335  
Facility Status: 9  
Global ID: T0606500335

### **State and tribal registered storage tank lists**

UST: The Underground Storage Tank database contains registered USTs. USTs are regulated under Subtitle I of the Resource Conservation and Recovery Act (RCRA). The data come from the State Water Resources Control Board's Hazardous Substance Storage Container Database.

A review of the UST list, as provided by EDR, has revealed that there are 2 UST sites within approximately 0.25 miles of the target property.

<u>Equal/Higher Elevation</u>	<u>Address</u>	<u>Direction / Distance</u>	<u>Map ID</u>	<u>Page</u>
<b>HYDRO CONDUIT CORPOR</b> Database: UST, Date of Government Version: 12/10/2018 Facility Id: 400	<b>23200 TEMESCAL CANYO</b>	<b>0 - 1/8 (0.000 mi.)</b>	<b>A4</b>	<b>11</b>
<b>SHELL SERVICE STATIO</b> Database: RIVERSIDE CO. UST, Date of Government Version: 01/29/2019 Database: UST, Date of Government Version: 12/10/2018	<b>23255 TEMESCAL CANYO</b>	<b>S 0 - 1/8 (0.054 mi.)</b>	<b>D16</b>	<b>97</b>

### **ADDITIONAL ENVIRONMENTAL RECORDS**

#### **Local Lists of Hazardous waste / Contaminated Sites**

CERS HAZ WASTE: List of sites in the California Environmental Protection Agency (CalEPA) Regulated Site Portal which fall under the Hazardous Chemical Management, Hazardous Waste Onsite Treatment, Household Hazardous Waste Collection, Hazardous Waste Generator, and RCRA LQ HW Generator programs.

A review of the CERS HAZ WASTE list, as provided by EDR, and dated 04/09/2019 has revealed that there are 2 CERS HAZ WASTE sites within approximately 0.25 miles of the target property.

<u>Equal/Higher Elevation</u>	<u>Address</u>	<u>Direction / Distance</u>	<u>Map ID</u>	<u>Page</u>
<b>WD SCHOCK CORP</b>	<b>23125 TEMESCAL CANYO</b>	<b>WSW 0 - 1/8 (0.049 mi.)</b>	<b>C13</b>	<b>47</b>
<b>SHELL SERVICE STATIO</b>	<b>23255 TEMESCAL CANYO</b>	<b>S 0 - 1/8 (0.054 mi.)</b>	<b>D15</b>	<b>60</b>

#### **Local Lists of Registered Storage Tanks**

SWEEPS UST: Statewide Environmental Evaluation and Planning System. This underground storage tank listing was updated and maintained by a company contacted by the SWRCB in the early 1990's. The listing is no longer updated or maintained. The local agency is the contact for more information on a site on the SWEEPS list.

A review of the SWEEPS UST list, as provided by EDR, and dated 06/01/1994 has revealed that there is

## EXECUTIVE SUMMARY

1 SWEEPS UST site within approximately 0.25 miles of the target property.

<u>Equal/Higher Elevation</u>	<u>Address</u>	<u>Direction / Distance</u>	<u>Map ID</u>	<u>Page</u>
<b>HYDRO CONDUIT CORPOR</b> Status: A Tank Status: A Comp Number: 11716	<b>23200 TEMESCAL CANYO</b>	<b>0 - 1/8 (0.000 mi.)</b>	<b>A4</b>	<b>11</b>

CA FID UST: The Facility Inventory Database contains active and inactive underground storage tank locations. The source is the State Water Resource Control Board.

A review of the CA FID UST list, as provided by EDR, and dated 10/31/1994 has revealed that there is 1 CA FID UST site within approximately 0.25 miles of the target property.

<u>Equal/Higher Elevation</u>	<u>Address</u>	<u>Direction / Distance</u>	<u>Map ID</u>	<u>Page</u>
<b>HYDRO CONDUIT CORP</b> Facility Id: 33000562 Status: A	<b>23200 TEMESCAL CYN R</b>	<b>0 - 1/8 (0.000 mi.)</b>	<b>A7</b>	<b>14</b>

CERS TANKS: List of sites in the California Environmental Protection Agency (CalEPA) Regulated Site Portal which fall under the Aboveground Petroleum Storage and Underground Storage Tank regulatory programs.

A review of the CERS TANKS list, as provided by EDR, and dated 04/09/2019 has revealed that there is 1 CERS TANKS site within approximately 0.25 miles of the target property.

<u>Equal/Higher Elevation</u>	<u>Address</u>	<u>Direction / Distance</u>	<u>Map ID</u>	<u>Page</u>
<b>SHELL SERVICE STATIO</b>	<b>23255 TEMESCAL CANYO</b>	<b>S 0 - 1/8 (0.054 mi.)</b>	<b>D15</b>	<b>60</b>

### **Records of Emergency Release Reports**

CHMIRS: The California Hazardous Material Incident Report System contains information on reported hazardous material incidents, i.e., accidental releases or spills. The source is the California Office of Emergency Services.

A review of the CHMIRS list, as provided by EDR, and dated 10/24/2018 has revealed that there is 1 CHMIRS site within approximately 0.001 miles of the target property.

<u>Equal/Higher Elevation</u>	<u>Address</u>	<u>Direction / Distance</u>	<u>Map ID</u>	<u>Page</u>
Not reported OES Incident Number: 3-3233	TEMESCAL CANYON & DA	0 - 1/8 (0.000 mi.)	B3	10

### **Other Ascertainable Records**

ICIS: The Integrated Compliance Information System (ICIS) supports the information needs of the national enforcement and compliance program as well as the unique needs of the National Pollutant Discharge Elimination System (NPDES) program.

A review of the ICIS list, as provided by EDR, and dated 11/18/2016 has revealed that there is 1 ICIS

## EXECUTIVE SUMMARY

site within approximately 0.001 miles of the target property.

<u>Equal/Higher Elevation</u>	<u>Address</u>	<u>Direction / Distance</u>	<u>Map ID</u>	<u>Page</u>
<b>HYDRO CONDUIT CORP</b> FRS ID:: 110001183077	<b>23200 TEMESCAL CYN R</b>	<b>0 - 1/8 (0.000 mi.)</b>	<b>A7</b>	<b>14</b>

US AIRS: The database is a sub-system of Aerometric Information Retrieval System (AIRS). AFS contains compliance data on air pollution point sources regulated by the U.S. EPA and/or state and local air regulatory agencies. This information comes from source reports by various stationary sources of air pollution, such as electric power plants, steel mills, factories, and universities, and provides information about the air pollutants they produce. Action, air program, air program pollutant, and general level plant data. It is used to track emissions and compliance data from industrial plants.

A review of the US AIRS list, as provided by EDR, has revealed that there is 1 US AIRS site within approximately 0.001 miles of the target property.

<u>Equal/Higher Elevation</u>	<u>Address</u>	<u>Direction / Distance</u>	<u>Map ID</u>	<u>Page</u>
<b>HYDRO CONDUIT CORP</b> Database: US AIRS MINOR, Date of Government Version: 10/12/2016 EPA plant ID:: 110001191610	<b>23200 TEMESCAL CYN R</b>	<b>0 - 1/8 (0.000 mi.)</b>	<b>A7</b>	<b>14</b>

FINDS: The Facility Index System contains both facility information and "pointers" to other sources of information that contain more detail. These include: RCRIS; Permit Compliance System (PCS); Aerometric Information Retrieval System (AIRS); FATES (FIFRA [Federal Insecticide Fungicide Rodenticide Act] and TSCA Enforcement System, FTTS [FIFRA/TSCA Tracking System]; CERCLIS; DOCKET (Enforcement Docket used to manage and track information on civil judicial enforcement cases for all environmental statutes); Federal Underground Injection Control (FURS); Federal Reporting Data System (FRDS); Surface Impoundments (SIA); TSCA Chemicals in Commerce Information System (CICS); PADS; RCRA-J (medical waste transporters/disposers); TRIS; and TSCA. The source of this database is the U.S. EPA/NTIS.

A review of the FINDS list, as provided by EDR, and dated 02/15/2019 has revealed that there are 3 FINDS sites within approximately 0.001 miles of the target property.

<u>Equal/Higher Elevation</u>	<u>Address</u>	<u>Direction / Distance</u>	<u>Map ID</u>	<u>Page</u>
CSR HYDRO CONDUIT Registry ID:: 110040863152	23200 TEMESCAL CYN R	0 - 1/8 (0.000 mi.)	A9	45
CONCRETE PIPE MFG FA Registry ID:: 110064889376	23200 TEMESCAL CANYO	0 - 1/8 (0.000 mi.)	A10	45
<b>RINKER MATERIALS HYD</b> Registry ID:: 110001183077	<b>23200 TEMESCAL CANYO</b>	<b>0 - 1/8 (0.000 mi.)</b>	<b>A12</b>	<b>46</b>

ECHO: ECHO provides integrated compliance and enforcement information for about 800,000 regulated facilities nationwide.

A review of the ECHO list, as provided by EDR, and dated 03/03/2019 has revealed that there is 1 ECHO site within approximately 0.001 miles of the target property.

<u>Equal/Higher Elevation</u>	<u>Address</u>	<u>Direction / Distance</u>	<u>Map ID</u>	<u>Page</u>
<b>RINKER MATERIALS HYD</b>	<b>23200 TEMESCAL CANYO</b>	<b>0 - 1/8 (0.000 mi.)</b>	<b>A12</b>	<b>46</b>



## EXECUTIVE SUMMARY

Registry ID: 110001183077

EMI: Toxics and criteria pollutant emissions data collected by the ARB and local air pollution agencies

A review of the EMI list, as provided by EDR, and dated 12/31/2017 has revealed that there is 1 EMI site within approximately 0.001 miles of the target property.

<u>Equal/Higher Elevation</u>	<u>Address</u>	<u>Direction / Distance</u>	<u>Map ID</u>	<u>Page</u>
<b>HYDRO CONDUIT CORP</b> Facility Id: 21173	<b>23200 TEMESCAL CYN R</b>	<b>0 - 1/8 (0.000 mi.)</b>	<b>A8</b>	<b>39</b>

HAZNET: The data is extracted from the copies of hazardous waste manifests received each year by the DTSC. The annual volume of manifests is typically 700,000-1,000,000 annually, representing approximately 350,000-500,000 shipments. Data from non-California manifests & continuation sheets are not included at the present time. Data are from the manifests submitted without correction, and therefore many contain some invalid values for data elements such as generator ID, TSD ID, waste category, & disposal method. The source is the Department of Toxic Substance Control is the agency. This database begins with calendar year 1993.

A review of the HAZNET list, as provided by EDR, and dated 12/31/2017 has revealed that there are 2 HAZNET sites within approximately 0.001 miles of the target property.

<u>Equal/Higher Elevation</u>	<u>Address</u>	<u>Direction / Distance</u>	<u>Map ID</u>	<u>Page</u>
CSR HYDRO CONDUIT GEPaid: CAD983660150 GEPaid: CAC002861475	23200 TEMESCAL CYN	0 - 1/8 (0.000 mi.)	A1	8
HYDRO CONDUIT CORPOR GEPaid: CAL000002591	23200 TEMESCAL CANYO	0 - 1/8 (0.000 mi.)	A5	13

HIST CORTESE: The sites for the list are designated by the State Water Resource Control Board [LUST], the Integrated Waste Board [SWF/LS], and the Department of Toxic Substances Control [CALSTATES]. This listing is no longer updated by the state agency.

A review of the HIST CORTESE list, as provided by EDR, and dated 04/01/2001 has revealed that there are 3 HIST CORTESE sites within approximately 0.5 miles of the target property.

<u>Equal/Higher Elevation</u>	<u>Address</u>	<u>Direction / Distance</u>	<u>Map ID</u>	<u>Page</u>
<b>HYDRO CONDUIT CORP</b> Reg Id: 083303356T	<b>23200 TEMESCAL CYN R</b>	<b>0 - 1/8 (0.000 mi.)</b>	<b>A7</b>	<b>14</b>
<b>MISSION CLAY PRODUCT</b> Reg Id: 083302333T	<b>23835 TEMESCAL CNYN</b>	<b>S 1/4 - 1/2 (0.386 mi.)</b>	<b>G23</b>	<b>107</b>
<b>RIVERSIDE CEMENT CO.</b> Reg Id: 083302334T	<b>10250 DAWSON CNYN</b>	<b>NE 1/4 - 1/2 (0.457 mi.)</b>	<b>25</b>	<b>118</b>

## EXECUTIVE SUMMARY

HWT: A listing of hazardous waste transporters. In California, unless specifically exempted, it is unlawful for any person to transport hazardous wastes unless the person holds a valid registration issued by DTSC. A hazardous waste transporter registration is valid for one year and is assigned a unique registration number.

A review of the HWT list, as provided by EDR, and dated 01/07/2019 has revealed that there is 1 HWT site within approximately 0.25 miles of the target property.

<u>Equal/Higher Elevation</u>	<u>Address</u>	<u>Direction / Distance</u>	<u>Map ID</u>	<u>Page</u>
HCI ENVIRONMENTAL & Reg Num: 5464	22941 TEMESCAL CANYO	WNW 1/8 - 1/4 (0.163 mi.)	E17	97

NPDES: A listing of NPDES permits, including stormwater.

A review of the NPDES list, as provided by EDR, and dated 02/11/2019 has revealed that there is 1 NPDES site within approximately 0.001 miles of the target property.

<u>Equal/Higher Elevation</u>	<u>Address</u>	<u>Direction / Distance</u>	<u>Map ID</u>	<u>Page</u>
<b>HYDRO CONDUIT CORP</b> Facility Status: Terminated	<b>23200 TEMESCAL CYN R</b>	<b>0 - 1/8 (0.000 mi.)</b>	<b>A7</b>	<b>14</b>

WDS: California Water Resources Control Board - Waste Discharge System.

A review of the WDS list, as provided by EDR, and dated 06/19/2007 has revealed that there is 1 WDS site within approximately 0.001 miles of the target property.

<u>Equal/Higher Elevation</u>	<u>Address</u>	<u>Direction / Distance</u>	<u>Map ID</u>	<u>Page</u>
<b>HYDRO CONDUIT CORP</b> Facility Status: A Facility Id: 8 331000094	<b>23200 TEMESCAL CYN R</b>	<b>0 - 1/8 (0.000 mi.)</b>	<b>A7</b>	<b>14</b>

CIWQS: The California Integrated Water Quality System (CIWQS) is a computer system used by the State and Regional Water Quality Control Boards to track information about places of environmental interest, manage permits and other orders, track inspections, and manage violations and enforcement activities.

A review of the CIWQS list, as provided by EDR, and dated 03/05/2019 has revealed that there are 2 CIWQS sites within approximately 0.001 miles of the target property.

<u>Equal/Higher Elevation</u>	<u>Address</u>	<u>Direction / Distance</u>	<u>Map ID</u>	<u>Page</u>
CONCRETE PIPE MFG FA	23200 TEMESCAL CANYO	0 - 1/8 (0.000 mi.)	A6	13
<b>HYDRO CONDUIT CORP</b>	<b>23200 TEMESCAL CYN R</b>	<b>0 - 1/8 (0.000 mi.)</b>	<b>A7</b>	<b>14</b>

CERS: The CalEPA Regulated Site Portal database combines data about environmentally regulated sites and facilities in California into a single database. It combines data from a variety of state and federal databases, and provides an overview of regulated activities across the spectrum of environmental programs for any given location in California. These activities include hazardous materials and waste, state and federal cleanups, impacted ground and surface waters, and toxic materials

A review of the CERS list, as provided by EDR, and dated 04/09/2019 has revealed that there are 2

## EXECUTIVE SUMMARY

CERS sites within approximately 0.001 miles of the target property.

<u>Equal/Higher Elevation</u>	<u>Address</u>	<u>Direction / Distance</u>	<u>Map ID</u>	<u>Page</u>
HYDRO CONDUIT CORP	23200 TEMESCAL CYN R	0 - 1/8 (0.000 mi.)	A7	14
HYDRO CONDUIT CORP	23200 TEMESCAL CYN R	0 - 1/8 (0.000 mi.)	A8	39

### EDR RECOVERED GOVERNMENT ARCHIVES

#### ***Exclusive Recovered Govt. Archives***

RGA LF: The EDR Recovered Government Archive Landfill database provides a list of landfills derived from historical databases and includes many records that no longer appear in current government lists. Compiled from Records formerly available from the Department of Resources Recycling and Recovery in California.

A review of the RGA LF list, as provided by EDR, has revealed that there is 1 RGA LF site within approximately 0.001 miles of the target property.

<u>Equal/Higher Elevation</u>	<u>Address</u>	<u>Direction / Distance</u>	<u>Map ID</u>	<u>Page</u>
CORONA CLAY COMPANY Facility ID: 33-AA-0068	DAWSON CANYON RD & T	0 - 1/8 (0.000 mi.)	B2	9

RGA LUST: The EDR Recovered Government Archive Leaking Underground Storage Tank database provides a list of LUST incidents derived from historical databases and includes many records that no longer appear in current government lists. Compiled from Records formerly available from the State Water Resources Control Board in California.

A review of the RGA LUST list, as provided by EDR, has revealed that there is 1 RGA LUST site within approximately 0.001 miles of the target property.

<u>Equal/Higher Elevation</u>	<u>Address</u>	<u>Direction / Distance</u>	<u>Map ID</u>	<u>Page</u>
CSR HYDRO CONDUIT	23200 TEMESCAL CANYO	0 - 1/8 (0.000 mi.)	A11	45

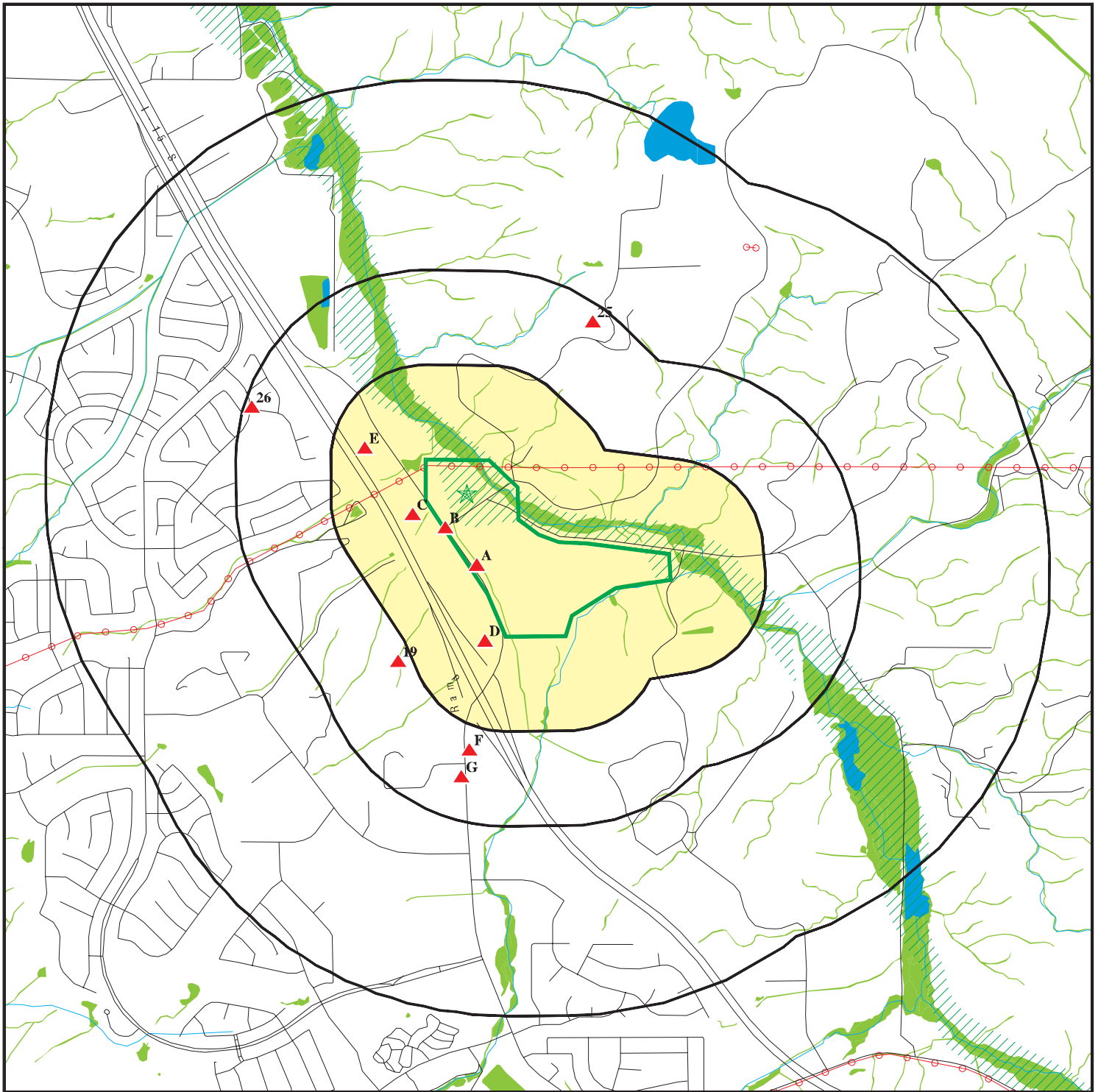


## EXECUTIVE SUMMARY

Due to poor or inadequate address information, the following sites were not mapped. Count: 11 records.

<u>Site Name</u>	<u>Database(s)</u>
TEMESCAL CANYON ROAD	NPDES, CERS
SW CR OLD TEMESCAL RD & 6TH ST	CIWQS
DEWATERING, TEMESCAL CANYON	CIWQS
TEMESCAL CANYON RD WIDENING	CIWQS
	CDL
	CDL
	CDL
	CDL
	CDL
	CDL
	LUST
WILD ROSE DEVELOPMENT	FINDS
TEMESCA CANYON RD - COLDWATER CANY	

# OVERVIEW MAP - 5657831.2S



Target Property

Sites at elevations higher than or equal to the target property

Sites at elevations lower than the target property

Manufactured Gas Plants

National Priority List Sites

Dept. Defense Sites

Indian Reservations BIA

Power transmission lines

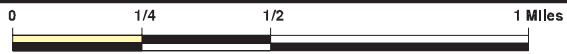
100-year flood zone

500-year flood zone

National Wetland Inventory

State Wetlands

Areas of Concern

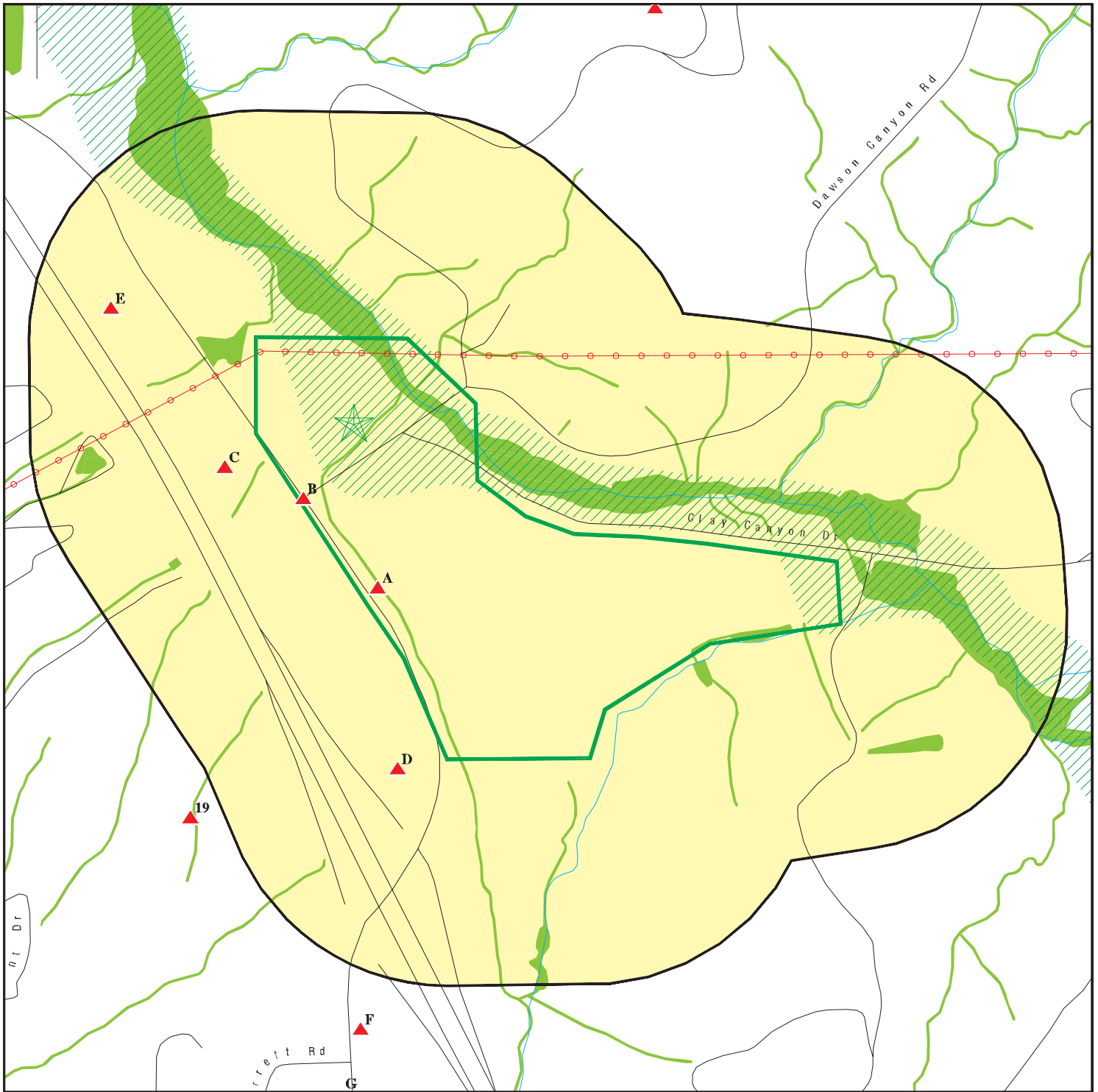


This report includes Interactive Map Layers to display and/or hide map information. The legend includes only those icons for the default map view.

SITE NAME: 23100 Temescal Canyon Rd  
 ADDRESS: 23100 Temescal Canyon Rd  
 Corona CA 92883  
 LAT/LONG: 33.784328 / 117.487863

CLIENT: Hazard Management Consulting  
 CONTACT: Troy Taylor  
 INQUIRY #: 5657831.2S  
 DATE: May 20, 2019 1:54 pm

# DETAIL MAP - 5657831.2S



Target Property

Sites at elevations higher than or equal to the target property

Sites at elevations lower than the target property

Manufactured Gas Plants

Sensitive Receptors

National Priority List Sites

Dept. Defense Sites

Indian Reservations BIA

Power transmission lines

100-year flood zone

500-year flood zone

National Wetland Inventory

State Wetlands

Areas of Concern



This report includes Interactive Map Layers to display and/or hide map information. The legend includes only those icons for the default map view.

SITE NAME: 23100 Temescal Canyon Rd  
 ADDRESS: 23100 Temescal Canyon Rd  
 Corona CA 92883  
 LAT/LONG: 33.784328 / 117.487863

CLIENT: Hazard Management Consulting  
 CONTACT: Troy Taylor  
 INQUIRY #: 5657831.2s  
 DATE: May 20, 2019 1:55 pm



## MAP FINDINGS SUMMARY

Database	Search Distance (Miles)	Target Property	< 1/8	1/8 - 1/4	1/4 - 1/2	1/2 - 1	> 1	Total Plotted
<b>STANDARD ENVIRONMENTAL RECORDS</b>								
<b><i>Federal NPL site list</i></b>								
NPL	1.000		0	0	0	0	NR	0
Proposed NPL	1.000		0	0	0	0	NR	0
NPL LIENS	0.001		0	NR	NR	NR	NR	0
<b><i>Federal Delisted NPL site list</i></b>								
Delisted NPL	1.000		0	0	0	0	NR	0
<b><i>Federal CERCLIS list</i></b>								
FEDERAL FACILITY	0.500		0	0	0	NR	NR	0
SEMS	0.500		0	0	0	NR	NR	0
<b><i>Federal CERCLIS NFRAP site list</i></b>								
SEMS-ARCHIVE	0.500		0	0	0	NR	NR	0
<b><i>Federal RCRA CORRACTS facilities list</i></b>								
CORRACTS	1.000		0	0	0	0	NR	0
<b><i>Federal RCRA non-CORRACTS TSD facilities list</i></b>								
RCRA-TSDF	0.500		0	0	0	NR	NR	0
<b><i>Federal RCRA generators list</i></b>								
RCRA-LQG	0.250		0	0	NR	NR	NR	0
RCRA-SQG	0.250		2	0	NR	NR	NR	2
RCRA-CESQG	0.250		0	1	NR	NR	NR	1
<b><i>Federal institutional controls / engineering controls registries</i></b>								
LUCIS	0.500		0	0	0	NR	NR	0
US ENG CONTROLS	0.500		0	0	0	NR	NR	0
US INST CONTROL	0.500		0	0	0	NR	NR	0
<b><i>Federal ERNS list</i></b>								
ERNS	0.001		0	NR	NR	NR	NR	0
<b><i>State- and tribal - equivalent NPL RESPONSE</i></b>								
RESPONSE	1.000		0	0	0	0	NR	0
<b><i>State- and tribal - equivalent CERCLIS ENVIROSTOR</i></b>								
ENVIROSTOR	1.000		0	0	2	0	NR	2
<b><i>State and tribal landfill and/or solid waste disposal site lists</i></b>								
SWF/LF	0.500		0	0	0	NR	NR	0
<b><i>State and tribal leaking storage tank lists</i></b>								
LUST	0.500		2	0	6	NR	NR	8

## MAP FINDINGS SUMMARY

Database	Search Distance (Miles)	Target Property	< 1/8	1/8 - 1/4	1/4 - 1/2	1/2 - 1	> 1	Total Plotted
INDIAN LUST	0.500		0	0	0	NR	NR	0
CPS-SLIC	0.500		0	0	0	NR	NR	0
<b><i>State and tribal registered storage tank lists</i></b>								
FEMA UST	0.250		0	0	NR	NR	NR	0
UST	0.250		2	0	NR	NR	NR	2
AST	0.250		0	0	NR	NR	NR	0
INDIAN UST	0.250		0	0	NR	NR	NR	0
<b><i>State and tribal voluntary cleanup sites</i></b>								
INDIAN VCP	0.500		0	0	0	NR	NR	0
VCP	0.500		0	0	0	NR	NR	0
<b><i>State and tribal Brownfields sites</i></b>								
BROWNFIELDS	0.500		0	0	0	NR	NR	0
<b><u>ADDITIONAL ENVIRONMENTAL RECORDS</u></b>								
<b><i>Local Brownfield lists</i></b>								
US BROWNFIELDS	0.500		0	0	0	NR	NR	0
<b><i>Local Lists of Landfill / Solid Waste Disposal Sites</i></b>								
WMUDS/SWAT	0.500		0	0	0	NR	NR	0
SWRCY	0.500		0	0	0	NR	NR	0
HAULERS	0.001		0	NR	NR	NR	NR	0
INDIAN ODI	0.500		0	0	0	NR	NR	0
ODI	0.500		0	0	0	NR	NR	0
DEBRIS REGION 9	0.500		0	0	0	NR	NR	0
IHS OPEN DUMPS	0.500		0	0	0	NR	NR	0
<b><i>Local Lists of Hazardous waste / Contaminated Sites</i></b>								
US HIST CDL	0.001		0	NR	NR	NR	NR	0
HIST Cal-Sites	1.000		0	0	0	0	NR	0
SCH	0.250		0	0	NR	NR	NR	0
CDL	0.001		0	NR	NR	NR	NR	0
CERS HAZ WASTE	0.250		2	0	NR	NR	NR	2
Toxic Pits	1.000		0	0	0	0	NR	0
US CDL	0.001		0	NR	NR	NR	NR	0
PFAS	0.001		0	NR	NR	NR	NR	0
<b><i>Local Lists of Registered Storage Tanks</i></b>								
SWEEPS UST	0.250		1	0	NR	NR	NR	1
HIST UST	0.250		0	0	NR	NR	NR	0
CA FID UST	0.250		1	0	NR	NR	NR	1
CERS TANKS	0.250		1	0	NR	NR	NR	1
<b><i>Local Land Records</i></b>								
LIENS	0.001		0	NR	NR	NR	NR	0

## MAP FINDINGS SUMMARY

Database	Search Distance (Miles)	Target Property	< 1/8	1/8 - 1/4	1/4 - 1/2	1/2 - 1	> 1	Total Plotted
LIENS 2	0.001		0	NR	NR	NR	NR	0
DEED	0.500		0	0	0	NR	NR	0
<b>Records of Emergency Release Reports</b>								
HMIRS	0.001		0	NR	NR	NR	NR	0
CHMIRS	0.001		1	NR	NR	NR	NR	1
LDS	0.001		0	NR	NR	NR	NR	0
MCS	0.001		0	NR	NR	NR	NR	0
SPILLS 90	0.001		0	NR	NR	NR	NR	0
<b>Other Ascertainable Records</b>								
RCRA NonGen / NLR	0.250		0	0	NR	NR	NR	0
FUDS	1.000		0	0	0	0	NR	0
DOD	1.000		0	0	0	0	NR	0
SCRD DRYCLEANERS	0.500		0	0	0	NR	NR	0
US FIN ASSUR	0.001		0	NR	NR	NR	NR	0
EPA WATCH LIST	0.001		0	NR	NR	NR	NR	0
2020 COR ACTION	0.250		0	0	NR	NR	NR	0
TSCA	0.001		0	NR	NR	NR	NR	0
TRIS	0.001		0	NR	NR	NR	NR	0
SSTS	0.001		0	NR	NR	NR	NR	0
ROD	1.000		0	0	0	0	NR	0
RMP	0.001		0	NR	NR	NR	NR	0
RAATS	0.001		0	NR	NR	NR	NR	0
PRP	0.001		0	NR	NR	NR	NR	0
PADS	0.001		0	NR	NR	NR	NR	0
ICIS	0.001		1	NR	NR	NR	NR	1
FTTS	0.001		0	NR	NR	NR	NR	0
MLTS	0.001		0	NR	NR	NR	NR	0
COAL ASH DOE	0.001		0	NR	NR	NR	NR	0
COAL ASH EPA	0.500		0	0	0	NR	NR	0
PCB TRANSFORMER	0.001		0	NR	NR	NR	NR	0
RADINFO	0.001		0	NR	NR	NR	NR	0
HIST FTTS	0.001		0	NR	NR	NR	NR	0
DOT OPS	0.001		0	NR	NR	NR	NR	0
CONSENT	1.000		0	0	0	0	NR	0
INDIAN RESERV	0.001		0	NR	NR	NR	NR	0
FUSRAP	1.000		0	0	0	0	NR	0
UMTRA	0.500		0	0	0	NR	NR	0
LEAD SMELTERS	0.001		0	NR	NR	NR	NR	0
US AIRS	0.001		1	NR	NR	NR	NR	1
US MINES	0.250		0	0	NR	NR	NR	0
ABANDONED MINES	0.001		0	NR	NR	NR	NR	0
FINDS	0.001		3	NR	NR	NR	NR	3
ECHO	0.001		1	NR	NR	NR	NR	1
UXO	1.000		0	0	0	0	NR	0
DOCKET HWC	0.001		0	NR	NR	NR	NR	0
FUELS PROGRAM	0.250		0	0	NR	NR	NR	0
CA BOND EXP. PLAN	1.000		0	0	0	0	NR	0
Cortese	0.500		0	0	0	NR	NR	0
CUPA Listings	0.250		0	0	NR	NR	NR	0





Map ID  
Direction  
Distance  
Elevation

MAP FINDINGS

Site

Database(s)

EDR ID Number  
EPA ID Number

A1

CSR HYDRO CONDUIT  
23200 TEMESCAL CYN  
CORONA, CA 91720

HAZNET

S113019185  
N/A

< 1/8  
1 ft.

Site 1 of 10 in cluster A

Relative:  
Higher

HAZNET:

Actual:  
958 ft.

Site Name: HYDRO CONDUIT CORPORATION  
Year: 2016  
GEPaid: CAC002861475  
Contact: HYDRO CONDUIT CORPORATION  
Telephone: 9093767694  
Mailing Name: Not reported  
Mailing Address: 1501 BELVEDERE RD  
Mailing City,St,Zip: WEST PALM BEACH, FL 334061501  
Gen County: Riverside  
TSD EPA ID: AZC950823111  
TSD County: 99  
Tons: 18.4  
CA Waste Code: 151-  
Method: H132-  
Facility County: Riverside

Site Name: RINKER MATERIALS HYDRO CONDUIT DIVISION  
Year: 2015  
GEPaid: CAD983660150  
Contact: BRYAN DRAKE, OPERATIONS MGR  
Telephone: 9512772420  
Mailing Name: Not reported  
Mailing Address: 23200 TEMESCAL CANYON RD  
Mailing City,St,Zip: CORONA, CA 928830000  
Gen County: Riverside  
TSD EPA ID: CAT080013352  
TSD County: Los Angeles  
Tons: 7.506  
CA Waste Code: 223-  
Method: H039-  
Facility County: Riverside

Site Name: RINKER MATERIALS HYDRO CONDUIT DIVISION  
Year: 2015  
GEPaid: CAD983660150  
Contact: BRYAN DRAKE, OPERATIONS MGR  
Telephone: 9512772420  
Mailing Name: Not reported  
Mailing Address: 23200 TEMESCAL CANYON RD  
Mailing City,St,Zip: CORONA, CA 928830000  
Gen County: Riverside  
TSD EPA ID: CAT080013352  
TSD County: Los Angeles  
Tons: 7.506  
CA Waste Code: 223-  
Method: H039-  
Facility County: Riverside

Site Name: RINKER MATERIALS HYDRO CONDUIT DIVISION  
Year: 2014  
GEPaid: CAD983660150  
Contact: BRYAN DRAKE, OPERATIONS MGR

Map ID  
 Direction  
 Distance  
 Elevation

MAP FINDINGS

Site

Database(s)

EDR ID Number  
 EPA ID Number

**CSR HYDRO CONDUIT (Continued)**

**S113019185**

Telephone: 9512772420  
 Mailing Name: Not reported  
 Mailing Address: 23200 TEMESCAL CANYON RD  
 Mailing City,St,Zip: CORONA, CA 928830000  
 Gen County: Riverside  
 TSD EPA ID: CAD982444481  
 TSD County: San Bernardino  
 Tons: 0.03753  
 CA Waste Code: 551-  
 Method: H141-  
 Facility County: Riverside

Site Name: RINKER MATERIALS HYDRO CONDUIT DIVISION  
 Year: 2014  
 GEPAID: CAD983660150  
 Contact: BRYAN DRAKE, OPERATIONS MGR  
 Telephone: 9512772420  
 Mailing Name: Not reported  
 Mailing Address: 23200 TEMESCAL CANYON RD  
 Mailing City,St,Zip: CORONA, CA 928830000  
 Gen County: Riverside  
 TSD EPA ID: CAD982444481  
 TSD County: San Bernardino  
 Tons: 3.3825  
 CA Waste Code: 331-  
 Method: H141-  
 Facility County: Riverside

[Click this hyperlink](#) while viewing on your computer to access  
 138 additional CA\_HAZNET: record(s) in the EDR Site Report.

**B2**

**CORONA CLAY COMPANY  
 DAWSON CANYON RD & TEMESCAL CANYON RD  
 CORONA, CA**

**RGA LF S114726826  
 N/A**

< 1/8  
 1 ft.

**Site 1 of 2 in cluster B**

**Relative:  
 Higher**

RGA LF:

**Actual:  
 948 ft.**

2012	CORONA CLAY COMPANY	DAWSON CANYON RD & TEMESCAL CANYON RD
2011	CORONA CLAY COMPANY	DAWSON CANYON RD & TEMESCAL CANYON RD
2010	CORONA CLAY COMPANY	DAWSON CANYON RD & TEMESCAL CANYON RD
2009	CORONA CLAY COMPANY	DAWSON CANYON RD & TEMESCAL CANYON RD
2008	CORONA CLAY COMPANY	DAWSON CANYON RD & TEMESCAL CANYON RD
2007	CORONA CLAY COMPANY	DAWSON CANYON RD & TEMESCAL CANYON RD
2006	CORONA CLAY COMPANY	DAWSON CANYON RD & TEMESCAL CANYON RD
2005	CORONA CLAY COMPANY	DAWSON CANYON RD & TEMESCAL CANYON RD
2004	CORONA CLAY COMPANY	DAWSON CANYON RD & TEMESCAL CANYON RD
2003	CORONA CLAY COMPANY	DAWSON CANYON RD & TEMESCAL CANYON RD
2002	CORONA CLAY COMPANY	DAWSON CANYON RD & TEMESCAL CANYON RD
2001	CORONA CLAY COMPANY	DAWSON CANYON RD & TEMESCAL CANYON RD
2000	CORONA CLAY COMPANY	DAWSON CANYON RD & TEMESCAL CANYON RD
1999	CORONA CLAY COMPANY	DAWSON CANYON RD & TEMESCAL CANYON RD
1998	CORONA CLAY COMPANY	DAWSON CANYON RD & TEMESCAL CANYON RD
1997	CORONA CLAY COMPANY	DAWSON CANYON RD & TEMESCAL CANYON RD
1996	CORONA CLAY COMPANY	DAWSON CANYON RD & TEMESCAL CANYON RD
1995	CORONA CLAY COMPANY	DAWSON CANYON RD & TEMESCAL CANYON RD



Map ID  
Direction  
Distance  
Elevation

MAP FINDINGS

Site

Database(s)

EDR ID Number  
EPA ID Number

B3

CHMIRS S106396862  
N/A

< 1/8  
1 ft.

TEMESCAL CANYON & DAWSON CANYON  
CORONA, CA 90014

Site 2 of 2 in cluster B

Relative:  
Higher

Actual:  
948 ft.

CHMIRS:  
OES Incident Number: 3-3233  
OES notification: 06/26/2003  
OES Date: Not reported  
OES Time: Not reported  
**Date Completed: Not reported**  
Property Use: Not reported  
Agency Id Number: Not reported  
Agency Incident Number: Not reported  
Time Notified: Not reported  
Time Completed: Not reported  
Surrounding Area: Not reported  
Estimated Temperature: Not reported  
Property Management: Not reported  
More Than Two Substances Involved?: Not reported  
Resp Agency Personel # Of Decontaminated: Not reported  
Responding Agency Personel # Of Injuries: Not reported  
Responding Agency Personel # Of Fatalities: Not reported  
Others Number Of Decontaminated: Not reported  
Others Number Of Injuries: Not reported  
Others Number Of Fatalities: Not reported  
Vehicle Make/year: Not reported  
Vehicle License Number: Not reported  
Vehicle State: Not reported  
Vehicle Id Number: Not reported  
CA DOT PUC/ICC Number: Not reported  
Company Name: Not reported  
Reporting Officer Name/ID: Not reported  
Report Date: Not reported  
Facility Telephone: Not reported  
Waterway Involved: Yes  
Waterway: Temescal Wash  
Spill Site: Not reported  
Cleanup By: Unknown  
Containment: Not reported  
What Happened: Not reported  
Type: Not reported  
Measure: Not reported  
Other: Not reported  
Date/Time: Not reported  
Year: 2003  
Agency: CHP  
Incident Date: 6/26/200312:00:00 AM  
Admin Agency: Corona Fire Department  
Amount: Not reported  
Contained: No  
Site Type: Road  
E Date: Not reported  
Substance: Diesel Fuel  
Gallons: 150  
Unknown: 0  
Substance #2: Not reported  
Substance #3: Not reported

Map ID  
Direction  
Distance  
Elevation

MAP FINDINGS

Site

Database(s)

EDR ID Number  
EPA ID Number

(Continued)

S106396862

Evacuations: 0  
Number of Injuries: 0  
Number of Fatalities: 0  
#1 Pipeline: Not reported  
#2 Pipeline: Not reported  
#3 Pipeline: Not reported  
#1 Vessel >= 300 Tons: Not reported  
#2 Vessel >= 300 Tons: Not reported  
#3 Vessel >= 300 Tons: Not reported  
Evacs: Not reported  
Injuries: Not reported  
Fatafs: Not reported  
Comments: Not reported  
Description: Big rig with a single box trailer had a blowout and lost control and went into a ditch and ruptured tank trailer.

A4

HYDRO CONDUIT CORPORATION  
23200 TEMESCAL CANYON RD  
CORONA, CA 92883

UST U003152745  
SWEEPS UST N/A

< 1/8  
1 ft.

Site 2 of 10 in cluster A

Relative:  
Higher  
Actual:  
958 ft.

UST:  
Facility ID: 400  
Permitting Agency: RIVERSIDE COUNTY  
Latitude: 33.782813  
Longitude: -117.485102

SWEEPS UST:

Status: Active  
Comp Number: 11716  
Number: 1  
Board Of Equalization: 44-004279  
Referral Date: 11-03-92  
Action Date: 11-03-92  
Created Date: 02-24-89  
Owner Tank Id: 000582  
SWRCB Tank Id: 33-000-011716-000001  
Tank Status: A  
Capacity: 10000  
Active Date: 11-03-92  
Tank Use: M.V. FUEL  
STG: P  
Content: DIESEL  
Number Of Tanks: 5

Status: Active  
Comp Number: 11716  
Number: 1  
Board Of Equalization: 44-004279  
Referral Date: 11-03-92  
Action Date: 11-03-92  
Created Date: 02-24-89  
Owner Tank Id: 000582  
SWRCB Tank Id: 33-000-011716-000002  
Tank Status: A

Map ID  
Direction  
Distance  
Elevation

MAP FINDINGS

Site

Database(s)

EDR ID Number  
EPA ID Number

**HYDRO CONDUIT CORPORATION (Continued)**

**U003152745**

Capacity: 10000  
Active Date: 11-03-92  
Tank Use: M.V. FUEL  
STG: P  
Content: DIESEL  
Number Of Tanks: Not reported

Status: Active  
Comp Number: 11716  
Number: 1  
Board Of Equalization: 44-004279  
Referral Date: 11-03-92  
Action Date: 11-03-92  
Created Date: 02-24-89  
Owner Tank Id: 000582  
SWRCB Tank Id: 33-000-011716-000003  
Tank Status: A  
Capacity: 10000  
Active Date: 11-03-92  
Tank Use: M.V. FUEL  
STG: P  
Content: DIESEL  
Number Of Tanks: Not reported

Status: Active  
Comp Number: 11716  
Number: 1  
Board Of Equalization: 44-004279  
Referral Date: 11-03-92  
Action Date: 11-03-92  
Created Date: 02-24-89  
Owner Tank Id: 000582  
SWRCB Tank Id: 33-000-011716-000004  
Tank Status: A  
Capacity: 6000  
Active Date: 11-03-92  
Tank Use: M.V. FUEL  
STG: P  
Content: DIESEL  
Number Of Tanks: Not reported

Status: Active  
Comp Number: 11716  
Number: 1  
Board Of Equalization: 44-004279  
Referral Date: 11-03-92  
Action Date: 11-03-92  
Created Date: 02-24-89  
Owner Tank Id: 000582  
SWRCB Tank Id: 33-000-011716-000005  
Tank Status: A  
Capacity: 10000  
Active Date: 11-03-92  
Tank Use: M.V. FUEL  
STG: P  
Content: REG UNLEADED  
Number Of Tanks: Not reported



MAP FINDINGS

Map ID  
Direction  
Distance  
Elevation

Site

Database(s)

EDR ID Number  
EPA ID Number

**A5**      **HYDRO CONDUIT CORPORATION**  
**23200 TEMESCAL CANYON ROAD**  
**CORONA, CA 91718**

**HAZNET**    **S113022569**  
**N/A**

< 1/8  
1 ft.

**Site 3 of 10 in cluster A**

**Relative:**  
**Higher**

HAZNET:

**Actual:**  
**958 ft.**

Site Name:            HYDRO CONDUIT CORPORATION  
Year:                    1999  
GEPaid:                CAL000002591  
Contact:                HYDRO CONDUIT CORP  
Telephone:             0000000000  
Mailing Name:         Not reported  
Mailing Address:      23200 TEMESCAL CANYON RD  
Mailing City,St,Zip:   CORONA, CA 917190000  
Gen County:            Not reported  
TSD EPA ID:            CA0000084517  
TSD County:            Not reported  
Tons:                    .1251  
CA Waste Code:        541-  
Method:                 H01-  
Facility County:        Riverside

**A6**      **CONCRETE PIPE MFG FAC**  
**23200 TEMESCAL CANYON**  
**CORONA, CA 91719**

**CIWQS**    **S121630698**  
**N/A**

< 1/8  
1 ft.

**Site 4 of 10 in cluster A**

**Relative:**  
**Higher**

CIWQS:

**Actual:**  
**958 ft.**

Agency:                Rinker Materials  
Agency Address:      23200 Temescal Canyon Road, Corona, CA 92883  
Place/Project Type:   Concrete Manufacturing  
SIC/NAICS:             3272  
Region:                  8  
Program:                WDRINDIVLRG  
Regulatory Measure Status:   Historical  
Regulatory Measure Type:   WDR  
Order Number:         99-03404  
WDID:                    8 332117001  
NPDES Number:         Not reported  
Adoption Date:         01/15/1999  
Effective Date:         01/15/1999  
Termination Date:     Not reported  
Expiration/Review Date:   Not reported  
Design Flow:            0.005  
Major/Minor:           Not reported  
Complexity:             C  
TTWQ:                    3  
Enforcement Actions within 5 years:   0  
Violations within 5 years:            0  
Latitude:                Not reported  
Longitude:               Not reported

MAP FINDINGS

Map ID Direction Distance Elevation		Database(s)	EDR ID Number EPA ID Number
----------------------------------------------	--	-------------	--------------------------------

**A7**      **HYDRO CONDUIT CORP**  
**23200 TEMESCAL CYN RD**  
**< 1/8**    **CORONA, CA 92883**  
**1 ft.**

**Site 5 of 10 in cluster A**

**RCRA-SQG**    **1000819995**  
**LUST**        **CAD983660150**  
**CA FID UST**  
**ICIS**  
**US AIRS**  
**HIST CORTESE**  
**NPDES**  
**WDS**  
**CIWQS**  
**CERS**

**Relative:**  
**Higher**

**Actual:**  
**958 ft.**

**RCRA-SQG:**

Date form received by agency: 02/22/1993  
Facility name:                    HYDRO CONDUIT CORP  
Facility address:                23200 TEMESCAL CYN RD  
                                          CORONA, CA 92883  
EPA ID:                            CAD983660150  
Contact:                          RICK MEYERS  
Contact address:                23200 TEMESCAL CYN  
                                          CORONA, CA 91720  
Contact country:                US  
Contact telephone:            714-277-2420  
Contact email:                  Not reported  
EPA Region:                      09  
Classification:                 Small Small Quantity Generator  
Description:                      Handler: generates more than 100 and less than 1000 kg of hazardous waste during any calendar month and accumulates less than 6000 kg of hazardous waste at any time; or generates 100 kg or less of hazardous waste during any calendar month, and accumulates more than 1000 kg of hazardous waste at any time

**Owner/Operator Summary:**

Owner/operator name:        HYDRO CONDUIT CORP  
Owner/operator address:      23200 TEMESCAL CYN  
                                          CORONA, CA 91720  
Owner/operator country:      Not reported  
Owner/operator telephone:    714-277-2420  
Owner/operator email:        Not reported  
Owner/operator fax:           Not reported  
Owner/operator extension:    Not reported  
Legal status:                    Private  
Owner/Operator Type:        Owner  
Owner/Op start date:         Not reported  
Owner/Op end date:            Not reported

**Handler Activities Summary:**

U.S. importer of hazardous waste:    No  
Mixed waste (haz. and radioactive):    No  
Recycler of hazardous waste:          No  
Transporter of hazardous waste:        No  
Treater, storer or disposer of HW:      No  
Underground injection activity:        No  
On-site burner exemption:                No  
Furnace exemption:                        No  
Used oil fuel burner:                        No  
Used oil processor:                         No  
User oil refiner:                             No  
Used oil fuel marketer to burner:        No

Map ID  
Direction  
Distance  
Elevation

MAP FINDINGS

Site

Database(s)

EDR ID Number  
EPA ID Number

**HYDRO CONDUIT CORP (Continued)**

**1000819995**

Used oil Specification marketer: No  
Used oil transfer facility: No  
Used oil transporter: No

Violation Status: No violations found

**LUST:**

Lead Agency: RIVERSIDE COUNTY LOP  
Case Type: LUST Cleanup Site  
Geo Track: [http://geotracker.waterboards.ca.gov/profile\\_report.asp?global\\_id=T0606500563](http://geotracker.waterboards.ca.gov/profile_report.asp?global_id=T0606500563)  
Global Id: T0606500563  
Latitude: 33.7806727022536  
Longitude: -117.481814462331  
Status: Completed - Case Closed  
Status Date: 11/07/2001  
Case Worker: RIV  
RB Case Number: 083303356T  
Local Agency: RIVERSIDE COUNTY LOP  
File Location: Local Agency Warehouse  
Local Case Number: 9814820  
Potential Media Affect: Soil  
Potential Contaminants of Concern: Gasoline  
Site History: Not reported

**LUST:**

Global Id: T0606500563  
Contact Type: Regional Board Caseworker  
Contact Name: MIGUEL OVIEDO  
Organization Name: SANTA ANA RWQCB (REGION 8)  
Address: 3737 Main Street, Suite 500  
City: RIVERSIDE  
Email: miguel.oviedo@waterboards.ca.gov  
Phone Number: 9517823238

Global Id: T0606500563  
Contact Type: Local Agency Caseworker  
Contact Name: Riverside County LOP  
Organization Name: RIVERSIDE COUNTY LOP  
Address: 3880 LEMON ST SUITE 200  
City: RIVERSIDE  
Email: Not reported  
Phone Number: 9519558980

**LUST:**

Global Id: T0606500563  
Action Type: Other  
Date: 01/08/1999  
Action: Leak Reported

Global Id: T0606500563  
Action Type: ENFORCEMENT  
Date: 04/02/2009  
Action: Closure/No Further Action Letter - #Site Closure

Global Id: T0606500563  
Action Type: ENFORCEMENT  
Date: 04/01/2009  
Action: Other Report - #UST Sample Analytical Report



Map ID  
Direction  
Distance  
Elevation

MAP FINDINGS

Site

Database(s)

EDR ID Number  
EPA ID Number

**HYDRO CONDUIT CORP (Continued)**

**1000819995**

Global Id: T0606500563  
Action Type: ENFORCEMENT  
Date: 04/01/2009  
Action: File review - #RCDEH upload site file 3/11/2015

Global Id: T0606500563  
Action Type: Other  
Date: 12/31/1998  
Action: Leak Discovery

Global Id: T0606500563  
Action Type: ENFORCEMENT  
Date: 11/07/2001  
Action: Closure/No Further Action Letter

Global Id: T0606500563  
Action Type: Other  
Date: 12/23/1998  
Action: Leak Stopped

**LUST:**

Global Id: T0606500563  
Status: Completed - Case Closed  
Status Date: 11/07/2001

Global Id: T0606500563  
Status: Open - Case Begin Date  
Status Date: 12/23/1998

Global Id: T0606500563  
Status: Open - Site Assessment  
Status Date: 12/31/1998

**LUST REG 8:**

Region: 8  
County: Riverside  
Regional Board: Santa Ana Region  
Facility Status: Case Closed  
Case Number: 083303356T  
Local Case Num: 9814820  
Case Type: Soil only  
Substance: Gasoline  
Qty Leaked: Not reported  
Abate Method: Not reported  
Cross Street: Not reported  
Enf Type: CLOS  
Funding: Not reported  
How Discovered: Tank Closure  
How Stopped: Not reported  
Leak Cause: UNK  
Leak Source: UNK  
Global ID: T0606500563  
How Stopped Date: 12/23/1998  
Enter Date: 12/23/1998  
Date Confirmation of Leak Began: 12/31/1998

Map ID  
Direction  
Distance  
Elevation

MAP FINDINGS

Site

Database(s)

EDR ID Number  
EPA ID Number

**HYDRO CONDUIT CORP (Continued)**

**1000819995**

Date Preliminary Assessment Began:	Not reported
Discover Date:	12/31/1998
Enforcement Date:	Not reported
Close Date:	12/31/1998
Date Prelim Assessment Workplan Submitted:	Not reported
Date Pollution Characterization Began:	Not reported
Date Remediation Plan Submitted:	Not reported
Date Remedial Action Underway:	Not reported
Date Post Remedial Action Monitoring:	Not reported
Enter Date:	12/23/1998
GW Qualifies:	Not reported
Soil Qualifies:	Not reported
Operator:	Not reported
Facility Contact:	Not reported
Interim:	Not reported
Oversite Program:	LUST
Latitude:	33.7859437
Longitude:	-117.4910882
MTBE Date:	Not reported
Max MTBE GW:	Not reported
MTBE Concentration:	0
Max MTBE Soil:	Not reported
MTBE Fuel:	1
MTBE Tested:	Site NOT Tested for MTBE.Includes Unknown and Not Analyzed.
MTBE Class:	*
Staff:	TME
Staff Initials:	UNK
Lead Agency:	Local Agency
Local Agency:	33000L
Hydr Basin #:	ELSINORE (8-4)
Beneficial:	Not reported
Priority:	Not reported
Cleanup Fund Id:	Not reported
Work Suspended:	Not reported
Summary:	Not reported

**CA FID UST:**

Facility ID:	33000562
Regulated By:	UTNKA
Regulated ID:	Not reported
Cortese Code:	Not reported
SIC Code:	Not reported
Facility Phone:	7147352420
Mail To:	Not reported
Mailing Address:	23200 TEMESCAL CANYON RD
Mailing Address 2:	Not reported
Mailing City,St,Zip:	CORONA 91720
Contact:	Not reported
Contact Phone:	Not reported
DUNs Number:	Not reported
NPDES Number:	Not reported
EPA ID:	Not reported
Comments:	Not reported
Status:	Active

ICIS:

Map ID  
Direction  
Distance  
Elevation

MAP FINDINGS

Site

Database(s)

EDR ID Number  
EPA ID Number

**HYDRO CONDUIT CORP (Continued)**

**1000819995**

Enforcement Action ID: CASCAA000006065C084900014  
FRS ID: 110001183077  
Action Name: RINKER MATERIALS HYDRO CONDUIT 06065C084900014  
Facility Name: RINKER MATERIALS HYDRO CONDUIT  
Facility Address: 23200 TEMESCAL CANYON RD  
CORONA, CA 92883

Enforcement Action Type: Administrative Order  
Facility County: RIVERSIDE  
Program System Acronym: AIR  
Enforcement Action Forum Desc: Administrative - Formal  
EA Type Code: SCAAO  
Facility SIC Code: 3272  
Federal Facility ID: Not reported  
Latitude in Decimal Degrees: 33.78098  
Longitude in Decimal Degrees: -117.4872  
Permit Type Desc: Not reported  
Program System Acronym: CASCA00006065C0849  
Facility NAICS Code: 331210  
Tribal Land Code: Not reported

Enforcement Action ID: CASCAA000006065C084900013  
FRS ID: 110001183077  
Action Name: RINKER MATERIALS HYDRO CONDUIT 06065C084900013  
Facility Name: RINKER MATERIALS HYDRO CONDUIT  
Facility Address: 23200 TEMESCAL CANYON RD  
CORONA, CA 92883

Enforcement Action Type: Notice of Violation  
Facility County: RIVERSIDE  
Program System Acronym: AIR  
Enforcement Action Forum Desc: Administrative - Informal  
EA Type Code: NOV  
Facility SIC Code: 3272  
Federal Facility ID: Not reported  
Latitude in Decimal Degrees: 33.78098  
Longitude in Decimal Degrees: -117.4872  
Permit Type Desc: Not reported  
Program System Acronym: CASCA00006065C0849  
Facility NAICS Code: 331210  
Tribal Land Code: Not reported

Enforcement Action ID: CASCAA000006065C084900009  
FRS ID: 110001183077  
Action Name: RINKER MATERIALS HYDRO CONDUIT 06065C084900009  
Facility Name: RINKER MATERIALS HYDRO CONDUIT  
Facility Address: 23200 TEMESCAL CANYON RD  
CORONA, CA 92883

Enforcement Action Type: Administrative Order  
Facility County: RIVERSIDE  
Program System Acronym: AIR  
Enforcement Action Forum Desc: Administrative - Formal  
EA Type Code: SCAAO  
Facility SIC Code: 3272  
Federal Facility ID: Not reported  
Latitude in Decimal Degrees: 33.78098  
Longitude in Decimal Degrees: -117.4872  
Permit Type Desc: Not reported  
Program System Acronym: CASCA00006065C0849



Map ID  
Direction  
Distance  
Elevation

MAP FINDINGS

Site

Database(s)

EDR ID Number  
EPA ID Number

**HYDRO CONDUIT CORP (Continued)**

**1000819995**

Facility NAICS Code: 331210  
Tribal Land Code: Not reported

Enforcement Action ID: CASCAA000006065C084900008  
FRS ID: 110001183077  
Action Name: RINKER MATERIALS HYDRO CONDUIT 06065C084900008  
Facility Name: RINKER MATERIALS HYDRO CONDUIT  
Facility Address: 23200 TEMESCAL CANYON RD  
CORONA, CA 92883

Enforcement Action Type: Notice of Violation  
Facility County: RIVERSIDE  
Program System Acronym: AIR  
Enforcement Action Forum Desc: Administrative - Informal  
EA Type Code: NOV  
Facility SIC Code: 3272  
Federal Facility ID: Not reported  
Latitude in Decimal Degrees: 33.78098  
Longitude in Decimal Degrees: -117.4872  
Permit Type Desc: Not reported  
Program System Acronym: CASCA00006065C0849  
Facility NAICS Code: 331210  
Tribal Land Code: Not reported

**US AIRS MINOR:**

Envid: 1000819995  
Region Code: 09  
Programmatic ID: AIR CASCA00006065C0849  
Facility Registry ID: 110001183077  
D and B Number: Not reported  
Primary SIC Code: 3272  
NAICS Code: 331210  
Default Air Classification Code: MIN  
Facility Type of Ownership Code: POF  
Air CMS Category Code: Not reported  
HPV Status: Not reported

**US AIRS MINOR:**

Region Code: 09  
Programmatic ID: AIR CASCA00006065C0849  
Facility Registry ID: 110001183077  
Air Operating Status Code: OPR  
Default Air Classification Code: MIN  
Air Program: State Implementation Plan for National Primary and Secondary Ambient Air Quality Standards  
Activity Date: Not reported  
Activity Status Date: 2005-07-19 00:00:00  
Activity Group: Case File  
Activity Type: Case File  
Activity Status: Resolved

Region Code: 09  
Programmatic ID: AIR CASCA00006065C0849  
Facility Registry ID: 110001183077  
Air Operating Status Code: OPR  
Default Air Classification Code: MIN  
Air Program: State Implementation Plan for National Primary and Secondary Ambient Air Quality Standards  
Activity Date: 1997-06-05 00:00:00

Map ID  
Direction  
Distance  
Elevation

MAP FINDINGS

Site

Database(s)

EDR ID Number  
EPA ID Number

**HYDRO CONDUIT CORP (Continued)**

**1000819995**

Activity Status Date: Not reported  
Activity Group: Compliance Monitoring  
Activity Type: Inspection/Evaluation  
Activity Status: Not reported

Region Code: 09  
Programmatic ID: AIR CASCA00006065C0849  
Facility Registry ID: 110001183077  
Air Operating Status Code: OPR  
Default Air Classification Code: MIN  
Air Program: State Implementation Plan for National Primary and Secondary Ambient Air Quality Standards  
Activity Date: 1999-08-13 00:00:00  
Activity Status Date: Not reported  
Activity Group: Compliance Monitoring  
Activity Type: Inspection/Evaluation  
Activity Status: Not reported

Region Code: 09  
Programmatic ID: AIR CASCA00006065C0849  
Facility Registry ID: 110001183077  
Air Operating Status Code: OPR  
Default Air Classification Code: MIN  
Air Program: State Implementation Plan for National Primary and Secondary Ambient Air Quality Standards  
Activity Date: 2004-10-06 00:00:00  
Activity Status Date: Not reported  
Activity Group: Compliance Monitoring  
Activity Type: Inspection/Evaluation  
Activity Status: Not reported

Region Code: 09  
Programmatic ID: AIR CASCA00006065C0849  
Facility Registry ID: 110001183077  
Air Operating Status Code: OPR  
Default Air Classification Code: MIN  
Air Program: State Implementation Plan for National Primary and Secondary Ambient Air Quality Standards  
Activity Date: 2005-02-28 00:00:00  
Activity Status Date: Not reported  
Activity Group: Compliance Monitoring  
Activity Type: Inspection/Evaluation  
Activity Status: Not reported

Region Code: 09  
Programmatic ID: AIR CASCA00006065C0849  
Facility Registry ID: 110001183077  
Air Operating Status Code: OPR  
Default Air Classification Code: MIN  
Air Program: State Implementation Plan for National Primary and Secondary Ambient Air Quality Standards  
Activity Date: 2005-03-01 00:00:00  
Activity Status Date: Not reported  
Activity Group: Compliance Monitoring  
Activity Type: Inspection/Evaluation  
Activity Status: Not reported

Region Code: 09  
Programmatic ID: AIR CASCA00006065C0849  
Facility Registry ID: 110001183077  
Air Operating Status Code: OPR

Map ID  
Direction  
Distance  
Elevation

MAP FINDINGS

Site

Database(s)

EDR ID Number  
EPA ID Number

**HYDRO CONDUIT CORP (Continued)**

**1000819995**

Default Air Classification Code: MIN  
Air Program: State Implementation Plan for National Primary and Secondary Ambient Air Quality Standards  
Activity Date: 2006-03-20 00:00:00  
Activity Status Date: Not reported  
Activity Group: Compliance Monitoring  
Activity Type: Inspection/Evaluation  
Activity Status: Not reported

Region Code: 09  
Programmatic ID: AIR CASCA00006065C0849  
Facility Registry ID: 110001183077  
Air Operating Status Code: OPR  
Default Air Classification Code: MIN  
Air Program: State Implementation Plan for National Primary and Secondary Ambient Air Quality Standards  
Activity Date: 2006-09-20 00:00:00  
Activity Status Date: Not reported  
Activity Group: Compliance Monitoring  
Activity Type: Inspection/Evaluation  
Activity Status: Not reported

Region Code: 09  
Programmatic ID: AIR CASCA00006065C0849  
Facility Registry ID: 110001183077  
Air Operating Status Code: OPR  
Default Air Classification Code: MIN  
Air Program: State Implementation Plan for National Primary and Secondary Ambient Air Quality Standards  
Activity Date: 2004-12-30 00:00:00  
Activity Status Date: 2004-12-30 00:00:00  
Activity Group: Enforcement Action  
Activity Type: Administrative - Formal  
Activity Status: Final Order Issued

Region Code: 09  
Programmatic ID: AIR CASCA00006065C0849  
Facility Registry ID: 110001183077  
Air Operating Status Code: OPR  
Default Air Classification Code: MIN  
Air Program: State Implementation Plan for National Primary and Secondary Ambient Air Quality Standards  
Activity Date: 2004-10-06 00:00:00  
Activity Status Date: 2004-10-06 00:00:00  
Activity Group: Enforcement Action  
Activity Type: Administrative - Informal  
Activity Status: Achieved

Region Code: 09  
Programmatic ID: AIR CASCA00006065C0849  
Facility Registry ID: 110001183077  
Air Operating Status Code: OPR  
Default Air Classification Code: MIN  
Air Program: Title V Permits  
Activity Date: Not reported  
Activity Status Date: 2003-02-21 00:00:00  
Activity Group: Case File  
Activity Type: Case File  
Activity Status: Resolved

Region Code: 09



Map ID  
Direction  
Distance  
Elevation

MAP FINDINGS

Site

Database(s)

EDR ID Number  
EPA ID Number

**HYDRO CONDUIT CORP (Continued)**

**1000819995**

Programmatic ID: AIR CASCA00006065C0849  
Facility Registry ID: 110001183077  
Air Operating Status Code: OPR  
Default Air Classification Code: MIN  
Air Program: Title V Permits  
Activity Date: Not reported  
Activity Status Date: 2005-07-19 00:00:00  
Activity Group: Case File  
Activity Type: Case File  
Activity Status: Resolved

Region Code: 09  
Programmatic ID: AIR CASCA00006065C0849  
Facility Registry ID: 110001183077  
Air Operating Status Code: OPR  
Default Air Classification Code: MIN  
Air Program: Title V Permits  
Activity Date: 1999-08-13 00:00:00  
Activity Status Date: Not reported  
Activity Group: Compliance Monitoring  
Activity Type: Inspection/Evaluation  
Activity Status: Not reported

Region Code: 09  
Programmatic ID: AIR CASCA00006065C0849  
Facility Registry ID: 110001183077  
Air Operating Status Code: OPR  
Default Air Classification Code: MIN  
Air Program: Title V Permits  
Activity Date: 2000-08-18 00:00:00  
Activity Status Date: Not reported  
Activity Group: Compliance Monitoring  
Activity Type: Inspection/Evaluation  
Activity Status: Not reported

Region Code: 09  
Programmatic ID: AIR CASCA00006065C0849  
Facility Registry ID: 110001183077  
Air Operating Status Code: OPR  
Default Air Classification Code: MIN  
Air Program: Title V Permits  
Activity Date: 2002-05-10 00:00:00  
Activity Status Date: Not reported  
Activity Group: Compliance Monitoring  
Activity Type: Inspection/Evaluation  
Activity Status: Not reported

Region Code: 09  
Programmatic ID: AIR CASCA00006065C0849  
Facility Registry ID: 110001183077  
Air Operating Status Code: OPR  
Default Air Classification Code: MIN  
Air Program: Title V Permits  
Activity Date: 2002-09-29 00:00:00  
Activity Status Date: Not reported  
Activity Group: Compliance Monitoring  
Activity Type: Inspection/Evaluation

Map ID  
Direction  
Distance  
Elevation

MAP FINDINGS

Site

Database(s)

EDR ID Number  
EPA ID Number

**HYDRO CONDUIT CORP (Continued)**

**1000819995**

Activity Status: Not reported

Region Code: 09  
Programmatic ID: AIR CASCA00006065C0849  
Facility Registry ID: 110001183077  
Air Operating Status Code: OPR  
Default Air Classification Code: MIN  
Air Program: Title V Permits  
Activity Date: 2002-09-30 00:00:00  
Activity Status Date: Not reported  
Activity Group: Compliance Monitoring  
Activity Type: Inspection/Evaluation  
Activity Status: Not reported

Region Code: 09  
Programmatic ID: AIR CASCA00006065C0849  
Facility Registry ID: 110001183077  
Air Operating Status Code: OPR  
Default Air Classification Code: MIN  
Air Program: Title V Permits  
Activity Date: 2004-10-06 00:00:00  
Activity Status Date: Not reported  
Activity Group: Compliance Monitoring  
Activity Type: Inspection/Evaluation  
Activity Status: Not reported

Region Code: 09  
Programmatic ID: AIR CASCA00006065C0849  
Facility Registry ID: 110001183077  
Air Operating Status Code: OPR  
Default Air Classification Code: MIN  
Air Program: Title V Permits  
Activity Date: 2005-02-28 00:00:00  
Activity Status Date: Not reported  
Activity Group: Compliance Monitoring  
Activity Type: Inspection/Evaluation  
Activity Status: Not reported

Region Code: 09  
Programmatic ID: AIR CASCA00006065C0849  
Facility Registry ID: 110001183077  
Air Operating Status Code: OPR  
Default Air Classification Code: MIN  
Air Program: Title V Permits  
Activity Date: 2005-03-01 00:00:00  
Activity Status Date: Not reported  
Activity Group: Compliance Monitoring  
Activity Type: Inspection/Evaluation  
Activity Status: Not reported

Region Code: 09  
Programmatic ID: AIR CASCA00006065C0849  
Facility Registry ID: 110001183077  
Air Operating Status Code: OPR  
Default Air Classification Code: MIN  
Air Program: Title V Permits  
Activity Date: 2006-03-20 00:00:00

Map ID  
Direction  
Distance  
Elevation

MAP FINDINGS

Site

Database(s)

EDR ID Number  
EPA ID Number

**HYDRO CONDUIT CORP (Continued)**

**1000819995**

Activity Status Date: Not reported  
Activity Group: Compliance Monitoring  
Activity Type: Inspection/Evaluation  
Activity Status: Not reported

Region Code: 09  
Programmatic ID: AIR CASCA00006065C0849  
Facility Registry ID: 110001183077  
Air Operating Status Code: OPR  
Default Air Classification Code: MIN  
Air Program: Title V Permits  
Activity Date: 2006-09-20 00:00:00  
Activity Status Date: Not reported  
Activity Group: Compliance Monitoring  
Activity Type: Inspection/Evaluation  
Activity Status: Not reported

Region Code: 09  
Programmatic ID: AIR CASCA00006065C0849  
Facility Registry ID: 110001183077  
Air Operating Status Code: OPR  
Default Air Classification Code: MIN  
Air Program: Title V Permits  
Activity Date: 2002-11-06 00:00:00  
Activity Status Date: 2002-11-06 00:00:00  
Activity Group: Enforcement Action  
Activity Type: Administrative - Formal  
Activity Status: Final Order Issued

Region Code: 09  
Programmatic ID: AIR CASCA00006065C0849  
Facility Registry ID: 110001183077  
Air Operating Status Code: OPR  
Default Air Classification Code: MIN  
Air Program: Title V Permits  
Activity Date: 2004-12-30 00:00:00  
Activity Status Date: 2004-12-30 00:00:00  
Activity Group: Enforcement Action  
Activity Type: Administrative - Formal  
Activity Status: Final Order Issued

Region Code: 09  
Programmatic ID: AIR CASCA00006065C0849  
Facility Registry ID: 110001183077  
Air Operating Status Code: OPR  
Default Air Classification Code: MIN  
Air Program: Title V Permits  
Activity Date: 2002-05-10 00:00:00  
Activity Status Date: 2002-05-10 00:00:00  
Activity Group: Enforcement Action  
Activity Type: Administrative - Informal  
Activity Status: Achieved

Region Code: 09  
Programmatic ID: AIR CASCA00006065C0849  
Facility Registry ID: 110001183077  
Air Operating Status Code: OPR



Map ID  
Direction  
Distance  
Elevation

MAP FINDINGS

Site

Database(s)

EDR ID Number  
EPA ID Number

**HYDRO CONDUIT CORP (Continued)**

**1000819995**

Default Air Classification Code: MIN  
Air Program: Title V Permits  
Activity Date: 2004-10-06 00:00:00  
Activity Status Date: 2004-10-06 00:00:00  
Activity Group: Enforcement Action  
Activity Type: Administrative - Informal  
Activity Status: Achieved

US AIRS MINOR:

Envid: 1000819995  
Region Code: 09  
Programmatic ID: AIR CASCA00006065C0849  
Facility Registry ID: 110001183077  
D and B Number: Not reported  
Primary SIC Code: 3272  
NAICS Code: 331210  
Default Air Classification Code: MIN  
Facility Type of Ownership Code: POF  
Air CMS Category Code: Not reported  
HPV Status: Not reported

US AIRS MINOR:

Region Code: 09  
Programmatic ID: AIR CASCA00006065C0849  
Facility Registry ID: 110001183077  
Air Operating Status Code: OPR  
Default Air Classification Code: MIN  
Air Program: State Implementation Plan for National Primary and Secondary Ambient Air Quality Standards  
Activity Date: Not reported  
Activity Status Date: 2005-07-19 00:00:00  
Activity Group: Case File  
Activity Type: Case File  
Activity Status: Resolved

Region Code: 09  
Programmatic ID: AIR CASCA00006065C0849  
Facility Registry ID: 110001183077  
Air Operating Status Code: OPR  
Default Air Classification Code: MIN  
Air Program: State Implementation Plan for National Primary and Secondary Ambient Air Quality Standards  
Activity Date: 1997-06-05 00:00:00  
Activity Status Date: Not reported  
Activity Group: Compliance Monitoring  
Activity Type: Inspection/Evaluation  
Activity Status: Not reported

Region Code: 09  
Programmatic ID: AIR CASCA00006065C0849  
Facility Registry ID: 110001183077  
Air Operating Status Code: OPR  
Default Air Classification Code: MIN  
Air Program: State Implementation Plan for National Primary and Secondary Ambient Air Quality Standards  
Activity Date: 1999-08-13 00:00:00  
Activity Status Date: Not reported  
Activity Group: Compliance Monitoring  
Activity Type: Inspection/Evaluation

Map ID  
Direction  
Distance  
Elevation

MAP FINDINGS

Site

Database(s)

EDR ID Number  
EPA ID Number

**HYDRO CONDUIT CORP (Continued)**

**1000819995**

Activity Status: Not reported

Region Code: 09  
Programmatic ID: AIR CASCA00006065C0849  
Facility Registry ID: 110001183077  
Air Operating Status Code: OPR  
Default Air Classification Code: MIN  
Air Program: State Implementation Plan for National Primary and Secondary Ambient Air Quality Standards  
Activity Date: 2004-10-06 00:00:00  
Activity Status Date: Not reported  
Activity Group: Compliance Monitoring  
Activity Type: Inspection/Evaluation  
Activity Status: Not reported

Region Code: 09  
Programmatic ID: AIR CASCA00006065C0849  
Facility Registry ID: 110001183077  
Air Operating Status Code: OPR  
Default Air Classification Code: MIN  
Air Program: State Implementation Plan for National Primary and Secondary Ambient Air Quality Standards  
Activity Date: 2005-02-28 00:00:00  
Activity Status Date: Not reported  
Activity Group: Compliance Monitoring  
Activity Type: Inspection/Evaluation  
Activity Status: Not reported

Region Code: 09  
Programmatic ID: AIR CASCA00006065C0849  
Facility Registry ID: 110001183077  
Air Operating Status Code: OPR  
Default Air Classification Code: MIN  
Air Program: State Implementation Plan for National Primary and Secondary Ambient Air Quality Standards  
Activity Date: 2005-03-01 00:00:00  
Activity Status Date: Not reported  
Activity Group: Compliance Monitoring  
Activity Type: Inspection/Evaluation  
Activity Status: Not reported

Region Code: 09  
Programmatic ID: AIR CASCA00006065C0849  
Facility Registry ID: 110001183077  
Air Operating Status Code: OPR  
Default Air Classification Code: MIN  
Air Program: State Implementation Plan for National Primary and Secondary Ambient Air Quality Standards  
Activity Date: 2006-03-20 00:00:00  
Activity Status Date: Not reported  
Activity Group: Compliance Monitoring  
Activity Type: Inspection/Evaluation  
Activity Status: Not reported

Region Code: 09  
Programmatic ID: AIR CASCA00006065C0849  
Facility Registry ID: 110001183077  
Air Operating Status Code: OPR  
Default Air Classification Code: MIN  
Air Program: State Implementation Plan for National Primary and Secondary Ambient Air Quality Standards  
Activity Date: 2006-09-20 00:00:00

Map ID  
Direction  
Distance  
Elevation

MAP FINDINGS

Site

Database(s)

EDR ID Number  
EPA ID Number

**HYDRO CONDUIT CORP (Continued)**

**1000819995**

Activity Status Date: Not reported  
Activity Group: Compliance Monitoring  
Activity Type: Inspection/Evaluation  
Activity Status: Not reported

Region Code: 09  
Programmatic ID: AIR CASCA00006065C0849  
Facility Registry ID: 110001183077  
Air Operating Status Code: OPR  
Default Air Classification Code: MIN  
Air Program: State Implementation Plan for National Primary and Secondary Ambient Air Quality Standards  
Activity Date: 2004-12-30 00:00:00  
Activity Status Date: 2004-12-30 00:00:00  
Activity Group: Enforcement Action  
Activity Type: Administrative - Formal  
Activity Status: Final Order Issued

Region Code: 09  
Programmatic ID: AIR CASCA00006065C0849  
Facility Registry ID: 110001183077  
Air Operating Status Code: OPR  
Default Air Classification Code: MIN  
Air Program: State Implementation Plan for National Primary and Secondary Ambient Air Quality Standards  
Activity Date: 2004-10-06 00:00:00  
Activity Status Date: 2004-10-06 00:00:00  
Activity Group: Enforcement Action  
Activity Type: Administrative - Informal  
Activity Status: Achieved

Region Code: 09  
Programmatic ID: AIR CASCA00006065C0849  
Facility Registry ID: 110001183077  
Air Operating Status Code: OPR  
Default Air Classification Code: MIN  
Air Program: Title V Permits  
Activity Date: Not reported  
Activity Status Date: 2003-02-21 00:00:00  
Activity Group: Case File  
Activity Type: Case File  
Activity Status: Resolved

Region Code: 09  
Programmatic ID: AIR CASCA00006065C0849  
Facility Registry ID: 110001183077  
Air Operating Status Code: OPR  
Default Air Classification Code: MIN  
Air Program: Title V Permits  
Activity Date: Not reported  
Activity Status Date: 2005-07-19 00:00:00  
Activity Group: Case File  
Activity Type: Case File  
Activity Status: Resolved

Region Code: 09  
Programmatic ID: AIR CASCA00006065C0849  
Facility Registry ID: 110001183077  
Air Operating Status Code: OPR



Map ID  
Direction  
Distance  
Elevation

MAP FINDINGS

Site

Database(s)

EDR ID Number  
EPA ID Number

**HYDRO CONDUIT CORP (Continued)**

**1000819995**

Default Air Classification Code: MIN  
Air Program: Title V Permits  
Activity Date: 1999-08-13 00:00:00  
Activity Status Date: Not reported  
Activity Group: Compliance Monitoring  
Activity Type: Inspection/Evaluation  
Activity Status: Not reported

Region Code: 09  
Programmatic ID: AIR CASCA00006065C0849  
Facility Registry ID: 110001183077  
Air Operating Status Code: OPR  
Default Air Classification Code: MIN  
Air Program: Title V Permits  
Activity Date: 2000-08-18 00:00:00  
Activity Status Date: Not reported  
Activity Group: Compliance Monitoring  
Activity Type: Inspection/Evaluation  
Activity Status: Not reported

Region Code: 09  
Programmatic ID: AIR CASCA00006065C0849  
Facility Registry ID: 110001183077  
Air Operating Status Code: OPR  
Default Air Classification Code: MIN  
Air Program: Title V Permits  
Activity Date: 2002-05-10 00:00:00  
Activity Status Date: Not reported  
Activity Group: Compliance Monitoring  
Activity Type: Inspection/Evaluation  
Activity Status: Not reported

Region Code: 09  
Programmatic ID: AIR CASCA00006065C0849  
Facility Registry ID: 110001183077  
Air Operating Status Code: OPR  
Default Air Classification Code: MIN  
Air Program: Title V Permits  
Activity Date: 2002-09-29 00:00:00  
Activity Status Date: Not reported  
Activity Group: Compliance Monitoring  
Activity Type: Inspection/Evaluation  
Activity Status: Not reported

Region Code: 09  
Programmatic ID: AIR CASCA00006065C0849  
Facility Registry ID: 110001183077  
Air Operating Status Code: OPR  
Default Air Classification Code: MIN  
Air Program: Title V Permits  
Activity Date: 2002-09-30 00:00:00  
Activity Status Date: Not reported  
Activity Group: Compliance Monitoring  
Activity Type: Inspection/Evaluation  
Activity Status: Not reported

Region Code: 09

Map ID  
Direction  
Distance  
Elevation

MAP FINDINGS

Site

Database(s)

EDR ID Number  
EPA ID Number

**HYDRO CONDUIT CORP (Continued)**

**1000819995**

Programmatic ID: AIR CASCA00006065C0849  
Facility Registry ID: 110001183077  
Air Operating Status Code: OPR  
Default Air Classification Code: MIN  
Air Program: Title V Permits  
Activity Date: 2004-10-06 00:00:00  
Activity Status Date: Not reported  
Activity Group: Compliance Monitoring  
Activity Type: Inspection/Evaluation  
Activity Status: Not reported

Region Code: 09  
Programmatic ID: AIR CASCA00006065C0849  
Facility Registry ID: 110001183077  
Air Operating Status Code: OPR  
Default Air Classification Code: MIN  
Air Program: Title V Permits  
Activity Date: 2005-02-28 00:00:00  
Activity Status Date: Not reported  
Activity Group: Compliance Monitoring  
Activity Type: Inspection/Evaluation  
Activity Status: Not reported

Region Code: 09  
Programmatic ID: AIR CASCA00006065C0849  
Facility Registry ID: 110001183077  
Air Operating Status Code: OPR  
Default Air Classification Code: MIN  
Air Program: Title V Permits  
Activity Date: 2005-03-01 00:00:00  
Activity Status Date: Not reported  
Activity Group: Compliance Monitoring  
Activity Type: Inspection/Evaluation  
Activity Status: Not reported

Region Code: 09  
Programmatic ID: AIR CASCA00006065C0849  
Facility Registry ID: 110001183077  
Air Operating Status Code: OPR  
Default Air Classification Code: MIN  
Air Program: Title V Permits  
Activity Date: 2006-03-20 00:00:00  
Activity Status Date: Not reported  
Activity Group: Compliance Monitoring  
Activity Type: Inspection/Evaluation  
Activity Status: Not reported

Region Code: 09  
Programmatic ID: AIR CASCA00006065C0849  
Facility Registry ID: 110001183077  
Air Operating Status Code: OPR  
Default Air Classification Code: MIN  
Air Program: Title V Permits  
Activity Date: 2006-09-20 00:00:00  
Activity Status Date: Not reported  
Activity Group: Compliance Monitoring  
Activity Type: Inspection/Evaluation

Map ID  
Direction  
Distance  
Elevation

MAP FINDINGS

Site

Database(s)

EDR ID Number  
EPA ID Number

**HYDRO CONDUIT CORP (Continued)**

**1000819995**

Activity Status: Not reported

Region Code: 09  
Programmatic ID: AIR CASCA00006065C0849  
Facility Registry ID: 110001183077  
Air Operating Status Code: OPR  
Default Air Classification Code: MIN  
Air Program: Title V Permits  
Activity Date: 2002-11-06 00:00:00  
Activity Status Date: 2002-11-06 00:00:00  
Activity Group: Enforcement Action  
Activity Type: Administrative - Formal  
Activity Status: Final Order Issued

Region Code: 09  
Programmatic ID: AIR CASCA00006065C0849  
Facility Registry ID: 110001183077  
Air Operating Status Code: OPR  
Default Air Classification Code: MIN  
Air Program: Title V Permits  
Activity Date: 2004-12-30 00:00:00  
Activity Status Date: 2004-12-30 00:00:00  
Activity Group: Enforcement Action  
Activity Type: Administrative - Formal  
Activity Status: Final Order Issued

Region Code: 09  
Programmatic ID: AIR CASCA00006065C0849  
Facility Registry ID: 110001183077  
Air Operating Status Code: OPR  
Default Air Classification Code: MIN  
Air Program: Title V Permits  
Activity Date: 2002-05-10 00:00:00  
Activity Status Date: 2002-05-10 00:00:00  
Activity Group: Enforcement Action  
Activity Type: Administrative - Informal  
Activity Status: Achieved

Region Code: 09  
Programmatic ID: AIR CASCA00006065C0849  
Facility Registry ID: 110001183077  
Air Operating Status Code: OPR  
Default Air Classification Code: MIN  
Air Program: Title V Permits  
Activity Date: 2004-10-06 00:00:00  
Activity Status Date: 2004-10-06 00:00:00  
Activity Group: Enforcement Action  
Activity Type: Administrative - Informal  
Activity Status: Achieved

**HIST CORTESE:**

Region: CORTESE  
Facility County Code: 33  
Reg By: LTNKA  
Reg Id: 083303356T

Map ID  
Direction  
Distance  
Elevation

MAP FINDINGS

Site

Database(s)

EDR ID Number  
EPA ID Number

**HYDRO CONDUIT CORP (Continued)**

**1000819995**

NPDES:

Facility Status: Not reported  
NPDES Number: Not reported  
Region: Not reported  
Agency Number: Not reported  
Regulatory Measure ID: Not reported  
Place ID: Not reported  
Order Number: Not reported  
WDID: 8 33I000094  
Regulatory Measure Type: Industrial  
Program Type: Not reported  
Adoption Date Of Regulatory Measure: Not reported  
Effective Date Of Regulatory Measure: Not reported  
Termination Date Of Regulatory Measure: Not reported  
Expiration Date Of Regulatory Measure: Not reported  
Discharge Address: Not reported  
Discharge Name: Not reported  
Discharge City: Not reported  
Discharge State: Not reported  
Discharge Zip: Not reported  
Status: Terminated  
Status Date: 06/23/2016  
Operator Name: Rinker Materials  
Operator Address: Not reported  
Operator City: Not reported  
Operator State: Not reported  
Operator Zip: Not reported

NPDES as of 03/2018:

NPDES Number: CAS000001  
Status: Terminated  
Agency Number: 0  
Region: 8  
Regulatory Measure ID: 210656  
Order Number: 97-03-DWQ  
Regulatory Measure Type: Enrollee  
Place ID: Not reported  
WDID: 8 33I000094  
Program Type: Industrial  
Adoption Date Of Regulatory Measure: Not reported  
Effective Date Of Regulatory Measure: 02/18/1992  
Expiration Date Of Regulatory Measure: Not reported  
Termination Date Of Regulatory Measure: 06/10/2016  
Discharge Name: Rinker Materials  
Discharge Address: 23200 Temescal Cyn Rd  
Discharge City: Corona  
Discharge State: California  
Discharge Zip: 92883  
Received Date: Not reported  
Processed Date: Not reported  
Status: Not reported  
Status Date: Not reported  
Place Size: Not reported  
Place Size Unit: Not reported  
Contact: Not reported  
Contact Title: Not reported  
Contact Phone: Not reported



Map ID  
Direction  
Distance  
Elevation

MAP FINDINGS

Site

Database(s)

EDR ID Number  
EPA ID Number

**HYDRO CONDUIT CORP (Continued)**

**1000819995**

Contact Phone Ext:	Not reported
Contact Email:	Not reported
Operator Name:	Not reported
Operator Address:	Not reported
Operator City:	Not reported
Operator State:	Not reported
Operator Zip:	Not reported
Operator Contact:	Not reported
Operator Contact Title:	Not reported
Operator Contact Phone:	Not reported
Operator Contact Phone Ext:	Not reported
Operator Contact Email:	Not reported
Operator Type:	Not reported
Developer:	Not reported
Developer Address:	Not reported
Developer City:	Not reported
Developer State:	Not reported
Developer Zip:	Not reported
Developer Contact:	Not reported
Developer Contact Title:	Not reported
Constype Linear Utility Ind:	Not reported
Emergency Phone:	Not reported
Emergency Phone Ext:	Not reported
Constype Above Ground Ind:	Not reported
Constype Below Ground Ind:	Not reported
Constype Cable Line Ind:	Not reported
Constype Comm Line Ind:	Not reported
Constype Commercial Ind:	Not reported
Constype Electrical Line Ind:	Not reported
Constype Gas Line Ind:	Not reported
Constype Industrial Ind:	Not reported
Constype Other Description:	Not reported
Constype Other Ind:	Not reported
Constype Recons Ind:	Not reported
Constype Residential Ind:	Not reported
Constype Transport Ind:	Not reported
Constype Utility Description:	Not reported
Constype Utility Ind:	Not reported
Constype Water Sewer Ind:	Not reported
Dir Discharge Uswater Ind:	Not reported
Receiving Water Name:	Not reported
Certifier:	Not reported
Certifier Title:	Not reported
Certification Date:	Not reported
Primary Sic:	Not reported
Secondary Sic:	Not reported
Tertiary Sic:	Not reported
NPDES Number:	Not reported
Status:	Not reported
Agency Number:	Not reported
Region:	8
Regulatory Measure ID:	210656
Order Number:	Not reported
Regulatory Measure Type:	Industrial
Place ID:	Not reported
WDID:	8 331000094

Map ID  
Direction  
Distance  
Elevation

MAP FINDINGS

Site

Database(s)

EDR ID Number  
EPA ID Number

**HYDRO CONDUIT CORP (Continued)**

**1000819995**

Program Type:	Not reported
Adoption Date Of Regulatory Measure:	Not reported
Effective Date Of Regulatory Measure:	Not reported
Expiration Date Of Regulatory Measure:	Not reported
Termination Date Of Regulatory Measure:	06/10/2016
Discharge Name:	Not reported
Discharge Address:	Not reported
Discharge City:	Not reported
Discharge State:	Not reported
Discharge Zip:	Not reported
Received Date:	05/09/2008
Processed Date:	02/18/1992
Status:	Terminated
Status Date:	06/23/2016
Place Size:	60
Place Size Unit:	Acres
Contact:	George Kerr
Contact Title:	Region Manager
Contact Phone:	707-255-3035
Contact Phone Ext:	223
Contact Email:	georgef.kerr@cemex.com
Operator Name:	Rinker Materials
Operator Address:	Not reported
Operator City:	Not reported
Operator State:	Not reported
Operator Zip:	Not reported
Operator Contact:	Not reported
Operator Contact Title:	Not reported
Operator Contact Phone:	Not reported
Operator Contact Phone Ext:	Not reported
Operator Contact Email:	Not reported
Operator Type:	Private Individual
Developer:	Not reported
Developer Address:	Not reported
Developer City:	Not reported
Developer State:	California
Developer Zip:	Not reported
Developer Contact:	Not reported
Developer Contact Title:	Not reported
Constype Linear Utility Ind:	Not reported
Emergency Phone:	707-975-7451
Emergency Phone Ext:	Not reported
Constype Above Ground Ind:	Not reported
Constype Below Ground Ind:	Not reported
Constype Cable Line Ind:	Not reported
Constype Comm Line Ind:	Not reported
Constype Commercial Ind:	Not reported
Constype Electrical Line Ind:	Not reported
Constype Gas Line Ind:	Not reported
Constype Industrial Ind:	Not reported
Constype Other Description:	Not reported
Constype Other Ind:	Not reported
Constype Recons Ind:	Not reported
Constype Residential Ind:	Not reported
Constype Transport Ind:	Not reported
Constype Utility Description:	Not reported
Constype Utility Ind:	Not reported

Map ID  
Direction  
Distance  
Elevation

MAP FINDINGS

Site

Database(s)

EDR ID Number  
EPA ID Number

**HYDRO CONDUIT CORP (Continued)**

**1000819995**

Constype Water Sewer Ind:	Not reported
Dir Discharge Uswater Ind:	N
Receiving Water Name:	Temescal Wash
Certifier:	Clairann Caton
Certifier Title:	Regional Safety Coordinator
Certification Date:	04-AUG-15
Primary Sic:	3272-Concrete Products, Except Block and Brick
Secondary Sic:	Not reported
Tertiary Sic:	Not reported
Facility Status:	Terminated
NPDES Number:	CAS000001
Region:	8
Agency Number:	0
Regulatory Measure ID:	210656
Place ID:	Not reported
Order Number:	97-03-DWQ
WDID:	8 33I000094
Regulatory Measure Type:	Enrollee
Program Type:	Industrial
Adoption Date Of Regulatory Measure:	Not reported
Effective Date Of Regulatory Measure:	02/18/1992
Termination Date Of Regulatory Measure:	06/10/2016
Expiration Date Of Regulatory Measure:	Not reported
Discharge Address:	23200 Temescal Cyn Rd
Discharge Name:	Rinker Materials
Discharge City:	Corona
Discharge State:	California
Discharge Zip:	92883
Status:	Not reported
Status Date:	Not reported
Operator Name:	Not reported
Operator Address:	Not reported
Operator City:	Not reported
Operator State:	Not reported
Operator Zip:	Not reported
NPDES as of 03/2018:	
NPDES Number:	CAS000001
Status:	Terminated
Agency Number:	0
Region:	8
Regulatory Measure ID:	210656
Order Number:	97-03-DWQ
Regulatory Measure Type:	Enrollee
Place ID:	Not reported
WDID:	8 33I000094
Program Type:	Industrial
Adoption Date Of Regulatory Measure:	Not reported
Effective Date Of Regulatory Measure:	02/18/1992
Expiration Date Of Regulatory Measure:	Not reported
Termination Date Of Regulatory Measure:	06/10/2016
Discharge Name:	Rinker Materials
Discharge Address:	23200 Temescal Cyn Rd
Discharge City:	Corona
Discharge State:	California
Discharge Zip:	92883

Map ID  
Direction  
Distance  
Elevation

MAP FINDINGS

Site

Database(s)

EDR ID Number  
EPA ID Number

**HYDRO CONDUIT CORP (Continued)**

**1000819995**

Received Date:	Not reported
Processed Date:	Not reported
Status:	Not reported
Status Date:	Not reported
Place Size:	Not reported
Place Size Unit:	Not reported
Contact:	Not reported
Contact Title:	Not reported
Contact Phone:	Not reported
Contact Phone Ext:	Not reported
Contact Email:	Not reported
Operator Name:	Not reported
Operator Address:	Not reported
Operator City:	Not reported
Operator State:	Not reported
Operator Zip:	Not reported
Operator Contact:	Not reported
Operator Contact Title:	Not reported
Operator Contact Phone:	Not reported
Operator Contact Phone Ext:	Not reported
Operator Contact Email:	Not reported
Operator Type:	Not reported
Developer:	Not reported
Developer Address:	Not reported
Developer City:	Not reported
Developer State:	Not reported
Developer Zip:	Not reported
Developer Contact:	Not reported
Developer Contact Title:	Not reported
Constype Linear Utility Ind:	Not reported
Emergency Phone:	Not reported
Emergency Phone Ext:	Not reported
Constype Above Ground Ind:	Not reported
Constype Below Ground Ind:	Not reported
Constype Cable Line Ind:	Not reported
Constype Comm Line Ind:	Not reported
Constype Commercial Ind:	Not reported
Constype Electrical Line Ind:	Not reported
Constype Gas Line Ind:	Not reported
Constype Industrial Ind:	Not reported
Constype Other Description:	Not reported
Constype Other Ind:	Not reported
Constype Recons Ind:	Not reported
Constype Residential Ind:	Not reported
Constype Transport Ind:	Not reported
Constype Utility Description:	Not reported
Constype Utility Ind:	Not reported
Constype Water Sewer Ind:	Not reported
Dir Discharge Uswater Ind:	Not reported
Receiving Water Name:	Not reported
Certifier:	Not reported
Certifier Title:	Not reported
Certification Date:	Not reported
Primary Sic:	Not reported
Secondary Sic:	Not reported
Tertiary Sic:	Not reported



Map ID  
Direction  
Distance  
Elevation

MAP FINDINGS

Site

Database(s)

EDR ID Number  
EPA ID Number

**HYDRO CONDUIT CORP (Continued)**

**1000819995**

NPDES Number:	Not reported
Status:	Not reported
Agency Number:	Not reported
Region:	8
Regulatory Measure ID:	210656
Order Number:	Not reported
Regulatory Measure Type:	Industrial
Place ID:	Not reported
WDID:	8 331000094
Program Type:	Not reported
Adoption Date Of Regulatory Measure:	Not reported
Effective Date Of Regulatory Measure:	Not reported
Expiration Date Of Regulatory Measure:	Not reported
Termination Date Of Regulatory Measure:	06/10/2016
Discharge Name:	Not reported
Discharge Address:	Not reported
Discharge City:	Not reported
Discharge State:	Not reported
Discharge Zip:	Not reported
Received Date:	05/09/2008
Processed Date:	02/18/1992
Status:	Terminated
Status Date:	06/23/2016
Place Size:	60
Place Size Unit:	Acres
Contact:	George Kerr
Contact Title:	Region Manager
Contact Phone:	707-255-3035
Contact Phone Ext:	223
Contact Email:	georgef.kerr@cemex.com
Operator Name:	Rinker Materials
Operator Address:	Not reported
Operator City:	Not reported
Operator State:	Not reported
Operator Zip:	Not reported
Operator Contact:	Not reported
Operator Contact Title:	Not reported
Operator Contact Phone:	Not reported
Operator Contact Phone Ext:	Not reported
Operator Contact Email:	Not reported
Operator Type:	Private Individual
Developer:	Not reported
Developer Address:	Not reported
Developer City:	Not reported
Developer State:	California
Developer Zip:	Not reported
Developer Contact:	Not reported
Developer Contact Title:	Not reported
Constype Linear Utility Ind:	Not reported
Emergency Phone:	707-975-7451
Emergency Phone Ext:	Not reported
Constype Above Ground Ind:	Not reported
Constype Below Ground Ind:	Not reported
Constype Cable Line Ind:	Not reported
Constype Comm Line Ind:	Not reported
Constype Commercial Ind:	Not reported
Constype Electrical Line Ind:	Not reported

Map ID  
Direction  
Distance  
Elevation

MAP FINDINGS

Site

Database(s)

EDR ID Number  
EPA ID Number

**HYDRO CONDUIT CORP (Continued)**

**1000819995**

Constype Gas Line Ind: Not reported  
Constype Industrial Ind: Not reported  
Constype Other Description: Not reported  
Constype Other Ind: Not reported  
Constype Recons Ind: Not reported  
Constype Residential Ind: Not reported  
Constype Transport Ind: Not reported  
Constype Utility Description: Not reported  
Constype Utility Ind: Not reported  
Constype Water Sewer Ind: Not reported  
Dir Discharge Uswater Ind: N  
Receiving Water Name: Temescal Wash  
Certifier: Clairann Caton  
Certifier Title: Regional Safety Coordinator  
Certification Date: 04-AUG-15  
Primary Sic: 3272-Concrete Products, Except Block and Brick  
Secondary Sic: Not reported  
Tertiary Sic: Not reported

**WDS:**

Facility ID: Santa Ana River 331000094  
Facility Type: Industrial - Facility that treats and/or disposes of liquid or semisolid wastes from any servicing, producing, manufacturing or processing operation of whatever nature, including mining, gravel washing, geothermal operations, air conditioning, ship building and repairing, oil production, storage and disposal operations, water pumping.  
Facility Status: Active - Any facility with a continuous or seasonal discharge that is under Waste Discharge Requirements.  
NPDES Number: CAS000001 The 1st 2 characters designate the state. The remaining 7 are assigned by the Regional Board  
Subregion: 8  
Facility Telephone: Not reported  
Facility Contact: Not reported  
Agency Name: HYDRO CONDUIT CORPORATION  
Agency Address: PO BOX 939  
Agency City,St,Zip: CORONA 91719  
Agency Contact: Not reported  
Agency Telephone: Not reported  
Agency Type: Private  
SIC Code: 0  
SIC Code 2: Not reported  
Primary Waste Type: Not reported  
Primary Waste: Not reported  
Waste Type2: Not reported  
Waste2: Not reported  
Primary Waste Type: Not reported  
Secondary Waste: Not reported  
Secondary Waste Type: Not reported  
Design Flow: 0  
Baseline Flow: 0  
Reclamation: Not reported  
POTW: Not reported  
Treat To Water: Minor Threat to Water Quality. A violation of a regional board order should cause a relatively minor impairment of beneficial uses compared to a major or minor threat. Not: All nurds without a TTWQ will be

Map ID  
Direction  
Distance  
Elevation

MAP FINDINGS

Site

Database(s)

EDR ID Number  
EPA ID Number

**HYDRO CONDUIT CORP (Continued)**

**1000819995**

considered a minor threat to water quality unless coded at a higher Level. A Zero (0) may be used to code those NURDS that are found to represent no threat to water quality.

Complexity: Category C - Facilities having no waste treatment systems, such as cooling water dischargers or those who must comply through best management practices, facilities with passive waste treatment and disposal systems, such as septic systems with subsurface disposal, or dischargers having waste storage systems with land disposal such as dairy waste ponds.

**CIWQS:**

Agency: Rinker Materials  
Agency Address: 23200 Temescal Cyn Rd, Corona, CA 92883  
Place/Project Type: Industrial - Concrete Products, Except Block and Brick  
SIC/NAICS: 3272  
Region: 8  
Program: INDSTW  
Regulatory Measure Status: Terminated  
Regulatory Measure Type: Storm water industrial  
Order Number: 2014-0057-DWQ  
WDID: 8 33I000094  
NPDES Number: CAS000001  
Adoption Date: Not reported  
Effective Date: 02/18/1992  
Termination Date: 06/10/2016  
Expiration/Review Date: Not reported  
Design Flow: Not reported  
Major/Minor: Not reported  
Complexity: Not reported  
TTWQ: Not reported  
Enforcement Actions within 5 years: 0  
Violations within 5 years: 0  
Latitude: 33.78205  
Longitude: -117.48796

**CERS TANKS:**

Site ID: 490257  
CERS ID: 110001183077  
Site Name: RINKER MATERIALS HYDRO CONDUIT  
CERS Description: US EPA Air Emission Inventory System (EIS)

**Affiliation:**

Affiliation Type Desc: Environmental Contact  
Entity Name: MARK FELTEN  
Entity Title: Not reported  
Affiliation Address: 23200 TEMESCAL CANYON ROAD  
Affiliation City: CORONA  
Affiliation State: Not reported  
Affiliation Country: Not reported  
Affiliation Zip: Not reported  
Affiliation Phone: Not reported

Affiliation Type Desc: Environmental Contact  
Entity Name: RICK MEYERS  
Entity Title: Not reported  
Affiliation Address: 23200 TEMESCAL CYN  
Affiliation City: CORONA

Map ID  
 Direction  
 Distance  
 Elevation

MAP FINDINGS

Site

Database(s)

EDR ID Number  
 EPA ID Number

**HYDRO CONDUIT CORP (Continued)**

**1000819995**

Affiliation State: CA  
 Affiliation Country: Not reported  
 Affiliation Zip: Not reported  
 Affiliation Phone: Not reported

Site ID: 239487  
 CERS ID: T0606500563  
 Site Name: CSR HYDRO CONDUIT  
 CERS Description: Leaking Underground Storage Tank Cleanup Site

**Affiliation:**

Affiliation Type Desc: Local Agency Caseworker  
 Entity Name: Riverside County LOP - RIVERSIDE COUNTY LOP  
 Entity Title: Not reported  
 Affiliation Address: 3880 LEMON ST SUITE 200  
 Affiliation City: RIVERSIDE  
 Affiliation State: CA  
 Affiliation Country: Not reported  
 Affiliation Zip: Not reported  
 Affiliation Phone: 9519558980

Affiliation Type Desc: Regional Board Caseworker  
 Entity Name: MIGUEL OVIEDO - SANTA ANA RWQCB (REGION 8)  
 Entity Title: Not reported  
 Affiliation Address: 3737 Main Street, Suite 500  
 Affiliation City: RIVERSIDE  
 Affiliation State: CA  
 Affiliation Country: Not reported  
 Affiliation Zip: Not reported  
 Affiliation Phone: 9517823238

**A8**

**HYDRO CONDUIT CORP  
 23200 TEMESCAL CYN RD  
 CORONA, CA 91720**

**LUST S103771157  
 EMI N/A  
 CERS**

**< 1/8  
 1 ft.**

**Site 6 of 10 in cluster A**

**Relative:  
 Higher**

RIVERSIDE CO. LUST:

**Actual:  
 958 ft.**

Region: RIVERSIDE  
 Facility ID: 9814820  
 Employee: Winters  
 Site Closed: Yes  
 Case Type: Drinking Water Aquifer affected  
 Facility Status: closed/action completed  
 Casetype Decode: An Aquifer used for Drinking Water supply has been contaminated.  
 Fstatus Decode: Closed/Action completed

**EMI:**

Year: 1987  
 County Code: 33  
 Air Basin: SC  
 Facility ID: 21173  
 Air District Name: SC  
 SIC Code: 3272  
 Air District Name: SOUTH COAST AQMD  
 Community Health Air Pollution Info System: Not reported



Map ID  
Direction  
Distance  
Elevation

MAP FINDINGS

Site

Database(s)

EDR ID Number  
EPA ID Number

**HYDRO CONDUIT CORP (Continued)**

**S103771157**

Consolidated Emission Reporting Rule: Not reported  
Total Organic Hydrocarbon Gases Tons/Yr: 25  
Reactive Organic Gases Tons/Yr: 18  
Carbon Monoxide Emissions Tons/Yr: 22  
NOX - Oxides of Nitrogen Tons/Yr: 13  
SOX - Oxides of Sulphur Tons/Yr: 1  
Particulate Matter Tons/Yr: 1  
Part. Matter 10 Micrometers and Smlr Tons/Yr:1

Year: 1990  
County Code: 33  
Air Basin: SC  
Facility ID: 21173  
Air District Name: SC  
SIC Code: 3272  
Air District Name: SOUTH COAST AQMD  
Community Health Air Pollution Info System: Not reported  
Consolidated Emission Reporting Rule: Not reported  
Total Organic Hydrocarbon Gases Tons/Yr: 14  
Reactive Organic Gases Tons/Yr: 10  
Carbon Monoxide Emissions Tons/Yr: 19  
NOX - Oxides of Nitrogen Tons/Yr: 13  
SOX - Oxides of Sulphur Tons/Yr: 1  
Particulate Matter Tons/Yr: 1  
Part. Matter 10 Micrometers and Smlr Tons/Yr:1

Year: 1993  
County Code: 33  
Air Basin: SC  
Facility ID: 21173  
Air District Name: SC  
SIC Code: 3317  
Air District Name: SOUTH COAST AQMD  
Community Health Air Pollution Info System: Not reported  
Consolidated Emission Reporting Rule: Not reported  
Total Organic Hydrocarbon Gases Tons/Yr: 32  
Reactive Organic Gases Tons/Yr: 27  
Carbon Monoxide Emissions Tons/Yr: 25  
NOX - Oxides of Nitrogen Tons/Yr: 2  
SOX - Oxides of Sulphur Tons/Yr: 0  
Particulate Matter Tons/Yr: 1  
Part. Matter 10 Micrometers and Smlr Tons/Yr:0

Year: 1995  
County Code: 33  
Air Basin: SC  
Facility ID: 21173  
Air District Name: SC  
SIC Code: 3317  
Air District Name: SOUTH COAST AQMD  
Community Health Air Pollution Info System: Not reported  
Consolidated Emission Reporting Rule: Not reported  
Total Organic Hydrocarbon Gases Tons/Yr: 32  
Reactive Organic Gases Tons/Yr: 27  
Carbon Monoxide Emissions Tons/Yr: 25  
NOX - Oxides of Nitrogen Tons/Yr: 2  
SOX - Oxides of Sulphur Tons/Yr: 0

Map ID  
Direction  
Distance  
Elevation

MAP FINDINGS

Site

Database(s)

EDR ID Number  
EPA ID Number

**HYDRO CONDUIT CORP (Continued)**

**S103771157**

Particulate Matter Tons/Yr: 1  
Part. Matter 10 Micrometers and Smlr Tons/Yr:0

Year: 1996  
County Code: 33  
Air Basin: SC  
Facility ID: 21173  
Air District Name: SC  
SIC Code: 3317  
Air District Name: SOUTH COAST AQMD  
Community Health Air Pollution Info System: Not reported  
Consolidated Emission Reporting Rule: Not reported  
Total Organic Hydrocarbon Gases Tons/Yr: 15  
Reactive Organic Gases Tons/Yr: 13  
Carbon Monoxide Emissions Tons/Yr: 13  
NOX - Oxides of Nitrogen Tons/Yr: 1  
SOX - Oxides of Sulphur Tons/Yr: 0  
Particulate Matter Tons/Yr: 1  
Part. Matter 10 Micrometers and Smlr Tons/Yr:0

Year: 1997  
County Code: 33  
Air Basin: SC  
Facility ID: 21173  
Air District Name: SC  
SIC Code: 3317  
Air District Name: SOUTH COAST AQMD  
Community Health Air Pollution Info System: Not reported  
Consolidated Emission Reporting Rule: Not reported  
Total Organic Hydrocarbon Gases Tons/Yr: 4  
Reactive Organic Gases Tons/Yr: 4  
Carbon Monoxide Emissions Tons/Yr: 6  
NOX - Oxides of Nitrogen Tons/Yr: 0  
SOX - Oxides of Sulphur Tons/Yr: 0  
Particulate Matter Tons/Yr: 0  
Part. Matter 10 Micrometers and Smlr Tons/Yr:0

Year: 1998  
County Code: 33  
Air Basin: SC  
Facility ID: 21173  
Air District Name: SC  
SIC Code: 3317  
Air District Name: SOUTH COAST AQMD  
Community Health Air Pollution Info System: Not reported  
Consolidated Emission Reporting Rule: Not reported  
Total Organic Hydrocarbon Gases Tons/Yr: 4  
Reactive Organic Gases Tons/Yr: 4  
Carbon Monoxide Emissions Tons/Yr: 6  
NOX - Oxides of Nitrogen Tons/Yr: 0  
SOX - Oxides of Sulphur Tons/Yr: 0  
Particulate Matter Tons/Yr: 0  
Part. Matter 10 Micrometers and Smlr Tons/Yr:0

Year: 1999  
County Code: 33  
Air Basin: SC

Map ID  
Direction  
Distance  
Elevation

MAP FINDINGS

Site

Database(s)

EDR ID Number  
EPA ID Number

**HYDRO CONDUIT CORP (Continued)**

**S103771157**

Facility ID: 21173  
Air District Name: SC  
SIC Code: 3317  
Air District Name: SOUTH COAST AQMD  
Community Health Air Pollution Info System: Not reported  
Consolidated Emission Reporting Rule: Not reported  
Total Organic Hydrocarbon Gases Tons/Yr: 4  
Reactive Organic Gases Tons/Yr: 4  
Carbon Monoxide Emissions Tons/Yr: 6  
NOX - Oxides of Nitrogen Tons/Yr: 0  
SOX - Oxides of Sulphur Tons/Yr: 0  
Particulate Matter Tons/Yr: 0  
Part. Matter 10 Micrometers and Smlr Tons/Yr:0

Year: 2000  
County Code: 33  
Air Basin: SC  
Facility ID: 21173  
Air District Name: SC  
SIC Code: 3317  
Air District Name: SOUTH COAST AQMD  
Community Health Air Pollution Info System: Not reported  
Consolidated Emission Reporting Rule: Not reported  
Total Organic Hydrocarbon Gases Tons/Yr: 4  
Reactive Organic Gases Tons/Yr: 4  
Carbon Monoxide Emissions Tons/Yr: 6  
NOX - Oxides of Nitrogen Tons/Yr: 0  
SOX - Oxides of Sulphur Tons/Yr: 0  
Particulate Matter Tons/Yr: 0  
Part. Matter 10 Micrometers and Smlr Tons/Yr:0

Year: 2001  
County Code: 33  
Air Basin: SC  
Facility ID: 21173  
Air District Name: SC  
SIC Code: 3317  
Air District Name: SOUTH COAST AQMD  
Community Health Air Pollution Info System: Not reported  
Consolidated Emission Reporting Rule: Not reported  
Total Organic Hydrocarbon Gases Tons/Yr: 1  
Reactive Organic Gases Tons/Yr: 1  
Carbon Monoxide Emissions Tons/Yr: 5  
NOX - Oxides of Nitrogen Tons/Yr: 2  
SOX - Oxides of Sulphur Tons/Yr: 0  
Particulate Matter Tons/Yr: 0  
Part. Matter 10 Micrometers and Smlr Tons/Yr:0

Year: 2002  
County Code: 33  
Air Basin: SC  
Facility ID: 21173  
Air District Name: SC  
SIC Code: 3272  
Air District Name: SOUTH COAST AQMD  
Community Health Air Pollution Info System: Not reported  
Consolidated Emission Reporting Rule: Not reported

Map ID  
Direction  
Distance  
Elevation

MAP FINDINGS

Site

Database(s)

EDR ID Number  
EPA ID Number

**HYDRO CONDUIT CORP (Continued)**

**S103771157**

Total Organic Hydrocarbon Gases Tons/Yr: 9  
Reactive Organic Gases Tons/Yr: 7  
Carbon Monoxide Emissions Tons/Yr: 3  
NOX - Oxides of Nitrogen Tons/Yr: 2  
SOX - Oxides of Sulphur Tons/Yr: 0  
Particulate Matter Tons/Yr: 1  
Part. Matter 10 Micrometers and Smlr Tons/Yr:1

Year: 2003  
County Code: 33  
Air Basin: SC  
Facility ID: 21173  
Air District Name: SC  
SIC Code: 3272  
Air District Name: SOUTH COAST AQMD  
Community Health Air Pollution Info System: Not reported  
Consolidated Emission Reporting Rule: Not reported  
Total Organic Hydrocarbon Gases Tons/Yr: 9  
Reactive Organic Gases Tons/Yr: 7  
Carbon Monoxide Emissions Tons/Yr: 3  
NOX - Oxides of Nitrogen Tons/Yr: 2  
SOX - Oxides of Sulphur Tons/Yr: 0  
Particulate Matter Tons/Yr: 1  
Part. Matter 10 Micrometers and Smlr Tons/Yr:1

Year: 2004  
County Code: 33  
Air Basin: SC  
Facility ID: 21173  
Air District Name: SC  
SIC Code: 3272  
Air District Name: SOUTH COAST AQMD  
Community Health Air Pollution Info System: Not reported  
Consolidated Emission Reporting Rule: Not reported  
Total Organic Hydrocarbon Gases Tons/Yr: 9.218816  
Reactive Organic Gases Tons/Yr: 7.38  
Carbon Monoxide Emissions Tons/Yr: 3.47  
NOX - Oxides of Nitrogen Tons/Yr: 2.0613  
SOX - Oxides of Sulphur Tons/Yr: 0.02663  
Particulate Matter Tons/Yr: 0.75622  
Part. Matter 10 Micrometers and Smlr Tons/Yr:0.71

Year: 2005  
County Code: 33  
Air Basin: SC  
Facility ID: 21173  
Air District Name: SC  
SIC Code: 3272  
Air District Name: SOUTH COAST AQMD  
Community Health Air Pollution Info System: Not reported  
Consolidated Emission Reporting Rule: Not reported  
Total Organic Hydrocarbon Gases Tons/Yr: .801705  
Reactive Organic Gases Tons/Yr: .752141445  
Carbon Monoxide Emissions Tons/Yr: 2.057  
NOX - Oxides of Nitrogen Tons/Yr: 1.2682  
SOX - Oxides of Sulphur Tons/Yr: .01606  
Particulate Matter Tons/Yr: .54253



Map ID  
Direction  
Distance  
Elevation

MAP FINDINGS

Site

Database(s)

EDR ID Number  
EPA ID Number

**HYDRO CONDUIT CORP (Continued)**

**S103771157**

Part. Matter 10 Micrometers and Smlr Tons/Yr.:31626022

Year: 2006  
County Code: 33  
Air Basin: SC  
Facility ID: 21173  
Air District Name: SC  
SIC Code: 3272  
Air District Name: SOUTH COAST AQMD  
Community Health Air Pollution Info System: Not reported  
Consolidated Emission Reporting Rule: Not reported  
Total Organic Hydrocarbon Gases Tons/Yr: 1.060839445176962597  
Reactive Organic Gases Tons/Yr: .856  
Carbon Monoxide Emissions Tons/Yr: 1.445  
NOX - Oxides of Nitrogen Tons/Yr: .946  
SOX - Oxides of Sulphur Tons/Yr: .013  
Particulate Matter Tons/Yr: .54  
Part. Matter 10 Micrometers and Smlr Tons/Yr.:50172

Year: 2007  
County Code: 33  
Air Basin: SC  
Facility ID: 21173  
Air District Name: SC  
SIC Code: 3272  
Air District Name: SOUTH COAST AQMD  
Community Health Air Pollution Info System: Not reported  
Consolidated Emission Reporting Rule: Not reported  
Total Organic Hydrocarbon Gases Tons/Yr: 1.039851042919209446  
Reactive Organic Gases Tons/Yr: .856  
Carbon Monoxide Emissions Tons/Yr: 1.445  
NOX - Oxides of Nitrogen Tons/Yr: .946  
SOX - Oxides of Sulphur Tons/Yr: .013  
Particulate Matter Tons/Yr: .54  
Part. Matter 10 Micrometers and Smlr Tons/Yr.:502308

**CERS TANKS:**

Site ID: 463325  
CERS ID: 110040863152  
Site Name: CSR HYDRO CONDUIT  
CERS Description: US EPA Air Emission Inventory System (EIS)

**Affiliation:**

Affiliation Type Desc: Regional Board Caseworker  
Entity Name: TOM E MBEKE EKANEM SANTA ANA RWQCB REGN 8  
Entity Title: Not reported  
Affiliation Address: 3737 MAIN STREETNA SUITE 500  
Affiliation City: RIVERSIDE  
Affiliation State: Not reported  
Affiliation Country: Not reported  
Affiliation Zip: Not reported  
Affiliation Phone: Not reported

Affiliation Type Desc: Local Agency Caseworker  
Entity Name: ANTHONY MEDRANO CTRL VLY RWQCB REGN 5F  
Entity Title: Not reported  
Affiliation Address: 3880 LEMON ST SUITE 200

Map ID  
 Direction  
 Distance  
 Elevation

MAP FINDINGS

Site

Database(s)

EDR ID Number  
 EPA ID Number

**HYDRO CONDUIT CORP (Continued)**

**S103771157**

Affiliation City: RIVERSIDE  
 Affiliation State: Not reported  
 Affiliation Country: Not reported  
 Affiliation Zip: Not reported  
 Affiliation Phone: Not reported

**A9**

**CSR HYDRO CONDUIT  
 23200 TEMESCAL CYN RD  
 CORONA, CA 91719**

**FINDS 1014680400  
 N/A**

< 1/8  
 1 ft.

**Site 7 of 10 in cluster A**

**Relative:  
 Higher**

FINDS:

**Actual:  
 958 ft.**

Registry ID: 110040863152

Environmental Interest/Information System  
 HAZARDOUS AIR POLLUTANT MAJOR  
 STATE MASTER

[Click this hyperlink](#) while viewing on your computer to access additional FINDS: detail in the EDR Site Report.

**A10**

**CONCRETE PIPE MFG FAC  
 23200 TEMESCAL CANYON  
 CORONA, CA 91719**

**FINDS 1023203928  
 N/A**

< 1/8  
 1 ft.

**Site 8 of 10 in cluster A**

**Relative:  
 Higher**

FINDS:

**Actual:  
 958 ft.**

Registry ID: 110064889376

Environmental Interest/Information System  
 STATE MASTER

[Click this hyperlink](#) while viewing on your computer to access additional FINDS: detail in the EDR Site Report.

**A11**

**CSR HYDRO CONDUIT  
 23200 TEMESCAL CANYON RD  
 CORONA, CA**

**RGA LUST S114608183  
 N/A**

< 1/8  
 1 ft.

**Site 9 of 10 in cluster A**

**Relative:  
 Higher**

RGA LUST:

**Actual:  
 958 ft.**

2012	CSR HYDRO CONDUIT	23200 TEMESCAL CANYON RD
2011	CSR HYDRO CONDUIT	23200 TEMESCAL CANYON RD
2010	CSR HYDRO CONDUIT	23200 TEMESCAL CANYON RD
2009	CSR HYDRO CONDUIT	23200 TEMESCAL CANYON RD
2008	CSR HYDRO CONDUIT	23200 TEMESCAL CANYON RD

Map ID  
Direction  
Distance  
Elevation

MAP FINDINGS

Site

Database(s)

EDR ID Number  
EPA ID Number

**CSR HYDRO CONDUIT (Continued)**

**S114608183**

2007	CSR HYDRO CONDUIT	23200 TEMESCAL CANYON RD
2006	CSR HYDRO CONDUIT	23200 TEMESCAL CANYON RD
2005	CSR HYDRO CONDUIT	23200 TEMESCAL CANYON RD
2003	CSR HYDRO CONDUIT	23200 TEMESCAL CANYON RD
2002	CSR HYDRO CONDUIT	23200 TEMESCAL CANYON RD
2001	CSR HYDRO CONDUIT	23200 TEMESCAL CANYON RD

**A12**

**RINKER MATERIALS HYDRO CONDUIT  
23200 TEMESCAL CANYON ROAD  
CORONA, CA 92883**

**FINDS 1016064092  
ECHO N/A**

< 1/8  
1 ft.

**Site 10 of 10 in cluster A**

**Relative:  
Higher**

FINDS:

**Actual:  
958 ft.**

Registry ID: 110001183077

Environmental Interest/Information System

AFS (Aerometric Information Retrieval System (AIRS) Facility Subsystem) replaces the former Compliance Data System (CDS), the National Emission Data System (NEDS), and the Storage and Retrieval of Aerometric Data (SAROAD). AIRS is the national repository for information concerning airborne pollution in the United States. AFS is used to track emissions and compliance data from industrial plants. AFS data are utilized by states to prepare State Implementation Plans to comply with regulatory programs and by EPA as an input for the estimation of total national emissions. AFS is undergoing a major redesign to support facility operating permits required under Title V of the Clean Air Act.

RCRAInfo is a national information system that supports the Resource Conservation and Recovery Act (RCRA) program through the tracking of events and activities related to facilities that generate, transport, and treat, store, or dispose of hazardous waste. RCRAInfo allows RCRA program staff to track the notification, permit, compliance, and corrective action activities required under RCRA.

STATE MASTER

AIR MINOR

[Click this hyperlink](#) while viewing on your computer to access additional FINDS: detail in the EDR Site Report.

ECHO:

Envid: 1016064092  
Registry ID: 110001183077  
DFR URL: <http://echo.epa.gov/detailed-facility-report?fid=110001183077>

MAP FINDINGS

Map ID  
 Direction  
 Distance  
 Elevation

Site

Database(s)

EDR ID Number  
 EPA ID Number

**C13**  
**WSW**  
**< 1/8**  
**0.049 mi.**  
**259 ft.**

**WD SCHOCK CORP**  
**23125 TEMESCAL CANYON RD**  
**CORONA, CA 92883**

**CERS HAZ WASTE**  
**NPDES**  
**CIWQS**  
**CERS**

**S103644094**  
**N/A**

**Site 1 of 2 in cluster C**

**Relative:**  
**Higher**  
**Actual:**  
**955 ft.**

**CERS HAZ WASTE:**  
 Site ID: 169709  
 CERS ID: 10316716  
 CERS Description: Hazardous Waste Generator

**Evaluation:**  
 Eval General Type: Other/Unknown  
 Eval Date: 05-25-2016  
 Violations Found: No  
 Eval Type: Other, not routine, done by local agency  
 Eval Notes: Verifying facility is OOB  
 Eval Division: Riverside County Department of Env Health  
 Eval Program: HMRRP  
 Eval Source: CERS

**Coordinates:**  
 Site ID: 169709  
 Facility Name: W D Schock Boat Builders  
 Env Int Type Code: HWG  
 Program ID: 10316716  
 Coord Name: Not reported  
 Ref Point Type Desc: Center of a facility or station.  
 Latitude: 33.783620  
 Longitude: -117.490340

**Affiliation:**  
 Affiliation Type Desc: Environmental Contact  
 Entity Name: Becky Barragan  
 Entity Title: Not reported  
 Affiliation Address: 23125 Temescal Canyon Rd  
 Affiliation City: Corona  
 Affiliation State: CA  
 Affiliation Country: Not reported  
 Affiliation Zip: 92883  
 Affiliation Phone: Not reported

**Affiliation Type Desc:** Operator  
 Entity Name: W D Schock Corp  
 Entity Title: Not reported  
 Affiliation Address: Not reported  
 Affiliation City: Not reported  
 Affiliation State: Not reported  
 Affiliation Country: Not reported  
 Affiliation Zip: Not reported  
 Affiliation Phone: (951) 277-3377

**Affiliation Type Desc:** Document Preparer  
 Entity Name: Becky Barragan  
 Entity Title: Not reported  
 Affiliation Address: Not reported  
 Affiliation City: Not reported  
 Affiliation State: Not reported  
 Affiliation Country: Not reported



Map ID  
Direction  
Distance  
Elevation

MAP FINDINGS

Site

Database(s)

EDR ID Number  
EPA ID Number

**WD SCHOCK CORP (Continued)**

**S103644094**

Affiliation Zip: Not reported  
Affiliation Phone: Not reported

Affiliation Type Desc: Parent Corporation  
Entity Name: W D Schock Boat Builders  
Entity Title: Not reported  
Affiliation Address: Not reported  
Affiliation City: Not reported  
Affiliation State: Not reported  
Affiliation Country: Not reported  
Affiliation Zip: Not reported  
Affiliation Phone: Not reported

Affiliation Type Desc: Property Owner  
Entity Name: Tom Schock  
Entity Title: Not reported  
Affiliation Address: 539 Conrad Point Rd. PO Box 1198  
Affiliation City: Lakeside  
Affiliation State: MT  
Affiliation Country: United States  
Affiliation Zip: 59922  
Affiliation Phone: (949) 637-3618

Affiliation Type Desc: Facility Mailing Address  
Entity Name: Mailing Address  
Entity Title: Not reported  
Affiliation Address: 23125 Temescal Cyn Rd  
Affiliation City: Corona  
Affiliation State: CA  
Affiliation Country: Not reported  
Affiliation Zip: 92883  
Affiliation Phone: Not reported

Affiliation Type Desc: Legal Owner  
Entity Name: W D Schock Corp  
Entity Title: Not reported  
Affiliation Address: 23125 Temescal Cyn Rd  
Affiliation City: Corona  
Affiliation State: CA  
Affiliation Country: United States  
Affiliation Zip: 92883  
Affiliation Phone: (951) 277-3377

Affiliation Type Desc: CUPA District  
Entity Name: Riverside Cnty Env Health  
Entity Title: Not reported  
Affiliation Address: 4065 County Circle Drive, Room 104  
Affiliation City: Riverside  
Affiliation State: CA  
Affiliation Country: Not reported  
Affiliation Zip: 92503  
Affiliation Phone: (951) 358-5055

Affiliation Type Desc: Identification Signer  
Entity Name: Becky Barragan  
Entity Title: Marketing Assistant  
Affiliation Address: Not reported

Map ID  
Direction  
Distance  
Elevation

MAP FINDINGS

Site

Database(s)

EDR ID Number  
EPA ID Number

**WD SCHOCK CORP (Continued)**

**S103644094**

Affiliation City: Not reported  
Affiliation State: Not reported  
Affiliation Country: Not reported  
Affiliation Zip: Not reported  
Affiliation Phone: Not reported

**NPDES:**

Facility Status: Terminated  
NPDES Number: CAS000001  
Region: 8  
Agency Number: 0  
Regulatory Measure ID: 305397  
Place ID: Not reported  
Order Number: 97-03-DWQ  
WDID: 8 33I020317  
Regulatory Measure Type: Enrollee  
Program Type: Industrial  
Adoption Date Of Regulatory Measure: Not reported  
Effective Date Of Regulatory Measure: 06/27/2006  
Termination Date Of Regulatory Measure: 06/06/2016  
Expiration Date Of Regulatory Measure: Not reported  
Discharge Address: 23125 Temescal Canyon Rd  
Discharge Name: WD Schock Corp  
Discharge City: Corona  
Discharge State: California  
Discharge Zip: 92883  
Status: Not reported  
Status Date: Not reported  
Operator Name: Not reported  
Operator Address: Not reported  
Operator City: Not reported  
Operator State: Not reported  
Operator Zip: Not reported

**NPDES as of 03/2018:**

NPDES Number: CAS000001  
Status: Terminated  
Agency Number: 0  
Region: 8  
Regulatory Measure ID: 305397  
Order Number: 97-03-DWQ  
Regulatory Measure Type: Enrollee  
Place ID: Not reported  
WDID: 8 33I020317  
Program Type: Industrial  
Adoption Date Of Regulatory Measure: Not reported  
Effective Date Of Regulatory Measure: 06/27/2006  
Expiration Date Of Regulatory Measure: Not reported  
Termination Date Of Regulatory Measure: 06/06/2016  
Discharge Name: WD Schock Corp  
Discharge Address: 23125 Temescal Canyon Rd  
Discharge City: Corona  
Discharge State: California  
Discharge Zip: 92883  
Received Date: Not reported  
Processed Date: Not reported

Map ID  
Direction  
Distance  
Elevation

MAP FINDINGS

Site

Database(s)

EDR ID Number  
EPA ID Number

**WD SCHOCK CORP (Continued)**

**S103644094**

Status:	Not reported
Status Date:	Not reported
Place Size:	Not reported
Place Size Unit:	Not reported
Contact:	Not reported
Contact Title:	Not reported
Contact Phone:	Not reported
Contact Phone Ext:	Not reported
Contact Email:	Not reported
Operator Name:	Not reported
Operator Address:	Not reported
Operator City:	Not reported
Operator State:	Not reported
Operator Zip:	Not reported
Operator Contact:	Not reported
Operator Contact Title:	Not reported
Operator Contact Phone:	Not reported
Operator Contact Phone Ext:	Not reported
Operator Contact Email:	Not reported
Operator Type:	Not reported
Developer:	Not reported
Developer Address:	Not reported
Developer City:	Not reported
Developer State:	Not reported
Developer Zip:	Not reported
Developer Contact:	Not reported
Developer Contact Title:	Not reported
Constype Linear Utility Ind:	Not reported
Emergency Phone:	Not reported
Emergency Phone Ext:	Not reported
Constype Above Ground Ind:	Not reported
Constype Below Ground Ind:	Not reported
Constype Cable Line Ind:	Not reported
Constype Comm Line Ind:	Not reported
Constype Commercial Ind:	Not reported
Constype Electrical Line Ind:	Not reported
Constype Gas Line Ind:	Not reported
Constype Industrial Ind:	Not reported
Constype Other Description:	Not reported
Constype Other Ind:	Not reported
Constype Recons Ind:	Not reported
Constype Residential Ind:	Not reported
Constype Transport Ind:	Not reported
Constype Utility Description:	Not reported
Constype Utility Ind:	Not reported
Constype Water Sewer Ind:	Not reported
Dir Discharge Uswater Ind:	Not reported
Receiving Water Name:	Not reported
Certifier:	Not reported
Certifier Title:	Not reported
Certification Date:	Not reported
Primary Sic:	Not reported
Secondary Sic:	Not reported
Tertiary Sic:	Not reported
NPDES Number:	Not reported
Status:	Not reported

Map ID  
Direction  
Distance  
Elevation

MAP FINDINGS

Site

Database(s)

EDR ID Number  
EPA ID Number

**WD SCHOCK CORP (Continued)**

**S103644094**

Agency Number: Not reported  
Region: 8  
Regulatory Measure ID: 305397  
Order Number: Not reported  
Regulatory Measure Type: Industrial  
Place ID: Not reported  
WDID: 8 331020317  
Program Type: Not reported  
Adoption Date Of Regulatory Measure: Not reported  
Effective Date Of Regulatory Measure: Not reported  
Expiration Date Of Regulatory Measure: Not reported  
Termination Date Of Regulatory Measure: 06/06/2016  
Discharge Name: Not reported  
Discharge Address: Not reported  
Discharge City: Not reported  
Discharge State: Not reported  
Discharge Zip: Not reported  
Received Date: 05/09/2008  
Processed Date: 06/27/2006  
Status: Terminated  
Status Date: 06/07/2016  
Place Size: 83500  
Place Size Unit: SqFt  
Contact: Becky Barragan  
Contact Title: Environmental Secretary  
Contact Phone: 951-277-3377  
Contact Phone Ext: Not reported  
Contact Email: schock@wdschock.com  
Operator Name: WD Schock Corp  
Operator Address: 23125 Temescal Canyon Rd  
Operator City: Corona  
Operator State: California  
Operator Zip: 92883  
Operator Contact: John ODonnell  
Operator Contact Title: Not reported  
Operator Contact Phone: 951-277-3377  
Operator Contact Phone Ext: Not reported  
Operator Contact Email: schock@wdschock.net  
Operator Type: Private Business  
Developer: Not reported  
Developer Address: Not reported  
Developer City: Not reported  
Developer State: California  
Developer Zip: Not reported  
Developer Contact: Not reported  
Developer Contact Title: Not reported  
Constype Linear Utility Ind: Not reported  
Emergency Phone: Not reported  
Emergency Phone Ext: Not reported  
Constype Above Ground Ind: Not reported  
Constype Below Ground Ind: Not reported  
Constype Cable Line Ind: Not reported  
Constype Comm Line Ind: Not reported  
Constype Commercial Ind: Not reported  
Constype Electrical Line Ind: Not reported  
Constype Gas Line Ind: Not reported  
Constype Industrial Ind: Not reported



Map ID  
Direction  
Distance  
Elevation

MAP FINDINGS

Site

Database(s)

EDR ID Number  
EPA ID Number

**WD SCHOCK CORP (Continued)**

**S103644094**

Constype Other Description:	Not reported
Constype Other Ind:	Not reported
Constype Recons Ind:	Not reported
Constype Residential Ind:	Not reported
Constype Transport Ind:	Not reported
Constype Utility Description:	Not reported
Constype Utility Ind:	Not reported
Constype Water Sewer Ind:	Not reported
Dir Discharge Uswater Ind:	N
Receiving Water Name:	Temescal Canyon Creek
Certifier:	Thomas Schock
Certifier Title:	President
Certification Date:	01-JUL-15
Primary Sic:	3732-Boat Building and Repairing
Secondary Sic:	Not reported
Tertiary Sic:	Not reported
Facility Status:	Not reported
NPDES Number:	Not reported
Region:	Not reported
Agency Number:	Not reported
Regulatory Measure ID:	Not reported
Place ID:	Not reported
Order Number:	Not reported
WDID:	8 33I020317
Regulatory Measure Type:	Industrial
Program Type:	Not reported
Adoption Date Of Regulatory Measure:	Not reported
Effective Date Of Regulatory Measure:	Not reported
Termination Date Of Regulatory Measure:	Not reported
Expiration Date Of Regulatory Measure:	Not reported
Discharge Address:	Not reported
Discharge Name:	Not reported
Discharge City:	Not reported
Discharge State:	Not reported
Discharge Zip:	Not reported
Status:	Terminated
Status Date:	06/07/2016
Operator Name:	WD Schock Corp
Operator Address:	23125 Temescal Canyon Rd
Operator City:	Corona
Operator State:	California
Operator Zip:	92883
NPDES as of 03/2018:	
NPDES Number:	CAS000001
Status:	Terminated
Agency Number:	0
Region:	8
Regulatory Measure ID:	305397
Order Number:	97-03-DWQ
Regulatory Measure Type:	Enrollee
Place ID:	Not reported
WDID:	8 33I020317
Program Type:	Industrial
Adoption Date Of Regulatory Measure:	Not reported
Effective Date Of Regulatory Measure:	06/27/2006

Map ID  
Direction  
Distance  
Elevation

MAP FINDINGS

Site

Database(s)

EDR ID Number  
EPA ID Number

**WD SCHOCK CORP (Continued)**

**S103644094**

Expiration Date Of Regulatory Measure: Not reported  
Termination Date Of Regulatory Measure: 06/06/2016  
Discharge Name: WD Schock Corp  
Discharge Address: 23125 Temescal Canyon Rd  
Discharge City: Corona  
Discharge State: California  
Discharge Zip: 92883  
Received Date: Not reported  
Processed Date: Not reported  
Status: Not reported  
Status Date: Not reported  
Place Size: Not reported  
Place Size Unit: Not reported  
Contact: Not reported  
Contact Title: Not reported  
Contact Phone: Not reported  
Contact Phone Ext: Not reported  
Contact Email: Not reported  
Operator Name: Not reported  
Operator Address: Not reported  
Operator City: Not reported  
Operator State: Not reported  
Operator Zip: Not reported  
Operator Contact: Not reported  
Operator Contact Title: Not reported  
Operator Contact Phone: Not reported  
Operator Contact Phone Ext: Not reported  
Operator Contact Email: Not reported  
Operator Type: Not reported  
Developer: Not reported  
Developer Address: Not reported  
Developer City: Not reported  
Developer State: Not reported  
Developer Zip: Not reported  
Developer Contact: Not reported  
Developer Contact Title: Not reported  
Constype Linear Utility Ind: Not reported  
Emergency Phone: Not reported  
Emergency Phone Ext: Not reported  
Constype Above Ground Ind: Not reported  
Constype Below Ground Ind: Not reported  
Constype Cable Line Ind: Not reported  
Constype Comm Line Ind: Not reported  
Constype Commercial Ind: Not reported  
Constype Electrical Line Ind: Not reported  
Constype Gas Line Ind: Not reported  
Constype Industrial Ind: Not reported  
Constype Other Description: Not reported  
Constype Other Ind: Not reported  
Constype Recons Ind: Not reported  
Constype Residential Ind: Not reported  
Constype Transport Ind: Not reported  
Constype Utility Description: Not reported  
Constype Utility Ind: Not reported  
Constype Water Sewer Ind: Not reported  
Dir Discharge Uswater Ind: Not reported  
Receiving Water Name: Not reported

Map ID  
Direction  
Distance  
Elevation

MAP FINDINGS

Site

Database(s)

EDR ID Number  
EPA ID Number

**WD SCHOCK CORP (Continued)**

**S103644094**

Certifier:	Not reported
Certifier Title:	Not reported
Certification Date:	Not reported
Primary Sic:	Not reported
Secondary Sic:	Not reported
Tertiary Sic:	Not reported
NPDES Number:	Not reported
Status:	Not reported
Agency Number:	Not reported
Region:	8
Regulatory Measure ID:	305397
Order Number:	Not reported
Regulatory Measure Type:	Industrial
Place ID:	Not reported
WDID:	8 33I020317
Program Type:	Not reported
Adoption Date Of Regulatory Measure:	Not reported
Effective Date Of Regulatory Measure:	Not reported
Expiration Date Of Regulatory Measure:	Not reported
Termination Date Of Regulatory Measure:	06/06/2016
Discharge Name:	Not reported
Discharge Address:	Not reported
Discharge City:	Not reported
Discharge State:	Not reported
Discharge Zip:	Not reported
Received Date:	05/09/2008
Processed Date:	06/27/2006
Status:	Terminated
Status Date:	06/07/2016
Place Size:	83500
Place Size Unit:	SqFt
Contact:	Becky Barragan
Contact Title:	Environmental Secretary
Contact Phone:	951-277-3377
Contact Phone Ext:	Not reported
Contact Email:	schock@wdschock.com
Operator Name:	WD Schock Corp
Operator Address:	23125 Temescal Canyon Rd
Operator City:	Corona
Operator State:	California
Operator Zip:	92883
Operator Contact:	John ODonnell
Operator Contact Title:	Not reported
Operator Contact Phone:	951-277-3377
Operator Contact Phone Ext:	Not reported
Operator Contact Email:	schock@wdschock.net
Operator Type:	Private Business
Developer:	Not reported
Developer Address:	Not reported
Developer City:	Not reported
Developer State:	California
Developer Zip:	Not reported
Developer Contact:	Not reported
Developer Contact Title:	Not reported
Constype Linear Utility Ind:	Not reported
Emergency Phone:	Not reported

Map ID  
Direction  
Distance  
Elevation

MAP FINDINGS

Site

Database(s)

EDR ID Number  
EPA ID Number

**WD SCHOCK CORP (Continued)**

**S103644094**

Emergency Phone Ext:	Not reported
Constype Above Ground Ind:	Not reported
Constype Below Ground Ind:	Not reported
Constype Cable Line Ind:	Not reported
Constype Comm Line Ind:	Not reported
Constype Commercial Ind:	Not reported
Constype Electrical Line Ind:	Not reported
Constype Gas Line Ind:	Not reported
Constype Industrial Ind:	Not reported
Constype Other Description:	Not reported
Constype Other Ind:	Not reported
Constype Recons Ind:	Not reported
Constype Residential Ind:	Not reported
Constype Transport Ind:	Not reported
Constype Utility Description:	Not reported
Constype Utility Ind:	Not reported
Constype Water Sewer Ind:	Not reported
Dir Discharge Uswater Ind:	N
Receiving Water Name:	Temescal Canyon Creek
Certifier:	Thomas Schock
Certifier Title:	President
Certification Date:	01-JUL-15
Primary Sic:	3732-Boat Building and Repairing
Secondary Sic:	Not reported
Tertiary Sic:	Not reported

**CIWQS:**

Agency:	WD Schock Corp
Agency Address:	23125 Temescal Canyon Rd, Corona, CA 92883
Place/Project Type:	Industrial - Boat Building and Repairing
SIC/NAICS:	3732
Region:	8
Program:	INDSTW
Regulatory Measure Status:	Terminated
Regulatory Measure Type:	Storm water industrial
Order Number:	2014-0057-DWQ
WDID:	8 33I020317
NPDES Number:	CAS000001
Adoption Date:	Not reported
Effective Date:	06/27/2006
Termination Date:	06/06/2016
Expiration/Review Date:	Not reported
Design Flow:	Not reported
Major/Minor:	Not reported
Complexity:	Not reported
TTWQ:	Not reported
Enforcement Actions within 5 years:	5
Violations within 5 years:	1
Latitude:	33.78432
Longitude:	-117.48987

**CERS TANKS:**

Site ID:	504031
CERS ID:	110008276025
Site Name:	W.D. SCHOCK CORP



Map ID  
Direction  
Distance  
Elevation

MAP FINDINGS

Site

Database(s)

EDR ID Number  
EPA ID Number

**WD SCHOCK CORP (Continued)**

**S103644094**

CERS Description: US EPA Air Emission Inventory System (EIS)

Affiliation:

Affiliation Type Desc: Environmental Contact  
Entity Name: JAMES JACKMAN  
Entity Title: Not reported  
Affiliation Address: Not reported  
Affiliation City: Not reported  
Affiliation State: Not reported  
Affiliation Country: Not reported  
Affiliation Zip: Not reported  
Affiliation Phone: Not reported

Affiliation Type Desc: Environmental Contact  
Entity Name: ENVIR MGMT  
Entity Title: Not reported  
Affiliation Address: 23125 TEMESCAL CYN ROAD  
Affiliation City: CORONA  
Affiliation State: CA  
Affiliation Country: Not reported  
Affiliation Zip: Not reported  
Affiliation Phone: Not reported

Site ID: 169709  
CERS ID: 10316716  
Site Name: W D SCHOCK BOAT BUILDERS  
CERS Description: Chemical Storage Facilities

Evaluation:

Eval General Type: Other/Unknown  
Eval Date: 05-25-2016  
Violations Found: No  
Eval Type: Other, not routine, done by local agency  
Eval Notes: Verifying facility is OOB  
Eval Division: Riverside County Department of Env Health  
Eval Program: HMRRP  
Eval Source: CERS

Coordinates:

Site ID: 169709  
Facility Name: W D Schock Boat Builders  
Env Int Type Code: HWG  
Program ID: 10316716  
Coord Name: Not reported  
Ref Point Type Desc: Center of a facility or station.  
Latitude: 33.783620  
Longitude: -117.490340

Affiliation:

Affiliation Type Desc: Environmental Contact  
Entity Name: Becky Barragan  
Entity Title: Not reported  
Affiliation Address: 23125 Temescal Canyon Rd  
Affiliation City: Corona  
Affiliation State: CA  
Affiliation Country: Not reported

Map ID  
Direction  
Distance  
Elevation

MAP FINDINGS

Site

Database(s)

EDR ID Number  
EPA ID Number

**WD SCHOCK CORP (Continued)**

**S103644094**

Affiliation Zip: 92883  
Affiliation Phone: Not reported

Affiliation Type Desc: Operator  
Entity Name: W D Schock Corp  
Entity Title: Not reported  
Affiliation Address: Not reported  
Affiliation City: Not reported  
Affiliation State: Not reported  
Affiliation Country: Not reported  
Affiliation Zip: Not reported  
Affiliation Phone: (951) 277-3377

Affiliation Type Desc: Document Preparer  
Entity Name: Becky Barragan  
Entity Title: Not reported  
Affiliation Address: Not reported  
Affiliation City: Not reported  
Affiliation State: Not reported  
Affiliation Country: Not reported  
Affiliation Zip: Not reported  
Affiliation Phone: Not reported

Affiliation Type Desc: Parent Corporation  
Entity Name: W D Schock Boat Builders  
Entity Title: Not reported  
Affiliation Address: Not reported  
Affiliation City: Not reported  
Affiliation State: Not reported  
Affiliation Country: Not reported  
Affiliation Zip: Not reported  
Affiliation Phone: Not reported

Affiliation Type Desc: Property Owner  
Entity Name: Tom Schock  
Entity Title: Not reported  
Affiliation Address: 539 Conrad Point Rd. PO Box 1198  
Affiliation City: Lakeside  
Affiliation State: MT  
Affiliation Country: United States  
Affiliation Zip: 59922  
Affiliation Phone: (949) 637-3618

Affiliation Type Desc: Facility Mailing Address  
Entity Name: Mailing Address  
Entity Title: Not reported  
Affiliation Address: 23125 Temescal Cyn Rd  
Affiliation City: Corona  
Affiliation State: CA  
Affiliation Country: Not reported  
Affiliation Zip: 92883  
Affiliation Phone: Not reported

Affiliation Type Desc: Legal Owner  
Entity Name: W D Schock Corp  
Entity Title: Not reported  
Affiliation Address: 23125 Temescal Cyn Rd

Map ID  
Direction  
Distance  
Elevation

MAP FINDINGS

Site

Database(s)

EDR ID Number  
EPA ID Number

**WD SCHOCK CORP (Continued)**

**S103644094**

Affiliation City: Corona  
Affiliation State: CA  
Affiliation Country: United States  
Affiliation Zip: 92883  
Affiliation Phone: (951) 277-3377

Affiliation Type Desc: CUPA District  
Entity Name: Riverside Cnty Env Health  
Entity Title: Not reported  
Affiliation Address: 4065 County Circle Drive, Room 104  
Affiliation City: Riverside  
Affiliation State: CA  
Affiliation Country: Not reported  
Affiliation Zip: 92503  
Affiliation Phone: (951) 358-5055

Affiliation Type Desc: Identification Signer  
Entity Name: Becky Barragan  
Entity Title: Marketing Assistant  
Affiliation Address: Not reported  
Affiliation City: Not reported  
Affiliation State: Not reported  
Affiliation Country: Not reported  
Affiliation Zip: Not reported  
Affiliation Phone: Not reported

**C14**  
**WSW**  
**< 1/8**  
**0.049 mi.**  
**259 ft.**

**WD SCHOCK CORP**  
**23125 TEMESCAL CANYON RD**  
**CORONA, CA 92883**  
**Site 2 of 2 in cluster C**

**RCRA-SQG 1000378173**  
**US AIRS CAD982320806**

**Relative:**  
**Higher**  
**Actual:**  
**955 ft.**

RCRA-SQG:  
Date form received by agency: 03/16/1988  
Facility name: WD SCHOCK CORP  
Facility address: 23125 TEMESCAL CANYON RD  
CORONA, CA 92883  
EPA ID: CAD982320806  
Contact: ENVIRONMENTAL MANAGER  
Contact address: 23125 TEMESCAL CANYON RD  
CORONA, CA 91719  
Contact country: US  
Contact telephone: 714-371-3377  
Contact email: Not reported  
EPA Region: 09  
Classification: Small Small Quantity Generator  
Description: Handler: generates more than 100 and less than 1000 kg of hazardous waste during any calendar month and accumulates less than 6000 kg of hazardous waste at any time; or generates 100 kg or less of hazardous waste during any calendar month, and accumulates more than 1000 kg of hazardous waste at any time

Owner/Operator Summary:  
Owner/operator name: TOM SCHOCK  
Owner/operator address: NOT REQUIRED  
NOT REQUIRED, ME 99999

Map ID  
Direction  
Distance  
Elevation

MAP FINDINGS

Site

Database(s)

EDR ID Number  
EPA ID Number

**WD SCHOCK CORP (Continued)**

**1000378173**

Owner/operator country: Not reported  
Owner/operator telephone: 415-555-1212  
Owner/operator email: Not reported  
Owner/operator fax: Not reported  
Owner/operator extension: Not reported  
Legal status: Private  
Owner/Operator Type: Owner  
Owner/Op start date: Not reported  
Owner/Op end date: Not reported

Owner/operator name: NOT REQUIRED  
Owner/operator address: NOT REQUIRED  
NOT REQUIRED, ME 99999

Owner/operator country: Not reported  
Owner/operator telephone: 415-555-1212  
Owner/operator email: Not reported  
Owner/operator fax: Not reported  
Owner/operator extension: Not reported  
Legal status: Private  
Owner/Operator Type: Operator  
Owner/Op start date: Not reported  
Owner/Op end date: Not reported

Handler Activities Summary:

U.S. importer of hazardous waste: No  
Mixed waste (haz. and radioactive): No  
Recycler of hazardous waste: No  
Transporter of hazardous waste: No  
Treater, storer or disposer of HW: No  
Underground injection activity: No  
On-site burner exemption: No  
Furnace exemption: No  
Used oil fuel burner: No  
Used oil processor: No  
User oil refiner: No  
Used oil fuel marketer to burner: No  
Used oil Specification marketer: No  
Used oil transfer facility: No  
Used oil transporter: No

Violation Status: No violations found

US AIRS MINOR:

Envid: 1000378173  
Region Code: 09  
Programmatic ID: AIR CA00000006065MAC56  
Facility Registry ID: 110008276025  
D and B Number: Not reported  
Primary SIC Code: 3732  
NAICS Code: 336612  
Default Air Classification Code: MIN  
Facility Type of Ownership Code: POF  
Air CMS Category Code: Not reported  
HPV Status: Not reported

US AIRS MINOR:

Envid: 1000378173



Map ID  
 Direction  
 Distance  
 Elevation

MAP FINDINGS

Site

Database(s)

EDR ID Number  
 EPA ID Number

**WD SCHOCK CORP (Continued)**

**1000378173**

Region Code: 09  
 Programmatic ID: AIR CA00000006065MAC56  
 Facility Registry ID: 110008276025  
 D and B Number: Not reported  
 Primary SIC Code: 3732  
 NAICS Code: 336612  
 Default Air Classification Code: MIN  
 Facility Type of Ownership Code: POF  
 Air CMS Category Code: Not reported  
 HPV Status: Not reported

**D15**  
**South**  
**< 1/8**  
**0.054 mi.**  
**285 ft.**

**SHELL SERVICE STATION**  
**23255 TEMESCAL CANYON RD**  
**CORONA, CA 92883**

**CERS HAZ WASTE**  
**CERS TANKS**  
**HAZNET**  
**CERS**

**S113136206**  
**N/A**

**Site 1 of 2 in cluster D**

**Relative:**  
**Higher**  
**Actual:**  
**993 ft.**

**CERS HAZ WASTE:**  
 Site ID: 153045  
 CERS ID: 10322005  
 CERS Description: Hazardous Waste Generator

**Violations:**  
 Site ID: 153045  
 Site Name: Shell Service Station  
 Violation Date: 05-18-2016  
 Citation: 23 CCR 16 2715 - California Code of Regulations, Title 23, Chapter 16, Section(s) 2715

**Violation Description:** Failure to comply with one or more of the designated operator monthly inspection requirements: failed to inspect the monthly alarm history report; attach a copy of the alarm history; failed to inspect for the presence of liquid or debris in the spill container/spill bucket and under dispenser containment; failed to inspect the under dispenser containment to ensure that monitoring equipment is placed in the proper position; failure to inspect for liquid or debris in the containment sump where an alarm occurred or for which there is no record of a service visit; or failure to check that all testing and maintenance has been completed and documented.

**Violation Notes:** Returned to compliance on 05/25/2016.  
**Violation Division:** Riverside County Department of Env Health  
**Violation Program:** UST  
**Violation Source:** CERS

Site ID: 153045  
 Site Name: Shell Service Station  
 Violation Date: 09-16-2014  
 Citation: HSC 6.7 25286(a) - California Health and Safety Code, Chapter 6.7, Section(s) 25286(a)

**Violation Description:** Failure to submit a complete and accurate application for a permit to operate an underground storage tank, or for renewal of the permit.

**Violation Notes:** Returned to compliance on 05/25/2016.  
**Violation Division:** Riverside County Department of Env Health  
**Violation Program:** UST  
**Violation Source:** CERS

Site ID: 153045  
 Site Name: Shell Service Station  
 Violation Date: 05-18-2016

Map ID  
Direction  
Distance  
Elevation

MAP FINDINGS

Site

Database(s)

EDR ID Number  
EPA ID Number

**SHELL SERVICE STATION (Continued)**

**S113136206**

Citation: 22 CCR 12 66262.34(f) - California Code of Regulations, Title 22, Chapter 12, Section(s) 66262.34(f)  
Violation Description: Failure to properly label hazardous waste accumulation containers with the following requirements: "Hazardous Waste", name and address of the generator, physical and chemical characteristics of the Hazardous Waste, and starting accumulation date.  
Violation Notes: Returned to compliance on 05/25/2016.  
Violation Division: Riverside County Department of Env Health  
Violation Program: HW  
Violation Source: CERS

Site ID: 153045  
Site Name: Shell Service Station  
Violation Date: 05-20-2015  
Citation: 23 CCR 16 2715(a) - California Code of Regulations, Title 23, Chapter 16, Section(s) 2715(a)  
Violation Description: Failure to submit statement of UST compliance and/or Designated Operator certification.  
Violation Notes: Returned to compliance on 05/25/2016.  
Violation Division: Riverside County Department of Env Health  
Violation Program: UST  
Violation Source: CERS

Site ID: 153045  
Site Name: Shell Service Station  
Violation Date: 05-18-2016  
Citation: HSC 6.95 25508(a)(1) - California Health and Safety Code, Chapter 6.95, Section(s) 25508(a)(1)  
Violation Description: Failure to complete and electronically submit a site map with all required content.  
Violation Notes: Returned to compliance on 05/18/2016.  
Violation Division: Riverside County Department of Env Health  
Violation Program: HMRRP  
Violation Source: CERS

Site ID: 153045  
Site Name: Shell Service Station  
Violation Date: 05-18-2016  
Citation: HSC 6.75 25299.30-25299.34 - California Health and Safety Code, Chapter 6.75, Section(s) 25299.30-25299.34  
Violation Description: Failure to submit and maintain complete and current Certification of Financial Responsibility or other mechanism of financial assurance.  
Violation Notes: Returned to compliance on 05/18/2016.  
Violation Division: Riverside County Department of Env Health  
Violation Program: UST  
Violation Source: CERS

Site ID: 153045  
Site Name: Shell Service Station  
Violation Date: 09-16-2014  
Citation: HSC 6.95 25508(d) - California Health and Safety Code, Chapter 6.95, Section(s) 25508(d)  
Violation Description: Failure to complete and/or electronically submit a business plan when storing/handling a hazardous material at or above reportable quantities.  
Violation Notes: Returned to compliance on 05/25/2016.  
Violation Division: Riverside County Department of Env Health

Map ID  
Direction  
Distance  
Elevation

MAP FINDINGS

Site

Database(s)

EDR ID Number  
EPA ID Number

**SHELL SERVICE STATION (Continued)**

**S113136206**

Violation Program: HMRRP  
Violation Source: CERS

Site ID: 153045  
Site Name: Shell Service Station  
Violation Date: 05-18-2016  
Citation: 23 CCR 16 2712(i) - California Code of Regulations, Title 23, Chapter 16, Section(s) 2712(i)  
Violation Description: Failure to submit, obtain approval, or maintain a complete/accurate response plan.  
Violation Notes: Returned to compliance on 05/18/2016.  
Violation Division: Riverside County Department of Env Health  
Violation Program: UST  
Violation Source: CERS

Site ID: 153045  
Site Name: Shell Service Station  
Violation Date: 05-18-2016  
Citation: HSC 6.95 25508(a)(1) - California Health and Safety Code, Chapter 6.95, Section(s) 25508(a)(1)  
Violation Description: Failure to complete and electronically submit hazardous material inventory information for all reportable hazardous materials on site at or above reportable quantities.  
Violation Notes: Returned to compliance on 05/18/2016.  
Violation Division: Riverside County Department of Env Health  
Violation Program: HMRRP  
Violation Source: CERS

Site ID: 153045  
Site Name: Shell Service Station  
Violation Date: 05-18-2016  
Citation: 23 CCR 16 2636(f)(2) - California Code of Regulations, Title 23, Chapter 16, Section(s) 2636(f)(2)  
Violation Description: Failure of the pressurized piping to meet one or more of the following requirements: monitored at least hourly with the capability of detecting a release of 3.0 gallons per hour, and will restrict the flow of product through the piping or trigger an alarm when a release occurs.  
Violation Notes: Returned to compliance on 05/18/2016.  
Violation Division: Riverside County Department of Env Health  
Violation Program: UST  
Violation Source: CERS

Site ID: 153045  
Site Name: Shell Service Station  
Violation Date: 05-20-2015  
Citation: 23 CCR 16 2712(i) - California Code of Regulations, Title 23, Chapter 16, Section(s) 2712(i)  
Violation Description: Failure to submit, obtain approval, or maintain a complete/accurate response plan.  
Violation Notes: Returned to compliance on 05/25/2016.  
Violation Division: Riverside County Department of Env Health  
Violation Program: UST  
Violation Source: CERS

Site ID: 153045  
Site Name: Shell Service Station

Map ID  
Direction  
Distance  
Elevation

MAP FINDINGS

Site

Database(s)

EDR ID Number  
EPA ID Number

**SHELL SERVICE STATION (Continued)**

**S113136206**

Violation Date: 05-18-2016  
Citation: 23 CCR 16 2665 - California Code of Regulations, Title 23, Chapter 16, Section(s) 2665  
Violation Description: Failure of the overfill prevention system to meet one of the following requirements: 1. Alert the transfer operator when the tank is 90 percent full by restricting the flow into the tank or triggering an audible and visual alarm; or 2. Restrict delivery of flow to the tank at least 30 minutes before the tank overfills, provided the restriction occurs when the tank is filled to no more than 95 percent of capacity; and activate an audible alarm at least five minutes before the tank overfills; or 3. Provide positive shut-off of flow to the tank when the tank is filled to no more than 95 percent of capacity; or 4. Provide positive shut-off of flow to the tank so that none of the fittings located on the top of the tank are exposed to product due to overfilling.  
Violation Notes: Returned to compliance on 05/25/2016.  
Violation Division: Riverside County Department of Env Health  
Violation Program: UST  
Violation Source: CERS

Site ID: 153045  
Site Name: Shell Service Station  
Violation Date: 05-18-2016  
Citation: HSC 6.95 25508(a)(1) - California Health and Safety Code, Chapter 6.95, Section(s) 25508(a)(1)  
Violation Description: Failure to establish and electronically submit an adequate emergency response plan and procedures for a release or threatened release of a hazardous material.  
Violation Notes: Returned to compliance on 05/18/2016.  
Violation Division: Riverside County Department of Env Health  
Violation Program: HMRRP  
Violation Source: CERS

Site ID: 153045  
Site Name: Shell Service Station  
Violation Date: 05-18-2016  
Citation: 23 CCR 16 2711(a)(8) - California Code of Regulations, Title 23, Chapter 16, Section(s) 2711(a)(8)  
Violation Description: Failure to submit, obtain approval, or maintain a complete/accurate plot plan.  
Violation Notes: Returned to compliance on 05/18/2016.  
Violation Division: Riverside County Department of Env Health  
Violation Program: UST  
Violation Source: CERS

Site ID: 153045  
Site Name: Shell Service Station  
Violation Date: 05-20-2015  
Citation: 23 CCR 16 2632, 2634, 2636, 2666 - California Code of Regulations, Title 23, Chapter 16, Section(s) 2632, 2634, 2636, 2666  
Violation Description: Failure of the leak detection equipment to have an audible and visual alarm as required.  
Violation Notes: Returned to compliance on 07/15/2015.  
Violation Division: Riverside County Department of Env Health  
Violation Program: UST  
Violation Source: CERS



Map ID  
Direction  
Distance  
Elevation

MAP FINDINGS

Site

Database(s)

EDR ID Number  
EPA ID Number

**SHELL SERVICE STATION (Continued)**

**S113136206**

Site ID: 153045  
Site Name: Shell Service Station  
Violation Date: 05-18-2016  
Citation: HSC 6.95 25508(d) - California Health and Safety Code, Chapter 6.95, Section(s) 25508(d)  
Violation Description: Failure to complete and/or electronically submit a business plan when storing/handling a hazardous material at or above reportable quantities.  
Violation Notes: Returned to compliance on 05/18/2016.  
Violation Division: Riverside County Department of Env Health  
Violation Program: HMRRP  
Violation Source: CERS

Site ID: 153045  
Site Name: Shell Service Station  
Violation Date: 05-18-2016  
Citation: 23 CCR 16 2715(f) - California Code of Regulations, Title 23, Chapter 16, Section(s) 2715(f)  
Violation Description: Failure to comply with one or more of the following: provide training to facility employee(s) responsible for proper operation and maintenance every 12 months and/or train new employee(s) who are responsible for proper operation and maintenance within 30-days of hire and/or to have at least one employee present during operating hours that has been trained in the proper operation and maintenance of the UST system.  
Violation Notes: Returned to compliance on 06/17/2016.  
Violation Division: Riverside County Department of Env Health  
Violation Program: UST  
Violation Source: CERS

Site ID: 153045  
Site Name: Shell Service Station  
Violation Date: 05-20-2015  
Citation: 23 CCR 16 2711(a)(8) - California Code of Regulations, Title 23, Chapter 16, Section(s) 2711(a)(8)  
Violation Description: Failure to submit, obtain approval, or maintain a complete/accurate plot plan.  
Violation Notes: Returned to compliance on 05/25/2016.  
Violation Division: Riverside County Department of Env Health  
Violation Program: UST  
Violation Source: CERS

Site ID: 153045  
Site Name: Shell Service Station  
Violation Date: 06-05-2014  
Citation: 19 CCR 4 2729.5 - California Code of Regulations, Title 19, Chapter 4, Section(s) 2729.5  
Violation Description: Failure to submit inventory reports (Activities, Owner/Operator, Hazardous Materials Descriptions and Map pages, if required). Documentation must be resubmitted (for facilities which exceed EPCRA thresholds) or re-certified (for facilities which do not exceed EPCRA thresholds) by March 1.  
Violation Notes: Returned to compliance on 05/25/2016.  
Violation Division: Riverside County Department of Env Health  
Violation Program: HMRRP  
Violation Source: CERS

Map ID  
Direction  
Distance  
Elevation

MAP FINDINGS

Site

Database(s)

EDR ID Number  
EPA ID Number

**SHELL SERVICE STATION (Continued)**

**S113136206**

Site ID: 153045  
Site Name: Shell Service Station  
Violation Date: 05-20-2015  
Citation: HSC 6.7 25286(a) - California Health and Safety Code, Chapter 6.7, Section(s) 25286(a)  
Violation Description: Failure to submit an complete and accurate application for a permit to operate an underground storage tank, or for renewal of the permit.  
Violation Notes: Returned to compliance on 05/25/2016.  
Violation Division: Riverside County Department of Env Health  
Violation Program: UST  
Violation Source: CERS

Site ID: 153045  
Site Name: Shell Service Station  
Violation Date: 05-13-2014  
Citation: HSC 6.7 25290.1(e) - California Health and Safety Code, Chapter 6.7, Section(s) 25290.1(e)  
Violation Description: Failure to maintain the interstitial space under constant vacuum, pressure, or hydrostatic such that a breach in the primary or secondary containment is detected before the liquid or vapor phase of the hazardous substance stored in the UST tank is released into the environment. (Product Tight)  
Violation Notes: Returned to compliance on 06/05/2014.  
Violation Division: Riverside County Department of Env Health  
Violation Program: UST  
Violation Source: CERS

Site ID: 153045  
Site Name: Shell Service Station  
Violation Date: 05-17-2017  
Citation: 23 CCR 16 2665 - California Code of Regulations, Title 23, Chapter 16, Section(s) 2665  
Violation Description: Failure of the overfill prevention system to meet one of the following requirements: Alert the transfer operator when the tank is 90 percent full by restricting the flow into the tank or triggering an audible and visual alarm; or Restrict delivery of flow to the tank at least 30 minutes before the tank overfills, provided the restriction occurs when the tank is filled to no more than 95 percent of capacity; and activate an audible alarm at least five minutes before the tank overfills; or Provide positive shut-off of flow to the tank when the tank is filled to no more than 95 percent of capacity; or Provide positive shut-off of flow to the tank so that none of the fittings located on the top of the tank are exposed to product due to overfilling.  
Violation Notes: Returned to compliance on 02/28/2018.  
Violation Division: Riverside County Department of Env Health  
Violation Program: UST  
Violation Source: CERS

Evaluation:  
Eval General Type: Compliance Evaluation Inspection  
Eval Date: 05-13-2014  
Violations Found: Yes  
Eval Type: Routine done by local agency  
Eval Notes: Not reported  
Eval Division: Riverside County Department of Env Health  
Eval Program: UST

Map ID  
Direction  
Distance  
Elevation

MAP FINDINGS

Site

Database(s)

EDR ID Number  
EPA ID Number

**SHELL SERVICE STATION (Continued)**

**S113136206**

Eval Source: CERS

Eval General Type: Compliance Evaluation Inspection  
Eval Date: 06-05-2014  
Violations Found: Yes  
Eval Type: Routine done by local agency  
Eval Notes: Not reported  
Eval Division: Riverside County Department of Env Health  
Eval Program: HMRRP  
Eval Source: CERS

Eval General Type: Compliance Evaluation Inspection  
Eval Date: 05-16-2018  
Violations Found: No  
Eval Type: Routine done by local agency  
Eval Notes: Not reported  
Eval Division: Riverside County Department of Env Health  
Eval Program: UST  
Eval Source: CERS

Eval General Type: Compliance Evaluation Inspection  
Eval Date: 05-18-2016  
Violations Found: Yes  
Eval Type: Routine done by local agency  
Eval Notes: Not reported  
Eval Division: Riverside County Department of Env Health  
Eval Program: HMRRP  
Eval Source: CERS

Eval General Type: Compliance Evaluation Inspection  
Eval Date: 05-18-2016  
Violations Found: Yes  
Eval Type: Routine done by local agency  
Eval Notes: Not reported  
Eval Division: Riverside County Department of Env Health  
Eval Program: HW  
Eval Source: CERS

Eval General Type: Other/Unknown  
Eval Date: 06-05-2014  
Violations Found: No  
Eval Type: Other, not routine, done by local agency  
Eval Notes: Not reported  
Eval Division: Riverside County Department of Env Health  
Eval Program: UST  
Eval Source: CERS

Eval General Type: Other/Unknown  
Eval Date: 09-03-2015  
Violations Found: No  
Eval Type: Other, not routine, done by local agency  
Eval Notes: Not reported  
Eval Division: Riverside County Department of Env Health  
Eval Program: UST  
Eval Source: CERS

Eval General Type: Compliance Evaluation Inspection

Map ID  
Direction  
Distance  
Elevation

MAP FINDINGS

Site

Database(s)

EDR ID Number  
EPA ID Number

**SHELL SERVICE STATION (Continued)**

**S113136206**

Eval Date: 05-16-2018  
Violations Found: No  
Eval Type: Routine done by local agency  
Eval Notes: New APSA Inspection  
Eval Division: Riverside County Department of Env Health  
Eval Program: APSA  
Eval Source: CERS

Eval General Type: Compliance Evaluation Inspection  
Eval Date: 05-18-2016  
Violations Found: Yes  
Eval Type: Routine done by local agency  
Eval Notes: Not reported  
Eval Division: Riverside County Department of Env Health  
Eval Program: UST  
Eval Source: CERS

Eval General Type: Compliance Evaluation Inspection  
Eval Date: 05-20-2015  
Violations Found: Yes  
Eval Type: Routine done by local agency  
Eval Notes: Not reported  
Eval Division: Riverside County Department of Env Health  
Eval Program: UST  
Eval Source: CERS

Eval General Type: Other/Unknown  
Eval Date: 07-27-2016  
Violations Found: No  
Eval Type: Other, not routine, done by local agency  
Eval Notes: Not reported  
Eval Division: Riverside County Department of Env Health  
Eval Program: UST  
Eval Source: CERS

Eval General Type: Other/Unknown  
Eval Date: 09-16-2014  
Violations Found: Yes  
Eval Type: Other, not routine, done by local agency  
Eval Notes: Not reported  
Eval Division: Riverside County Department of Env Health  
Eval Program: UST  
Eval Source: CERS

Eval General Type: Compliance Evaluation Inspection  
Eval Date: 05-13-2014  
Violations Found: No  
Eval Type: Routine done by local agency  
Eval Notes: Not reported  
Eval Division: Riverside County Department of Env Health  
Eval Program: HW  
Eval Source: CERS

Eval General Type: Compliance Evaluation Inspection  
Eval Date: 05-16-2018  
Violations Found: No  
Eval Type: Routine done by local agency



Map ID  
Direction  
Distance  
Elevation

MAP FINDINGS

Site

Database(s)

EDR ID Number  
EPA ID Number

**SHELL SERVICE STATION (Continued)**

**S113136206**

Eval Notes: Facility stores Co2, new oil, and coolant in reportable quantities. Facility will be added to the APSA program. Maintain the split oil on top of the new oil tanks in the underground area. Shop manager, Don, is aware that no smoking is allowing in the underground area. Smoking should only be allowed a safe area away from the lube shop.

Eval Division: Riverside County Department of Env Health  
Eval Program: HMRRP  
Eval Source: CERS

Eval General Type: Compliance Evaluation Inspection  
Eval Date: 05-17-2017  
Violations Found: Yes  
Eval Type: Routine done by local agency  
Eval Notes: Not reported  
Eval Division: Riverside County Department of Env Health  
Eval Program: UST  
Eval Source: CERS

Eval General Type: Other/Unknown  
Eval Date: 09-16-2014  
Violations Found: Yes  
Eval Type: Other, not routine, done by local agency  
Eval Notes: Not reported  
Eval Division: Riverside County Department of Env Health  
Eval Program: HMRRP  
Eval Source: CERS

Enforcement Action:

Site ID: 153045  
Site Name: Shell Service Station  
Site Address: 23255 TEMESCAL CANYON RD  
Site City: CORONA  
Site Zip: 92883  
Enf Action Date: 05-13-2014  
Enf Action Type: Notice of Violation (Unified Program)  
Enf Action Description: Notice of Violation Issued by the Inspector at the Time of Inspection  
Enf Action Notes: Not reported  
Enf Action Division: Riverside County Department of Env Health  
Enf Action Program: UST  
Enf Action Source: CERS

Site ID: 153045  
Site Name: Shell Service Station  
Site Address: 23255 TEMESCAL CANYON RD  
Site City: CORONA  
Site Zip: 92883  
Enf Action Date: 05-20-2015  
Enf Action Type: Notice of Violation (Unified Program)  
Enf Action Description: Notice of Violation Issued by the Inspector at the Time of Inspection  
Enf Action Notes: Not reported  
Enf Action Division: Riverside County Department of Env Health  
Enf Action Program: UST  
Enf Action Source: CERS

Site ID: 153045  
Site Name: Shell Service Station  
Site Address: 23255 TEMESCAL CANYON RD

Map ID  
Direction  
Distance  
Elevation

MAP FINDINGS

Site

Database(s)

EDR ID Number  
EPA ID Number

**SHELL SERVICE STATION (Continued)**

**S113136206**

Site City: CORONA  
Site Zip: 92883  
Enf Action Date: 06-05-2014  
Enf Action Type: Notice of Violation (Unified Program)  
Enf Action Description: Notice of Violation Issued by the Inspector at the Time of Inspection  
Enf Action Notes: Not reported  
Enf Action Division: Riverside County Department of Env Health  
Enf Action Program: HMRRP  
Enf Action Source: CERS

Site ID: 153045  
Site Name: Shell Service Station  
Site Address: 23255 TEMESCAL CANYON RD  
Site City: CORONA  
Site Zip: 92883  
Enf Action Date: 09-16-2014  
Enf Action Type: Notice of Violation (Unified Program)  
Enf Action Description: Notice of Violation Issued by the Inspector at the Time of Inspection  
Enf Action Notes: Not reported  
Enf Action Division: Riverside County Department of Env Health  
Enf Action Program: HMRRP  
Enf Action Source: CERS

Site ID: 153045  
Site Name: Shell Service Station  
Site Address: 23255 TEMESCAL CANYON RD  
Site City: CORONA  
Site Zip: 92883  
Enf Action Date: 09-16-2014  
Enf Action Type: Notice of Violation (Unified Program)  
Enf Action Description: Notice of Violation Issued by the Inspector at the Time of Inspection  
Enf Action Notes: Not reported  
Enf Action Division: Riverside County Department of Env Health  
Enf Action Program: UST  
Enf Action Source: CERS

Coordinates:  
Site ID: 153045  
Facility Name: Shell Service Station  
Env Int Type Code: HWG  
Program ID: 10322005  
Coord Name: Not reported  
Ref Point Type Desc: Center of a facility or station.  
Latitude: 33.778780  
Longitude: -117.487020

Affiliation:  
Affiliation Type Desc: Parent Corporation  
Entity Name: Shell Service Station  
Entity Title: Not reported  
Affiliation Address: Not reported  
Affiliation City: Not reported  
Affiliation State: Not reported  
Affiliation Country: Not reported  
Affiliation Zip: Not reported  
Affiliation Phone: Not reported

Map ID  
Direction  
Distance  
Elevation

MAP FINDINGS

Site

Database(s)

EDR ID Number  
EPA ID Number

**SHELL SERVICE STATION (Continued)**

**S113136206**

Affiliation Type Desc: Property Owner  
Entity Name: Isa Bahu  
Entity Title: Not reported  
Affiliation Address: 23255 Temescal cyn rd  
Affiliation City: corona  
Affiliation State: CA  
Affiliation Country: United States  
Affiliation Zip: 92883  
Affiliation Phone: (714) 609-9669

Affiliation Type Desc: Facility Mailing Address  
Entity Name: Mailing Address  
Entity Title: Not reported  
Affiliation Address: 23760 Temescal Cyn Rd  
Affiliation City: Corona  
Affiliation State: CA  
Affiliation Country: Not reported  
Affiliation Zip: 92883  
Affiliation Phone: Not reported

Affiliation Type Desc: UST Tank Owner  
Entity Name: AT properties  
Entity Title: Not reported  
Affiliation Address: 23255 Temescal Canyon Rd  
Affiliation City: Corona  
Affiliation State: Ca  
Affiliation Country: United States  
Affiliation Zip: 92883  
Affiliation Phone: (714) 624-1567

Affiliation Type Desc: CUPA District  
Entity Name: Riverside Cnty Env Health  
Entity Title: Not reported  
Affiliation Address: 4065 County Circle Drive, Room 104  
Affiliation City: Riverside  
Affiliation State: CA  
Affiliation Country: Not reported  
Affiliation Zip: 92503  
Affiliation Phone: (951) 358-5055

Affiliation Type Desc: Document Preparer  
Entity Name: May Bahu  
Entity Title: Not reported  
Affiliation Address: Not reported  
Affiliation City: Not reported  
Affiliation State: Not reported  
Affiliation Country: Not reported  
Affiliation Zip: Not reported  
Affiliation Phone: Not reported

Affiliation Type Desc: Identification Signer  
Entity Name: May Bahu  
Entity Title: Manager  
Affiliation Address: Not reported  
Affiliation City: Not reported  
Affiliation State: Not reported  
Affiliation Country: Not reported

Map ID  
Direction  
Distance  
Elevation

MAP FINDINGS

Site

Database(s)

EDR ID Number  
EPA ID Number

**SHELL SERVICE STATION (Continued)**

**S113136206**

Affiliation Zip: Not reported  
Affiliation Phone: Not reported  
  
Affiliation Type Desc: Legal Owner  
Entity Name: Shell Service Station  
Entity Title: Not reported  
Affiliation Address: 23760 Temescal Cyn Rd  
Affiliation City: Corona  
Affiliation State: CA  
Affiliation Country: United States  
Affiliation Zip: 92883  
Affiliation Phone: (951) 277-4898

Affiliation Type Desc: UST Property Owner Name  
Entity Name: Isa Bahu  
Entity Title: Not reported  
Affiliation Address: 23255 Temescal Canyon RD.  
Affiliation City: Corona  
Affiliation State: Ca  
Affiliation Country: United States  
Affiliation Zip: 92883  
Affiliation Phone: (714) 609-9669

Affiliation Type Desc: Environmental Contact  
Entity Name: May Bahu  
Entity Title: Not reported  
Affiliation Address: 23255 Temescal cyn rd  
Affiliation City: Corona  
Affiliation State: CA  
Affiliation Country: Not reported  
Affiliation Zip: 92883  
Affiliation Phone: Not reported

Affiliation Type Desc: Operator  
Entity Name: Isa Bahu  
Entity Title: Not reported  
Affiliation Address: Not reported  
Affiliation City: Not reported  
Affiliation State: Not reported  
Affiliation Country: Not reported  
Affiliation Zip: Not reported  
Affiliation Phone: (714) 609-9669

Affiliation Type Desc: UST Permit Applicant  
Entity Name: May Bahu  
Entity Title: Manager  
Affiliation Address: Not reported  
Affiliation City: Not reported  
Affiliation State: Not reported  
Affiliation Country: Not reported  
Affiliation Zip: Not reported  
Affiliation Phone: (714) 624-1567

Affiliation Type Desc: UST Tank Operator  
Entity Name: AT properties  
Entity Title: Not reported  
Affiliation Address: 23255 Temescal cyn rd

Map ID  
Direction  
Distance  
Elevation

MAP FINDINGS

Site

Database(s)

EDR ID Number  
EPA ID Number

**SHELL SERVICE STATION (Continued)**

**S113136206**

Affiliation City: Corona  
Affiliation State: Ca  
Affiliation Country: United States  
Affiliation Zip: 92883  
Affiliation Phone: (951) 277-4898

**CERS TANKS:**

Facility Name: SHELL SERVICE STATION  
Site ID: 153045  
CERS ID: 10322005  
CERS Description: Underground Storage Tank

**Violations:**

Site ID: 153045  
Site Name: Shell Service Station  
Violation Date: 05-18-2016  
Citation: 23 CCR 16 2715 - California Code of Regulations, Title 23, Chapter 16, Section(s) 2715

Violation Description: Failure to comply with one or more of the designated operator monthly inspection requirements: failed to inspect the monthly alarm history report; attach a copy of the alarm history; failed to inspect for the presence of liquid or debris in the spill container/spill bucket and under dispenser containment; failed to inspect the under dispenser containment to ensure that monitoring equipment is placed in the proper position; failure to inspect for liquid or debris in the containment sump where an alarm occurred or for which there is no record of a service visit; or failure to check that all testing and maintenance has been completed and documented.

Violation Notes: Returned to compliance on 05/25/2016.  
Violation Division: Riverside County Department of Env Health  
Violation Program: UST  
Violation Source: CERS

Site ID: 153045  
Site Name: Shell Service Station  
Violation Date: 09-16-2014  
Citation: HSC 6.7 25286(a) - California Health and Safety Code, Chapter 6.7, Section(s) 25286(a)

Violation Description: Failure to submit an complete and accurate application for a permit to operate an underground storage tank, or for renewal of the permit.

Violation Notes: Returned to compliance on 05/25/2016.  
Violation Division: Riverside County Department of Env Health  
Violation Program: UST  
Violation Source: CERS

Site ID: 153045  
Site Name: Shell Service Station  
Violation Date: 05-18-2016  
Citation: 22 CCR 12 66262.34(f) - California Code of Regulations, Title 22, Chapter 12, Section(s) 66262.34(f)

Violation Description: Failure to properly label hazardous waste accumulation containers with the following requirements: "Hazardous Waste", name and address of the generator, physical and chemical characteristics of the Hazardous Waste, and starting accumulation date.

Violation Notes: Returned to compliance on 05/25/2016.  
Violation Division: Riverside County Department of Env Health



Map ID  
Direction  
Distance  
Elevation

MAP FINDINGS

Site

Database(s)

EDR ID Number  
EPA ID Number

**SHELL SERVICE STATION (Continued)**

**S113136206**

Violation Program: HW  
Violation Source: CERS

Site ID: 153045  
Site Name: Shell Service Station  
Violation Date: 05-20-2015  
Citation: 23 CCR 16 2715(a) - California Code of Regulations, Title 23, Chapter 16, Section(s) 2715(a)  
Violation Description: Failure to submit statement of UST compliance and/or Designated Operator certification.  
Violation Notes: Returned to compliance on 05/25/2016.  
Violation Division: Riverside County Department of Env Health  
Violation Program: UST  
Violation Source: CERS

Site ID: 153045  
Site Name: Shell Service Station  
Violation Date: 05-18-2016  
Citation: HSC 6.95 25508(a)(1) - California Health and Safety Code, Chapter 6.95, Section(s) 25508(a)(1)  
Violation Description: Failure to complete and electronically submit a site map with all required content.  
Violation Notes: Returned to compliance on 05/18/2016.  
Violation Division: Riverside County Department of Env Health  
Violation Program: HMRRP  
Violation Source: CERS

Site ID: 153045  
Site Name: Shell Service Station  
Violation Date: 05-18-2016  
Citation: HSC 6.75 25299.30-25299.34 - California Health and Safety Code, Chapter 6.75, Section(s) 25299.30-25299.34  
Violation Description: Failure to submit and maintain complete and current Certification of Financial Responsibility or other mechanism of financial assurance.  
Violation Notes: Returned to compliance on 05/18/2016.  
Violation Division: Riverside County Department of Env Health  
Violation Program: UST  
Violation Source: CERS

Site ID: 153045  
Site Name: Shell Service Station  
Violation Date: 09-16-2014  
Citation: HSC 6.95 25508(d) - California Health and Safety Code, Chapter 6.95, Section(s) 25508(d)  
Violation Description: Failure to complete and/or electronically submit a business plan when storing/handling a hazardous material at or above reportable quantities.  
Violation Notes: Returned to compliance on 05/25/2016.  
Violation Division: Riverside County Department of Env Health  
Violation Program: HMRRP  
Violation Source: CERS

Site ID: 153045  
Site Name: Shell Service Station  
Violation Date: 05-18-2016  
Citation: 23 CCR 16 2712(i) - California Code of Regulations, Title 23, Chapter 16, Section(s) 2712(i)

Map ID  
Direction  
Distance  
Elevation

MAP FINDINGS

Site

Database(s)

EDR ID Number  
EPA ID Number

**SHELL SERVICE STATION (Continued)**

**S113136206**

Violation Description: Failure to submit, obtain approval, or maintain a complete/accurate response plan.  
Violation Notes: Returned to compliance on 05/18/2016.  
Violation Division: Riverside County Department of Env Health  
Violation Program: UST  
Violation Source: CERS

Site ID: 153045  
Site Name: Shell Service Station  
Violation Date: 05-18-2016  
Citation: HSC 6.95 25508(a)(1) - California Health and Safety Code, Chapter 6.95, Section(s) 25508(a)(1)

Violation Description: Failure to complete and electronically submit hazardous material inventory information for all reportable hazardous materials on site at or above reportable quantities.  
Violation Notes: Returned to compliance on 05/18/2016.  
Violation Division: Riverside County Department of Env Health  
Violation Program: HMRRP  
Violation Source: CERS

Site ID: 153045  
Site Name: Shell Service Station  
Violation Date: 05-18-2016  
Citation: 23 CCR 16 2636(f)(2) - California Code of Regulations, Title 23, Chapter 16, Section(s) 2636(f)(2)

Violation Description: Failure of the pressurized piping to meet one or more of the following requirements: monitored at least hourly with the capability of detecting a release of 3.0 gallons per hour, and will restrict the flow of product through the piping or trigger an alarm when a release occurs.  
Violation Notes: Returned to compliance on 05/18/2016.  
Violation Division: Riverside County Department of Env Health  
Violation Program: UST  
Violation Source: CERS

Site ID: 153045  
Site Name: Shell Service Station  
Violation Date: 05-20-2015  
Citation: 23 CCR 16 2712(i) - California Code of Regulations, Title 23, Chapter 16, Section(s) 2712(i)

Violation Description: Failure to submit, obtain approval, or maintain a complete/accurate response plan.  
Violation Notes: Returned to compliance on 05/25/2016.  
Violation Division: Riverside County Department of Env Health  
Violation Program: UST  
Violation Source: CERS

Site ID: 153045  
Site Name: Shell Service Station  
Violation Date: 05-18-2016  
Citation: 23 CCR 16 2665 - California Code of Regulations, Title 23, Chapter 16, Section(s) 2665

Violation Description: Failure of the overfill prevention system to meet one of the following requirements: 1. Alert the transfer operator when the tank is 90 percent full by restricting the flow into the tank or triggering an audible and visual alarm; or 2. Restrict delivery of flow to the tank at least 30 minutes before the tank overfills, provided the

Map ID  
Direction  
Distance  
Elevation

MAP FINDINGS

Site

Database(s)

EDR ID Number  
EPA ID Number

**SHELL SERVICE STATION (Continued)**

**S113136206**

restriction occurs when the tank is filled to no more than 95 percent of capacity; and activate an audible alarm at least five minutes before the tank overfills; or 3. Provide positive shut-off of flow to the tank when the tank is filled to no more than 95 percent of capacity; or 4. Provide positive shut-off of flow to the tank so that none of the fittings located on the top of the tank are exposed to product due to overfilling.

Violation Notes: Returned to compliance on 05/25/2016.  
Violation Division: Riverside County Department of Env Health  
Violation Program: UST  
Violation Source: CERS

Site ID: 153045  
Site Name: Shell Service Station  
Violation Date: 05-18-2016  
Citation: HSC 6.95 25508(a)(1) - California Health and Safety Code, Chapter 6.95, Section(s) 25508(a)(1)  
Violation Description: Failure to establish and electronically submit an adequate emergency response plan and procedures for a release or threatened release of a hazardous material.

Violation Notes: Returned to compliance on 05/18/2016.  
Violation Division: Riverside County Department of Env Health  
Violation Program: HMRRP  
Violation Source: CERS

Site ID: 153045  
Site Name: Shell Service Station  
Violation Date: 05-18-2016  
Citation: 23 CCR 16 2711(a)(8) - California Code of Regulations, Title 23, Chapter 16, Section(s) 2711(a)(8)  
Violation Description: Failure to submit, obtain approval, or maintain a complete/accurate plot plan.

Violation Notes: Returned to compliance on 05/18/2016.  
Violation Division: Riverside County Department of Env Health  
Violation Program: UST  
Violation Source: CERS

Site ID: 153045  
Site Name: Shell Service Station  
Violation Date: 05-20-2015  
Citation: 23 CCR 16 2632, 2634, 2636, 2666 - California Code of Regulations, Title 23, Chapter 16, Section(s) 2632, 2634, 2636, 2666  
Violation Description: Failure of the leak detection equipment to have an audible and visual alarm as required.

Violation Notes: Returned to compliance on 07/15/2015.  
Violation Division: Riverside County Department of Env Health  
Violation Program: UST  
Violation Source: CERS

Site ID: 153045  
Site Name: Shell Service Station  
Violation Date: 05-18-2016  
Citation: HSC 6.95 25508(d) - California Health and Safety Code, Chapter 6.95, Section(s) 25508(d)  
Violation Description: Failure to complete and/or electronically submit a business plan when storing/handling a hazardous material at or above reportable quantities.

Map ID  
Direction  
Distance  
Elevation

MAP FINDINGS

Site

Database(s)

EDR ID Number  
EPA ID Number

**SHELL SERVICE STATION (Continued)**

**S113136206**

Violation Notes: Returned to compliance on 05/18/2016.  
Violation Division: Riverside County Department of Env Health  
Violation Program: HMRRP  
Violation Source: CERS

Site ID: 153045  
Site Name: Shell Service Station  
Violation Date: 05-18-2016  
Citation: 23 CCR 16 2715(f) - California Code of Regulations, Title 23, Chapter 16, Section(s) 2715(f)  
Violation Description: Failure to comply with one or more of the following: provide training to facility employee(s) responsible for proper operation and maintenance every 12 months and/or train new employee(s) who are responsible for proper operation and maintenance within 30-days of hire and/or to have at least one employee present during operating hours that has been trained in the proper operation and maintenance of the UST system.

Violation Notes: Returned to compliance on 06/17/2016.  
Violation Division: Riverside County Department of Env Health  
Violation Program: UST  
Violation Source: CERS

Site ID: 153045  
Site Name: Shell Service Station  
Violation Date: 05-20-2015  
Citation: 23 CCR 16 2711(a)(8) - California Code of Regulations, Title 23, Chapter 16, Section(s) 2711(a)(8)  
Violation Description: Failure to submit, obtain approval, or maintain a complete/accurate plot plan.

Violation Notes: Returned to compliance on 05/25/2016.  
Violation Division: Riverside County Department of Env Health  
Violation Program: UST  
Violation Source: CERS

Site ID: 153045  
Site Name: Shell Service Station  
Violation Date: 06-05-2014  
Citation: 19 CCR 4 2729.5 - California Code of Regulations, Title 19, Chapter 4, Section(s) 2729.5  
Violation Description: Failure to submit inventory reports (Activities, Owner/Operator, Hazardous Materials Descriptions and Map pages, if required. Documentation must be resubmitted (for facilities which exceed EPCRA thresholds) or re-certified (for facilities which do not exceed EPCRA thresholds) by March 1.

Violation Notes: Returned to compliance on 05/25/2016.  
Violation Division: Riverside County Department of Env Health  
Violation Program: HMRRP  
Violation Source: CERS

Site ID: 153045  
Site Name: Shell Service Station  
Violation Date: 05-20-2015  
Citation: HSC 6.7 25286(a) - California Health and Safety Code, Chapter 6.7, Section(s) 25286(a)  
Violation Description: Failure to submit a complete and accurate application for a permit to operate an underground storage tank, or for renewal of the permit.

Violation Notes: Returned to compliance on 05/25/2016.

Map ID  
Direction  
Distance  
Elevation

MAP FINDINGS

Site

Database(s)

EDR ID Number  
EPA ID Number

**SHELL SERVICE STATION (Continued)**

**S113136206**

Violation Division: Riverside County Department of Env Health  
Violation Program: UST  
Violation Source: CERS

Site ID: 153045  
Site Name: Shell Service Station  
Violation Date: 05-13-2014  
Citation: HSC 6.7 25290.1(e) - California Health and Safety Code, Chapter 6.7, Section(s) 25290.1(e)

Violation Description: Failure to maintain the interstitial space under constant vacuum, pressure, or hydrostatic such that a breach in the primary or secondary containment is detected before the liquid or vapor phase of the hazardous substance stored in the UST tank is released into the environment. (Product Tight)

Violation Notes: Returned to compliance on 06/05/2014.  
Violation Division: Riverside County Department of Env Health  
Violation Program: UST  
Violation Source: CERS

Site ID: 153045  
Site Name: Shell Service Station  
Violation Date: 05-17-2017  
Citation: 23 CCR 16 2665 - California Code of Regulations, Title 23, Chapter 16, Section(s) 2665

Violation Description: Failure of the overfill prevention system to meet one of the following requirements: Alert the transfer operator when the tank is 90 percent full by restricting the flow into the tank or triggering an audible and visual alarm; or Restrict delivery of flow to the tank at least 30 minutes before the tank overfills, provided the restriction occurs when the tank is filled to no more than 95 percent of capacity; and activate an audible alarm at least five minutes before the tank overfills; or Provide positive shut-off of flow to the tank when the tank is filled to no more than 95 percent of capacity; or Provide positive shut-off of flow to the tank so that none of the fittings located on the top of the tank are exposed to product due to overfilling.

Violation Notes: Returned to compliance on 02/28/2018.  
Violation Division: Riverside County Department of Env Health  
Violation Program: UST  
Violation Source: CERS

Evaluation:  
Eval General Type: Compliance Evaluation Inspection  
Eval Date: 05-13-2014  
Violations Found: Yes  
Eval Type: Routine done by local agency  
Eval Notes: Not reported  
Eval Division: Riverside County Department of Env Health  
Eval Program: UST  
Eval Source: CERS

Eval General Type: Compliance Evaluation Inspection  
Eval Date: 06-05-2014  
Violations Found: Yes  
Eval Type: Routine done by local agency  
Eval Notes: Not reported  
Eval Division: Riverside County Department of Env Health



Map ID  
Direction  
Distance  
Elevation

MAP FINDINGS

Site

Database(s)

EDR ID Number  
EPA ID Number

**SHELL SERVICE STATION (Continued)**

**S113136206**

Eval Program: HMRRP  
Eval Source: CERS

Eval General Type: Compliance Evaluation Inspection  
Eval Date: 05-16-2018  
Violations Found: No  
Eval Type: Routine done by local agency  
Eval Notes: Not reported  
Eval Division: Riverside County Department of Env Health  
Eval Program: UST  
Eval Source: CERS

Eval General Type: Compliance Evaluation Inspection  
Eval Date: 05-18-2016  
Violations Found: Yes  
Eval Type: Routine done by local agency  
Eval Notes: Not reported  
Eval Division: Riverside County Department of Env Health  
Eval Program: HMRRP  
Eval Source: CERS

Eval General Type: Compliance Evaluation Inspection  
Eval Date: 05-18-2016  
Violations Found: Yes  
Eval Type: Routine done by local agency  
Eval Notes: Not reported  
Eval Division: Riverside County Department of Env Health  
Eval Program: HW  
Eval Source: CERS

Eval General Type: Other/Unknown  
Eval Date: 06-05-2014  
Violations Found: No  
Eval Type: Other, not routine, done by local agency  
Eval Notes: Not reported  
Eval Division: Riverside County Department of Env Health  
Eval Program: UST  
Eval Source: CERS

Eval General Type: Other/Unknown  
Eval Date: 09-03-2015  
Violations Found: No  
Eval Type: Other, not routine, done by local agency  
Eval Notes: Not reported  
Eval Division: Riverside County Department of Env Health  
Eval Program: UST  
Eval Source: CERS

Eval General Type: Compliance Evaluation Inspection  
Eval Date: 05-16-2018  
Violations Found: No  
Eval Type: Routine done by local agency  
Eval Notes: New APSA Inspection  
Eval Division: Riverside County Department of Env Health  
Eval Program: APSA  
Eval Source: CERS

Map ID  
Direction  
Distance  
Elevation

MAP FINDINGS

Site

Database(s)

EDR ID Number  
EPA ID Number

**SHELL SERVICE STATION (Continued)**

**S113136206**

Eval General Type: Compliance Evaluation Inspection  
Eval Date: 05-18-2016  
Violations Found: Yes  
Eval Type: Routine done by local agency  
Eval Notes: Not reported  
Eval Division: Riverside County Department of Env Health  
Eval Program: UST  
Eval Source: CERS

Eval General Type: Compliance Evaluation Inspection  
Eval Date: 05-20-2015  
Violations Found: Yes  
Eval Type: Routine done by local agency  
Eval Notes: Not reported  
Eval Division: Riverside County Department of Env Health  
Eval Program: UST  
Eval Source: CERS

Eval General Type: Other/Unknown  
Eval Date: 07-27-2016  
Violations Found: No  
Eval Type: Other, not routine, done by local agency  
Eval Notes: Not reported  
Eval Division: Riverside County Department of Env Health  
Eval Program: UST  
Eval Source: CERS

Eval General Type: Other/Unknown  
Eval Date: 09-16-2014  
Violations Found: Yes  
Eval Type: Other, not routine, done by local agency  
Eval Notes: Not reported  
Eval Division: Riverside County Department of Env Health  
Eval Program: UST  
Eval Source: CERS

Eval General Type: Compliance Evaluation Inspection  
Eval Date: 05-13-2014  
Violations Found: No  
Eval Type: Routine done by local agency  
Eval Notes: Not reported  
Eval Division: Riverside County Department of Env Health  
Eval Program: HW  
Eval Source: CERS

Eval General Type: Compliance Evaluation Inspection  
Eval Date: 05-16-2018  
Violations Found: No  
Eval Type: Routine done by local agency  
Eval Notes: Facility stores Co2, new oil, and coolant in reportable quantities. Facility will be added to the APSA program. Maintain the split oil on top of the new oil tanks in the underground area. Shop manager, Don, is aware that no smoking is allowing in the underground area. Smoking should only be allowed a safe area away from the lube shop.  
Eval Division: Riverside County Department of Env Health  
Eval Program: HMRRP  
Eval Source: CERS

Map ID  
Direction  
Distance  
Elevation

MAP FINDINGS

Site

Database(s)

EDR ID Number  
EPA ID Number

**SHELL SERVICE STATION (Continued)**

**S113136206**

Eval General Type: Compliance Evaluation Inspection  
Eval Date: 05-17-2017  
Violations Found: Yes  
Eval Type: Routine done by local agency  
Eval Notes: Not reported  
Eval Division: Riverside County Department of Env Health  
Eval Program: UST  
Eval Source: CERS

Eval General Type: Other/Unknown  
Eval Date: 09-16-2014  
Violations Found: Yes  
Eval Type: Other, not routine, done by local agency  
Eval Notes: Not reported  
Eval Division: Riverside County Department of Env Health  
Eval Program: HMRRP  
Eval Source: CERS

**Enforcement Action:**

Site ID: 153045  
Site Name: Shell Service Station  
Site Address: 23255 TEMESCAL CANYON RD  
Site City: CORONA  
Site Zip: 92883  
Enf Action Date: 05-13-2014  
Enf Action Type: Notice of Violation (Unified Program)  
Enf Action Description: Notice of Violation Issued by the Inspector at the Time of Inspection  
Enf Action Notes: Not reported  
Enf Action Division: Riverside County Department of Env Health  
Enf Action Program: UST  
Enf Action Source: CERS

Site ID: 153045  
Site Name: Shell Service Station  
Site Address: 23255 TEMESCAL CANYON RD  
Site City: CORONA  
Site Zip: 92883  
Enf Action Date: 05-20-2015  
Enf Action Type: Notice of Violation (Unified Program)  
Enf Action Description: Notice of Violation Issued by the Inspector at the Time of Inspection  
Enf Action Notes: Not reported  
Enf Action Division: Riverside County Department of Env Health  
Enf Action Program: UST  
Enf Action Source: CERS

Site ID: 153045  
Site Name: Shell Service Station  
Site Address: 23255 TEMESCAL CANYON RD  
Site City: CORONA  
Site Zip: 92883  
Enf Action Date: 06-05-2014  
Enf Action Type: Notice of Violation (Unified Program)  
Enf Action Description: Notice of Violation Issued by the Inspector at the Time of Inspection  
Enf Action Notes: Not reported  
Enf Action Division: Riverside County Department of Env Health  
Enf Action Program: HMRRP  
Enf Action Source: CERS

Map ID  
Direction  
Distance  
Elevation

MAP FINDINGS

Site

Database(s)

EDR ID Number  
EPA ID Number

**SHELL SERVICE STATION (Continued)**

**S113136206**

Site ID: 153045  
Site Name: Shell Service Station  
Site Address: 23255 TEMESCAL CANYON RD  
Site City: CORONA  
Site Zip: 92883  
Enf Action Date: 09-16-2014  
Enf Action Type: Notice of Violation (Unified Program)  
Enf Action Description: Notice of Violation Issued by the Inspector at the Time of Inspection  
Enf Action Notes: Not reported  
Enf Action Division: Riverside County Department of Env Health  
Enf Action Program: HMRRP  
Enf Action Source: CERS

Site ID: 153045  
Site Name: Shell Service Station  
Site Address: 23255 TEMESCAL CANYON RD  
Site City: CORONA  
Site Zip: 92883  
Enf Action Date: 09-16-2014  
Enf Action Type: Notice of Violation (Unified Program)  
Enf Action Description: Notice of Violation Issued by the Inspector at the Time of Inspection  
Enf Action Notes: Not reported  
Enf Action Division: Riverside County Department of Env Health  
Enf Action Program: UST  
Enf Action Source: CERS

**Coordinates:**

Site ID: 153045  
Facility Name: Shell Service Station  
Env Int Type Code: HWG  
Program ID: 10322005  
Coord Name: Not reported  
Ref Point Type Desc: Center of a facility or station.  
Latitude: 33.778780  
Longitude: -117.487020

**Affiliation:**

Affiliation Type Desc: Parent Corporation  
Entity Name: Shell Service Station  
Entity Title: Not reported  
Affiliation Address: Not reported  
Affiliation City: Not reported  
Affiliation State: Not reported  
Affiliation Country: Not reported  
Affiliation Zip: Not reported  
Affiliation Phone: Not reported

Affiliation Type Desc: Property Owner  
Entity Name: Isa Bahu  
Entity Title: Not reported  
Affiliation Address: 23255 Temescal cyn rd  
Affiliation City: corona  
Affiliation State: CA  
Affiliation Country: United States  
Affiliation Zip: 92883  
Affiliation Phone: (714) 609-9669

Map ID  
Direction  
Distance  
Elevation

MAP FINDINGS

Site

Database(s)

EDR ID Number  
EPA ID Number

**SHELL SERVICE STATION (Continued)**

**S113136206**

Affiliation Type Desc: Facility Mailing Address  
Entity Name: Mailing Address  
Entity Title: Not reported  
Affiliation Address: 23760 Temescal Cyn Rd  
Affiliation City: Corona  
Affiliation State: CA  
Affiliation Country: Not reported  
Affiliation Zip: 92883  
Affiliation Phone: Not reported

Affiliation Type Desc: UST Tank Owner  
Entity Name: AT properties  
Entity Title: Not reported  
Affiliation Address: 23255 Temescal Canyon Rd  
Affiliation City: Corona  
Affiliation State: Ca  
Affiliation Country: United States  
Affiliation Zip: 92883  
Affiliation Phone: (714) 624-1567

Affiliation Type Desc: CUPA District  
Entity Name: Riverside Cnty Env Health  
Entity Title: Not reported  
Affiliation Address: 4065 County Circle Drive, Room 104  
Affiliation City: Riverside  
Affiliation State: CA  
Affiliation Country: Not reported  
Affiliation Zip: 92503  
Affiliation Phone: (951) 358-5055

Affiliation Type Desc: Document Preparer  
Entity Name: May Bahu  
Entity Title: Not reported  
Affiliation Address: Not reported  
Affiliation City: Not reported  
Affiliation State: Not reported  
Affiliation Country: Not reported  
Affiliation Zip: Not reported  
Affiliation Phone: Not reported

Affiliation Type Desc: Identification Signer  
Entity Name: May Bahu  
Entity Title: Manager  
Affiliation Address: Not reported  
Affiliation City: Not reported  
Affiliation State: Not reported  
Affiliation Country: Not reported  
Affiliation Zip: Not reported  
Affiliation Phone: Not reported

Affiliation Type Desc: Legal Owner  
Entity Name: Shell Service Station  
Entity Title: Not reported  
Affiliation Address: 23760 Temescal Cyn Rd  
Affiliation City: Corona  
Affiliation State: CA  
Affiliation Country: United States



Map ID  
Direction  
Distance  
Elevation

MAP FINDINGS

Site

Database(s)

EDR ID Number  
EPA ID Number

**SHELL SERVICE STATION (Continued)**

**S113136206**

Affiliation Zip: 92883  
Affiliation Phone: (951) 277-4898  
  
Affiliation Type Desc: UST Property Owner Name  
Entity Name: Isa Bahu  
Entity Title: Not reported  
Affiliation Address: 23255 Temescal Canyon RD.  
Affiliation City: Corona  
Affiliation State: Ca  
Affiliation Country: United States  
Affiliation Zip: 92883  
Affiliation Phone: (714) 609-9669

Affiliation Type Desc: Environmental Contact  
Entity Name: May Bahu  
Entity Title: Not reported  
Affiliation Address: 23255 Temescal cyn rd  
Affiliation City: Corona  
Affiliation State: CA  
Affiliation Country: Not reported  
Affiliation Zip: 92883  
Affiliation Phone: Not reported

Affiliation Type Desc: Operator  
Entity Name: Isa Bahu  
Entity Title: Not reported  
Affiliation Address: Not reported  
Affiliation City: Not reported  
Affiliation State: Not reported  
Affiliation Country: Not reported  
Affiliation Zip: Not reported  
Affiliation Phone: (714) 609-9669

Affiliation Type Desc: UST Permit Applicant  
Entity Name: May Bahu  
Entity Title: Manager  
Affiliation Address: Not reported  
Affiliation City: Not reported  
Affiliation State: Not reported  
Affiliation Country: Not reported  
Affiliation Zip: Not reported  
Affiliation Phone: (714) 624-1567

Affiliation Type Desc: UST Tank Operator  
Entity Name: AT properties  
Entity Title: Not reported  
Affiliation Address: 23255 Temescal cyn rd  
Affiliation City: Corona  
Affiliation State: Ca  
Affiliation Country: United States  
Affiliation Zip: 92883  
Affiliation Phone: (951) 277-4898

**HAZNET:**

Site Name: AT PROPERTIES INC  
Year: 2017

Map ID  
Direction  
Distance  
Elevation

MAP FINDINGS

Site

Database(s)

EDR ID Number  
EPA ID Number

**SHELL SERVICE STATION (Continued)**

**S113136206**

GEPaid: CAL000291767  
Contact: MAY BAHU  
Telephone: 7146241567  
Mailing Name: Not reported  
Mailing Address: 23255 TEMESCAL CANYON RD  
Mailing City,St,Zip: CORONA, CA 928830000  
Gen County: Riverside  
TSD EPA ID: CAD097030993  
TSD County: Los Angeles  
Tons: 0.09  
CA Waste Code: 352-Other organic solids  
Method: H141-Storage, Bulking, And/Or Transfer Off Site--No Treatment/Reovery (H010-H129) Or (H131-H135)  
Facility County: Riverside

Site Name: AT PROPERTIES INC  
Year: 2017  
GEPaid: CAL000291767  
Contact: MAY BAHU  
Telephone: 7146241567  
Mailing Name: Not reported  
Mailing Address: 23255 TEMESCAL CANYON RD  
Mailing City,St,Zip: CORONA, CA 928830000  
Gen County: Riverside  
TSD EPA ID: CAD097030993  
TSD County: Los Angeles  
Tons: 0.09  
CA Waste Code: 352-Other organic solids  
Method: H141-Storage, Bulking, And/Or Transfer Off Site--No Treatment/Reovery (H010-H129) Or (H131-H135)  
Facility County: Riverside

Site Name: AT PROP INC  
Year: 2015  
GEPaid: CAL000291767  
Contact: MAY BAHU  
Telephone: 7146241567  
Mailing Name: Not reported  
Mailing Address: 23255 TEMESCAL CANYON RD  
Mailing City,St,Zip: CORONA, CA 928830000  
Gen County: Riverside  
TSD EPA ID: CAT080013352  
TSD County: Los Angeles  
Tons: 0.22935  
CA Waste Code: 223-  
Method: H039-  
Facility County: Riverside

Site Name: AT PROP INC  
Year: 2015  
GEPaid: CAL000291767  
Contact: MAY BAHU  
Telephone: 7146241567  
Mailing Name: Not reported  
Mailing Address: 23255 TEMESCAL CANYON RD  
Mailing City,St,Zip: CORONA, CA 928830000  
Gen County: Riverside

Map ID  
Direction  
Distance  
Elevation

MAP FINDINGS

Site

Database(s)

EDR ID Number  
EPA ID Number

**SHELL SERVICE STATION (Continued)**

**S113136206**

TSD EPA ID: CAT080013352  
TSD County: Los Angeles  
Tons: 0.22935  
CA Waste Code: 223-  
Method: H039-  
Facility County: Riverside  
  
Site Name: AT PROP INC  
Year: 2012  
GEPaid: CAL000291767  
Contact: MAY BAHU  
Telephone: 7146241567  
Mailing Name: Not reported  
Mailing Address: 23255 TEMESCAL CANYON RD  
Mailing City, St, Zip: CORONA, CA 928830000  
Gen County: Riverside  
TSD EPA ID: CAD981696420  
TSD County: Los Angeles  
Tons: 0.417  
CA Waste Code: -  
Method: H141-  
Facility County: Riverside

[Click this hyperlink](#) while viewing on your computer to access 5 additional CA\_HAZNET: record(s) in the EDR Site Report.

**CERS TANKS:**

Site ID: 153045  
CERS ID: 10322005  
Site Name: SHELL SERVICE STATION  
CERS Description: Chemical Storage Facilities

**Violations:**

Site ID: 153045  
Site Name: Shell Service Station  
Violation Date: 05-18-2016  
Citation: 23 CCR 16 2715 - California Code of Regulations, Title 23, Chapter 16, Section(s) 2715  
Violation Description: Failure to comply with one or more of the designated operator monthly inspection requirements: failed to inspect the monthly alarm history report; attach a copy of the alarm history; failed to inspect for the presence of liquid or debris in the spill container/spill bucket and under dispenser containment; failed to inspect the under dispenser containment to ensure that monitoring equipment is placed in the proper position; failure to inspect for liquid or debris in the containment sump where an alarm occurred or for which there is no record of a service visit; or failure to check that all testing and maintenance has been completed and documented.  
Violation Notes: Returned to compliance on 05/25/2016.  
Violation Division: Riverside County Department of Env Health  
Violation Program: UST  
Violation Source: CERS

Site ID: 153045  
Site Name: Shell Service Station  
Violation Date: 09-16-2014  
Citation: HSC 6.7 25286(a) - California Health and Safety Code, Chapter 6.7,

Map ID  
Direction  
Distance  
Elevation

MAP FINDINGS

Site

Database(s)

EDR ID Number  
EPA ID Number

**SHELL SERVICE STATION (Continued)**

**S113136206**

Section(s) 25286(a)  
Violation Description: Failure to submit an complete and accurate application for a permit to operate an underground storage tank, or for renewal of the permit.  
Violation Notes: Returned to compliance on 05/25/2016.  
Violation Division: Riverside County Department of Env Health  
Violation Program: UST  
Violation Source: CERS

Site ID: 153045  
Site Name: Shell Service Station  
Violation Date: 05-18-2016  
Citation: 22 CCR 12 66262.34(f) - California Code of Regulations, Title 22, Chapter 12, Section(s) 66262.34(f)  
Violation Description: Failure to properly label hazardous waste accumulation containers with the following requirements: "Hazardous Waste", name and address of the generator, physical and chemical characteristics of the Hazardous Waste, and starting accumulation date.  
Violation Notes: Returned to compliance on 05/25/2016.  
Violation Division: Riverside County Department of Env Health  
Violation Program: HW  
Violation Source: CERS

Site ID: 153045  
Site Name: Shell Service Station  
Violation Date: 05-20-2015  
Citation: 23 CCR 16 2715(a) - California Code of Regulations, Title 23, Chapter 16, Section(s) 2715(a)  
Violation Description: Failure to submit statement of UST compliance and/or Designated Operator certification.  
Violation Notes: Returned to compliance on 05/25/2016.  
Violation Division: Riverside County Department of Env Health  
Violation Program: UST  
Violation Source: CERS

Site ID: 153045  
Site Name: Shell Service Station  
Violation Date: 05-18-2016  
Citation: HSC 6.95 25508(a)(1) - California Health and Safety Code, Chapter 6.95, Section(s) 25508(a)(1)  
Violation Description: Failure to complete and electronically submit a site map with all required content.  
Violation Notes: Returned to compliance on 05/18/2016.  
Violation Division: Riverside County Department of Env Health  
Violation Program: HMRRP  
Violation Source: CERS

Site ID: 153045  
Site Name: Shell Service Station  
Violation Date: 05-18-2016  
Citation: HSC 6.75 25299.30-25299.34 - California Health and Safety Code, Chapter 6.75, Section(s) 25299.30-25299.34  
Violation Description: Failure to submit and maintain complete and current Certification of Financial Responsibility or other mechanism of financial assurance.  
Violation Notes: Returned to compliance on 05/18/2016.  
Violation Division: Riverside County Department of Env Health  
Violation Program: UST  
Violation Source: CERS

Map ID  
Direction  
Distance  
Elevation

MAP FINDINGS

Site

Database(s)

EDR ID Number  
EPA ID Number

**SHELL SERVICE STATION (Continued)**

**S113136206**

Site ID: 153045  
Site Name: Shell Service Station  
Violation Date: 09-16-2014  
Citation: HSC 6.95 25508(d) - California Health and Safety Code, Chapter 6.95, Section(s) 25508(d)  
Violation Description: Failure to complete and/or electronically submit a business plan when storing/handling a hazardous material at or above reportable quantities.  
Violation Notes: Returned to compliance on 05/25/2016.  
Violation Division: Riverside County Department of Env Health  
Violation Program: HMRRP  
Violation Source: CERS

Site ID: 153045  
Site Name: Shell Service Station  
Violation Date: 05-18-2016  
Citation: 23 CCR 16 2712(i) - California Code of Regulations, Title 23, Chapter 16, Section(s) 2712(i)  
Violation Description: Failure to submit, obtain approval, or maintain a complete/accurate response plan.  
Violation Notes: Returned to compliance on 05/18/2016.  
Violation Division: Riverside County Department of Env Health  
Violation Program: UST  
Violation Source: CERS

Site ID: 153045  
Site Name: Shell Service Station  
Violation Date: 05-18-2016  
Citation: HSC 6.95 25508(a)(1) - California Health and Safety Code, Chapter 6.95, Section(s) 25508(a)(1)  
Violation Description: Failure to complete and electronically submit hazardous material inventory information for all reportable hazardous materials on site at or above reportable quantities.  
Violation Notes: Returned to compliance on 05/18/2016.  
Violation Division: Riverside County Department of Env Health  
Violation Program: HMRRP  
Violation Source: CERS

Site ID: 153045  
Site Name: Shell Service Station  
Violation Date: 05-18-2016  
Citation: 23 CCR 16 2636(f)(2) - California Code of Regulations, Title 23, Chapter 16, Section(s) 2636(f)(2)  
Violation Description: Failure of the pressurized piping to meet one or more of the following requirements: monitored at least hourly with the capability of detecting a release of 3.0 gallons per hour, and will restrict the flow of product through the piping or trigger an alarm when a release occurs.  
Violation Notes: Returned to compliance on 05/18/2016.  
Violation Division: Riverside County Department of Env Health  
Violation Program: UST  
Violation Source: CERS

Site ID: 153045  
Site Name: Shell Service Station  
Violation Date: 05-20-2015  
Citation: 23 CCR 16 2712(i) - California Code of Regulations, Title 23, Chapter



Map ID  
Direction  
Distance  
Elevation

MAP FINDINGS

Site

Database(s)

EDR ID Number  
EPA ID Number

**SHELL SERVICE STATION (Continued)**

**S113136206**

Violation Description: 16, Section(s) 2712(i)  
Failure to submit, obtain approval, or maintain a complete/accurate response plan.

Violation Notes: Returned to compliance on 05/25/2016.

Violation Division: Riverside County Department of Env Health

Violation Program: UST

Violation Source: CERS

Site ID: 153045

Site Name: Shell Service Station

Violation Date: 05-18-2016

Citation: 23 CCR 16 2665 - California Code of Regulations, Title 23, Chapter 16, Section(s) 2665

Violation Description: Failure of the overfill prevention system to meet one of the following requirements: 1. Alert the transfer operator when the tank is 90 percent full by restricting the flow into the tank or triggering an audible and visual alarm; or 2. Restrict delivery of flow to the tank at least 30 minutes before the tank overfills, provided the restriction occurs when the tank is filled to no more than 95 percent of capacity; and activate an audible alarm at least five minutes before the tank overfills; or 3. Provide positive shut-off of flow to the tank when the tank is filled to no more than 95 percent of capacity; or 4. Provide positive shut-off of flow to the tank so that none of the fittings located on the top of the tank are exposed to product due to overfilling.

Violation Notes: Returned to compliance on 05/25/2016.

Violation Division: Riverside County Department of Env Health

Violation Program: UST

Violation Source: CERS

Site ID: 153045

Site Name: Shell Service Station

Violation Date: 05-18-2016

Citation: HSC 6.95 25508(a)(1) - California Health and Safety Code, Chapter 6.95, Section(s) 25508(a)(1)

Violation Description: Failure to establish and electronically submit an adequate emergency response plan and procedures for a release or threatened release of a hazardous material.

Violation Notes: Returned to compliance on 05/18/2016.

Violation Division: Riverside County Department of Env Health

Violation Program: HMRRP

Violation Source: CERS

Site ID: 153045

Site Name: Shell Service Station

Violation Date: 05-18-2016

Citation: 23 CCR 16 2711(a)(8) - California Code of Regulations, Title 23, Chapter 16, Section(s) 2711(a)(8)

Violation Description: Failure to submit, obtain approval, or maintain a complete/accurate plot plan.

Violation Notes: Returned to compliance on 05/18/2016.

Violation Division: Riverside County Department of Env Health

Violation Program: UST

Violation Source: CERS

Site ID: 153045

Site Name: Shell Service Station

Map ID  
Direction  
Distance  
Elevation

MAP FINDINGS

Site

Database(s)

EDR ID Number  
EPA ID Number

**SHELL SERVICE STATION (Continued)**

**S113136206**

Violation Date: 05-20-2015  
Citation: 23 CCR 16 2632, 2634, 2636, 2666 - California Code of Regulations, Title 23, Chapter 16, Section(s) 2632, 2634, 2636, 2666  
Violation Description: Failure of the leak detection equipment to have an audible and visual alarm as required.  
Violation Notes: Returned to compliance on 07/15/2015.  
Violation Division: Riverside County Department of Env Health  
Violation Program: UST  
Violation Source: CERS

Site ID: 153045  
Site Name: Shell Service Station  
Violation Date: 05-18-2016  
Citation: HSC 6.95 25508(d) - California Health and Safety Code, Chapter 6.95, Section(s) 25508(d)  
Violation Description: Failure to complete and/or electronically submit a business plan when storing/handling a hazardous material at or above reportable quantities.  
Violation Notes: Returned to compliance on 05/18/2016.  
Violation Division: Riverside County Department of Env Health  
Violation Program: HMRRP  
Violation Source: CERS

Site ID: 153045  
Site Name: Shell Service Station  
Violation Date: 05-18-2016  
Citation: 23 CCR 16 2715(f) - California Code of Regulations, Title 23, Chapter 16, Section(s) 2715(f)  
Violation Description: Failure to comply with one or more of the following: provide training to facility employee(s) responsible for proper operation and maintenance every 12 months and/or train new employee(s) who are responsible for proper operation and maintenance within 30-days of hire and/or to have at least one employee present during operating hours that has been trained in the proper operation and maintenance of the UST system.  
Violation Notes: Returned to compliance on 06/17/2016.  
Violation Division: Riverside County Department of Env Health  
Violation Program: UST  
Violation Source: CERS

Site ID: 153045  
Site Name: Shell Service Station  
Violation Date: 05-20-2015  
Citation: 23 CCR 16 2711(a)(8) - California Code of Regulations, Title 23, Chapter 16, Section(s) 2711(a)(8)  
Violation Description: Failure to submit, obtain approval, or maintain a complete/accurate plot plan.  
Violation Notes: Returned to compliance on 05/25/2016.  
Violation Division: Riverside County Department of Env Health  
Violation Program: UST  
Violation Source: CERS

Site ID: 153045  
Site Name: Shell Service Station  
Violation Date: 06-05-2014  
Citation: 19 CCR 4 2729.5 - California Code of Regulations, Title 19, Chapter 4, Section(s) 2729.5

Map ID  
Direction  
Distance  
Elevation

MAP FINDINGS

Site

Database(s)

EDR ID Number  
EPA ID Number

**SHELL SERVICE STATION (Continued)**

**S113136206**

Violation Description: Failure to submit inventory reports (Activities, Owner/Operator, Hazardous Materials Descriptions and Map pages, if required. Documentation must be resubmitted (for facilities which exceed EPCRA thresholds) or re-certified (for facilities which do not exceed EPCRA thresholds) by March 1.

Violation Notes: Returned to compliance on 05/25/2016.  
Violation Division: Riverside County Department of Env Health  
Violation Program: HMRRP  
Violation Source: CERS

Site ID: 153045  
Site Name: Shell Service Station  
Violation Date: 05-20-2015  
Citation: HSC 6.7 25286(a) - California Health and Safety Code, Chapter 6.7, Section(s) 25286(a)

Violation Description: Failure to submit an complete and accurate application for a permit to operate an underground storage tank, or for renewal of the permit.

Violation Notes: Returned to compliance on 05/25/2016.  
Violation Division: Riverside County Department of Env Health  
Violation Program: UST  
Violation Source: CERS

Site ID: 153045  
Site Name: Shell Service Station  
Violation Date: 05-13-2014  
Citation: HSC 6.7 25290.1(e) - California Health and Safety Code, Chapter 6.7, Section(s) 25290.1(e)

Violation Description: Failure to maintain the interstitial space under constant vacuum, pressure, or hydrostatic such that a breach in the primary or secondary containment is detected before the liquid or vapor phase of the hazardous substance stored in the UST tank is released into the environment. (Product Tight)

Violation Notes: Returned to compliance on 06/05/2014.  
Violation Division: Riverside County Department of Env Health  
Violation Program: UST  
Violation Source: CERS

Site ID: 153045  
Site Name: Shell Service Station  
Violation Date: 05-17-2017  
Citation: 23 CCR 16 2665 - California Code of Regulations, Title 23, Chapter 16, Section(s) 2665

Violation Description: Failure of the overfill prevention system to meet one of the following requirements: Alert the transfer operator when the tank is 90 percent full by restricting the flow into the tank or triggering an audible and visual alarm; or Restrict delivery of flow to the tank at least 30 minutes before the tank overfills, provided the restriction occurs when the tank is filled to no more than 95 percent of capacity; and activate an audible alarm at least five minutes before the tank overfills; or Provide positive shut-off of flow to the tank when the tank is filled to no more than 95 percent of capacity; or Provide positive shut-off of flow to the tank so that none of the fittings located on the top of the tank are exposed to product due to overfilling.

Violation Notes: Returned to compliance on 02/28/2018.  
Violation Division: Riverside County Department of Env Health  
Violation Program: UST

Map ID  
Direction  
Distance  
Elevation

MAP FINDINGS

Site

Database(s)

EDR ID Number  
EPA ID Number

**SHELL SERVICE STATION (Continued)**

**S113136206**

Violation Source: CERS

Evaluation:

Eval General Type: Compliance Evaluation Inspection  
Eval Date: 05-13-2014  
Violations Found: Yes  
Eval Type: Routine done by local agency  
Eval Notes: Not reported  
Eval Division: Riverside County Department of Env Health  
Eval Program: UST  
Eval Source: CERS

Eval General Type: Compliance Evaluation Inspection  
Eval Date: 06-05-2014  
Violations Found: Yes  
Eval Type: Routine done by local agency  
Eval Notes: Not reported  
Eval Division: Riverside County Department of Env Health  
Eval Program: HMRRP  
Eval Source: CERS

Eval General Type: Compliance Evaluation Inspection  
Eval Date: 05-16-2018  
Violations Found: No  
Eval Type: Routine done by local agency  
Eval Notes: Not reported  
Eval Division: Riverside County Department of Env Health  
Eval Program: UST  
Eval Source: CERS

Eval General Type: Compliance Evaluation Inspection  
Eval Date: 05-18-2016  
Violations Found: Yes  
Eval Type: Routine done by local agency  
Eval Notes: Not reported  
Eval Division: Riverside County Department of Env Health  
Eval Program: HMRRP  
Eval Source: CERS

Eval General Type: Compliance Evaluation Inspection  
Eval Date: 05-18-2016  
Violations Found: Yes  
Eval Type: Routine done by local agency  
Eval Notes: Not reported  
Eval Division: Riverside County Department of Env Health  
Eval Program: HW  
Eval Source: CERS

Eval General Type: Other/Unknown  
Eval Date: 06-05-2014  
Violations Found: No  
Eval Type: Other, not routine, done by local agency  
Eval Notes: Not reported  
Eval Division: Riverside County Department of Env Health  
Eval Program: UST  
Eval Source: CERS

Map ID  
Direction  
Distance  
Elevation

MAP FINDINGS

Site

Database(s)

EDR ID Number  
EPA ID Number

**SHELL SERVICE STATION (Continued)**

**S113136206**

Eval General Type: Other/Unknown  
Eval Date: 09-03-2015  
Violations Found: No  
Eval Type: Other, not routine, done by local agency  
Eval Notes: Not reported  
Eval Division: Riverside County Department of Env Health  
Eval Program: UST  
Eval Source: CERS

Eval General Type: Compliance Evaluation Inspection  
Eval Date: 05-16-2018  
Violations Found: No  
Eval Type: Routine done by local agency  
Eval Notes: New APSA Inspection  
Eval Division: Riverside County Department of Env Health  
Eval Program: APSA  
Eval Source: CERS

Eval General Type: Compliance Evaluation Inspection  
Eval Date: 05-18-2016  
Violations Found: Yes  
Eval Type: Routine done by local agency  
Eval Notes: Not reported  
Eval Division: Riverside County Department of Env Health  
Eval Program: UST  
Eval Source: CERS

Eval General Type: Compliance Evaluation Inspection  
Eval Date: 05-20-2015  
Violations Found: Yes  
Eval Type: Routine done by local agency  
Eval Notes: Not reported  
Eval Division: Riverside County Department of Env Health  
Eval Program: UST  
Eval Source: CERS

Eval General Type: Other/Unknown  
Eval Date: 07-27-2016  
Violations Found: No  
Eval Type: Other, not routine, done by local agency  
Eval Notes: Not reported  
Eval Division: Riverside County Department of Env Health  
Eval Program: UST  
Eval Source: CERS

Eval General Type: Other/Unknown  
Eval Date: 09-16-2014  
Violations Found: Yes  
Eval Type: Other, not routine, done by local agency  
Eval Notes: Not reported  
Eval Division: Riverside County Department of Env Health  
Eval Program: UST  
Eval Source: CERS

Eval General Type: Compliance Evaluation Inspection  
Eval Date: 05-13-2014  
Violations Found: No



Map ID  
Direction  
Distance  
Elevation

MAP FINDINGS

Site

Database(s)

EDR ID Number  
EPA ID Number

**SHELL SERVICE STATION (Continued)**

**S113136206**

Eval Type: Routine done by local agency  
Eval Notes: Not reported  
Eval Division: Riverside County Department of Env Health  
Eval Program: HW  
Eval Source: CERS

Eval General Type: Compliance Evaluation Inspection  
Eval Date: 05-16-2018  
Violations Found: No  
Eval Type: Routine done by local agency  
Eval Notes: Facility stores Co2, new oil, and coolant in reportable quantities. Facility will be added to the APSA program. Maintain the split oil on top of the new oil tanks in the underground area. Shop manager, Don, is aware that no smoking is allowing in the underground area. Smoking should only be allowed a safe area away from the lube shop.

Eval Division: Riverside County Department of Env Health  
Eval Program: HMRRP  
Eval Source: CERS

Eval General Type: Compliance Evaluation Inspection  
Eval Date: 05-17-2017  
Violations Found: Yes  
Eval Type: Routine done by local agency  
Eval Notes: Not reported  
Eval Division: Riverside County Department of Env Health  
Eval Program: UST  
Eval Source: CERS

Eval General Type: Other/Unknown  
Eval Date: 09-16-2014  
Violations Found: Yes  
Eval Type: Other, not routine, done by local agency  
Eval Notes: Not reported  
Eval Division: Riverside County Department of Env Health  
Eval Program: HMRRP  
Eval Source: CERS

Enforcement Action:  
Site ID: 153045  
Site Name: Shell Service Station  
Site Address: 23255 TEMESCAL CANYON RD  
Site City: CORONA  
Site Zip: 92883  
Enf Action Date: 05-13-2014  
Enf Action Type: Notice of Violation (Unified Program)  
Enf Action Description: Notice of Violation Issued by the Inspector at the Time of Inspection  
Enf Action Notes: Not reported  
Enf Action Division: Riverside County Department of Env Health  
Enf Action Program: UST  
Enf Action Source: CERS

Site ID: 153045  
Site Name: Shell Service Station  
Site Address: 23255 TEMESCAL CANYON RD  
Site City: CORONA  
Site Zip: 92883  
Enf Action Date: 05-20-2015

Map ID  
Direction  
Distance  
Elevation

MAP FINDINGS

Site

Database(s)

EDR ID Number  
EPA ID Number

**SHELL SERVICE STATION (Continued)**

**S113136206**

Enf Action Type: Notice of Violation (Unified Program)  
Enf Action Description: Notice of Violation Issued by the Inspector at the Time of Inspection  
Enf Action Notes: Not reported  
Enf Action Division: Riverside County Department of Env Health  
Enf Action Program: UST  
Enf Action Source: CERS

Site ID: 153045  
Site Name: Shell Service Station  
Site Address: 23255 TEMESCAL CANYON RD  
Site City: CORONA  
Site Zip: 92883  
Enf Action Date: 06-05-2014  
Enf Action Type: Notice of Violation (Unified Program)  
Enf Action Description: Notice of Violation Issued by the Inspector at the Time of Inspection  
Enf Action Notes: Not reported  
Enf Action Division: Riverside County Department of Env Health  
Enf Action Program: HMRRP  
Enf Action Source: CERS

Site ID: 153045  
Site Name: Shell Service Station  
Site Address: 23255 TEMESCAL CANYON RD  
Site City: CORONA  
Site Zip: 92883  
Enf Action Date: 09-16-2014  
Enf Action Type: Notice of Violation (Unified Program)  
Enf Action Description: Notice of Violation Issued by the Inspector at the Time of Inspection  
Enf Action Notes: Not reported  
Enf Action Division: Riverside County Department of Env Health  
Enf Action Program: HMRRP  
Enf Action Source: CERS

Site ID: 153045  
Site Name: Shell Service Station  
Site Address: 23255 TEMESCAL CANYON RD  
Site City: CORONA  
Site Zip: 92883  
Enf Action Date: 09-16-2014  
Enf Action Type: Notice of Violation (Unified Program)  
Enf Action Description: Notice of Violation Issued by the Inspector at the Time of Inspection  
Enf Action Notes: Not reported  
Enf Action Division: Riverside County Department of Env Health  
Enf Action Program: UST  
Enf Action Source: CERS

Coordinates:  
Site ID: 153045  
Facility Name: Shell Service Station  
Env Int Type Code: HWG  
Program ID: 10322005  
Coord Name: Not reported  
Ref Point Type Desc: Center of a facility or station.  
Latitude: 33.778780  
Longitude: -117.487020

Map ID  
Direction  
Distance  
Elevation

MAP FINDINGS

Site

Database(s)

EDR ID Number  
EPA ID Number

**SHELL SERVICE STATION (Continued)**

**S113136206**

Affiliation:

Affiliation Type Desc: Parent Corporation  
Entity Name: Shell Service Station  
Entity Title: Not reported  
Affiliation Address: Not reported  
Affiliation City: Not reported  
Affiliation State: Not reported  
Affiliation Country: Not reported  
Affiliation Zip: Not reported  
Affiliation Phone: Not reported

Affiliation Type Desc: Property Owner  
Entity Name: Isa Bahu  
Entity Title: Not reported  
Affiliation Address: 23255 Temescal cyn rd  
Affiliation City: corona  
Affiliation State: CA  
Affiliation Country: United States  
Affiliation Zip: 92883  
Affiliation Phone: (714) 609-9669

Affiliation Type Desc: Facility Mailing Address  
Entity Name: Mailing Address  
Entity Title: Not reported  
Affiliation Address: 23760 Temescal Cyn Rd  
Affiliation City: Corona  
Affiliation State: CA  
Affiliation Country: Not reported  
Affiliation Zip: 92883  
Affiliation Phone: Not reported

Affiliation Type Desc: UST Tank Owner  
Entity Name: AT properties  
Entity Title: Not reported  
Affiliation Address: 23255 Temescal Canyon Rd  
Affiliation City: Corona  
Affiliation State: Ca  
Affiliation Country: United States  
Affiliation Zip: 92883  
Affiliation Phone: (714) 624-1567

Affiliation Type Desc: CUPA District  
Entity Name: Riverside Cnty Env Health  
Entity Title: Not reported  
Affiliation Address: 4065 County Circle Drive, Room 104  
Affiliation City: Riverside  
Affiliation State: CA  
Affiliation Country: Not reported  
Affiliation Zip: 92503  
Affiliation Phone: (951) 358-5055

Affiliation Type Desc: Document Preparer  
Entity Name: May Bahu  
Entity Title: Not reported  
Affiliation Address: Not reported  
Affiliation City: Not reported  
Affiliation State: Not reported

Map ID  
Direction  
Distance  
Elevation

MAP FINDINGS

Site

Database(s)

EDR ID Number  
EPA ID Number

**SHELL SERVICE STATION (Continued)**

**S113136206**

Affiliation Country: Not reported  
Affiliation Zip: Not reported  
Affiliation Phone: Not reported

Affiliation Type Desc: Identification Signer  
Entity Name: May Bahu  
Entity Title: Manager  
Affiliation Address: Not reported  
Affiliation City: Not reported  
Affiliation State: Not reported  
Affiliation Country: Not reported  
Affiliation Zip: Not reported  
Affiliation Phone: Not reported

Affiliation Type Desc: Legal Owner  
Entity Name: Shell Service Station  
Entity Title: Not reported  
Affiliation Address: 23760 Temescal Cyn Rd  
Affiliation City: Corona  
Affiliation State: CA  
Affiliation Country: United States  
Affiliation Zip: 92883  
Affiliation Phone: (951) 277-4898

Affiliation Type Desc: UST Property Owner Name  
Entity Name: Isa Bahu  
Entity Title: Not reported  
Affiliation Address: 23255 Temescal Canyon RD.  
Affiliation City: Corona  
Affiliation State: Ca  
Affiliation Country: United States  
Affiliation Zip: 92883  
Affiliation Phone: (714) 609-9669

Affiliation Type Desc: Environmental Contact  
Entity Name: May Bahu  
Entity Title: Not reported  
Affiliation Address: 23255 Temescal cyn rd  
Affiliation City: Corona  
Affiliation State: CA  
Affiliation Country: Not reported  
Affiliation Zip: 92883  
Affiliation Phone: Not reported

Affiliation Type Desc: Operator  
Entity Name: Isa Bahu  
Entity Title: Not reported  
Affiliation Address: Not reported  
Affiliation City: Not reported  
Affiliation State: Not reported  
Affiliation Country: Not reported  
Affiliation Zip: Not reported  
Affiliation Phone: (714) 609-9669

Affiliation Type Desc: UST Permit Applicant  
Entity Name: May Bahu  
Entity Title: Manager

Map ID  
Direction  
Distance  
Elevation

MAP FINDINGS

Site

Database(s)

EDR ID Number  
EPA ID Number

**SHELL SERVICE STATION (Continued)**

**S113136206**

Affiliation Address: Not reported  
Affiliation City: Not reported  
Affiliation State: Not reported  
Affiliation Country: Not reported  
Affiliation Zip: Not reported  
Affiliation Phone: (714) 624-1567  
  
Affiliation Type Desc: UST Tank Operator  
Entity Name: AT properties  
Entity Title: Not reported  
Affiliation Address: 23255 Temescal cyn rd  
Affiliation City: Corona  
Affiliation State: Ca  
Affiliation Country: United States  
Affiliation Zip: 92883  
Affiliation Phone: (951) 277-4898

**D16**  
**South**  
**< 1/8**  
**0.054 mi.**  
**285 ft.**

**SHELL SERVICE STATION**  
**23255 TEMESCAL CANYON RD**  
**CORONA, CA 92883**

**UST U004186723**  
**N/A**

**Site 2 of 2 in cluster D**

**Relative:**  
**Higher**  
**Actual:**  
**993 ft.**

UST:  
Facility ID: Not reported  
Permitting Agency: Riverside County Department of Environmental Health  
Latitude: 33.77878  
Longitude: -117.48702

RIVERSIDE CO. UST:  
Region: RIVERSIDE  
Total Tanks: 2

**E17**  
**WNW**  
**1/8-1/4**  
**0.163 mi.**  
**859 ft.**

**HCI ENVIRONMENTAL & ENGINEERING SERVICE**  
**22941 TEMESCAL CANYON RD**  
**CORONA, CA 92883**

**HWT S103966807**  
**N/A**

**Site 1 of 2 in cluster E**

**Relative:**  
**Higher**  
**Actual:**  
**961 ft.**

HWT:  
Reg Num: 5464  
Expiration Date: 11/30/2019

**E18**  
**WNW**  
**1/8-1/4**  
**0.163 mi.**  
**859 ft.**

**HCI ENVIRONMENTAL & ENGINEERING SERVICE**  
**22941 TEMESCAL CANYON RD.**  
**CORONA, CA 92883**

**RCRA-CESQG 1024877170**  
**CAR000287300**

**Site 2 of 2 in cluster E**

**Relative:**  
**Higher**  
**Actual:**  
**961 ft.**

RCRA-CESQG:  
Date form received by agency: 08/27/2018  
Facility name: HCI ENVIRONMENTAL & ENGINEERING SERVICE  
Facility address: 22941 TEMESCAL CANYON RD.



Map ID  
Direction  
Distance  
Elevation

MAP FINDINGS

Site

Database(s)

EDR ID Number  
EPA ID Number

**HCI ENVIRONMENTAL & ENGINEERING SERVICE (Continued)**

**1024877170**

EPA ID: CORONA, CA 92883  
CAR000287300  
Mailing address: MAGNOLIA AVE. SUITE 4C  
RIVERSIDE, CA 92503  
Contact: MELISSA IBISON  
Contact address: MAGNOLIA AVE. SUITE 4C  
RIVERSIDE, CA 92503  
Contact country: US  
Contact telephone: 951-280-0118  
Contact email: MIBISON@HCIENV.COM  
EPA Region: 09  
Classification: Conditionally Exempt Small Quantity Generator  
Description: Handler: generates 100 kg or less of hazardous waste per calendar month, and accumulates 1000 kg or less of hazardous waste at any time; or generates 1 kg or less of acutely hazardous waste per calendar month, and accumulates at any time: 1 kg or less of acutely hazardous waste; or 100 kg or less of any residue or contaminated soil, waste or other debris resulting from the cleanup of a spill, into or on any land or water, of acutely hazardous waste; or generates 100 kg or less of any residue or contaminated soil, waste or other debris resulting from the cleanup of a spill, into or on any land or water, of acutely hazardous waste during any calendar month, and accumulates at any time: 1 kg or less of acutely hazardous waste; or 100 kg or less of any residue or contaminated soil, waste or other debris resulting from the cleanup of a spill, into or on any land or water, of acutely hazardous waste

**Owner/Operator Summary:**

Owner/operator name: HUNTER CONSULTING INC DBA HCI ENVIRONMENTAL & ENGINEERING SERVICE  
Owner/operator address: MAGNOLIA AVE. SUITE 4C  
RIVERSIDE, CA 92503  
Owner/operator country: US  
Owner/operator telephone: 951-280-0118  
Owner/operator email: TRESSA@HCIENV.COM  
Owner/operator fax: Not reported  
Owner/operator extension: Not reported  
Legal status: Private  
Owner/Operator Type: Operator  
Owner/Op start date: 08/27/2018  
Owner/Op end date: Not reported

Owner/operator name: SDG INVESTMENT  
Owner/operator address: 280 CORPORATE TERRACE  
CORONA, CA 92879  
Owner/operator country: US  
Owner/operator telephone: 951-371-7234  
Owner/operator email: JAVIER@MIGUELSRESTAURANT.COM  
Owner/operator fax: Not reported  
Owner/operator extension: Not reported  
Legal status: Private  
Owner/Operator Type: Owner  
Owner/Op start date: 08/27/2018  
Owner/Op end date: Not reported

**Handler Activities Summary:**

U.S. importer of hazardous waste: No

Map ID  
 Direction  
 Distance  
 Elevation

MAP FINDINGS

Site

Database(s)

EDR ID Number  
 EPA ID Number

**HCI ENVIRONMENTAL & ENGINEERING SERVICE (Continued)**

**1024877170**

Mixed waste (haz. and radioactive): No  
 Recycler of hazardous waste: No  
 Transporter of hazardous waste: Yes  
 Treater, storer or disposer of HW: No  
 Underground injection activity: No  
 On-site burner exemption: No  
 Furnace exemption: No  
 Used oil fuel burner: No  
 Used oil processor: No  
 User oil refiner: No  
 Used oil fuel marketer to burner: No  
 Used oil Specification marketer: No  
 Used oil transfer facility: No  
 Used oil transporter: Yes

. Waste code: 221  
 . Waste name: Waste oil and mixed oil

. Waste code: D001  
 . Waste name: IGNITABLE WASTE

Violation Status: No violations found

**19**  
**SSW**  
**1/4-1/2**  
**0.286 mi.**  
**1509 ft.**

**RANCHO SERRANO HIGH SCHOOL**  
**LAWSON DRIVE/TEMESCAL CANYON ROAD**  
**CORONA, CA 92883**

**ENVIROSTOR** **S118757050**  
**SCH** **N/A**

**Relative:**  
**Higher**  
**Actual:**  
**1088 ft.**

ENVIROSTOR:  
 Facility ID: 60000062  
 Status: No Action Required  
 Status Date: 02/25/2005  
 Site Code: 404603  
 Site Type: School Investigation  
 Site Type Detailed: School  
 Acres: 51.5  
 NPL: NO  
 Regulatory Agencies: DTSC  
 Lead Agency: DTSC  
 Program Manager: Amit Pathak  
 Supervisor: Shahir Haddad  
 Division Branch: Southern California Schools & Brownfields Outreach  
 Assembly: 67  
 Senate: 28  
 Special Program: Not reported  
 Restricted Use: NO  
 Site Mgmt Req: NONE SPECIFIED  
 Funding: School District  
 Latitude: 33.778  
 Longitude: -117.491  
 APN: NONE SPECIFIED  
 Past Use: NONE  
 Potential COC: NONE SPECIFIED No Contaminants found  
 Confirmed COC: NONE SPECIFIED  
 Potential Description: NMA  
 Alias Name: CORONA/NORCO USD-PRPSD RANCHO SERRANO HS  
 Alias Type: Alternate Name  
 Alias Name: 404603

Map ID  
Direction  
Distance  
Elevation

MAP FINDINGS

Site

Database(s)

EDR ID Number  
EPA ID Number

**RANCHO SERRANO HIGH SCHOOL (Continued)**

**S118757050**

Alias Type: Project Code (Site Code)  
Alias Name: 60000062  
Alias Type: Envirostor ID Number

Completed Info:

Completed Area Name: PROJECT WIDE  
Completed Sub Area Name: Not reported  
Completed Document Type: Phase 1  
Completed Date: 02/25/2005  
Comments: Not reported

Completed Area Name: PROJECT WIDE  
Completed Sub Area Name: Not reported  
Completed Document Type: Cost Recovery Closeout Memo  
Completed Date: 05/19/2005  
Comments: Not reported

Future Area Name: Not reported  
Future Sub Area Name: Not reported  
Future Document Type: Not reported  
Future Due Date: Not reported  
Schedule Area Name: Not reported  
Schedule Sub Area Name: Not reported  
Schedule Document Type: Not reported  
Schedule Due Date: Not reported  
Schedule Revised Date: Not reported

SCH:

Facility ID: 60000062  
Site Type: School Investigation  
Site Type Detail: School  
Site Mgmt. Req.: NONE SPECIFIED  
Acres: 51.5  
National Priorities List: NO  
Cleanup Oversight Agencies: DTSC  
Lead Agency: DTSC  
Lead Agency Description: \* DTSC  
Project Manager: Amit Pathak  
Supervisor: Shahir Haddad  
Division Branch: Southern California Schools & Brownfields Outreach  
Site Code: 404603  
Assembly: 67  
Senate: 28  
Special Program Status: Not reported  
Status: No Action Required  
Status Date: 02/25/2005  
Restricted Use: NO  
Funding: School District  
Latitude: 33.778  
Longitude: -117.491  
APN: NONE SPECIFIED  
Past Use: NONE  
Potential COC: NONE SPECIFIED, No Contaminants found  
Confirmed COC: NONE SPECIFIED  
Potential Description: NMA  
Alias Name: CORONA/NORCO USD-PRPSD RANCHO SERRANO HS

Map ID  
Direction  
Distance  
Elevation

MAP FINDINGS

Site

Database(s)

EDR ID Number  
EPA ID Number

**RANCHO SERRANO HIGH SCHOOL (Continued)**

**S118757050**

Alias Type: Alternate Name  
Alias Name: 404603  
Alias Type: Project Code (Site Code)  
Alias Name: 60000062  
Alias Type: Envirostor ID Number

Completed Info:  
Completed Area Name: PROJECT WIDE  
Completed Sub Area Name: Not reported  
Completed Document Type: Phase 1  
Completed Date: 02/25/2005  
Comments: Not reported

Completed Area Name: PROJECT WIDE  
Completed Sub Area Name: Not reported  
Completed Document Type: Cost Recovery Closeout Memo  
Completed Date: 05/19/2005  
Comments: Not reported

Future Area Name: Not reported  
Future Sub Area Name: Not reported  
Future Document Type: Not reported  
Future Due Date: Not reported  
Schedule Area Name: Not reported  
Schedule Sub Area Name: Not reported  
Schedule Document Type: Not reported  
Schedule Due Date: Not reported  
Schedule Revised Date: Not reported

**F20**  
**South**  
**1/4-1/2**  
**0.312 mi.**  
**1649 ft.**

**ARCO STATION**  
**23760 TEMESCAL CANYON ROAD**  
**CORONA, CA**

**LUST S105690607**  
**N/A**

**Site 1 of 3 in cluster F**

**Relative:**  
**Higher**  
**Actual:**  
**1044 ft.**

LUST REG 8:  
Region: 8  
County: Riverside  
Regional Board: Santa Ana Region  
Facility Status: Remediation Plan  
Case Number: 083303949T  
Local Case Num: 98-0750  
Case Type: Undefined  
Substance: Gasoline  
Qty Leaked: Not reported  
Abate Method: Not reported  
Cross Street: Not reported  
Enf Type: Not reported  
Funding: Not reported  
How Discovered: UM  
How Stopped: NPP  
Leak Cause: UNK  
Leak Source: UNK  
Global ID: T0606520247  
How Stopped Date: 1/1/1998  
Enter Date: Not reported  
Date Confirmation of Leak Began: Not reported  
Date Preliminary Assessment Began: Not reported

Map ID  
 Direction  
 Distance  
 Elevation

MAP FINDINGS

Site

Database(s)

EDR ID Number  
 EPA ID Number

**ARCO STATION (Continued)**

**S105690607**

Discover Date:	1/1/1998
Enforcement Date:	Not reported
Close Date:	Not reported
Date Prelim Assessment Workplan Submitted:	Not reported
Date Pollution Characterization Began:	Not reported
Date Remediation Plan Submitted:	8/2/2002
Date Remedial Action Underway:	Not reported
Date Post Remedial Action Monitoring:	Not reported
Enter Date:	Not reported
GW Qualifies:	=
Soil Qualifies:	Not reported
Operator:	Not reported
Facility Contact:	Not reported
Interim:	Not reported
Oversite Program:	LUST
Latitude:	0
Longitude:	0
MTBE Date:	2/16/2004
Max MTBE GW:	127
MTBE Concentration:	0
Max MTBE Soil:	Not reported
MTBE Fuel:	1
MTBE Tested:	MTBE Detected. Site tested for MTBE & MTBE detected
MTBE Class:	*
Staff:	VJJ
Staff Initials:	Not reported
Lead Agency:	Local Agency
Local Agency:	33000L
Hydr Basin #:	Not reported
Beneficial:	Not reported
Priority:	Not reported
Cleanup Fund Id:	Not reported
Work Suspended:	Not reported
Summary:	Not reported

**F21**  
**South**  
**1/4-1/2**  
**0.312 mi.**  
**1649 ft.**

**ARCO TEMESCAL CYN**  
**23760 TEMESCAL CANYON RD**  
**CORONA, CA**

**LUST S104228038**  
**N/A**

**Site 2 of 3 in cluster F**

**Relative:**  
**Higher**  
**Actual:**  
**1044 ft.**

<b>RIVERSIDE CO. LUST:</b>	
Region:	RIVERSIDE
Facility ID:	980750
Employee:	Boltinghous-LOP
Site Closed:	Yes
Case Type:	Drinking Water Aquifer affected
Facility Status:	closed/action completed
Casetype Decode:	An Aquifer used for Drinking Water supply has been contaminated.
Fstatus Decode:	Closed/Action completed



Map ID  
Direction  
Distance  
Elevation

MAP FINDINGS

Site

Database(s)

EDR ID Number  
EPA ID Number

**F22**      **ARCO TEMESCAL CYN**  
**South**    **23760 TEMESCAL CANYON ROAD**  
**1/4-1/2**    **CORONA, CA 92883**  
**0.312 mi.**  
**1649 ft.**    **Site 3 of 3 in cluster F**

**LUST**      **S101590282**  
**SWEEPS UST**    **N/A**  
**CA FID UST**  
**CERS**

**Relative:**  
**Higher**  
**Actual:**  
**1044 ft.**

**LUST:**  
Lead Agency: RIVERSIDE COUNTY LOP  
Case Type: LUST Cleanup Site  
Geo Track: [http://geotracker.waterboards.ca.gov/profile\\_report.asp?global\\_id=T0606520247](http://geotracker.waterboards.ca.gov/profile_report.asp?global_id=T0606520247)  
Global Id: T0606520247  
Latitude: 33.77465  
Longitude: -117.487574  
Status: Completed - Case Closed  
Status Date: 10/13/2006  
Case Worker: SCB  
RB Case Number: 083303949T  
Local Agency: RIVERSIDE COUNTY LOP  
File Location: Local Agency Warehouse  
Local Case Number: 980750  
Potential Media Affect: Under Investigation  
Potential Contaminants of Concern: Gasoline  
Site History: Not reported

**LUST:**  
Global Id: T0606520247  
Contact Type: Local Agency Caseworker  
Contact Name: SHARON BOLTINGHOUSE  
Organization Name: RIVERSIDE COUNTY LOP  
Address: 3880 LEMON ST SUITE 200  
City: RIVERSIDE  
Email: sbolting@rivco.org  
Phone Number: 9519558980  
  
Global Id: T0606520247  
Contact Type: Regional Board Caseworker  
Contact Name: VALERIE JAHN-BULL  
Organization Name: SANTA ANA RWQCB (REGION 8)  
Address: 3737 MAIN STREET, SUITE 500  
City: RIVERSIDE  
Email: valerie.jahn-bull@waterboards.ca.gov  
Phone Number: 9517824903

**LUST:**  
Global Id: T0606520247  
Action Type: ENFORCEMENT  
Date: 10/12/2006  
Action: File review - #upload site file  
  
Global Id: T0606520247  
Action Type: Other  
Date: 08/31/1998  
Action: Leak Reported  
  
Global Id: T0606520247  
Action Type: REMEDIATION  
Date: 07/02/2002  
Action: Soil Vapor Extraction (SVE)

Map ID  
Direction  
Distance  
Elevation

MAP FINDINGS

Site

Database(s)

EDR ID Number  
EPA ID Number

**ARCO TEMESCAL CYN (Continued)**

**S101590282**

Global Id: T0606520247  
Action Type: ENFORCEMENT  
Date: 10/12/2006  
Action: File review - #RCDEH Upload Site File 1/25/2011

Global Id: T0606520247  
Action Type: ENFORCEMENT  
Date: 10/13/2006  
Action: Closure/No Further Action Letter

Global Id: T0606520247  
Action Type: Other  
Date: 08/31/1998  
Action: Leak Discovery

Global Id: T0606520247  
Action Type: Other  
Date: 08/31/1998  
Action: Leak Stopped

**LUST:**

Global Id: T0606520247  
Status: Completed - Case Closed  
Status Date: 10/13/2006

Global Id: T0606520247  
Status: Open - Case Begin Date  
Status Date: 08/31/1998

Global Id: T0606520247  
Status: Open - Remediation  
Status Date: 07/02/2002

Global Id: T0606520247  
Status: Open - Remediation  
Status Date: 08/02/2002

Global Id: T0606520247  
Status: Open - Site Assessment  
Status Date: 09/02/1998

Global Id: T0606520247  
Status: Open - Verification Monitoring  
Status Date: 10/26/2004

**SWEEPS UST:**

Status: Active  
Comp Number: 26597  
Number: 1  
Board Of Equalization: Not reported  
Referral Date: 10-21-92  
Action Date: 10-21-92  
Created Date: 07-18-90  
Owner Tank Id: Not reported  
SWRCB Tank Id: 33-000-026597-000001

Map ID  
Direction  
Distance  
Elevation

MAP FINDINGS

Site

Database(s)

EDR ID Number  
EPA ID Number

**ARCO TEMESCAL CYN (Continued)**

**S101590282**

Tank Status: A  
Capacity: 1000  
Active Date: 10-21-92  
Tank Use: UNKNOWN  
STG: P  
Content: UNKNOWN CONT  
Number Of Tanks: 4

Status: Active  
Comp Number: 26597  
Number: 1  
Board Of Equalization: Not reported  
Referral Date: 10-21-92  
Action Date: 10-21-92  
Created Date: 07-18-90  
Owner Tank Id: Not reported  
SWRCB Tank Id: 33-000-026597-000002  
Tank Status: A  
Capacity: 1000  
Active Date: 10-21-92  
Tank Use: UNKNOWN  
STG: P  
Content: Not reported  
Number Of Tanks: Not reported

Status: Active  
Comp Number: 26597  
Number: 1  
Board Of Equalization: Not reported  
Referral Date: 10-21-92  
Action Date: 10-21-92  
Created Date: 07-18-90  
Owner Tank Id: Not reported  
SWRCB Tank Id: 33-000-026597-000003  
Tank Status: A  
Capacity: 1000  
Active Date: 10-21-92  
Tank Use: UNKNOWN  
STG: P  
Content: Not reported  
Number Of Tanks: Not reported

Status: Active  
Comp Number: 26597  
Number: 1  
Board Of Equalization: Not reported  
Referral Date: 10-21-92  
Action Date: 10-21-92  
Created Date: 07-18-90  
Owner Tank Id: Not reported  
SWRCB Tank Id: 33-000-026597-000004  
Tank Status: A  
Capacity: 1000  
Active Date: 10-21-92  
Tank Use: UNKNOWN  
STG: P  
Content: Not reported

Map ID  
Direction  
Distance  
Elevation

MAP FINDINGS

Site

Database(s)

EDR ID Number  
EPA ID Number

**ARCO TEMESCAL CYN (Continued)**

**S101590282**

Number Of Tanks: Not reported

CA FID UST:

Facility ID: 33006950  
Regulated By: UTNKA  
Regulated ID: Not reported  
Cortese Code: Not reported  
SIC Code: Not reported  
Facility Phone: Not reported  
Mail To: Not reported  
Mailing Address: 23760 TEMESCAL CANYON RD  
Mailing Address 2: Not reported  
Mailing City,St,Zip: CORONA 91719  
Contact: Not reported  
Contact Phone: Not reported  
DUNs Number: Not reported  
NPDES Number: Not reported  
EPA ID: Not reported  
Comments: Not reported  
Status: Active

CERS TANKS:

Site ID: 232914  
CERS ID: T0606520247  
Site Name: ARCO TEMESCAL CYN  
CERS Description: Leaking Underground Storage Tank Cleanup Site

Affiliation:

Affiliation Type Desc: Regional Board Caseworker  
Entity Name: VALERIE JAHN-BULL - SANTA ANA RWQCB (REGION 8)  
Entity Title: Not reported  
Affiliation Address: 3737 MAIN STREET, SUITE 500  
Affiliation City: RIVERSIDE  
Affiliation State: CA  
Affiliation Country: Not reported  
Affiliation Zip: Not reported  
Affiliation Phone: 9517824903

Affiliation Type Desc: Local Agency Caseworker  
Entity Name: SHARON BOLTINGHOUSE - RIVERSIDE COUNTY LOP  
Entity Title: Not reported  
Affiliation Address: 3880 LEMON ST SUITE 200  
Affiliation City: RIVERSIDE  
Affiliation State: CA  
Affiliation Country: Not reported  
Affiliation Zip: Not reported  
Affiliation Phone: 9519558980

MAP FINDINGS

Map ID			EDR ID Number
Direction			EPA ID Number
Distance			
Elevation	Site	Database(s)	

<b>G23</b>	<b>MISSION CLAY PRODUCTS</b>	<b>LUST</b>	<b>S105023408</b>
South	<b>23835 TEMESCAL CNYN</b>	<b>HIST CORTESE</b>	<b>N/A</b>
1/4-1/2	<b>CORONA, CA 91718</b>		
0.386 mi.			
2038 ft.	<b>Site 1 of 2 in cluster G</b>		

**Relative:** RIVERSIDE CO. LUST:  
**Higher** Region: RIVERSIDE  
 Facility ID: 93929  
**Actual:** Employee: Malloy  
**1068 ft.** Site Closed: Yes  
 Case Type: Soil only  
 Facility Status: closed/action completed  
 Casetype Decode: Soil only is impacted  
 Fstatus Decode: Closed/Action completed

HIST CORTESE:  
 Region: CORTESE  
 Facility County Code: 33  
 Reg By: LTNKA  
 Reg Id: 083302333T

<b>G24</b>	<b>MISSION CLAY PRODUCTS</b>	<b>LUST</b>	<b>1007286671</b>
South	<b>23835 TEMESCAL CANYON RD</b>	<b>NPDES</b>	<b>N/A</b>
1/4-1/2	<b>CORONA, CA 91718</b>	<b>CIWQS</b>	
0.386 mi.		<b>CERS</b>	
2038 ft.	<b>Site 2 of 2 in cluster G</b>		

**Relative:** LUST:  
**Higher** Lead Agency: RIVERSIDE COUNTY LOP  
**Actual:** Case Type: LUST Cleanup Site  
**1068 ft.** Geo Track: [http://geotracker.waterboards.ca.gov/profile\\_report.asp?global\\_id=T0606500334](http://geotracker.waterboards.ca.gov/profile_report.asp?global_id=T0606500334)  
 Global Id: T0606500334  
 Latitude: 33.773538163071  
 Longitude: -117.491241375671  
 Status: Completed - Case Closed  
 Status Date: 06/05/1996  
 Case Worker: SCB  
 RB Case Number: 083302333T  
 Local Agency: RIVERSIDE COUNTY LOP  
 File Location: Local Agency Warehouse  
 Local Case Number: 93929  
 Potential Media Affect: Soil  
 Potential Contaminants of Concern: Diesel  
 Site History: Not reported

LUST:  
 Global Id: T0606500334  
 Contact Type: Local Agency Caseworker  
 Contact Name: SHARON BOLTINGHOUSE  
 Organization Name: RIVERSIDE COUNTY LOP  
 Address: 3880 LEMON ST SUITE 200  
 City: RIVERSIDE  
 Email: sbolting@rivco.org  
 Phone Number: 9519558980

Global Id: T0606500334  
 Contact Type: Regional Board Caseworker  
 Contact Name: VALERIE JAHN-BULL  
 Organization Name: SANTA ANA RWQCB (REGION 8)



Map ID  
Direction  
Distance  
Elevation

MAP FINDINGS

Site

Database(s)

EDR ID Number  
EPA ID Number

**MISSION CLAY PRODUCTS (Continued)**

**1007286671**

Address: 3737 MAIN STREET, SUITE 500  
City: RIVERSIDE  
Email: valerie.jahn-bull@waterboards.ca.gov  
Phone Number: 9517824903

LUST:

Global Id: T0606500334  
Action Type: Other  
Date: 10/14/1993  
Action: Leak Reported

Global Id: T0606500334  
Action Type: ENFORCEMENT  
Date: 06/04/1996  
Action: File review - #RCDEH Upload Site File 9/1/2015

Global Id: T0606500334  
Action Type: Other  
Date: 10/04/1993  
Action: Leak Discovery

Global Id: T0606500334  
Action Type: ENFORCEMENT  
Date: 06/05/1996  
Action: Closure/No Further Action Letter - #RCDEH0605

Global Id: T0606500334  
Action Type: Other  
Date: 10/04/1993  
Action: Leak Stopped

LUST:

Global Id: T0606500334  
Status: Completed - Case Closed  
Status Date: 06/05/1996

Global Id: T0606500334  
Status: Open - Case Begin Date  
Status Date: 10/04/1993

Global Id: T0606500334  
Status: Open - Site Assessment  
Status Date: 10/04/1993

Global Id: T0606500334  
Status: Open - Site Assessment  
Status Date: 03/15/1995

LUST REG 8:

Region: 8  
County: Riverside  
Regional Board: Santa Ana Region  
Facility Status: Case Closed  
Case Number: 083302333T  
Local Case Num: 93929

Map ID  
Direction  
Distance  
Elevation

MAP FINDINGS

Site

Database(s)

EDR ID Number  
EPA ID Number

**MISSION CLAY PRODUCTS (Continued)**

**1007286671**

Case Type:	Soil only
Substance:	Diesel
Qty Leaked:	Not reported
Abate Method:	Not reported
Cross Street:	LAWSON
Enf Type:	CLOS
Funding:	Not reported
How Discovered:	Tank Closure
How Stopped:	Not reported
Leak Cause:	UNK
Leak Source:	UNK
Global ID:	T0606500334
How Stopped Date:	10/4/1993
Enter Date:	12/21/1993
Date Confirmation of Leak Began:	Not reported
Date Preliminary Assessment Began:	Not reported
Discover Date:	10/4/1993
Enforcement Date:	Not reported
Close Date:	6/5/1996
Date Prelim Assessment Workplan Submitted:	Not reported
Date Pollution Characterization Began:	Not reported
Date Remediation Plan Submitted:	Not reported
Date Remedial Action Underway:	Not reported
Date Post Remedial Action Monitoring:	Not reported
Enter Date:	12/21/1993
GW Qualifies:	Not reported
Soil Qualifies:	Not reported
Operator:	Not reported
Facility Contact:	Not reported
Interim:	Not reported
Oversite Program:	LUST
Latitude:	33.7348853
Longitude:	-117.415246
MTBE Date:	Not reported
Max MTBE GW:	Not reported
MTBE Concentration:	0
Max MTBE Soil:	Not reported
MTBE Fuel:	0
MTBE Tested:	Not Required to be Tested.
MTBE Class:	*
Staff:	VJJ
Staff Initials:	UNK
Lead Agency:	Local Agency
Local Agency:	33000L
Hydr Basin #:	ELSINORE (8-4)
Beneficial:	Not reported
Priority:	Not reported
Cleanup Fund Id:	Not reported
Work Suspended:	Not reported
Summary:	Not reported

**NPDES:**

Facility Status:	Not reported
NPDES Number:	Not reported
Region:	Not reported
Agency Number:	Not reported
Regulatory Measure ID:	Not reported

Map ID  
Direction  
Distance  
Elevation

MAP FINDINGS

Site

Database(s)

EDR ID Number  
EPA ID Number

**MISSION CLAY PRODUCTS (Continued)**

**1007286671**

Place ID:	Not reported
Order Number:	Not reported
WDID:	8 33I011264
Regulatory Measure Type:	Industrial
Program Type:	Not reported
Adoption Date Of Regulatory Measure:	Not reported
Effective Date Of Regulatory Measure:	Not reported
Termination Date Of Regulatory Measure:	Not reported
Expiration Date Of Regulatory Measure:	Not reported
Discharge Address:	Not reported
Discharge Name:	Not reported
Discharge City:	Not reported
Discharge State:	Not reported
Discharge Zip:	Not reported
Status:	Active
Status Date:	11/08/1994
Operator Name:	Mission Clay Product
Operator Address:	PO Box 549
Operator City:	Corona
Operator State:	California
Operator Zip:	92878
NPDES as of 03/2018:	
NPDES Number:	CAS000001
Status:	Active
Agency Number:	0
Region:	8
Regulatory Measure ID:	210792
Order Number:	97-03-DWQ
Regulatory Measure Type:	Enrollee
Place ID:	Not reported
WDID:	8 33I011264
Program Type:	Industrial
Adoption Date Of Regulatory Measure:	Not reported
Effective Date Of Regulatory Measure:	11/08/1994
Expiration Date Of Regulatory Measure:	Not reported
Termination Date Of Regulatory Measure:	Not reported
Discharge Name:	Mission Clay Product
Discharge Address:	PO Box 549
Discharge City:	Corona
Discharge State:	California
Discharge Zip:	92878
Received Date:	Not reported
Processed Date:	Not reported
Status:	Not reported
Status Date:	Not reported
Place Size:	Not reported
Place Size Unit:	Not reported
Contact:	Not reported
Contact Title:	Not reported
Contact Phone:	Not reported
Contact Phone Ext:	Not reported
Contact Email:	Not reported
Operator Name:	Not reported
Operator Address:	Not reported
Operator City:	Not reported
Operator State:	Not reported
Operator Zip:	Not reported

Map ID  
Direction  
Distance  
Elevation

MAP FINDINGS

Site

Database(s)

EDR ID Number  
EPA ID Number

**MISSION CLAY PRODUCTS (Continued)**

**1007286671**

Operator Contact:	Not reported
Operator Contact Title:	Not reported
Operator Contact Phone:	Not reported
Operator Contact Phone Ext:	Not reported
Operator Contact Email:	Not reported
Operator Type:	Not reported
Developer:	Not reported
Developer Address:	Not reported
Developer City:	Not reported
Developer State:	Not reported
Developer Zip:	Not reported
Developer Contact:	Not reported
Developer Contact Title:	Not reported
Constype Linear Utility Ind:	Not reported
Emergency Phone:	Not reported
Emergency Phone Ext:	Not reported
Constype Above Ground Ind:	Not reported
Constype Below Ground Ind:	Not reported
Constype Cable Line Ind:	Not reported
Constype Comm Line Ind:	Not reported
Constype Commercial Ind:	Not reported
Constype Electrical Line Ind:	Not reported
Constype Gas Line Ind:	Not reported
Constype Industrial Ind:	Not reported
Constype Other Description:	Not reported
Constype Other Ind:	Not reported
Constype Recons Ind:	Not reported
Constype Residential Ind:	Not reported
Constype Transport Ind:	Not reported
Constype Utility Description:	Not reported
Constype Utility Ind:	Not reported
Constype Water Sewer Ind:	Not reported
Dir Discharge Uswater Ind:	Not reported
Receiving Water Name:	Not reported
Certifier:	Not reported
Certifier Title:	Not reported
Certification Date:	Not reported
Primary Sic:	Not reported
Secondary Sic:	Not reported
Tertiary Sic:	Not reported
NPDES Number:	Not reported
Status:	Not reported
Agency Number:	Not reported
Region:	8
Regulatory Measure ID:	210792
Order Number:	Not reported
Regulatory Measure Type:	Industrial
Place ID:	Not reported
WDID:	8 33I011264
Program Type:	Not reported
Adoption Date Of Regulatory Measure:	Not reported
Effective Date Of Regulatory Measure:	Not reported
Expiration Date Of Regulatory Measure:	Not reported
Termination Date Of Regulatory Measure:	Not reported
Discharge Name:	Not reported
Discharge Address:	Not reported

Map ID  
Direction  
Distance  
Elevation

MAP FINDINGS

Site

Database(s)

EDR ID Number  
EPA ID Number

**MISSION CLAY PRODUCTS (Continued)**

**1007286671**

Discharge City:	Not reported
Discharge State:	Not reported
Discharge Zip:	Not reported
Received Date:	05/09/2008
Processed Date:	11/08/1994
Status:	Active
Status Date:	11/08/1994
Place Size:	273
Place Size Unit:	Acres
Contact:	Bryan Vansell
Contact Title:	Not reported
Contact Phone:	951-277-4600
Contact Phone Ext:	Not reported
Contact Email:	mccs@missionclay.com
Operator Name:	Mission Clay Product
Operator Address:	PO Box 549
Operator City:	Corona
Operator State:	California
Operator Zip:	92878
Operator Contact:	Bryan Vansell
Operator Contact Title:	Not reported
Operator Contact Phone:	951-277-4600
Operator Contact Phone Ext:	Not reported
Operator Contact Email:	mccs@missionclay.com
Operator Type:	Private Business
Developer:	Not reported
Developer Address:	Not reported
Developer City:	Not reported
Developer State:	California
Developer Zip:	Not reported
Developer Contact:	Not reported
Developer Contact Title:	Not reported
Constype Linear Utility Ind:	Not reported
Emergency Phone:	951-277-4600
Emergency Phone Ext:	Not reported
Constype Above Ground Ind:	Not reported
Constype Below Ground Ind:	Not reported
Constype Cable Line Ind:	Not reported
Constype Comm Line Ind:	Not reported
Constype Commercial Ind:	Not reported
Constype Electrical Line Ind:	Not reported
Constype Gas Line Ind:	Not reported
Constype Industrial Ind:	Not reported
Constype Other Description:	Not reported
Constype Other Ind:	Not reported
Constype Recons Ind:	Not reported
Constype Residential Ind:	Not reported
Constype Transport Ind:	Not reported
Constype Utility Description:	Not reported
Constype Utility Ind:	Not reported
Constype Water Sewer Ind:	Not reported
Dir Discharge Uswater Ind:	Y
Receiving Water Name:	Temescal Canyon Wash
Certifier:	Bryan Vansell
Certifier Title:	General Manager
Certification Date:	30-JUN-15
Primary Sic:	3251-Brick and Structural Clay Tile



Map ID  
Direction  
Distance  
Elevation

MAP FINDINGS

Site

Database(s)

EDR ID Number  
EPA ID Number

**MISSION CLAY PRODUCTS (Continued)**

**1007286671**

Secondary Sic:	Not reported
Tertiary Sic:	Not reported
Facility Status:	Active
NPDES Number:	CAS000001
Region:	8
Agency Number:	0
Regulatory Measure ID:	210792
Place ID:	Not reported
Order Number:	97-03-DWQ
WDID:	8 33I011264
Regulatory Measure Type:	Enrollee
Program Type:	Industrial
Adoption Date Of Regulatory Measure:	Not reported
Effective Date Of Regulatory Measure:	11/08/1994
Termination Date Of Regulatory Measure:	Not reported
Expiration Date Of Regulatory Measure:	Not reported
Discharge Address:	PO Box 549
Discharge Name:	Mission Clay Product
Discharge City:	Corona
Discharge State:	California
Discharge Zip:	92878
Status:	Not reported
Status Date:	Not reported
Operator Name:	Not reported
Operator Address:	Not reported
Operator City:	Not reported
Operator State:	Not reported
Operator Zip:	Not reported
NPDES as of 03/2018:	
NPDES Number:	CAS000001
Status:	Active
Agency Number:	0
Region:	8
Regulatory Measure ID:	210792
Order Number:	97-03-DWQ
Regulatory Measure Type:	Enrollee
Place ID:	Not reported
WDID:	8 33I011264
Program Type:	Industrial
Adoption Date Of Regulatory Measure:	Not reported
Effective Date Of Regulatory Measure:	11/08/1994
Expiration Date Of Regulatory Measure:	Not reported
Termination Date Of Regulatory Measure:	Not reported
Discharge Name:	Mission Clay Product
Discharge Address:	PO Box 549
Discharge City:	Corona
Discharge State:	California
Discharge Zip:	92878
Received Date:	Not reported
Processed Date:	Not reported
Status:	Not reported
Status Date:	Not reported
Place Size:	Not reported
Place Size Unit:	Not reported
Contact:	Not reported

Map ID  
Direction  
Distance  
Elevation

MAP FINDINGS

Site

Database(s)

EDR ID Number  
EPA ID Number

**MISSION CLAY PRODUCTS (Continued)**

**1007286671**

Contact Title:	Not reported
Contact Phone:	Not reported
Contact Phone Ext:	Not reported
Contact Email:	Not reported
Operator Name:	Not reported
Operator Address:	Not reported
Operator City:	Not reported
Operator State:	Not reported
Operator Zip:	Not reported
Operator Contact:	Not reported
Operator Contact Title:	Not reported
Operator Contact Phone:	Not reported
Operator Contact Phone Ext:	Not reported
Operator Contact Email:	Not reported
Operator Type:	Not reported
Developer:	Not reported
Developer Address:	Not reported
Developer City:	Not reported
Developer State:	Not reported
Developer Zip:	Not reported
Developer Contact:	Not reported
Developer Contact Title:	Not reported
Constype Linear Utility Ind:	Not reported
Emergency Phone:	Not reported
Emergency Phone Ext:	Not reported
Constype Above Ground Ind:	Not reported
Constype Below Ground Ind:	Not reported
Constype Cable Line Ind:	Not reported
Constype Comm Line Ind:	Not reported
Constype Commercial Ind:	Not reported
Constype Electrical Line Ind:	Not reported
Constype Gas Line Ind:	Not reported
Constype Industrial Ind:	Not reported
Constype Other Description:	Not reported
Constype Other Ind:	Not reported
Constype Recons Ind:	Not reported
Constype Residential Ind:	Not reported
Constype Transport Ind:	Not reported
Constype Utility Description:	Not reported
Constype Utility Ind:	Not reported
Constype Water Sewer Ind:	Not reported
Dir Discharge Uswater Ind:	Not reported
Receiving Water Name:	Not reported
Certifier:	Not reported
Certifier Title:	Not reported
Certification Date:	Not reported
Primary Sic:	Not reported
Secondary Sic:	Not reported
Tertiary Sic:	Not reported
NPDES Number:	Not reported
Status:	Not reported
Agency Number:	Not reported
Region:	8
Regulatory Measure ID:	210792
Order Number:	Not reported
Regulatory Measure Type:	Industrial

Map ID  
Direction  
Distance  
Elevation

MAP FINDINGS

Site

Database(s)

EDR ID Number  
EPA ID Number

**MISSION CLAY PRODUCTS (Continued)**

**1007286671**

Place ID:	Not reported
WDID:	8 33I011264
Program Type:	Not reported
Adoption Date Of Regulatory Measure:	Not reported
Effective Date Of Regulatory Measure:	Not reported
Expiration Date Of Regulatory Measure:	Not reported
Termination Date Of Regulatory Measure:	Not reported
Discharge Name:	Not reported
Discharge Address:	Not reported
Discharge City:	Not reported
Discharge State:	Not reported
Discharge Zip:	Not reported
Received Date:	05/09/2008
Processed Date:	11/08/1994
Status:	Active
Status Date:	11/08/1994
Place Size:	273
Place Size Unit:	Acres
Contact:	Bryan Vansell
Contact Title:	Not reported
Contact Phone:	951-277-4600
Contact Phone Ext:	Not reported
Contact Email:	mccs@missionclay.com
Operator Name:	Mission Clay Product
Operator Address:	PO Box 549
Operator City:	Corona
Operator State:	California
Operator Zip:	92878
Operator Contact:	Bryan Vansell
Operator Contact Title:	Not reported
Operator Contact Phone:	951-277-4600
Operator Contact Phone Ext:	Not reported
Operator Contact Email:	mccs@missionclay.com
Operator Type:	Private Business
Developer:	Not reported
Developer Address:	Not reported
Developer City:	Not reported
Developer State:	California
Developer Zip:	Not reported
Developer Contact:	Not reported
Developer Contact Title:	Not reported
Constype Linear Utility Ind:	Not reported
Emergency Phone:	951-277-4600
Emergency Phone Ext:	Not reported
Constype Above Ground Ind:	Not reported
Constype Below Ground Ind:	Not reported
Constype Cable Line Ind:	Not reported
Constype Comm Line Ind:	Not reported
Constype Commercial Ind:	Not reported
Constype Electrical Line Ind:	Not reported
Constype Gas Line Ind:	Not reported
Constype Industrial Ind:	Not reported
Constype Other Description:	Not reported
Constype Other Ind:	Not reported
Constype Recons Ind:	Not reported
Constype Residential Ind:	Not reported
Constype Transport Ind:	Not reported

Map ID  
Direction  
Distance  
Elevation

MAP FINDINGS

Site

Database(s)

EDR ID Number  
EPA ID Number

**MISSION CLAY PRODUCTS (Continued)**

**1007286671**

Constype Utility Description: Not reported  
Constype Utility Ind: Not reported  
Constype Water Sewer Ind: Not reported  
Dir Discharge Uswater Ind: Y  
Receiving Water Name: Temescal Canyon Wash  
Certifier: Bryan Vansell  
Certifier Title: General Manager  
Certification Date: 30-JUN-15  
Primary Sic: 3251-Brick and Structural Clay Tile  
Secondary Sic: Not reported  
Tertiary Sic: Not reported

**CIWQS:**

Agency: Mission Clay Product  
Agency Address: PO Box 549, Corona, CA 92878  
Place/Project Type: Industrial - Brick and Structural Clay Tile  
SIC/NAICS: 3251  
Region: 8  
Program: INDSTW  
Regulatory Measure Status: Active  
Regulatory Measure Type: Storm water industrial  
Order Number: 2014-0057-DWQ  
WDID: 8 33I011264  
NPDES Number: CAS000001  
Adoption Date: Not reported  
Effective Date: 11/08/1994  
Termination Date: Not reported  
Expiration/Review Date: Not reported  
Design Flow: Not reported  
Major/Minor: Not reported  
Complexity: Not reported  
TTWQ: Not reported  
Enforcement Actions within 5 years: 2  
Violations within 5 years: 1  
Latitude: 33.773  
Longitude: -117.48

**CERS TANKS:**

Site ID: 480963  
CERS ID: 240943  
Site Name: MISSION CLAY PROD  
CERS Description: Industrial Facility Storm Water

**Violations:**

Site ID: 480963  
Site Name: Mission Clay Prod  
Violation Date: 07-02-1999  
Citation: 2014-0057-DWQ - Industrial General Permit  
Violation Description: SW - Deficient Report  
Violation Notes: Non-submittal of Annual Report. Due 7//1/1999  
Violation Division: Water Boards  
Violation Program: INDSTW  
Violation Source: SMARTS  
  
Site ID: 480963  
Site Name: Mission Clay Prod

Map ID  
Direction  
Distance  
Elevation

MAP FINDINGS

Site

Database(s)

EDR ID Number  
EPA ID Number

**MISSION CLAY PRODUCTS (Continued)**

**1007286671**

Violation Date: 07-01-2015  
Citation: 2014-0057-DWQ - Industrial General Permit  
Violation Description: SW - Late Report  
Violation Notes: 2014-2015 annual report has not been turned in by the end of 7/1/2015 submission date.  
Violation Division: Water Boards  
Violation Program: INDSTW  
Violation Source: SMARTS

Enforcement Action:  
Site ID: 480963  
Site Name: Mission Clay Prod  
Site Address: 23835 TEMESCAL CANYON RD  
Site City: CORONA  
Site Zip: 92883  
Enf Action Date: 09-23-2015  
Enf Action Type: Industrial Storm Water Enforcement  
Enf Action Description: Industrial Storm Water Enforcement  
Enf Action Notes: SMARTS was having annual report module issue. Due date was suspended until 9/18/2015.  
Enf Action Division: Water Boards  
Enf Action Program: INDSTW  
Enf Action Source: SMARTS

Site ID: 480963  
Site Name: Mission Clay Prod  
Site Address: 23835 TEMESCAL CANYON RD  
Site City: CORONA  
Site Zip: 92883  
Enf Action Date: 12-01-2015  
Enf Action Type: Industrial Storm Water Enforcement  
Enf Action Description: Industrial Storm Water Enforcement  
Enf Action Notes: 2014-2015 annual report has not been received.  
Enf Action Division: Water Boards  
Enf Action Program: INDSTW  
Enf Action Source: SMARTS

Affiliation:  
Affiliation Type Desc: Owner/Operator  
Entity Name: Mission Clay Product  
Entity Title: Operator  
Affiliation Address: PO Box 549  
Affiliation City: Corona  
Affiliation State: CA  
Affiliation Country: Not reported  
Affiliation Zip: 92878  
Affiliation Phone: Not reported

Map ID  
Direction  
Distance  
Elevation

MAP FINDINGS

Site

Database(s)

EDR ID Number  
EPA ID Number

25  
NE  
1/4-1/2  
0.457 mi.  
2412 ft.

RIVERSIDE CEMENT CO.  
10250 DAWSON CNYN  
CORONA, CA 91719

LUST S105023401  
HIST CORTESE N/A  
CERS

Relative:  
Higher

Actual:  
1239 ft.

LUST:

Lead Agency: RIVERSIDE COUNTY LOP  
Case Type: LUST Cleanup Site  
Geo Track: [http://geotracker.waterboards.ca.gov/profile\\_report.asp?global\\_id=T0606500335](http://geotracker.waterboards.ca.gov/profile_report.asp?global_id=T0606500335)  
Global Id: T0606500335  
Latitude: 33.7909804137013  
Longitude: -117.482083193762  
Status: Completed - Case Closed  
Status Date: 02/04/1994  
Case Worker: SCB  
RB Case Number: 083302334T  
Local Agency: RIVERSIDE COUNTY LOP  
File Location: Local Agency Warehouse  
Local Case Number: 93795  
Potential Media Affect: Soil  
Potential Contaminants of Concern: Diesel  
Site History: Not reported

LUST:

Global Id: T0606500335  
Contact Type: Regional Board Caseworker  
Contact Name: CARL BERNHARDT  
Organization Name: SANTA ANA RWQCB (REGION 8)  
Address: 3737 MAIN STREET, SUITE 500  
City: RIVERSIDE  
Email: [carl.bernhardt@waterboards.ca.gov](mailto:carl.bernhardt@waterboards.ca.gov)  
Phone Number: 9517824495

Global Id: T0606500335  
Contact Type: Local Agency Caseworker  
Contact Name: SHARON BOLTINGHOUSE  
Organization Name: RIVERSIDE COUNTY LOP  
Address: 3880 LEMON ST SUITE 200  
City: RIVERSIDE  
Email: [sbolting@rivco.org](mailto:sbolting@rivco.org)  
Phone Number: 9519558980

LUST:

Global Id: T0606500335  
Action Type: Other  
Date: 08/30/1993  
Action: Leak Reported

Global Id: T0606500335  
Action Type: REMEDIATION  
Date: 11/02/1993  
Action: Excavation

Global Id: T0606500335  
Action Type: ENFORCEMENT  
Date: 02/03/1994  
Action: File review - #RCDEH Upload Site File 8/16/2010



Map ID  
Direction  
Distance  
Elevation

MAP FINDINGS

Site

Database(s)

EDR ID Number  
EPA ID Number

**RIVERSIDE CEMENT CO. (Continued)**

**S105023401**

Global Id: T0606500335  
Action Type: Other  
Date: 08/06/1993  
Action: Leak Discovery

Global Id: T0606500335  
Action Type: ENFORCEMENT  
Date: 02/04/1994  
Action: Closure/No Further Action Letter - #RCDEH0204

Global Id: T0606500335  
Action Type: Other  
Date: 08/06/1993  
Action: Leak Stopped

**LUST:**

Global Id: T0606500335  
Status: Completed - Case Closed  
Status Date: 02/04/1994

Global Id: T0606500335  
Status: Open - Case Begin Date  
Status Date: 08/06/1993

Global Id: T0606500335  
Status: Open - Remediation  
Status Date: 11/02/1993

Global Id: T0606500335  
Status: Open - Site Assessment  
Status Date: 08/06/1993

**LUST REG 8:**

Region: 8  
County: Riverside  
Regional Board: Santa Ana Region  
Facility Status: Case Closed  
Case Number: 083302334T  
Local Case Num: Not reported  
Case Type: Soil only  
Substance: Diesel  
Qty Leaked: Not reported  
Abate Method: Not reported  
Cross Street: PARK CANYON  
Enf Type: CLOS  
Funding: Not reported  
How Discovered: Tank Closure  
How Stopped: Not reported  
Leak Cause: UNK  
Leak Source: UNK  
Global ID: T0606500335  
How Stopped Date: 8/6/1993  
Enter Date: 12/21/1993  
Date Confirmation of Leak Began: Not reported  
Date Preliminary Assessment Began: Not reported

Map ID  
Direction  
Distance  
Elevation

MAP FINDINGS

Site

Database(s)

EDR ID Number  
EPA ID Number

**RIVERSIDE CEMENT CO. (Continued)**

**S105023401**

Discover Date: 8/6/1993  
Enforcement Date: Not reported  
Close Date: 2/4/1994  
Date Prelim Assessment Workplan Submitted: Not reported  
Date Pollution Characterization Began: Not reported  
Date Remediation Plan Submitted: Not reported  
Date Remedial Action Underway: Not reported  
Date Post Remedial Action Monitoring: Not reported  
Enter Date: 12/21/1993  
GW Qualifies: Not reported  
Soil Qualifies: Not reported  
Operator: Not reported  
Facility Contact: Not reported  
Interim: Not reported  
Oversite Program: LUST  
Latitude: 33.7827769  
Longitude: -117.4672774  
MTBE Date: Not reported  
Max MTBE GW: Not reported  
MTBE Concentration: 0  
Max MTBE Soil: Not reported  
MTBE Fuel: 0  
MTBE Tested: Not Required to be Tested.  
MTBE Class: \*  
Staff: CAB  
Staff Initials: UNK  
Lead Agency: Local Agency  
Local Agency: 33000L  
Hydr Basin #: ELSINORE (8-4)  
Beneficial: Not reported  
Priority: Not reported  
Cleanup Fund Id: Not reported  
Work Suspended: Not reported  
Summary: Not reported

**RIVERSIDE CO. LUST:**

Region: RIVERSIDE  
Facility ID: 93795  
Employee: Jones  
Site Closed: Yes  
Case Type: Soil only  
Facility Status: closed/action completed  
Casetype Decode: Soil only is impacted  
Fstatus Decode: Closed/Action completed

**HIST CORTESE:**

Region: CORTESE  
Facility County Code: 33  
Reg By: LTNKA  
Reg Id: 083302334T

**CERS TANKS:**

Site ID: 258565  
CERS ID: T0606500335  
Site Name: RIVERSIDE CEMENT CO.  
CERS Description: Leaking Underground Storage Tank Cleanup Site

Map ID  
Direction  
Distance  
Elevation

MAP FINDINGS

Site

Database(s)

EDR ID Number  
EPA ID Number

**RIVERSIDE CEMENT CO. (Continued)**

**S105023401**

Affiliation:

Affiliation Type Desc: Regional Board Caseworker  
Entity Name: CARL BERNHARDT - SANTA ANA RWQCB (REGION 8)  
Entity Title: Not reported  
Affiliation Address: 3737 MAIN STREET, SUITE 500  
Affiliation City: RIVERSIDE  
Affiliation State: CA  
Affiliation Country: Not reported  
Affiliation Zip: Not reported  
Affiliation Phone: 9517824495

Affiliation Type Desc: Local Agency Caseworker  
Entity Name: SHARON BOLTINGHOUSE - RIVERSIDE COUNTY LOP  
Entity Title: Not reported  
Affiliation Address: 3880 LEMON ST SUITE 200  
Affiliation City: RIVERSIDE  
Affiliation State: CA  
Affiliation Country: Not reported  
Affiliation Zip: Not reported  
Affiliation Phone: 9519558980

26  
WNW  
1/4-1/2  
0.478 mi.  
2526 ft.

**TEMESCAL CANYON ELEMENTARY  
CLAYSTONE AVENUE/NICKELLAUS COURT  
CORONA, CA 92883**

**ENVIROSTOR S107737436  
SCH N/A**

Relative:  
Higher  
Actual:  
1009 ft.

ENVIROSTOR:

Facility ID: 33010021  
Status: No Further Action  
Status Date: 12/26/2001  
Site Code: 404149  
Site Type: School Investigation  
Site Type Detailed: School  
Acres: 11.7  
NPL: NO  
Regulatory Agencies: DTSC  
Lead Agency: DTSC  
Program Manager: Kamili Siglowide  
Supervisor: Charles Ridenour  
Division Branch: Southern California Schools & Brownfields Outreach  
Assembly: 67  
Senate: 28  
Special Program: Not reported  
Restricted Use: NO  
Site Mgmt Req: NONE SPECIFIED  
Funding: School District  
Latitude: 33.78773  
Longitude: -117.4977  
APN: NONE SPECIFIED  
Past Use: AGRICULTURAL - ROW CROPS  
Potential COC: Arsenic DDD DDE DDT  
Confirmed COC: NONE SPECIFIED  
Potential Description: SOIL  
Alias Name: CORONA-NORCO USD  
Alias Type: Alternate Name

Map ID  
Direction  
Distance  
Elevation

MAP FINDINGS

Site

Database(s)

EDR ID Number  
EPA ID Number

**TEMESCAL CANYON ELEMENTARY (Continued)**

**S107737436**

Alias Name: CORONA/NORCO USD-TEMESCAL CANYN ELEM SCH  
Alias Type: Alternate Name  
Alias Name: TEMESCAL CANYON ELEMENTARY SCHOOL SITE  
Alias Type: Alternate Name  
Alias Name: 404149  
Alias Type: Project Code (Site Code)  
Alias Name: 33010021  
Alias Type: Envirostor ID Number

Completed Info:

Completed Area Name: PROJECT WIDE  
Completed Sub Area Name: Not reported  
Completed Document Type: Site Inspections/Visit (Non LUR)  
Completed Date: 12/12/2000  
Comments: Not reported

Completed Area Name: PROJECT WIDE  
Completed Sub Area Name: Not reported  
Completed Document Type: Environmental Oversight Agreement  
Completed Date: 09/18/2000  
Comments: Not reported

Completed Area Name: PROJECT WIDE  
Completed Sub Area Name: Not reported  
Completed Document Type: Preliminary Endangerment Assessment Report  
Completed Date: 12/26/2001  
Comments: Not reported

Completed Area Name: PROJECT WIDE  
Completed Sub Area Name: Not reported  
Completed Document Type: \* Workplan  
Completed Date: 04/16/2001  
Comments: Not reported

Completed Area Name: PROJECT WIDE  
Completed Sub Area Name: Not reported  
Completed Document Type: \* Workplan  
Completed Date: 07/20/2001  
Comments: Not reported

Completed Area Name: PROJECT WIDE  
Completed Sub Area Name: Not reported  
Completed Document Type: Cost Recovery Closeout Memo  
Completed Date: 12/26/2001  
Comments: Not reported

Future Area Name: Not reported  
Future Sub Area Name: Not reported  
Future Document Type: Not reported  
Future Due Date: Not reported  
Schedule Area Name: Not reported  
Schedule Sub Area Name: Not reported  
Schedule Document Type: Not reported  
Schedule Due Date: Not reported  
Schedule Revised Date: Not reported

SCH:

Map ID  
Direction  
Distance  
Elevation

MAP FINDINGS

Site

Database(s)

EDR ID Number  
EPA ID Number

**TEMESCAL CANYON ELEMENTARY (Continued)**

**S107737436**

Facility ID: 33010021  
Site Type: School Investigation  
Site Type Detail: School  
Site Mgmt. Req.: NONE SPECIFIED  
Acres: 11.7  
National Priorities List: NO  
Cleanup Oversight Agencies: DTSC  
Lead Agency: DTSC  
Lead Agency Description: \* DTSC  
Project Manager: Kamili Siglowide  
Supervisor: Charles Ridenour  
Division Branch: Southern California Schools & Brownfields Outreach  
Site Code: 404149  
Assembly: 67  
Senate: 28  
Special Program Status: Not reported  
Status: No Further Action  
Status Date: 12/26/2001  
Restricted Use: NO  
Funding: School District  
Latitude: 33.78773  
Longitude: -117.4977  
APN: NONE SPECIFIED  
Past Use: AGRICULTURAL - ROW CROPS  
Potential COC: Arsenic, DDD, DDE, DDT  
Confirmed COC: NONE SPECIFIED  
Potential Description: SOIL  
Alias Name: CORONA-NORCO USD  
Alias Type: Alternate Name  
Alias Name: CORONA/NORCO USD-TEMESCAL CANYN ELEM SCH  
Alias Type: Alternate Name  
Alias Name: TEMESCAL CANYON ELEMENTARY SCHOOL SITE  
Alias Type: Alternate Name  
Alias Name: 404149  
Alias Type: Project Code (Site Code)  
Alias Name: 33010021  
Alias Type: Envirostor ID Number

Completed Info:

Completed Area Name: PROJECT WIDE  
Completed Sub Area Name: Not reported  
Completed Document Type: Site Inspections/Visit (Non LUR)  
Completed Date: 12/12/2000  
Comments: Not reported

Completed Area Name: PROJECT WIDE  
Completed Sub Area Name: Not reported  
Completed Document Type: Environmental Oversight Agreement  
Completed Date: 09/18/2000  
Comments: Not reported

Completed Area Name: PROJECT WIDE  
Completed Sub Area Name: Not reported  
Completed Document Type: Preliminary Endangerment Assessment Report  
Completed Date: 12/26/2001  
Comments: Not reported

Completed Area Name: PROJECT WIDE

Map ID  
Direction  
Distance  
Elevation

MAP FINDINGS

Site

Database(s)

EDR ID Number  
EPA ID Number

**TEMESCAL CANYON ELEMENTARY (Continued)**

**S107737436**

Completed Sub Area Name: Not reported  
Completed Document Type: \* Workplan  
Completed Date: 04/16/2001  
Comments: Not reported

Completed Area Name: PROJECT WIDE  
Completed Sub Area Name: Not reported  
Completed Document Type: \* Workplan  
Completed Date: 07/20/2001  
Comments: Not reported

Completed Area Name: PROJECT WIDE  
Completed Sub Area Name: Not reported  
Completed Document Type: Cost Recovery Closeout Memo  
Completed Date: 12/26/2001  
Comments: Not reported

Future Area Name: Not reported  
Future Sub Area Name: Not reported  
Future Document Type: Not reported  
Future Due Date: Not reported  
Schedule Area Name: Not reported  
Schedule Sub Area Name: Not reported  
Schedule Document Type: Not reported  
Schedule Due Date: Not reported  
Schedule Revised Date: Not reported



Count: 11 records.

ORPHAN SUMMARY

City	EDR ID	Site Name	Site Address	Zip	Database(s)
CORONA	S106117708	WILD ROSE DEVELOPMENT	HIGHWAY 15 NEAR CLAY CANYON		LUST
CORONA	S107537949		CAJALCO RD-1/2 MI E OF TEMESCA		CDL
CORONA	S121678248	SW CR OLD TEMESCAL RD & 6TH ST	SW CR OLD TEMESCAL RD & 6TH ST		CIWQS
CORONA	S123302668	TEMESCAL CANYON ROAD	DAWSON CANYON RD TO DOS LAGOS	92883	NPDES, CERS
CORONA	S121634120	DEWATERING,TEMESCAL CANYON	TEMESCAL CANYON		CIWQS
CORONA	S121679192	TEMESCAL CANYON RD WIDENING	TEMESCAL CANYON RD AND I 15	92883	CIWQS
CORONA	S109611842		TEMESCAL CANYON RD, 3/4 MILE N	92883	CDL
CORONA	S109611831		ON TEMESCAL CANYON RD, 1/4 MI	92883	CDL
CORONA	S107540863		TEMESCAL CANYON RD @ WEIRICK R	92883	CDL
CORONA	S107540862		TEMESCAL CANYON RD (@ HIGHWAY	92883	CDL
RIVERSIDE COUNTY	1023245070	TEMESCA CANYON RD - COLDWATER CANY	TEMESCAL CANYON		FINDS

# GOVERNMENT RECORDS SEARCHED / DATA CURRENCY TRACKING

To maintain currency of the following federal and state databases, EDR contacts the appropriate governmental agency on a monthly or quarterly basis, as required.

**Number of Days to Update:** Provides confirmation that EDR is reporting records that have been updated within 90 days from the date the government agency made the information available to the public.

## **STANDARD ENVIRONMENTAL RECORDS**

### ***Federal NPL site list***

#### **NPL: National Priority List**

National Priorities List (Superfund). The NPL is a subset of CERCLIS and identifies over 1,200 sites for priority cleanup under the Superfund Program. NPL sites may encompass relatively large areas. As such, EDR provides polygon coverage for over 1,000 NPL site boundaries produced by EPA's Environmental Photographic Interpretation Center (EPIC) and regional EPA offices.

Date of Government Version: 04/11/2019	Source: EPA
Date Data Arrived at EDR: 04/18/2019	Telephone: N/A
Date Made Active in Reports: 05/14/2019	Last EDR Contact: 04/18/2019
Number of Days to Update: 26	Next Scheduled EDR Contact: 07/15/2019
	Data Release Frequency: Quarterly

#### **NPL Site Boundaries**

##### **Sources:**

EPA's Environmental Photographic Interpretation Center (EPIC)  
Telephone: 202-564-7333

EPA Region 1  
Telephone 617-918-1143

EPA Region 6  
Telephone: 214-655-6659

EPA Region 3  
Telephone 215-814-5418

EPA Region 7  
Telephone: 913-551-7247

EPA Region 4  
Telephone 404-562-8033

EPA Region 8  
Telephone: 303-312-6774

EPA Region 5  
Telephone 312-886-6686

EPA Region 9  
Telephone: 415-947-4246

EPA Region 10  
Telephone 206-553-8665

#### **Proposed NPL: Proposed National Priority List Sites**

A site that has been proposed for listing on the National Priorities List through the issuance of a proposed rule in the Federal Register. EPA then accepts public comments on the site, responds to the comments, and places on the NPL those sites that continue to meet the requirements for listing.

Date of Government Version: 04/11/2019	Source: EPA
Date Data Arrived at EDR: 04/18/2019	Telephone: N/A
Date Made Active in Reports: 05/14/2019	Last EDR Contact: 04/18/2019
Number of Days to Update: 26	Next Scheduled EDR Contact: 07/15/2019
	Data Release Frequency: Quarterly

#### **NPL LIENS: Federal Superfund Liens**

Federal Superfund Liens. Under the authority granted the USEPA by CERCLA of 1980, the USEPA has the authority to file liens against real property in order to recover remedial action expenditures or when the property owner received notification of potential liability. USEPA compiles a listing of filed notices of Superfund Liens.

# GOVERNMENT RECORDS SEARCHED / DATA CURRENCY TRACKING

Date of Government Version: 10/15/1991  
Date Data Arrived at EDR: 02/02/1994  
Date Made Active in Reports: 03/30/1994  
Number of Days to Update: 56

Source: EPA  
Telephone: 202-564-4267  
Last EDR Contact: 08/15/2011  
Next Scheduled EDR Contact: 11/28/2011  
Data Release Frequency: No Update Planned

## ***Federal Delisted NPL site list***

Delisted NPL: National Priority List Deletions

The National Oil and Hazardous Substances Pollution Contingency Plan (NCP) establishes the criteria that the EPA uses to delete sites from the NPL. In accordance with 40 CFR 300.425.(e), sites may be deleted from the NPL where no further response is appropriate.

Date of Government Version: 04/11/2019  
Date Data Arrived at EDR: 04/18/2019  
Date Made Active in Reports: 05/14/2019  
Number of Days to Update: 26

Source: EPA  
Telephone: N/A  
Last EDR Contact: 04/18/2019  
Next Scheduled EDR Contact: 07/15/2019  
Data Release Frequency: Quarterly

## ***Federal CERCLIS list***

FEDERAL FACILITY: Federal Facility Site Information listing

A listing of National Priority List (NPL) and Base Realignment and Closure (BRAC) sites found in the Comprehensive Environmental Response, Compensation and Liability Information System (CERCLIS) Database where EPA Federal Facilities Restoration and Reuse Office is involved in cleanup activities.

Date of Government Version: 04/03/2019  
Date Data Arrived at EDR: 04/05/2019  
Date Made Active in Reports: 05/14/2019  
Number of Days to Update: 39

Source: Environmental Protection Agency  
Telephone: 703-603-8704  
Last EDR Contact: 04/05/2019  
Next Scheduled EDR Contact: 07/15/2019  
Data Release Frequency: Varies

SEMS: Superfund Enterprise Management System

SEMS (Superfund Enterprise Management System) tracks hazardous waste sites, potentially hazardous waste sites, and remedial activities performed in support of EPA's Superfund Program across the United States. The list was formerly known as CERCLIS, renamed to SEMS by the EPA in 2015. The list contains data on potentially hazardous waste sites that have been reported to the USEPA by states, municipalities, private companies and private persons, pursuant to Section 103 of the Comprehensive Environmental Response, Compensation, and Liability Act (CERCLA). This dataset also contains sites which are either proposed to or on the National Priorities List (NPL) and the sites which are in the screening and assessment phase for possible inclusion on the NPL.

Date of Government Version: 03/11/2019  
Date Data Arrived at EDR: 03/14/2019  
Date Made Active in Reports: 04/17/2019  
Number of Days to Update: 34

Source: EPA  
Telephone: 800-424-9346  
Last EDR Contact: 04/18/2019  
Next Scheduled EDR Contact: 07/29/2019  
Data Release Frequency: Quarterly

## ***Federal CERCLIS NFRAP site list***

SEMS-ARCHIVE: Superfund Enterprise Management System Archive

# GOVERNMENT RECORDS SEARCHED / DATA CURRENCY TRACKING

SEMS-ARCHIVE (Superfund Enterprise Management System Archive) tracks sites that have no further interest under the Federal Superfund Program based on available information. The list was formerly known as the CERCLIS-NFRAP, renamed to SEMS ARCHIVE by the EPA in 2015. EPA may perform a minimal level of assessment work at a site while it is archived if site conditions change and/or new information becomes available. Archived sites have been removed and archived from the inventory of SEMS sites. Archived status indicates that, to the best of EPA's knowledge, assessment at a site has been completed and that EPA has determined no further steps will be taken to list the site on the National Priorities List (NPL), unless information indicates this decision was not appropriate or other considerations require a recommendation for listing at a later time. The decision does not necessarily mean that there is no hazard associated with a given site; it only means that, based upon available information, the location is not judged to be potential NPL site.

Date of Government Version: 03/11/2019	Source: EPA
Date Data Arrived at EDR: 03/14/2019	Telephone: 800-424-9346
Date Made Active in Reports: 04/17/2019	Last EDR Contact: 04/18/2019
Number of Days to Update: 34	Next Scheduled EDR Contact: 07/29/2019
	Data Release Frequency: Quarterly

## ***Federal RCRA CORRACTS facilities list***

CORRACTS: Corrective Action Report

CORRACTS identifies hazardous waste handlers with RCRA corrective action activity.

Date of Government Version: 03/25/2019	Source: EPA
Date Data Arrived at EDR: 03/27/2019	Telephone: 800-424-9346
Date Made Active in Reports: 04/17/2019	Last EDR Contact: 03/27/2019
Number of Days to Update: 21	Next Scheduled EDR Contact: 07/08/2019
	Data Release Frequency: Quarterly

## ***Federal RCRA non-CORRACTS TSD facilities list***

RCRA-TSDF: RCRA - Treatment, Storage and Disposal

RCRAInfo is EPA's comprehensive information system, providing access to data supporting the Resource Conservation and Recovery Act (RCRA) of 1976 and the Hazardous and Solid Waste Amendments (HSWA) of 1984. The database includes selective information on sites which generate, transport, store, treat and/or dispose of hazardous waste as defined by the Resource Conservation and Recovery Act (RCRA). Transporters are individuals or entities that move hazardous waste from the generator offsite to a facility that can recycle, treat, store, or dispose of the waste. TSDFs treat, store, or dispose of the waste.

Date of Government Version: 03/25/2019	Source: Environmental Protection Agency
Date Data Arrived at EDR: 03/27/2019	Telephone: (415) 495-8895
Date Made Active in Reports: 04/17/2019	Last EDR Contact: 03/27/2019
Number of Days to Update: 21	Next Scheduled EDR Contact: 07/08/2019
	Data Release Frequency: Quarterly

## ***Federal RCRA generators list***

RCRA-LQG: RCRA - Large Quantity Generators

RCRAInfo is EPA's comprehensive information system, providing access to data supporting the Resource Conservation and Recovery Act (RCRA) of 1976 and the Hazardous and Solid Waste Amendments (HSWA) of 1984. The database includes selective information on sites which generate, transport, store, treat and/or dispose of hazardous waste as defined by the Resource Conservation and Recovery Act (RCRA). Large quantity generators (LQGs) generate over 1,000 kilograms (kg) of hazardous waste, or over 1 kg of acutely hazardous waste per month.

Date of Government Version: 03/25/2019	Source: Environmental Protection Agency
Date Data Arrived at EDR: 03/27/2019	Telephone: (415) 495-8895
Date Made Active in Reports: 04/17/2019	Last EDR Contact: 03/27/2019
Number of Days to Update: 21	Next Scheduled EDR Contact: 07/08/2019
	Data Release Frequency: Quarterly

# GOVERNMENT RECORDS SEARCHED / DATA CURRENCY TRACKING

## RCRA-SQG: RCRA - Small Quantity Generators

RCRAInfo is EPA's comprehensive information system, providing access to data supporting the Resource Conservation and Recovery Act (RCRA) of 1976 and the Hazardous and Solid Waste Amendments (HSWA) of 1984. The database includes selective information on sites which generate, transport, store, treat and/or dispose of hazardous waste as defined by the Resource Conservation and Recovery Act (RCRA). Small quantity generators (SQGs) generate between 100 kg and 1,000 kg of hazardous waste per month.

Date of Government Version: 03/25/2019	Source: Environmental Protection Agency
Date Data Arrived at EDR: 03/27/2019	Telephone: (415) 495-8895
Date Made Active in Reports: 04/17/2019	Last EDR Contact: 03/27/2019
Number of Days to Update: 21	Next Scheduled EDR Contact: 07/08/2019
	Data Release Frequency: Quarterly

## RCRA-CESQG: RCRA - Conditionally Exempt Small Quantity Generators

RCRAInfo is EPA's comprehensive information system, providing access to data supporting the Resource Conservation and Recovery Act (RCRA) of 1976 and the Hazardous and Solid Waste Amendments (HSWA) of 1984. The database includes selective information on sites which generate, transport, store, treat and/or dispose of hazardous waste as defined by the Resource Conservation and Recovery Act (RCRA). Conditionally exempt small quantity generators (CESQGs) generate less than 100 kg of hazardous waste, or less than 1 kg of acutely hazardous waste per month.

Date of Government Version: 03/25/2019	Source: Environmental Protection Agency
Date Data Arrived at EDR: 03/27/2019	Telephone: (415) 495-8895
Date Made Active in Reports: 04/17/2019	Last EDR Contact: 03/27/2019
Number of Days to Update: 21	Next Scheduled EDR Contact: 07/08/2019
	Data Release Frequency: Quarterly

## ***Federal institutional controls / engineering controls registries***

### LUCIS: Land Use Control Information System

LUCIS contains records of land use control information pertaining to the former Navy Base Realignment and Closure properties.

Date of Government Version: 02/22/2019	Source: Department of the Navy
Date Data Arrived at EDR: 03/07/2019	Telephone: 843-820-7326
Date Made Active in Reports: 04/17/2019	Last EDR Contact: 05/10/2019
Number of Days to Update: 41	Next Scheduled EDR Contact: 08/26/2019
	Data Release Frequency: Varies

### US ENG CONTROLS: Engineering Controls Sites List

A listing of sites with engineering controls in place. Engineering controls include various forms of caps, building foundations, liners, and treatment methods to create pathway elimination for regulated substances to enter environmental media or effect human health.

Date of Government Version: 01/31/2019	Source: Environmental Protection Agency
Date Data Arrived at EDR: 02/04/2019	Telephone: 703-603-0695
Date Made Active in Reports: 03/08/2019	Last EDR Contact: 02/04/2019
Number of Days to Update: 32	Next Scheduled EDR Contact: 06/10/2019
	Data Release Frequency: Varies

### US INST CONTROL: Sites with Institutional Controls

A listing of sites with institutional controls in place. Institutional controls include administrative measures, such as groundwater use restrictions, construction restrictions, property use restrictions, and post remediation care requirements intended to prevent exposure to contaminants remaining on site. Deed restrictions are generally required as part of the institutional controls.

Date of Government Version: 01/31/2019	Source: Environmental Protection Agency
Date Data Arrived at EDR: 02/04/2019	Telephone: 703-603-0695
Date Made Active in Reports: 03/08/2019	Last EDR Contact: 02/04/2019
Number of Days to Update: 32	Next Scheduled EDR Contact: 06/10/2019
	Data Release Frequency: Varies

# GOVERNMENT RECORDS SEARCHED / DATA CURRENCY TRACKING

## ***Federal ERNS list***

ERNS: Emergency Response Notification System

Emergency Response Notification System. ERNS records and stores information on reported releases of oil and hazardous substances.

Date of Government Version: 03/25/2019

Date Data Arrived at EDR: 03/26/2019

Date Made Active in Reports: 05/01/2019

Number of Days to Update: 36

Source: National Response Center, United States Coast Guard

Telephone: 202-267-2180

Last EDR Contact: 03/26/2019

Next Scheduled EDR Contact: 07/08/2019

Data Release Frequency: Quarterly

## ***State- and tribal - equivalent NPL***

RESPONSE: State Response Sites

Identifies confirmed release sites where DTSC is involved in remediation, either in a lead or oversight capacity. These confirmed release sites are generally high-priority and high potential risk.

Date of Government Version: 01/28/2019

Date Data Arrived at EDR: 01/29/2019

Date Made Active in Reports: 03/05/2019

Number of Days to Update: 35

Source: Department of Toxic Substances Control

Telephone: 916-323-3400

Last EDR Contact: 04/30/2019

Next Scheduled EDR Contact: 08/12/2019

Data Release Frequency: Quarterly

## ***State- and tribal - equivalent CERCLIS***

ENVIROSTOR: EnviroStor Database

The Department of Toxic Substances Control's (DTSC's) Site Mitigation and Brownfields Reuse Program's (SMBRP's) EnviroStor database identifies sites that have known contamination or sites for which there may be reasons to investigate further. The database includes the following site types: Federal Superfund sites (National Priorities List (NPL)); State Response, including Military Facilities and State Superfund; Voluntary Cleanup; and School sites. EnviroStor provides similar information to the information that was available in CalSites, and provides additional site information, including, but not limited to, identification of formerly-contaminated properties that have been released for reuse, properties where environmental deed restrictions have been recorded to prevent inappropriate land uses, and risk characterization information that is used to assess potential impacts to public health and the environment at contaminated sites.

Date of Government Version: 01/28/2019

Date Data Arrived at EDR: 01/29/2019

Date Made Active in Reports: 03/05/2019

Number of Days to Update: 35

Source: Department of Toxic Substances Control

Telephone: 916-323-3400

Last EDR Contact: 04/30/2019

Next Scheduled EDR Contact: 08/12/2019

Data Release Frequency: Quarterly

## ***State and tribal landfill and/or solid waste disposal site lists***

SWF/LF (SWIS): Solid Waste Information System

Active, Closed and Inactive Landfills. SWF/LF records typically contain an inventory of solid waste disposal facilities or landfills. These may be active or inactive facilities or open dumps that failed to meet RCRA Section 4004 criteria for solid waste landfills or disposal sites.

Date of Government Version: 02/11/2019

Date Data Arrived at EDR: 02/12/2019

Date Made Active in Reports: 03/05/2019

Number of Days to Update: 21

Source: Department of Resources Recycling and Recovery

Telephone: 916-341-6320

Last EDR Contact: 05/14/2019

Next Scheduled EDR Contact: 08/26/2019

Data Release Frequency: Quarterly

## ***State and tribal leaking storage tank lists***



# GOVERNMENT RECORDS SEARCHED / DATA CURRENCY TRACKING

## LUST REG 5: Leaking Underground Storage Tank Database

Leaking Underground Storage Tank locations. Alameda, Alpine, Amador, Butte, Colusa, Contra Costa, Calveras, El Dorado, Fresno, Glenn, Kern, Kings, Lake, Lassen, Madera, Mariposa, Merced, Modoc, Napa, Nevada, Placer, Plumas, Sacramento, San Joaquin, Shasta, Solano, Stanislaus, Sutter, Tehama, Tulare, Tuolumne, Yolo, Yuba counties.

Date of Government Version: 07/01/2008	Source: California Regional Water Quality Control Board Central Valley Region (5)
Date Data Arrived at EDR: 07/22/2008	Telephone: 916-464-4834
Date Made Active in Reports: 07/31/2008	Last EDR Contact: 07/01/2011
Number of Days to Update: 9	Next Scheduled EDR Contact: 10/17/2011
	Data Release Frequency: No Update Planned

## LUST: Leaking Underground Fuel Tank Report (GEOTRACKER)

Leaking Underground Storage Tank (LUST) Sites included in GeoTracker. GeoTracker is the Water Boards data management system for sites that impact, or have the potential to impact, water quality in California, with emphasis on groundwater.

Date of Government Version: 12/10/2018	Source: State Water Resources Control Board
Date Data Arrived at EDR: 12/11/2018	Telephone: see region list
Date Made Active in Reports: 01/15/2019	Last EDR Contact: 12/11/2018
Number of Days to Update: 35	Next Scheduled EDR Contact: 03/25/2019
	Data Release Frequency: Quarterly

## LUST REG 9: Leaking Underground Storage Tank Report

Orange, Riverside, San Diego counties. For more current information, please refer to the State Water Resources Control Board's LUST database.

Date of Government Version: 03/01/2001	Source: California Regional Water Quality Control Board San Diego Region (9)
Date Data Arrived at EDR: 04/23/2001	Telephone: 858-637-5595
Date Made Active in Reports: 05/21/2001	Last EDR Contact: 09/26/2011
Number of Days to Update: 28	Next Scheduled EDR Contact: 01/09/2012
	Data Release Frequency: No Update Planned

## LUST REG 8: Leaking Underground Storage Tanks

California Regional Water Quality Control Board Santa Ana Region (8). For more current information, please refer to the State Water Resources Control Board's LUST database.

Date of Government Version: 02/14/2005	Source: California Regional Water Quality Control Board Santa Ana Region (8)
Date Data Arrived at EDR: 02/15/2005	Telephone: 909-782-4496
Date Made Active in Reports: 03/28/2005	Last EDR Contact: 08/15/2011
Number of Days to Update: 41	Next Scheduled EDR Contact: 11/28/2011
	Data Release Frequency: Varies

## LUST REG 7: Leaking Underground Storage Tank Case Listing

Leaking Underground Storage Tank locations. Imperial, Riverside, San Diego, Santa Barbara counties.

Date of Government Version: 02/26/2004	Source: California Regional Water Quality Control Board Colorado River Basin Region (7)
Date Data Arrived at EDR: 02/26/2004	Telephone: 760-776-8943
Date Made Active in Reports: 03/24/2004	Last EDR Contact: 08/01/2011
Number of Days to Update: 27	Next Scheduled EDR Contact: 11/14/2011
	Data Release Frequency: No Update Planned

## LUST REG 6V: Leaking Underground Storage Tank Case Listing

Leaking Underground Storage Tank locations. Inyo, Kern, Los Angeles, Mono, San Bernardino counties.

Date of Government Version: 06/07/2005	Source: California Regional Water Quality Control Board Victorville Branch Office (6)
Date Data Arrived at EDR: 06/07/2005	Telephone: 760-241-7365
Date Made Active in Reports: 06/29/2005	Last EDR Contact: 09/12/2011
Number of Days to Update: 22	Next Scheduled EDR Contact: 12/26/2011
	Data Release Frequency: No Update Planned

# GOVERNMENT RECORDS SEARCHED / DATA CURRENCY TRACKING

## LUST REG 6L: Leaking Underground Storage Tank Case Listing

For more current information, please refer to the State Water Resources Control Board's LUST database.

Date of Government Version: 09/09/2003	Source: California Regional Water Quality Control Board Lahontan Region (6)
Date Data Arrived at EDR: 09/10/2003	Telephone: 530-542-5572
Date Made Active in Reports: 10/07/2003	Last EDR Contact: 09/12/2011
Number of Days to Update: 27	Next Scheduled EDR Contact: 12/26/2011
	Data Release Frequency: No Update Planned

## LUST REG 4: Underground Storage Tank Leak List

Los Angeles, Ventura counties. For more current information, please refer to the State Water Resources Control Board's LUST database.

Date of Government Version: 09/07/2004	Source: California Regional Water Quality Control Board Los Angeles Region (4)
Date Data Arrived at EDR: 09/07/2004	Telephone: 213-576-6710
Date Made Active in Reports: 10/12/2004	Last EDR Contact: 09/06/2011
Number of Days to Update: 35	Next Scheduled EDR Contact: 12/19/2011
	Data Release Frequency: No Update Planned

## LUST REG 3: Leaking Underground Storage Tank Database

Leaking Underground Storage Tank locations. Monterey, San Benito, San Luis Obispo, Santa Barbara, Santa Cruz counties.

Date of Government Version: 05/19/2003	Source: California Regional Water Quality Control Board Central Coast Region (3)
Date Data Arrived at EDR: 05/19/2003	Telephone: 805-542-4786
Date Made Active in Reports: 06/02/2003	Last EDR Contact: 07/18/2011
Number of Days to Update: 14	Next Scheduled EDR Contact: 10/31/2011
	Data Release Frequency: No Update Planned

## LUST REG 2: Fuel Leak List

Leaking Underground Storage Tank locations. Alameda, Contra Costa, Marin, Napa, San Francisco, San Mateo, Santa Clara, Solano, Sonoma counties.

Date of Government Version: 09/30/2004	Source: California Regional Water Quality Control Board San Francisco Bay Region (2)
Date Data Arrived at EDR: 10/20/2004	Telephone: 510-622-2433
Date Made Active in Reports: 11/19/2004	Last EDR Contact: 09/19/2011
Number of Days to Update: 30	Next Scheduled EDR Contact: 01/02/2012
	Data Release Frequency: Quarterly

## LUST REG 1: Active Toxic Site Investigation

Del Norte, Humboldt, Lake, Mendocino, Modoc, Siskiyou, Sonoma, Trinity counties. For more current information, please refer to the State Water Resources Control Board's LUST database.

Date of Government Version: 02/01/2001	Source: California Regional Water Quality Control Board North Coast (1)
Date Data Arrived at EDR: 02/28/2001	Telephone: 707-570-3769
Date Made Active in Reports: 03/29/2001	Last EDR Contact: 08/01/2011
Number of Days to Update: 29	Next Scheduled EDR Contact: 11/14/2011
	Data Release Frequency: No Update Planned

## INDIAN LUST R7: Leaking Underground Storage Tanks on Indian Land

LUSTs on Indian land in Iowa, Kansas, and Nebraska

Date of Government Version: 02/19/2019	Source: EPA Region 7
Date Data Arrived at EDR: 03/07/2019	Telephone: 913-551-7003
Date Made Active in Reports: 05/01/2019	Last EDR Contact: 04/26/2019
Number of Days to Update: 55	Next Scheduled EDR Contact: 08/05/2019
	Data Release Frequency: Varies

## INDIAN LUST R8: Leaking Underground Storage Tanks on Indian Land

LUSTs on Indian land in Colorado, Montana, North Dakota, South Dakota, Utah and Wyoming.

# GOVERNMENT RECORDS SEARCHED / DATA CURRENCY TRACKING

Date of Government Version: 10/16/2018  
Date Data Arrived at EDR: 03/07/2019  
Date Made Active in Reports: 05/01/2019  
Number of Days to Update: 55

Source: EPA Region 8  
Telephone: 303-312-6271  
Last EDR Contact: 04/26/2019  
Next Scheduled EDR Contact: 08/05/2019  
Data Release Frequency: Varies

**INDIAN LUST R9: Leaking Underground Storage Tanks on Indian Land**  
LUSTs on Indian land in Arizona, California, New Mexico and Nevada

Date of Government Version: 10/10/2018  
Date Data Arrived at EDR: 03/08/2019  
Date Made Active in Reports: 05/01/2019  
Number of Days to Update: 54

Source: Environmental Protection Agency  
Telephone: 415-972-3372  
Last EDR Contact: 04/26/2019  
Next Scheduled EDR Contact: 08/05/2019  
Data Release Frequency: Varies

**INDIAN LUST R10: Leaking Underground Storage Tanks on Indian Land**  
LUSTs on Indian land in Alaska, Idaho, Oregon and Washington.

Date of Government Version: 10/17/2018  
Date Data Arrived at EDR: 03/07/2019  
Date Made Active in Reports: 05/01/2019  
Number of Days to Update: 55

Source: EPA Region 10  
Telephone: 206-553-2857  
Last EDR Contact: 04/26/2019  
Next Scheduled EDR Contact: 08/05/2019  
Data Release Frequency: Varies

**INDIAN LUST R5: Leaking Underground Storage Tanks on Indian Land**  
Leaking underground storage tanks located on Indian Land in Michigan, Minnesota and Wisconsin.

Date of Government Version: 10/12/2018  
Date Data Arrived at EDR: 03/07/2019  
Date Made Active in Reports: 05/01/2019  
Number of Days to Update: 55

Source: EPA, Region 5  
Telephone: 312-886-7439  
Last EDR Contact: 04/26/2019  
Next Scheduled EDR Contact: 08/05/2019  
Data Release Frequency: Varies

**INDIAN LUST R4: Leaking Underground Storage Tanks on Indian Land**  
LUSTs on Indian land in Florida, Mississippi and North Carolina.

Date of Government Version: 09/24/2018  
Date Data Arrived at EDR: 03/12/2019  
Date Made Active in Reports: 05/01/2019  
Number of Days to Update: 50

Source: EPA Region 4  
Telephone: 404-562-8677  
Last EDR Contact: 04/26/2019  
Next Scheduled EDR Contact: 08/05/2019  
Data Release Frequency: Varies

**INDIAN LUST R6: Leaking Underground Storage Tanks on Indian Land**  
LUSTs on Indian land in New Mexico and Oklahoma.

Date of Government Version: 11/01/2018  
Date Data Arrived at EDR: 03/07/2019  
Date Made Active in Reports: 05/01/2019  
Number of Days to Update: 55

Source: EPA Region 6  
Telephone: 214-665-6597  
Last EDR Contact: 04/26/2019  
Next Scheduled EDR Contact: 08/05/2019  
Data Release Frequency: Varies

**INDIAN LUST R1: Leaking Underground Storage Tanks on Indian Land**  
A listing of leaking underground storage tank locations on Indian Land.

Date of Government Version: 10/13/2018  
Date Data Arrived at EDR: 03/07/2019  
Date Made Active in Reports: 05/01/2019  
Number of Days to Update: 55

Source: EPA Region 1  
Telephone: 617-918-1313  
Last EDR Contact: 04/26/2019  
Next Scheduled EDR Contact: 08/05/2019  
Data Release Frequency: Varies

# GOVERNMENT RECORDS SEARCHED / DATA CURRENCY TRACKING

## CPS-SLIC: Statewide SLIC Cases (GEOTRACKER)

Cleanup Program Sites (CPS; also known as Site Cleanups [SC] and formerly known as Spills, Leaks, Investigations, and Cleanups [SLIC] sites) included in GeoTracker. GeoTracker is the Water Boards data management system for sites that impact, or have the potential to impact, water quality in California, with emphasis on groundwater.

Date of Government Version: 12/10/2018	Source: State Water Resources Control Board
Date Data Arrived at EDR: 12/11/2018	Telephone: 866-480-1028
Date Made Active in Reports: 01/15/2019	Last EDR Contact: 12/12/2018
Number of Days to Update: 35	Next Scheduled EDR Contact: 03/25/2019
	Data Release Frequency: Varies

## SLIC REG 1: Active Toxic Site Investigations

The SLIC (Spills, Leaks, Investigations and Cleanup) program is designed to protect and restore water quality from spills, leaks, and similar discharges.

Date of Government Version: 04/03/2003	Source: California Regional Water Quality Control Board, North Coast Region (1)
Date Data Arrived at EDR: 04/07/2003	Telephone: 707-576-2220
Date Made Active in Reports: 04/25/2003	Last EDR Contact: 08/01/2011
Number of Days to Update: 18	Next Scheduled EDR Contact: 11/14/2011
	Data Release Frequency: No Update Planned

## SLIC REG 2: Spills, Leaks, Investigation & Cleanup Cost Recovery Listing

The SLIC (Spills, Leaks, Investigations and Cleanup) program is designed to protect and restore water quality from spills, leaks, and similar discharges.

Date of Government Version: 09/30/2004	Source: Regional Water Quality Control Board San Francisco Bay Region (2)
Date Data Arrived at EDR: 10/20/2004	Telephone: 510-286-0457
Date Made Active in Reports: 11/19/2004	Last EDR Contact: 09/19/2011
Number of Days to Update: 30	Next Scheduled EDR Contact: 01/02/2012
	Data Release Frequency: Quarterly

## SLIC REG 3: Spills, Leaks, Investigation & Cleanup Cost Recovery Listing

The SLIC (Spills, Leaks, Investigations and Cleanup) program is designed to protect and restore water quality from spills, leaks, and similar discharges.

Date of Government Version: 05/18/2006	Source: California Regional Water Quality Control Board Central Coast Region (3)
Date Data Arrived at EDR: 05/18/2006	Telephone: 805-549-3147
Date Made Active in Reports: 06/15/2006	Last EDR Contact: 07/18/2011
Number of Days to Update: 28	Next Scheduled EDR Contact: 10/31/2011
	Data Release Frequency: Semi-Annually

## SLIC REG 4: Spills, Leaks, Investigation & Cleanup Cost Recovery Listing

The SLIC (Spills, Leaks, Investigations and Cleanup) program is designed to protect and restore water quality from spills, leaks, and similar discharges.

Date of Government Version: 11/17/2004	Source: Region Water Quality Control Board Los Angeles Region (4)
Date Data Arrived at EDR: 11/18/2004	Telephone: 213-576-6600
Date Made Active in Reports: 01/04/2005	Last EDR Contact: 07/01/2011
Number of Days to Update: 47	Next Scheduled EDR Contact: 10/17/2011
	Data Release Frequency: Varies

## SLIC REG 5: Spills, Leaks, Investigation & Cleanup Cost Recovery Listing

The SLIC (Spills, Leaks, Investigations and Cleanup) program is designed to protect and restore water quality from spills, leaks, and similar discharges.

Date of Government Version: 04/01/2005	Source: Regional Water Quality Control Board Central Valley Region (5)
Date Data Arrived at EDR: 04/05/2005	Telephone: 916-464-3291
Date Made Active in Reports: 04/21/2005	Last EDR Contact: 09/12/2011
Number of Days to Update: 16	Next Scheduled EDR Contact: 12/26/2011
	Data Release Frequency: Semi-Annually

# GOVERNMENT RECORDS SEARCHED / DATA CURRENCY TRACKING

## SLIC REG 6V: Spills, Leaks, Investigation & Cleanup Cost Recovery Listing

The SLIC (Spills, Leaks, Investigations and Cleanup) program is designed to protect and restore water quality from spills, leaks, and similar discharges.

Date of Government Version: 05/24/2005  
Date Data Arrived at EDR: 05/25/2005  
Date Made Active in Reports: 06/16/2005  
Number of Days to Update: 22

Source: Regional Water Quality Control Board, Victorville Branch  
Telephone: 619-241-6583  
Last EDR Contact: 08/15/2011  
Next Scheduled EDR Contact: 11/28/2011  
Data Release Frequency: Semi-Annually

## SLIC REG 6L: SLIC Sites

The SLIC (Spills, Leaks, Investigations and Cleanup) program is designed to protect and restore water quality from spills, leaks, and similar discharges.

Date of Government Version: 09/07/2004  
Date Data Arrived at EDR: 09/07/2004  
Date Made Active in Reports: 10/12/2004  
Number of Days to Update: 35

Source: California Regional Water Quality Control Board, Lahontan Region  
Telephone: 530-542-5574  
Last EDR Contact: 08/15/2011  
Next Scheduled EDR Contact: 11/28/2011  
Data Release Frequency: No Update Planned

## SLIC REG 7: SLIC List

The SLIC (Spills, Leaks, Investigations and Cleanup) program is designed to protect and restore water quality from spills, leaks, and similar discharges.

Date of Government Version: 11/24/2004  
Date Data Arrived at EDR: 11/29/2004  
Date Made Active in Reports: 01/04/2005  
Number of Days to Update: 36

Source: California Regional Quality Control Board, Colorado River Basin Region  
Telephone: 760-346-7491  
Last EDR Contact: 08/01/2011  
Next Scheduled EDR Contact: 11/14/2011  
Data Release Frequency: No Update Planned

## SLIC REG 8: Spills, Leaks, Investigation & Cleanup Cost Recovery Listing

The SLIC (Spills, Leaks, Investigations and Cleanup) program is designed to protect and restore water quality from spills, leaks, and similar discharges.

Date of Government Version: 04/03/2008  
Date Data Arrived at EDR: 04/03/2008  
Date Made Active in Reports: 04/14/2008  
Number of Days to Update: 11

Source: California Region Water Quality Control Board Santa Ana Region (8)  
Telephone: 951-782-3298  
Last EDR Contact: 09/12/2011  
Next Scheduled EDR Contact: 12/26/2011  
Data Release Frequency: Semi-Annually

## SLIC REG 9: Spills, Leaks, Investigation & Cleanup Cost Recovery Listing

The SLIC (Spills, Leaks, Investigations and Cleanup) program is designed to protect and restore water quality from spills, leaks, and similar discharges.

Date of Government Version: 09/10/2007  
Date Data Arrived at EDR: 09/11/2007  
Date Made Active in Reports: 09/28/2007  
Number of Days to Update: 17

Source: California Regional Water Quality Control Board San Diego Region (9)  
Telephone: 858-467-2980  
Last EDR Contact: 08/08/2011  
Next Scheduled EDR Contact: 11/21/2011  
Data Release Frequency: Annually

## ***State and tribal registered storage tank lists***

### FEMA UST: Underground Storage Tank Listing

A listing of all FEMA owned underground storage tanks.

Date of Government Version: 05/15/2017  
Date Data Arrived at EDR: 05/30/2017  
Date Made Active in Reports: 10/13/2017  
Number of Days to Update: 136

Source: FEMA  
Telephone: 202-646-5797  
Last EDR Contact: 04/25/2019  
Next Scheduled EDR Contact: 07/22/2019  
Data Release Frequency: Varies

# GOVERNMENT RECORDS SEARCHED / DATA CURRENCY TRACKING

## UST: Active UST Facilities

Active UST facilities gathered from the local regulatory agencies

Date of Government Version: 12/10/2018	Source: SWRCB
Date Data Arrived at EDR: 12/11/2018	Telephone: 916-341-5851
Date Made Active in Reports: 01/15/2019	Last EDR Contact: 12/11/2018
Number of Days to Update: 35	Next Scheduled EDR Contact: 03/25/2019
	Data Release Frequency: Semi-Annually

## UST CLOSURE: Proposed Closure of Underground Storage Tank (UST) Cases

UST cases that are being considered for closure by either the State Water Resources Control Board or the Executive Director have been posted for a 60-day public comment period. UST Case Closures being proposed for consideration by the State Water Resources Control Board. These are primarily UST cases that meet closure criteria under the decisional framework in State Water Board Resolution No. 92-49 and other Board orders. UST Case Closures proposed for consideration by the Executive Director pursuant to State Water Board Resolution No. 2012-0061. These are cases that meet the criteria of the Low-Threat UST Case Closure Policy. UST Case Closure Review Denials and Approved Orders.

Date of Government Version: 03/11/2019	Source: State Water Resources Control Board
Date Data Arrived at EDR: 03/13/2019	Telephone: 916-327-7844
Date Made Active in Reports: 04/03/2019	Last EDR Contact: 03/13/2019
Number of Days to Update: 21	Next Scheduled EDR Contact: 06/24/2019
	Data Release Frequency: Varies

## MILITARY UST SITES: Military UST Sites (GEOTRACKER)

Military ust sites

Date of Government Version: 12/10/2018	Source: State Water Resources Control Board
Date Data Arrived at EDR: 12/11/2018	Telephone: 866-480-1028
Date Made Active in Reports: 01/15/2019	Last EDR Contact: 12/12/2018
Number of Days to Update: 35	Next Scheduled EDR Contact: 03/25/2019
	Data Release Frequency: Varies

## AST: Aboveground Petroleum Storage Tank Facilities

A listing of aboveground storage tank petroleum storage tank locations.

Date of Government Version: 07/06/2016	Source: California Environmental Protection Agency
Date Data Arrived at EDR: 07/12/2016	Telephone: 916-327-5092
Date Made Active in Reports: 09/19/2016	Last EDR Contact: 03/18/2019
Number of Days to Update: 69	Next Scheduled EDR Contact: 07/01/2019
	Data Release Frequency: Quarterly

## INDIAN UST R4: Underground Storage Tanks on Indian Land

The Indian Underground Storage Tank (UST) database provides information about underground storage tanks on Indian land in EPA Region 4 (Alabama, Florida, Georgia, Kentucky, Mississippi, North Carolina, South Carolina, Tennessee and Tribal Nations)

Date of Government Version: 09/24/2018	Source: EPA Region 4
Date Data Arrived at EDR: 03/12/2019	Telephone: 404-562-9424
Date Made Active in Reports: 05/01/2019	Last EDR Contact: 04/26/2019
Number of Days to Update: 50	Next Scheduled EDR Contact: 08/05/2019
	Data Release Frequency: Varies

## INDIAN UST R5: Underground Storage Tanks on Indian Land

The Indian Underground Storage Tank (UST) database provides information about underground storage tanks on Indian land in EPA Region 5 (Michigan, Minnesota and Wisconsin and Tribal Nations).

Date of Government Version: 10/12/2018	Source: EPA Region 5
Date Data Arrived at EDR: 03/07/2019	Telephone: 312-886-6136
Date Made Active in Reports: 05/01/2019	Last EDR Contact: 04/26/2019
Number of Days to Update: 55	Next Scheduled EDR Contact: 08/05/2019
	Data Release Frequency: Varies



## GOVERNMENT RECORDS SEARCHED / DATA CURRENCY TRACKING

### INDIAN UST R10: Underground Storage Tanks on Indian Land

The Indian Underground Storage Tank (UST) database provides information about underground storage tanks on Indian land in EPA Region 10 (Alaska, Idaho, Oregon, Washington, and Tribal Nations).

Date of Government Version: 10/17/2018	Source: EPA Region 10
Date Data Arrived at EDR: 03/07/2019	Telephone: 206-553-2857
Date Made Active in Reports: 05/01/2019	Last EDR Contact: 04/26/2019
Number of Days to Update: 55	Next Scheduled EDR Contact: 08/05/2019
	Data Release Frequency: Varies

### INDIAN UST R7: Underground Storage Tanks on Indian Land

The Indian Underground Storage Tank (UST) database provides information about underground storage tanks on Indian land in EPA Region 7 (Iowa, Kansas, Missouri, Nebraska, and 9 Tribal Nations).

Date of Government Version: 11/07/2018	Source: EPA Region 7
Date Data Arrived at EDR: 03/07/2019	Telephone: 913-551-7003
Date Made Active in Reports: 05/01/2019	Last EDR Contact: 04/26/2019
Number of Days to Update: 55	Next Scheduled EDR Contact: 08/05/2019
	Data Release Frequency: Varies

### INDIAN UST R8: Underground Storage Tanks on Indian Land

The Indian Underground Storage Tank (UST) database provides information about underground storage tanks on Indian land in EPA Region 8 (Colorado, Montana, North Dakota, South Dakota, Utah, Wyoming and 27 Tribal Nations).

Date of Government Version: 10/16/2018	Source: EPA Region 8
Date Data Arrived at EDR: 03/07/2019	Telephone: 303-312-6137
Date Made Active in Reports: 05/01/2019	Last EDR Contact: 04/26/2019
Number of Days to Update: 55	Next Scheduled EDR Contact: 08/05/2019
	Data Release Frequency: Varies

### INDIAN UST R9: Underground Storage Tanks on Indian Land

The Indian Underground Storage Tank (UST) database provides information about underground storage tanks on Indian land in EPA Region 9 (Arizona, California, Hawaii, Nevada, the Pacific Islands, and Tribal Nations).

Date of Government Version: 10/10/2018	Source: EPA Region 9
Date Data Arrived at EDR: 03/08/2019	Telephone: 415-972-3368
Date Made Active in Reports: 05/01/2019	Last EDR Contact: 04/26/2019
Number of Days to Update: 54	Next Scheduled EDR Contact: 08/05/2019
	Data Release Frequency: Varies

### INDIAN UST R1: Underground Storage Tanks on Indian Land

The Indian Underground Storage Tank (UST) database provides information about underground storage tanks on Indian land in EPA Region 1 (Connecticut, Maine, Massachusetts, New Hampshire, Rhode Island, Vermont and ten Tribal Nations).

Date of Government Version: 10/03/2018	Source: EPA, Region 1
Date Data Arrived at EDR: 03/07/2019	Telephone: 617-918-1313
Date Made Active in Reports: 05/01/2019	Last EDR Contact: 04/26/2019
Number of Days to Update: 55	Next Scheduled EDR Contact: 08/05/2019
	Data Release Frequency: Varies

### INDIAN UST R6: Underground Storage Tanks on Indian Land

The Indian Underground Storage Tank (UST) database provides information about underground storage tanks on Indian land in EPA Region 6 (Louisiana, Arkansas, Oklahoma, New Mexico, Texas and 65 Tribes).

Date of Government Version: 11/01/2018	Source: EPA Region 6
Date Data Arrived at EDR: 03/07/2019	Telephone: 214-665-7591
Date Made Active in Reports: 05/01/2019	Last EDR Contact: 04/26/2019
Number of Days to Update: 55	Next Scheduled EDR Contact: 08/05/2019
	Data Release Frequency: Varies

# GOVERNMENT RECORDS SEARCHED / DATA CURRENCY TRACKING

## ***State and tribal voluntary cleanup sites***

### **INDIAN VCP R7: Voluntary Cleanup Priority Listing**

A listing of voluntary cleanup priority sites located on Indian Land located in Region 7.

Date of Government Version: 03/20/2008	Source: EPA, Region 7
Date Data Arrived at EDR: 04/22/2008	Telephone: 913-551-7365
Date Made Active in Reports: 05/19/2008	Last EDR Contact: 04/20/2009
Number of Days to Update: 27	Next Scheduled EDR Contact: 07/20/2009
	Data Release Frequency: Varies

### **INDIAN VCP R1: Voluntary Cleanup Priority Listing**

A listing of voluntary cleanup priority sites located on Indian Land located in Region 1.

Date of Government Version: 07/27/2015	Source: EPA, Region 1
Date Data Arrived at EDR: 09/29/2015	Telephone: 617-918-1102
Date Made Active in Reports: 02/18/2016	Last EDR Contact: 03/25/2019
Number of Days to Update: 142	Next Scheduled EDR Contact: 07/08/2019
	Data Release Frequency: Varies

### **VCP: Voluntary Cleanup Program Properties**

Contains low threat level properties with either confirmed or unconfirmed releases and the project proponents have request that DTSC oversee investigation and/or cleanup activities and have agreed to provide coverage for DTSC's costs.

Date of Government Version: 01/28/2019	Source: Department of Toxic Substances Control
Date Data Arrived at EDR: 01/29/2019	Telephone: 916-323-3400
Date Made Active in Reports: 03/05/2019	Last EDR Contact: 04/30/2019
Number of Days to Update: 35	Next Scheduled EDR Contact: 08/12/2019
	Data Release Frequency: Quarterly

## ***State and tribal Brownfields sites***

### **BROWNFIELDS: Considered Brownfields Sites Listing**

A listing of sites the SWRCB considers to be Brownfields since these are sites have come to them through the MOA Process.

Date of Government Version: 03/25/2019	Source: State Water Resources Control Board
Date Data Arrived at EDR: 03/26/2019	Telephone: 916-323-7905
Date Made Active in Reports: 04/29/2019	Last EDR Contact: 03/26/2019
Number of Days to Update: 34	Next Scheduled EDR Contact: 07/08/2019
	Data Release Frequency: Quarterly

## **ADDITIONAL ENVIRONMENTAL RECORDS**

### ***Local Brownfield lists***

#### **US BROWNFIELDS: A Listing of Brownfields Sites**

Brownfields are real property, the expansion, redevelopment, or reuse of which may be complicated by the presence or potential presence of a hazardous substance, pollutant, or contaminant. Cleaning up and reinvesting in these properties takes development pressures off of undeveloped, open land, and both improves and protects the environment. Assessment, Cleanup and Redevelopment Exchange System (ACRES) stores information reported by EPA Brownfields grant recipients on brownfields properties assessed or cleaned up with grant funding as well as information on Targeted Brownfields Assessments performed by EPA Regions. A listing of ACRES Brownfield sites is obtained from Cleanups in My Community. Cleanups in My Community provides information on Brownfields properties for which information is reported back to EPA, as well as areas served by Brownfields grant programs.

Date of Government Version: 12/17/2018	Source: Environmental Protection Agency
Date Data Arrived at EDR: 12/18/2018	Telephone: 202-566-2777
Date Made Active in Reports: 01/11/2019	Last EDR Contact: 03/19/2019
Number of Days to Update: 24	Next Scheduled EDR Contact: 07/01/2019
	Data Release Frequency: Semi-Annually

# GOVERNMENT RECORDS SEARCHED / DATA CURRENCY TRACKING

## Local Lists of Landfill / Solid Waste Disposal Sites

### WMUDS/SWAT: Waste Management Unit Database

Waste Management Unit Database System. WMUDS is used by the State Water Resources Control Board staff and the Regional Water Quality Control Boards for program tracking and inventory of waste management units. WMUDS is composed of the following databases: Facility Information, Scheduled Inspections Information, Waste Management Unit Information, SWAT Program Information, SWAT Report Summary Information, SWAT Report Summary Data, Chapter 15 (formerly Subchapter 15) Information, Chapter 15 Monitoring Parameters, TPCA Program Information, RCRA Program Information, Closure Information, and Interested Parties Information.

Date of Government Version: 04/01/2000	Source: State Water Resources Control Board
Date Data Arrived at EDR: 04/10/2000	Telephone: 916-227-4448
Date Made Active in Reports: 05/10/2000	Last EDR Contact: 04/25/2019
Number of Days to Update: 30	Next Scheduled EDR Contact: 08/12/2019
	Data Release Frequency: No Update Planned

### SWRCY: Recycler Database

A listing of recycling facilities in California.

Date of Government Version: 03/11/2019	Source: Department of Conservation
Date Data Arrived at EDR: 03/13/2019	Telephone: 916-323-3836
Date Made Active in Reports: 04/30/2019	Last EDR Contact: 03/13/2019
Number of Days to Update: 48	Next Scheduled EDR Contact: 06/24/2019
	Data Release Frequency: Quarterly

### HAULERS: Registered Waste Tire Haulers Listing

A listing of registered waste tire haulers.

Date of Government Version: 03/26/2019	Source: Integrated Waste Management Board
Date Data Arrived at EDR: 03/27/2019	Telephone: 916-341-6422
Date Made Active in Reports: 04/30/2019	Last EDR Contact: 05/09/2019
Number of Days to Update: 34	Next Scheduled EDR Contact: 08/26/2019
	Data Release Frequency: Varies

### INDIAN ODI: Report on the Status of Open Dumps on Indian Lands

Location of open dumps on Indian land.

Date of Government Version: 12/31/1998	Source: Environmental Protection Agency
Date Data Arrived at EDR: 12/03/2007	Telephone: 703-308-8245
Date Made Active in Reports: 01/24/2008	Last EDR Contact: 04/26/2019
Number of Days to Update: 52	Next Scheduled EDR Contact: 08/12/2019
	Data Release Frequency: Varies

### DEBRIS REGION 9: Torres Martinez Reservation Illegal Dump Site Locations

A listing of illegal dump sites location on the Torres Martinez Indian Reservation located in eastern Riverside County and northern Imperial County, California.

Date of Government Version: 01/12/2009	Source: EPA, Region 9
Date Data Arrived at EDR: 05/07/2009	Telephone: 415-947-4219
Date Made Active in Reports: 09/21/2009	Last EDR Contact: 04/22/2019
Number of Days to Update: 137	Next Scheduled EDR Contact: 08/05/2019
	Data Release Frequency: No Update Planned

### ODI: Open Dump Inventory

An open dump is defined as a disposal facility that does not comply with one or more of the Part 257 or Part 258 Subtitle D Criteria.

Date of Government Version: 06/30/1985	Source: Environmental Protection Agency
Date Data Arrived at EDR: 08/09/2004	Telephone: 800-424-9346
Date Made Active in Reports: 09/17/2004	Last EDR Contact: 06/09/2004
Number of Days to Update: 39	Next Scheduled EDR Contact: N/A
	Data Release Frequency: No Update Planned

# GOVERNMENT RECORDS SEARCHED / DATA CURRENCY TRACKING

## IHS OPEN DUMPS: Open Dumps on Indian Land

A listing of all open dumps located on Indian Land in the United States.

Date of Government Version: 04/01/2014	Source: Department of Health & Human Services, Indian Health Service
Date Data Arrived at EDR: 08/06/2014	Telephone: 301-443-1452
Date Made Active in Reports: 01/29/2015	Last EDR Contact: 04/23/2019
Number of Days to Update: 176	Next Scheduled EDR Contact: 08/12/2019
	Data Release Frequency: Varies

## Local Lists of Hazardous waste / Contaminated Sites

### US HIST CDL: National Clandestine Laboratory Register

A listing of clandestine drug lab locations that have been removed from the DEAs National Clandestine Laboratory Register.

Date of Government Version: 02/24/2019	Source: Drug Enforcement Administration
Date Data Arrived at EDR: 02/26/2019	Telephone: 202-307-1000
Date Made Active in Reports: 04/17/2019	Last EDR Contact: 02/21/2019
Number of Days to Update: 50	Next Scheduled EDR Contact: 06/10/2019
	Data Release Frequency: No Update Planned

### HIST CAL-SITES: Calsites Database

The Calsites database contains potential or confirmed hazardous substance release properties. In 1996, California EPA reevaluated and significantly reduced the number of sites in the Calsites database. No longer updated by the state agency. It has been replaced by ENVIROSTOR.

Date of Government Version: 08/08/2005	Source: Department of Toxic Substance Control
Date Data Arrived at EDR: 08/03/2006	Telephone: 916-323-3400
Date Made Active in Reports: 08/24/2006	Last EDR Contact: 02/23/2009
Number of Days to Update: 21	Next Scheduled EDR Contact: 05/25/2009
	Data Release Frequency: No Update Planned

### SCH: School Property Evaluation Program

This category contains proposed and existing school sites that are being evaluated by DTSC for possible hazardous materials contamination. In some cases, these properties may be listed in the CalSites category depending on the level of threat to public health and safety or the environment they pose.

Date of Government Version: 01/28/2019	Source: Department of Toxic Substances Control
Date Data Arrived at EDR: 01/29/2019	Telephone: 916-323-3400
Date Made Active in Reports: 03/05/2019	Last EDR Contact: 04/30/2019
Number of Days to Update: 35	Next Scheduled EDR Contact: 08/12/2019
	Data Release Frequency: Quarterly

### CDL: Clandestine Drug Labs

A listing of drug lab locations. Listing of a location in this database does not indicate that any illegal drug lab materials were or were not present there, and does not constitute a determination that the location either requires or does not require additional cleanup work.

Date of Government Version: 12/31/2017	Source: Department of Toxic Substances Control
Date Data Arrived at EDR: 06/12/2018	Telephone: 916-255-6504
Date Made Active in Reports: 08/06/2018	Last EDR Contact: 05/02/2019
Number of Days to Update: 55	Next Scheduled EDR Contact: 07/22/2019
	Data Release Frequency: Varies

### TOXIC PITS: Toxic Pits Cleanup Act Sites

Toxic PITS Cleanup Act Sites. TOXIC PITS identifies sites suspected of containing hazardous substances where cleanup has not yet been completed.

Date of Government Version: 07/01/1995	Source: State Water Resources Control Board
Date Data Arrived at EDR: 08/30/1995	Telephone: 916-227-4364
Date Made Active in Reports: 09/26/1995	Last EDR Contact: 01/26/2009
Number of Days to Update: 27	Next Scheduled EDR Contact: 04/27/2009
	Data Release Frequency: No Update Planned

# GOVERNMENT RECORDS SEARCHED / DATA CURRENCY TRACKING

## CERS HAZ WASTE: CERS HAZ WASTE

List of sites in the California Environmental Protection Agency (CalEPA) Regulated Site Portal which fall under the Hazardous Chemical Management, Hazardous Waste Onsite Treatment, Household Hazardous Waste Collection, Hazardous Waste Generator, and RCRA LQ HW Generator programs.

Date of Government Version: 04/09/2019	Source: CalEPA
Date Data Arrived at EDR: 04/11/2019	Telephone: 916-323-2514
Date Made Active in Reports: 05/08/2019	Last EDR Contact: 04/11/2019
Number of Days to Update: 27	Next Scheduled EDR Contact: 08/05/2019
	Data Release Frequency: Quarterly

## US CDL: Clandestine Drug Labs

A listing of clandestine drug lab locations. The U.S. Department of Justice ("the Department") provides this web site as a public service. It contains addresses of some locations where law enforcement agencies reported they found chemicals or other items that indicated the presence of either clandestine drug laboratories or dumpsites. In most cases, the source of the entries is not the Department, and the Department has not verified the entry and does not guarantee its accuracy. Members of the public must verify the accuracy of all entries by, for example, contacting local law enforcement and local health departments.

Date of Government Version: 02/24/2019	Source: Drug Enforcement Administration
Date Data Arrived at EDR: 02/26/2019	Telephone: 202-307-1000
Date Made Active in Reports: 04/17/2019	Last EDR Contact: 02/21/2019
Number of Days to Update: 50	Next Scheduled EDR Contact: 06/10/2019
	Data Release Frequency: Quarterly

## PFAS: PFAS Contamination Site Location Listing

A listing of PFAS contaminated sites included in the GeoTracker database.

Date of Government Version: 02/21/2019	Source: State Water Resources Control Board
Date Data Arrived at EDR: 02/22/2019	Telephone: 866-480-1028
Date Made Active in Reports: 04/15/2019	Last EDR Contact: 05/16/2019
Number of Days to Update: 52	Next Scheduled EDR Contact: 06/24/2019
	Data Release Frequency: Varies

## **Local Lists of Registered Storage Tanks**

### SWEEPS UST: SWEEPS UST Listing

Statewide Environmental Evaluation and Planning System. This underground storage tank listing was updated and maintained by a company contacted by the SWRCB in the early 1990's. The listing is no longer updated or maintained. The local agency is the contact for more information on a site on the SWEEPS list.

Date of Government Version: 06/01/1994	Source: State Water Resources Control Board
Date Data Arrived at EDR: 07/07/2005	Telephone: N/A
Date Made Active in Reports: 08/11/2005	Last EDR Contact: 06/03/2005
Number of Days to Update: 35	Next Scheduled EDR Contact: N/A
	Data Release Frequency: No Update Planned

### UST MENDOCINO: Mendocino County UST Database

A listing of underground storage tank locations in Mendocino County.

Date of Government Version: 12/04/2018	Source: Department of Public Health
Date Data Arrived at EDR: 12/06/2018	Telephone: 707-463-4466
Date Made Active in Reports: 12/14/2018	Last EDR Contact: 02/21/2019
Number of Days to Update: 8	Next Scheduled EDR Contact: 06/10/2019
	Data Release Frequency: Annually

### HIST UST: Hazardous Substance Storage Container Database

The Hazardous Substance Storage Container Database is a historical listing of UST sites. Refer to local/county source for current data.

# GOVERNMENT RECORDS SEARCHED / DATA CURRENCY TRACKING

Date of Government Version: 10/15/1990  
Date Data Arrived at EDR: 01/25/1991  
Date Made Active in Reports: 02/12/1991  
Number of Days to Update: 18

Source: State Water Resources Control Board  
Telephone: 916-341-5851  
Last EDR Contact: 07/26/2001  
Next Scheduled EDR Contact: N/A  
Data Release Frequency: No Update Planned

## SAN FRANCISCO AST: Aboveground Storage Tank Site Listing

Aboveground storage tank sites

Date of Government Version: 09/11/2018  
Date Data Arrived at EDR: 09/12/2018  
Date Made Active in Reports: 10/11/2018  
Number of Days to Update: 29

Source: San Francisco County Department of Public Health  
Telephone: 415-252-3896  
Last EDR Contact: 05/02/2019  
Next Scheduled EDR Contact: 08/19/2019  
Data Release Frequency: Varies

## CERS TANKS: California Environmental Reporting System (CERS) Tanks

List of sites in the California Environmental Protection Agency (CalEPA) Regulated Site Portal which fall under the Aboveground Petroleum Storage and Underground Storage Tank regulatory programs.

Date of Government Version: 04/09/2019  
Date Data Arrived at EDR: 04/11/2019  
Date Made Active in Reports: 05/08/2019  
Number of Days to Update: 27

Source: California Environmental Protection Agency  
Telephone: 916-323-2514  
Last EDR Contact: 04/11/2019  
Next Scheduled EDR Contact: 08/05/2019  
Data Release Frequency: Quarterly

## CA FID UST: Facility Inventory Database

The Facility Inventory Database (FID) contains a historical listing of active and inactive underground storage tank locations from the State Water Resource Control Board. Refer to local/county source for current data.

Date of Government Version: 10/31/1994  
Date Data Arrived at EDR: 09/05/1995  
Date Made Active in Reports: 09/29/1995  
Number of Days to Update: 24

Source: California Environmental Protection Agency  
Telephone: 916-341-5851  
Last EDR Contact: 12/28/1998  
Next Scheduled EDR Contact: N/A  
Data Release Frequency: No Update Planned

## Local Land Records

### LIENS: Environmental Liens Listing

A listing of property locations with environmental liens for California where DTSC is a lien holder.

Date of Government Version: 02/28/2019  
Date Data Arrived at EDR: 03/01/2019  
Date Made Active in Reports: 04/02/2019  
Number of Days to Update: 32

Source: Department of Toxic Substances Control  
Telephone: 916-323-3400  
Last EDR Contact: 02/27/2019  
Next Scheduled EDR Contact: 06/17/2019  
Data Release Frequency: Varies

### LIENS 2: CERCLA Lien Information

A Federal CERCLA ('Superfund') lien can exist by operation of law at any site or property at which EPA has spent Superfund monies. These monies are spent to investigate and address releases and threatened releases of contamination. CERCLIS provides information as to the identity of these sites and properties.

Date of Government Version: 03/11/2019  
Date Data Arrived at EDR: 03/14/2019  
Date Made Active in Reports: 03/21/2019  
Number of Days to Update: 7

Source: Environmental Protection Agency  
Telephone: 202-564-6023  
Last EDR Contact: 04/18/2019  
Next Scheduled EDR Contact: 08/05/2019  
Data Release Frequency: Semi-Annually

### DEED: Deed Restriction Listing



## GOVERNMENT RECORDS SEARCHED / DATA CURRENCY TRACKING

Site Mitigation and Brownfields Reuse Program Facility Sites with Deed Restrictions & Hazardous Waste Management Program Facility Sites with Deed / Land Use Restriction. The DTSC Site Mitigation and Brownfields Reuse Program (SMBRP) list includes sites cleaned up under the program's oversight and generally does not include current or former hazardous waste facilities that required a hazardous waste facility permit. The list represents deed restrictions that are active. Some sites have multiple deed restrictions. The DTSC Hazardous Waste Management Program (HWMP) has developed a list of current or former hazardous waste facilities that have a recorded land use restriction at the local county recorder's office. The land use restrictions on this list were required by the DTSC HWMP as a result of the presence of hazardous substances that remain on site after the facility (or part of the facility) has been closed or cleaned up. The types of land use restriction include deed notice, deed restriction, or a land use restriction that binds current and future owners.

Date of Government Version: 03/04/2019	Source: DTSC and SWRCB
Date Data Arrived at EDR: 03/05/2019	Telephone: 916-323-3400
Date Made Active in Reports: 04/01/2019	Last EDR Contact: 03/05/2019
Number of Days to Update: 27	Next Scheduled EDR Contact: 06/17/2019
	Data Release Frequency: Semi-Annually

### **Records of Emergency Release Reports**

#### **HMIRS: Hazardous Materials Information Reporting System**

Hazardous Materials Incident Report System. HMIRS contains hazardous material spill incidents reported to DOT.

Date of Government Version: 03/25/2019	Source: U.S. Department of Transportation
Date Data Arrived at EDR: 03/26/2019	Telephone: 202-366-4555
Date Made Active in Reports: 05/14/2019	Last EDR Contact: 03/26/2019
Number of Days to Update: 49	Next Scheduled EDR Contact: 07/08/2019
	Data Release Frequency: Quarterly

#### **CHMIRS: California Hazardous Material Incident Report System**

California Hazardous Material Incident Reporting System. CHMIRS contains information on reported hazardous material incidents (accidental releases or spills).

Date of Government Version: 10/24/2018	Source: Office of Emergency Services
Date Data Arrived at EDR: 01/24/2019	Telephone: 916-845-8400
Date Made Active in Reports: 03/05/2019	Last EDR Contact: 04/26/2019
Number of Days to Update: 40	Next Scheduled EDR Contact: 08/05/2019
	Data Release Frequency: Semi-Annually

#### **LDS: Land Disposal Sites Listing (GEOTRACKER)**

Land Disposal sites (Landfills) included in GeoTracker. GeoTracker is the Water Boards data management system for sites that impact, or have the potential to impact, water quality in California, with emphasis on groundwater.

Date of Government Version: 12/10/2018	Source: State Water Quality Control Board
Date Data Arrived at EDR: 12/11/2018	Telephone: 866-480-1028
Date Made Active in Reports: 01/15/2019	Last EDR Contact: 12/12/2018
Number of Days to Update: 35	Next Scheduled EDR Contact: 03/25/2019
	Data Release Frequency: Quarterly

#### **MCS: Military Cleanup Sites Listing (GEOTRACKER)**

Military sites (consisting of: Military UST sites; Military Privatized sites; and Military Cleanup sites [formerly known as DoD non UST]) included in GeoTracker. GeoTracker is the Water Boards data management system for sites that impact, or have the potential to impact, water quality in California, with emphasis on groundwater.

Date of Government Version: 12/10/2018	Source: State Water Resources Control Board
Date Data Arrived at EDR: 12/11/2018	Telephone: 866-480-1028
Date Made Active in Reports: 01/15/2019	Last EDR Contact: 12/12/2018
Number of Days to Update: 35	Next Scheduled EDR Contact: 03/25/2019
	Data Release Frequency: Quarterly

# GOVERNMENT RECORDS SEARCHED / DATA CURRENCY TRACKING

## SPILLS 90: SPILLS90 data from FirstSearch

Spills 90 includes those spill and release records available exclusively from FirstSearch databases. Typically, they may include chemical, oil and/or hazardous substance spills recorded after 1990. Duplicate records that are already included in EDR incident and release records are not included in Spills 90.

Date of Government Version: 06/06/2012	Source: FirstSearch
Date Data Arrived at EDR: 01/03/2013	Telephone: N/A
Date Made Active in Reports: 02/22/2013	Last EDR Contact: 01/03/2013
Number of Days to Update: 50	Next Scheduled EDR Contact: N/A
	Data Release Frequency: No Update Planned

## Other Ascertainable Records

### RCRA NonGen / NLR: RCRA - Non Generators / No Longer Regulated

RCRAInfo is EPA's comprehensive information system, providing access to data supporting the Resource Conservation and Recovery Act (RCRA) of 1976 and the Hazardous and Solid Waste Amendments (HSWA) of 1984. The database includes selective information on sites which generate, transport, store, treat and/or dispose of hazardous waste as defined by the Resource Conservation and Recovery Act (RCRA). Non-Generators do not presently generate hazardous waste.

Date of Government Version: 03/25/2019	Source: Environmental Protection Agency
Date Data Arrived at EDR: 03/27/2019	Telephone: (415) 495-8895
Date Made Active in Reports: 04/17/2019	Last EDR Contact: 03/27/2019
Number of Days to Update: 21	Next Scheduled EDR Contact: 07/08/2019
	Data Release Frequency: Quarterly

### FUDS: Formerly Used Defense Sites

The listing includes locations of Formerly Used Defense Sites properties where the US Army Corps of Engineers is actively working or will take necessary cleanup actions.

Date of Government Version: 01/31/2015	Source: U.S. Army Corps of Engineers
Date Data Arrived at EDR: 07/08/2015	Telephone: 202-528-4285
Date Made Active in Reports: 10/13/2015	Last EDR Contact: 04/03/2019
Number of Days to Update: 97	Next Scheduled EDR Contact: 06/03/2019
	Data Release Frequency: Varies

### DOD: Department of Defense Sites

This data set consists of federally owned or administered lands, administered by the Department of Defense, that have any area equal to or greater than 640 acres of the United States, Puerto Rico, and the U.S. Virgin Islands.

Date of Government Version: 12/31/2005	Source: USGS
Date Data Arrived at EDR: 11/10/2006	Telephone: 888-275-8747
Date Made Active in Reports: 01/11/2007	Last EDR Contact: 04/12/2019
Number of Days to Update: 62	Next Scheduled EDR Contact: 07/22/2019
	Data Release Frequency: Semi-Annually

### FEDLAND: Federal and Indian Lands

Federally and Indian administrated lands of the United States. Lands included are administrated by: Army Corps of Engineers, Bureau of Reclamation, National Wild and Scenic River, National Wildlife Refuge, Public Domain Land, Wilderness, Wilderness Study Area, Wildlife Management Area, Bureau of Indian Affairs, Bureau of Land Management, Department of Justice, Forest Service, Fish and Wildlife Service, National Park Service.

Date of Government Version: 12/31/2005	Source: U.S. Geological Survey
Date Data Arrived at EDR: 02/06/2006	Telephone: 888-275-8747
Date Made Active in Reports: 01/11/2007	Last EDR Contact: 04/12/2019
Number of Days to Update: 339	Next Scheduled EDR Contact: 07/22/2019
	Data Release Frequency: N/A

### SCRD DRYCLEANERS: State Coalition for Remediation of Drycleaners Listing

The State Coalition for Remediation of Drycleaners was established in 1998, with support from the U.S. EPA Office of Superfund Remediation and Technology Innovation. It is comprised of representatives of states with established drycleaner remediation programs. Currently the member states are Alabama, Connecticut, Florida, Illinois, Kansas, Minnesota, Missouri, North Carolina, Oregon, South Carolina, Tennessee, Texas, and Wisconsin.

# GOVERNMENT RECORDS SEARCHED / DATA CURRENCY TRACKING

Date of Government Version: 01/01/2017  
Date Data Arrived at EDR: 02/03/2017  
Date Made Active in Reports: 04/07/2017  
Number of Days to Update: 63

Source: Environmental Protection Agency  
Telephone: 615-532-8599  
Last EDR Contact: 05/13/2019  
Next Scheduled EDR Contact: 08/26/2019  
Data Release Frequency: Varies

## US FIN ASSUR: Financial Assurance Information

All owners and operators of facilities that treat, store, or dispose of hazardous waste are required to provide proof that they will have sufficient funds to pay for the clean up, closure, and post-closure care of their facilities.

Date of Government Version: 03/25/2019  
Date Data Arrived at EDR: 03/26/2019  
Date Made Active in Reports: 05/07/2019  
Number of Days to Update: 42

Source: Environmental Protection Agency  
Telephone: 202-566-1917  
Last EDR Contact: 03/26/2019  
Next Scheduled EDR Contact: 07/08/2019  
Data Release Frequency: Quarterly

## EPA WATCH LIST: EPA WATCH LIST

EPA maintains a "Watch List" to facilitate dialogue between EPA, state and local environmental agencies on enforcement matters relating to facilities with alleged violations identified as either significant or high priority. Being on the Watch List does not mean that the facility has actually violated the law only that an investigation by EPA or a state or local environmental agency has led those organizations to allege that an unproven violation has in fact occurred. Being on the Watch List does not represent a higher level of concern regarding the alleged violations that were detected, but instead indicates cases requiring additional dialogue between EPA, state and local agencies - primarily because of the length of time the alleged violation has gone unaddressed or unresolved.

Date of Government Version: 08/30/2013  
Date Data Arrived at EDR: 03/21/2014  
Date Made Active in Reports: 06/17/2014  
Number of Days to Update: 88

Source: Environmental Protection Agency  
Telephone: 617-520-3000  
Last EDR Contact: 05/06/2019  
Next Scheduled EDR Contact: 08/19/2019  
Data Release Frequency: Quarterly

## 2020 COR ACTION: 2020 Corrective Action Program List

The EPA has set ambitious goals for the RCRA Corrective Action program by creating the 2020 Corrective Action Universe. This RCRA cleanup baseline includes facilities expected to need corrective action. The 2020 universe contains a wide variety of sites. Some properties are heavily contaminated while others were contaminated but have since been cleaned up. Still others have not been fully investigated yet, and may require little or no remediation. Inclusion in the 2020 Universe does not necessarily imply failure on the part of a facility to meet its RCRA obligations.

Date of Government Version: 09/30/2017  
Date Data Arrived at EDR: 05/08/2018  
Date Made Active in Reports: 07/20/2018  
Number of Days to Update: 73

Source: Environmental Protection Agency  
Telephone: 703-308-4044  
Last EDR Contact: 05/10/2019  
Next Scheduled EDR Contact: 08/19/2019  
Data Release Frequency: Varies

## TSCA: Toxic Substances Control Act

Toxic Substances Control Act. TSCA identifies manufacturers and importers of chemical substances included on the TSCA Chemical Substance Inventory list. It includes data on the production volume of these substances by plant site.

Date of Government Version: 12/31/2016  
Date Data Arrived at EDR: 06/21/2017  
Date Made Active in Reports: 01/05/2018  
Number of Days to Update: 198

Source: EPA  
Telephone: 202-260-5521  
Last EDR Contact: 03/22/2019  
Next Scheduled EDR Contact: 07/01/2019  
Data Release Frequency: Every 4 Years

## TRIS: Toxic Chemical Release Inventory System

Toxic Release Inventory System. TRIS identifies facilities which release toxic chemicals to the air, water and land in reportable quantities under SARA Title III Section 313.

# GOVERNMENT RECORDS SEARCHED / DATA CURRENCY TRACKING

Date of Government Version: 12/31/2016  
Date Data Arrived at EDR: 01/10/2018  
Date Made Active in Reports: 01/12/2018  
Number of Days to Update: 2

Source: EPA  
Telephone: 202-566-0250  
Last EDR Contact: 02/20/2019  
Next Scheduled EDR Contact: 06/03/2019  
Data Release Frequency: Annually

## SSTS: Section 7 Tracking Systems

Section 7 of the Federal Insecticide, Fungicide and Rodenticide Act, as amended (92 Stat. 829) requires all registered pesticide-producing establishments to submit a report to the Environmental Protection Agency by March 1st each year. Each establishment must report the types and amounts of pesticides, active ingredients and devices being produced, and those having been produced and sold or distributed in the past year.

Date of Government Version: 12/31/2009  
Date Data Arrived at EDR: 12/10/2010  
Date Made Active in Reports: 02/25/2011  
Number of Days to Update: 77

Source: EPA  
Telephone: 202-564-4203  
Last EDR Contact: 04/24/2019  
Next Scheduled EDR Contact: 08/05/2019  
Data Release Frequency: Annually

## ROD: Records Of Decision

Record of Decision. ROD documents mandate a permanent remedy at an NPL (Superfund) site containing technical and health information to aid in the cleanup.

Date of Government Version: 03/11/2019  
Date Data Arrived at EDR: 03/14/2019  
Date Made Active in Reports: 04/01/2019  
Number of Days to Update: 18

Source: EPA  
Telephone: 703-416-0223  
Last EDR Contact: 04/18/2019  
Next Scheduled EDR Contact: 06/17/2019  
Data Release Frequency: Annually

## RMP: Risk Management Plans

When Congress passed the Clean Air Act Amendments of 1990, it required EPA to publish regulations and guidance for chemical accident prevention at facilities using extremely hazardous substances. The Risk Management Program Rule (RMP Rule) was written to implement Section 112(r) of these amendments. The rule, which built upon existing industry codes and standards, requires companies of all sizes that use certain flammable and toxic substances to develop a Risk Management Program, which includes a(n): Hazard assessment that details the potential effects of an accidental release, an accident history of the last five years, and an evaluation of worst-case and alternative accidental releases; Prevention program that includes safety precautions and maintenance, monitoring, and employee training measures; and Emergency response program that spells out emergency health care, employee training measures and procedures for informing the public and response agencies (e.g the fire department) should an accident occur.

Date of Government Version: 02/01/2019  
Date Data Arrived at EDR: 02/14/2019  
Date Made Active in Reports: 03/21/2019  
Number of Days to Update: 35

Source: Environmental Protection Agency  
Telephone: 202-564-8600  
Last EDR Contact: 04/22/2019  
Next Scheduled EDR Contact: 08/05/2019  
Data Release Frequency: Varies

## RAATS: RCRA Administrative Action Tracking System

RCRA Administration Action Tracking System. RAATS contains records based on enforcement actions issued under RCRA pertaining to major violators and includes administrative and civil actions brought by the EPA. For administration actions after September 30, 1995, data entry in the RAATS database was discontinued. EPA will retain a copy of the database for historical records. It was necessary to terminate RAATS because a decrease in agency resources made it impossible to continue to update the information contained in the database.

Date of Government Version: 04/17/1995  
Date Data Arrived at EDR: 07/03/1995  
Date Made Active in Reports: 08/07/1995  
Number of Days to Update: 35

Source: EPA  
Telephone: 202-564-4104  
Last EDR Contact: 06/02/2008  
Next Scheduled EDR Contact: 09/01/2008  
Data Release Frequency: No Update Planned

# GOVERNMENT RECORDS SEARCHED / DATA CURRENCY TRACKING

## PRP: Potentially Responsible Parties

A listing of verified Potentially Responsible Parties

Date of Government Version: 03/11/2019	Source: EPA
Date Data Arrived at EDR: 03/14/2019	Telephone: 202-564-6023
Date Made Active in Reports: 04/17/2019	Last EDR Contact: 05/10/2019
Number of Days to Update: 34	Next Scheduled EDR Contact: 08/19/2019
	Data Release Frequency: Quarterly

## PADS: PCB Activity Database System

PCB Activity Database. PADS Identifies generators, transporters, commercial storers and/or brokers and disposers of PCB's who are required to notify the EPA of such activities.

Date of Government Version: 03/20/2019	Source: EPA
Date Data Arrived at EDR: 04/10/2019	Telephone: 202-566-0500
Date Made Active in Reports: 05/14/2019	Last EDR Contact: 04/10/2019
Number of Days to Update: 34	Next Scheduled EDR Contact: 07/22/2019
	Data Release Frequency: Annually

## ICIS: Integrated Compliance Information System

The Integrated Compliance Information System (ICIS) supports the information needs of the national enforcement and compliance program as well as the unique needs of the National Pollutant Discharge Elimination System (NPDES) program.

Date of Government Version: 11/18/2016	Source: Environmental Protection Agency
Date Data Arrived at EDR: 11/23/2016	Telephone: 202-564-2501
Date Made Active in Reports: 02/10/2017	Last EDR Contact: 04/08/2019
Number of Days to Update: 79	Next Scheduled EDR Contact: 07/22/2019
	Data Release Frequency: Quarterly

## FTTS: FIFRA/ TSCA Tracking System - FIFRA (Federal Insecticide, Fungicide, & Rodenticide Act)/TSCA (Toxic Substances Control Act)

FTTS tracks administrative cases and pesticide enforcement actions and compliance activities related to FIFRA, TSCA and EPCRA (Emergency Planning and Community Right-to-Know Act). To maintain currency, EDR contacts the Agency on a quarterly basis.

Date of Government Version: 04/09/2009	Source: EPA/Office of Prevention, Pesticides and Toxic Substances
Date Data Arrived at EDR: 04/16/2009	Telephone: 202-566-1667
Date Made Active in Reports: 05/11/2009	Last EDR Contact: 08/18/2017
Number of Days to Update: 25	Next Scheduled EDR Contact: 12/04/2017
	Data Release Frequency: Quarterly

## FTTS INSP: FIFRA/ TSCA Tracking System - FIFRA (Federal Insecticide, Fungicide, & Rodenticide Act)/TSCA (Toxic Substances Control Act)

A listing of FIFRA/TSCA Tracking System (FTTS) inspections and enforcements.

Date of Government Version: 04/09/2009	Source: EPA
Date Data Arrived at EDR: 04/16/2009	Telephone: 202-566-1667
Date Made Active in Reports: 05/11/2009	Last EDR Contact: 08/18/2017
Number of Days to Update: 25	Next Scheduled EDR Contact: 12/04/2017
	Data Release Frequency: Quarterly

## MLTS: Material Licensing Tracking System

MLTS is maintained by the Nuclear Regulatory Commission and contains a list of approximately 8,100 sites which possess or use radioactive materials and which are subject to NRC licensing requirements. To maintain currency, EDR contacts the Agency on a quarterly basis.

Date of Government Version: 08/30/2016	Source: Nuclear Regulatory Commission
Date Data Arrived at EDR: 09/08/2016	Telephone: 301-415-7169
Date Made Active in Reports: 10/21/2016	Last EDR Contact: 04/22/2019
Number of Days to Update: 43	Next Scheduled EDR Contact: 08/05/2019
	Data Release Frequency: Quarterly

# GOVERNMENT RECORDS SEARCHED / DATA CURRENCY TRACKING

## COAL ASH DOE: Steam-Electric Plant Operation Data

A listing of power plants that store ash in surface ponds.

Date of Government Version: 12/31/2005	Source: Department of Energy
Date Data Arrived at EDR: 08/07/2009	Telephone: 202-586-8719
Date Made Active in Reports: 10/22/2009	Last EDR Contact: 03/07/2019
Number of Days to Update: 76	Next Scheduled EDR Contact: 06/17/2019
	Data Release Frequency: Varies

## COAL ASH EPA: Coal Combustion Residues Surface Impoundments List

A listing of coal combustion residues surface impoundments with high hazard potential ratings.

Date of Government Version: 07/01/2014	Source: Environmental Protection Agency
Date Data Arrived at EDR: 09/10/2014	Telephone: N/A
Date Made Active in Reports: 10/20/2014	Last EDR Contact: 03/05/2019
Number of Days to Update: 40	Next Scheduled EDR Contact: 06/17/2019
	Data Release Frequency: Varies

## PCB TRANSFORMER: PCB Transformer Registration Database

The database of PCB transformer registrations that includes all PCB registration submittals.

Date of Government Version: 05/24/2017	Source: Environmental Protection Agency
Date Data Arrived at EDR: 11/30/2017	Telephone: 202-566-0517
Date Made Active in Reports: 12/15/2017	Last EDR Contact: 04/26/2019
Number of Days to Update: 15	Next Scheduled EDR Contact: 08/05/2019
	Data Release Frequency: Varies

## RADINFO: Radiation Information Database

The Radiation Information Database (RADINFO) contains information about facilities that are regulated by U.S. Environmental Protection Agency (EPA) regulations for radiation and radioactivity.

Date of Government Version: 04/02/2019	Source: Environmental Protection Agency
Date Data Arrived at EDR: 04/02/2019	Telephone: 202-343-9775
Date Made Active in Reports: 05/14/2019	Last EDR Contact: 04/02/2019
Number of Days to Update: 42	Next Scheduled EDR Contact: 07/15/2019
	Data Release Frequency: Quarterly

## HIST FTTS: FIFRA/TSCA Tracking System Administrative Case Listing

A complete administrative case listing from the FIFRA/TSCA Tracking System (FTTS) for all ten EPA regions. The information was obtained from the National Compliance Database (NCDB). NCDB supports the implementation of FIFRA (Federal Insecticide, Fungicide, and Rodenticide Act) and TSCA (Toxic Substances Control Act). Some EPA regions are now closing out records. Because of that, and the fact that some EPA regions are not providing EPA Headquarters with updated records, it was decided to create a HIST FTTS database. It included records that may not be included in the newer FTTS database updates. This database is no longer updated.

Date of Government Version: 10/19/2006	Source: Environmental Protection Agency
Date Data Arrived at EDR: 03/01/2007	Telephone: 202-564-2501
Date Made Active in Reports: 04/10/2007	Last EDR Contact: 12/17/2007
Number of Days to Update: 40	Next Scheduled EDR Contact: 03/17/2008
	Data Release Frequency: No Update Planned

## HIST FTTS INSP: FIFRA/TSCA Tracking System Inspection & Enforcement Case Listing

A complete inspection and enforcement case listing from the FIFRA/TSCA Tracking System (FTTS) for all ten EPA regions. The information was obtained from the National Compliance Database (NCDB). NCDB supports the implementation of FIFRA (Federal Insecticide, Fungicide, and Rodenticide Act) and TSCA (Toxic Substances Control Act). Some EPA regions are now closing out records. Because of that, and the fact that some EPA regions are not providing EPA Headquarters with updated records, it was decided to create a HIST FTTS database. It included records that may not be included in the newer FTTS database updates. This database is no longer updated.



# GOVERNMENT RECORDS SEARCHED / DATA CURRENCY TRACKING

Date of Government Version: 10/19/2006  
Date Data Arrived at EDR: 03/01/2007  
Date Made Active in Reports: 04/10/2007  
Number of Days to Update: 40

Source: Environmental Protection Agency  
Telephone: 202-564-2501  
Last EDR Contact: 12/17/2008  
Next Scheduled EDR Contact: 03/17/2008  
Data Release Frequency: No Update Planned

## DOT OPS: Incident and Accident Data

Department of Transportation, Office of Pipeline Safety Incident and Accident data.

Date of Government Version: 12/03/2018  
Date Data Arrived at EDR: 01/29/2019  
Date Made Active in Reports: 03/21/2019  
Number of Days to Update: 51

Source: Department of Transportation, Office of Pipeline Safety  
Telephone: 202-366-4595  
Last EDR Contact: 04/30/2019  
Next Scheduled EDR Contact: 08/12/2019  
Data Release Frequency: Quarterly

## CONSENT: Superfund (CERCLA) Consent Decrees

Major legal settlements that establish responsibility and standards for cleanup at NPL (Superfund) sites. Released periodically by United States District Courts after settlement by parties to litigation matters.

Date of Government Version: 12/31/2018  
Date Data Arrived at EDR: 02/11/2019  
Date Made Active in Reports: 03/21/2019  
Number of Days to Update: 38

Source: Department of Justice, Consent Decree Library  
Telephone: Varies  
Last EDR Contact: 04/05/2019  
Next Scheduled EDR Contact: 07/22/2019  
Data Release Frequency: Varies

## BRS: Biennial Reporting System

The Biennial Reporting System is a national system administered by the EPA that collects data on the generation and management of hazardous waste. BRS captures detailed data from two groups: Large Quantity Generators (LQG) and Treatment, Storage, and Disposal Facilities.

Date of Government Version: 12/31/2015  
Date Data Arrived at EDR: 02/22/2017  
Date Made Active in Reports: 09/28/2017  
Number of Days to Update: 218

Source: EPA/NTIS  
Telephone: 800-424-9346  
Last EDR Contact: 02/13/2019  
Next Scheduled EDR Contact: 06/03/2019  
Data Release Frequency: Biennially

## INDIAN RESERV: Indian Reservations

This map layer portrays Indian administered lands of the United States that have any area equal to or greater than 640 acres.

Date of Government Version: 12/31/2014  
Date Data Arrived at EDR: 07/14/2015  
Date Made Active in Reports: 01/10/2017  
Number of Days to Update: 546

Source: USGS  
Telephone: 202-208-3710  
Last EDR Contact: 04/11/2019  
Next Scheduled EDR Contact: 07/22/2019  
Data Release Frequency: Semi-Annually

## FUSRAP: Formerly Utilized Sites Remedial Action Program

DOE established the Formerly Utilized Sites Remedial Action Program (FUSRAP) in 1974 to remediate sites where radioactive contamination remained from Manhattan Project and early U.S. Atomic Energy Commission (AEC) operations.

Date of Government Version: 08/08/2017  
Date Data Arrived at EDR: 09/11/2018  
Date Made Active in Reports: 09/14/2018  
Number of Days to Update: 3

Source: Department of Energy  
Telephone: 202-586-3559  
Last EDR Contact: 05/02/2019  
Next Scheduled EDR Contact: 08/19/2019  
Data Release Frequency: Varies

## UMTRA: Uranium Mill Tailings Sites

Uranium ore was mined by private companies for federal government use in national defense programs. When the mills shut down, large piles of the sand-like material (mill tailings) remain after uranium has been extracted from the ore. Levels of human exposure to radioactive materials from the piles are low; however, in some cases tailings were used as construction materials before the potential health hazards of the tailings were recognized.

# GOVERNMENT RECORDS SEARCHED / DATA CURRENCY TRACKING

Date of Government Version: 06/23/2017  
Date Data Arrived at EDR: 10/11/2017  
Date Made Active in Reports: 11/03/2017  
Number of Days to Update: 23

Source: Department of Energy  
Telephone: 505-845-0011  
Last EDR Contact: 02/22/2019  
Next Scheduled EDR Contact: 06/03/2019  
Data Release Frequency: Varies

## LEAD SMELTER 1: Lead Smelter Sites

A listing of former lead smelter site locations.

Date of Government Version: 04/11/2019  
Date Data Arrived at EDR: 04/18/2019  
Date Made Active in Reports: 05/14/2019  
Number of Days to Update: 26

Source: Environmental Protection Agency  
Telephone: 703-603-8787  
Last EDR Contact: 04/18/2019  
Next Scheduled EDR Contact: 07/15/2019  
Data Release Frequency: Varies

## LEAD SMELTER 2: Lead Smelter Sites

A list of several hundred sites in the U.S. where secondary lead smelting was done from 1931 and 1964. These sites may pose a threat to public health through ingestion or inhalation of contaminated soil or dust

Date of Government Version: 04/05/2001  
Date Data Arrived at EDR: 10/27/2010  
Date Made Active in Reports: 12/02/2010  
Number of Days to Update: 36

Source: American Journal of Public Health  
Telephone: 703-305-6451  
Last EDR Contact: 12/02/2009  
Next Scheduled EDR Contact: N/A  
Data Release Frequency: No Update Planned

## US AIRS (AFS): Aerometric Information Retrieval System Facility Subsystem (AFS)

The database is a sub-system of Aerometric Information Retrieval System (AIRS). AFS contains compliance data on air pollution point sources regulated by the U.S. EPA and/or state and local air regulatory agencies. This information comes from source reports by various stationary sources of air pollution, such as electric power plants, steel mills, factories, and universities, and provides information about the air pollutants they produce. Action, air program, air program pollutant, and general level plant data. It is used to track emissions and compliance data from industrial plants.

Date of Government Version: 10/12/2016  
Date Data Arrived at EDR: 10/26/2016  
Date Made Active in Reports: 02/03/2017  
Number of Days to Update: 100

Source: EPA  
Telephone: 202-564-2496  
Last EDR Contact: 09/26/2017  
Next Scheduled EDR Contact: 01/08/2018  
Data Release Frequency: Annually

## US AIRS MINOR: Air Facility System Data

A listing of minor source facilities.

Date of Government Version: 10/12/2016  
Date Data Arrived at EDR: 10/26/2016  
Date Made Active in Reports: 02/03/2017  
Number of Days to Update: 100

Source: EPA  
Telephone: 202-564-2496  
Last EDR Contact: 09/26/2017  
Next Scheduled EDR Contact: 01/08/2018  
Data Release Frequency: Annually

## US MINES: Mines Master Index File

Contains all mine identification numbers issued for mines active or opened since 1971. The data also includes violation information.

Date of Government Version: 11/27/2018  
Date Data Arrived at EDR: 02/27/2019  
Date Made Active in Reports: 04/01/2019  
Number of Days to Update: 33

Source: Department of Labor, Mine Safety and Health Administration  
Telephone: 303-231-5959  
Last EDR Contact: 02/27/2019  
Next Scheduled EDR Contact: 06/10/2019  
Data Release Frequency: Semi-Annually

## US MINES 2: Ferrous and Nonferrous Metal Mines Database Listing

This map layer includes ferrous (ferrous metal mines are facilities that extract ferrous metals, such as iron ore or molybdenum) and nonferrous (Nonferrous metal mines are facilities that extract nonferrous metals, such as gold, silver, copper, zinc, and lead) metal mines in the United States.

# GOVERNMENT RECORDS SEARCHED / DATA CURRENCY TRACKING

Date of Government Version: 12/05/2005      Source: USGS  
Date Data Arrived at EDR: 02/29/2008      Telephone: 703-648-7709  
Date Made Active in Reports: 04/18/2008      Last EDR Contact: 03/01/2019  
Number of Days to Update: 49      Next Scheduled EDR Contact: 06/10/2019  
Data Release Frequency: Varies

## US MINES 3: Active Mines & Mineral Plants Database Listing

Active Mines and Mineral Processing Plant operations for commodities monitored by the Minerals Information Team of the USGS.

Date of Government Version: 04/14/2011      Source: USGS  
Date Data Arrived at EDR: 06/08/2011      Telephone: 703-648-7709  
Date Made Active in Reports: 09/13/2011      Last EDR Contact: 03/01/2019  
Number of Days to Update: 97      Next Scheduled EDR Contact: 06/10/2019  
Data Release Frequency: Varies

## ABANDONED MINES: Abandoned Mines

An inventory of land and water impacted by past mining (primarily coal mining) is maintained by OSMRE to provide information needed to implement the Surface Mining Control and Reclamation Act of 1977 (SMCRA). The inventory contains information on the location, type, and extent of AML impacts, as well as, information on the cost associated with the reclamation of those problems. The inventory is based upon field surveys by State, Tribal, and OSMRE program officials. It is dynamic to the extent that it is modified as new problems are identified and existing problems are reclaimed.

Date of Government Version: 03/27/2019      Source: Department of Interior  
Date Data Arrived at EDR: 03/28/2019      Telephone: 202-208-2609  
Date Made Active in Reports: 05/01/2019      Last EDR Contact: 03/21/2019  
Number of Days to Update: 34      Next Scheduled EDR Contact: 06/24/2019  
Data Release Frequency: Quarterly

## FINDS: Facility Index System/Facility Registry System

Facility Index System. FINDS contains both facility information and 'pointers' to other sources that contain more detail. EDR includes the following FINDS databases in this report: PCS (Permit Compliance System), AIRS (Aerometric Information Retrieval System), DOCKET (Enforcement Docket used to manage and track information on civil judicial enforcement cases for all environmental statutes), FURS (Federal Underground Injection Control), C-DOCKET (Criminal Docket System used to track criminal enforcement actions for all environmental statutes), FFIS (Federal Facilities Information System), STATE (State Environmental Laws and Statutes), and PADS (PCB Activity Data System).

Date of Government Version: 02/15/2019      Source: EPA  
Date Data Arrived at EDR: 03/05/2019      Telephone: (415) 947-8000  
Date Made Active in Reports: 03/15/2019      Last EDR Contact: 03/05/2019  
Number of Days to Update: 10      Next Scheduled EDR Contact: 06/17/2019  
Data Release Frequency: Quarterly

## ECHO: Enforcement & Compliance History Information

ECHO provides integrated compliance and enforcement information for about 800,000 regulated facilities nationwide.

Date of Government Version: 03/03/2019      Source: Environmental Protection Agency  
Date Data Arrived at EDR: 03/05/2019      Telephone: 202-564-2280  
Date Made Active in Reports: 04/01/2019      Last EDR Contact: 04/09/2019  
Number of Days to Update: 27      Next Scheduled EDR Contact: 07/22/2019  
Data Release Frequency: Quarterly

## DOCKET HWC: Hazardous Waste Compliance Docket Listing

A complete list of the Federal Agency Hazardous Waste Compliance Docket Facilities.

Date of Government Version: 05/31/2018      Source: Environmental Protection Agency  
Date Data Arrived at EDR: 07/26/2018      Telephone: 202-564-0527  
Date Made Active in Reports: 10/05/2018      Last EDR Contact: 03/01/2019  
Number of Days to Update: 71      Next Scheduled EDR Contact: 06/10/2019  
Data Release Frequency: Varies

# GOVERNMENT RECORDS SEARCHED / DATA CURRENCY TRACKING

## UXO: Unexploded Ordnance Sites

A listing of unexploded ordnance site locations

Date of Government Version: 12/31/2017	Source: Department of Defense
Date Data Arrived at EDR: 01/17/2019	Telephone: 703-704-1564
Date Made Active in Reports: 04/01/2019	Last EDR Contact: 04/15/2019
Number of Days to Update: 74	Next Scheduled EDR Contact: 07/29/2019
	Data Release Frequency: Varies

## FUELS PROGRAM: EPA Fuels Program Registered Listing

This listing includes facilities that are registered under the Part 80 (Code of Federal Regulations) EPA Fuels Programs. All companies now are required to submit new and updated registrations.

Date of Government Version: 02/19/2019	Source: EPA
Date Data Arrived at EDR: 02/21/2019	Telephone: 800-385-6164
Date Made Active in Reports: 04/01/2019	Last EDR Contact: 02/21/2019
Number of Days to Update: 39	Next Scheduled EDR Contact: 06/03/2019
	Data Release Frequency: Quarterly

## CA BOND EXP. PLAN: Bond Expenditure Plan

Department of Health Services developed a site-specific expenditure plan as the basis for an appropriation of Hazardous Substance Cleanup Bond Act funds. It is not updated.

Date of Government Version: 01/01/1989	Source: Department of Health Services
Date Data Arrived at EDR: 07/27/1994	Telephone: 916-255-2118
Date Made Active in Reports: 08/02/1994	Last EDR Contact: 05/31/1994
Number of Days to Update: 6	Next Scheduled EDR Contact: N/A
	Data Release Frequency: No Update Planned

## CORTESE: "Cortese" Hazardous Waste & Substances Sites List

The sites for the list are designated by the State Water Resource Control Board (LUST), the Integrated Waste Board (SWF/LS), and the Department of Toxic Substances Control (Cal-Sites).

Date of Government Version: 03/25/2019	Source: CAL EPA/Office of Emergency Information
Date Data Arrived at EDR: 03/26/2019	Telephone: 916-323-3400
Date Made Active in Reports: 05/01/2019	Last EDR Contact: 03/26/2019
Number of Days to Update: 36	Next Scheduled EDR Contact: 07/08/2019
	Data Release Frequency: Quarterly

## CUPA SAN FRANCISCO CO: CUPA Facility Listing

Cupa facilities

Date of Government Version: 04/18/2019	Source: San Francisco County Department of Environmental Health
Date Data Arrived at EDR: 04/19/2019	Telephone: 415-252-3896
Date Made Active in Reports: 04/30/2019	Last EDR Contact: 04/18/2019
Number of Days to Update: 11	Next Scheduled EDR Contact: 08/19/2019
	Data Release Frequency: Varies

## CUPA LIVERMORE-PLEASANTON: CUPA Facility Listing

list of facilities associated with the various CUPA programs in Livermore-Pleasanton

Date of Government Version: 01/23/2019	Source: Livermore-Pleasanton Fire Department
Date Data Arrived at EDR: 02/26/2019	Telephone: 925-454-2361
Date Made Active in Reports: 04/01/2019	Last EDR Contact: 05/14/2019
Number of Days to Update: 34	Next Scheduled EDR Contact: 08/26/2019
	Data Release Frequency: Varies

## DRYCLEAN AVAQMD: Antelope Valley Air Quality Management District Drycleaner Listing

A listing of dry cleaners in the Antelope Valley Air Quality Management District.

# GOVERNMENT RECORDS SEARCHED / DATA CURRENCY TRACKING

Date of Government Version: 02/27/2019  
Date Data Arrived at EDR: 02/28/2019  
Date Made Active in Reports: 04/01/2019  
Number of Days to Update: 32

Source: Antelope Valley Air Quality Management District  
Telephone: 661-723-8070  
Last EDR Contact: 02/27/2019  
Next Scheduled EDR Contact: 06/17/2019  
Data Release Frequency: Varies

## DRYCLEANERS: Cleaner Facilities

A list of drycleaner related facilities that have EPA ID numbers. These are facilities with certain SIC codes: power laundries, family and commercial; garment pressing and cleaner's agents; linen supply; coin-operated laundries and cleaning; drycleaning plants, except rugs; carpet and upholster cleaning; industrial launderers; laundry and garment services.

Date of Government Version: 12/13/2018  
Date Data Arrived at EDR: 01/17/2019  
Date Made Active in Reports: 03/05/2019  
Number of Days to Update: 47

Source: Department of Toxic Substance Control  
Telephone: 916-327-4498  
Last EDR Contact: 02/27/2019  
Next Scheduled EDR Contact: 06/17/2019  
Data Release Frequency: Annually

## DRYCLEAN SOUTH COAST: South Coast Air Quality Management District Drycleaner Listing

A listing of dry cleaners in the South Coast Air Quality Management District

Date of Government Version: 03/19/2019  
Date Data Arrived at EDR: 03/22/2019  
Date Made Active in Reports: 04/09/2019  
Number of Days to Update: 18

Source: South Coast Air Quality Management District  
Telephone: 909-396-3211  
Last EDR Contact: 03/22/2019  
Next Scheduled EDR Contact: 06/10/2019  
Data Release Frequency: Varies

## EMI: Emissions Inventory Data

Toxics and criteria pollutant emissions data collected by the ARB and local air pollution agencies.

Date of Government Version: 12/31/2017  
Date Data Arrived at EDR: 06/20/2018  
Date Made Active in Reports: 08/06/2018  
Number of Days to Update: 47

Source: California Air Resources Board  
Telephone: 916-322-2990  
Last EDR Contact: 03/22/2019  
Next Scheduled EDR Contact: 07/01/2019  
Data Release Frequency: Varies

## ENF: Enforcement Action Listing

A listing of Water Board Enforcement Actions. Formal is everything except Oral/Verbal Communication, Notice of Violation, Expedited Payment Letter, and Staff Enforcement Letter.

Date of Government Version: 11/01/2018  
Date Data Arrived at EDR: 11/02/2018  
Date Made Active in Reports: 12/13/2018  
Number of Days to Update: 41

Source: State Water Resources Control Board  
Telephone: 916-445-9379  
Last EDR Contact: 05/14/2019  
Next Scheduled EDR Contact: 08/26/2019  
Data Release Frequency: Varies

## Financial Assurance 1: Financial Assurance Information Listing

Financial Assurance information

Date of Government Version: 01/10/2019  
Date Data Arrived at EDR: 01/23/2019  
Date Made Active in Reports: 03/05/2019  
Number of Days to Update: 41

Source: Department of Toxic Substances Control  
Telephone: 916-255-3628  
Last EDR Contact: 04/22/2019  
Next Scheduled EDR Contact: 08/05/2019  
Data Release Frequency: Varies

## Financial Assurance 2: Financial Assurance Information Listing

A listing of financial assurance information for solid waste facilities. Financial assurance is intended to ensure that resources are available to pay for the cost of closure, post-closure care, and corrective measures if the owner or operator of a regulated facility is unable or unwilling to pay.

# GOVERNMENT RECORDS SEARCHED / DATA CURRENCY TRACKING

Date of Government Version: 02/15/2019  
Date Data Arrived at EDR: 02/19/2019  
Date Made Active in Reports: 03/05/2019  
Number of Days to Update: 14

Source: California Integrated Waste Management Board  
Telephone: 916-341-6066  
Last EDR Contact: 05/09/2019  
Next Scheduled EDR Contact: 08/26/2019  
Data Release Frequency: Varies

## HAZNET: Facility and Manifest Data

Facility and Manifest Data. The data is extracted from the copies of hazardous waste manifests received each year by the DTSC. The annual volume of manifests is typically 700,000 - 1,000,000 annually, representing approximately 350,000 - 500,000 shipments. Data are from the manifests submitted without correction, and therefore many contain some invalid values for data elements such as generator ID, TSD ID, waste category, and disposal method. This database begins with calendar year 1993.

Date of Government Version: 12/31/2017  
Date Data Arrived at EDR: 10/10/2018  
Date Made Active in Reports: 11/16/2018  
Number of Days to Update: 37

Source: California Environmental Protection Agency  
Telephone: 916-255-1136  
Last EDR Contact: 04/22/2019  
Next Scheduled EDR Contact: 07/22/2019  
Data Release Frequency: Annually

## ICE: ICE

Contains data pertaining to the Permitted Facilities with Inspections / Enforcements sites tracked in Envirostor.

Date of Government Version: 02/19/2019  
Date Data Arrived at EDR: 02/20/2019  
Date Made Active in Reports: 03/05/2019  
Number of Days to Update: 13

Source: Department of Toxic Substances Control  
Telephone: 877-786-9427  
Last EDR Contact: 02/20/2019  
Next Scheduled EDR Contact: 06/03/2019  
Data Release Frequency: Quarterly

## HIST CORTESE: Hazardous Waste & Substance Site List

The sites for the list are designated by the State Water Resource Control Board [LUST], the Integrated Waste Board [SWF/LS], and the Department of Toxic Substances Control [CALSITES]. This listing is no longer updated by the state agency.

Date of Government Version: 04/01/2001  
Date Data Arrived at EDR: 01/22/2009  
Date Made Active in Reports: 04/08/2009  
Number of Days to Update: 76

Source: Department of Toxic Substances Control  
Telephone: 916-323-3400  
Last EDR Contact: 01/22/2009  
Next Scheduled EDR Contact: N/A  
Data Release Frequency: No Update Planned

## HWP: EnviroStor Permitted Facilities Listing

Detailed information on permitted hazardous waste facilities and corrective action ("cleanups") tracked in EnviroStor.

Date of Government Version: 02/19/2019  
Date Data Arrived at EDR: 02/20/2019  
Date Made Active in Reports: 03/05/2019  
Number of Days to Update: 13

Source: Department of Toxic Substances Control  
Telephone: 916-323-3400  
Last EDR Contact: 02/20/2019  
Next Scheduled EDR Contact: 06/03/2019  
Data Release Frequency: Quarterly

## HWT: Registered Hazardous Waste Transporter Database

A listing of hazardous waste transporters. In California, unless specifically exempted, it is unlawful for any person to transport hazardous wastes unless the person holds a valid registration issued by DTSC. A hazardous waste transporter registration is valid for one year and is assigned a unique registration number.

Date of Government Version: 01/07/2019  
Date Data Arrived at EDR: 01/08/2019  
Date Made Active in Reports: 03/05/2019  
Number of Days to Update: 56

Source: Department of Toxic Substances Control  
Telephone: 916-440-7145  
Last EDR Contact: 04/09/2019  
Next Scheduled EDR Contact: 07/22/2019  
Data Release Frequency: Quarterly



# GOVERNMENT RECORDS SEARCHED / DATA CURRENCY TRACKING

## MINES: Mines Site Location Listing

A listing of mine site locations from the Office of Mine Reclamation.

Date of Government Version: 12/10/2018	Source: Department of Conservation
Date Data Arrived at EDR: 12/12/2018	Telephone: 916-322-1080
Date Made Active in Reports: 01/15/2019	Last EDR Contact: 12/12/2018
Number of Days to Update: 34	Next Scheduled EDR Contact: 03/25/2019
	Data Release Frequency: Quarterly

## MWMP: Medical Waste Management Program Listing

The Medical Waste Management Program (MWMP) ensures the proper handling and disposal of medical waste by permitting and inspecting medical waste Offsite Treatment Facilities (PDF) and Transfer Stations (PDF) throughout the state. MWMP also oversees all Medical Waste Transporters.

Date of Government Version: 02/20/2019	Source: Department of Public Health
Date Data Arrived at EDR: 03/05/2019	Telephone: 916-558-1784
Date Made Active in Reports: 04/02/2019	Last EDR Contact: 03/05/2019
Number of Days to Update: 28	Next Scheduled EDR Contact: 06/17/2019
	Data Release Frequency: Varies

## NPDES: NPDES Permits Listing

A listing of NPDES permits, including stormwater.

Date of Government Version: 02/11/2019	Source: State Water Resources Control Board
Date Data Arrived at EDR: 02/12/2019	Telephone: 916-445-9379
Date Made Active in Reports: 03/07/2019	Last EDR Contact: 05/14/2019
Number of Days to Update: 23	Next Scheduled EDR Contact: 08/26/2019
	Data Release Frequency: Quarterly

## PEST LIC: Pesticide Regulation Licenses Listing

A listing of licenses and certificates issued by the Department of Pesticide Regulation. The DPR issues licenses and/or certificates to: Persons and businesses that apply or sell pesticides; Pest control dealers and brokers; Persons who advise on agricultural pesticide applications.

Date of Government Version: 03/04/2019	Source: Department of Pesticide Regulation
Date Data Arrived at EDR: 03/05/2019	Telephone: 916-445-4038
Date Made Active in Reports: 04/05/2019	Last EDR Contact: 03/05/2019
Number of Days to Update: 31	Next Scheduled EDR Contact: 06/17/2019
	Data Release Frequency: Quarterly

## PROC: Certified Processors Database

A listing of certified processors.

Date of Government Version: 03/11/2019	Source: Department of Conservation
Date Data Arrived at EDR: 03/13/2019	Telephone: 916-323-3836
Date Made Active in Reports: 04/29/2019	Last EDR Contact: 03/13/2019
Number of Days to Update: 47	Next Scheduled EDR Contact: 06/24/2019
	Data Release Frequency: Quarterly

## NOTIFY 65: Proposition 65 Records

Listings of all Proposition 65 incidents reported to counties by the State Water Resources Control Board and the Regional Water Quality Control Board. This database is no longer updated by the reporting agency.

Date of Government Version: 03/18/2019	Source: State Water Resources Control Board
Date Data Arrived at EDR: 03/19/2019	Telephone: 916-445-3846
Date Made Active in Reports: 04/29/2019	Last EDR Contact: 03/18/2019
Number of Days to Update: 41	Next Scheduled EDR Contact: 07/01/2019
	Data Release Frequency: No Update Planned

# GOVERNMENT RECORDS SEARCHED / DATA CURRENCY TRACKING

## UIC: UIC Listing

A listing of wells identified as underground injection wells, in the California Oil and Gas Wells database.

Date of Government Version: 04/27/2018	Source: Department of Conservation
Date Data Arrived at EDR: 06/13/2018	Telephone: 916-445-2408
Date Made Active in Reports: 07/17/2018	Last EDR Contact: 03/13/2019
Number of Days to Update: 34	Next Scheduled EDR Contact: 06/24/2019
	Data Release Frequency: Varies

## UIC GEO: Underground Injection Control Sites (GEOTRACKER)

Underground control injection sites

Date of Government Version: 12/10/2018	Source: State Water Resource Control Board
Date Data Arrived at EDR: 12/11/2018	Telephone: 866-480-1028
Date Made Active in Reports: 01/15/2019	Last EDR Contact: 12/12/2018
Number of Days to Update: 35	Next Scheduled EDR Contact: 03/25/2019
	Data Release Frequency: Varies

## WASTEWATER PITS: Oil Wastewater Pits Listing

Water officials discovered that oil producers have been dumping chemical-laden wastewater into hundreds of unlined pits that are operating without proper permits. Inspections completed by the Central Valley Regional Water Quality Control Board revealed the existence of previously unidentified waste sites. The water boards review found that more than one-third of the region's active disposal pits are operating without permission.

Date of Government Version: 05/08/2018	Source: RWQCB, Central Valley Region
Date Data Arrived at EDR: 07/11/2018	Telephone: 559-445-5577
Date Made Active in Reports: 09/13/2018	Last EDR Contact: 04/12/2019
Number of Days to Update: 64	Next Scheduled EDR Contact: 07/22/2019
	Data Release Frequency: Varies

## WDS: Waste Discharge System

Sites which have been issued waste discharge requirements.

Date of Government Version: 06/19/2007	Source: State Water Resources Control Board
Date Data Arrived at EDR: 06/20/2007	Telephone: 916-341-5227
Date Made Active in Reports: 06/29/2007	Last EDR Contact: 05/16/2019
Number of Days to Update: 9	Next Scheduled EDR Contact: 09/02/2019
	Data Release Frequency: Quarterly

## MILITARY PRIV SITES: Military Privatized Sites (GEOTRACKER)

Military privatized sites

Date of Government Version: 12/10/2018	Source: State Water Resources Control Board
Date Data Arrived at EDR: 12/11/2018	Telephone: 866-480-1028
Date Made Active in Reports: 01/15/2019	Last EDR Contact: 12/12/2018
Number of Days to Update: 35	Next Scheduled EDR Contact: 03/25/2019
	Data Release Frequency: Varies

## PROJECT: Project Sites (GEOTRACKER)

Projects sites

Date of Government Version: 12/10/2018	Source: State Water Resources Control Board
Date Data Arrived at EDR: 12/11/2018	Telephone: 866-480-1028
Date Made Active in Reports: 01/15/2019	Last EDR Contact: 12/12/2018
Number of Days to Update: 35	Next Scheduled EDR Contact: 03/25/2019
	Data Release Frequency: Varies

## WDR: Waste Discharge Requirements Listing

In general, the Waste Discharge Requirements (WDRs) Program (sometimes also referred to as the "Non Chapter 15 (Non 15) Program") regulates point discharges that are exempt pursuant to Subsection 20090 of Title 27 and not subject to the Federal Water Pollution Control Act. Exemptions from Title 27 may be granted for nine categories of discharges (e.g., sewage, wastewater, etc.) that meet, and continue to meet, the preconditions listed for each specific exemption. The scope of the WDRs Program also includes the discharge of wastes classified as inert, pursuant to section 20230 of Title 27.

# GOVERNMENT RECORDS SEARCHED / DATA CURRENCY TRACKING

Date of Government Version: 03/11/2019  
Date Data Arrived at EDR: 03/13/2019  
Date Made Active in Reports: 04/29/2019  
Number of Days to Update: 47

Source: State Water Resources Control Board  
Telephone: 916-341-5810  
Last EDR Contact: 03/13/2019  
Next Scheduled EDR Contact: 06/24/2019  
Data Release Frequency: Quarterly

## CIWQS: California Integrated Water Quality System

The California Integrated Water Quality System (CIWQS) is a computer system used by the State and Regional Water Quality Control Boards to track information about places of environmental interest, manage permits and other orders, track inspections, and manage violations and enforcement activities.

Date of Government Version: 03/05/2019  
Date Data Arrived at EDR: 03/05/2019  
Date Made Active in Reports: 04/02/2019  
Number of Days to Update: 28

Source: State Water Resources Control Board  
Telephone: 866-794-4977  
Last EDR Contact: 03/05/2019  
Next Scheduled EDR Contact: 06/17/2019  
Data Release Frequency: Varies

## CERS: CalEPA Regulated Site Portal Data

The CalEPA Regulated Site Portal database combines data about environmentally regulated sites and facilities in California into a single database. It combines data from a variety of state and federal databases, and provides an overview of regulated activities across the spectrum of environmental programs for any given location in California. These activities include hazardous materials and waste, state and federal cleanups, impacted ground and surface waters, and toxic materials

Date of Government Version: 04/09/2019  
Date Data Arrived at EDR: 04/11/2019  
Date Made Active in Reports: 05/08/2019  
Number of Days to Update: 27

Source: California Environmental Protection Agency  
Telephone: 916-323-2514  
Last EDR Contact: 04/11/2019  
Next Scheduled EDR Contact: 08/05/2019  
Data Release Frequency: Varies

## WIP: Well Investigation Program Case List

Well Investigation Program case in the San Gabriel and San Fernando Valley area.

Date of Government Version: 07/03/2009  
Date Data Arrived at EDR: 07/21/2009  
Date Made Active in Reports: 08/03/2009  
Number of Days to Update: 13

Source: Los Angeles Water Quality Control Board  
Telephone: 213-576-6726  
Last EDR Contact: 03/25/2019  
Next Scheduled EDR Contact: 07/08/2019  
Data Release Frequency: Varies

## NON-CASE INFO: Non-Case Information Sites (GEOTRACKER)

Non-Case Information sites

Date of Government Version: 12/10/2018  
Date Data Arrived at EDR: 12/11/2018  
Date Made Active in Reports: 01/15/2019  
Number of Days to Update: 35

Source: State Water Resources Control Board  
Telephone: 866-480-1028  
Last EDR Contact: 12/12/2018  
Next Scheduled EDR Contact: 03/25/2019  
Data Release Frequency: Varies

## OTHER OIL GAS: Other Oil & Gas Projects Sites (GEOTRACKER)

Other Oil & Gas Projects sites

Date of Government Version: 12/10/2018  
Date Data Arrived at EDR: 12/11/2018  
Date Made Active in Reports: 01/15/2019  
Number of Days to Update: 35

Source: State Water Resources Control Board  
Telephone: 866-480-1028  
Last EDR Contact: 12/12/2018  
Next Scheduled EDR Contact: 03/25/2019  
Data Release Frequency: Varies

## PROD WATER PONDS: Produced Water Ponds Sites (GEOTRACKER)

Produced water ponds sites

# GOVERNMENT RECORDS SEARCHED / DATA CURRENCY TRACKING

Date of Government Version: 12/10/2018  
Date Data Arrived at EDR: 12/11/2018  
Date Made Active in Reports: 01/15/2019  
Number of Days to Update: 35

Source: State Water Resources Control Board  
Telephone: 866-480-1028  
Last EDR Contact: 12/12/2018  
Next Scheduled EDR Contact: 03/25/2019  
Data Release Frequency: Varies

## SAMPLING POINT: Sampling Point ? Public Sites (GEOTRACKER)

Sampling point - public sites

Date of Government Version: 12/10/2018  
Date Data Arrived at EDR: 12/11/2018  
Date Made Active in Reports: 01/15/2019  
Number of Days to Update: 35

Source: State Water Resources Control Board  
Telephone: 866-480-1028  
Last EDR Contact: 12/12/2018  
Next Scheduled EDR Contact: 03/25/2019  
Data Release Frequency: Varies

## WELL STIM PROJ: Well Stimulation Project (GEOTRACKER)

Includes areas of groundwater monitoring plans, a depiction of the monitoring network, and the facilities, boundaries, and subsurface characteristics of the oilfield and the features (oil and gas wells, produced water ponds, UIC wells, water supply wells, etc?) being monitored

Date of Government Version: 12/10/2018  
Date Data Arrived at EDR: 12/11/2018  
Date Made Active in Reports: 01/15/2019  
Number of Days to Update: 35

Source: State Water Resources Control Board  
Telephone: 866-480-1028  
Last EDR Contact: 12/12/2018  
Next Scheduled EDR Contact: 03/25/2019  
Data Release Frequency: Varies

## EDR HIGH RISK HISTORICAL RECORDS

### ***EDR Exclusive Records***

#### EDR MGP: EDR Proprietary Manufactured Gas Plants

The EDR Proprietary Manufactured Gas Plant Database includes records of coal gas plants (manufactured gas plants) compiled by EDR's researchers. Manufactured gas sites were used in the United States from the 1800's to 1950's to produce a gas that could be distributed and used as fuel. These plants used whale oil, rosin, coal, or a mixture of coal, oil, and water that also produced a significant amount of waste. Many of the byproducts of the gas production, such as coal tar (oily waste containing volatile and non-volatile chemicals), sludges, oils and other compounds are potentially hazardous to human health and the environment. The byproduct from this process was frequently disposed of directly at the plant site and can remain or spread slowly, serving as a continuous source of soil and groundwater contamination.

Date of Government Version: N/A  
Date Data Arrived at EDR: N/A  
Date Made Active in Reports: N/A  
Number of Days to Update: N/A

Source: EDR, Inc.  
Telephone: N/A  
Last EDR Contact: N/A  
Next Scheduled EDR Contact: N/A  
Data Release Frequency: No Update Planned

#### EDR Hist Auto: EDR Exclusive Historical Auto Stations

EDR has searched selected national collections of business directories and has collected listings of potential gas station/filling station/service station sites that were available to EDR researchers. EDR's review was limited to those categories of sources that might, in EDR's opinion, include gas station/filling station/service station establishments. The categories reviewed included, but were not limited to gas, gas station, gasoline station, filling station, auto, automobile repair, auto service station, service station, etc. This database falls within a category of information EDR classifies as "High Risk Historical Records", or HRHR. EDR's HRHR effort presents unique and sometimes proprietary data about past sites and operations that typically create environmental concerns, but may not show up in current government records searches.

Date of Government Version: N/A  
Date Data Arrived at EDR: N/A  
Date Made Active in Reports: N/A  
Number of Days to Update: N/A

Source: EDR, Inc.  
Telephone: N/A  
Last EDR Contact: N/A  
Next Scheduled EDR Contact: N/A  
Data Release Frequency: Varies

# GOVERNMENT RECORDS SEARCHED / DATA CURRENCY TRACKING

## EDR Hist Cleaner: EDR Exclusive Historical Cleaners

EDR has searched selected national collections of business directories and has collected listings of potential dry cleaner sites that were available to EDR researchers. EDR's review was limited to those categories of sources that might, in EDR's opinion, include dry cleaning establishments. The categories reviewed included, but were not limited to dry cleaners, cleaners, laundry, laundromat, cleaning/laundry, wash & dry etc. This database falls within a category of information EDR classifies as "High Risk Historical Records", or HRHR. EDR's HRHR effort presents unique and sometimes proprietary data about past sites and operations that typically create environmental concerns, but may not show up in current government records searches.

Date of Government Version: N/A	Source: EDR, Inc.
Date Data Arrived at EDR: N/A	Telephone: N/A
Date Made Active in Reports: N/A	Last EDR Contact: N/A
Number of Days to Update: N/A	Next Scheduled EDR Contact: N/A
	Data Release Frequency: Varies

## EDR RECOVERED GOVERNMENT ARCHIVES

### *Exclusive Recovered Govt. Archives*

#### RGA LF: Recovered Government Archive Solid Waste Facilities List

The EDR Recovered Government Archive Landfill database provides a list of landfills derived from historical databases and includes many records that no longer appear in current government lists. Compiled from Records formerly available from the Department of Resources Recycling and Recovery in California.

Date of Government Version: N/A	Source: Department of Resources Recycling and Recovery
Date Data Arrived at EDR: 07/01/2013	Telephone: N/A
Date Made Active in Reports: 01/13/2014	Last EDR Contact: 06/01/2012
Number of Days to Update: 196	Next Scheduled EDR Contact: N/A
	Data Release Frequency: Varies

#### RGA LUST: Recovered Government Archive Leaking Underground Storage Tank

The EDR Recovered Government Archive Leaking Underground Storage Tank database provides a list of LUST incidents derived from historical databases and includes many records that no longer appear in current government lists. Compiled from Records formerly available from the State Water Resources Control Board in California.

Date of Government Version: N/A	Source: State Water Resources Control Board
Date Data Arrived at EDR: 07/01/2013	Telephone: N/A
Date Made Active in Reports: 12/30/2013	Last EDR Contact: 06/01/2012
Number of Days to Update: 182	Next Scheduled EDR Contact: N/A
	Data Release Frequency: Varies

## COUNTY RECORDS

### ALAMEDA COUNTY:

#### CS ALAMEDA: Contaminated Sites

A listing of contaminated sites overseen by the Toxic Release Program (oil and groundwater contamination from chemical releases and spills) and the Leaking Underground Storage Tank Program (soil and ground water contamination from leaking petroleum USTs).

Date of Government Version: 01/09/2019	Source: Alameda County Environmental Health Services
Date Data Arrived at EDR: 01/11/2019	Telephone: 510-567-6700
Date Made Active in Reports: 03/05/2019	Last EDR Contact: 04/22/2019
Number of Days to Update: 53	Next Scheduled EDR Contact: 07/22/2019
	Data Release Frequency: Semi-Annually

#### UST ALAMEDA: Underground Tanks

Underground storage tank sites located in Alameda county.

Date of Government Version: 01/07/2019	Source: Alameda County Environmental Health Services
Date Data Arrived at EDR: 01/08/2019	Telephone: 510-567-6700
Date Made Active in Reports: 03/08/2019	Last EDR Contact: 04/08/2019
Number of Days to Update: 59	Next Scheduled EDR Contact: 04/24/2047
	Data Release Frequency: Semi-Annually

### AMADOR COUNTY:

# GOVERNMENT RECORDS SEARCHED / DATA CURRENCY TRACKING

## CUPA AMADOR: CUPA Facility List Cupa Facility List

Date of Government Version: 01/07/2019  
Date Data Arrived at EDR: 01/08/2019  
Date Made Active in Reports: 03/07/2019  
Number of Days to Update: 58

Source: Amador County Environmental Health  
Telephone: 209-223-6439  
Last EDR Contact: 02/27/2019  
Next Scheduled EDR Contact: 06/17/2019  
Data Release Frequency: Varies

## BUTTE COUNTY:

### CUPA BUTTE: CUPA Facility Listing Cupa facility list.

Date of Government Version: 04/21/2017  
Date Data Arrived at EDR: 04/25/2017  
Date Made Active in Reports: 08/09/2017  
Number of Days to Update: 106

Source: Public Health Department  
Telephone: 530-538-7149  
Last EDR Contact: 04/08/2019  
Next Scheduled EDR Contact: 07/22/2019  
Data Release Frequency: No Update Planned

## CALVERAS COUNTY:

### CUPA CALVERAS: CUPA Facility Listing Cupa Facility Listing

Date of Government Version: 01/24/2019  
Date Data Arrived at EDR: 01/25/2019  
Date Made Active in Reports: 03/05/2019  
Number of Days to Update: 39

Source: Calveras County Environmental Health  
Telephone: 209-754-6399  
Last EDR Contact: 03/25/2019  
Next Scheduled EDR Contact: 07/08/2019  
Data Release Frequency: Quarterly

## COLUSA COUNTY:

### CUPA COLUSA: CUPA Facility List Cupa facility list.

Date of Government Version: 02/27/2019  
Date Data Arrived at EDR: 02/28/2019  
Date Made Active in Reports: 04/01/2019  
Number of Days to Update: 32

Source: Health & Human Services  
Telephone: 530-458-0396  
Last EDR Contact: 05/16/2019  
Next Scheduled EDR Contact: 08/19/2019  
Data Release Frequency: Semi-Annually

## CONTRA COSTA COUNTY:

### SL CONTRA COSTA: Site List

List includes sites from the underground tank, hazardous waste generator and business plan/2185 programs.

Date of Government Version: 02/14/2019  
Date Data Arrived at EDR: 02/19/2019  
Date Made Active in Reports: 03/08/2019  
Number of Days to Update: 17

Source: Contra Costa Health Services Department  
Telephone: 925-646-2286  
Last EDR Contact: 04/29/2019  
Next Scheduled EDR Contact: 08/12/2019  
Data Release Frequency: Semi-Annually

## DEL NORTE COUNTY:



# GOVERNMENT RECORDS SEARCHED / DATA CURRENCY TRACKING

## CUPA DEL NORTE: CUPA Facility List Cupa Facility list

Date of Government Version: 01/16/2019  
Date Data Arrived at EDR: 02/05/2019  
Date Made Active in Reports: 03/05/2019  
Number of Days to Update: 28

Source: Del Norte County Environmental Health Division  
Telephone: 707-465-0426  
Last EDR Contact: 04/25/2019  
Next Scheduled EDR Contact: 08/12/2019  
Data Release Frequency: Varies

## EL DORADO COUNTY:

### CUPA EL DORADO: CUPA Facility List CUPA facility list.

Date of Government Version: 02/27/2019  
Date Data Arrived at EDR: 02/28/2019  
Date Made Active in Reports: 04/01/2019  
Number of Days to Update: 32

Source: El Dorado County Environmental Management Department  
Telephone: 530-621-6623  
Last EDR Contact: 04/29/2019  
Next Scheduled EDR Contact: 08/12/2019  
Data Release Frequency: Varies

## FRESNO COUNTY:

### CUPA FRESNO: CUPA Resources List

Certified Unified Program Agency. CUPA's are responsible for implementing a unified hazardous materials and hazardous waste management regulatory program. The agency provides oversight of businesses that deal with hazardous materials, operate underground storage tanks or aboveground storage tanks.

Date of Government Version: 04/10/2019  
Date Data Arrived at EDR: 04/11/2019  
Date Made Active in Reports: 04/30/2019  
Number of Days to Update: 19

Source: Dept. of Community Health  
Telephone: 559-445-3271  
Last EDR Contact: 03/29/2019  
Next Scheduled EDR Contact: 07/15/2019  
Data Release Frequency: Semi-Annually

## GLENN COUNTY:

### CUPA GLENN: CUPA Facility List Cupa facility list

Date of Government Version: 01/22/2018  
Date Data Arrived at EDR: 01/24/2018  
Date Made Active in Reports: 03/14/2018  
Number of Days to Update: 49

Source: Glenn County Air Pollution Control District  
Telephone: 830-934-6500  
Last EDR Contact: 04/22/2019  
Next Scheduled EDR Contact: 08/05/2019  
Data Release Frequency: Varies

## HUMBOLDT COUNTY:

### CUPA HUMBOLDT: CUPA Facility List CUPA facility list.

Date of Government Version: 12/11/2018  
Date Data Arrived at EDR: 12/13/2018  
Date Made Active in Reports: 01/15/2019  
Number of Days to Update: 33

Source: Humboldt County Environmental Health  
Telephone: N/A  
Last EDR Contact: 11/19/2018  
Next Scheduled EDR Contact: 03/04/2019  
Data Release Frequency: Semi-Annually

## IMPERIAL COUNTY:

# GOVERNMENT RECORDS SEARCHED / DATA CURRENCY TRACKING

## CUPA IMPERIAL: CUPA Facility List Cupa facility list.

Date of Government Version: 01/18/2019  
Date Data Arrived at EDR: 01/23/2019  
Date Made Active in Reports: 03/05/2019  
Number of Days to Update: 41

Source: San Diego Border Field Office  
Telephone: 760-339-2777  
Last EDR Contact: 04/22/2019  
Next Scheduled EDR Contact: 08/05/2019  
Data Release Frequency: Varies

## INYO COUNTY:

### CUPA INYO: CUPA Facility List Cupa facility list.

Date of Government Version: 04/02/2018  
Date Data Arrived at EDR: 04/03/2018  
Date Made Active in Reports: 06/14/2018  
Number of Days to Update: 29

Source: Inyo County Environmental Health Services  
Telephone: 760-878-0238  
Last EDR Contact: 05/16/2019  
Next Scheduled EDR Contact: 08/02/2019  
Data Release Frequency: Varies

## KERN COUNTY:

### UST KERN: Underground Storage Tank Sites & Tank Listing Kern County Sites and Tanks Listing.

Date of Government Version: 01/28/2019  
Date Data Arrived at EDR: 02/07/2019  
Date Made Active in Reports: 03/08/2019  
Number of Days to Update: 29

Source: Kern County Environment Health Services Department  
Telephone: 661-862-8700  
Last EDR Contact: 05/02/2019  
Next Scheduled EDR Contact: 08/19/2019  
Data Release Frequency: Quarterly

## KINGS COUNTY:

### CUPA KINGS: CUPA Facility List

A listing of sites included in the county's Certified Unified Program Agency database. California's Secretary for Environmental Protection established the unified hazardous materials and hazardous waste regulatory program as required by chapter 6.11 of the California Health and Safety Code. The Unified Program consolidates the administration, permits, inspections, and enforcement activities.

Date of Government Version: 02/14/2019  
Date Data Arrived at EDR: 02/19/2019  
Date Made Active in Reports: 03/05/2019  
Number of Days to Update: 14

Source: Kings County Department of Public Health  
Telephone: 559-584-1411  
Last EDR Contact: 05/16/2019  
Next Scheduled EDR Contact: 09/02/2019  
Data Release Frequency: Varies

## LAKE COUNTY:

### CUPA LAKE: CUPA Facility List Cupa facility list

Date of Government Version: 02/08/2019  
Date Data Arrived at EDR: 02/12/2019  
Date Made Active in Reports: 03/12/2019  
Number of Days to Update: 28

Source: Lake County Environmental Health  
Telephone: 707-263-1164  
Last EDR Contact: 04/15/2019  
Next Scheduled EDR Contact: 07/29/2019  
Data Release Frequency: Varies

## LASSEN COUNTY:

# GOVERNMENT RECORDS SEARCHED / DATA CURRENCY TRACKING

## CUPA LASSEN: CUPA Facility List Cupa facility list

Date of Government Version: 01/17/2019  
Date Data Arrived at EDR: 01/18/2019  
Date Made Active in Reports: 03/05/2019  
Number of Days to Update: 46

Source: Lassen County Environmental Health  
Telephone: 530-251-8528  
Last EDR Contact: 04/22/2019  
Next Scheduled EDR Contact: 08/05/2019  
Data Release Frequency: Varies

## LOS ANGELES COUNTY:

### AOCONCERN: Key Areas of Concerns in Los Angeles County

San Gabriel Valley areas where VOC contamination is at or above the MCL as designated by region 9 EPA office. Date of Government Version: 3/30/2009 Exide Site area is a cleanup plan of lead-impacted soil surrounding the former Exide Facility as designated by the DTSC. Date of Government Version: 7/17/2017

Date of Government Version: 03/30/2009  
Date Data Arrived at EDR: 03/31/2009  
Date Made Active in Reports: 10/23/2009  
Number of Days to Update: 206

Source: N/A  
Telephone: N/A  
Last EDR Contact: 03/18/2019  
Next Scheduled EDR Contact: 07/01/2019  
Data Release Frequency: No Update Planned

### HMS LOS ANGELES: HMS: Street Number List

Industrial Waste and Underground Storage Tank Sites.

Date of Government Version: 12/19/2018  
Date Data Arrived at EDR: 01/10/2019  
Date Made Active in Reports: 03/07/2019  
Number of Days to Update: 56

Source: Department of Public Works  
Telephone: 626-458-3517  
Last EDR Contact: 05/02/2019  
Next Scheduled EDR Contact: 07/22/2019  
Data Release Frequency: Semi-Annually

### LF LOS ANGELES: List of Solid Waste Facilities

Solid Waste Facilities in Los Angeles County.

Date of Government Version: 01/14/2019  
Date Data Arrived at EDR: 01/15/2019  
Date Made Active in Reports: 03/07/2019  
Number of Days to Update: 51

Source: La County Department of Public Works  
Telephone: 818-458-5185  
Last EDR Contact: 04/16/2019  
Next Scheduled EDR Contact: 07/29/2019  
Data Release Frequency: Varies

### LF LOS ANGELES CITY: City of Los Angeles Landfills

Landfills owned and maintained by the City of Los Angeles.

Date of Government Version: 01/01/2019  
Date Data Arrived at EDR: 01/15/2019  
Date Made Active in Reports: 03/07/2019  
Number of Days to Update: 51

Source: Engineering & Construction Division  
Telephone: 213-473-7869  
Last EDR Contact: 04/15/2019  
Next Scheduled EDR Contact: 07/29/2019  
Data Release Frequency: Varies

### SITE MIT LOS ANGELES: Site Mitigation List

Industrial sites that have had some sort of spill or complaint.

Date of Government Version: 01/30/2019  
Date Data Arrived at EDR: 02/01/2019  
Date Made Active in Reports: 03/07/2019  
Number of Days to Update: 34

Source: Community Health Services  
Telephone: 323-890-7806  
Last EDR Contact: 04/16/2019  
Next Scheduled EDR Contact: 07/29/2019  
Data Release Frequency: Annually

# GOVERNMENT RECORDS SEARCHED / DATA CURRENCY TRACKING

UST EL SEGUNDO: City of El Segundo Underground Storage Tank  
Underground storage tank sites located in El Segundo city.

Date of Government Version: 01/21/2017	Source: City of El Segundo Fire Department
Date Data Arrived at EDR: 04/19/2017	Telephone: 310-524-2236
Date Made Active in Reports: 05/10/2017	Last EDR Contact: 04/15/2019
Number of Days to Update: 21	Next Scheduled EDR Contact: 07/29/2019
	Data Release Frequency: Semi-Annually

UST LONG BEACH: City of Long Beach Underground Storage Tank  
Underground storage tank sites located in the city of Long Beach.

Date of Government Version: 03/09/2017	Source: City of Long Beach Fire Department
Date Data Arrived at EDR: 03/10/2017	Telephone: 562-570-2563
Date Made Active in Reports: 05/03/2017	Last EDR Contact: 04/22/2019
Number of Days to Update: 54	Next Scheduled EDR Contact: 08/05/2019
	Data Release Frequency: Annually

UST TORRANCE: City of Torrance Underground Storage Tank  
Underground storage tank sites located in the city of Torrance.

Date of Government Version: 10/02/2018	Source: City of Torrance Fire Department
Date Data Arrived at EDR: 10/05/2018	Telephone: 310-618-2973
Date Made Active in Reports: 11/02/2018	Last EDR Contact: 04/22/2019
Number of Days to Update: 28	Next Scheduled EDR Contact: 08/05/2019
	Data Release Frequency: Semi-Annually

MADERA COUNTY:

CUPA MADERA: CUPA Facility List

A listing of sites included in the county's Certified Unified Program Agency database. California's Secretary for Environmental Protection established the unified hazardous materials and hazardous waste regulatory program as required by chapter 6.11 of the California Health and Safety Code. The Unified Program consolidates the administration, permits, inspections, and enforcement activities.

Date of Government Version: 02/20/2019	Source: Madera County Environmental Health
Date Data Arrived at EDR: 02/22/2019	Telephone: 559-675-7823
Date Made Active in Reports: 03/07/2019	Last EDR Contact: 05/16/2019
Number of Days to Update: 13	Next Scheduled EDR Contact: 09/02/2019
	Data Release Frequency: Varies

MARIN COUNTY:

UST MARIN: Underground Storage Tank Sites  
Currently permitted USTs in Marin County.

Date of Government Version: 09/26/2018	Source: Public Works Department Waste Management
Date Data Arrived at EDR: 10/04/2018	Telephone: 415-473-6647
Date Made Active in Reports: 11/02/2018	Last EDR Contact: 03/29/2019
Number of Days to Update: 29	Next Scheduled EDR Contact: 07/15/2019
	Data Release Frequency: Semi-Annually

MERCED COUNTY:

CUPA MERCED: CUPA Facility List  
CUPA facility list.

# GOVERNMENT RECORDS SEARCHED / DATA CURRENCY TRACKING

Date of Government Version: 03/11/2019  
Date Data Arrived at EDR: 03/19/2019  
Date Made Active in Reports: 05/08/2019  
Number of Days to Update: 50

Source: Merced County Environmental Health  
Telephone: 209-381-1094  
Last EDR Contact: 05/16/2019  
Next Scheduled EDR Contact: 09/02/2019  
Data Release Frequency: Varies

## MONO COUNTY:

CUPA MONO: CUPA Facility List  
CUPA Facility List

Date of Government Version: 02/21/2019  
Date Data Arrived at EDR: 02/26/2019  
Date Made Active in Reports: 04/01/2019  
Number of Days to Update: 34

Source: Mono County Health Department  
Telephone: 760-932-5580  
Last EDR Contact: 02/21/2019  
Next Scheduled EDR Contact: 06/10/2019  
Data Release Frequency: Varies

## MONTEREY COUNTY:

CUPA MONTEREY: CUPA Facility Listing  
CUPA Program listing from the Environmental Health Division.

Date of Government Version: 02/05/2019  
Date Data Arrived at EDR: 02/07/2019  
Date Made Active in Reports: 03/05/2019  
Number of Days to Update: 26

Source: Monterey County Health Department  
Telephone: 831-796-1297  
Last EDR Contact: 04/01/2019  
Next Scheduled EDR Contact: 07/15/2019  
Data Release Frequency: Varies

## NAPA COUNTY:

LUST NAPA: Sites With Reported Contamination

A listing of leaking underground storage tank sites located in Napa county.

Date of Government Version: 01/09/2017  
Date Data Arrived at EDR: 01/11/2017  
Date Made Active in Reports: 03/02/2017  
Number of Days to Update: 50

Source: Napa County Department of Environmental Management  
Telephone: 707-253-4269  
Last EDR Contact: 02/21/2019  
Next Scheduled EDR Contact: 06/10/2019  
Data Release Frequency: No Update Planned

UST NAPA: Closed and Operating Underground Storage Tank Sites

Underground storage tank sites located in Napa county.

Date of Government Version: 02/21/2019  
Date Data Arrived at EDR: 02/22/2019  
Date Made Active in Reports: 03/08/2019  
Number of Days to Update: 14

Source: Napa County Department of Environmental Management  
Telephone: 707-253-4269  
Last EDR Contact: 02/21/2019  
Next Scheduled EDR Contact: 06/10/2019  
Data Release Frequency: No Update Planned

## NEVADA COUNTY:

CUPA NEVADA: CUPA Facility List  
CUPA facility list.

Date of Government Version: 01/25/2019  
Date Data Arrived at EDR: 01/29/2019  
Date Made Active in Reports: 03/05/2019  
Number of Days to Update: 35

Source: Community Development Agency  
Telephone: 530-265-1467  
Last EDR Contact: 05/13/2019  
Next Scheduled EDR Contact: 08/12/2019  
Data Release Frequency: Varies

## ORANGE COUNTY:

# GOVERNMENT RECORDS SEARCHED / DATA CURRENCY TRACKING

IND\_SITE ORANGE: List of Industrial Site Cleanups  
Petroleum and non-petroleum spills.

Date of Government Version: 01/02/2019	Source: Health Care Agency
Date Data Arrived at EDR: 02/07/2019	Telephone: 714-834-3446
Date Made Active in Reports: 03/05/2019	Last EDR Contact: 05/06/2019
Number of Days to Update: 26	Next Scheduled EDR Contact: 08/19/2019
	Data Release Frequency: Annually

LUST ORANGE: List of Underground Storage Tank Cleanups  
Orange County Underground Storage Tank Cleanups (LUST).

Date of Government Version: 01/02/2019	Source: Health Care Agency
Date Data Arrived at EDR: 02/08/2019	Telephone: 714-834-3446
Date Made Active in Reports: 03/06/2019	Last EDR Contact: 05/06/2019
Number of Days to Update: 26	Next Scheduled EDR Contact: 08/19/2019
	Data Release Frequency: Quarterly

UST ORANGE: List of Underground Storage Tank Facilities  
Orange County Underground Storage Tank Facilities (UST).

Date of Government Version: 01/02/2019	Source: Health Care Agency
Date Data Arrived at EDR: 02/05/2019	Telephone: 714-834-3446
Date Made Active in Reports: 03/08/2019	Last EDR Contact: 05/07/2019
Number of Days to Update: 31	Next Scheduled EDR Contact: 08/19/2019
	Data Release Frequency: Quarterly

PLACER COUNTY:

MS PLACER: Master List of Facilities  
List includes aboveground tanks, underground tanks and cleanup sites.

Date of Government Version: 02/28/2019	Source: Placer County Health and Human Services
Date Data Arrived at EDR: 03/01/2019	Telephone: 530-745-2363
Date Made Active in Reports: 04/12/2019	Last EDR Contact: 02/27/2019
Number of Days to Update: 42	Next Scheduled EDR Contact: 06/17/2019
	Data Release Frequency: Semi-Annually

PLUMAS COUNTY:

CUPA PLUMAS: CUPA Facility List  
Plumas County CUPA Program facilities.

Date of Government Version: 01/14/2019	Source: Plumas County Environmental Health
Date Data Arrived at EDR: 01/18/2019	Telephone: 530-283-6355
Date Made Active in Reports: 03/05/2019	Last EDR Contact: 04/22/2019
Number of Days to Update: 46	Next Scheduled EDR Contact: 08/05/2019
	Data Release Frequency: Varies

RIVERSIDE COUNTY:

LUST RIVERSIDE: Listing of Underground Tank Cleanup Sites  
Riverside County Underground Storage Tank Cleanup Sites (LUST).

Date of Government Version: 04/11/2019	Source: Department of Environmental Health
Date Data Arrived at EDR: 04/12/2019	Telephone: 951-358-5055
Date Made Active in Reports: 04/30/2019	Last EDR Contact: 03/18/2019
Number of Days to Update: 18	Next Scheduled EDR Contact: 07/01/2019
	Data Release Frequency: Quarterly



# GOVERNMENT RECORDS SEARCHED / DATA CURRENCY TRACKING

## UST RIVERSIDE: Underground Storage Tank Tank List

Underground storage tank sites located in Riverside county.

Date of Government Version: 01/29/2019  
Date Data Arrived at EDR: 01/31/2019  
Date Made Active in Reports: 03/08/2019  
Number of Days to Update: 36

Source: Department of Environmental Health  
Telephone: 951-358-5055  
Last EDR Contact: 03/18/2019  
Next Scheduled EDR Contact: 07/01/2019  
Data Release Frequency: Quarterly

## SACRAMENTO COUNTY:

### CS SACRAMENTO: Toxic Site Clean-Up List

List of sites where unauthorized releases of potentially hazardous materials have occurred.

Date of Government Version: 11/07/2018  
Date Data Arrived at EDR: 01/04/2019  
Date Made Active in Reports: 03/05/2019  
Number of Days to Update: 60

Source: Sacramento County Environmental Management  
Telephone: 916-875-8406  
Last EDR Contact: 04/02/2019  
Next Scheduled EDR Contact: 07/15/2019  
Data Release Frequency: Quarterly

### ML SACRAMENTO: Master Hazardous Materials Facility List

Any business that has hazardous materials on site - hazardous material storage sites, underground storage tanks, waste generators.

Date of Government Version: 11/07/2018  
Date Data Arrived at EDR: 12/28/2018  
Date Made Active in Reports: 03/05/2019  
Number of Days to Update: 67

Source: Sacramento County Environmental Management  
Telephone: 916-875-8406  
Last EDR Contact: 04/02/2019  
Next Scheduled EDR Contact: 07/15/2019  
Data Release Frequency: Quarterly

## SAN BENITO COUNTY:

### CUPA SAN BENITO: CUPA Facility List

Cupa facility list

Date of Government Version: 03/11/2019  
Date Data Arrived at EDR: 03/13/2019  
Date Made Active in Reports: 04/30/2019  
Number of Days to Update: 48

Source: San Benito County Environmental Health  
Telephone: N/A  
Last EDR Contact: 05/02/2019  
Next Scheduled EDR Contact: 08/19/2019  
Data Release Frequency: Varies

## SAN BERNARDINO COUNTY:

### PERMITS SAN BERNARDINO: Hazardous Material Permits

This listing includes underground storage tanks, medical waste handlers/generators, hazardous materials handlers, hazardous waste generators, and waste oil generators/handlers.

Date of Government Version: 02/27/2019  
Date Data Arrived at EDR: 02/28/2019  
Date Made Active in Reports: 04/02/2019  
Number of Days to Update: 33

Source: San Bernardino County Fire Department Hazardous Materials Division  
Telephone: 909-387-3041  
Last EDR Contact: 05/06/2019  
Next Scheduled EDR Contact: 08/19/2019  
Data Release Frequency: Quarterly

## SAN DIEGO COUNTY:

# GOVERNMENT RECORDS SEARCHED / DATA CURRENCY TRACKING

## HMMD SAN DIEGO: Hazardous Materials Management Division Database

The database includes: HE58 - This report contains the business name, site address, business phone number, establishment 'H' permit number, type of permit, and the business status. HE17 - In addition to providing the same information provided in the HE58 listing, HE17 provides inspection dates, violations received by the establishment, hazardous waste generated, the quantity, method of storage, treatment/disposal of waste and the hauler, and information on underground storage tanks. Unauthorized Release List - Includes a summary of environmental contamination cases in San Diego County (underground tank cases, non-tank cases, groundwater contamination, and soil contamination are included.)

Date of Government Version: 03/04/2019  
Date Data Arrived at EDR: 03/05/2019  
Date Made Active in Reports: 04/02/2019  
Number of Days to Update: 28

Source: Hazardous Materials Management Division  
Telephone: 619-338-2268  
Last EDR Contact: 03/05/2019  
Next Scheduled EDR Contact: 06/17/2019  
Data Release Frequency: Quarterly

## LF SAN DIEGO: Solid Waste Facilities

San Diego County Solid Waste Facilities.

Date of Government Version: 04/18/2018  
Date Data Arrived at EDR: 04/24/2018  
Date Made Active in Reports: 06/19/2018  
Number of Days to Update: 56

Source: Department of Health Services  
Telephone: 619-338-2209  
Last EDR Contact: 04/22/2019  
Next Scheduled EDR Contact: 08/05/2019  
Data Release Frequency: Varies

## SAN DIEGO CO LOP: Local Oversight Program Listing

A listing of all LOP release sites that are or were under the County of San Diego's jurisdiction. Included are closed or transferred cases, open cases, and cases that did not have a case type indicated. The cases without a case type are mostly complaints; however, some of them could be LOP cases.

Date of Government Version: 03/06/2019  
Date Data Arrived at EDR: 03/06/2019  
Date Made Active in Reports: 04/29/2019  
Number of Days to Update: 54

Source: Department of Environmental Health  
Telephone: 858-505-6874  
Last EDR Contact: 04/22/2019  
Next Scheduled EDR Contact: 08/05/2019  
Data Release Frequency: Varies

## SAN DIEGO CO. SAM: Environmental Case Listing

The listing contains all underground tank release cases and projects pertaining to properties contaminated with hazardous substances that are actively under review by the Site Assessment and Mitigation Program.

Date of Government Version: 03/23/2010  
Date Data Arrived at EDR: 06/15/2010  
Date Made Active in Reports: 07/09/2010  
Number of Days to Update: 24

Source: San Diego County Department of Environmental Health  
Telephone: 619-338-2371  
Last EDR Contact: 02/27/2019  
Next Scheduled EDR Contact: 06/17/2019  
Data Release Frequency: No Update Planned

## SAN FRANCISCO COUNTY:

### LUST SAN FRANCISCO: Local Oversight Facilities

A listing of leaking underground storage tank sites located in San Francisco county.

Date of Government Version: 09/19/2008  
Date Data Arrived at EDR: 09/19/2008  
Date Made Active in Reports: 09/29/2008  
Number of Days to Update: 10

Source: Department Of Public Health San Francisco County  
Telephone: 415-252-3920  
Last EDR Contact: 05/02/2019  
Next Scheduled EDR Contact: 08/19/2019  
Data Release Frequency: Quarterly

### UST SAN FRANCISCO: Underground Storage Tank Information

Underground storage tank sites located in San Francisco county.

# GOVERNMENT RECORDS SEARCHED / DATA CURRENCY TRACKING

Date of Government Version: 11/05/2018  
Date Data Arrived at EDR: 11/06/2018  
Date Made Active in Reports: 12/14/2018  
Number of Days to Update: 38

Source: Department of Public Health  
Telephone: 415-252-3920  
Last EDR Contact: 05/02/2019  
Next Scheduled EDR Contact: 08/19/2019  
Data Release Frequency: Quarterly

## SAN JOAQUIN COUNTY:

### UST SAN JOAQUIN: San Joaquin Co. UST

A listing of underground storage tank locations in San Joaquin county.

Date of Government Version: 06/22/2018  
Date Data Arrived at EDR: 06/26/2018  
Date Made Active in Reports: 07/11/2018  
Number of Days to Update: 15

Source: Environmental Health Department  
Telephone: N/A  
Last EDR Contact: 03/18/2019  
Next Scheduled EDR Contact: 07/01/2019  
Data Release Frequency: Semi-Annually

## SAN LUIS OBISPO COUNTY:

### CUPA SAN LUIS OBISPO: CUPA Facility List Cupa Facility List.

Date of Government Version: 02/13/2019  
Date Data Arrived at EDR: 02/15/2019  
Date Made Active in Reports: 03/14/2019  
Number of Days to Update: 27

Source: San Luis Obispo County Public Health Department  
Telephone: 805-781-5596  
Last EDR Contact: 05/16/2019  
Next Scheduled EDR Contact: 09/02/2019  
Data Release Frequency: Varies

## SAN MATEO COUNTY:

### BI SAN MATEO: Business Inventory

List includes Hazardous Materials Business Plan, hazardous waste generators, and underground storage tanks.

Date of Government Version: 03/04/2019  
Date Data Arrived at EDR: 03/13/2019  
Date Made Active in Reports: 04/29/2019  
Number of Days to Update: 47

Source: San Mateo County Environmental Health Services Division  
Telephone: 650-363-1921  
Last EDR Contact: 03/13/2019  
Next Scheduled EDR Contact: 06/24/2019  
Data Release Frequency: Annually

### LUST SAN MATEO: Fuel Leak List

A listing of leaking underground storage tank sites located in San Mateo county.

Date of Government Version: 12/13/2018  
Date Data Arrived at EDR: 12/18/2018  
Date Made Active in Reports: 01/23/2019  
Number of Days to Update: 36

Source: San Mateo County Environmental Health Services Division  
Telephone: 650-363-1921  
Last EDR Contact: 03/25/2019  
Next Scheduled EDR Contact: 06/24/2019  
Data Release Frequency: Semi-Annually

## SANTA BARBARA COUNTY:

### CUPA SANTA BARBARA: CUPA Facility Listing

CUPA Program Listing from the Environmental Health Services division.

Date of Government Version: 09/08/2011  
Date Data Arrived at EDR: 09/09/2011  
Date Made Active in Reports: 10/07/2011  
Number of Days to Update: 28

Source: Santa Barbara County Public Health Department  
Telephone: 805-686-8167  
Last EDR Contact: 05/16/2019  
Next Scheduled EDR Contact: 09/02/2019  
Data Release Frequency: Varies

## SANTA CLARA COUNTY:

# GOVERNMENT RECORDS SEARCHED / DATA CURRENCY TRACKING

## CUPA SANTA CLARA: Cupa Facility List Cupa facility list

Date of Government Version: 02/13/2019  
Date Data Arrived at EDR: 02/19/2019  
Date Made Active in Reports: 03/06/2019  
Number of Days to Update: 15

Source: Department of Environmental Health  
Telephone: 408-918-1973  
Last EDR Contact: 05/16/2019  
Next Scheduled EDR Contact: 09/02/2019  
Data Release Frequency: Varies

## HIST LUST SANTA CLARA: HIST LUST - Fuel Leak Site Activity Report

A listing of open and closed leaking underground storage tanks. This listing is no longer updated by the county. Leaking underground storage tanks are now handled by the Department of Environmental Health.

Date of Government Version: 03/29/2005  
Date Data Arrived at EDR: 03/30/2005  
Date Made Active in Reports: 04/21/2005  
Number of Days to Update: 22

Source: Santa Clara Valley Water District  
Telephone: 408-265-2600  
Last EDR Contact: 03/23/2009  
Next Scheduled EDR Contact: 06/22/2009  
Data Release Frequency: No Update Planned

## LUST SANTA CLARA: LOP Listing

A listing of leaking underground storage tanks located in Santa Clara county.

Date of Government Version: 03/03/2014  
Date Data Arrived at EDR: 03/05/2014  
Date Made Active in Reports: 03/18/2014  
Number of Days to Update: 13

Source: Department of Environmental Health  
Telephone: 408-918-3417  
Last EDR Contact: 02/21/2019  
Next Scheduled EDR Contact: 06/10/2019  
Data Release Frequency: Annually

## SAN JOSE HAZMAT: Hazardous Material Facilities

Hazardous material facilities, including underground storage tank sites.

Date of Government Version: 01/30/2019  
Date Data Arrived at EDR: 02/01/2019  
Date Made Active in Reports: 03/07/2019  
Number of Days to Update: 34

Source: City of San Jose Fire Department  
Telephone: 408-535-7694  
Last EDR Contact: 05/16/2019  
Next Scheduled EDR Contact: 08/19/2019  
Data Release Frequency: Annually

## SANTA CRUZ COUNTY:

### CUPA SANTA CRUZ: CUPA Facility List CUPA facility listing.

Date of Government Version: 01/21/2017  
Date Data Arrived at EDR: 02/22/2017  
Date Made Active in Reports: 05/23/2017  
Number of Days to Update: 90

Source: Santa Cruz County Environmental Health  
Telephone: 831-464-2761  
Last EDR Contact: 05/16/2019  
Next Scheduled EDR Contact: 09/02/2019  
Data Release Frequency: Varies

## SHASTA COUNTY:

### CUPA SHASTA: CUPA Facility List Cupa Facility List.

Date of Government Version: 06/15/2017  
Date Data Arrived at EDR: 06/19/2017  
Date Made Active in Reports: 08/09/2017  
Number of Days to Update: 51

Source: Shasta County Department of Resource Management  
Telephone: 530-225-5789  
Last EDR Contact: 05/16/2019  
Next Scheduled EDR Contact: 09/02/2019  
Data Release Frequency: Varies

## SOLANO COUNTY:

# GOVERNMENT RECORDS SEARCHED / DATA CURRENCY TRACKING

## LUST SOLANO: Leaking Underground Storage Tanks

A listing of leaking underground storage tank sites located in Solano county.

Date of Government Version: 03/05/2019  
Date Data Arrived at EDR: 03/07/2019  
Date Made Active in Reports: 04/29/2019  
Number of Days to Update: 53

Source: Solano County Department of Environmental Management  
Telephone: 707-784-6770  
Last EDR Contact: 02/27/2019  
Next Scheduled EDR Contact: 06/17/2019  
Data Release Frequency: Quarterly

## UST SOLANO: Underground Storage Tanks

Underground storage tank sites located in Solano county.

Date of Government Version: 03/05/2019  
Date Data Arrived at EDR: 03/07/2019  
Date Made Active in Reports: 04/03/2019  
Number of Days to Update: 27

Source: Solano County Department of Environmental Management  
Telephone: 707-784-6770  
Last EDR Contact: 02/27/2019  
Next Scheduled EDR Contact: 06/17/2019  
Data Release Frequency: Quarterly

## SONOMA COUNTY:

### CUPA SONOMA: Cupa Facility List

Cupa Facility list

Date of Government Version: 03/18/2019  
Date Data Arrived at EDR: 03/26/2019  
Date Made Active in Reports: 05/01/2019  
Number of Days to Update: 36

Source: County of Sonoma Fire & Emergency Services Department  
Telephone: 707-565-1174  
Last EDR Contact: 03/25/2019  
Next Scheduled EDR Contact: 07/08/2019  
Data Release Frequency: Varies

### LUST SONOMA: Leaking Underground Storage Tank Sites

A listing of leaking underground storage tank sites located in Sonoma county.

Date of Government Version: 04/03/2019  
Date Data Arrived at EDR: 04/11/2019  
Date Made Active in Reports: 04/30/2019  
Number of Days to Update: 19

Source: Department of Health Services  
Telephone: 707-565-6565  
Last EDR Contact: 04/08/2019  
Next Scheduled EDR Contact: 07/08/2019  
Data Release Frequency: Quarterly

## STANISLAUS COUNTY:

### CUPA STANISLAUS: CUPA Facility List

Cupa facility list

Date of Government Version: 12/11/2018  
Date Data Arrived at EDR: 12/13/2018  
Date Made Active in Reports: 01/15/2019  
Number of Days to Update: 33

Source: Stanislaus County Department of Environmental Protection  
Telephone: 209-525-6751  
Last EDR Contact: 04/15/2019  
Next Scheduled EDR Contact: 07/29/2019  
Data Release Frequency: Varies

## SUTTER COUNTY:

### UST SUTTER: Underground Storage Tanks

Underground storage tank sites located in Sutter county.

Date of Government Version: 02/28/2019  
Date Data Arrived at EDR: 03/01/2019  
Date Made Active in Reports: 04/03/2019  
Number of Days to Update: 33

Source: Sutter County Environmental Health Services  
Telephone: 530-822-7500  
Last EDR Contact: 02/27/2019  
Next Scheduled EDR Contact: 06/17/2019  
Data Release Frequency: Semi-Annually

## TEHAMA COUNTY:

# GOVERNMENT RECORDS SEARCHED / DATA CURRENCY TRACKING

## CUPA TEHAMA: CUPA Facility List Cupa facilities

Date of Government Version: 12/13/2018  
Date Data Arrived at EDR: 12/18/2018  
Date Made Active in Reports: 01/15/2019  
Number of Days to Update: 28

Source: Tehama County Department of Environmental Health  
Telephone: 530-527-8020  
Last EDR Contact: 05/16/2019  
Next Scheduled EDR Contact: 08/19/2019  
Data Release Frequency: Varies

## TRINITY COUNTY:

### CUPA TRINITY: CUPA Facility List Cupa facility list

Date of Government Version: 01/18/2019  
Date Data Arrived at EDR: 01/23/2019  
Date Made Active in Reports: 03/06/2019  
Number of Days to Update: 42

Source: Department of Toxic Substances Control  
Telephone: 760-352-0381  
Last EDR Contact: 04/22/2019  
Next Scheduled EDR Contact: 08/05/2019  
Data Release Frequency: Varies

## TULARE COUNTY:

### CUPA TULARE: CUPA Facility List Cupa program facilities

Date of Government Version: 12/26/2018  
Date Data Arrived at EDR: 12/27/2018  
Date Made Active in Reports: 01/15/2019  
Number of Days to Update: 19

Source: Tulare County Environmental Health Services Division  
Telephone: 559-624-7400  
Last EDR Contact: 05/06/2019  
Next Scheduled EDR Contact: 08/19/2019  
Data Release Frequency: Varies

## TUOLUMNE COUNTY:

### CUPA TUOLUMNE: CUPA Facility List Cupa facility list

Date of Government Version: 04/23/2018  
Date Data Arrived at EDR: 04/25/2018  
Date Made Active in Reports: 06/25/2018  
Number of Days to Update: 61

Source: Division of Environmental Health  
Telephone: 209-533-5633  
Last EDR Contact: 05/02/2019  
Next Scheduled EDR Contact: 08/05/2019  
Data Release Frequency: Varies

## VENTURA COUNTY:

### BWT VENTURA: Business Plan, Hazardous Waste Producers, and Operating Underground Tanks The BWT list indicates by site address whether the Environmental Health Division has Business Plan (B), Waste Producer (W), and/or Underground Tank (T) information.

Date of Government Version: 12/26/2018  
Date Data Arrived at EDR: 01/24/2019  
Date Made Active in Reports: 02/28/2019  
Number of Days to Update: 35

Source: Ventura County Environmental Health Division  
Telephone: 805-654-2813  
Last EDR Contact: 04/23/2019  
Next Scheduled EDR Contact: 08/05/2019  
Data Release Frequency: Quarterly

### LF VENTURA: Inventory of Illegal Abandoned and Inactive Sites Ventura County Inventory of Closed, Illegal Abandoned, and Inactive Sites.

# GOVERNMENT RECORDS SEARCHED / DATA CURRENCY TRACKING

Date of Government Version: 12/01/2011  
Date Data Arrived at EDR: 12/01/2011  
Date Made Active in Reports: 01/19/2012  
Number of Days to Update: 49

Source: Environmental Health Division  
Telephone: 805-654-2813  
Last EDR Contact: 03/29/2019  
Next Scheduled EDR Contact: 07/15/2019  
Data Release Frequency: Annually

LUST VENTURA: Listing of Underground Tank Cleanup Sites  
Ventura County Underground Storage Tank Cleanup Sites (LUST).

Date of Government Version: 05/29/2008  
Date Data Arrived at EDR: 06/24/2008  
Date Made Active in Reports: 07/31/2008  
Number of Days to Update: 37

Source: Environmental Health Division  
Telephone: 805-654-2813  
Last EDR Contact: 05/09/2019  
Next Scheduled EDR Contact: 08/26/2019  
Data Release Frequency: Quarterly

MED WASTE VENTURA: Medical Waste Program List

To protect public health and safety and the environment from potential exposure to disease causing agents, the Environmental Health Division Medical Waste Program regulates the generation, handling, storage, treatment and disposal of medical waste throughout the County.

Date of Government Version: 12/26/2018  
Date Data Arrived at EDR: 01/24/2019  
Date Made Active in Reports: 03/07/2019  
Number of Days to Update: 42

Source: Ventura County Resource Management Agency  
Telephone: 805-654-2813  
Last EDR Contact: 04/23/2019  
Next Scheduled EDR Contact: 08/05/2019  
Data Release Frequency: Quarterly

UST VENTURA: Underground Tank Closed Sites List

Ventura County Operating Underground Storage Tank Sites (UST)/Underground Tank Closed Sites List.

Date of Government Version: 02/26/2019  
Date Data Arrived at EDR: 03/13/2019  
Date Made Active in Reports: 04/03/2019  
Number of Days to Update: 21

Source: Environmental Health Division  
Telephone: 805-654-2813  
Last EDR Contact: 03/13/2019  
Next Scheduled EDR Contact: 06/24/2019  
Data Release Frequency: Quarterly

YOLO COUNTY:

UST YOLO: Underground Storage Tank Comprehensive Facility Report

Underground storage tank sites located in Yolo county.

Date of Government Version: 12/26/2018  
Date Data Arrived at EDR: 01/03/2019  
Date Made Active in Reports: 01/16/2019  
Number of Days to Update: 13

Source: Yolo County Department of Health  
Telephone: 530-666-8646  
Last EDR Contact: 03/29/2019  
Next Scheduled EDR Contact: 07/15/2019  
Data Release Frequency: Annually

YUBA COUNTY:

CUPA YUBA: CUPA Facility List

CUPA facility listing for Yuba County.

Date of Government Version: 02/08/2019  
Date Data Arrived at EDR: 02/12/2019  
Date Made Active in Reports: 03/06/2019  
Number of Days to Update: 22

Source: Yuba County Environmental Health Department  
Telephone: 530-749-7523  
Last EDR Contact: 04/25/2019  
Next Scheduled EDR Contact: 08/12/2019  
Data Release Frequency: Varies



# GOVERNMENT RECORDS SEARCHED / DATA CURRENCY TRACKING

## OTHER DATABASE(S)

Depending on the geographic area covered by this report, the data provided in these specialty databases may or may not be complete. For example, the existence of wetlands information data in a specific report does not mean that all wetlands in the area covered by the report are included. Moreover, the absence of any reported wetlands information does not necessarily mean that wetlands do not exist in the area covered by the report.

### CT MANIFEST: Hazardous Waste Manifest Data

Facility and manifest data. Manifest is a document that lists and tracks hazardous waste from the generator through transporters to a tsd facility.

Date of Government Version: 02/11/2019	Source: Department of Energy & Environmental Protection
Date Data Arrived at EDR: 02/12/2019	Telephone: 860-424-3375
Date Made Active in Reports: 03/04/2019	Last EDR Contact: 05/14/2019
Number of Days to Update: 20	Next Scheduled EDR Contact: 08/26/2019
	Data Release Frequency: No Update Planned

### NJ MANIFEST: Manifest Information

Hazardous waste manifest information.

Date of Government Version: 12/31/2018	Source: Department of Environmental Protection
Date Data Arrived at EDR: 04/10/2019	Telephone: N/A
Date Made Active in Reports: 05/16/2019	Last EDR Contact: 04/10/2019
Number of Days to Update: 36	Next Scheduled EDR Contact: 07/22/2019
	Data Release Frequency: Annually

### NY MANIFEST: Facility and Manifest Data

Manifest is a document that lists and tracks hazardous waste from the generator through transporters to a TSD facility.

Date of Government Version: 01/01/2019	Source: Department of Environmental Conservation
Date Data Arrived at EDR: 01/30/2019	Telephone: 518-402-8651
Date Made Active in Reports: 02/14/2019	Last EDR Contact: 05/01/2019
Number of Days to Update: 15	Next Scheduled EDR Contact: 08/12/2019
	Data Release Frequency: Quarterly

### PA MANIFEST: Manifest Information

Hazardous waste manifest information.

Date of Government Version: 12/31/2017	Source: Department of Environmental Protection
Date Data Arrived at EDR: 10/23/2018	Telephone: 717-783-8990
Date Made Active in Reports: 11/27/2018	Last EDR Contact: 04/15/2019
Number of Days to Update: 35	Next Scheduled EDR Contact: 07/29/2019
	Data Release Frequency: Annually

### RI MANIFEST: Manifest information

Hazardous waste manifest information

Date of Government Version: 12/31/2017	Source: Department of Environmental Management
Date Data Arrived at EDR: 02/23/2018	Telephone: 401-222-2797
Date Made Active in Reports: 04/09/2018	Last EDR Contact: 05/17/2019
Number of Days to Update: 45	Next Scheduled EDR Contact: 09/02/2019
	Data Release Frequency: Annually

### WI MANIFEST: Manifest Information

Hazardous waste manifest information.

Date of Government Version: 12/31/2017	Source: Department of Natural Resources
Date Data Arrived at EDR: 06/15/2018	Telephone: N/A
Date Made Active in Reports: 07/09/2018	Last EDR Contact: 03/11/2019
Number of Days to Update: 24	Next Scheduled EDR Contact: 06/24/2019
	Data Release Frequency: Annually

## GOVERNMENT RECORDS SEARCHED / DATA CURRENCY TRACKING

### Oil/Gas Pipelines

Source: PennWell Corporation  
Petroleum Bundle (Crude Oil, Refined Products, Petrochemicals, Gas Liquids (LPG/NGL), and Specialty Gases (Miscellaneous)) N = Natural Gas Bundle (Natural Gas, Gas Liquids (LPG/NGL), and Specialty Gases (Miscellaneous)). This map includes information copyrighted by PennWell Corporation. This information is provided on a best effort basis and PennWell Corporation does not guarantee its accuracy nor warrant its fitness for any particular purpose. Such information has been reprinted with the permission of PennWell.

### Electric Power Transmission Line Data

Source: PennWell Corporation  
This map includes information copyrighted by PennWell Corporation. This information is provided on a best effort basis and PennWell Corporation does not guarantee its accuracy nor warrant its fitness for any particular purpose. Such information has been reprinted with the permission of PennWell.

**Sensitive Receptors:** There are individuals deemed sensitive receptors due to their fragile immune systems and special sensitivity to environmental discharges. These sensitive receptors typically include the elderly, the sick, and children. While the location of all sensitive receptors cannot be determined, EDR indicates those buildings and facilities - schools, daycares, hospitals, medical centers, and nursing homes - where individuals who are sensitive receptors are likely to be located.

### AHA Hospitals:

Source: American Hospital Association, Inc.  
Telephone: 312-280-5991

The database includes a listing of hospitals based on the American Hospital Association's annual survey of hospitals.

### Medical Centers: Provider of Services Listing

Source: Centers for Medicare & Medicaid Services  
Telephone: 410-786-3000

A listing of hospitals with Medicare provider number, produced by Centers of Medicare & Medicaid Services, a federal agency within the U.S. Department of Health and Human Services.

### Nursing Homes

Source: National Institutes of Health  
Telephone: 301-594-6248

Information on Medicare and Medicaid certified nursing homes in the United States.

### Public Schools

Source: National Center for Education Statistics  
Telephone: 202-502-7300

The National Center for Education Statistics' primary database on elementary and secondary public education in the United States. It is a comprehensive, annual, national statistical database of all public elementary and secondary schools and school districts, which contains data that are comparable across all states.

### Private Schools

Source: National Center for Education Statistics  
Telephone: 202-502-7300

The National Center for Education Statistics' primary database on private school locations in the United States.

### Daycare Centers: Licensed Facilities

Source: Department of Social Services  
Telephone: 916-657-4041

**Flood Zone Data:** This data was obtained from the Federal Emergency Management Agency (FEMA). It depicts 100-year and 500-year flood zones as defined by FEMA. It includes the National Flood Hazard Layer (NFHL) which incorporates Flood Insurance Rate Map (FIRM) data and Q3 data from FEMA in areas not covered by NFHL.

Source: FEMA  
Telephone: 877-336-2627  
Date of Government Version: 2003, 2015

**NWI:** National Wetlands Inventory. This data, available in select counties across the country, was obtained by EDR in 2002, 2005 and 2010 from the U.S. Fish and Wildlife Service.

### State Wetlands Data: Wetland Inventory

Source: Department of Fish and Wildlife  
Telephone: 916-445-0411

# GOVERNMENT RECORDS SEARCHED / DATA CURRENCY TRACKING

Current USGS 7.5 Minute Topographic Map  
Source: U.S. Geological Survey

## STREET AND ADDRESS INFORMATION

© 2015 TomTom North America, Inc. All rights reserved. This material is proprietary and the subject of copyright protection and other intellectual property rights owned by or licensed to Tele Atlas North America, Inc. The use of this material is subject to the terms of a license agreement. You will be held liable for any unauthorized copying or disclosure of this material.

## GEOCHECK<sup>®</sup> - PHYSICAL SETTING SOURCE ADDENDUM

### TARGET PROPERTY ADDRESS

23100 TEMESCAL CANYON RD  
23100 TEMESCAL CANYON RD  
CORONA, CA 92883

### TARGET PROPERTY COORDINATES

Latitude (North):	33.784328 - 33° 47' 3.58"
Longitude (West):	117.487863 - 117° 29' 16.31"
Universal Tranverse Mercator:	Zone 11
UTM X (Meters):	454832.2
UTM Y (Meters):	3738156.2
Elevation:	933 ft. above sea level

### USGS TOPOGRAPHIC MAP

Target Property Map:	5636475 LAKE MATHEWS, CA
Version Date:	2012

Northwest Map:	5636469 CORONA SOUTH, CA
Version Date:	2012

EDR's GeoCheck Physical Setting Source Addendum is provided to assist the environmental professional in forming an opinion about the impact of potential contaminant migration.

Assessment of the impact of contaminant migration generally has two principle investigative components:

1. Groundwater flow direction, and
2. Groundwater flow velocity.

Groundwater flow direction may be impacted by surface topography, hydrology, hydrogeology, characteristics of the soil, and nearby wells. Groundwater flow velocity is generally impacted by the nature of the geologic strata.

# GEOCHECK<sup>®</sup> - PHYSICAL SETTING SOURCE SUMMARY

## GROUNDWATER FLOW DIRECTION INFORMATION

Groundwater flow direction for a particular site is best determined by a qualified environmental professional using site-specific well data. If such data is not reasonably ascertainable, it may be necessary to rely on other sources of information, such as surface topographic information, hydrologic information, hydrogeologic data collected on nearby properties, and regional groundwater flow information (from deep aquifers).

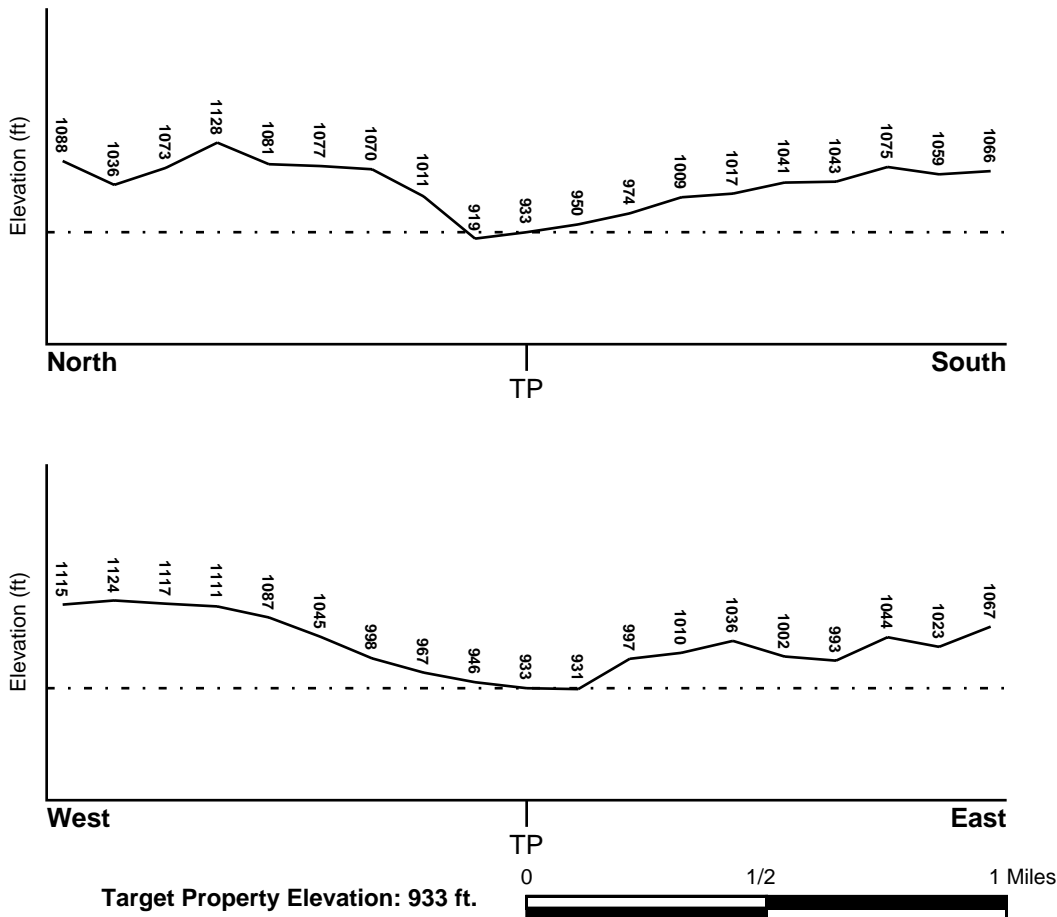
## TOPOGRAPHIC INFORMATION

Surface topography may be indicative of the direction of surficial groundwater flow. This information can be used to assist the environmental professional in forming an opinion about the impact of nearby contaminated properties or, should contamination exist on the target property, what downgradient sites might be impacted.

## TARGET PROPERTY TOPOGRAPHY

General Topographic Gradient: General WSW

## SURROUNDING TOPOGRAPHY: ELEVATION PROFILES



Source: Topography has been determined from the USGS 7.5' Digital Elevation Model and should be evaluated on a relative (not an absolute) basis. Relative elevation information between sites of close proximity should be field verified.

# GEOCHECK® - PHYSICAL SETTING SOURCE SUMMARY

## HYDROLOGIC INFORMATION

Surface water can act as a hydrologic barrier to groundwater flow. Such hydrologic information can be used to assist the environmental professional in forming an opinion about the impact of nearby contaminated properties or, should contamination exist on the target property, what downgradient sites might be impacted.

Refer to the Physical Setting Source Map following this summary for hydrologic information (major waterways and bodies of water).

## **FEMA FLOOD ZONE**

<u>Flood Plain Panel at Target Property</u>	<u>FEMA Source Type</u>
06065C1390G	FEMA FIRM Flood data
<u>Additional Panels in search area:</u>	<u>FEMA Source Type</u>
06065C1370G	FEMA FIRM Flood data

## **NATIONAL WETLAND INVENTORY**

<u>NWI Quad at Target Property</u>	<u>NWI Electronic Data Coverage</u>
NOT AVAILABLE	YES - refer to the Overview Map and Detail Map

## HYDROGEOLOGIC INFORMATION

Hydrogeologic information obtained by installation of wells on a specific site can often be an indicator of groundwater flow direction in the immediate area. Such hydrogeologic information can be used to assist the environmental professional in forming an opinion about the impact of nearby contaminated properties or, should contamination exist on the target property, what downgradient sites might be impacted.

### ***Site-Specific Hydrogeological Data\*:***

Search Radius:	1.25 miles
Status:	Not found

## **AQUIFLOW®**

Search Radius: 1.000 Mile.

EDR has developed the AQUIFLOW Information System to provide data on the general direction of groundwater flow at specific points. EDR has reviewed reports submitted by environmental professionals to regulatory authorities at select sites and has extracted the date of the report, groundwater flow direction as determined hydrogeologically, and the depth to water table.

<u>MAP ID</u>	<u>LOCATION FROM TP</u>	<u>GENERAL DIRECTION GROUNDWATER FLOW</u>
Not Reported		

## GEOCHECK® - PHYSICAL SETTING SOURCE SUMMARY

### GROUNDWATER FLOW VELOCITY INFORMATION

Groundwater flow velocity information for a particular site is best determined by a qualified environmental professional using site specific geologic and soil strata data. If such data are not reasonably ascertainable, it may be necessary to rely on other sources of information, including geologic age identification, rock stratigraphic unit and soil characteristics data collected on nearby properties and regional soil information. In general, contaminant plumes move more quickly through sandy-gravelly types of soils than silty-clayey types of soils.

### GEOLOGIC INFORMATION IN GENERAL AREA OF TARGET PROPERTY

Geologic information can be used by the environmental professional in forming an opinion about the relative speed at which contaminant migration may be occurring.

#### **ROCK STRATIGRAPHIC UNIT**

Era: Mesozoic  
System: Lower Jurassic and Upper Triassic  
Series: Lower Mesozoic  
Code: IMze (*decoded above as Era, System & Series*)

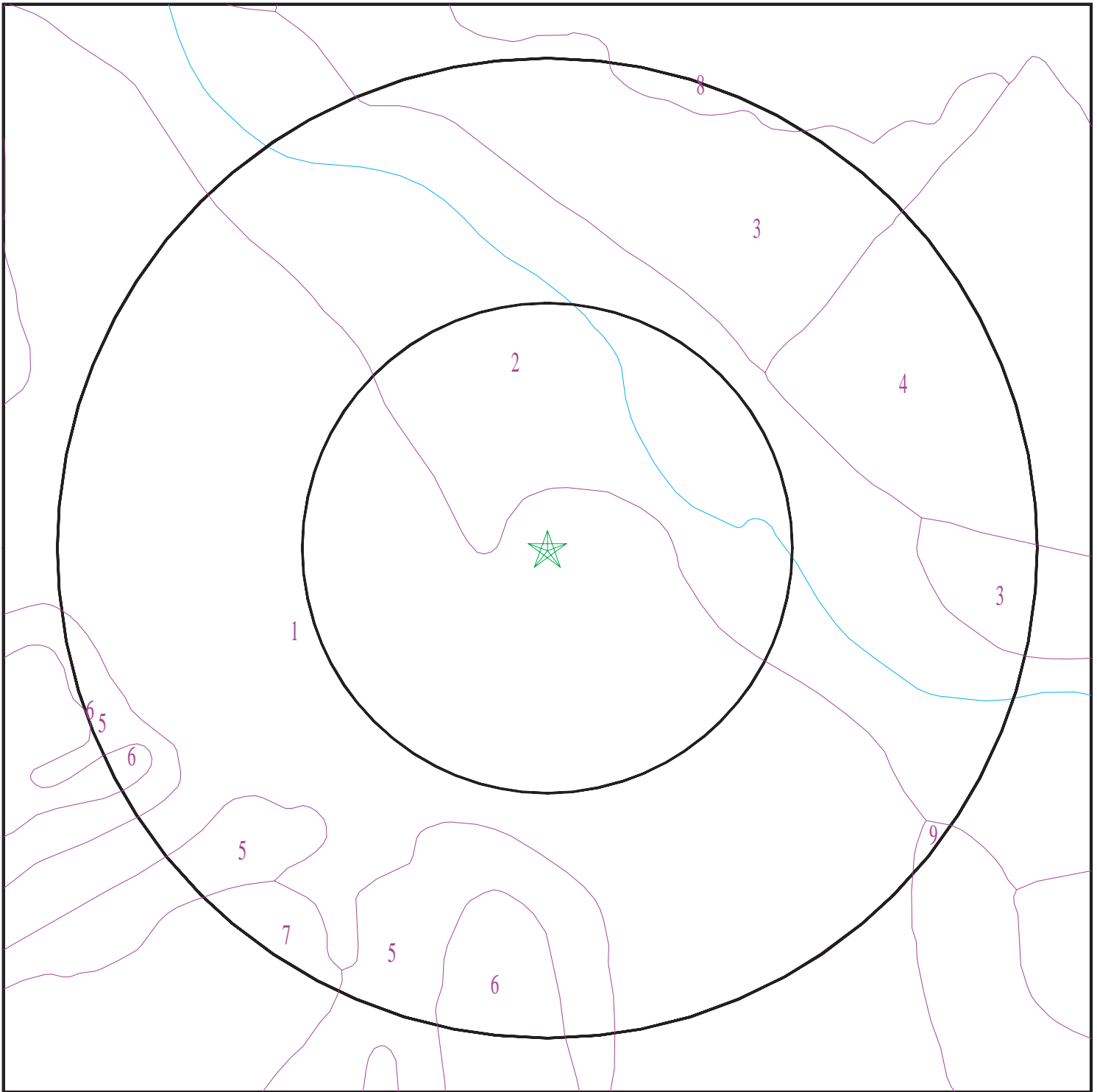
#### **GEOLOGIC AGE IDENTIFICATION**

Category: Eugeosynclinal Deposits

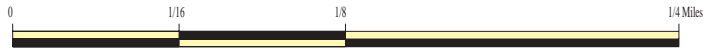
Geologic Age and Rock Stratigraphic Unit Source: P.G. Schruben, R.E. Arndt and W.J. Bawiec, Geology of the Conterminous U.S. at 1:2,500,000 Scale - a digital representation of the 1974 P.B. King and H.M. Beikman Map, USGS Digital Data Series DDS - 11 (1994).



# SSURGO SOIL MAP - 5657831.2s



- ★ Target Property
- SSURGO Soil
- Water



SITE NAME: 23100 Temescal Canyon Rd  
ADDRESS: 23100 Temescal Canyon Rd  
Corona CA 92883  
LAT/LONG: 33.784328 / 117.487863

CLIENT: Hazard Management Consulting  
CONTACT: Troy Taylor  
INQUIRY #: 5657831.2s  
DATE: May 20, 2019 1:56 pm

# GEOCHECK® - PHYSICAL SETTING SOURCE SUMMARY

## DOMINANT SOIL COMPOSITION IN GENERAL AREA OF TARGET PROPERTY

The U.S. Department of Agriculture's (USDA) Soil Conservation Service (SCS) leads the National Cooperative Soil Survey (NCSS) and is responsible for collecting, storing, maintaining and distributing soil survey information for privately owned lands in the United States. A soil map in a soil survey is a representation of soil patterns in a landscape. The following information is based on Soil Conservation Service SSURGO data.

### Soil Map ID: 1

Soil Component Name: GARRETSON

Soil Surface Texture: gravelly very fine sandy loam

Hydrologic Group: Class B - Moderate infiltration rates. Deep and moderately deep, moderately well and well drained soils with moderately coarse textures.

Soil Drainage Class: Well drained

Hydric Status: Not hydric

Corrosion Potential - Uncoated Steel: Low

Depth to Bedrock Min: > 0 inches

Depth to Watertable Min: > 0 inches

Soil Layer Information							
Layer	Boundary		Soil Texture Class	Classification		Saturated hydraulic conductivity micro m/sec	Soil Reaction (pH)
	Upper	Lower		AASHTO Group	Unified Soil		
1	0 inches	9 inches	gravelly very fine sandy loam	Silt-Clay Materials (more than 35 pct. passing No. 200), Silty Soils.	FINE-GRAINED SOILS, Silts and Clays (liquid limit less than 50%), Lean Clay	Max: 14 Min: 4	Max: 7.8 Min: 6.1
2	9 inches	53 inches	gravelly loam	Silt-Clay Materials (more than 35 pct. passing No. 200), Silty Soils.	FINE-GRAINED SOILS, Silts and Clays (liquid limit less than 50%), Lean Clay	Max: 14 Min: 4	Max: 7.8 Min: 6.1
3	53 inches	72 inches	loam	Silt-Clay Materials (more than 35 pct. passing No. 200), Silty Soils.	FINE-GRAINED SOILS, Silts and Clays (liquid limit less than 50%), Lean Clay	Max: 14 Min: 4	Max: 7.8 Min: 6.1

## GEOCHECK® - PHYSICAL SETTING SOURCE SUMMARY

**Soil Map ID: 2**

Soil Component Name:                   CORTINA

Soil Surface Texture:                   gravelly loamy sand

Hydrologic Group:                    Class A - High infiltration rates. Soils are deep, well drained to excessively drained sands and gravels.

Soil Drainage Class:                   Somewhat excessively drained

Hydric Status: Partially hydric

Corrosion Potential - Uncoated Steel: Low

Depth to Bedrock Min:                > 0 inches

Depth to Watertable Min:             > 0 inches

Soil Layer Information							
Layer	Boundary		Soil Texture Class	Classification		Saturated hydraulic conductivity micro m/sec	Soil Reaction (pH)
	Upper	Lower		AASHTO Group	Unified Soil		
1	0 inches	22 inches	gravelly loamy sand	Granular materials (35 pct. or less passing No. 200), Stone Fragments, Gravel and Sand.	COARSE-GRAINED SOILS, Gravels, Gravels with fines, Silty Gravel	Max: 141 Min: 42	Max: 8.4 Min: 5.6
2	22 inches	38 inches	stratified very gravelly loamy sand to very gravelly loam	Granular materials (35 pct. or less passing No. 200), Stone Fragments, Gravel and Sand.	COARSE-GRAINED SOILS, Gravels, Gravels with fines, Silty Gravel	Max: 141 Min: 42	Max: 8.4 Min: 5.6
3	38 inches	59 inches	stratified very gravelly sand to very gravelly loamy sand	Granular materials (35 pct. or less passing No. 200), Stone Fragments, Gravel and Sand.	COARSE-GRAINED SOILS, Gravels, Gravels with fines, Silty Gravel	Max: 141 Min: 42	Max: 8.4 Min: 5.6

## GEOCHECK® - PHYSICAL SETTING SOURCE SUMMARY

### Soil Map ID: 3

Soil Component Name: LODO

Soil Surface Texture: gravelly loam

Hydrologic Group: Class D - Very slow infiltration rates. Soils are clayey, have a high water table, or are shallow to an impervious layer.

Soil Drainage Class: Somewhat excessively drained

Hydric Status: Not hydric

Corrosion Potential - Uncoated Steel: Low

Depth to Bedrock Min: > 38 inches

Depth to Watertable Min: > 0 inches

Soil Layer Information							
Layer	Boundary		Soil Texture Class	Classification		Saturated hydraulic conductivity micro m/sec	Soil Reaction (pH)
	Upper	Lower		AASHTO Group	Unified Soil		
1	0 inches	7 inches	gravelly loam	Silt-Clay Materials (more than 35 pct. passing No. 200), Silty Soils.	Not reported	Max: 4 Min: 1.4	Max: Min:
2	7 inches	18 inches	unweathered bedrock	Silt-Clay Materials (more than 35 pct. passing No. 200), Silty Soils.	Not reported	Max: 4 Min: 1.4	Max: Min:

### Soil Map ID: 4

Soil Component Name: Clay Pits

Soil Surface Texture: gravelly loam

Hydrologic Group: Class D - Very slow infiltration rates. Soils are clayey, have a high water table, or are shallow to an impervious layer.

Soil Drainage Class:

## GEOCHECK® - PHYSICAL SETTING SOURCE SUMMARY

Hydric Status: Unknown

Corrosion Potential - Uncoated Steel: Not Reported

Depth to Bedrock Min: > 0 inches

Depth to Watertable Min: > 0 inches

No Layer Information available.

---

### Soil Map ID: 5

Soil Component Name: Terrace escarpments

Soil Surface Texture: gravelly loam

Hydrologic Group: Class D - Very slow infiltration rates. Soils are clayey, have a high water table, or are shallow to an impervious layer.

Soil Drainage Class:  
Hydric Status: Not hydric

Corrosion Potential - Uncoated Steel: Not Reported

Depth to Bedrock Min: > 0 inches

Depth to Watertable Min: > 0 inches

No Layer Information available.

---

### Soil Map ID: 6

Soil Component Name: ARBUCKLE

Soil Surface Texture: gravelly loam

Hydrologic Group: Class B - Moderate infiltration rates. Deep and moderately deep, moderately well and well drained soils with moderately coarse textures.

Soil Drainage Class: Well drained

Hydric Status: Not hydric

Corrosion Potential - Uncoated Steel: Low

Depth to Bedrock Min: > 0 inches

Depth to Watertable Min: > 0 inches

## GEOCHECK® - PHYSICAL SETTING SOURCE SUMMARY

Soil Layer Information							
Layer	Boundary		Soil Texture Class	Classification		Saturated hydraulic conductivity micro m/sec	Soil Reaction (pH)
	Upper	Lower		AASHTO Group	Unified Soil		
1	0 inches	25 inches	gravelly loam	Silt-Clay Materials (more than 35 pct. passing No. 200), Silty Soils.	COARSE-GRAINED SOILS, Gravels, Gravels with fines, Clayey Gravel	Max: 4 Min: 1.4	Max: 7.8 Min: 5.6
2	25 inches	44 inches	gravelly clay loam	Silt-Clay Materials (more than 35 pct. passing No. 200), Silty Soils.	COARSE-GRAINED SOILS, Gravels, Gravels with fines, Clayey Gravel	Max: 4 Min: 1.4	Max: 7.8 Min: 5.6
3	44 inches	68 inches	stratified very gravelly sandy loam to very gravelly sandy clay loam	Silt-Clay Materials (more than 35 pct. passing No. 200), Silty Soils.	COARSE-GRAINED SOILS, Gravels, Gravels with fines, Clayey Gravel	Max: 4 Min: 1.4	Max: 7.8 Min: 5.6

### Soil Map ID: 7

Soil Component Name: ARBUCKLE

Soil Surface Texture: gravelly loam

Hydrologic Group: Class B - Moderate infiltration rates. Deep and moderately deep, moderately well and well drained soils with moderately coarse textures.

Soil Drainage Class: Well drained

Hydric Status: Not hydric

Corrosion Potential - Uncoated Steel: Low

Depth to Bedrock Min: > 0 inches

Depth to Watertable Min: > 0 inches

## GEOCHECK® - PHYSICAL SETTING SOURCE SUMMARY

Soil Layer Information							
Layer	Boundary		Soil Texture Class	Classification		Saturated hydraulic conductivity micro m/sec	Soil Reaction (pH)
	Upper	Lower		AASHTO Group	Unified Soil		
1	0 inches	25 inches	gravelly loam	Silt-Clay Materials (more than 35 pct. passing No. 200), Silty Soils.	COARSE-GRAINED SOILS, Gravels, Gravels with fines, Clayey Gravel	Max: 4 Min: 1.4	Max: 7.8 Min: 5.6
2	25 inches	44 inches	gravelly clay loam	Silt-Clay Materials (more than 35 pct. passing No. 200), Silty Soils.	COARSE-GRAINED SOILS, Gravels, Gravels with fines, Clayey Gravel	Max: 4 Min: 1.4	Max: 7.8 Min: 5.6
3	44 inches	68 inches	stratified very gravelly sandy loam to very gravelly sandy clay loam	Silt-Clay Materials (more than 35 pct. passing No. 200), Silty Soils.	COARSE-GRAINED SOILS, Gravels, Gravels with fines, Clayey Gravel	Max: 4 Min: 1.4	Max: 7.8 Min: 5.6

### Soil Map ID: 8

Soil Component Name: PLACENTIA

Soil Surface Texture: fine sandy loam

Hydrologic Group: Class D - Very slow infiltration rates. Soils are clayey, have a high water table, or are shallow to an impervious layer.

Soil Drainage Class: Moderately well drained

Hydric Status: Partially hydric

Corrosion Potential - Uncoated Steel: Moderate

Depth to Bedrock Min: > 0 inches

Depth to Watertable Min: > 0 inches



## GEOCHECK® - PHYSICAL SETTING SOURCE SUMMARY

Soil Layer Information							
Layer	Boundary		Soil Texture Class	Classification		Saturated hydraulic conductivity micro m/sec	Soil Reaction (pH)
	Upper	Lower		AASHTO Group	Unified Soil		
1	0 inches	18 inches	fine sandy loam	Silt-Clay Materials (more than 35 pct. passing No. 200), Silty Soils.	COARSE-GRAINED SOILS, Gravels, Gravels with fines, Silty Gravel	Max: 1.4 Min: 0.42	Max: 8.4 Min: 7.9
2	18 inches	38 inches	clay	Silt-Clay Materials (more than 35 pct. passing No. 200), Silty Soils.	COARSE-GRAINED SOILS, Gravels, Gravels with fines, Silty Gravel	Max: 1.4 Min: 0.42	Max: 8.4 Min: 7.9
3	38 inches	57 inches	clay loam	Silt-Clay Materials (more than 35 pct. passing No. 200), Silty Soils.	COARSE-GRAINED SOILS, Gravels, Gravels with fines, Silty Gravel	Max: 1.4 Min: 0.42	Max: 8.4 Min: 7.9
4	57 inches	59 inches	gravelly sandy loam	Silt-Clay Materials (more than 35 pct. passing No. 200), Silty Soils.	COARSE-GRAINED SOILS, Gravels, Gravels with fines, Silty Gravel	Max: 1.4 Min: 0.42	Max: 8.4 Min: 7.9

### Soil Map ID: 9

Soil Component Name: CORTINA

Soil Surface Texture: cobbly loamy sand

Hydrologic Group: Class A - High infiltration rates. Soils are deep, well drained to excessively drained sands and gravels.

Soil Drainage Class: Excessively drained

Hydric Status: Partially hydric

Corrosion Potential - Uncoated Steel: Low

Depth to Bedrock Min: > 0 inches

Depth to Watertable Min: > 0 inches

## GEOCHECK® - PHYSICAL SETTING SOURCE SUMMARY

Soil Layer Information							
Layer	Boundary		Soil Texture Class	Classification		Saturated hydraulic conductivity micro m/sec	Soil Reaction (pH)
	Upper	Lower		AASHTO Group	Unified Soil		
1	0 inches	22 inches	cobbly loamy sand	Granular materials (35 pct. or less passing No. 200), Stone Fragments, Gravel and Sand.	COARSE-GRAINED SOILS, Gravels, Gravels with fines, Silty Gravel	Max: 141 Min: 42	Max: 8.4 Min: 5.6
2	22 inches	38 inches	stratified very cobbly loamy sand to very cobbly loam	Granular materials (35 pct. or less passing No. 200), Stone Fragments, Gravel and Sand.	COARSE-GRAINED SOILS, Gravels, Gravels with fines, Silty Gravel	Max: 141 Min: 42	Max: 8.4 Min: 5.6
3	38 inches	59 inches	stratified very gravelly sand to very gravelly loamy sand	Granular materials (35 pct. or less passing No. 200), Stone Fragments, Gravel and Sand.	COARSE-GRAINED SOILS, Gravels, Gravels with fines, Silty Gravel	Max: 141 Min: 42	Max: 8.4 Min: 5.6

### LOCAL / REGIONAL WATER AGENCY RECORDS

EDR Local/Regional Water Agency records provide water well information to assist the environmental professional in assessing sources that may impact ground water flow direction, and in forming an opinion about the impact of contaminant migration on nearby drinking water wells.

### WELL SEARCH DISTANCE INFORMATION

<u>DATABASE</u>	<u>SEARCH DISTANCE (miles)</u>
Federal USGS	1.000
Federal FRDS PWS	Nearest PWS within 0.001 miles
State Database	1.000

### FEDERAL USGS WELL INFORMATION

<u>MAP ID</u>	<u>WELL ID</u>	<u>LOCATION FROM TP</u>

# GEOCHECK® - PHYSICAL SETTING SOURCE SUMMARY

## FEDERAL USGS WELL INFORMATION

<u>MAP ID</u>	<u>WELL ID</u>	<u>LOCATION FROM TP</u>
No Wells Found		

## FEDERAL FRDS PUBLIC WATER SUPPLY SYSTEM INFORMATION

<u>MAP ID</u>	<u>WELL ID</u>	<u>LOCATION FROM TP</u>
No PWS System Found		

Note: PWS System location is not always the same as well location.

## STATE DATABASE WELL INFORMATION

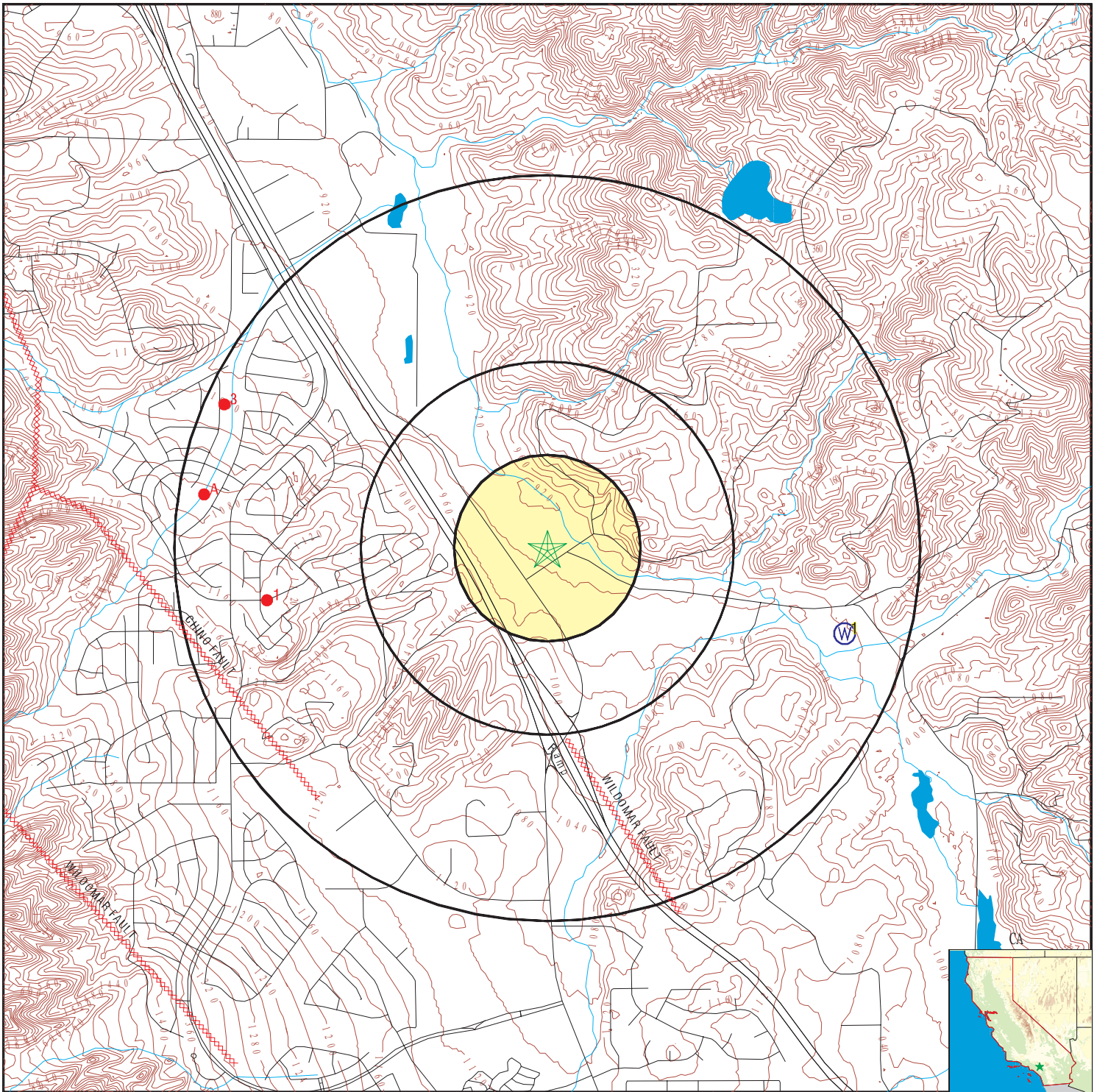
<u>MAP ID</u>	<u>WELL ID</u>	<u>LOCATION FROM TP</u>
1	CADWR8000005480	1/2 - 1 Mile ESE

## OTHER STATE DATABASE INFORMATION

## STATE OIL/GAS WELL INFORMATION

<u>MAP ID</u>	<u>WELL ID</u>	<u>LOCATION FROM TP</u>
1	CAOG13000006382	1/2 - 1 Mile West
A2	CAOG13000006378	1/2 - 1 Mile West
3	CAOG13000006394	1/2 - 1 Mile WNW
A4	CAOG13000006403	1/2 - 1 Mile West

# PHYSICAL SETTING SOURCE MAP - 5657831.2s



- County Boundary
- Major Roads
- Contour Lines
- Earthquake Fault Lines
- Earthquake epicenter, Richter 5 or greater
- Water Wells
- Public Water Supply Wells
- Cluster of Multiple Icons

- Groundwater Flow Direction
- Indeterminate Groundwater Flow at Location
- Groundwater Flow Varies at Location
- Closest Hydrogeological Data
- Oil, gas or related wells



SITE NAME: 23100 Temescal Canyon Rd  
 ADDRESS: 23100 Temescal Canyon Rd  
 Corona CA 92883  
 LAT/LONG: 33.784328 / 117.487863

CLIENT: Hazard Management Consulting  
 CONTACT: Troy Taylor  
 INQUIRY #: 5657831.2s  
 DATE: May 20, 2019 1:56 pm

## GEOCHECK® - PHYSICAL SETTING SOURCE MAP FINDINGS

Map ID  
 Direction  
 Distance  
 Elevation

Database      EDR ID Number

---

<b>1</b>			
<b>ESE</b>		<b>CA WELLS</b>	<b>CADWR8000005480</b>
<b>1/2 - 1 Mile</b>			
<b>Higher</b>			

State Well #:	04S06W35G002S	Station ID:	47928
Well Name:	New Sump	Well Use:	Irrigation
Well Type:	Single Well	Well Depth:	75
Basin Name:	Bedford-Coldwater	Well Completion Rpt #:	Not Reported

# GEOCHECK® - PHYSICAL SETTING SOURCE MAP FINDINGS

Map ID  
Direction  
Distance

Database EDR ID Number

**1**

**West**  
**1/2 - 1 Mile**

**OIL\_GAS CAOG13000006382**

API #:	0406500105	Well #:	1
Well Status:	Plugged	Well Type:	DH
Operator Name:	O. E. Mankin, C. H. Johnson, Emil A. J.		
Lease Name:	Case	Field Name:	Any Field
Area Name:	Any Area	GIS Source:	hud
Confidential Well:	N	Directionally Drilled:	N
SPUD Date:	Not Reported		

**A2**

**West**  
**1/2 - 1 Mile**

**OIL\_GAS CAOG13000006378**

API #:	0406500101	Well #:	1
Well Status:	Plugged	Well Type:	DH
Operator Name:	Clifford H. Johnson		
Field Name:	Any Field	Lease Name:	Heinlein
GIS Source:	hud	Area Name:	Any Area
Directionally Drilled:	N	Confidential Well:	N
		SPUD Date:	Not Reported

**3**

**WNW**  
**1/2 - 1 Mile**

**OIL\_GAS CAOG13000006394**

API #:	0406500119	Well #:	1
Well Status:	Plugged	Well Type:	DH
Operator Name:	Peter Palm		
Field Name:	Any Field	Lease Name:	Lease by Peter Palm
GIS Source:	hud	Area Name:	Any Area
Directionally Drilled:	N	Confidential Well:	N
		SPUD Date:	Not Reported

**A4**

**West**  
**1/2 - 1 Mile**

**OIL\_GAS CAOG13000006403**

API #:	0406500128	Well #:	1
Well Status:	Plugged	Well Type:	DH
Operator Name:	Red Star Oil Co.		
Field Name:	Any Field	Lease Name:	Red Star-Earl
GIS Source:	hud	Area Name:	Any Area
Directionally Drilled:	N	Confidential Well:	N
		SPUD Date:	Not Reported

# GEOCHECK® - PHYSICAL SETTING SOURCE MAP FINDINGS RADON

## AREA RADON INFORMATION

State Database: CA Radon

### Radon Test Results

Zipcode	Num Tests	> 4 pCi/L
92883	8	1

Federal EPA Radon Zone for RIVERSIDE County: 2

- Note: Zone 1 indoor average level > 4 pCi/L.  
 : Zone 2 indoor average level >= 2 pCi/L and <= 4 pCi/L.  
 : Zone 3 indoor average level < 2 pCi/L.

---

### Federal Area Radon Information for RIVERSIDE COUNTY, CA

Number of sites tested: 12

Area	Average Activity	% <4 pCi/L	% 4-20 pCi/L	% >20 pCi/L
Living Area - 1st Floor	0.117 pCi/L	100%	0%	0%
Living Area - 2nd Floor	0.450 pCi/L	100%	0%	0%
Basement	1.700 pCi/L	100%	0%	0%



# PHYSICAL SETTING SOURCE RECORDS SEARCHED

## TOPOGRAPHIC INFORMATION

### USGS 7.5' Digital Elevation Model (DEM)

Source: United States Geologic Survey

EDR acquired the USGS 7.5' Digital Elevation Model in 2002 and updated it in 2006. The 7.5 minute DEM corresponds to the USGS 1:24,000- and 1:25,000-scale topographic quadrangle maps. The DEM provides elevation data with consistent elevation units and projection.

### Current USGS 7.5 Minute Topographic Map

Source: U.S. Geological Survey

## HYDROLOGIC INFORMATION

Flood Zone Data: This data was obtained from the Federal Emergency Management Agency (FEMA). It depicts 100-year and 500-year flood zones as defined by FEMA. It includes the National Flood Hazard Layer (NFHL) which incorporates Flood Insurance Rate Map (FIRM) data and Q3 data from FEMA in areas not covered by NFHL.

Source: FEMA

Telephone: 877-336-2627

Date of Government Version: 2003, 2015

NWI: National Wetlands Inventory. This data, available in select counties across the country, was obtained by EDR in 2002, 2005 and 2010 from the U.S. Fish and Wildlife Service.

### State Wetlands Data: Wetland Inventory

Source: Department of Fish and Wildlife

Telephone: 916-445-0411

## HYDROGEOLOGIC INFORMATION

### AQUIFLOW<sup>R</sup> Information System

Source: EDR proprietary database of groundwater flow information

EDR has developed the AQUIFLOW Information System (AIS) to provide data on the general direction of groundwater flow at specific points. EDR has reviewed reports submitted to regulatory authorities at select sites and has extracted the date of the report, hydrogeologically determined groundwater flow direction and depth to water table information.

## GEOLOGIC INFORMATION

### Geologic Age and Rock Stratigraphic Unit

Source: P.G. Schruben, R.E. Arndt and W.J. Bawiec, Geology of the Conterminous U.S. at 1:2,500,000 Scale - A digital representation of the 1974 P.B. King and H.M. Beikman Map, USGS Digital Data Series DDS - 11 (1994).

### STATSGO: State Soil Geographic Database

Source: Department of Agriculture, Natural Resources Conservation Service (NRCS)

The U.S. Department of Agriculture's (USDA) Natural Resources Conservation Service (NRCS) leads the national Conservation Soil Survey (NCSS) and is responsible for collecting, storing, maintaining and distributing soil survey information for privately owned lands in the United States. A soil map in a soil survey is a representation of soil patterns in a landscape. Soil maps for STATSGO are compiled by generalizing more detailed (SSURGO) soil survey maps.

### SSURGO: Soil Survey Geographic Database

Source: Department of Agriculture, Natural Resources Conservation Service (NRCS)

Telephone: 800-672-5559

SSURGO is the most detailed level of mapping done by the Natural Resources Conservation Service, mapping scales generally range from 1:12,000 to 1:63,360. Field mapping methods using national standards are used to construct the soil maps in the Soil Survey Geographic (SSURGO) database. SSURGO digitizing duplicates the original soil survey maps. This level of mapping is designed for use by landowners, townships and county natural resource planning and management.

# PHYSICAL SETTING SOURCE RECORDS SEARCHED

## LOCAL / REGIONAL WATER AGENCY RECORDS

### FEDERAL WATER WELLS

#### PWS: Public Water Systems

Source: EPA/Office of Drinking Water

Telephone: 202-564-3750

Public Water System data from the Federal Reporting Data System. A PWS is any water system which provides water to at least 25 people for at least 60 days annually. PWSs provide water from wells, rivers and other sources.

#### PWS ENF: Public Water Systems Violation and Enforcement Data

Source: EPA/Office of Drinking Water

Telephone: 202-564-3750

Violation and Enforcement data for Public Water Systems from the Safe Drinking Water Information System (SDWIS) after August 1995. Prior to August 1995, the data came from the Federal Reporting Data System (FRDS).

#### USGS Water Wells: USGS National Water Inventory System (NWIS)

This database contains descriptive information on sites where the USGS collects or has collected data on surface water and/or groundwater. The groundwater data includes information on wells, springs, and other sources of groundwater.

### STATE RECORDS

#### Water Well Database

Source: Department of Water Resources

Telephone: 916-651-9648

#### California Drinking Water Quality Database

Source: Department of Public Health

Telephone: 916-324-2319

The database includes all drinking water compliance and special studies monitoring for the state of California since 1984. It consists of over 3,200,000 individual analyses along with well and water system information.

## OTHER STATE DATABASE INFORMATION

#### California Oil and Gas Well Locations

Source: Department of Conservation

Telephone: 916-323-1779

Oil and Gas well locations in the state.

#### California Earthquake Fault Lines

Source: California Division of Mines and Geology

The fault lines displayed on EDR's Topographic map are digitized quaternary fault lines prepared in 1975 by the United State Geological Survey. Additional information (also from 1975) regarding activity at specific fault lines comes from California's Preliminary Fault Activity Map prepared by the California Division of Mines and Geology.

### RADON

#### State Database: CA Radon

Source: Department of Public Health

Telephone: 916-210-8558

Radon Database for California

#### Area Radon Information

Source: USGS

Telephone: 703-356-4020

The National Radon Database has been developed by the U.S. Environmental Protection Agency (USEPA) and is a compilation of the EPA/State Residential Radon Survey and the National Residential Radon Survey. The study covers the years 1986 - 1992. Where necessary data has been supplemented by information collected at private sources such as universities and research institutions.

## PHYSICAL SETTING SOURCE RECORDS SEARCHED

### EPA Radon Zones

Source: EPA

Telephone: 703-356-4020

Sections 307 & 309 of IRAA directed EPA to list and identify areas of U.S. with the potential for elevated indoor radon levels.

### OTHER

Airport Landing Facilities: Private and public use landing facilities

Source: Federal Aviation Administration, 800-457-6656

Epicenters: World earthquake epicenters, Richter 5 or greater

Source: Department of Commerce, National Oceanic and Atmospheric Administration

California Earthquake Fault Lines: The fault lines displayed on EDR's Topographic map are digitized quaternary fault lines, prepared in 1975 by the United State Geological Survey. Additional information (also from 1975) regarding activity at specific fault lines comes from California's Preliminary Fault Activity Map prepared by the California Division of Mines and Geology.

### STREET AND ADDRESS INFORMATION

© 2015 TomTom North America, Inc. All rights reserved. This material is proprietary and the subject of copyright protection and other intellectual property rights owned by or licensed to Tele Atlas North America, Inc. The use of this material is subject to the terms of a license agreement. You will be held liable for any unauthorized copying or disclosure of this material.

**23100 Temescal Canyon Rd**

23100 Temescal Canyon Rd  
Corona, CA 92883

Inquiry Number: 5657831.5  
May 20, 2019

# The EDR-City Directory Abstract

## TABLE OF CONTENTS

### SECTION

Executive Summary

Findings

City Directory Images

***Thank you for your business.***  
Please contact EDR at 1-800-352-0050  
with any questions or comments.

### **Disclaimer - Copyright and Trademark Notice**

This Report contains certain information obtained from a variety of public and other sources reasonably available to Environmental Data Resources, Inc. It cannot be concluded from this Report that coverage information for the target and surrounding properties does not exist from other sources. **NO WARRANTY EXPRESSED OR IMPLIED, IS MADE WHATSOEVER IN CONNECTION WITH THIS REPORT. ENVIRONMENTAL DATA RESOURCES, INC. SPECIFICALLY DISCLAIMS THE MAKING OF ANY SUCH WARRANTIES, INCLUDING WITHOUT LIMITATION, MERCHANTABILITY OR FITNESS FOR A PARTICULAR USE OR PURPOSE. ALL RISK IS ASSUMED BY THE USER. IN NO EVENT SHALL ENVIRONMENTAL DATA RESOURCES, INC. BE LIABLE TO ANYONE, WHETHER ARISING OUT OF ERRORS OR OMISSIONS, NEGLIGENCE, ACCIDENT OR ANY OTHER CAUSE, FOR ANY LOSS OR DAMAGE, INCLUDING, WITHOUT LIMITATION, SPECIAL, INCIDENTAL, CONSEQUENTIAL, OR EXEMPLARY DAMAGES. ANY LIABILITY ON THE PART OF ENVIRONMENTAL DATA RESOURCES, INC. IS STRICTLY LIMITED TO A REFUND OF THE AMOUNT PAID FOR THIS REPORT.** Purchaser accepts this Report "AS IS". Any analyses, estimates, ratings, environmental risk levels or risk codes provided in this Report are provided for illustrative purposes only, and are not intended to provide, nor should they be interpreted as providing any facts regarding, or prediction or forecast of, any environmental risk for any property. Only a Phase I Environmental Site Assessment performed by an environmental professional can provide information regarding the environmental risk for any property. Additionally, the information provided in this Report is not to be construed as legal advice.

Copyright 2017 by Environmental Data Resources, Inc. All rights reserved. Reproduction in any media or format, in whole or in part, of any report or map of Environmental Data Resources, Inc. or its affiliates is prohibited without prior written permission.

EDR and its logos (including Sanborn and Sanborn Map) are trademarks of Environmental Data Resources, Inc. or its affiliates. All other trademarks used herein are the property of their respective owners.

## EXECUTIVE SUMMARY

### DESCRIPTION

Environmental Data Resources, Inc.'s (EDR) City Directory Abstract is a screening tool designed to assist environmental professionals in evaluating potential liability on a target property resulting from past activities. EDR's City Directory Abstract includes a search and abstract of available city directory data. For each address, the directory lists the name of the corresponding occupant at five year intervals.

Business directories including city, cross reference and telephone directories were reviewed, if available, at approximately five year intervals for the years spanning 1921 through 2014. This report compiles information gathered in this review by geocoding the latitude and longitude of properties identified and gathering information about properties within 660 feet of the target property.

A summary of the information obtained is provided in the text of this report.

### RECORD SOURCES

EDR's Digital Archive combines historical directory listings from sources such as Cole Information and Dun & Bradstreet. These standard sources of property information complement and enhance each other to provide a more comprehensive report.

EDR is licensed to reproduce certain City Directory works by the copyright holders of those works. The purchaser of this EDR City Directory Report may include it in report(s) delivered to a customer. Reproduction of City Directories without permission of the publisher or licensed vendor may be a violation of copyright.

Data by

**infoUSA**<sup>®</sup>

Copyright©2008  
All Rights Reserved

### RESEARCH SUMMARY

The following research sources were consulted in the preparation of this report. An "X" indicates where information was identified in the source and provided in this report.

<u>Year</u>	<u>Source</u>	<u>TP</u>	<u>Adjoining</u>	<u>Text Abstract</u>	<u>Source Image</u>
2014	EDR Digital Archive	X	X	X	-
2010	EDR Digital Archive	X	X	X	-
2005	EDR Digital Archive	X	X	X	-
2002	SBC PACIFIC BELL	-	X	X	-
	SBC PACIFIC BELL	X	X	X	-
2001	Haines & Company, Inc.	-	X	X	-
	Haines & Company, Inc.	X	X	X	-
1996	Pacific Bell	-	X	X	-
	Pacific Bell	X	X	X	-
1993	Pacific Bell	-	X	X	-
	Pacific Bell	X	X	X	-
1990	Pacific Bell	-	X	X	-

## EXECUTIVE SUMMARY

<u>Year</u>	<u>Source</u>	<u>TP</u>	<u>Adjoining</u>	<u>Text Abstract</u>	<u>Source Image</u>
1990	Pacific Bell	X	X	X	-
1986	Pacific Bell Yellow Pages	-	-	-	-
1981	Pacific Telephone	-	-	X	-
	Pacific Telephone	X	-	X	-
1977	Pacific Telephone	-	-	X	-
	Pacific Telephone	X	-	X	-
1970	Pacific Telephone	-	-	X	-
	Pacific Telephone	X	-	X	-
1967	Luskey Brothers & Co.	-	-	-	-
1966	Luskey Brothers & Company Inc.	-	-	-	-
1961	Luskey Brothers & Co.	-	-	-	-
1960	Luskeys Brothers & Co., Publishers	-	-	-	-
1956	Luskey Brothers & Co.	-	-	-	-
1955	Luskeys Brothers Co., Publishers	-	-	-	-
1951	Los Angeles Directory Co.	-	-	-	-
1946	Southern California Telephone Company	-	-	-	-
1945	Los Angeles Directory Co.	-	-	-	-
1941	Pacific Directory Co.	-	-	-	-
1939	Los Angeles Directory Co.	-	-	-	-
1936	Los Angeles Directory Co.	-	-	-	-
1931	Southern California Telephone Co.	-	-	-	-
1930	Los Angeles Directory Co.	-	-	-	-
1927	Los Angeles Directory Co.	-	-	-	-
1925	Los Angeles Directory Co.	-	-	-	-
1924	Kaasen Directory Co.	-	-	-	-
1921	Riverside Directory Co.	-	-	-	-



## EXECUTIVE SUMMARY

### **SELECTED ADDRESSES**

The following addresses were selected by the client, for EDR to research. An "X" indicates where information was identified.

<b><u>Address</u></b>	<b><u>Type</u></b>	<b><u>Findings</u></b>
23200 Temescal canyon rd	Client Entered	X

# FINDINGS

## TARGET PROPERTY INFORMATION

### ADDRESS

23100 Temescal Canyon Rd  
Corona, CA 92883

### FINDINGS DETAIL

Target Property research detail.

### Temescal Canyon Rd

#### **23100 Temescal Canyon Rd**

<u>Year</u>	<u>Uses</u>	<u>Source</u>
2014	CORONA CLAY COMPANY	EDR Digital Archive
2010	CORONA CLAY COMPANY	EDR Digital Archive
2005	CLAY CORONA COMPANY	EDR Digital Archive

### TEMESCAL CANYON RD

#### **23100 TEMESCAL CANYON RD**

<u>Year</u>	<u>Uses</u>	<u>Source</u>
2002	TEMESCAL DRIVING RANGE	SBC PACIFIC BELL
2001	RANGE	Haines & Company, Inc.
	TEMESCALDRIVING	Haines & Company, Inc.
1996	TEMESCAL DRIVING RANGE	Pacific Bell

### Temescal canyon rd

#### **23200 Temescal canyon rd**

<u>Year</u>	<u>Uses</u>	<u>Source</u>
2002	HYDRO CONDUIT CORP	SBC PACIFIC BELL
2001	CSRHYDROC 8 NDUIT	Haines & Company, Inc.
1996	HYDRO CONDUIT CORPORATION	Pacific Bell
1993	HYDRO CONDUIT CORPORATION	Pacific Bell
	Hydro Flow Filtration Systems Inc	Pacific Bell
1990	HYDRO CONDUIT CORPORATION	Pacific Bell
1981	From @Los Angeles@ Telephones Call	Pacific Telephone
	From @Santa Ana@ Telephones Call	Pacific Telephone
1977	From @Los Angeles@ Telephones Call	Pacific Telephone
	From @Santa Ana@ Telephones Call	Pacific Telephone

## FINDINGS

<u>Year</u>	<u>Uses</u>	<u>Source</u>
1970	HYDRO CONDUIT CORPORATION	Pacific Telephone

## FINDINGS

### ADJOINING PROPERTY DETAIL

The following Adjoining Property addresses were researched for this report. Detailed findings are provided for each address.

### TEMESCAL CANYON RD

#### 23000 TEMESCAL CANYON RD

<u>Year</u>	<u>Uses</u>	<u>Source</u>
2001	XXXX	Haines & Company, Inc.
1996	ELSOBRANTE LANDFILL	Pacific Bell
1990	ELSOBRANTE LANDFILL	Pacific Bell

#### 23025 TEMESCAL CANYON RD

<u>Year</u>	<u>Uses</u>	<u>Source</u>
2002	Guffey Elizabeth T	SBC PACIFIC BELL
2001	GUFFEY Elizabeth T	Haines & Company, Inc.
	LOPEZAD	Haines & Company, Inc.
1996	Guffey Elizabeth T	Pacific Bell
1993	Guffey Elizabeth T	Pacific Bell
	Herman H E Dr	Pacific Bell
1990	Guffey Elizabeth T	Pacific Bell
	Schacht Frank	Pacific Bell
	Herman H E Dr	Pacific Bell

### Temescal Canyon Rd

#### 23107 Temescal Canyon Rd

<u>Year</u>	<u>Uses</u>	<u>Source</u>
2014	K & W MANUFACTURING CO INC	EDR Digital Archive
	K & W MANUFACTURING CO INC	EDR Digital Archive
2010	K & W MANUFACTURING CO INC	EDR Digital Archive
	K & W MANUFACTURING CO INC	EDR Digital Archive
2005	K & W MANUFACTURING COMPANY	EDR Digital Archive
	D J B LIBERTY COMPANY	EDR Digital Archive
	K & W MANUFACTURING COMPANY	EDR Digital Archive
	D J B LIBERTY COMPANY	EDR Digital Archive

## FINDINGS

### TEMESCAL CANYON RD

#### 23107 TEMESCAL CANYON RD

<u>Year</u>	<u>Uses</u>	<u>Source</u>
2002	K & W MANUFACTURING CO	SBC PACIFIC BELL
2001	CO INC	Haines & Company, Inc.
	K&W MANUFACTURING	Haines & Company, Inc.
	KECKGerald	Haines & Company, Inc.
1996	K & W MANUFACTURING CO INC	Pacific Bell
1993	K & W Manufacturing Co Inc	Pacific Bell
1990	K & W MANUFACTURING CO INC	Pacific Bell

### Temescal Canyon Rd

#### 23125 Temescal Canyon Rd

<u>Year</u>	<u>Uses</u>	<u>Source</u>
2014	W D SCHOCK CORP	EDR Digital Archive
	W D SCHOCK CORP	EDR Digital Archive
2010	W D SCHOCK CORP	EDR Digital Archive
	W D SCHOCK CORP	EDR Digital Archive
2005	W D SCHOCK CORP	EDR Digital Archive
	W D SCHOCK CORP	EDR Digital Archive

### TEMESCAL CANYON RD

#### 23125 TEMESCAL CANYON RD

<u>Year</u>	<u>Uses</u>	<u>Source</u>
2002	SCHOCKWD CORP	SBC PACIFIC BELL
2001	SCHOCKThomas	Haines & Company, Inc.
	SCHOCKWDCORP	Haines & Company, Inc.
1996	SCHOCK W D CORP	Pacific Bell
1993	Schoenberger G A	Pacific Bell
	Schock W D Corp boat mfrs	Pacific Bell
1990	SCHOCK W D CORP	Pacific Bell

### Temescal Canyon Rd

#### 23143 Temescal Canyon Rd

<u>Year</u>	<u>Uses</u>	<u>Source</u>
2014	CHARLESTON CAPITAL GROUP	EDR Digital Archive
	SOUTHWEST PRECISION SHTMTL	EDR Digital Archive

## FINDINGS

<u>Year</u>	<u>Uses</u>	<u>Source</u>
2014	CHARLESTON CAPITAL GROUP	EDR Digital Archive
	SOUTHWEST PRECISION SHTMTL	EDR Digital Archive
2010	KAVCO CONSTRUCTION COMPONENTS	EDR Digital Archive
	JTMS HOT ROD SHOP LLC	EDR Digital Archive
	SOUTHWEST PRECISION SHTMTL	EDR Digital Archive
	PARAGON AIRHEATER TECH LLC	EDR Digital Archive
	SOUTHWEST PRECISION SHTMTL	EDR Digital Archive
	KAVCO CONSTRUCTION COMPONENTS	EDR Digital Archive
	JTMS HOT ROD SHOP LLC	EDR Digital Archive
	PARAGON AIRHEATER TECH LLC	EDR Digital Archive
2005	PARAGON AIRHEATER TECHNOLOGIES	EDR Digital Archive
	KAVCO CONSTRUCTION COMPONENTS	EDR Digital Archive
	PARAGON AIRHEATER TECHNOLOGIES	EDR Digital Archive
	KAVCO CONSTRUCTION COMPONENTS	EDR Digital Archive

## FINDINGS

### ADJOINING PROPERTY: ADDRESSES NOT IDENTIFIED IN RESEARCH SOURCE

The following Adjoining Property addresses were researched for this report, and the addresses were not identified in research source.

<u>Address Researched</u>	<u>Address Not Identified in Research Source</u>
23000 TEMESCAL CANYON RD	2014, 2010, 2005, 2002, 1993, 1986, 1981, 1977, 1970, 1967, 1966, 1961, 1960, 1956, 1955, 1951, 1946, 1945, 1941, 1939, 1936, 1931, 1930, 1927, 1925, 1924, 1921
23025 TEMESCAL CANYON RD	2014, 2010, 2005, 1986, 1981, 1977, 1970, 1967, 1966, 1961, 1960, 1956, 1955, 1951, 1946, 1945, 1941, 1939, 1936, 1931, 1930, 1927, 1925, 1924, 1921
23107 Temescal Canyon Rd	2002, 2001, 1996, 1993, 1990, 1986, 1981, 1977, 1970, 1967, 1966, 1961, 1960, 1956, 1955, 1951, 1946, 1945, 1941, 1939, 1936, 1931, 1930, 1927, 1925, 1924, 1921
23107 Temescal Canyon Rd	2002, 2001, 1996, 1993, 1990, 1986, 1981, 1977, 1970, 1967, 1966, 1961, 1960, 1956, 1955, 1951, 1946, 1945, 1941, 1939, 1936, 1931, 1930, 1927, 1925, 1924, 1921
23107 TEMESCAL CANYON RD	2014, 2010, 2005, 1986, 1981, 1977, 1970, 1967, 1966, 1961, 1960, 1956, 1955, 1951, 1946, 1945, 1941, 1939, 1936, 1931, 1930, 1927, 1925, 1924, 1921
23125 TEMESCAL CANYON RD	2014, 2010, 2005, 1986, 1981, 1977, 1970, 1967, 1966, 1961, 1960, 1956, 1955, 1951, 1946, 1945, 1941, 1939, 1936, 1931, 1930, 1927, 1925, 1924, 1921
23125 Temescal Canyon Rd	2002, 2001, 1996, 1993, 1990, 1986, 1981, 1977, 1970, 1967, 1966, 1961, 1960, 1956, 1955, 1951, 1946, 1945, 1941, 1939, 1936, 1931, 1930, 1927, 1925, 1924, 1921
23125 Temescal Canyon Rd	2002, 2001, 1996, 1993, 1990, 1986, 1981, 1977, 1970, 1967, 1966, 1961, 1960, 1956, 1955, 1951, 1946, 1945, 1941, 1939, 1936, 1931, 1930, 1927, 1925, 1924, 1921
23143 Temescal Canyon Rd	2002, 2001, 1996, 1993, 1990, 1986, 1981, 1977, 1970, 1967, 1966, 1961, 1960, 1956, 1955, 1951, 1946, 1945, 1941, 1939, 1936, 1931, 1930, 1927, 1925, 1924, 1921
23143 Temescal Canyon Rd	2002, 2001, 1996, 1993, 1990, 1986, 1981, 1977, 1970, 1967, 1966, 1961, 1960, 1956, 1955, 1951, 1946, 1945, 1941, 1939, 1936, 1931, 1930, 1927, 1925, 1924, 1921



**TARGET PROPERTY: ADDRESS NOT IDENTIFIED IN RESEARCH SOURCE**

The following Target Property addresses were researched for this report, and the addresses were not identified in the research source.

**Address Researched**

23100 Temescal Canyon Rd

**Address Not Identified in Research Source**

1986, 1967, 1966, 1961, 1960, 1956, 1955, 1951, 1946, 1945, 1941, 1939, 1936, 1931, 1930, 1927, 1925, 1924, 1921

**23100 Temescal Canyon Rd**  
23100 Temescal Canyon Rd  
Corona, CA 92883

Inquiry Number: 5657831.2s  
May 20, 2019

## EDR Summary Radius Map Report



6 Armstrong Road, 4th floor  
Shelton, CT 06484  
Toll Free: 800.352.0050  
[www.edrnet.com](http://www.edrnet.com)

# TABLE OF CONTENTS

<u>SECTION</u>	<u>PAGE</u>
Executive Summary .....	ES1
Overview Map .....	2
Detail Map .....	3
Map Findings Summary .....	4
Map Findings .....	8
Orphan Summary .....	125
Government Records Searched/Data Currency Tracking .....	GR-1
 <b><u>GEOCHECK ADDENDUM</u></b>	
Physical Setting Source Addendum .....	A-1
Physical Setting Source Summary .....	A-2
Physical Setting SSURGO Soil Map .....	A-5
Physical Setting Source Map .....	A-14
Physical Setting Source Map Findings .....	A-16
Physical Setting Source Records Searched .....	PSGR-1

***Thank you for your business.***  
 Please contact EDR at 1-800-352-0050  
 with any questions or comments.

### Disclaimer - Copyright and Trademark Notice

This Report contains certain information obtained from a variety of public and other sources reasonably available to Environmental Data Resources, Inc. It cannot be concluded from this Report that coverage information for the target and surrounding properties does not exist from other sources. **NO WARRANTY EXPRESSED OR IMPLIED, IS MADE WHATSOEVER IN CONNECTION WITH THIS REPORT. ENVIRONMENTAL DATA RESOURCES, INC. SPECIFICALLY DISCLAIMS THE MAKING OF ANY SUCH WARRANTIES, INCLUDING WITHOUT LIMITATION, MERCHANTABILITY OR FITNESS FOR A PARTICULAR USE OR PURPOSE. ALL RISK IS ASSUMED BY THE USER. IN NO EVENT SHALL ENVIRONMENTAL DATA RESOURCES, INC. BE LIABLE TO ANYONE, WHETHER ARISING OUT OF ERRORS OR OMISSIONS, NEGLIGENCE, ACCIDENT OR ANY OTHER CAUSE, FOR ANY LOSS OF DAMAGE, INCLUDING, WITHOUT LIMITATION, SPECIAL, INCIDENTAL, CONSEQUENTIAL, OR EXEMPLARY DAMAGES. ANY LIABILITY ON THE PART OF ENVIRONMENTAL DATA RESOURCES, INC. IS STRICTLY LIMITED TO A REFUND OF THE AMOUNT PAID FOR THIS REPORT.** Purchaser accepts this Report "AS IS". Any analyses, estimates, ratings, environmental risk levels or risk codes provided in this Report are provided for illustrative purposes only, and are not intended to provide, nor should they be interpreted as providing any facts regarding, or prediction or forecast of, any environmental risk for any property. Only a Phase I Environmental Site Assessment performed by an environmental professional can provide information regarding the environmental risk for any property. Additionally, the information provided in this Report is not to be construed as legal advice.

Copyright 2019 by Environmental Data Resources, Inc. All rights reserved. Reproduction in any media or format, in whole or in part, of any report or map of Environmental Data Resources, Inc., or its affiliates, is prohibited without prior written permission.

EDR and its logos (including Sanborn and Sanborn Map) are trademarks of Environmental Data Resources, Inc. or its affiliates. All other trademarks used herein are the property of their respective owners.

## EXECUTIVE SUMMARY

A search of available environmental records was conducted by Environmental Data Resources, Inc (EDR). The report was designed to assist parties seeking to meet the search requirements of EPA's Standards and Practices for All Appropriate Inquiries (40 CFR Part 312), the ASTM Standard Practice for Environmental Site Assessments (E 1527-13), the ASTM Standard Practice for Environmental Site Assessments for Forestland or Rural Property (E 2247-16), the ASTM Standard Practice for Limited Environmental Due Diligence: Transaction Screen Process (E 1528-14) or custom requirements developed for the evaluation of environmental risk associated with a parcel of real estate.

### TARGET PROPERTY INFORMATION

#### ADDRESS

23100 TEMESCAL CANYON RD  
CORONA, CA 92883

#### COORDINATES

Latitude (North): 33.7843280 - 33° 47' 3.58"  
Longitude (West): 117.4878630 - 117° 29' 16.30"  
Universal Transverse Mercator: Zone 11  
UTM X (Meters): 454832.2  
UTM Y (Meters): 3738156.2  
Elevation: 933 ft. above sea level

### USGS TOPOGRAPHIC MAP ASSOCIATED WITH TARGET PROPERTY

Target Property: TP  
Source: U.S. Geological Survey

Target Property: NW  
Source: U.S. Geological Survey

### AERIAL PHOTOGRAPHY IN THIS REPORT

Portions of Photo from: 20140603  
Source: USDA

MAPPED SITES SUMMARY

Target Property Address:  
23100 TEMESCAL CANYON RD  
CORONA, CA 92883

Click on Map ID to see full detail.

MAP ID	SITE NAME	ADDRESS	DATABASE ACRONYMS	RELATIVE ELEVATION	DIST (ft. & mi.) DIRECTION
<a href="#">A1</a>	CSR HYDRO CONDUIT	23200 TEMESCAL CYN	HAZNET	Higher	1 ft.
<a href="#">B2</a>	CORONA CLAY COMPANY	DAWSON CANYON RD & T	RGA LF	Higher	1 ft.
<a href="#">B3</a>		TEMESCAL CANYON & DA	CHMIRS	Higher	1 ft.
<a href="#">A4</a>	HYDRO CONDUIT CORPOR	23200 TEMESCAL CANYO	UST, SWEEPS UST	Higher	1 ft.
<a href="#">A5</a>	HYDRO CONDUIT CORPOR	23200 TEMESCAL CANYO	HAZNET	Higher	1 ft.
<a href="#">A6</a>	CONCRETE PIPE MFG FA	23200 TEMESCAL CANYO	CIWQS	Higher	1 ft.
<a href="#">A7</a>	HYDRO CONDUIT CORP	23200 TEMESCAL CYN R	RCRA-SQG, LUST, CA FID UST, ICIS, US AIRS, HIST...	Higher	1 ft.
<a href="#">A8</a>	HYDRO CONDUIT CORP	23200 TEMESCAL CYN R	LUST, EMI, CERS	Higher	1 ft.
<a href="#">A9</a>	CSR HYDRO CONDUIT	23200 TEMESCAL CYN R	FINDS	Higher	1 ft.
<a href="#">A10</a>	CONCRETE PIPE MFG FA	23200 TEMESCAL CANYO	FINDS	Higher	1 ft.
<a href="#">A11</a>	CSR HYDRO CONDUIT	23200 TEMESCAL CANYO	RGA LUST	Higher	1 ft.
<a href="#">A12</a>	RINKER MATERIALS HYD	23200 TEMESCAL CANYO	FINDS, ECHO	Higher	1 ft.
<a href="#">C13</a>	WD SCHOCK CORP	23125 TEMESCAL CANYO	CERS HAZ WASTE, NPDES, CIWQS, CERS	Higher	259, 0.049, WSW
<a href="#">C14</a>	WD SCHOCK CORP	23125 TEMESCAL CANYO	RCRA-SQG, US AIRS	Higher	259, 0.049, WSW
<a href="#">D15</a>	SHELL SERVICE STATIO	23255 TEMESCAL CANYO	CERS HAZ WASTE, CERS TANKS, HAZNET, CERS	Higher	285, 0.054, South
<a href="#">D16</a>	SHELL SERVICE STATIO	23255 TEMESCAL CANYO	UST	Higher	285, 0.054, South
<a href="#">E17</a>	HCI ENVIRONMENTAL &	22941 TEMESCAL CANYO	HWT	Higher	859, 0.163, WNW
<a href="#">E18</a>	HCI ENVIRONMENTAL &	22941 TEMESCAL CANYO	RCRA-CESQG	Higher	859, 0.163, WNW
<a href="#">19</a>	RANCHO SERRANO HIGH	LAWSON DRIVE/TEMESCA	ENVIROSTOR, SCH	Higher	1509, 0.286, SSW
<a href="#">F20</a>	ARCO STATION	23760 TEMESCAL CANYO	LUST	Higher	1649, 0.312, South
<a href="#">F21</a>	ARCO TEMESCAL CYN	23760 TEMESCAL CANYO	LUST	Higher	1649, 0.312, South
<a href="#">F22</a>	ARCO TEMESCAL CYN	23760 TEMESCAL CANYO	LUST, SWEEPS UST, CA FID UST, CERS	Higher	1649, 0.312, South
<a href="#">G23</a>	MISSION CLAY PRODUCT	23835 TEMESCAL CNYN	LUST, HIST CORTESE	Higher	2038, 0.386, South
<a href="#">G24</a>	MISSION CLAY PRODUCT	23835 TEMESCAL CANYO	LUST, NPDES, CIWQS, CERS	Higher	2038, 0.386, South
<a href="#">25</a>	RIVERSIDE CEMENT CO.	10250 DAWSON CNYN	LUST, HIST CORTESE, CERS	Higher	2412, 0.457, NE
<a href="#">26</a>	TEMESCAL CANYON ELEM	CLAYSTONE AVENUE/NIC	ENVIROSTOR, SCH	Higher	2526, 0.478, WNW

# EXECUTIVE SUMMARY

## TARGET PROPERTY SEARCH RESULTS

The target property was not listed in any of the databases searched by EDR.

## SURROUNDING SITES: SEARCH RESULTS

Surrounding sites were identified in the following databases.

Elevations have been determined from the USGS Digital Elevation Model and should be evaluated on a relative (not an absolute) basis. Relative elevation information between sites of close proximity should be field verified. Sites with an elevation equal to or higher than the target property have been differentiated below from sites with an elevation lower than the target property.

Page numbers and map identification numbers refer to the EDR Radius Map report where detailed data on individual sites can be reviewed.

Sites listed in ***bold italics*** are in multiple databases.

Unmappable (orphan) sites are not considered in the foregoing analysis.

## STANDARD ENVIRONMENTAL RECORDS

### ***Federal RCRA generators list***

RCRA-SQG: A review of the RCRA-SQG list, as provided by EDR, and dated 03/25/2019 has revealed that there are 2 RCRA-SQG sites within approximately 0.25 miles of the target property.

<u>Equal/Higher Elevation</u>	<u>Address</u>	<u>Direction / Distance</u>	<u>Map ID</u>	<u>Page</u>
<b><i>HYDRO CONDUIT CORP</i></b> EPA ID:: CAD983660150	<b><i>23200 TEMESCAL CYN R</i></b>	<b><i>0 - 1/8 (0.000 mi.)</i></b>	<b><i>A7</i></b>	<b><i>9</i></b>
<b><i>WD SCHOCK CORP</i></b> EPA ID:: CAD982320806	<b><i>23125 TEMESCAL CANYO</i></b>	<b><i>WSW 0 - 1/8 (0.049 mi.)</i></b>	<b><i>C14</i></b>	<b><i>11</i></b>

RCRA-CESQG: A review of the RCRA-CESQG list, as provided by EDR, and dated 03/25/2019 has revealed that there is 1 RCRA-CESQG site within approximately 0.25 miles of the target property.

<u>Equal/Higher Elevation</u>	<u>Address</u>	<u>Direction / Distance</u>	<u>Map ID</u>	<u>Page</u>
HCI ENVIRONMENTAL & EPA ID:: CAR000287300	22941 TEMESCAL CANYO	WNW 1/8 - 1/4 (0.163 mi.)	E18	12

### ***State- and tribal - equivalent CERCLIS***

ENVIROSTOR: A review of the ENVIROSTOR list, as provided by EDR, and dated 01/28/2019 has revealed that there are 2 ENVIROSTOR sites within approximately 1 mile of the target property.

<u>Equal/Higher Elevation</u>	<u>Address</u>	<u>Direction / Distance</u>	<u>Map ID</u>	<u>Page</u>
<b><i>RANCHO SERRANO HIGH</i></b>	<b><i>LAWSON DRIVE/TEMESCA</i></b>	<b><i>SSW 1/4 - 1/2 (0.286 mi.)</i></b>	<b><i>19</i></b>	<b><i>12</i></b>





## EXECUTIVE SUMMARY

Status: Completed - Case Closed  
 Facility Status: Case Closed  
 Facility Id: 93795  
 Global Id: T0606500335  
 Facility Status: 9  
 Global ID: T0606500335

### **State and tribal registered storage tank lists**

UST: A review of the UST list, as provided by EDR, has revealed that there are 2 UST sites within approximately 0.25 miles of the target property.

<u>Equal/Higher Elevation</u>	<u>Address</u>	<u>Direction / Distance</u>	<u>Map ID</u>	<u>Page</u>
<b>HYDRO CONDUIT CORPOR</b> Database: UST, Date of Government Version: 12/10/2018 Facility Id: 400	<b>23200 TEMESCAL CANYO</b>	<b>0 - 1/8 (0.000 mi.)</b>	<b>A4</b>	<b>8</b>
<b>SHELL SERVICE STATIO</b> Database: RIVERSIDE CO. UST, Date of Government Version: 01/29/2019 Database: UST, Date of Government Version: 12/10/2018	<b>23255 TEMESCAL CANYO</b>	<b>S 0 - 1/8 (0.054 mi.)</b>	<b>D16</b>	<b>11</b>

### **ADDITIONAL ENVIRONMENTAL RECORDS**

#### **Local Lists of Hazardous waste / Contaminated Sites**

CERS HAZ WASTE: A review of the CERS HAZ WASTE list, as provided by EDR, and dated 04/09/2019 has revealed that there are 2 CERS HAZ WASTE sites within approximately 0.25 miles of the target property.

<u>Equal/Higher Elevation</u>	<u>Address</u>	<u>Direction / Distance</u>	<u>Map ID</u>	<u>Page</u>
<b>WD SCHOCK CORP</b>	<b>23125 TEMESCAL CANYO</b>	<b>WSW 0 - 1/8 (0.049 mi.)</b>	<b>C13</b>	<b>11</b>
<b>SHELL SERVICE STATIO</b>	<b>23255 TEMESCAL CANYO</b>	<b>S 0 - 1/8 (0.054 mi.)</b>	<b>D15</b>	<b>11</b>

#### **Local Lists of Registered Storage Tanks**

SWEEPS UST: A review of the SWEEPS UST list, as provided by EDR, and dated 06/01/1994 has revealed that there is 1 SWEEPS UST site within approximately 0.25 miles of the target property.

<u>Equal/Higher Elevation</u>	<u>Address</u>	<u>Direction / Distance</u>	<u>Map ID</u>	<u>Page</u>
<b>HYDRO CONDUIT CORPOR</b> Status: A Tank Status: A Comp Number: 11716	<b>23200 TEMESCAL CANYO</b>	<b>0 - 1/8 (0.000 mi.)</b>	<b>A4</b>	<b>8</b>

## EXECUTIVE SUMMARY

CA FID UST: A review of the CA FID UST list, as provided by EDR, and dated 10/31/1994 has revealed that there is 1 CA FID UST site within approximately 0.25 miles of the target property.

<u>Equal/Higher Elevation</u>	<u>Address</u>	<u>Direction / Distance</u>	<u>Map ID</u>	<u>Page</u>
<b>HYDRO CONDUIT CORP</b> Facility Id: 33000562 Status: A	<b>23200 TEMESCAL CYN R</b>	<b>0 - 1/8 (0.000 mi.)</b>	<b>A7</b>	<b>9</b>

CERS TANKS: A review of the CERS TANKS list, as provided by EDR, and dated 04/09/2019 has revealed that there is 1 CERS TANKS site within approximately 0.25 miles of the target property.

<u>Equal/Higher Elevation</u>	<u>Address</u>	<u>Direction / Distance</u>	<u>Map ID</u>	<u>Page</u>
<b>SHELL SERVICE STATIO</b>	<b>23255 TEMESCAL CANYO</b>	<b>S 0 - 1/8 (0.054 mi.)</b>	<b>D15</b>	<b>11</b>

### **Records of Emergency Release Reports**

CHMIRS: A review of the CHMIRS list, as provided by EDR, and dated 10/24/2018 has revealed that there is 1 CHMIRS site within approximately 0.001 miles of the target property.

<u>Equal/Higher Elevation</u>	<u>Address</u>	<u>Direction / Distance</u>	<u>Map ID</u>	<u>Page</u>
Not reported OES Incident Number: 3-3233	TEMESCAL CANYON & DA	0 - 1/8 (0.000 mi.)	B3	8

### **Other Ascertainable Records**

ICIS: A review of the ICIS list, as provided by EDR, and dated 11/18/2016 has revealed that there is 1 ICIS site within approximately 0.001 miles of the target property.

<u>Equal/Higher Elevation</u>	<u>Address</u>	<u>Direction / Distance</u>	<u>Map ID</u>	<u>Page</u>
<b>HYDRO CONDUIT CORP</b> FRS ID:: 110001183077	<b>23200 TEMESCAL CYN R</b>	<b>0 - 1/8 (0.000 mi.)</b>	<b>A7</b>	<b>9</b>

US AIRS: A review of the US AIRS list, as provided by EDR, has revealed that there is 1 US AIRS site within approximately 0.001 miles of the target property.

<u>Equal/Higher Elevation</u>	<u>Address</u>	<u>Direction / Distance</u>	<u>Map ID</u>	<u>Page</u>
<b>HYDRO CONDUIT CORP</b> Database: US AIRS MINOR, Date of Government Version: 10/12/2016 EPA plant ID:: 110001191610	<b>23200 TEMESCAL CYN R</b>	<b>0 - 1/8 (0.000 mi.)</b>	<b>A7</b>	<b>9</b>

## EXECUTIVE SUMMARY

FINDS: A review of the FINDS list, as provided by EDR, and dated 02/15/2019 has revealed that there are 3 FINDS sites within approximately 0.001 miles of the target property.

<u>Equal/Higher Elevation</u>	<u>Address</u>	<u>Direction / Distance</u>	<u>Map ID</u>	<u>Page</u>
CSR HYDRO CONDUIT Registry ID:: 110040863152	23200 TEMESCAL CYN R	0 - 1/8 (0.000 mi.)	A9	10
CONCRETE PIPE MFG FA Registry ID:: 110064889376	23200 TEMESCAL CANYO	0 - 1/8 (0.000 mi.)	A10	10
<b>RINKER MATERIALS HYD</b> Registry ID:: 110001183077	<b>23200 TEMESCAL CANYO</b>	<b>0 - 1/8 (0.000 mi.)</b>	<b>A12</b>	<b>10</b>

ECHO: A review of the ECHO list, as provided by EDR, and dated 03/03/2019 has revealed that there is 1 ECHO site within approximately 0.001 miles of the target property.

<u>Equal/Higher Elevation</u>	<u>Address</u>	<u>Direction / Distance</u>	<u>Map ID</u>	<u>Page</u>
<b>RINKER MATERIALS HYD</b> Registry ID: 110001183077	<b>23200 TEMESCAL CANYO</b>	<b>0 - 1/8 (0.000 mi.)</b>	<b>A12</b>	<b>10</b>

EMI: A review of the EMI list, as provided by EDR, and dated 12/31/2017 has revealed that there is 1 EMI site within approximately 0.001 miles of the target property.

<u>Equal/Higher Elevation</u>	<u>Address</u>	<u>Direction / Distance</u>	<u>Map ID</u>	<u>Page</u>
<b>HYDRO CONDUIT CORP</b> Facility Id: 21173	<b>23200 TEMESCAL CYN R</b>	<b>0 - 1/8 (0.000 mi.)</b>	<b>A8</b>	<b>10</b>

HAZNET: A review of the HAZNET list, as provided by EDR, and dated 12/31/2017 has revealed that there are 2 HAZNET sites within approximately 0.001 miles of the target property.

<u>Equal/Higher Elevation</u>	<u>Address</u>	<u>Direction / Distance</u>	<u>Map ID</u>	<u>Page</u>
CSR HYDRO CONDUIT GEPaid: CAD983660150 GEPaid: CAC002861475	23200 TEMESCAL CYN	0 - 1/8 (0.000 mi.)	A1	8
HYDRO CONDUIT CORPOR GEPaid: CAL000002591	23200 TEMESCAL CANYO	0 - 1/8 (0.000 mi.)	A5	8

HIST CORTESE: A review of the HIST CORTESE list, as provided by EDR, and dated 04/01/2001 has revealed that there are 3 HIST CORTESE sites within approximately 0.5 miles of the target property.

<u>Equal/Higher Elevation</u>	<u>Address</u>	<u>Direction / Distance</u>	<u>Map ID</u>	<u>Page</u>
<b>HYDRO CONDUIT CORP</b>	<b>23200 TEMESCAL CYN R</b>	<b>0 - 1/8 (0.000 mi.)</b>	<b>A7</b>	<b>9</b>

## EXECUTIVE SUMMARY

Reg Id: 083303356T

<b>MISSION CLAY PRODUCT</b>	<b>23835 TEMESCAL CNYN</b>	<b>S 1/4 - 1/2 (0.386 mi.)</b>	<b>G23</b>	<b>13</b>
Reg Id: 083302333T				

<b>RIVERSIDE CEMENT CO.</b>	<b>10250 DAWSON CNYN</b>	<b>NE 1/4 - 1/2 (0.457 mi.)</b>	<b>25</b>	<b>14</b>
Reg Id: 083302334T				

HWT: A review of the HWT list, as provided by EDR, and dated 01/07/2019 has revealed that there is 1 HWT site within approximately 0.25 miles of the target property.

<u>Equal/Higher Elevation</u>	<u>Address</u>	<u>Direction / Distance</u>	<u>Map ID</u>	<u>Page</u>
HCI ENVIRONMENTAL & Reg Num: 5464	22941 TEMESCAL CANYO	WNW 1/8 - 1/4 (0.163 mi.)	E17	12

NPDES: A review of the NPDES list, as provided by EDR, and dated 02/11/2019 has revealed that there is 1 NPDES site within approximately 0.001 miles of the target property.

<u>Equal/Higher Elevation</u>	<u>Address</u>	<u>Direction / Distance</u>	<u>Map ID</u>	<u>Page</u>
<b>HYDRO CONDUIT CORP</b> Facility Status: Terminated	<b>23200 TEMESCAL CYN R</b>	<b>0 - 1/8 (0.000 mi.)</b>	<b>A7</b>	<b>9</b>

WDS: A review of the WDS list, as provided by EDR, and dated 06/19/2007 has revealed that there is 1 WDS site within approximately 0.001 miles of the target property.

<u>Equal/Higher Elevation</u>	<u>Address</u>	<u>Direction / Distance</u>	<u>Map ID</u>	<u>Page</u>
<b>HYDRO CONDUIT CORP</b> Facility Status: A Facility Id: 8 331000094	<b>23200 TEMESCAL CYN R</b>	<b>0 - 1/8 (0.000 mi.)</b>	<b>A7</b>	<b>9</b>

CIWQS: A review of the CIWQS list, as provided by EDR, and dated 03/05/2019 has revealed that there are 2 CIWQS sites within approximately 0.001 miles of the target property.

<u>Equal/Higher Elevation</u>	<u>Address</u>	<u>Direction / Distance</u>	<u>Map ID</u>	<u>Page</u>
CONCRETE PIPE MFG FA	23200 TEMESCAL CANYO	0 - 1/8 (0.000 mi.)	A6	9
<b>HYDRO CONDUIT CORP</b>	<b>23200 TEMESCAL CYN R</b>	<b>0 - 1/8 (0.000 mi.)</b>	<b>A7</b>	<b>9</b>

CERS: A review of the CERS list, as provided by EDR, and dated 04/09/2019 has revealed that there are 2 CERS sites within approximately 0.001 miles of the target property.

<u>Equal/Higher Elevation</u>	<u>Address</u>	<u>Direction / Distance</u>	<u>Map ID</u>	<u>Page</u>
<b>HYDRO CONDUIT CORP</b>	<b>23200 TEMESCAL CYN R</b>	<b>0 - 1/8 (0.000 mi.)</b>	<b>A7</b>	<b>9</b>
<b>HYDRO CONDUIT CORP</b>	<b>23200 TEMESCAL CYN R</b>	<b>0 - 1/8 (0.000 mi.)</b>	<b>A8</b>	<b>10</b>

# EXECUTIVE SUMMARY

## EDR RECOVERED GOVERNMENT ARCHIVES

### *Exclusive Recovered Govt. Archives*

RGA LF: A review of the RGA LF list, as provided by EDR, has revealed that there is 1 RGA LF site within approximately 0.001 miles of the target property.

<u>Equal/Higher Elevation</u>	<u>Address</u>	<u>Direction / Distance</u>	<u>Map ID</u>	<u>Page</u>
CORONA CLAY COMPANY Facility ID: 33-AA-0068	DAWSON CANYON RD & T	0 - 1/8 (0.000 mi.)	B2	8

RGA LUST: A review of the RGA LUST list, as provided by EDR, has revealed that there is 1 RGA LUST site within approximately 0.001 miles of the target property.

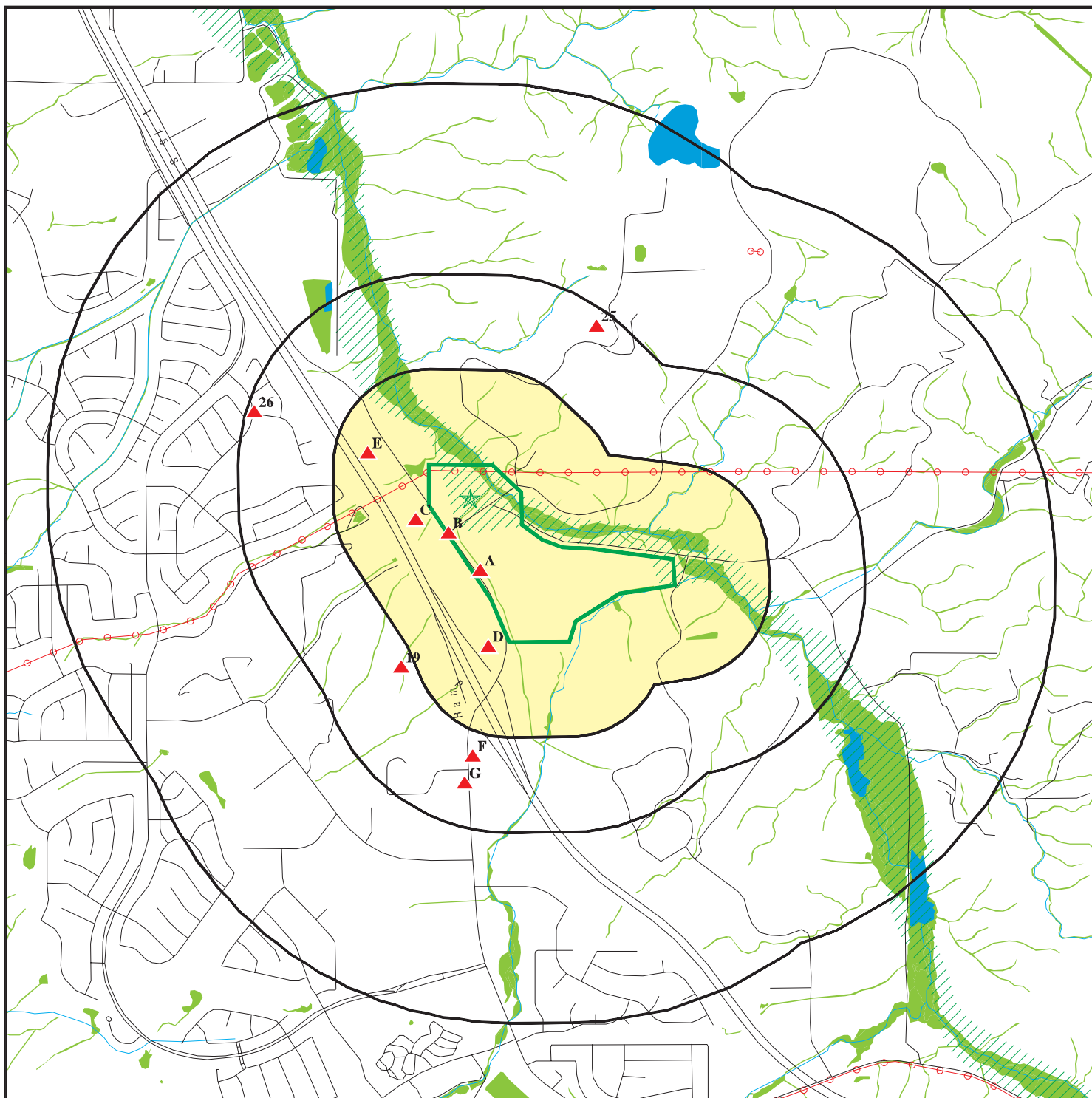
<u>Equal/Higher Elevation</u>	<u>Address</u>	<u>Direction / Distance</u>	<u>Map ID</u>	<u>Page</u>
CSR HYDRO CONDUIT	23200 TEMESCAL CANYO	0 - 1/8 (0.000 mi.)	A11	10

Count: 11 records.

ORPHAN SUMMARY

City	EDR ID	Site Name	Site Address	Zip	Database(s)
CORONA	S106117708	WILD ROSE DEVELOPMENT	HIGHWAY 15 NEAR CLAY CANYON		LUST
CORONA	S107537949		CAJALCO RD-1/2 MI E OF TEMESCA		CDL
CORONA	S121678248	SW CR OLD TEMESCAL RD & 6TH ST	SW CR OLD TEMESCAL RD & 6TH ST		CIWQS
CORONA	S123302668	TEMESCAL CANYON ROAD	DAWSON CANYON RD TO DOS LAGOS	92883	NPDES, CERS
CORONA	S121634120	DEWATERING,TEMESCAL CANYON	TEMESCAL CANYON		CIWQS
CORONA	S121679192	TEMESCAL CANYON RD WIDENING	TEMESCAL CANYON RD AND I 15	92883	CIWQS
CORONA	S109611842		TEMESCAL CANYON RD, 3/4 MILE N	92883	CDL
CORONA	S109611831		ON TEMESCAL CANYON RD, 1/4 MI	92883	CDL
CORONA	S107540863		TEMESCAL CANYON RD @ WEIRICK R	92883	CDL
CORONA	S107540862		TEMESCAL CANYON RD (@ HIGHWAY	92883	CDL
RIVERSIDE COUNTY	1023245070	TEMESCA CANYON RD - COLDWATER CANY	TEMESCAL CANYON		FINDS

# OVERVIEW MAP - 5657831.2S



Target Property

Sites at elevations higher than or equal to the target property

Sites at elevations lower than the target property

Manufactured Gas Plants

National Priority List Sites

Dept. Defense Sites

Indian Reservations BIA

Power transmission lines

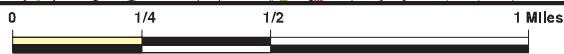
100-year flood zone

500-year flood zone

National Wetland Inventory

State Wetlands

Areas of Concern



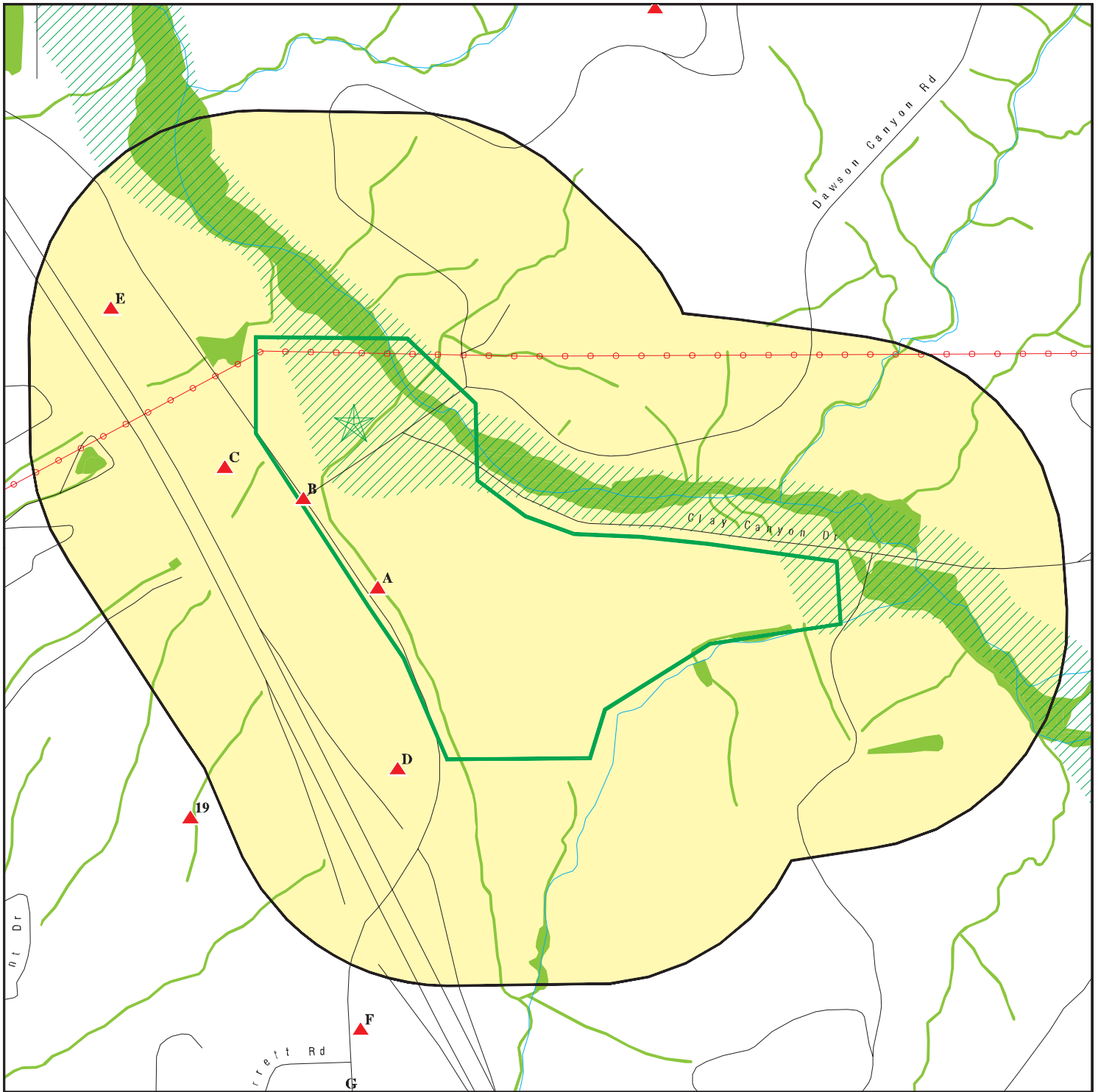
This report includes Interactive Map Layers to display and/or hide map information. The legend includes only those icons for the default map view.

SITE NAME: 23100 Temescal Canyon Rd  
 ADDRESS: 23100 Temescal Canyon Rd  
 Corona CA 92883  
 LAT/LONG: 33.784328 / 117.487863

CLIENT: Hazard Management Consulting  
 CONTACT: Troy Taylor  
 INQUIRY #: 5657831.2S  
 DATE: May 20, 2019 1:54 pm



# DETAIL MAP - 5657831.2S



Target Property

Sites at elevations higher than or equal to the target property

Sites at elevations lower than the target property

Manufactured Gas Plants

Sensitive Receptors

National Priority List Sites

Dept. Defense Sites

Indian Reservations BIA

Power transmission lines

100-year flood zone

500-year flood zone

National Wetland Inventory

State Wetlands

Areas of Concern



This report includes Interactive Map Layers to display and/or hide map information. The legend includes only those icons for the default map view.

SITE NAME: 23100 Temescal Canyon Rd  
 ADDRESS: 23100 Temescal Canyon Rd  
 Corona CA 92883  
 LAT/LONG: 33.784328 / 117.487863

CLIENT: Hazard Management Consulting  
 CONTACT: Troy Taylor  
 INQUIRY #: 5657831.2s  
 DATE: May 20, 2019 1:55 pm

## MAP FINDINGS SUMMARY

Database	Search Distance (Miles)	Target Property	< 1/8	1/8 - 1/4	1/4 - 1/2	1/2 - 1	> 1	Total Plotted
<b>STANDARD ENVIRONMENTAL RECORDS</b>								
<b><i>Federal NPL site list</i></b>								
NPL	1.000		0	0	0	0	NR	0
Proposed NPL	1.000		0	0	0	0	NR	0
NPL LIENS	0.001		0	NR	NR	NR	NR	0
<b><i>Federal Delisted NPL site list</i></b>								
Delisted NPL	1.000		0	0	0	0	NR	0
<b><i>Federal CERCLIS list</i></b>								
FEDERAL FACILITY	0.500		0	0	0	NR	NR	0
SEMS	0.500		0	0	0	NR	NR	0
<b><i>Federal CERCLIS NFRAP site list</i></b>								
SEMS-ARCHIVE	0.500		0	0	0	NR	NR	0
<b><i>Federal RCRA CORRACTS facilities list</i></b>								
CORRACTS	1.000		0	0	0	0	NR	0
<b><i>Federal RCRA non-CORRACTS TSD facilities list</i></b>								
RCRA-TSDF	0.500		0	0	0	NR	NR	0
<b><i>Federal RCRA generators list</i></b>								
RCRA-LQG	0.250		0	0	NR	NR	NR	0
RCRA-SQG	0.250		2	0	NR	NR	NR	2
RCRA-CESQG	0.250		0	1	NR	NR	NR	1
<b><i>Federal institutional controls / engineering controls registries</i></b>								
LUCIS	0.500		0	0	0	NR	NR	0
US ENG CONTROLS	0.500		0	0	0	NR	NR	0
US INST CONTROL	0.500		0	0	0	NR	NR	0
<b><i>Federal ERNS list</i></b>								
ERNS	0.001		0	NR	NR	NR	NR	0
<b><i>State- and tribal - equivalent NPL RESPONSE</i></b>								
RESPONSE	1.000		0	0	0	0	NR	0
<b><i>State- and tribal - equivalent CERCLIS ENVIROSTOR</i></b>								
ENVIROSTOR	1.000		0	0	2	0	NR	2
<b><i>State and tribal landfill and/or solid waste disposal site lists</i></b>								
SWF/LF	0.500		0	0	0	NR	NR	0
<b><i>State and tribal leaking storage tank lists</i></b>								
LUST	0.500		2	0	6	NR	NR	8

## MAP FINDINGS SUMMARY

Database	Search Distance (Miles)	Target Property	< 1/8	1/8 - 1/4	1/4 - 1/2	1/2 - 1	> 1	Total Plotted
INDIAN LUST	0.500		0	0	0	NR	NR	0
CPS-SLIC	0.500		0	0	0	NR	NR	0
<b><i>State and tribal registered storage tank lists</i></b>								
FEMA UST	0.250		0	0	NR	NR	NR	0
UST	0.250		2	0	NR	NR	NR	2
AST	0.250		0	0	NR	NR	NR	0
INDIAN UST	0.250		0	0	NR	NR	NR	0
<b><i>State and tribal voluntary cleanup sites</i></b>								
INDIAN VCP	0.500		0	0	0	NR	NR	0
VCP	0.500		0	0	0	NR	NR	0
<b><i>State and tribal Brownfields sites</i></b>								
BROWNFIELDS	0.500		0	0	0	NR	NR	0
<b><u>ADDITIONAL ENVIRONMENTAL RECORDS</u></b>								
<b><i>Local Brownfield lists</i></b>								
US BROWNFIELDS	0.500		0	0	0	NR	NR	0
<b><i>Local Lists of Landfill / Solid Waste Disposal Sites</i></b>								
WMUDS/SWAT	0.500		0	0	0	NR	NR	0
SWRCY	0.500		0	0	0	NR	NR	0
HAULERS	0.001		0	NR	NR	NR	NR	0
INDIAN ODI	0.500		0	0	0	NR	NR	0
ODI	0.500		0	0	0	NR	NR	0
DEBRIS REGION 9	0.500		0	0	0	NR	NR	0
IHS OPEN DUMPS	0.500		0	0	0	NR	NR	0
<b><i>Local Lists of Hazardous waste / Contaminated Sites</i></b>								
US HIST CDL	0.001		0	NR	NR	NR	NR	0
HIST Cal-Sites	1.000		0	0	0	0	NR	0
SCH	0.250		0	0	NR	NR	NR	0
CDL	0.001		0	NR	NR	NR	NR	0
CERS HAZ WASTE	0.250		2	0	NR	NR	NR	2
Toxic Pits	1.000		0	0	0	0	NR	0
US CDL	0.001		0	NR	NR	NR	NR	0
PFAS	0.001		0	NR	NR	NR	NR	0
<b><i>Local Lists of Registered Storage Tanks</i></b>								
SWEEPS UST	0.250		1	0	NR	NR	NR	1
HIST UST	0.250		0	0	NR	NR	NR	0
CA FID UST	0.250		1	0	NR	NR	NR	1
CERS TANKS	0.250		1	0	NR	NR	NR	1
<b><i>Local Land Records</i></b>								
LIENS	0.001		0	NR	NR	NR	NR	0

## MAP FINDINGS SUMMARY

Database	Search Distance (Miles)	Target Property	< 1/8	1/8 - 1/4	1/4 - 1/2	1/2 - 1	> 1	Total Plotted
LIENS 2	0.001		0	NR	NR	NR	NR	0
DEED	0.500		0	0	0	NR	NR	0
<b>Records of Emergency Release Reports</b>								
HMIRS	0.001		0	NR	NR	NR	NR	0
CHMIRS	0.001		1	NR	NR	NR	NR	1
LDS	0.001		0	NR	NR	NR	NR	0
MCS	0.001		0	NR	NR	NR	NR	0
SPILLS 90	0.001		0	NR	NR	NR	NR	0
<b>Other Ascertainable Records</b>								
RCRA NonGen / NLR	0.250		0	0	NR	NR	NR	0
FUDS	1.000		0	0	0	0	NR	0
DOD	1.000		0	0	0	0	NR	0
SCRD DRYCLEANERS	0.500		0	0	0	NR	NR	0
US FIN ASSUR	0.001		0	NR	NR	NR	NR	0
EPA WATCH LIST	0.001		0	NR	NR	NR	NR	0
2020 COR ACTION	0.250		0	0	NR	NR	NR	0
TSCA	0.001		0	NR	NR	NR	NR	0
TRIS	0.001		0	NR	NR	NR	NR	0
SSTS	0.001		0	NR	NR	NR	NR	0
ROD	1.000		0	0	0	0	NR	0
RMP	0.001		0	NR	NR	NR	NR	0
RAATS	0.001		0	NR	NR	NR	NR	0
PRP	0.001		0	NR	NR	NR	NR	0
PADS	0.001		0	NR	NR	NR	NR	0
ICIS	0.001		1	NR	NR	NR	NR	1
FTTS	0.001		0	NR	NR	NR	NR	0
MLTS	0.001		0	NR	NR	NR	NR	0
COAL ASH DOE	0.001		0	NR	NR	NR	NR	0
COAL ASH EPA	0.500		0	0	0	NR	NR	0
PCB TRANSFORMER	0.001		0	NR	NR	NR	NR	0
RADINFO	0.001		0	NR	NR	NR	NR	0
HIST FTTS	0.001		0	NR	NR	NR	NR	0
DOT OPS	0.001		0	NR	NR	NR	NR	0
CONSENT	1.000		0	0	0	0	NR	0
INDIAN RESERV	0.001		0	NR	NR	NR	NR	0
FUSRAP	1.000		0	0	0	0	NR	0
UMTRA	0.500		0	0	0	NR	NR	0
LEAD SMELTERS	0.001		0	NR	NR	NR	NR	0
US AIRS	0.001		1	NR	NR	NR	NR	1
US MINES	0.250		0	0	NR	NR	NR	0
ABANDONED MINES	0.001		0	NR	NR	NR	NR	0
FINDS	0.001		3	NR	NR	NR	NR	3
ECHO	0.001		1	NR	NR	NR	NR	1
UXO	1.000		0	0	0	0	NR	0
DOCKET HWC	0.001		0	NR	NR	NR	NR	0
FUELS PROGRAM	0.250		0	0	NR	NR	NR	0
CA BOND EXP. PLAN	1.000		0	0	0	0	NR	0
Cortese	0.500		0	0	0	NR	NR	0
CUPA Listings	0.250		0	0	NR	NR	NR	0



MAP FINDINGS

Map ID Direction Distance Elevation	Site	Database(s)	EDR ID Number EPA ID Number
----------------------------------------------	------	-------------	--------------------------------

A1  < 1/8 1 ft.	CSR HYDRO CONDUIT 23200 TEMESCAL CYN CORONA, CA 91720	HAZNET	S113019185 N/A
--------------------------	-------------------------------------------------------------	--------	-------------------

[Click here for full text details](#)

Relative:  
Higher  
HAZNET  
GEPaid: CAD983660150  
GEPaid: CAC002861475

---

B2  < 1/8 1 ft.	CORONA CLAY COMPANY DAWSON CANYON RD & TEMESCAL CANYON RD CORONA, CA	RGA LF	S114726826 N/A
--------------------------	----------------------------------------------------------------------------	--------	-------------------

[Click here for full text details](#)

Relative:  
Higher  
RGA LF  
Facility ID: 33-AA-0068

---

B3  < 1/8 1 ft.	TEMESCAL CANYON & DAWSON CANYON CORONA, CA 90014	CHMIRS	S106396862 N/A
--------------------------	-----------------------------------------------------	--------	-------------------

[Click here for full text details](#)

Relative:  
Higher  
CHMIRS  
OES Incident Number: 3-3233

---

A4  < 1/8 1 ft.	HYDRO CONDUIT CORPORATION 23200 TEMESCAL CANYON RD CORONA, CA 92883	UST SWEEPS UST	U003152745 N/A
--------------------------	---------------------------------------------------------------------------	-------------------	-------------------

[Click here for full text details](#)

Relative:  
Higher  
UST  
Facility Id: 400

SWEEPS UST  
Status: A  
Tank Status: A  
Comp Number: 11716

---

A5  < 1/8 1 ft.	HYDRO CONDUIT CORPORATION 23200 TEMESCAL CANYON ROAD CORONA, CA 91718	HAZNET	S113022569 N/A
--------------------------	-----------------------------------------------------------------------------	--------	-------------------

[Click here for full text details](#)

Relative:  
Higher  
HAZNET  
GEPaid: CAL000002591

MAP FINDINGS

Map ID Direction Distance Elevation	Site	Database(s)	EDR ID Number EPA ID Number
----------------------------------------------	------	-------------	--------------------------------

A6  < 1/8 1 ft.	<b>CONCRETE PIPE MFG FAC</b> <b>23200 TEMESCAL CANYON</b> <b>CORONA, CA 91719</b>	CIWQS	S121630698 N/A
--------------------------	-----------------------------------------------------------------------------------------	-------	-------------------

Relative: [Click here for full text details](#)  
Higher

A7  < 1/8 1 ft.	<b>HYDRO CONDUIT CORP</b> <b>23200 TEMESCAL CYN RD</b> <b>CORONA, CA 92883</b>	RCRA-SQG LUST CA FID UST ICIS US AIRS HIST CORTESE NPDES WDS CIWQS CERS	1000819995 CAD983660150
--------------------------	--------------------------------------------------------------------------------------	----------------------------------------------------------------------------------------------------	----------------------------

Relative: [Click here for full text details](#)  
Higher

**RCRA-SQG**  
EPA Id: CAD983660150

**LUST**  
Facility Status: Case Closed  
Status: Completed - Case Closed  
Global Id: T0606500563  
Global ID: T0606500563

**CA FID UST**  
Status: A  
Facility Id: 33000562

**ICIS**  
FRS ID:: 110001183077

**US AIRS**  
EPA plant ID:: 110001191610

**HIST CORTESE**  
Reg Id: 083303356T

**NPDES**  
Facility Status: Terminated

**WDS**  
Facility Id: 8 33I000094  
Facility Status: Active - Any facility with a continuous or seasonal discharge that is under Waste Discharge Requirements.



MAP FINDINGS

Map ID Direction Distance Elevation	Site	Database(s)	EDR ID Number EPA ID Number
A8 < 1/8 1 ft.	HYDRO CONDUIT CORP 23200 TEMESCAL CYN RD CORONA, CA 91720	LUST EMI CERS	S103771157 N/A
Relative: Higher	<a href="#">Click here for full text details</a> <b>LUST</b> Facility Id: 9814820 Facility Status: 9  <b>EMI</b> Facility Id: 21173		
A9 < 1/8 1 ft.	CSR HYDRO CONDUIT 23200 TEMESCAL CYN RD CORONA, CA 91719	FINDS	1014680400 N/A
Relative: Higher	<a href="#">Click here for full text details</a> <b>FINDS</b> Registry ID:: 110040863152		
A10 < 1/8 1 ft.	CONCRETE PIPE MFG FAC 23200 TEMESCAL CANYON CORONA, CA 91719	FINDS	1023203928 N/A
Relative: Higher	<a href="#">Click here for full text details</a> <b>FINDS</b> Registry ID:: 110064889376		
A11 < 1/8 1 ft.	CSR HYDRO CONDUIT 23200 TEMESCAL CANYON RD CORONA, CA	RGA LUST	S114608183 N/A
Relative: Higher	<a href="#">Click here for full text details</a>		
A12 < 1/8 1 ft.	RINKER MATERIALS HYDRO CONDUIT 23200 TEMESCAL CANYON ROAD CORONA, CA 92883	FINDS ECHO	1016064092 N/A
Relative: Higher	<a href="#">Click here for full text details</a> <b>FINDS</b> Registry ID:: 110001183077  <b>ECHO</b>		

MAP FINDINGS

Map ID Direction Distance Elevation	Site	Database(s)	EDR ID Number EPA ID Number
----------------------------------------------	------	-------------	--------------------------------

**RINKER MATERIALS HYDRO CONDUIT (Continued)** **1016064092**  
 Registry ID: 110001183077

---

<b>C13</b> <b>WSW</b> < 1/8 0.049 mi. 259 ft.  Relative: Higher	<b>WD SCHOCK CORP</b> 23125 TEMESCAL CANYON RD CORONA, CA 92883  <a href="#">Click here for full text details</a>  <b>NPDES</b> Facility Status: Terminated	<b>CERS HAZ WASTE</b> <b>NPDES</b> <b>CIWQS</b> <b>CERS</b>	<b>S103644094</b> <b>N/A</b>
--------------------------------------------------------------------------------------	----------------------------------------------------------------------------------------------------------------------------------------------------------------------------------	----------------------------------------------------------------------	---------------------------------

---

<b>C14</b> <b>WSW</b> < 1/8 0.049 mi. 259 ft.  Relative: Higher	<b>WD SCHOCK CORP</b> 23125 TEMESCAL CANYON RD CORONA, CA 92883  <a href="#">Click here for full text details</a>  <b>RCRA-SQG</b> EPA Id: CAD982320806  <b>US AIRS</b> EPA plant ID:: 110002415690	<b>RCRA-SQG</b> <b>US AIRS</b>	<b>1000378173</b> <b>CAD982320806</b>
--------------------------------------------------------------------------------------	-----------------------------------------------------------------------------------------------------------------------------------------------------------------------------------------------------------------------------------	-----------------------------------	------------------------------------------

---

<b>D15</b> <b>South</b> < 1/8 0.054 mi. 285 ft.  Relative: Higher	<b>SHELL SERVICE STATION</b> 23255 TEMESCAL CANYON RD CORONA, CA 92883  <a href="#">Click here for full text details</a>  <b>HAZNET</b> GEPAID: CAL000291767	<b>CERS HAZ WASTE</b> <b>CERS TANKS</b> <b>HAZNET</b> <b>CERS</b>	<b>S113136206</b> <b>N/A</b>
----------------------------------------------------------------------------------------	-----------------------------------------------------------------------------------------------------------------------------------------------------------------------------------	----------------------------------------------------------------------------	---------------------------------

---

<b>D16</b> <b>South</b> < 1/8 0.054 mi. 285 ft.  Relative: Higher	<b>SHELL SERVICE STATION</b> 23255 TEMESCAL CANYON RD CORONA, CA 92883  <a href="#">Click here for full text details</a>	<b>UST</b>	<b>U004186723</b> <b>N/A</b>
----------------------------------------------------------------------------------------	--------------------------------------------------------------------------------------------------------------------------------------	------------	---------------------------------

MAP FINDINGS

Map ID Direction Distance Elevation	Site	Database(s)	EDR ID Number EPA ID Number
E17 WNW 1/8-1/4 0.163 mi. 859 ft.	<p><b>HCI ENVIRONMENTAL &amp; ENGINEERING SERVICE</b> 22941 TEMESCAL CANYON RD CORONA, CA 92883</p> <p><a href="#">Click here for full text details</a></p> <p>Relative: Higher</p> <p><b>HWT</b> Reg Num: 5464</p>	HWT	S103966807 N/A
E18 WNW 1/8-1/4 0.163 mi. 859 ft.	<p><b>HCI ENVIRONMENTAL &amp; ENGINEERING SERVICE</b> 22941 TEMESCAL CANYON RD. CORONA, CA 92883</p> <p><a href="#">Click here for full text details</a></p> <p>Relative: Higher</p> <p><b>RCRA-CESQG</b> EPA Id: CAR000287300</p>	RCRA-CESQG	1024877170 CAR000287300
19 SSW 1/4-1/2 0.286 mi. 1509 ft.	<p><b>RANCHO SERRANO HIGH SCHOOL</b> LAWSON DRIVE/TEMESCAL CANYON ROAD CORONA, CA 92883</p> <p><a href="#">Click here for full text details</a></p> <p>Relative: Higher</p> <p><b>ENVIROSTOR</b> Facility Id: 60000062 Status: No Action Required</p> <p><b>SCH</b> Facility Id: 60000062 Status: No Action Required</p>	ENVIROSTOR SCH	S118757050 N/A
F20 South 1/4-1/2 0.312 mi. 1649 ft.	<p><b>ARCO STATION</b> 23760 TEMESCAL CANYON ROAD CORONA, CA</p> <p><a href="#">Click here for full text details</a></p> <p>Relative: Higher</p> <p><b>LUST</b> Facility Status: Remediation Plan Global ID: T0606520247</p>	LUST	S105690607 N/A
F21 South 1/4-1/2 0.312 mi. 1649 ft.	<p><b>ARCO TEMESCAL CYN</b> 23760 TEMESCAL CANYON RD CORONA, CA</p> <p><a href="#">Click here for full text details</a></p> <p>Relative: Higher</p> <p><b>LUST</b> Facility Id: 980750</p>	LUST	S104228038 N/A

Map ID  
Direction  
Distance  
Elevation

MAP FINDINGS

Site

Database(s)

EDR ID Number  
EPA ID Number

**ARCO TEMESCAL CYN (Continued)**

**S104228038**

Facility Status: 9

**F22**  
South  
1/4-1/2  
0.312 mi.  
1649 ft.

**ARCO TEMESCAL CYN**  
23760 TEMESCAL CANYON ROAD  
CORONA, CA 92883

**LUST**  
**S101590282**  
SWEEPS UST  
CA FID UST  
CERS  
N/A

Relative:  
Higher

[Click here for full text details](#)

**LUST**

Status: Completed - Case Closed  
Global Id: T0606520247

**SWEEPS UST**

Status: A  
Tank Status: A  
Comp Number: 26597

**CA FID UST**

Status: A  
Facility Id: 33006950

**G23**  
South  
1/4-1/2  
0.386 mi.  
2038 ft.

**MISSION CLAY PRODUCTS**  
23835 TEMESCAL CNYN  
CORONA, CA 91718

**LUST**  
**S105023408**  
HIST CORTESE  
N/A

Relative:  
Higher

[Click here for full text details](#)

**LUST**

Facility Id: 93929  
Facility Status: 9

**HIST CORTESE**

Reg Id: 083302333T

**G24**  
South  
1/4-1/2  
0.386 mi.  
2038 ft.

**MISSION CLAY PRODUCTS**  
23835 TEMESCAL CANYON RD  
CORONA, CA 91718

**LUST**  
**1007286671**  
NPDES  
CIWQS  
CERS  
N/A

Relative:  
Higher

[Click here for full text details](#)

**LUST**

Facility Status: Case Closed  
Status: Completed - Case Closed  
Global Id: T0606500334  
Global ID: T0606500334

**NPDES**

Facility Status: Active

MAP FINDINGS

Map ID Direction Distance Elevation	Site	Database(s)	EDR ID Number EPA ID Number
----------------------------------------------	------	-------------	--------------------------------

---

<b>25</b> <b>NE</b> <b>1/4-1/2</b> <b>0.457 mi.</b> <b>2412 ft.</b>	<b>RIVERSIDE CEMENT CO.</b> <b>10250 DAWSON CNYN</b> <b>CORONA, CA 91719</b>	<b>LUST</b> <b>HIST CORTESE</b> <b>CERS</b>	<b>S105023401</b> <b>N/A</b>
---------------------------------------------------------------------------------	------------------------------------------------------------------------------------	---------------------------------------------------	---------------------------------

[Click here for full text details](#)

Relative:  
Higher

**LUST**  
 Facility Status: Case Closed  
 Status: Completed - Case Closed  
 Facility Id: 93795  
 Global Id: T0606500335  
 Facility Status: 9  
 Global ID: T0606500335

**HIST CORTESE**  
 Reg Id: 083302334T

---

<b>26</b> <b>WNW</b> <b>1/4-1/2</b> <b>0.478 mi.</b> <b>2526 ft.</b>	<b>TEMESCAL CANYON ELEMENTARY</b> <b>CLAYSTONE AVENUE/NICKELLAUS COURT</b> <b>CORONA, CA 92883</b>	<b>ENVIROSTOR</b> <b>SCH</b>	<b>S107737436</b> <b>N/A</b>
----------------------------------------------------------------------------------	----------------------------------------------------------------------------------------------------------	---------------------------------	---------------------------------

[Click here for full text details](#)

Relative:  
Higher

**ENVIROSTOR**  
 Facility Id: 33010021  
 Status: No Further Action

**SCH**  
 Facility Id: 33010021  
 Status: No Further Action

## GOVERNMENT RECORDS SEARCHED / DATA CURRENCY TRACKING

St	Acronym	Full Name	Government Agency	Gov Date	Arvl. Date	Active Date
CA	AST	Aboveground Petroleum Storage Tank Facilities	California Environmental Protection Agency	07/06/2016	07/12/2016	09/19/2016
CA	BROWNFIELDS	Considered Brownfields Sites Listing	State Water Resources Control Board	03/25/2019	03/26/2019	04/29/2019
CA	CA BOND EXP. PLAN	Bond Expenditure Plan	Department of Health Services	01/01/1989	07/27/1994	08/02/1994
CA	CA FID UST	Facility Inventory Database	California Environmental Protection Agency	10/31/1994	09/05/1995	09/29/1995
CA	CDL	Clandestine Drug Labs	Department of Toxic Substances Control	12/31/2017	06/12/2018	08/06/2018
CA	CERS	CalEPA Regulated Site Portal Data	California Environmental Protection Agency	04/09/2019	04/11/2019	05/08/2019
CA	CERS HAZ WASTE	CERS HAZ WASTE	CalEPA	04/09/2019	04/11/2019	05/08/2019
CA	CERS TANKS	California Environmental Reporting System (CERS) Tanks	California Environmental Protection Agency	04/09/2019	04/11/2019	05/08/2019
CA	CHMIRS	California Hazardous Material Incident Report System	Office of Emergency Services	10/24/2018	01/24/2019	03/05/2019
CA	CIWQS	California Integrated Water Quality System	State Water Resources Control Board	03/05/2019	03/05/2019	04/02/2019
CA	CORTESE	"Cortese" Hazardous Waste & Substances Sites List	CAL EPA/Office of Emergency Information	03/25/2019	03/26/2019	05/01/2019
CA	CPS-SLIC	Statewide SLIC Cases (GEOTRACKER)	State Water Resources Control Board	12/10/2018	12/11/2018	01/15/2019
CA	CUPA LIVERMORE-PLEASANTON	CUPA Facility Listing	Livermore-Pleasanton Fire Department	01/23/2019	02/26/2019	04/01/2019
CA	CUPA SAN FRANCISCO CO	CUPA Facility Listing	San Francisco County Department of Environmen	04/18/2019	04/19/2019	04/30/2019
CA	DEED	Deed Restriction Listing	DTSC and SWRCB	03/04/2019	03/05/2019	04/01/2019
CA	DRYCLEAN AVAQMD	Antelope Valley Air Quality Management District Drycleaner L	Antelope Valley Air Quality Management Distri	02/27/2019	02/28/2019	04/01/2019
CA	DRYCLEAN SOUTH COAST	South Coast Air Quality Management District Drycleaner Listi	South Coast Air Quality Management District	03/19/2019	03/22/2019	04/09/2019
CA	DRYCLEANERS	Cleaner Facilities	Department of Toxic Substance Control	12/13/2018	01/17/2019	03/05/2019
CA	EMI	Emissions Inventory Data	California Air Resources Board	12/31/2017	06/20/2018	08/06/2018
CA	ENF	Enforcement Action Listing	State Water Resoruces Control Board	11/01/2018	11/02/2018	12/13/2018
CA	ENVIROSTOR	EnviroStor Database	Department of Toxic Substances Control	01/28/2019	01/29/2019	03/05/2019
CA	Financial Assurance 1	Financial Assurance Information Listing	Department of Toxic Substances Control	01/10/2019	01/23/2019	03/05/2019
CA	Financial Assurance 2	Financial Assurance Information Listing	California Integrated Waste Management Board	02/15/2019	02/19/2019	03/05/2019
CA	HAULERS	Registered Waste Tire Haulers Listing	Integrated Waste Management Board	03/26/2019	03/27/2019	04/30/2019
CA	HAZNET	Facility and Manifest Data	California Environmental Protection Agency	12/31/2017	10/10/2018	11/16/2018
CA	HIST CAL-SITES	Calsites Database	Department of Toxic Substance Control	08/08/2005	08/03/2006	08/24/2006
CA	HIST CORTESE	Hazardous Waste & Substance Site List	Department of Toxic Substances Control	04/01/2001	01/22/2009	04/08/2009
CA	HIST UST	Hazardous Substance Storage Container Database	State Water Resources Control Board	10/15/1990	01/25/1991	02/12/1991
CA	HWP	EnviroStor Permitted Facilities Listing	Department of Toxic Substances Control	02/19/2019	02/20/2019	03/05/2019
CA	HWT	Registered Hazardous Waste Transporter Database	Department of Toxic Substances Control	01/07/2019	01/08/2019	03/05/2019
CA	ICE	ICE	Department of Toxic Substances Control	02/19/2019	02/20/2019	03/05/2019
CA	LDS	Land Disposal Sites Listing (GEOTRACKER)	State Water Quality Control Board	12/10/2018	12/11/2018	01/15/2019
CA	LIENS	Environmental Liens Listing	Department of Toxic Substances Control	02/28/2019	03/01/2019	04/02/2019
CA	LUST	Leaking Underground Fuel Tank Report (GEOTRACKER)	State Water Resources Control Board	12/10/2018	12/11/2018	01/15/2019
CA	LUST REG 1	Active Toxic Site Investigation	California Regional Water Quality Control Boa	02/01/2001	02/28/2001	03/29/2001
CA	LUST REG 2	Fuel Leak List	California Regional Water Quality Control Boa	09/30/2004	10/20/2004	11/19/2004
CA	LUST REG 3	Leaking Underground Storage Tank Database	California Regional Water Quality Control Boa	05/19/2003	05/19/2003	06/02/2003
CA	LUST REG 4	Underground Storage Tank Leak List	California Regional Water Quality Control Boa	09/07/2004	09/07/2004	10/12/2004
CA	LUST REG 5	Leaking Underground Storage Tank Database	California Regional Water Quality Control Boa	07/01/2008	07/22/2008	07/31/2008
CA	LUST REG 6L	Leaking Underground Storage Tank Case Listing	California Regional Water Quality Control Boa	09/09/2003	09/10/2003	10/07/2003
CA	LUST REG 6V	Leaking Underground Storage Tank Case Listing	California Regional Water Quality Control Boa	06/07/2005	06/07/2005	06/29/2005
CA	LUST REG 7	Leaking Underground Storage Tank Case Listing	California Regional Water Quality Control Boa	02/26/2004	02/26/2004	03/24/2004
CA	LUST REG 8	Leaking Underground Storage Tanks	California Regional Water Quality Control Boa	02/14/2005	02/15/2005	03/28/2005
CA	LUST REG 9	Leaking Underground Storage Tank Report	California Regional Water Quality Control Boa	03/01/2001	04/23/2001	05/21/2001
CA	MCS	Military Cleanup Sites Listing (GEOTRACKER)	State Water Resources Control Board	12/10/2018	12/11/2018	01/15/2019
CA	MILITARY PRIV SITES	Military Privatized Sites (GEOTRACKER)	State Water Resources Control Board	12/10/2018	12/11/2018	01/15/2019
CA	MILITARY UST SITES	Military UST Sites (GEOTRACKER)	State Water Resources Control Board	12/10/2018	12/11/2018	01/15/2019

## GOVERNMENT RECORDS SEARCHED / DATA CURRENCY TRACKING

St	Acronym	Full Name	Government Agency	Gov Date	Arvl. Date	Active Date
CA	MINES	Mines Site Location Listing	Department of Conservation	12/10/2018	12/12/2018	01/15/2019
CA	MWMP	Medical Waste Management Program Listing	Department of Public Health	02/20/2019	03/05/2019	04/02/2019
CA	NON-CASE INFO	Non-Case Information Sites (GEOTRACKER)	State Water Resources Control Board	12/10/2018	12/11/2018	01/15/2019
CA	NOTIFY 65	Proposition 65 Records	State Water Resources Control Board	03/18/2019	03/19/2019	04/29/2019
CA	NPDES	NPDES Permits Listing	State Water Resources Control Board	02/11/2019	02/12/2019	03/07/2019
CA	OTHER OIL GAS	Other Oil & Gas Projects Sites (GEOTRACKER)	State Water Resources Control Board	12/10/2018	12/11/2018	01/15/2019
CA	PEST LIC	Pesticide Regulation Licenses Listing	Department of Pesticide Regulation	03/04/2019	03/05/2019	04/05/2019
CA	PFAS	PFAS Contamination Site Location Listing	State Water Resources Control Board	02/21/2019	02/22/2019	04/15/2019
CA	PROC	Certified Processors Database	Department of Conservation	03/11/2019	03/13/2019	04/29/2019
CA	PROD WATER PONDS	Produced Water Ponds Sites (GEOTRACKER)	State Water Resources Control Board	12/10/2018	12/11/2018	01/15/2019
CA	PROJECT	Project Sites (GEOTRACKER)	State Water Resources Control Board	12/10/2018	12/11/2018	01/15/2019
CA	RESPONSE	State Response Sites	Department of Toxic Substances Control	01/28/2019	01/29/2019	03/05/2019
CA	RGALF	Recovered Government Archive Solid Waste Facilities List	Department of Resources Recycling and Recover		07/01/2013	01/13/2014
CA	RGALUST	Recovered Government Archive Leaking Underground Storage Tan	State Water Resources Control Board		07/01/2013	12/30/2013
CA	SAMPLING POINT	Sampling Point ? Public Sites (GEOTRACKER)	State Water Resources Control Board	12/10/2018	12/11/2018	01/15/2019
CA	SAN FRANCISCO AST	Aboveground Storage Tank Site Listing	San Francisco County Department of Public Hea	09/11/2018	09/12/2018	10/11/2018
CA	SCH	School Property Evaluation Program	Department of Toxic Substances Control	01/28/2019	01/29/2019	03/05/2019
CA	SLIC REG 1	Active Toxic Site Investigations	California Regional Water Quality Control Boa	04/03/2003	04/07/2003	04/25/2003
CA	SLIC REG 2	Spills, Leaks, Investigation & Cleanup Cost Recovery Listing	Regional Water Quality Control Board San Fran	09/30/2004	10/20/2004	11/19/2004
CA	SLIC REG 3	Spills, Leaks, Investigation & Cleanup Cost Recovery Listing	California Regional Water Quality Control Boa	05/18/2006	05/18/2006	06/15/2006
CA	SLIC REG 4	Spills, Leaks, Investigation & Cleanup Cost Recovery Listing	Region Water Quality Control Board Los Angele	11/17/2004	11/18/2004	01/04/2005
CA	SLIC REG 5	Spills, Leaks, Investigation & Cleanup Cost Recovery Listing	Regional Water Quality Control Board Central	04/01/2005	04/05/2005	04/21/2005
CA	SLIC REG 6L	SLIC Sites	California Regional Water Quality Control Boa	09/07/2004	09/07/2004	10/12/2004
CA	SLIC REG 6V	Spills, Leaks, Investigation & Cleanup Cost Recovery Listing	Regional Water Quality Control Board, Victorv	05/24/2005	05/25/2005	06/16/2005
CA	SLIC REG 7	SLIC List	California Regional Quality Control Board, Co	11/24/2004	11/29/2004	01/04/2005
CA	SLIC REG 8	Spills, Leaks, Investigation & Cleanup Cost Recovery Listing	California Region Water Quality Control Board	04/03/2008	04/03/2008	04/14/2008
CA	SLIC REG 9	Spills, Leaks, Investigation & Cleanup Cost Recovery Listing	California Regional Water Quality Control Boa	09/10/2007	09/11/2007	09/28/2007
CA	SPILLS 90	SPILLS90 data from FirstSearch	FirstSearch	06/06/2012	01/03/2013	02/22/2013
CA	SWEEPS UST	SWEEPS UST Listing	State Water Resources Control Board	06/01/1994	07/07/2005	08/11/2005
CA	SWF/LF (SWIS)	Solid Waste Information System	Department of Resources Recycling and Recover	02/11/2019	02/12/2019	03/05/2019
CA	SWRCY	Recycler Database	Department of Conservation	03/11/2019	03/13/2019	04/30/2019
CA	TOXIC PITS	Toxic Pits Cleanup Act Sites	State Water Resources Control Board	07/01/1995	08/30/1995	09/26/1995
CA	UIC	UIC Listing	Deaprtment of Conservation	04/27/2018	06/13/2018	07/17/2018
CA	UIC GEO	Underground Injection Control Sites (GEOTRACKER)	State Water Resource Control Board	12/10/2018	12/11/2018	01/15/2019
CA	UST	Active UST Facilities	SWRCB	12/10/2018	12/11/2018	01/15/2019
CA	UST CLOSURE	Proposed Closure of Underground Storage Tank (UST) Cases	State Water Resources Control Board	03/11/2019	03/13/2019	04/03/2019
CA	UST MENDOCINO	Mendocino County UST Database	Department of Public Health	12/04/2018	12/06/2018	12/14/2018
CA	VCP	Voluntary Cleanup Program Properties	Department of Toxic Substances Control	01/28/2019	01/29/2019	03/05/2019
CA	WASTEWATER PITS	Oil Wastewater Pits Listing	RWQCB, Central Valley Region	05/08/2018	07/11/2018	09/13/2018
CA	WDR	Waste Discharge Requirements Listing	State Water Resources Control Board	03/11/2019	03/13/2019	04/29/2019
CA	WDS	Waste Discharge System	State Water Resources Control Board	06/19/2007	06/20/2007	06/29/2007
CA	WELL STIM PROJ	Well Stimulation Project (GEOTRACKER)	State Water Resources Control Board	12/10/2018	12/11/2018	01/15/2019
CA	WIP	Well Investigation Program Case List	Los Angeles Water Quality Control Board	07/03/2009	07/21/2009	08/03/2009
CA	WMUDS/SWAT	Waste Management Unit Database	State Water Resources Control Board	04/01/2000	04/10/2000	05/10/2000
US	2020 COR ACTION	2020 Corrective Action Program List	Environmental Protection Agency	09/30/2017	05/08/2018	07/20/2018
US	ABANDONED MINES	Abandoned Mines	Department of Interior	03/27/2019	03/28/2019	05/01/2019
US	BRS	Biennial Reporting System	EPANTIS	12/31/2015	02/22/2017	09/28/2017

## GOVERNMENT RECORDS SEARCHED / DATA CURRENCY TRACKING

St	Acronym	Full Name	Government Agency	Gov Date	Arvl. Date	Active Date
US	COAL ASH DOE	Steam-Electric Plant Operation Data	Department of Energy	12/31/2005	08/07/2009	10/22/2009
US	COAL ASH EPA	Coal Combustion Residues Surface Impoundments List	Environmental Protection Agency	07/01/2014	09/10/2014	10/20/2014
US	CONSENT	Superfund (CERCLA) Consent Decrees	Department of Justice, Consent Decree Library	12/31/2018	02/11/2019	03/21/2019
US	CORRACTS	Corrective Action Report	EPA	03/25/2019	03/27/2019	04/17/2019
US	DEBRIS REGION 9	Torres Martinez Reservation Illegal Dump Site Locations	EPA, Region 9	01/12/2009	05/07/2009	09/21/2009
US	DOCKET HWC	Hazardous Waste Compliance Docket Listing	Environmental Protection Agency	05/31/2018	07/26/2018	10/05/2018
US	DOD	Department of Defense Sites	USGS	12/31/2005	11/10/2006	01/11/2007
US	DOT OPS	Incident and Accident Data	Department of Transportation, Office of Pipeli	12/03/2018	01/29/2019	03/21/2019
US	Delisted NPL	National Priority List Deletions	EPA	04/11/2019	04/18/2019	05/14/2019
US	ECHO	Enforcement & Compliance History Information	Environmental Protection Agency	03/03/2019	03/05/2019	04/01/2019
US	EDR Hist Auto	EDR Exclusive Historical Auto Stations	EDR, Inc.			
US	EDR Hist Cleaner	EDR Exclusive Historical Cleaners	EDR, Inc.			
US	EDR MGP	EDR Proprietary Manufactured Gas Plants	EDR, Inc.			
US	EPA WATCH LIST	EPA WATCH LIST	Environmental Protection Agency	08/30/2013	03/21/2014	06/17/2014
US	ERNS	Emergency Response Notification System	National Response Center, United States Coast	03/25/2019	03/26/2019	05/01/2019
US	FEDERAL FACILITY	Federal Facility Site Information listing	Environmental Protection Agency	04/03/2019	04/05/2019	05/14/2019
US	FEDLAND	Federal and Indian Lands	U.S. Geological Survey	12/31/2005	02/06/2006	01/11/2007
US	FEMA UST	Underground Storage Tank Listing	FEMA	05/15/2017	05/30/2017	10/13/2017
US	FINDS	Facility Index System/Facility Registry System	EPA	02/15/2019	03/05/2019	03/15/2019
US	FTTS	FIFRA/ TSCA Tracking System - FIFRA (Federal Insecticide, Fu	EPA/Office of Prevention, Pesticides and Toxi	04/09/2009	04/16/2009	05/11/2009
US	FTTS INSP	FIFRA/ TSCA Tracking System - FIFRA (Federal Insecticide, Fu	EPA	04/09/2009	04/16/2009	05/11/2009
US	FUDS	Formerly Used Defense Sites	U.S. Army Corps of Engineers	01/31/2015	07/08/2015	10/13/2015
US	FUELS PROGRAM	EPA Fuels Program Registered Listing	EPA	02/19/2019	02/21/2019	04/01/2019
US	FUSRAP	Formerly Utilized Sites Remedial Action Program	Department of Energy	08/08/2017	09/11/2018	09/14/2018
US	HIST FTTS	FIFRA/TSCA Tracking System Administrative Case Listing	Environmental Protection Agency	10/19/2006	03/01/2007	04/10/2007
US	HIST FTTS INSP	FIFRA/TSCA Tracking System Inspection & Enforcement Case Lis	Environmental Protection Agency	10/19/2006	03/01/2007	04/10/2007
US	HMIRS	Hazardous Materials Information Reporting System	U.S. Department of Transportation	03/25/2019	03/26/2019	05/14/2019
US	ICIS	Integrated Compliance Information System	Environmental Protection Agency	11/18/2016	11/23/2016	02/10/2017
US	IHS OPEN DUMPS	Open Dumps on Indian Land	Department of Health & Human Serivces, Indian	04/01/2014	08/06/2014	01/29/2015
US	INDIAN LUST R1	Leaking Underground Storage Tanks on Indian Land	EPA Region 1	10/13/2018	03/07/2019	05/01/2019
US	INDIAN LUST R10	Leaking Underground Storage Tanks on Indian Land	EPA Region 10	10/17/2018	03/07/2019	05/01/2019
US	INDIAN LUST R4	Leaking Underground Storage Tanks on Indian Land	EPA Region 4	09/24/2018	03/12/2019	05/01/2019
US	INDIAN LUST R5	Leaking Underground Storage Tanks on Indian Land	EPA, Region 5	10/12/2018	03/07/2019	05/01/2019
US	INDIAN LUST R6	Leaking Underground Storage Tanks on Indian Land	EPA Region 6	11/01/2018	03/07/2019	05/01/2019
US	INDIAN LUST R7	Leaking Underground Storage Tanks on Indian Land	EPA Region 7	02/19/2019	03/07/2019	05/01/2019
US	INDIAN LUST R8	Leaking Underground Storage Tanks on Indian Land	EPA Region 8	10/16/2018	03/07/2019	05/01/2019
US	INDIAN LUST R9	Leaking Underground Storage Tanks on Indian Land	Environmental Protection Agency	10/10/2018	03/08/2019	05/01/2019
US	INDIAN ODI	Report on the Status of Open Dumps on Indian Lands	Environmental Protection Agency	12/31/1998	12/03/2007	01/24/2008
US	INDIAN RESERV	Indian Reservations	USGS	12/31/2014	07/14/2015	01/10/2017
US	INDIAN UST R1	Underground Storage Tanks on Indian Land	EPA, Region 1	10/03/2018	03/07/2019	05/01/2019
US	INDIAN UST R10	Underground Storage Tanks on Indian Land	EPA Region 10	10/17/2018	03/07/2019	05/01/2019
US	INDIAN UST R4	Underground Storage Tanks on Indian Land	EPA Region 4	09/24/2018	03/12/2019	05/01/2019
US	INDIAN UST R5	Underground Storage Tanks on Indian Land	EPA Region 5	10/12/2018	03/07/2019	05/01/2019
US	INDIAN UST R6	Underground Storage Tanks on Indian Land	EPA Region 6	11/01/2018	03/07/2019	05/01/2019
US	INDIAN UST R7	Underground Storage Tanks on Indian Land	EPA Region 7	11/07/2018	03/07/2019	05/01/2019
US	INDIAN UST R8	Underground Storage Tanks on Indian Land	EPA Region 8	10/16/2018	03/07/2019	05/01/2019
US	INDIAN UST R9	Underground Storage Tanks on Indian Land	EPA Region 9	10/10/2018	03/08/2019	05/01/2019



## GOVERNMENT RECORDS SEARCHED / DATA CURRENCY TRACKING

St	Acronym	Full Name	Government Agency	Gov Date	Arvl. Date	Active Date
US	INDIAN VCP R1	Voluntary Cleanup Priority Listing	EPA, Region 1	07/27/2015	09/29/2015	02/18/2016
US	INDIAN VCP R7	Voluntary Cleanup Priority Listing	EPA, Region 7	03/20/2008	04/22/2008	05/19/2008
US	LEAD SMELTER 1	Lead Smelter Sites	Environmental Protection Agency	04/11/2019	04/18/2019	05/14/2019
US	LEAD SMELTER 2	Lead Smelter Sites	American Journal of Public Health	04/05/2001	10/27/2010	12/02/2010
US	LIENS 2	CERCLA Lien Information	Environmental Protection Agency	03/11/2019	03/14/2019	03/21/2019
US	LUCIS	Land Use Control Information System	Department of the Navy	02/22/2019	03/07/2019	04/17/2019
US	MLTS	Material Licensing Tracking System	Nuclear Regulatory Commission	08/30/2016	09/08/2016	10/21/2016
US	NPL	National Priority List	EPA	04/11/2019	04/18/2019	05/14/2019
US	NPL LIENS	Federal Superfund Liens	EPA	10/15/1991	02/02/1994	03/30/1994
US	ODI	Open Dump Inventory	Environmental Protection Agency	06/30/1985	08/09/2004	09/17/2004
US	PADS	PCB Activity Database System	EPA	03/20/2019	04/10/2019	05/14/2019
US	PCB TRANSFORMER	PCB Transformer Registration Database	Environmental Protection Agency	05/24/2017	11/30/2017	12/15/2017
US	PRP	Potentially Responsible Parties	EPA	03/11/2019	03/14/2019	04/17/2019
US	Proposed NPL	Proposed National Priority List Sites	EPA	04/11/2019	04/18/2019	05/14/2019
US	RAATS	RCRA Administrative Action Tracking System	EPA	04/17/1995	07/03/1995	08/07/1995
US	RADINFO	Radiation Information Database	Environmental Protection Agency	04/02/2019	04/02/2019	05/14/2019
US	RCRA NonGen / NLR	RCRA - Non Generators / No Longer Regulated	Environmental Protection Agency	03/25/2019	03/27/2019	04/17/2019
US	RCRA-CESQG	RCRA - Conditionally Exempt Small Quantity Generators	Environmental Protection Agency	03/25/2019	03/27/2019	04/17/2019
US	RCRA-LQG	RCRA - Large Quantity Generators	Environmental Protection Agency	03/25/2019	03/27/2019	04/17/2019
US	RCRA-SQG	RCRA - Small Quantity Generators	Environmental Protection Agency	03/25/2019	03/27/2019	04/17/2019
US	RCRA-TSDF	RCRA - Treatment, Storage and Disposal	Environmental Protection Agency	03/25/2019	03/27/2019	04/17/2019
US	RMP	Risk Management Plans	Environmental Protection Agency	02/01/2019	02/14/2019	03/21/2019
US	ROD	Records Of Decision	EPA	03/11/2019	03/14/2019	04/01/2019
US	SCRD DRYCLEANERS	State Coalition for Remediation of Drycleaners Listing	Environmental Protection Agency	01/01/2017	02/03/2017	04/07/2017
US	SEMS	Superfund Enterprise Management System	EPA	03/11/2019	03/14/2019	04/17/2019
US	SEMS-ARCHIVE	Superfund Enterprise Management System Archive	EPA	03/11/2019	03/14/2019	04/17/2019
US	SSTS	Section 7 Tracking Systems	EPA	12/31/2009	12/10/2010	02/25/2011
US	TRIS	Toxic Chemical Release Inventory System	EPA	12/31/2016	01/10/2018	01/12/2018
US	TSCA	Toxic Substances Control Act	EPA	12/31/2016	06/21/2017	01/05/2018
US	UMTRA	Uranium Mill Tailings Sites	Department of Energy	06/23/2017	10/11/2017	11/03/2017
US	US AIRS (AFS)	Aerometric Information Retrieval System Facility Subsystem (	EPA	10/12/2016	10/26/2016	02/03/2017
US	US AIRS MINOR	Air Facility System Data	EPA	10/12/2016	10/26/2016	02/03/2017
US	US BROWNFIELDS	A Listing of Brownfields Sites	Environmental Protection Agency	12/17/2018	12/18/2018	01/11/2019
US	US CDL	Clandestine Drug Labs	Drug Enforcement Administration	02/24/2019	02/26/2019	04/17/2019
US	US ENG CONTROLS	Engineering Controls Sites List	Environmental Protection Agency	01/31/2019	02/04/2019	03/08/2019
US	US FIN ASSUR	Financial Assurance Information	Environmental Protection Agency	03/25/2019	03/26/2019	05/07/2019
US	US HIST CDL	National Clandestine Laboratory Register	Drug Enforcement Administration	02/24/2019	02/26/2019	04/17/2019
US	US INST CONTROL	Sites with Institutional Controls	Environmental Protection Agency	01/31/2019	02/04/2019	03/08/2019
US	US MINES	Mines Master Index File	Department of Labor, Mine Safety and Health A	11/27/2018	02/27/2019	04/01/2019
US	US MINES 2	Ferrous and Nonferrous Metal Mines Database Listing	USGS	12/05/2005	02/29/2008	04/18/2008
US	US MINES 3	Active Mines & Mineral Plants Database Listing	USGS	04/14/2011	06/08/2011	09/13/2011
US	UXO	Unexploded Ordnance Sites	Department of Defense	12/31/2017	01/17/2019	04/01/2019

## GOVERNMENT RECORDS SEARCHED / DATA CURRENCY TRACKING

St	Acronym	Full Name	Government Agency	Gov Date	Arvl. Date	Active Date
CT	CT MANIFEST	Hazardous Waste Manifest Data	Department of Energy & Environmental Protecti	02/11/2019	02/12/2019	03/04/2019
NJ	NJ MANIFEST	Manifest Information	Department of Environmental Protection	12/31/2018	04/10/2019	05/16/2019
NY	NY MANIFEST	Facility and Manifest Data	Department of Environmental Conservation	01/01/2019	01/30/2019	02/14/2019
PA	PA MANIFEST	Manifest Information	Department of Environmental Protection	12/31/2017	10/23/2018	11/27/2018
RI	RI MANIFEST	Manifest information	Department of Environmental Management	12/31/2017	02/23/2018	04/09/2018
WI	WI MANIFEST	Manifest Information	Department of Natural Resources	12/31/2017	06/15/2018	07/09/2018
US	AHA Hospitals	Sensitive Receptor: AHA Hospitals	American Hospital Association, Inc.			
US	Medical Centers	Sensitive Receptor: Medical Centers	Centers for Medicare & Medicaid Services			
US	Nursing Homes	Sensitive Receptor: Nursing Homes	National Institutes of Health			
US	Public Schools	Sensitive Receptor: Public Schools	National Center for Education Statistics			
US	Private Schools	Sensitive Receptor: Private Schools	National Center for Education Statistics			
CA	Daycare Centers	Sensitive Receptor: Licensed Facilities	Department of Social Services			
US	Flood Zones	100-year and 500-year flood zones	Emergency Management Agency (FEMA)			
US	NWI	National Wetlands Inventory	U.S. Fish and Wildlife Service			
CA	State Wetlands	Wetland Inventory	Department of Fish & Game			
US	Topographic Map		U.S. Geological Survey			
US	Oil/Gas Pipelines		PennWell Corporation			
US	Electric Power Transmission Line Data		PennWell Corporation			

### STREET AND ADDRESS INFORMATION

© 2015 TomTom North America, Inc. All rights reserved. This material is proprietary and the subject of copyright protection and other intellectual property rights owned by or licensed to Tele Atlas North America, Inc. The use of this material is subject to the terms of a license agreement. You will be held liable for any unauthorized copying or disclosure of this material.

## GEOCHECK<sup>®</sup> - PHYSICAL SETTING SOURCE ADDENDUM

### TARGET PROPERTY ADDRESS

23100 TEMESCAL CANYON RD  
23100 TEMESCAL CANYON RD  
CORONA, CA 92883

### TARGET PROPERTY COORDINATES

Latitude (North):	33.784328 - 33° 47' 3.58"
Longitude (West):	117.487863 - 117° 29' 16.31"
Universal Transverse Mercator:	Zone 11
UTM X (Meters):	454832.2
UTM Y (Meters):	3738156.2
Elevation:	933 ft. above sea level

### USGS TOPOGRAPHIC MAP

Target Property Map:	5636475 LAKE MATHEWS, CA
Version Date:	2012

Northwest Map:	5636469 CORONA SOUTH, CA
Version Date:	2012

EDR's GeoCheck Physical Setting Source Addendum is provided to assist the environmental professional in forming an opinion about the impact of potential contaminant migration.

Assessment of the impact of contaminant migration generally has two principle investigative components:

1. Groundwater flow direction, and
2. Groundwater flow velocity.

Groundwater flow direction may be impacted by surface topography, hydrology, hydrogeology, characteristics of the soil, and nearby wells. Groundwater flow velocity is generally impacted by the nature of the geologic strata.

# GEOCHECK® - PHYSICAL SETTING SOURCE SUMMARY

## GROUNDWATER FLOW DIRECTION INFORMATION

Groundwater flow direction for a particular site is best determined by a qualified environmental professional using site-specific well data. If such data is not reasonably ascertainable, it may be necessary to rely on other sources of information, such as surface topographic information, hydrologic information, hydrogeologic data collected on nearby properties, and regional groundwater flow information (from deep aquifers).

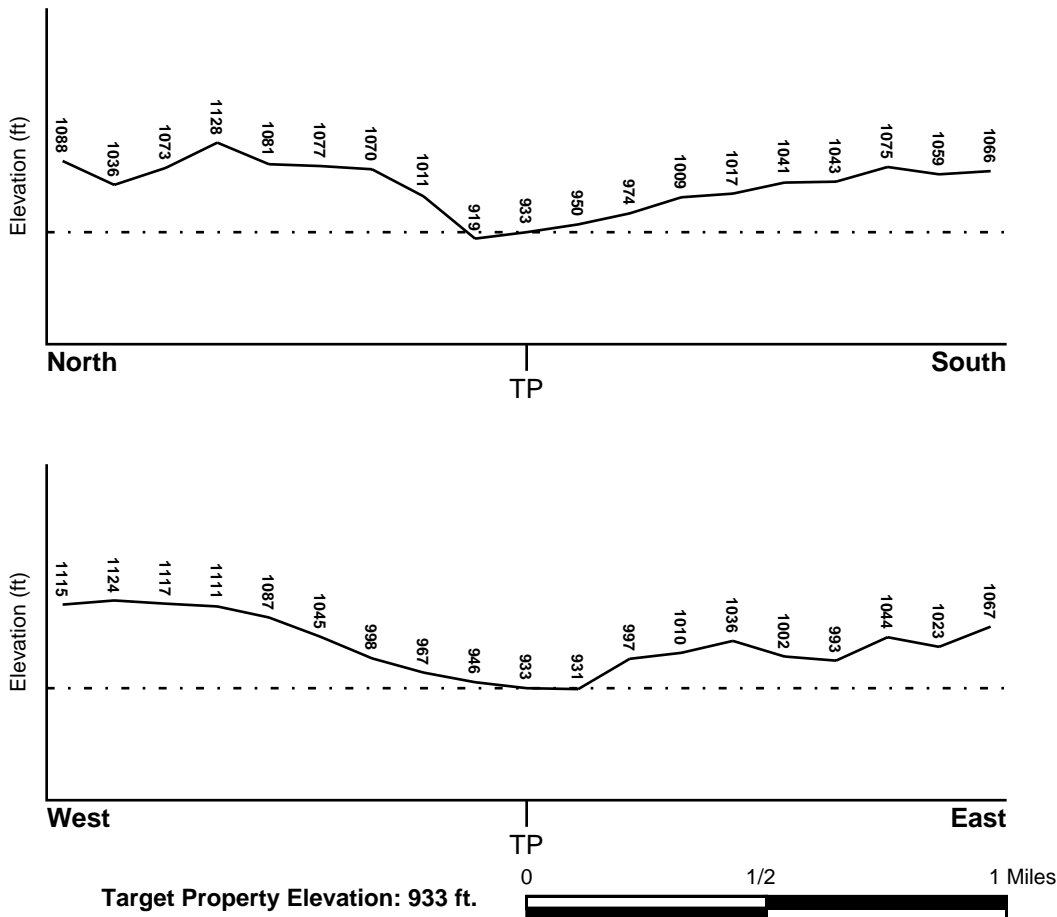
## TOPOGRAPHIC INFORMATION

Surface topography may be indicative of the direction of surficial groundwater flow. This information can be used to assist the environmental professional in forming an opinion about the impact of nearby contaminated properties or, should contamination exist on the target property, what downgradient sites might be impacted.

## TARGET PROPERTY TOPOGRAPHY

General Topographic Gradient: General WSW

## SURROUNDING TOPOGRAPHY: ELEVATION PROFILES



Source: Topography has been determined from the USGS 7.5' Digital Elevation Model and should be evaluated on a relative (not an absolute) basis. Relative elevation information between sites of close proximity should be field verified.

# GEOCHECK® - PHYSICAL SETTING SOURCE SUMMARY

## HYDROLOGIC INFORMATION

Surface water can act as a hydrologic barrier to groundwater flow. Such hydrologic information can be used to assist the environmental professional in forming an opinion about the impact of nearby contaminated properties or, should contamination exist on the target property, what downgradient sites might be impacted.

Refer to the Physical Setting Source Map following this summary for hydrologic information (major waterways and bodies of water).

## **FEMA FLOOD ZONE**

<u>Flood Plain Panel at Target Property</u>	<u>FEMA Source Type</u>
06065C1390G	FEMA FIRM Flood data
<u>Additional Panels in search area:</u>	<u>FEMA Source Type</u>
06065C1370G	FEMA FIRM Flood data

## **NATIONAL WETLAND INVENTORY**

<u>NWI Quad at Target Property</u>	<u>NWI Electronic Data Coverage</u>
NOT AVAILABLE	YES - refer to the Overview Map and Detail Map

## HYDROGEOLOGIC INFORMATION

Hydrogeologic information obtained by installation of wells on a specific site can often be an indicator of groundwater flow direction in the immediate area. Such hydrogeologic information can be used to assist the environmental professional in forming an opinion about the impact of nearby contaminated properties or, should contamination exist on the target property, what downgradient sites might be impacted.

### **Site-Specific Hydrogeological Data\*:**

Search Radius:	1.25 miles
Status:	Not found

## **AQUIFLOW®**

Search Radius: 1.000 Mile.

EDR has developed the AQUIFLOW Information System to provide data on the general direction of groundwater flow at specific points. EDR has reviewed reports submitted by environmental professionals to regulatory authorities at select sites and has extracted the date of the report, groundwater flow direction as determined hydrogeologically, and the depth to water table.

<u>MAP ID</u>	<u>LOCATION FROM TP</u>	<u>GENERAL DIRECTION GROUNDWATER FLOW</u>
Not Reported		

## GEOCHECK® - PHYSICAL SETTING SOURCE SUMMARY

### GROUNDWATER FLOW VELOCITY INFORMATION

Groundwater flow velocity information for a particular site is best determined by a qualified environmental professional using site specific geologic and soil strata data. If such data are not reasonably ascertainable, it may be necessary to rely on other sources of information, including geologic age identification, rock stratigraphic unit and soil characteristics data collected on nearby properties and regional soil information. In general, contaminant plumes move more quickly through sandy-gravelly types of soils than silty-clayey types of soils.

### GEOLOGIC INFORMATION IN GENERAL AREA OF TARGET PROPERTY

Geologic information can be used by the environmental professional in forming an opinion about the relative speed at which contaminant migration may be occurring.

#### **ROCK STRATIGRAPHIC UNIT**

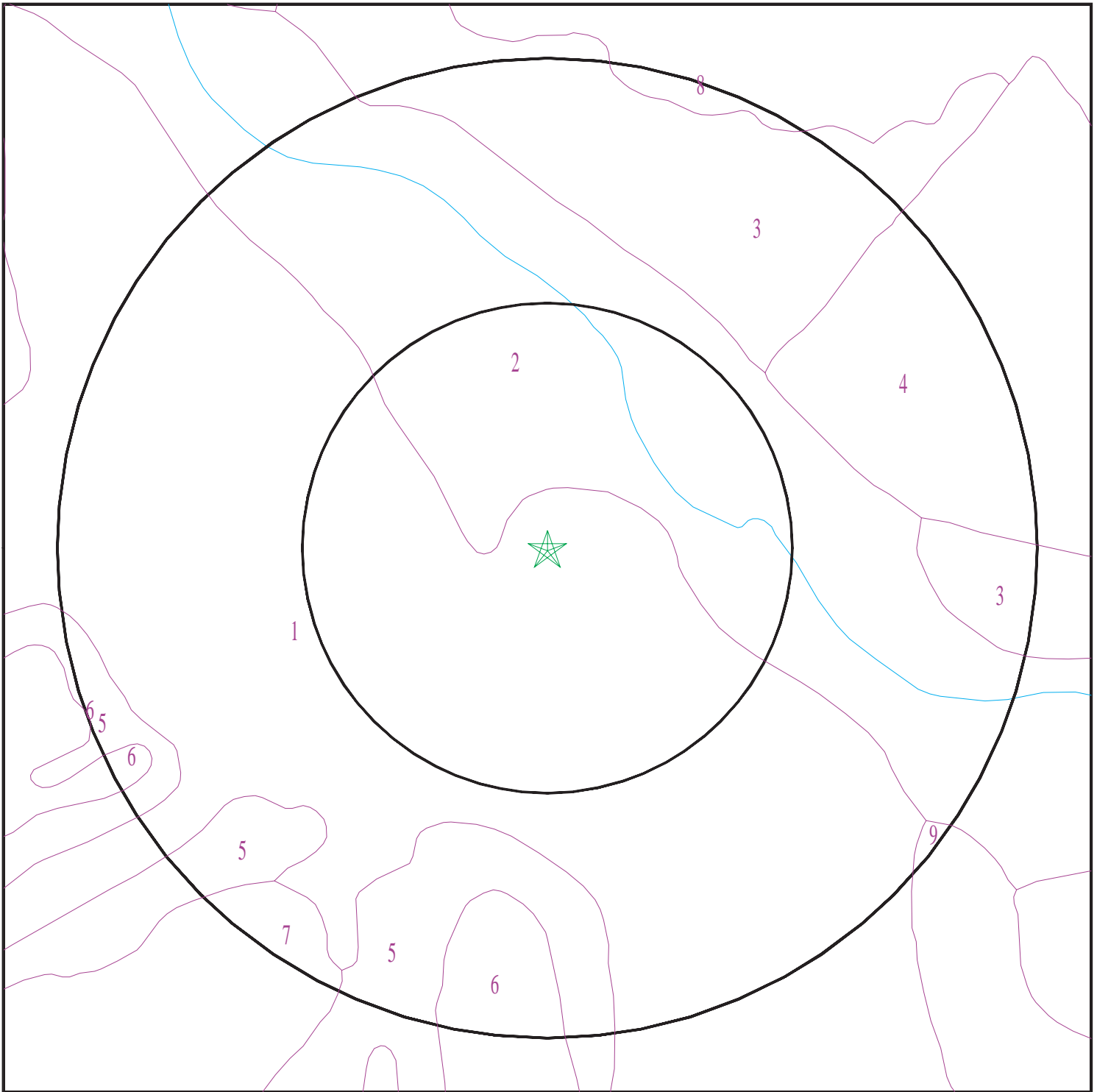
Era: Mesozoic  
System: Lower Jurassic and Upper Triassic  
Series: Lower Mesozoic  
Code: IMze (*decoded above as Era, System & Series*)

#### **GEOLOGIC AGE IDENTIFICATION**

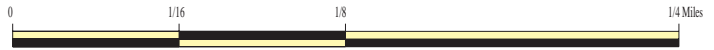
Category: Eugeosynclinal Deposits

Geologic Age and Rock Stratigraphic Unit Source: P.G. Schruben, R.E. Arndt and W.J. Bawiec, Geology of the Conterminous U.S. at 1:2,500,000 Scale - a digital representation of the 1974 P.B. King and H.M. Beikman Map, USGS Digital Data Series DDS - 11 (1994).

# SSURGO SOIL MAP - 5657831.2s



- ★ Target Property
- SSURGO Soil
- Water



SITE NAME: 23100 Temescal Canyon Rd  
ADDRESS: 23100 Temescal Canyon Rd  
Corona CA 92883  
LAT/LONG: 33.784328 / 117.487863

CLIENT: Hazard Management Consulting  
CONTACT: Troy Taylor  
INQUIRY #: 5657831.2s  
DATE: May 20, 2019 1:56 pm

# GEOCHECK® - PHYSICAL SETTING SOURCE SUMMARY

## DOMINANT SOIL COMPOSITION IN GENERAL AREA OF TARGET PROPERTY

The U.S. Department of Agriculture's (USDA) Soil Conservation Service (SCS) leads the National Cooperative Soil Survey (NCSS) and is responsible for collecting, storing, maintaining and distributing soil survey information for privately owned lands in the United States. A soil map in a soil survey is a representation of soil patterns in a landscape. The following information is based on Soil Conservation Service SSURGO data.

### Soil Map ID: 1

Soil Component Name: GARRETSON

Soil Surface Texture: gravelly very fine sandy loam

Hydrologic Group: Class B - Moderate infiltration rates. Deep and moderately deep, moderately well and well drained soils with moderately coarse textures.

Soil Drainage Class: Well drained

Hydric Status: Not hydric

Corrosion Potential - Uncoated Steel: Low

Depth to Bedrock Min: > 0 inches

Depth to Watertable Min: > 0 inches

Soil Layer Information							
Layer	Boundary		Soil Texture Class	Classification		Saturated hydraulic conductivity micro m/sec	Soil Reaction (pH)
	Upper	Lower		AASHTO Group	Unified Soil		
1	0 inches	9 inches	gravelly very fine sandy loam	Silt-Clay Materials (more than 35 pct. passing No. 200), Silty Soils.	FINE-GRAINED SOILS, Silts and Clays (liquid limit less than 50%), Lean Clay	Max: 14 Min: 4	Max: 7.8 Min: 6.1
2	9 inches	53 inches	gravelly loam	Silt-Clay Materials (more than 35 pct. passing No. 200), Silty Soils.	FINE-GRAINED SOILS, Silts and Clays (liquid limit less than 50%), Lean Clay	Max: 14 Min: 4	Max: 7.8 Min: 6.1
3	53 inches	72 inches	loam	Silt-Clay Materials (more than 35 pct. passing No. 200), Silty Soils.	FINE-GRAINED SOILS, Silts and Clays (liquid limit less than 50%), Lean Clay	Max: 14 Min: 4	Max: 7.8 Min: 6.1



## GEOCHECK® - PHYSICAL SETTING SOURCE SUMMARY

**Soil Map ID: 2**

Soil Component Name:                   CORTINA

Soil Surface Texture:                   gravelly loamy sand

Hydrologic Group:                      Class A - High infiltration rates. Soils are deep, well drained to excessively drained sands and gravels.

Soil Drainage Class:                    Somewhat excessively drained

Hydric Status: Partially hydric

Corrosion Potential - Uncoated Steel: Low

Depth to Bedrock Min:                 > 0 inches

Depth to Watertable Min:             > 0 inches

Soil Layer Information							
Layer	Boundary		Soil Texture Class	Classification		Saturated hydraulic conductivity micro m/sec	Soil Reaction (pH)
	Upper	Lower		AASHTO Group	Unified Soil		
1	0 inches	22 inches	gravelly loamy sand	Granular materials (35 pct. or less passing No. 200), Stone Fragments, Gravel and Sand.	COARSE-GRAINED SOILS, Gravels, Gravels with fines, Silty Gravel	Max: 141 Min: 42	Max: 8.4 Min: 5.6
2	22 inches	38 inches	stratified very gravelly loamy sand to very gravelly loam	Granular materials (35 pct. or less passing No. 200), Stone Fragments, Gravel and Sand.	COARSE-GRAINED SOILS, Gravels, Gravels with fines, Silty Gravel	Max: 141 Min: 42	Max: 8.4 Min: 5.6
3	38 inches	59 inches	stratified very gravelly sand to very gravelly loamy sand	Granular materials (35 pct. or less passing No. 200), Stone Fragments, Gravel and Sand.	COARSE-GRAINED SOILS, Gravels, Gravels with fines, Silty Gravel	Max: 141 Min: 42	Max: 8.4 Min: 5.6

## GEOCHECK® - PHYSICAL SETTING SOURCE SUMMARY

### Soil Map ID: 3

Soil Component Name: LODO

Soil Surface Texture: gravelly loam

Hydrologic Group: Class D - Very slow infiltration rates. Soils are clayey, have a high water table, or are shallow to an impervious layer.

Soil Drainage Class: Somewhat excessively drained

Hydric Status: Not hydric

Corrosion Potential - Uncoated Steel: Low

Depth to Bedrock Min: > 38 inches

Depth to Watertable Min: > 0 inches

Soil Layer Information							
Layer	Boundary		Soil Texture Class	Classification		Saturated hydraulic conductivity micro m/sec	Soil Reaction (pH)
	Upper	Lower		AASHTO Group	Unified Soil		
1	0 inches	7 inches	gravelly loam	Silt-Clay Materials (more than 35 pct. passing No. 200), Silty Soils.	Not reported	Max: 4 Min: 1.4	Max: Min:
2	7 inches	18 inches	unweathered bedrock	Silt-Clay Materials (more than 35 pct. passing No. 200), Silty Soils.	Not reported	Max: 4 Min: 1.4	Max: Min:

### Soil Map ID: 4

Soil Component Name: Clay Pits

Soil Surface Texture: gravelly loam

Hydrologic Group: Class D - Very slow infiltration rates. Soils are clayey, have a high water table, or are shallow to an impervious layer.

Soil Drainage Class:

## GEOCHECK® - PHYSICAL SETTING SOURCE SUMMARY

Hydric Status: Unknown

Corrosion Potential - Uncoated Steel: Not Reported

Depth to Bedrock Min: > 0 inches

Depth to Watertable Min: > 0 inches

No Layer Information available.

---

### Soil Map ID: 5

Soil Component Name: Terrace escarpments

Soil Surface Texture: gravelly loam

Hydrologic Group: Class D - Very slow infiltration rates. Soils are clayey, have a high water table, or are shallow to an impervious layer.

Soil Drainage Class:  
Hydric Status: Not hydric

Corrosion Potential - Uncoated Steel: Not Reported

Depth to Bedrock Min: > 0 inches

Depth to Watertable Min: > 0 inches

No Layer Information available.

---

### Soil Map ID: 6

Soil Component Name: ARBUCKLE

Soil Surface Texture: gravelly loam

Hydrologic Group: Class B - Moderate infiltration rates. Deep and moderately deep, moderately well and well drained soils with moderately coarse textures.

Soil Drainage Class: Well drained

Hydric Status: Not hydric

Corrosion Potential - Uncoated Steel: Low

Depth to Bedrock Min: > 0 inches

Depth to Watertable Min: > 0 inches

## GEOCHECK® - PHYSICAL SETTING SOURCE SUMMARY

Soil Layer Information							
Layer	Boundary		Soil Texture Class	Classification		Saturated hydraulic conductivity micro m/sec	Soil Reaction (pH)
	Upper	Lower		AASHTO Group	Unified Soil		
1	0 inches	25 inches	gravelly loam	Silt-Clay Materials (more than 35 pct. passing No. 200), Silty Soils.	COARSE-GRAINED SOILS, Gravels, Gravels with fines, Clayey Gravel	Max: 4 Min: 1.4	Max: 7.8 Min: 5.6
2	25 inches	44 inches	gravelly clay loam	Silt-Clay Materials (more than 35 pct. passing No. 200), Silty Soils.	COARSE-GRAINED SOILS, Gravels, Gravels with fines, Clayey Gravel	Max: 4 Min: 1.4	Max: 7.8 Min: 5.6
3	44 inches	68 inches	stratified very gravelly sandy loam to very gravelly sandy clay loam	Silt-Clay Materials (more than 35 pct. passing No. 200), Silty Soils.	COARSE-GRAINED SOILS, Gravels, Gravels with fines, Clayey Gravel	Max: 4 Min: 1.4	Max: 7.8 Min: 5.6

**Soil Map ID: 7**

Soil Component Name: ARBUCKLE

Soil Surface Texture: gravelly loam

Hydrologic Group: Class B - Moderate infiltration rates. Deep and moderately deep, moderately well and well drained soils with moderately coarse textures.

Soil Drainage Class: Well drained

Hydric Status: Not hydric

Corrosion Potential - Uncoated Steel: Low

Depth to Bedrock Min: > 0 inches

Depth to Watertable Min: > 0 inches

## GEOCHECK® - PHYSICAL SETTING SOURCE SUMMARY

Soil Layer Information							
Layer	Boundary		Soil Texture Class	Classification		Saturated hydraulic conductivity micro m/sec	Soil Reaction (pH)
	Upper	Lower		AASHTO Group	Unified Soil		
1	0 inches	25 inches	gravelly loam	Silt-Clay Materials (more than 35 pct. passing No. 200), Silty Soils.	COARSE-GRAINED SOILS, Gravels, Gravels with fines, Clayey Gravel	Max: 4 Min: 1.4	Max: 7.8 Min: 5.6
2	25 inches	44 inches	gravelly clay loam	Silt-Clay Materials (more than 35 pct. passing No. 200), Silty Soils.	COARSE-GRAINED SOILS, Gravels, Gravels with fines, Clayey Gravel	Max: 4 Min: 1.4	Max: 7.8 Min: 5.6
3	44 inches	68 inches	stratified very gravelly sandy loam to very gravelly sandy clay loam	Silt-Clay Materials (more than 35 pct. passing No. 200), Silty Soils.	COARSE-GRAINED SOILS, Gravels, Gravels with fines, Clayey Gravel	Max: 4 Min: 1.4	Max: 7.8 Min: 5.6

### Soil Map ID: 8

Soil Component Name: PLACENTIA

Soil Surface Texture: fine sandy loam

Hydrologic Group: Class D - Very slow infiltration rates. Soils are clayey, have a high water table, or are shallow to an impervious layer.

Soil Drainage Class: Moderately well drained

Hydric Status: Partially hydric

Corrosion Potential - Uncoated Steel: Moderate

Depth to Bedrock Min: > 0 inches

Depth to Watertable Min: > 0 inches

## GEOCHECK® - PHYSICAL SETTING SOURCE SUMMARY

Soil Layer Information							
Layer	Boundary		Soil Texture Class	Classification		Saturated hydraulic conductivity micro m/sec	Soil Reaction (pH)
	Upper	Lower		AASHTO Group	Unified Soil		
1	0 inches	18 inches	fine sandy loam	Silt-Clay Materials (more than 35 pct. passing No. 200), Silty Soils.	COARSE-GRAINED SOILS, Gravels, Gravels with fines, Silty Gravel	Max: 1.4 Min: 0.42	Max: 8.4 Min: 7.9
2	18 inches	38 inches	clay	Silt-Clay Materials (more than 35 pct. passing No. 200), Silty Soils.	COARSE-GRAINED SOILS, Gravels, Gravels with fines, Silty Gravel	Max: 1.4 Min: 0.42	Max: 8.4 Min: 7.9
3	38 inches	57 inches	clay loam	Silt-Clay Materials (more than 35 pct. passing No. 200), Silty Soils.	COARSE-GRAINED SOILS, Gravels, Gravels with fines, Silty Gravel	Max: 1.4 Min: 0.42	Max: 8.4 Min: 7.9
4	57 inches	59 inches	gravelly sandy loam	Silt-Clay Materials (more than 35 pct. passing No. 200), Silty Soils.	COARSE-GRAINED SOILS, Gravels, Gravels with fines, Silty Gravel	Max: 1.4 Min: 0.42	Max: 8.4 Min: 7.9

### Soil Map ID: 9

Soil Component Name: CORTINA

Soil Surface Texture: cobbly loamy sand

Hydrologic Group: Class A - High infiltration rates. Soils are deep, well drained to excessively drained sands and gravels.

Soil Drainage Class: Excessively drained

Hydric Status: Partially hydric

Corrosion Potential - Uncoated Steel: Low

Depth to Bedrock Min: > 0 inches

Depth to Watertable Min: > 0 inches

## GEOCHECK® - PHYSICAL SETTING SOURCE SUMMARY

Soil Layer Information							
Layer	Boundary		Soil Texture Class	Classification		Saturated hydraulic conductivity micro m/sec	Soil Reaction (pH)
	Upper	Lower		AASHTO Group	Unified Soil		
1	0 inches	22 inches	cobbly loamy sand	Granular materials (35 pct. or less passing No. 200), Stone Fragments, Gravel and Sand.	COARSE-GRAINED SOILS, Gravels, Gravels with fines, Silty Gravel	Max: 141 Min: 42	Max: 8.4 Min: 5.6
2	22 inches	38 inches	stratified very cobbly loamy sand to very cobbly loam	Granular materials (35 pct. or less passing No. 200), Stone Fragments, Gravel and Sand.	COARSE-GRAINED SOILS, Gravels, Gravels with fines, Silty Gravel	Max: 141 Min: 42	Max: 8.4 Min: 5.6
3	38 inches	59 inches	stratified very gravelly sand to very gravelly loamy sand	Granular materials (35 pct. or less passing No. 200), Stone Fragments, Gravel and Sand.	COARSE-GRAINED SOILS, Gravels, Gravels with fines, Silty Gravel	Max: 141 Min: 42	Max: 8.4 Min: 5.6

### LOCAL / REGIONAL WATER AGENCY RECORDS

EDR Local/Regional Water Agency records provide water well information to assist the environmental professional in assessing sources that may impact ground water flow direction, and in forming an opinion about the impact of contaminant migration on nearby drinking water wells.

### WELL SEARCH DISTANCE INFORMATION

<u>DATABASE</u>	<u>SEARCH DISTANCE (miles)</u>
Federal USGS	1.000
Federal FRDS PWS	Nearest PWS within 0.001 miles
State Database	1.000

### FEDERAL USGS WELL INFORMATION

<u>MAP ID</u>	<u>WELL ID</u>	<u>LOCATION FROM TP</u>

# GEOCHECK® - PHYSICAL SETTING SOURCE SUMMARY

## FEDERAL USGS WELL INFORMATION

<u>MAP ID</u>	<u>WELL ID</u>	<u>LOCATION FROM TP</u>
No Wells Found		

## FEDERAL FRDS PUBLIC WATER SUPPLY SYSTEM INFORMATION

<u>MAP ID</u>	<u>WELL ID</u>	<u>LOCATION FROM TP</u>
No PWS System Found		

Note: PWS System location is not always the same as well location.

## STATE DATABASE WELL INFORMATION

<u>MAP ID</u>	<u>WELL ID</u>	<u>LOCATION FROM TP</u>
1	CADWR8000005480	1/2 - 1 Mile ESE

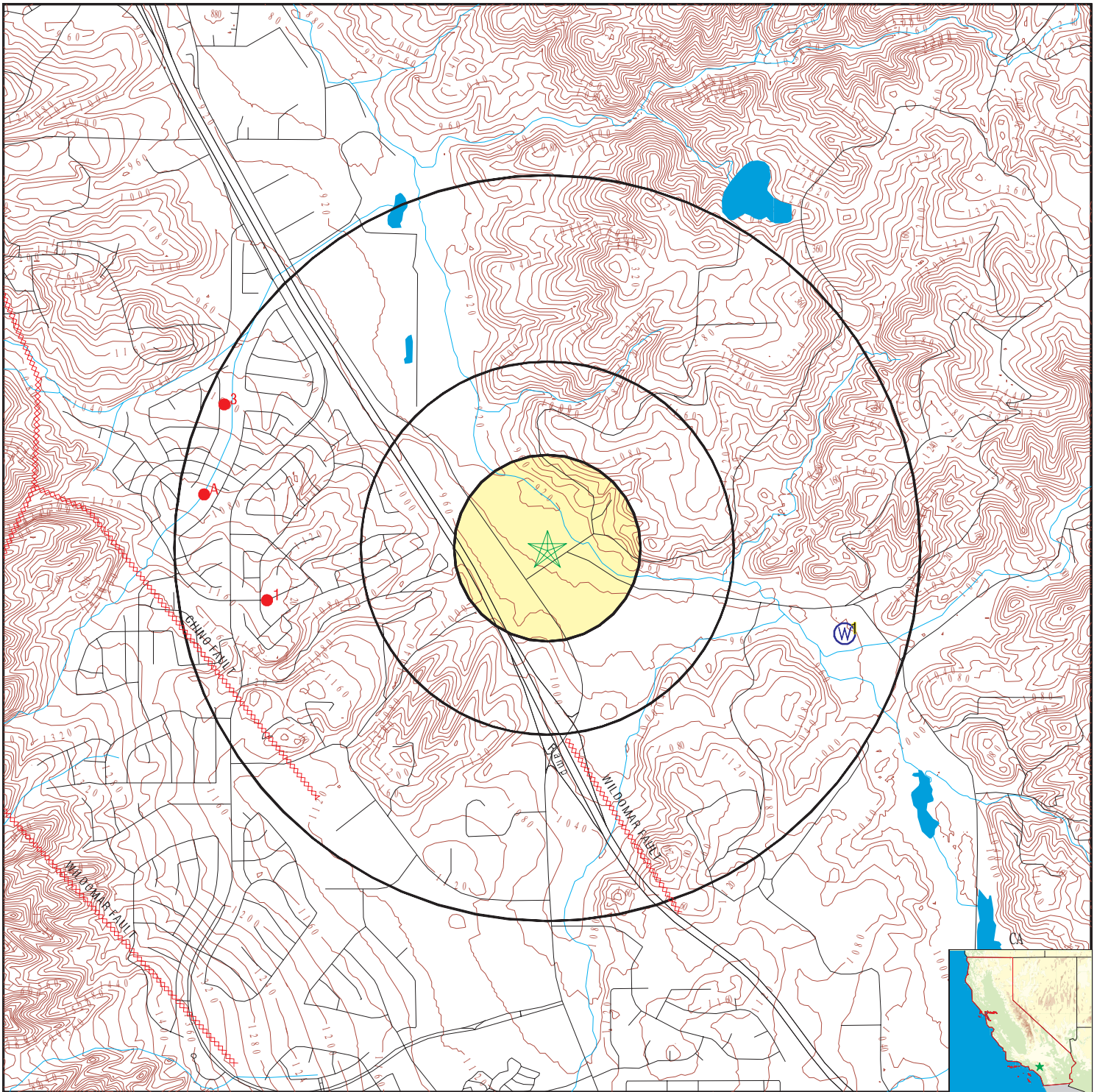
## OTHER STATE DATABASE INFORMATION

## STATE OIL/GAS WELL INFORMATION

<u>MAP ID</u>	<u>WELL ID</u>	<u>LOCATION FROM TP</u>
1	CAOG13000006382	1/2 - 1 Mile West
A2	CAOG13000006378	1/2 - 1 Mile West
3	CAOG13000006394	1/2 - 1 Mile WNW
A4	CAOG13000006403	1/2 - 1 Mile West



# PHYSICAL SETTING SOURCE MAP - 5657831.2s



- County Boundary
- Major Roads
- Contour Lines
- Earthquake Fault Lines
- Earthquake epicenter, Richter 5 or greater
- Water Wells
- Public Water Supply Wells
- Cluster of Multiple Icons

- Groundwater Flow Direction
- Indeterminate Groundwater Flow at Location
- Groundwater Flow Varies at Location
- Closest Hydrogeological Data
- Oil, gas or related wells



SITE NAME: 23100 Temescal Canyon Rd  
 ADDRESS: 23100 Temescal Canyon Rd  
 Corona CA 92883  
 LAT/LONG: 33.784328 / 117.487863

CLIENT: Hazard Management Consulting  
 CONTACT: Troy Taylor  
 INQUIRY #: 5657831.2s  
 DATE: May 20, 2019 1:56 pm

## GEOCHECK® - PHYSICAL SETTING SOURCE MAP FINDINGS

Map ID Direction Distance Elevation		Database	EDR ID Number
1 West 1/2 - 1 Mile	<a href="#">Click here for full text details</a>	OIL_GAS	CAOG13000006382
A2 West 1/2 - 1 Mile	<a href="#">Click here for full text details</a>	OIL_GAS	CAOG13000006378
3 WNW 1/2 - 1 Mile	<a href="#">Click here for full text details</a>	OIL_GAS	CAOG13000006394
A4 West 1/2 - 1 Mile	<a href="#">Click here for full text details</a>	OIL_GAS	CAOG13000006403
1 ESE 1/2 - 1 Mile Higher	<a href="#">Click here for full text details</a>	CA WELLS	CADWR8000005480

# GEOCHECK® - PHYSICAL SETTING SOURCE MAP FINDINGS RADON

## AREA RADON INFORMATION

State Database: CA Radon

### Radon Test Results

Zipcode	Num Tests	> 4 pCi/L
92883	8	1

Federal EPA Radon Zone for RIVERSIDE County: 2

- Note: Zone 1 indoor average level > 4 pCi/L.  
 : Zone 2 indoor average level >= 2 pCi/L and <= 4 pCi/L.  
 : Zone 3 indoor average level < 2 pCi/L.

---

### Federal Area Radon Information for RIVERSIDE COUNTY, CA

Number of sites tested: 12

Area	Average Activity	% <4 pCi/L	% 4-20 pCi/L	% >20 pCi/L
Living Area - 1st Floor	0.117 pCi/L	100%	0%	0%
Living Area - 2nd Floor	0.450 pCi/L	100%	0%	0%
Basement	1.700 pCi/L	100%	0%	0%

# PHYSICAL SETTING SOURCE RECORDS SEARCHED

## TOPOGRAPHIC INFORMATION

USGS 7.5' Digital Elevation Model (DEM)

Source: United States Geologic Survey

EDR acquired the USGS 7.5' Digital Elevation Model in 2002 and updated it in 2006. The 7.5 minute DEM corresponds to the USGS 1:24,000- and 1:25,000-scale topographic quadrangle maps. The DEM provides elevation data with consistent elevation units and projection.

Source: U.S. Geological Survey

## HYDROLOGIC INFORMATION

Flood Zone Data: This data was obtained from the Federal Emergency Management Agency (FEMA). It depicts 100-year and 500-year flood zones as defined by FEMA. It includes the National Flood Hazard Layer (NFHL) which incorporates Flood Insurance Rate Map (FIRM) data and Q3 data from FEMA in areas not covered by NFHL.

Source: FEMA

Telephone: 877-336-2627

Date of Government Version: 2003, 2015

NWI: National Wetlands Inventory. This data, available in select counties across the country, was obtained by EDR in 2002, 2005 and 2010 from the U.S. Fish and Wildlife Service.

State Wetlands Data: Wetland Inventory

Source: Department of Fish and Wildlife

Telephone: 916-445-0411

## HYDROGEOLOGIC INFORMATION

AQUIFLOW<sup>R</sup> Information System

Source: EDR proprietary database of groundwater flow information

EDR has developed the AQUIFLOW Information System (AIS) to provide data on the general direction of groundwater flow at specific points. EDR has reviewed reports submitted to regulatory authorities at select sites and has extracted the date of the report, hydrogeologically determined groundwater flow direction and depth to water table information.

## GEOLOGIC INFORMATION

Geologic Age and Rock Stratigraphic Unit

Source: P.G. Schruben, R.E. Arndt and W.J. Bawiec, Geology of the Conterminous U.S. at 1:2,500,000 Scale - A digital representation of the 1974 P.B. King and H.M. Beikman Map, USGS Digital Data Series DDS - 11 (1994).

STATSGO: State Soil Geographic Database

Source: Department of Agriculture, Natural Resources Conservation Service (NRCS)

The U.S. Department of Agriculture's (USDA) Natural Resources Conservation Service (NRCS) leads the national Conservation Soil Survey (NCSS) and is responsible for collecting, storing, maintaining and distributing soil survey information for privately owned lands in the United States. A soil map in a soil survey is a representation of soil patterns in a landscape. Soil maps for STATSGO are compiled by generalizing more detailed (SSURGO) soil survey maps.

SSURGO: Soil Survey Geographic Database

Source: Department of Agriculture, Natural Resources Conservation Service (NRCS)

Telephone: 800-672-5559

SSURGO is the most detailed level of mapping done by the Natural Resources Conservation Service, mapping scales generally range from 1:12,000 to 1:63,360. Field mapping methods using national standards are used to construct the soil maps in the Soil Survey Geographic (SSURGO) database. SSURGO digitizing duplicates the original soil survey maps. This level of mapping is designed for use by landowners, townships and county natural resource planning and management.

# PHYSICAL SETTING SOURCE RECORDS SEARCHED

## LOCAL / REGIONAL WATER AGENCY RECORDS

### FEDERAL WATER WELLS

#### PWS: Public Water Systems

Source: EPA/Office of Drinking Water

Telephone: 202-564-3750

Public Water System data from the Federal Reporting Data System. A PWS is any water system which provides water to at least 25 people for at least 60 days annually. PWSs provide water from wells, rivers and other sources.

#### PWS ENF: Public Water Systems Violation and Enforcement Data

Source: EPA/Office of Drinking Water

Telephone: 202-564-3750

Violation and Enforcement data for Public Water Systems from the Safe Drinking Water Information System (SDWIS) after August 1995. Prior to August 1995, the data came from the Federal Reporting Data System (FRDS).

#### USGS Water Wells: USGS National Water Inventory System (NWIS)

This database contains descriptive information on sites where the USGS collects or has collected data on surface water and/or groundwater. The groundwater data includes information on wells, springs, and other sources of groundwater.

### STATE RECORDS

#### Water Well Database

Source: Department of Water Resources

Telephone: 916-651-9648

#### California Drinking Water Quality Database

Source: Department of Public Health

Telephone: 916-324-2319

The database includes all drinking water compliance and special studies monitoring for the state of California since 1984. It consists of over 3,200,000 individual analyses along with well and water system information.

## OTHER STATE DATABASE INFORMATION

#### California Oil and Gas Well Locations

Source: Department of Conservation

Telephone: 916-323-1779

Oil and Gas well locations in the state.

#### California Earthquake Fault Lines

Source: California Division of Mines and Geology

The fault lines displayed on EDR's Topographic map are digitized quaternary fault lines prepared in 1975 by the United State Geological Survey. Additional information (also from 1975) regarding activity at specific fault lines comes from California's Preliminary Fault Activity Map prepared by the California Division of Mines and Geology.

### RADON

#### State Database: CA Radon

Source: Department of Public Health

Telephone: 916-210-8558

Radon Database for California

#### Area Radon Information

Source: USGS

Telephone: 703-356-4020

The National Radon Database has been developed by the U.S. Environmental Protection Agency (USEPA) and is a compilation of the EPA/State Residential Radon Survey and the National Residential Radon Survey. The study covers the years 1986 - 1992. Where necessary data has been supplemented by information collected at private sources such as universities and research institutions.

## PHYSICAL SETTING SOURCE RECORDS SEARCHED

### EPA Radon Zones

Source: EPA

Telephone: 703-356-4020

Sections 307 & 309 of IRAA directed EPA to list and identify areas of U.S. with the potential for elevated indoor radon levels.

### OTHER

Airport Landing Facilities: Private and public use landing facilities

Source: Federal Aviation Administration, 800-457-6656

Epicenters: World earthquake epicenters, Richter 5 or greater

Source: Department of Commerce, National Oceanic and Atmospheric Administration

California Earthquake Fault Lines: The fault lines displayed on EDR's Topographic map are digitized quaternary fault lines, prepared in 1975 by the United State Geological Survey. Additional information (also from 1975) regarding activity at specific fault lines comes from California's Preliminary Fault Activity Map prepared by the California Division of Mines and Geology.

### STREET AND ADDRESS INFORMATION

© 2015 TomTom North America, Inc. All rights reserved. This material is proprietary and the subject of copyright protection and other intellectual property rights owned by or licensed to Tele Atlas North America, Inc. The use of this material is subject to the terms of a license agreement. You will be held liable for any unauthorized copying or disclosure of this material.

## **APPENDIX C**

PERMIT APPLICATION  
County of Riverside Department of Building and Safety

4360 Lemon St. 2nd Floor  
Riverside, CA 92501  
Ph: 787-6145

135 N. Alessandro Rd. Rm. 203  
Banning, CA 92220  
Ph: 815-7312

880 N. State Street  
Hemet, CA 92343  
Ph: 638-4141

227 Haven "D" Street  
Perris, CA 92370  
Ph: 637-3853

66-209 Oasis St. Rm. 310  
Indio, CA 92226  
Ph: 347-8271

160 N. Broadway  
Riverside, CA 92225  
Ph: 517-7870

This permit becomes void if work not commenced within 180 days from date of issuance, OR, if work has been suspended or abandoned for a period of 180 days.

LICENSED CONTRACTORS DECLARATION: I hereby affirm that I am licensed under provisions of Chapter 9 (commencing with Section 7000) of Division 3 of the Business and Professions Code, and my license is in full force and effect.

OWNER-BUILDER DECLARATION: I hereby affirm that I am exempt from the Contractor's License Law for the following reason (Sec. 7031.5, Business and Professions Code: Any city or county which requires a permit to construct, alter, improve, demolish, or repair any structure, prior to its issuance, also requires the applicant pay such permit to file a signed statement that he is licensed pursuant to the provisions of the Contractor's License Law (Chapter 9 (commencing with Section 7000) of Division 3 of the Business and Professions Code) or that he is exempt therefrom and the basis for the alleged exemption. Any violation of Section 7031.5 by any applicant for a permit subjects the applicant to a civil penalty of not more than five hundred dollars (\$500):

I, as owner of the property, or my employees with wages as their sole compensation, will do the work, and the structure is not intended or offered for sale (Sec. 7044, Business and Professions Code). The Contractor's License Law does not apply to an owner of property who builds or improves thereon, and who does such work himself or through his own employees, provided that such improvements are not intended or offered for sale. If, however, the building or improvement is sold within one year of completion, the owner-builder will have the burden of proving that he did not build or improve for the purpose of sale.

I, as owner of the property, am exclusively contracting with licensed contractors to construct the project (Sec. 7044, Business and Professions Code). The Contractor's License Law does not apply to an owner of property who builds or improves thereon, and who contracts for such projects with a contractor(s) licensed pursuant to the Contractor's License Law.

I am exempt under Sec. \_\_\_\_\_ B & P.C. (Attach Certificate)  
Date \_\_\_\_\_ Owner \_\_\_\_\_

WORKERS' COMPENSATION DECLARATION: I hereby affirm that I have a certificate of consent to self-insure, or a certificate of Workers' Compensation Insurance, or a certified copy thereof (Sec. 3800, Lab. C.).

Certified copy is hereby furnished.  
 Certified copy is filed with the County Building Inspection Department or County \_\_\_\_\_ Department.

CERTIFICATE OF EXEMPTION FROM WORKERS' COMPENSATION INSURANCE: This section need not be completed if the permit is for one hundred (\$100) or less. I certify that in the performance of the work for which this permit is issued, I shall not employ any person in any manner so as to become subject to the Workers' Compensation Laws of California.  
Date \_\_\_\_\_ Applicant \_\_\_\_\_

NOTICE TO APPLICANT: If, after making this Certificate of Exemption, you should become subject to the Workers' Compensation provisions of the Labor Code, you must forthwith comply with such provisions of this permit shall be deemed revoked.

DIVISION OF INDUSTRIAL SAFETY PERMIT CERTIFICATION

I hereby certify that no excavation five (5) or more feet in depth into which a person is required to descend, will be made in connection with work authorized by this permit, and that no building structure, scaffolding, falsework, or demolition or dismantling thereof, will be more than thirty-six (36) feet high (Chap. 3.2, Div. 2, Art. 2, Sec. 341, Title 8, C.A.C.).

As owner-builder, I will not employ anyone to do work which would require a permit from the Division of Industrial Safety, as noted above, unless such person has a permit to do such work from the division.

Division of Industrial Safety Permit No. \_\_\_\_\_

CONSTRUCTION LENDING AGENCY: I hereby affirm that there is a construction lending agency for the performance of the work for which this permit is issued (Sec. 3097, Gov. C.).

Lender's Name \_\_\_\_\_  
Lender's Address \_\_\_\_\_

CERTIFICATE OF COMPLIANCE AND AUTHORIZATION OF ENTRY: I certify I have read this application and state that the information given is correct. I agree to comply with all state laws and county ordinances relating to building construction, and authorize a representative of the County of Riverside, Department of Building and Safety to enter upon the property for which I have applied for this permit for the purpose of making inspections.

*X V. Kloes*  
Signature of Applicant or Agent  
Date *June 27-85*

Print Applicant/Agent Name \_\_\_\_\_

APPLICANT NAME (L.F.M.I.) <b>VICTOR E. KLOES</b>											
ADDRESS <b>23200 TEMESCAL CANYON RD</b>											
CITY/COMMUNITY/STATE/ZIP <b>CORONA CA 917200000</b>				JOB SITE ADDRESS/SPACE <b>23200 TEMESCAL CANYON</b>							
CITY/COMMUNITY/STATE/ZIP <b>CORONA CA 917200000</b>				BOX <b>283</b> PAC <b>160</b> PRC <b>006</b> C <b>B</b> TWIN <b>004SD</b> RNG <b>06W</b> CE <b>34</b> S <b>0</b>							
TRACT <b>000000</b>		LOT <b>0000</b>		MOD <b>108</b>		SB					
TRACT NAME <b>NE 1/4</b>											
OWNER (NAME) (L.F.M.I.) <b>HYDRO, CONDUIT CORP</b>										PHONE #	
CONTRACTOR-FIRM NAME										LIC#	
ADDRESS											
CITY/COMMUNITY/STATE/ZIP											
PHONE #		BLDG. INSPECTOR				FINAL DATE					
ARCENGE FIRM NAME										LIC#	
ADDRESS											
CITY/COMMUNITY/STATE/ZIP											
PHONE #		PLANS EXAMINER				APPROVE DATE					
USE OF PERMIT <b>ADD BATCHING SYSTEM TO INDUSTRIAL</b>											
BL <b>00</b>		ZON <b>MRA</b>		FSB <b>000</b>		SSB <b>000</b>		SSR <b>000</b>		OCC <b>RIV</b>	
PP <b>5576</b>		ZON <b>000</b>		LOTSZ <b>020.64</b>		A		END		RIV <b>000</b>	

LOG #	PS	DATE	
<b>00104555</b>	<b>PP</b>	<b>06/27/85</b>	<b>262792</b>
CONSTRUCTION FEE		<b>\$188.50</b>	
ELECTRICAL FEE		<b>\$83.00</b>	
190,000 VALUATION		<b>\$658.00</b>	
SMI FEE		<b>\$1.97</b>	
TOTAL FEE:		<b>\$931.47</b>	
CA	CK	X	NC
COUNTER#		COUNTER/LUT.	

*CK 1658* **262792**

STRUCTURAL ( BUILDING ) PERMIT

TOTAL PERMIT COST IS **\$931.47**

CONSTRUCTION ESTIMATE (NOTE: Not to be used as property valuation)  
Description FCC Group Type Sq Ft Rate Valuation  
PRIMARY PLANTS 320 B-2 U-N 1524 \$18.50 \$28194  
Construction Fee based on Total Actual Valuation of \$28194 is: \$188.50

ELECTRICAL FEE COMPUTATIONS \* Permit Fee (if applicable)  
No of Units: 9 Service Volts: 0 FEE: \$3.00  
Service Amps-1: 500 Service Amps-2: 0 Service Amps-3: 0 FEE: \$6.00  
Light Standard: 1 Sign in Square Feet: 0 FEE: \$13.00  
Misc Amount: \$58.00 Misc Name: 14 MOTORS FEE: \$3.00  
SMI FEE \$1.97  
190,000 VALUATION \$658.00



APPLICANT NAME (L.F.M.) VICTOR E KLOES									
ADDRESS 23200 TEMESCAL CANYON RD									
CITY/COMMUNITY/STATE/ZIP CORONA CA 917200000									
JOB SITE ADDRESS/SPACE 23200 TEMESCAL CANYON									
CITY/COMMUNITY/STATE/ZIP CORONA CA 917200000									
BOK	PAG	PRC	C	TWN	RNG	SE	S		
293	160	006	0	004S	020	34	0		
TRACT		LOT		MOD		SB			
000000		0000		100					
TRACT NAME NE 1/4									
OWNER NAME (L.F.M.) HYDRO. CONDUIT CORP.					PHONE #				
CONTRACTOR FIRM NAME					LICNC #				
ADDRESS									
CITY/COMMUNITY/STATE/ZIP									
PHONE #		BLDG. INSPECTOR <i>Eade</i>			FINAL DATE <i>12-30-85</i>				
ARCHIT. FIRM NAME					LICNC #				
ADDRESS									
CITY/COMMUNITY/STATE/ZIP									
PHONE #		PLANS EXAMINER			APPROVE DATE				
USE OF PERMIT ADD BATCHING SYSTEM TO INDUSTRIAL									
BL	ZON	FSB	SSB	SSB	RGB	OFC	REV		
00	ARA		000	000	000				
ZONE ORD #		LOTSZ		END		SIDE			
PP 6570		020.6A		A		0000			

LOG #	PS	DATE	262792	
CONSTRUCTION FEE		1100.50		
ELECTRICAL FEE		113.00		
150,000 VALUATION		1650.00		
SBI FEE		11.97		
TOTAL FEE		4231.47		
CA	CK	NC	COUNTER BL.	COUNTER LUT.
	X		12/30/85	

*23200 Temescal Cyn.  
Corona*

*R 1158*

**262792**

STRUCTURAL (BUILDING) PERMIT

TOTAL PERMIT COST IS 4231.47

CONSTRUCTION ESTIMATE (NOTE: Not to be used as property valuation)  
 Description FCC Group Type Sq Ft Rate Valuation  
 PRIMARY PLANTS 320 0-2 V-11 1524 410.50 1211.20  
 Construction Fee based on Total Actual Valuation of 520194 is: 1100.50


ELECTRICAL FEE COMPUTATIONS & Permit Fee (if applicable)  
 No of Units: 9 Service Volts: 0 FEE: 46.00  
 Service Amps-1: 500 Service Amps-2: 0 Service Amps-3: 0 FEE: 113.00  
 Light Standard: 1 Sign in Square Feet: 0 FEE: 45.60  
 Misc Account: 158.00 Misc Meter: 14 NOTICES FEE: 11.97  
 SBI FEE 11.97  
 150,000 VALUATION 1650.00

*12-30-85*

INSPECTOR

NO.	OPERATION	DATE	INSPECTOR	NO.	OPERATION	DATE	INSPECTOR
<b>BUILDING APPROVALS</b>				<b>MECHANICAL APPROVALS</b>			
1	Set Back			33	Ventilation System		
2	Ftgs & Frms	9-13-85	Each	34	Plenums & Ducts		
2A	Slab Grade	9-13-85	Each	35	Furnace Compart.		
3	Steel	9-13-85	Each	36	Inlets & Outlets		
4	Grout Blocks			37	Combustion Air		
5	Bond Beams			38	Compressor		
6	Roof Deck			39	Appl. Clearance		
7	Framing	12-30-85	Each	40	Fire Damper		
8	Vents			41	Smoke Detection Device		
9	Garage Fire Wall			42	Commercial Hood		
10	Fireplace P.L. <input type="checkbox"/>			43	Final		
10A	Fireplace T.O. <input type="checkbox"/>			<b>ADDITIONAL INFORMATION</b> OP'N NO. 7-18-85 Partial footing Each 7-22-85 Partial steel Each 7-25-85 Partial steel Each 8-2-85 Partial steel Each 8-9-85 partial form & led Each 8-16-85 Partial footings Each 8-23-85 Partial footing Each 9-3-85 Partial footing Each 9-10-85 Partial footing Each 9-13-85 underground clet service Each 9-24-85 B-B & Grout 2 walls Each 9-25-85 SB & Grout 2-walls Each 11-1-85 pre High voltage splice in Each			
11	Exterior Lath						
12	Internal Lath						
12A	Drywall						
13	Finish Grade						
	INSULATION	Thick	"R" Value				
7A	Walls (Batts)						
12B	Ceiling (Batts)						
12C	Ceiling (Blown)						
14	Final	12-30-85	Each				
<b>PLUMBING APPROVALS</b>							
15	Ground Plumb	12-30-85	Each				
16	Water piping						
17	Rough Plumb	12-30-85	Each				
18	Vents						
19	Sewage Disposal						
20	Sewer						
21	Water Heater						
22	Water Softener						
23	Water Service						
24	Gas Test						
25	Final	12-30-85	Each				
<b>ELECTRICAL APPROVALS</b>							
26	Power Pole						
27	Conduit	12-30-85	Each				
28	Service Entrance						
29	Wiring	12-30-85	Each				
29A	Grounding Wire						
29B	Bonding	12-30-85	Each				
30	Fixtures						
31	Service						
32	Final	12-30-85	Each				

**SEWAGE SYSTEM SIZE & LOCATION**



**PERMIT APPLICATION**  
County of Riverside Department of Building and Safety

4080 Lemon St. 2nd Floor  
Riverside, CA 92501  
Ph: 787-8146

129 N. Alessandro Rd. Rm. 203  
Banning, CA 92220  
Ph: 849-7312

600 N. State Street  
Hemet, CA 92343  
Ph: 658-4464

237 North "D" Street  
Perris, CA 92370  
Ph: 657-3898

46-799 Buick St. Rm. 310  
Imperial, CA 92225  
Ph: 342-8271

160 N. Broadway  
Blythe, CA 92225  
Ph: 922-6970

This permit becomes void if work not commenced within 180 days from date of issuance. OR, if work has been suspended or abandoned for a period of 180 days.

**LICENSED CONTRACTORS DECLARATION:** I hereby affirm that I am licensed under provisions of Chapter 9 (commencing with Section 7000) of Division 3 of the Business and Professions Code, and my license is in full force and effect.

**OWNER-BUILDER DECLARATION:** I hereby affirm that I am exempt from the Contractor's License Law for the following reason (Sec. 7031.5, Business and Professions Code: Any city or county which requires a permit to construct, alter, improve, demolish, or repair any structure, prior to its issuance, also requires the applicant for such permit to file a signed statement that he is licensed pursuant to the provisions of the Contractor's License Law (Chapter 9 (commencing with Section 7000) of Division 3 of the Business and Professions Code) or that he is exempt therefrom and the basis for the alleged exemption. Any violation of Section 7031.5 by any applicant for a permit subjects the applicant to a civil penalty of not more than five hundred dollars (\$500).):

- I, as owner of the property, or my employees with wages as their sole compensation, will do the work, and the structure is not intended or offered for sale (Sec. 7044, Business and Professions Code: The Contractor's License Law does not apply to an owner of property who builds or improves thereon, and who does such work himself or through his own employees, provided that such improvements are not intended or offered for sale. If, however, the building or improvement is sold within one year of completion, the owner-builder will have the burden of proving that he did not build or improve for the purpose of sale.)
- I, as owner of the property, am exclusively contracting with licensed contractors to construct the project (Sec. 7044, Business and Professions Code: The Contractor's License Law does not apply to an owner of property who builds or improves thereon, and who contracts for such projects with a contractor(s) licensed pursuant to the Contractor's License Law.)
- I am exempt under Sec. \_\_\_\_\_, B. & P.C. (Attach Certificate).  
Date \_\_\_\_\_ Owner \_\_\_\_\_

**WORKERS' COMPENSATION DECLARATION:** I hereby affirm that I have a certificate of consent to self-insure, or a certificate of Workers' Compensation Insurance, or a certified copy thereof (Sec. 3800, Lab. C.).

- Certified copy is hereby furnished.
- Certified copy is filed with the County Building Inspection Department or County \_\_\_\_\_ Department.

**CERTIFICATE OF EXEMPTION FROM WORKERS' COMPENSATION INSURANCE:** This section need not be completed if the permit is for one hundred (\$100) or less. I certify that in the performance of the work for which this permit is issued, I shall not employ any person in any manner so as to become subject to the Workers' Compensation Laws of California.  
Date \_\_\_\_\_ Applicant \_\_\_\_\_

**NOTICE TO APPLICANT:** If, after making this Certificate of Exemption, you should become subject to the Workers' Compensation provisions of the Labor Code, you must forthwith comply with such provisions or this permit shall be deemed revoked.

**DIVISION OF INDUSTRIAL SAFETY PERMIT CERTIFICATION:**  
 I hereby certify that no excavation five (5) or more feet in depth into which a person is required to descend, will be made in connection with work authorized by this permit, and that no building structure, scaffolding, falsework, or demolition or dismantling thereof, will be more than thirty-six (36) feet high. (Chap. 3.2, Div. 2, Art. 2, Sec. 341, Title 8, C.A.C.).

As owner-builder, I will not employ anyone to do work which would require a permit from the Division of Industrial Safety, as noted above, unless such person has a permit to do such work from the division.  
 Division of Industrial Safety Permit No. \_\_\_\_\_

**CONSTRUCTION LENDING AGENCY:** I hereby affirm that there is a construction lending agency for the performance of the work for which this permit is issued (Sec. 3097, Civ. C.).

Lender's Name \_\_\_\_\_  
Lender's Address \_\_\_\_\_

**CERTIFICATE OF COMPLIANCE AND AUTHORIZATION OF ENTRY:** I certify I have read this application and state that the information given is correct. I agree to comply with all state laws and county ordinances relating to building construction, and authorize a representative of the County of Riverside, Department of Building and Safety to enter upon the property for which I have applied for this permit for the purpose of making inspections.

**X** V. Klees 7-12-85  
Signature of Applicant or Agent Date

Print Applicant/Agent Name

APPLICANT NAME (L, E, M, J)		VICTOR E KLOES	
ADDRESS		23200 TEMESCAL CANYON RD	
CITY/COMMUNITY/STATE/ZIP		CORONA CA 917200000	
JOB SITE ADDRESS/SPACE		23200 TEMESCAL CANYON	
CITY/COMMUNITY/STATE/ZIP		CORONA CA 917200000	
BOX	PAGE	PRG	SE
283	160	006	8
TRACT	LOT	MPD	SB
000000	0000	108	
TRACE NAME		NE 1/4	
OWNER NAME (L, E, M, J)		VICTOR E KLOES	
CONTRACTOR FIRM NAME		VICTOR E KLOES	
ADDRESS		23200 TEMESCAL CANYON RD	
CITY/COMMUNITY/STATE/ZIP		CORONA CA 917200000	
PHONE #	BLDG. INSPECTOR	FINAL DATE	
714-735-2420			
ARCENG FIRM NAME		LICNC #	
		013267	
ADDRESS			
CITY/COMMUNITY/STATE/ZIP			
PHONE #	PLANS EXAMINER	APPROVED DATE	
USE OF PERMIT			
GRADING - INDUST SITE			
BUD	FORA	FBB	ORIV
000		000	000
PP	ZON	END	
8570	020	66	000

PG#	PG	DATE	PERMIT NO.
105844	07/12/85		269032
GRADING PERMIT FEE		\$15.00	
MICROFILM FEE		\$1.00	
SPECIAL INSP'TN FEE		\$60.00	
TOTAL FEE		\$76.00	
CA	CK	NC	COUNTER LUT.
			Andy

**GRADING PERMIT**  
TOTAL PERMIT COST IS \$76.00

CHECK # 1671 269032

# of Lots: 0 CU YDS-Cut: 51 Fill: 51 Total Moved: 102  
 Certification RCE #: \_\_\_\_\_ Certification Date: \_\_\_\_\_  
 ELEVATIONS - Base: 0 Grnd: 0 Finshd Flr: 0 Pad: 0  
 Grading Permit Fee (based on cubic yds Cut and Filled) is: \$15.00

**FILE COPY**

APPLICANT NAME (L.F.M.I.) <b>VICTOR E KLOES</b>									
ADDRESS <b>23200 TEMESCAL CANYON RD</b>									
CITY/COMMUNITY/STATE/ZIP <b>CORONA CA 917200000</b>									
JOB SITE ADDRESS/SPACE <b>23200 TEMESCAL CANYON</b>									
CITY/COMMUNITY/STATE/ZIP <b>CORONA CA 917200000</b>									
BOX	PAG	PRC	C	TWN	RNG	SE	S		
203	160	006	0	0049	0060	34	0		
TRACT		LOT		MOD		SB			
000000		0000		100					
TRACT NAME <b>NE 1/4</b>									
OWNER NAME (L.F.M.I.) <b>HYDRO, CONDUIT CORP</b>						PHONE #			
CONTRACTOR FIRM NAME <b>VICTOR E KLOES</b>						LICNC # <b>013267</b>			
ADDRESS <b>23200 TEMESCAL CANYON RD</b>									
CITY/COMMUNITY/STATE/ZIP <b>CORONA CA 917200000</b>									
PHONE #		BLDG. INSPECTOR			FINAL DATE				
714-735-2420					1-11-89				
ARCH/ENG FIRM NAME						LICNC #			
ADDRESS									
CITY/COMMUNITY/STATE/ZIP									
PHONE #		PLANS EXAMINER			APPROVE DATE				
		<i>[Signature]</i>			1-11-89				
USE OF PERMIT <b>GRADING - INDUST SITE</b>									
BL	ZON	FSB	SSB	SSB	RSB	QFC			
00	MRA		000	000	000	RLV			
ZONE ORD #		LOTSZ		END		SIDE			
PP 8570		020,66 A				0000			

LOG # <b>00105044</b>	PG <b>PG</b>	DATE <b>07/12/85</b>	<b>269032</b>
GRADING PERMIT FEE		\$15.00	
MICROFILM FEE		\$1.00	
SPECIAL INSP'TN FEE		\$60.00	
TOTAL FEE		\$76.00	
CA	CK	NC	COUNTER BL.
	X		<i>[Signature]</i>
COUNTER L.U.T.			

GRADING PERMIT

CHECK # 1671

**269032**

TOTAL PERMIT COST IS \$76.00

# of Lots:	0	CU YDS-Cut:	51	Fill:	51	Total Moved:	102
Certification KCE #:		Certification Date:					
ELEVATIONS - Base:	0	Grnd:	0	Finshd Flr:	0	Pad:	0
Grading Permit Fee (based on cubic yds Cut and Filled) is:							\$15.00

**INSPECTOR**

NO.	OPERATION	DATE	INSPECTOR	NO.	OPERATION	DATE	INSPECTOR				
<b>BUILDING APPROVALS</b>				<b>MECHANICAL APPROVALS</b>							
1	Set Back			33	Ventilation System						
2	Figs & Frms			34	Plenums & Ducts						
2A	Slab Grade			35	Furnace Compart.						
3	Steel			36	Inlets & Outlets						
4	Grout Blocks			37	Combustion Air						
5	Bond Beams			38	Compressor						
6	Roof Deck			39	Appl. Clearance						
7	Framing			40	Fire Damper						
8	Vents			41	Smoke Detection Device						
9	Garage Fire Wall			42	Commercial Hood						
10	Fireplace P.L. <input type="checkbox"/>			43	Final						
10A	Fireplace T.O. <input type="checkbox"/>			OP'N NO.	<b>ADDITIONAL INFORMATION</b>						
11	Exterior Lath										
12	Internal Lath										
12A	Drywall										
13	Finish Grade										
	INSULATION	Thick	"R" Value								
7A	Walls (Batts)										
12B	Ceiling (Batts)										
12C	Ceiling (Blown)										
14	Final										
<b>PLUMBING APPROVALS</b>					<b>SEWAGE SYSTEM SIZE &amp; LOCATION</b>						
15	Ground Plumb										
16	Water p/ing										
17	Rough Plumb										
18	Vents										
19	Sewage Disposal										
20	Sewer										
21	Water Heater										
22	Water Softener										
23	Water Service										
24	Gas Test										
25	Final										
<b>ELECTRICAL APPROVALS</b>				Tank                  P/I                  L/Line							
26	Power Pole			<b>REAR OF PROPERTY LINE</b>							
27	Conduit			<div style="border: 1px solid black; width: 100%; height: 100%; position: relative;"> <span style="position: absolute; left: -50px; top: 50%; transform: translateY(-50%);">P/L</span> <span style="position: absolute; right: -50px; top: 50%; transform: translateY(-50%);">P/I</span> </div>							
28	Service Entrance										
29	Wiring										
29A	Grounding Wire										
29B	Bonding										
30	Fixtures										
31	Service										
32	Final										
				STREET NAME _____							

PERMIT APPLICATION

County of Riverside Department of Building and Safety

4080 Lynn St. 2nd Floor  
Riverside, CA 92501  
Ph: 787-6148

155 N. Alessandro Rd. Rm. 203  
Banning, CA 92220  
Ph: 849-7312

880 N. State Street  
Hemet, CA 92343  
Ph: 858-4454

227 North "D" Street  
Perris, CA 92370  
Ph: 657-3598

46-209 Daves St. Rm. 310  
Inco, CA 92201  
Ph: 342-8271

140 N. Broadway  
Blythe, CA 92225  
Ph: 927-2670

This permit becomes void if work not commenced within 180 days from date of issuance, OR, if work has been suspended or abandoned for a period of 180 days.

LICENSED CONTRACTORS DECLARATION: I hereby affirm that I am licensed under provisions of Chapter 9 (commencing with Section 7000) of Division 3 of the Business and Professions Code, and my license is in full force and effect.

OWNER-BUILDER DECLARATION: I hereby affirm that I am exempt from the Contractor's License Law for the following reason (Sec. 7031.5, Business and Professions Code: Any city or county which requires a permit to construct, alter, improve, demolish, or repair any structure, prior to its issuance, also requires the applicant for such permit to file a signed statement that he is licensed pursuant to the provisions of the Contractor's License Law (Chapter 9 (commencing with Section 7000) of Division 3 of the Business and Professions Code) or that he is exempt therefrom and the basis for the alleged exemption. Any violation of Section 7031.5 by any applicant for a permit subjects the applicant to a civil penalty of not more than five hundred dollars (\$500).):

I, as owner of the property, or my employees with wages as their sole compensation, will do the work, and the structure is not intended or offered for sale (Sec. 7044, Business and Professions Code: The Contractor's License Law does not apply to an owner of property who builds or improves thereon, and who does such work himself or through his own employees, provided that such improvements are not intended or offered for sale. If, however, the building or improvement is sold within one year of completion, the owner-builder will have the burden of proving that he did not build or improve for the purpose of sale.)

I, as owner of the property, am exclusively contracting with licensed contractors to construct the project (Sec. 7044, Business and Professions Code: The Contractor's License Law does not apply to an owner of property who builds or improves thereon, and who contracts for such projects with a contractor(s) licensed pursuant to the Contractor's License Law.)

I am exempt under Sec. \_\_\_\_\_, B. & P.C. (Alliash Certificate).  
Date \_\_\_\_\_ Owner \_\_\_\_\_

WORKERS' COMPENSATION DECLARATION: I hereby affirm that I have a certificate of consent to self-insure, or a certificate of Workers' Compensation Insurance, or a certified copy thereof (Sec. 3800, Lab. C.).

Certified copy is hereby furnished.  
 Certified copy is filed with the County Building Inspection Department or County \_\_\_\_\_ Department.

CERTIFICATE OF EXEMPTION FROM WORKERS' COMPENSATION INSURANCE: This section need not be completed if the permit is for one hundred (\$100) or less. I certify that in the performance of the work for which this permit is issued, I shall not employ any person in any manner so as to become subject to the Workers' Compensation Laws of California.  
Date \_\_\_\_\_ Applicant \_\_\_\_\_

NOTICE TO APPLICANT: If, after making this Certificate of Exemption, you should become subject to the Workers' Compensation provisions of the Labor Code, you must forthwith comply with such provisions or this permit shall be deemed revoked.

DIVISION OF INDUSTRIAL SAFETY PERMIT CERTIFICATION:

I hereby certify that no excavation five (5) or more feet in depth into which a person is required to descend, will be made in connection with work authorized by this permit, and that no building structure, scaffolding, trestlework, or demolition or dismantling thereof, will be more than thirty-six (36) feet high. (Chap. 3.2, Grp 2, Art 2, Sec 241, Title 8, C.A.C.).

As owner-builder, I will not employ anyone to do work which would require a permit from the Division of Industrial Safety, as noted above, unless such person has a permit to do such work from the division.  
 Division of Industrial Safety Permit No. \_\_\_\_\_

CONSTRUCTION LENDING AGENCY: I hereby affirm that there is a construction lending agency for the performance of the work for which this permit is issued (Sec. 3897, Civ. C.).

Lender's Name \_\_\_\_\_  
Lender's Address \_\_\_\_\_

CERTIFICATE OF COMPLIANCE AND AUTHORIZATION OF ENTRY: I certify I have read this application and state that the information given is correct. I agree to comply with all state laws and county ordinances relating to building construction, and authorize a representative of the County of Riverside, Department of Building and Safety to enter upon the property for which I have applied for this permit for the purpose of making inspections.

X V. Kloes 7-24-85  
Signature of Applicant or Agent Date

Print Applicant/Agent Name

APPLICANT NAME (L.F.M.I.)		VICTOR E KLOES	
ADDRESS		23200 TEMESCAL CYN RD	
CITY/COMMUNITY/STATE/ZIP		CORONA CA 917200000	
JOB SITE ADDRESS/SPACE		23200 TEMESCAL CANYON	
CITY/COMMUNITY/STATE/ZIP		CORONA CA 917200000	
BOK	PAG	PRC	OT
283	150	006	8
TWN	RNG	SE	S
00480	06W	34	0
TRACT	LOT	MOD	SB
000000	0000	108	
TRACT NAME			
NE 174			
OWNER NAME (L.F.M.I.)		PHONE #	
HYDRO, CONDUIT CORP			
CONTRACTOR FIRM NAME		LICENS #	
VICTOR E KLOES		0132671	
ADDRESS		23200 TEMESCAL CANYON RD	
CITY/COMMUNITY/STATE/ZIP		CORONA CA 917200000	
PHONE #	BLDG. INSPECTOR	FINAL DATE	
714-735-2420			
ARCH/ENG FIRM NAME		LIC/NC #	
ADDRESS			
CITY/COMMUNITY/STATE/ZIP			
PHONE #	PLANS EXAMINER	APPROVE DATE	
USE OF PERMIT			
SPECIAL INSP'N - FOUNDATION			
FO	MRA	FSB	SSB
		000	000
		000	RIV
PP	CONSP'D	LOTSZ	END
		020.66	000

LOG #	PS	DATE	
00109241	0	07/24/85	271002
SPECIAL INSP'TN FEE \$45.00			
TOTAL FEE			\$45.00
CA	CK	NC	COUNTERT. L.U.T.

CK # 1678

271002

SPECIAL INSPECTION PERMIT  
TOTAL PERMIT COST IS \$45.00

FILE COPY




NO.	OPERATION	DATE	INSPECTOR	NO.	OPERATION	DATE	INSPECTOR
<b>BUILDING APPROVALS</b>				<b>MECHANICAL APPROVALS</b>			
1	Set Back			33	Ventilation System		
2	Ftgs & Frms	9-10-85	Each	34	Plenums & Ducts		
2A	Slab Grade	9-10-85	Each	35	Furnace Compart.		
3	Steel	9-10-85	Each	36	Inlets & Outlets		
4	Grout Blocks			37	Combustion Air		
5	Bond Beams			38	Compressor		
6	Roof Deck			39	Appl. Clearance		
7	Framing			40	Fire Damper		
8	Vents			41	Smoke Detection Device		
9	Garage Fire Wall			42	Commercial Hood		
10	Fireplace P.L. <input type="checkbox"/>			43	Final		
10A	Fireplace T.O. <input type="checkbox"/>			<b>ADDITIONAL INFORMATION</b>			
11	Exterior Lath			OP'N NO.			
12	Internal Lath						
12A	Drywall						
13	Finish Grade						
	INSULATION	Thick	"R" Value				
7A	Walls (Batts)						
12B	Ceiling (Batts)						
12C	Ceiling (Blown)						
14	Final	12-30-85	Each				
<b>PLUMBING APPROVALS</b>							
15	Ground Plumb						
16	Water piping						
17	Rough Plumb						
18	Vents						
19	Sewage Disposal						
20	Sewer						
21	Water Heater						
22	Water Softener						
23	Water Service						
24	Gas Test						
25	Final						
<b>ELECTRICAL APPROVALS</b>							
26	Power Pole						
27	Conduit						
28	Service Entrance						
29	Wiring						
29A	Grounding Wire						
29B	Bonding						
30	Fixtures						
31	Service						
32	Final						

**SEWAGE SYSTEM SIZE & LOCATION**

Tank                      Pit                      L.Line

**REAR OF PROPERTY LINE**



STREET NAME \_\_\_\_\_



**PERMIT APPLICATION**  
County of Riverside Department of Building and Safety

4655 Lemon St. 2nd Floor  
Riverside, CA 92501  
Ph: 787-8145

135 N. Alessandro Rd. Rm. 203  
Banning, CA 92270  
Ph: 849-7312

650 N. State Street  
Hemet, CA 92343  
Ph: 656-4164

227 North "D" Street  
Perris, CA 92370  
Ph: 657-3628

48-209 Dana St. Rm. 310  
Indio, CA 92201  
Ph: 342-9271

160 N. Broadway  
Blythe, CA 92225  
Ph: 922-2679

This permit becomes void if work not commenced within 180 days from date of issuance, OR, if work has been suspended or abandoned for a period of 180 days

LICENSED CONTRACTORS DECLARATION: I hereby affirm that I am licensed under provisions of Chapter 9 (commencing with Section 7000) at Division 3 of the Business and Professions Code, and my license is in full force and effect.

OWNER-BUILDER DECLARATION: I hereby affirm that I am exempt from the Contractor's License Law for the following reason (Sec. 7031.5, Business and Professions Code: Any city or county which requires a permit to construct, alter, improve, demolish, or repair any structure, prior to its issuance, also requires the applicant for such permit to file a signed statement that he is licensed pursuant to the provisions of the Contractor's License Law (Chapter 9 (commencing with Section 7000) of Division 3 of the Business and Professions Code) or that he is exempt therefrom and the basis for the alleged exemption. Any violation of Section 7031.5 by any applicant for a permit subjects the applicant to a civil penalty of not more than five hundred dollars (\$500).):

I, as owner of the property, or my employees with wages as their sole compensation, will do the work, and the structure is not intended or offered for sale (Sec. 7044, Business and Professions Code: The Contractor's License Law does not apply to an owner of property who builds or improves thereon, and who does such work himself or through his own employees, provided that such improvements are not intended or offered for sale. If, however, the building or improvement is sold within one year of completion, the owner-builder will have the burden of proving that he did not build or improve for the purpose of sale.)

I, as owner of the property, am exclusively contracting with licensed contractors to construct the project (Sec. 7044, Business and Professions Code. The Contractor's License Law does not apply to an owner of property who builds or improves thereon, and who contracts for such projects with a contractor(s) licensed pursuant to the Contractor's License Law.)

I am exempt under Sec. \_\_\_\_\_ B. & P.C. (Attach Certificate).  
Date \_\_\_\_\_ Owner \_\_\_\_\_

WORKERS' COMPENSATION DECLARATION: I hereby affirm that I have a certificate of self-insure, or a certificate of Workers' Compensation Insurance, or a certified copy thereof (Sec. 3800, Lab. C.).

- Certified copy is hereby furnished.
- Certified copy is filed with the County Building Inspection Department or County \_\_\_\_\_ Department.

CERTIFICATE OF EXEMPTION FROM WORKERS' COMPENSATION INSURANCE: This section need not be completed if the permit is for one hundred (\$100) or less. I certify that in the performance of the work for which this permit is issued, I shall not employ any person in any manner so as to become subject to the Workers' Compensation Laws of California.

Date \_\_\_\_\_ Applicant \_\_\_\_\_  
NOTICE TO APPLICANT: If, after making this Certificate of Exemption, you should become subject to the Workers' Compensation provisions of the Labor Code, you must forthwith comply with such provisions of this permit shall be deemed received.

DIVISION OF INDUSTRIAL SAFETY PERMIT CERTIFICATION:  
 I hereby certify that no excavation five (5) or more feet in depth into which a person is required to descend, will be made in connection with work authorized by this permit, and that no building structure, scaffolding, falsework, or demolition or dismantling thereof, will be more than thirty-six (36) feet high. (Chap. 3 2, Div 2, Art 2, Sec 341, Title 8, C.A.C.).  
 As owner-builder, I will not employ anyone to do work which would require a permit from the Division of Industrial Safety, as noted above, unless such person has a permit to do such work from the division.  
 Division of Industrial Safety Permit No. \_\_\_\_\_

CONSTRUCTION LENDING AGENCY: I hereby affirm that there is a construction lending agency for the performance of the work for which this permit is issued (Sec. 3097, Civ. C.).  
Lender's Name \_\_\_\_\_  
Lender's Address \_\_\_\_\_

CERTIFICATE OF COMPLIANCE AND AUTHORIZATION OF ENTRY: I certify I have read this application and state that the information given is correct. I agree to comply with all state laws and county ordinances relating to building construction, and authorize a representative of the County of Riverside, Department of Building and Safety to enter upon the property for which I have applied for this permit for the purpose of making inspections.

**X** V. Klals 8-27-85  
Signature of Applicant or Agent Date

APPLICANT NAME (L.F.M.)							
VICTOR E. KLOES							
ADDRESS							
23200 TEMESCAL CYN RD							
CITY/COMMUNITY/STATE/ZIP							
CORONA CA 917190000							
JOB SITE ADDRESS/SPACE							
23200 TEMESCAL CANYON							
CITY/COMMUNITY/STATE/ZIP							
CORONA CA 917200000							
BOOK	PAGE	PRC	C	TWN	RNG	SE	S
283	160	006	8	004S006W	34	0	0
TRACT	LOT	MDD	SB				
010000	0000	108					
TRACT NAME							
NE 1/4							
OWNER NAME (L.F.M.)							
HYDRO CONDUIT CORP							
PHONE #							
CONTRACTOR FIRM NAME							
HYDRO CONDUIT CORP							
LIC#							
256202							
ADDRESS							
PO BOX 939							
CITY/COMMUNITY/STATE/ZIP							
CORONA CA 917200000							
PHONE #	BLOG. INSPECTOR	FINAL DATE					
714-735-2420							
ARCHITECT FIRM NAME							
LIC#							
ADDRESS							
CITY/COMMUNITY/STATE/ZIP							
PHONE #	PLANS EXAMINER	APPROVE DATE					
USE OR PERMIT							
ADD DRICAST & KELM TO EXIST BLDG							
BL	ZON	FSB	SSB	SSB	SSB	QFC	
00	MRA		000	000	000	RIV	
ZONE ORBL		LOT SZ	END	SIDE			
PP 8570		020.66 A		0000			

LOG #	PS	DATE	
00105831	PR	08/27/85	282938
CONSTRUCTION FEE		\$385.00	
ELECTRICAL FEE		\$112.25	
MECHANICAL FEE		\$13.00	
ADD'L PLAN REV FEE		\$243.75	
SMI FEE		\$5.83	
TOTAL FEE:		\$759.83	
CA	OK	NC	COUNTER L.U.T.
	X		

S T R U C T U R A L ( B U I L D I N G ) P E R M I T 282938

TOTAL PERMIT COST IS \$759.83

CONSTRUCTION ESTIMATE (NOTE: Not to be used as property valuation)  
Description FEE Group Type Sq Ft Rate Valuation  
PRIMARY PLANTS 320 B-2 V-N 4500 \$18.50 \$83250  
Construction Fee based on Total Actual Valuation of \$83250 is: \$385.00

MECHANICAL FEE COMPUTATIONS \* Permit Fee (if applicable) FEE: \$3.00  
VENT==Fans:01 Evap Cooler:00 Hood:00 Misc:00 FEE: \$2.00  
COMPRESSOR==0-3 HP:02 >3-15:00 >15-30:00 >30-50:00 >50:00 FEE: \$8.00  
ELECTRICAL FEE COMPUTATIONS \* Permit Fee (if applicable) FEE: \$3.00  
Service Amps-1:2500 Service Amps-2: 0 Service Amps-3: 0 FEE: \$53.00  
ADD'L FEE: 4500 Sq. Ft. PLANTS @ .0125 Per Sq. Ft. FEE: \$56.25  
SMI FEE \$5.83  
ADD'L PLAN REV FEE \$243.75

**B-127** FILE COPY

APPLICANT NAME (L.F.M.)											
INSPECTOR E KLOES											
ADDRESS											
23200 TEMESCAL CYN RD											
CITY/COMMUNITY/STATE/ZIP											
CORONA CA 917190000											
JOB SITE ADDRESS/SPACE											
23200 TEMESCAL CANYON											
CITY/COMMUNITY/STATE/ZIP											
CORONA CA 917200000											
BOR	PAG	PRC	C	TWN	RNG	SE	S				
203	160	006	8	00451	06W	34	0				
TRACT	LOT	MOD	SB								
000000	0000	100									
TRACT NAME											
NE 1/4											
OWNER NAME (L.F.M.)										PHONE#	
HYDRO CONDUIT CORP											
CONTRACTOR FIRM NAME										LIC#	
HYDRO CONDUIT CORP										255202	
ADDRESS											
PO BOX 739											
CITY/COMMUNITY/STATE/ZIP											
CORONA CA 917200000											
PHONE #		BLOG. INSPECTOR				FINAL DATE					
714-735-2420		<i>Eck</i>				12-30-85					
ARCENO FIRM NAME										LIC#	
ADDRESS											
CITY/COMMUNITY/STATE/ZIP											
PHONE #											
PLANS EXAMINER											
APPROVE DATE											
USE OF PERMIT											
ADD DRICAST & KELA TO EXIST BLDG											
BL	ZON	FSB	SSB	SSB	RSB	QFC					
00	MKA		000	000	000	R14					
ZONE ORD #		LOT SZ		END		SIDE					
M 0570		020,66 A				0000					

LOG #	PS	DATE	282938
00105001	70	08/27/85	
CONSTRUCTION FEE	\$365.00		
ELECTRICAL FEE	\$112.25		
MECHANICAL FEE	\$13.00		
ADD'L PLAN REV FEE	\$243.75		
SML FEE	\$5.83		
TOTAL FEE \$759.83			
CA	CK	NC	COUNTER BL
	X		

*23200 Temescal Cyn.  
Corona*

**282938**

STRUCTURAL (BUILDING) PERMIT  
TOTAL PERMIT COST IS \$759.83

CONSTRUCTION ESTIMATE (NOTE: Not to be used as property valuation)  

Description	FCC	Group	Type	Sq. Ft	Rate	Valuation
PRIMARY PLANTS	320	0-2	V-N	4500	\$10.50	\$47250

 Construction Fee based on Total Actual Valuation of \$47250 is: \$365.00

MECHANICAL FEE COMPUTATIONS \* Permit Fee (if applicable) FEE: \$3.00  
 VENT==Fans:01 Evap Cooler:00 Hood:00 Misc:00 FEE: \$2.00  
 COMPRESSOR==0-3 HP:02 >3-15:00 >15-30:00 >30-50:00 >50:00 FEE: \$8.00  
 ELECTRICAL FEE COMPUTATIONS \* Permit Fee (if applicable) FEE: \$3.00  
 Service Amps-1:2500 Service Amps-2: 0 Service Amps-3: 0 FEE: \$56.00  
 ADD'L FEE: 4500 Sq. Ft. PLANTS @ .0125 Per Sq. Ft. FEE: \$56.25  
 SML FEE \$5.83  
 ADD'L PLAN REV FEE \$243.75

*12-30-85*

INSPECTOR

NO.	OPERATION	DATE	INSPECTOR	NO.	OPERATION	DATE	INSPECTOR
<b>BUILDING APPROVALS</b>				<b>MECHANICAL APPROVALS</b>			
1	Set Back			33	Ventilation System		
2	Figs & Frms	9-25-85	Eodh	34	Plenums & Ducts		
2A	Slab Grade			35	Furnace Compart.		
3	Steel	9-25-85	Eodh	36	Inlets & Outlets		
4	Grout Blocks			37	Combustion Air		
5	Bond Beams			38	Compressor		
6	Roof Deck			39	Appl. Clearance		
7	Framing			40	Fire Damper		
8	Vents			41	Smoke Detection Device		
9	Garage Fire Wall			42	Commercial Hood		
10	Fireplace P.L. <input type="checkbox"/>			43	Final		
10A	Fireplace T.O. <input type="checkbox"/>			OP'N NO.	<b>ADDITIONAL INFORMATION</b>		
11	Exterior Lath						
12	Internal Lath						
12A	Drywall						
13	Finish Grade						
	INSULATION	Thick	"R" Value				
7A	Walls (Batts)						
12B	Ceiling (Batts)						
12C	Ceiling (Blown)						
14	Final	12-30-85	Eodh				
<b>PLUMBING APPROVALS</b>							
15	Ground Plumb						
16	Water piping						
17	Rough Plumb						
18	Vents						
19	Sewage Disposal						
20	Sewer						
21	Water Heater						
22	Water Softener						
23	Water Service						
24	Gas Test						
25	Final						
<b>ELECTRICAL APPROVALS</b>				<b>SEWAGE SYSTEM SIZE &amp; LOCATION</b>			
26	Power Pole			Tank	Pit	LLine	
27	Conduit			<b>REAR OF PROPERTY LINE</b>			
28	Service Entrance			<div style="border: 1px solid black; width: 100%; height: 100%; position: relative;"> <span style="position: absolute; left: -50px; top: 50%; transform: translateY(-50%);">P/L</span> <span style="position: absolute; right: -50px; top: 50%; transform: translateY(-50%);">P/L</span> </div>			
29	Wiring	12-30-85	Eodh				
29A	Grounding Wire						
29B	Bonding						
30	Fixtures						
31	Service						
32	Final	12-30-85	Eodh				
<b>STREET NAME</b>							

**PERMIT APPLICATION**  
County of Riverside Department of Building and Safety

4080 Lemon St. 2nd Floor  
Riverside, CA 92501  
Ph: 787-0148

135 N. Alessandro Rd. Rm. 203  
Banning, CA 92720  
Ph: 947-7312

850 N. State Street  
Hemet, CA 92343  
Ph: 658-4464

227 North "H" Street  
Riverside, CA 92570  
Ph: 687-3855

46-209 Olive St. Rm. 310  
Indio, CA 92201  
Ph: 242-8271

150 N. Broadway  
Blythe, CA 92225  
Ph: 926-2670

This permit becomes void if work not commenced within 180 days from date of issuance, OR, if work has been suspended or abandoned for a period of 180 days

**LICENSED CONTRACTORS DECLARATION:** I hereby affirm that I am licensed under provisions of Chapter 9 (commencing with Section 7000) of Division 3 of the Business and Professions Code, and my license is in full force and effect.

**OWNER-BUILDER DECLARATION:** I hereby affirm that I am exempt from the Contractor's License Law for the following reason (Sec. 7031.5, Business and Professions Code: Any city or county which requires a permit to construct, alter, improve, demolish, or repair any structure, prior to its issuance, also requires the applicant for such permit to file a signed statement that he is licensed pursuant to the provisions of the Contractor's License Law (Chapter 9 (commencing with Section 7000) of Division 3 of the Business and Professions Code) or that he is exempt therefrom and the basis for the alleged exemption. Any violation of Section 7031.5 by any applicant for a permit subjects the applicant to a civil penalty of not more than five hundred dollars (\$500).):

I, as owner of the property, or my employees with wages as their sole compensation, will do the work, and the structure is not intended or offered for sale (Sec. 7044, Business and Professions Code: The Contractor's License Law does not apply to an owner of property who builds or improves thereon, and who does such work himself or through his own employees, provided that such improvements are not intended or offered for sale. If, however, the building or improvement is sold within one year of completion, the owner-builder shall have the burden of proving that he did not build or improve for the purpose of sale.)

I, as owner of the property, am exclusively contracting with licensed contractors to construct the project (Sec. 7044, Business and Professions Code: The Contractor's License Law does not apply to an owner of property who builds or improves thereon, and who contracts for such projects with a contractor(s) licensed pursuant to the Contractor's License Law.)

I am exempt under Sec. \_\_\_\_\_ B. & P.C. (Attach Certificate).  
Date \_\_\_\_\_ Owner \_\_\_\_\_

**WORKERS' COMPENSATION DECLARATION:** I hereby affirm that I have a certificate of consent to self-insure, or a certificate of Workers' Compensation Insurance, or a certified copy thereof (Sec. 3800, Lab. C.).

Certified copy is hereby furnished.  
 Certified copy is filed with the County Building Inspection Department or County \_\_\_\_\_ Department.

**CERTIFICATE OF EXEMPTION FROM WORKERS' COMPENSATION INSURANCE:** This section need not be completed if the permit is for one hundred (\$100) or less. I certify that in the performance of the work for which this permit is issued, I shall not employ any person in any manner so as to become subject to the Workers' Compensation Laws of California.  
Date \_\_\_\_\_ Applicant \_\_\_\_\_

**NOTICE TO APPLICANT:** If, after making this Certificate of Exemption, you should become subject to the Workers' Compensation provisions of the Labor Code, you must forthwith comply with such provisions or this permit shall be deemed revoked.

**DIVISION OF INDUSTRIAL SAFETY PERMIT CERTIFICATION:**  
 I hereby certify that no excavation five (5) or more feet in depth into which a person is required to descend, will be made in connection with work authorized by this permit, and that no building structure, scaffolding, falsework, or demolition or dismantling thereof, will be more than thirty-six (36) feet high. (Chap. 3.2, Div 2, Art 2, Sec 341, Title 8, C.A.C.).

As owner-builder, I will not employ anyone to do work which would require a permit from the Division of Industrial Safety, as noted above, unless such person has a permit to do such work from the division.

Division of Industrial Safety Permit No. \_\_\_\_\_

**CONSTRUCTION LENDING AGENCY:** I hereby affirm that there is a construction lending agency for the performance of the work for which this permit is issued (Sec. 3097, Civ. C.).

Lender's Name \_\_\_\_\_  
Lender's Address \_\_\_\_\_

**CERTIFICATE OF COMPLIANCE AND AUTHORIZATION OF ENTRY:** I certify I have read this application and state that the information given is correct. I agree to comply with all state laws and county ordinances relating to building construction, and authorize a representative of the County of Riverside, Department of Building and Safety to enter upon the property for which I have applied for this permit for the purpose of making inspections.

*X* V. Kloes 9-24-85  
Signature of Applicant or Agent Date  
VICTOR KLOES  
Print Applicant/Agent Name

APPLICANT NAME (L,F,M)		VICTOR E KLOES - AGENT	
ADDRESS			
23200 TEMESCAL CANYON RD			
CITY/COMMUNITY/STATE/ZIP		CORONA CA 917180000	
JOBSITE ADDRESS/SPACE			
23200 TEMESCAL CANYON			
CITY/COMMUNITY/STATE/ZIP		CORONA CA 917280000	
BOX	PAG	PRC	Q
283	160	006	B
TWN	RNG	SE	S
00450	06W	04	D
TRACT	LOT	MOD	SB
000000	0000	108	
TRACT NAME			
NE 1/4			
OWNER NAME (L,F,M)		PHONE #	
HYDRO, CONDUIT CORP			
CONTRACTOR FIRM NAME		LIC#	
VICTOR E KLOES - AGENT		0132671	
ADDRESS			
23200 TEMESCAL CANYON RD			
CITY/COMMUNITY/STATE/ZIP		CORONA CA 917280000	
PHONE #	BLDG. INSPECTOR	FINAL DATE	
714-735-2420			
ARCHING FIRM NAME		LIC#	
ADDRESS			
CITY/COMMUNITY/STATE/ZIP			
PHONE #	PLANS EXAMINER	APPROVE DATE	
USE OF PERMIT			
INSTALL GAS LINES			
BL	ZON	FSB	SSB
00	MRA	000	000
		RSB	OFC
		000	RIV
ZONE ORD #		LOTSZ	END
PP-0570		000,000	0000

LOG #	PS	DATE	
0114638	P	9/24/85	285800
PLUMBING FEE		\$6.50	
TOTAL FEE		\$15.00	
CA	CK	NC	COUNTER B.I.
	X		
COUNTER LUT.		285800	

**P L U M B I N G P E R M I T**

TOTAL PERMIT COST IS \$15.00

PLUMBING FEE COMPUTATIONS \* Permit Fee (if applicable) FEE: \$4.00  
GAS PIPING SYSTEM- 1 to 5 Outlets: 1 6 or More Outlets: 0 FEE: \$2.50

APPLICANT NAME (L.F.M.) VICTOR E KLOES - AGENT									
ADDRESS 23200 TEMESCAL CANYON RD CORONA CA 917200000									
JOB SITE ADDRESS/SPACE 23200 TEMESCAL CANYON CORONA CA 917200000									
BOK	PAG	PRC	C	TWN	RNG	SE	S		
003	160	006	0	00450	06W	04	0		
TRACT 000000		LOT 0000		MOD 000		SB			
TRACT NAME NE 1/4									
OWNER NAME (L.F.M.) HYDRO CONDUIT CORP							PHONE #		
CONTRACTOR/FIRM NAME VICTOR E KLOES - AGENT							LICNC # 0132671		
ADDRESS 23200 TEMESCAL CANYON RD CORONA CA 917200000									
PHONE # 714-735-2420		BLDG. INSPECTOR Eads			FINAL DATE 11-26-85				
ARCHING FIRM NAME							LICNC #		
ADDRESS									
CITY/COMMUNITY/STATE/ZIP									
PHONE #		PLANS EXAMINER			APPROVE DATE				
USE OF PERMIT INSTALL GAS LINES									
BL	ZON	FSB	SSB	SSB	RSB	OFC			
00	MRA	000	000	000	000	000			
ZONE ORD #		LOT SZ		END		SIDE			
00 0500		000 66 3				0000			

LOG # 01114830	PS 02/24/85	DATE 11/26/85	285800
PLUMBING FEE 46.50			
TOTAL FEE \$15.00			
CA	CK	NC	COUNTER BL.
	0		
			COUNTER LUT.

23200 Temescal Cyn.  
Corona

01114830 285800

PLUMBING PERMIT  
TOTAL PERMIT COST IS \$15.00

PLUMBING FEE COMPUTATIONS \* Permit Fee (if applicable)  
GAS PIPING SYSTEM- 1 to 5 Outlets: 0 \$4.00  
6 or more Outlets: 0 \$2.50

Install Gas Lines

11-26-85

INSPECTOR

NO.	OPERATION	DATE	INSPECTOR	NO.	OPERATION	DATE	INSPECTOR	
<b>BUILDING APPROVALS</b>				<b>MECHANICAL APPROVALS</b>				
1	Set Back			33	Ventilation System			
2	Figs & Frms			34	Plenums & Ducts			
2A	Slab Grade			35	Furnace Compart.			
3	Steel			36	Inlets & Outlets			
4	Grout Blocks			37	Combustion Air			
5	Bond Beams			38	Compressor			
6	Roof Deck			39	Appl. Clearance			
7	Framing			40	Fire Damper			
8	Vents			41	Smoke Detection Device			
9	Garage Fire Wall			42	Commercial Hood			
10	Fireplace P.L. <input type="checkbox"/>			43	Final			
10A	Fireplace T.O. <input type="checkbox"/>			OP'N NO.	<b>ADDITIONAL INFORMATION</b>			
11	Exterior Lath							
12	Internal Lath							
12A	Drywall							
13	Finish Grade							
	INSULATION	Thick	"R" Value					
7A	Walls (Batts)							
12B	Ceiling (Batts)							
12C	Ceiling (Blown)							
14	Final							
<b>PLUMBING APPROVALS</b>								
15	Ground Plumb							
16	Water piping							
17	Rough Plumb							
18	Vents							
19	Sewage Disposal							
20	Sewer							
21	Water Heater							
22	Water Softener							
23	Water Service							
24	Gas Test	11-26-85	Each					
25	Final	11-26-85	Each					
				<b>SEWAGE SYSTEM SIZE &amp; LOCATION</b>				
				Tank	Pit	L Line		
<b>ELECTRICAL APPROVALS</b>				<b>REAR OF PROPERTY LINE</b>				
26	Power Pole			<div style="border: 1px solid black; width: 100%; height: 100%; position: relative;"> <span style="position: absolute; left: -50px; top: 50%; transform: translateY(-50%);">P/L</span> <span style="position: absolute; right: -50px; top: 50%; transform: translateY(-50%);">P/L</span> </div>				
27	Conduit							
28	Service Entrance							
29	Wiring							
29A	Grounding Wire							
29B	Bonding							
30	Fixtures							
31	Service							
32	Final							
								STREET NAME _____

PERMIT APPLICATION

County of Riverside Department of Building and Safety

458 Lemon St. 2nd Floor  
Riverside, CA 92501  
Ph: 972-6110

135 N. Alessandro Rd. Box 203  
Banning, CA 92220  
Ph: 845-7312

660 W. Main Street  
Imperial, CA 92543  
Ph: 858-4464

227 North 70th Street  
Perris, CA 92370  
Ph: 857-3392

46 200 Desert St. P.O. Box 310  
Indio, CA 92201  
Ph: 342-8271

160 N. Broadway  
Blythe, CA 92225  
Ph: 922-2870

77403 Hwy Rd # 102  
Temecula, CA 92590 7261  
Ph: 676-7730

408394

This permit becomes void if work not commenced within 180 days from date of issuance, OR, if work has been suspended or abandoned for a period of 180 days.

**LICENSED CONTRACTORS DECLARATION:** I hereby affirm that I am licensed under provisions of Chapter 9 (commencing with Section 7000) of Division 3 of the Business and Professions Code, and my license is in full force and effect.

**OWNER/BUILDER DECLARATION:** I hereby affirm that I am exempt from the Contractor's License Law for the following reason (Sec. 7031.5, Business and Professions Code): Any city or county which requires a permit to construct, alter, improve, demolish, or repair any structure, prior to its issuance, also requires the applicant for such permit to file a signed statement that he is licensed pursuant to the provisions of the Contractor's License Law (Chapter 9 (commencing with Section 7000) of Division 3 of the Business and Professions Code) or that he is exempt therefrom and the basis for the alleged exemption. Any violation of Section 7031.5 by any applicant for a permit subjects the applicant to a civil penalty of not more than five hundred dollars (\$500):

- I, as owner of the property, or my employees with wages as their sole compensation, will do the work, and the structure is not intended or offered for sale (Sec. 7044, Business and Professions Code). The Contractor's License Law does not apply to an owner of property who builds or improves thereon, and who does such work himself or through his own employees, provided that such improvements are not intended or offered for sale. If, however, the building or improvement is sold within one year of completion, the owner-builder will have the burden of proving that he did not build or improve for the purpose of sale.
- I, as owner of the property, am exclusively contracting with licensed contractors to construct the project (Sec. 7044, Business and Professions Code). The Contractor's License Law does not apply to an owner of property who builds or improves thereon, and who contracts for such projects with a contractor(s) licensed pursuant to the Contractor's License Law.
- I am exempt under Sec. \_\_\_\_\_, B. & P.C. (Attach Certificate).

**WORKERS' COMPENSATION DECLARATION:** I hereby affirm that I have a certificate of consent to self-insure, or a certificate of Workers' Compensation Insurance, or a certified copy thereof (Sec. 3800, Lab. C).

- Certified copy is hereby furnished.
- Certified copy is filed with the County Building Inspection Department or County \_\_\_\_\_ Department.

**CERTIFICATE OF EXEMPTION FROM WORKERS' COMPENSATION INSURANCE:** This section need not be completed if the permit is for one hundred (\$100) or less. I certify that in the performance of the work for which this permit is issued, I shall not employ any person in any manner so as to become subject to the Workers' Compensation Laws of California.

**NOTICE TO APPLICANT:** If, after making this Certificate of Exemption, you should become subject to the Workers' Compensation provisions of the Labor Code, you must forthwith comply with such provisions or this permit shall be deemed revoked.

**DIVISION OF INDUSTRIAL SAFETY PERMIT CERTIFICATION:**

- I hereby certify that no excavation five (5) or more feet in depth into which a person is required to descend, will be made in connection with work authorized by this permit, and that no building structure, scaffolding, falsework, or demolition or dismantling thereof, will be more than thirty-six (36) feet high (Chap. 3.2, Div. 2, Art. 2, Section 341, Title 8, C.A.C.)
- As owner-builder, I will not employ anyone to do work which would require a permit from the Division of Industrial Safety, as noted above, unless such person has a permit to do such work from the division.
- Division of Industrial Safety Permit No. \_\_\_\_\_

**CONSTRUCTION LENDING AGENCY:** I hereby affirm that there is a construction lending agency for the performance of the work for which this permit is issued (Sec. 3897, Div. C).

Lender's Name \_\_\_\_\_  
Lender's Address \_\_\_\_\_

**CERTIFICATE OF COMPLIANCE AND AUTHORIZATION OF ENTRY:** I certify that I have read this application and state that the information given is correct. I agree to comply with all state laws and county ordinances relating to building construction, and authorize a representative of the County of Riverside, Department of Building and Safety to enter upon the property for which I have applied for this permit for the purpose of making inspections.

*X* *Tammy Goss* *3/22/88*  
Signature of Applicant or Agent Date

APPLICANT NAME (I.F.N.) <b>KAI, E. FRIIS</b>											
ADDRESS <b>P.O. BOX 939</b>											
CITY/COMMUNITY/STATE/ZIP <b>CORONA CA 91718</b>											
JOB SITE ADDRESS/SPACE <b>23200 TEMESCAL CANYON</b>											
CITY/COMMUNITY/STATE/ZIP <b>CORONA CA 91720</b>											
BOX	FRG	PRC	C	TWN	RNG	SE	S				
283	160	006	8	004S	006W	34	0				
TRACT <b>000000-00</b>			LOT <b>000</b>	RNG <b>108</b>		SB					
TRACT NAME <b>NE 1/4 PP 10163</b>											
OWNER NAME (I.F.N.) <b>HYDRO, CONDUIT CORP</b>						PHONE #					
CONTRACTOR-FIRM NAME <b>CDK CONTRACTING COMPANY</b>										LIC# <b>419618</b>	
ADDRESS <b>800 HUTTON</b>											
CITY/COMMUNITY/STATE/ZIP <b>RIVERSIDE CA 92507</b>											
PHONE # <b>000-000-0000</b>		BLDG INSPECTOR			EXPIR DATE						
ARCH/ENG FIRM NAME						LIC#					
ADDRESS											
CITY/COMMUNITY/STATE/ZIP											
PHONE #		PLANS EXAMINER			APPROVE DATE						
USE OF PERMIT <b>ADD TO BLDG 4300 SQ FT TOTAL</b>											
BL	ZON	FSB	SSB	SSB	RSB	CEC	RIV				
00		420	330	200	090						
ZONE ORD #		LOT SZ		END		SIDE					
MRA		020.66		0000							

23200 TEMESCAL CANYON

LOG #	PS	DATE	
00175910		03/22/88	408394
BUILDING		\$468.00	
S.M.I.P TAX		\$7.98	
ELECTRICAL		\$36.75	
MISCELLANEOUS		\$20.50	
TOTAL FEE		\$533.23	
CA	CK	MC	COURTIER LUT
	X		

CORONA CA 91720

408394

0002 MULTIPLE PERMIT

BUILDING  
# of Floors 1 # of Bedrooms  
PRIMARY STRUCTURE:  
Desc: PLANTSX3 Group: B-2  
Sq-Ft 4300 Occupancy Load

FCC CD: 320 # of Rooms  
FCC CD: 320 Type: U-N  
0 Rate 26.40 Valuation 113520  
Building Fee 468.00

ELECTRICAL 4300 Sq-ft PLANT @ .0025 / Sq-ft  
TOTAL FEES \$36.75  
Fee 32.25  
Processing Fee 4.50

MISCELLANEOUS  
Microfilm: 100 Copies @ .10 / Copy  
TOTAL FEES \$20.50  
Fee 20.50

**AFFILIANT NAME (LFAM)**  
KAI, E. FRIIS

**ADDRESS**  
P.O. BOX 939

**CITY/COMMUNITY/STATE/ZIP**  
CORONA CA 91718

**JOB SITE ADDRESS/SPACE**  
23200 TEMESCAL CANYON

**CITY/COMMUNITY/STATE/ZIP**  
CORONA CA 91720

BOOK	PAGE	PRC	C	TWN	RNG	SE	S
283	160	006	8	0045	006	3	

**TRACT**  
000000-00

**TRACT NAME**  
NE 1/4 PP 10163

**OWNER NAME (LFAM)**  
HYDRO, CONDUIT CORP

**CONTRACTOR/FIRM NAME**  
CDK CONTRACTING COMPANY

**ADDRESS**  
800 HUTTON

**CITY/COMMUNITY/STATE/ZIP**  
RIVERSIDE CA 92507

**PHONE #**  
000-000-0000

**BLDG INSPECTOR**  
*Daniel*

**FINAL DATE**  
1-29-88

**CONTRACTOR/FIRM NAME**  
CDK CONTRACTING COMPANY

**ADDRESS**  
800 HUTTON

**CITY/COMMUNITY/STATE/ZIP**  
RIVERSIDE CA 92507

**PHONE #**  
000-000-0000

**PLANS EXAMINER**  
*Daniel*

**APPROVE DATE**  
1-29-88

**USE OF PERMIT**  
ADD TO BLDG 4300 SQ FT TOTAL

BL	ZON	FSB	SSB	SSB	FSB	OFC

**ZONE GRD #**

**LOT SE**

**END**

**SIDE**

**LDG #**  
00175910

**DATE**  
03-22-88

**408394**

**BUILDING** \$468.00

**SEMI-P-TAX** \$7.90

**ELECTRICAL** \$36.75

**MISCELLANEOUS** \$20.50

**TOTAL FEE** \$523.15

**CA** **OK** **NC** **COUNTERBL** **COUNTERLUX**

*V 835117 - 500.00*

*V 835118 - 200.00*

**23200 Temescal Can. Corona** **408394**

**MULTIPLE PERMIT**

<b>BUILDING</b>	FCC CD: 320	<b>TOTAL FEES</b>	\$1468.00
# of Floors: 1 # of Bedrooms:	# of Rooms:		
<b>PRIMARY STRUCTURE:</b>	FCC CD: 320		
Desc: PLANTSX3 Group: B-2	Type: U-N		
Sq-Ft: 4300 Occupancy Load	R Rate: 26.40 Valuation: 113520	<b>Building Fee</b>	468.00
		<b>TOTAL FEES</b>	\$36.75
<b>ELECTRICAL</b>	4300 Sq-ft PLANT @ .0025 / Sq-ft	<b>Processing Fee</b>	32.25
			4.50
<b>MISCELLANEOUS</b>		<b>TOTAL FEES</b>	\$20.50
Microfilm: 100 Copies @ .10 / Copy		<b>Fee</b>	20.50

*Add To Bldg.  
4300 S.F.*

*FK  
BT*

INSPECTOR'S



NO	OPERATION	DATE	INSPECTOR
<b>BUILDING APPROVALS</b>			
1	Set Back		
2	Figs & Frms		
2A	Slab Grade		
3	Steel		
4	Grout Blocks		
5	Band Beams		
6	Roof Deck		
7	Framing		
8	Vents		
9	Garage Fire Wall		
10	Fireplace - P.L. <input type="checkbox"/>		
10A	Fireplace I.O. <input type="checkbox"/>		
11	Exterior Lath		
12	Internal Lath		
12A	Drywall		
13	Finish Grade		
	INSULATION	Thick	"R" Value
7A	Walls (Batts)		
12B	Ceiling (Batts)		
12C	Ceiling (Blown)		
14	Final		

NO	OPERATION	DATE	INSPECTOR
<b>MECHANICAL APPROVALS</b>			
33	Ventilation System		
34	Plenums & Ducts		
35	Furnace Compart.		
36	Inlets & Outlets		
37	Combustion Air		
38	Compressor		
39	Appl Clearance		
40	Fire Damper		
41	Smoke Detection Device		
42	Commercial Hood		
43	Final		

**ADDITIONAL INFORMATION**

(2,3) FTGS ALONG EXISTING BLDG  
OK Berwick 3/29/88

(2,3) FTGS - NORTH SIDE - ~~OK~~ - GRADE  
BEAMS NOT READY Berwick 3/30/88

(2,3) GRADE BEAMS NORTH SIDE Berwick 4/1/88

(2,3) PER FGS FRONT OF BLDG

(3) GRADE BEAM ACROSS Berwick 4/7/88

FRONT OF ADDITION Berwick 4/8/88

(2,3) REMAINING FTGS Berwick 4/12/88

(3) FOUR CAST-IN-PLACE COLUMNS Berwick 4/14/88

(3) CAST IN PLACE CONCRETE WALLS Berwick 4/14/88

(2) RAIL FOOTING OK 4-26-88 Berwick 4/19/88

(2A) SLAB UNDER MOVING FLOOR Berwick 4/27/88

(4,5) - 6' LIFT Berwick 4/25/88

(4,5) - 12' LIFT Berwick 5/2/88

(3) BEAM CONNECTING ROOF TO BLOCK WALL Berwick 5/10/88

SEWAGE SYSTEM SIZE & LOCATION 5/10/88

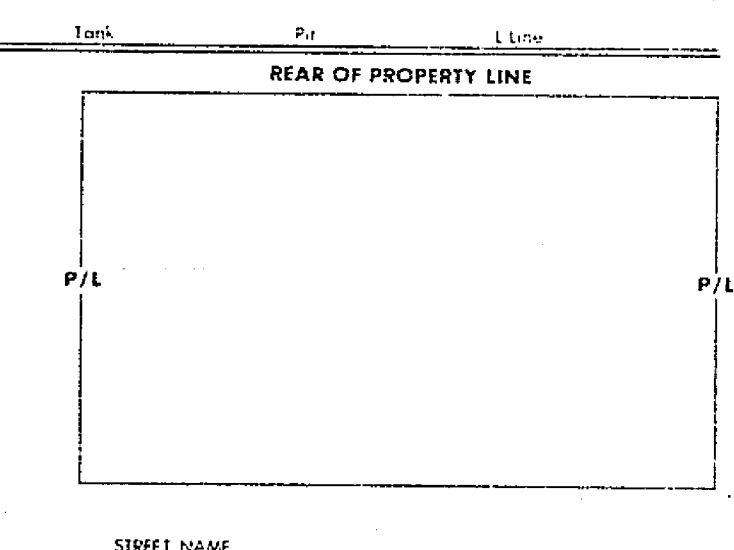
**PLUMBING APPROVALS**

15	Ground Plumb		
16	Water Piping		
17	Rough Plumb		
18	Vents		
19	Sewage Disposal		
20	Sewer		
21	Water Heater		
22	Water Softener		
23	Water Service		
24	Gas Test		
25	Final		

Tank                      Pit                      L Line

**ELECTRICAL APPROVALS**

26	Power Pole		
27	Conduit	6-25-88	Berwick
28	Service Entrance		
29	Wiring	6-29-88	Berwick
29A	Grounding Wire		
29B	Bonding		
30	Fixtures		
31	Service		
32	Final	6-29-88	Berwick



STREET NAME \_\_\_\_\_

# JOHN R. BYERLY, INC. MICROFILM

2230 SOUTH RIVERSIDE AVENUE • BLOOMINGTON, CALIFORNIA 92316

PHONES: BLOOMINGTON (714) 877-1324 • RIVERSIDE (714) 684-9775

## REPORT OF WELDERS QUALIFICATION TEST FOR REINFORCING STEEL

CLIENT: Town & Country Portable Welding Lab. No.: 2710  
5524 Norwood Avenue File No.: C-1065  
Riverside, California 92503 Card No.: 1116

WELDER'S NAME: Richard Hurst SOC. SEC. NO.: 311-46-9633

DATE OF TEST: January 28, 1986

EQUIPMENT: Lincoln #A292384 ELECTRODES: 9018

Material: No. 6, 8, & 9 ASTM A-615 Grade 60 Reinforcing Steel  
ASTM A-36 Flat Plate & 1 1/4" Split Pipe For Backing

### TEST RESULTS

#### #6 Reinforcing Steel (Indirect Butt Splice)

Position - Overhead (4-G)	Vertical (3-G)
Macroetch Results - Passed	Passed

#### #8 Reinforcing Steel (Direct Butt Splice W/ Backing)

Position - Overhead (4-G)	Vertical (3-G)
Macroetch Results - Passed	Full Section Tensile Results Passed

#### #9 Reinforcing Steel (Direct Butt Splice Without Backing)

Position - Overhead (4-G)	Vertical (3-G)
Macroetch Results - Passed	Full Section Tensile Results Passed


REMARKS: Tests were conducted in accordance with A.W.S. D 12.1-75

CONCLUSIONS: Results qualify Richard Hurst to weld reinforcing steel by the Shielded Metal Arc Method in conformance with A.W.S. Standard Code.

Welding and testing of above specimens witnessed by: Tim McGinnis

Respectfully submitted,


JOHN R. BYERLY, INC.



John R. Byerly, R.E. No. 15871

WELDER FOR BEAM  
CONNECTION @ ROOF TO  
MASONRY WALL (#6 BARS)

**Department of Building and Safety  
County of Riverside  
Certificate of Occupancy**



THIS IS TO CERTIFY that the HYDRO CONDUIT PLANT ADDITION  
 Located 23200 Temescal Canyon Rd., Corona, CA 91720  
 Owner Hydro Conduit Corp. Permit No. 408394  
 Address 23200 Temescal Canyon Rd., Corona, CA 91720 has  
 been inspected and complies with the requirements for a group B-2 TYPE: V-N  
 occupancy.

DATE: June 29, 1988.

*Allen Asada*  
 TITLE Allen Asada, Supervising Building Inspector

This Certificate must be posted and permanently maintained in a conspicuous place at or close to the entrance of the building or structure referred to above.

284-181 (Rev. 5/81)

APPLICATION

0002

PROJECT HOLDS

Date	Status	Department	Reason/Action
11/24/87	H	B & S	CONTR INFO No ACTION taken on above hold
11/24/87	H	B & S	SCHOOL-CNUSD <i>Receipt #403</i> No ACTION taken on above hold
11/24/87	H	B & S	HEALTH CLEARANCE <i>OK</i> No ACTION taken on above hold

0002

CASE CONDITIONS

Date	Case Number	Department	Description
06/06/85	R10SXXXX	B & S	104555, NEW RACK - ADD BATCHING SYSTEM/INDUS
06/19/85	FLORESXXX	B & S	105831, NEW RACK-ADD DRICAST & KELM TO EX.BU
06/24/85	HOWARD000	B & S	A 104555
06/25/85	HOWARD000	B & S	C 104555 SENT CORR.
06/28/85	R10SXXXX	B & S	104555, PLANS FILED X(18/A/2) BP #262792
07/24/85	FORMOE>>>	B & S	105831, MASTER SPEC INSPEC 109241 BENOIT DESH
08/16/85	BENOIT000	B & S	105831, CORR, LTR SENT TO APPLICANT
08/23/85	ANDERSON<	B & S	105831 OUT AND RETURN FROM CORR.
09/23/85	R10SXXXX	B & S	105831, B DESK BENOIT
08/26/85	BENOIT000	B & S	105833, Z RACK
08/30/85	FLORESXXX	B & S	109241, SUPPL/PLANS FILED X(8/A/3)-BP #2710
08/30/85	FLORESXXX	B & S	105831, PLANS FILED X(7-A-1) BP #282938

APPLICANT

\*\* CONTINUED ON NEXT PAGE \*\*

DEPARTMENT OF BUILDING AND SAFETY  
COUNTY OF RIVERSIDE

PLAN CORRECTING SHEET

Sheet No. 1 OF 1

Log No. 175910

Date 1-12-89

**NOTE:**

Refer to Log Number for any inquiry. This application expires on  
5-25-87 by County Ordinance 457.

JOB LOCATION 23200 THYMICAL CYN RD

OWNER K. FRIE

MAILING ADDRESS BOX 939 CORONA CAL 91718

Please make corrections to plans  
as listed below.

- ① PLEASE PROVIDE AN ELECTRICAL PLAN
- ② ENGINEER NEEDS TO SIGN ALL PAGES OF PLANS
- ③ SCHOOL DISTRICT CLEARANCE IS REQUIRED
- ④ ROLL UP DOORS ARE NOT CONSIDERED REQUIRED EXITS. PLEASE PROVIDE AN EXIT DOOR AT EACH END OF YOUR ADDITION
- ⑤ FIRE DEPT. APPROVAL IS REQUIRED


CHECKED BY [Signature]

APPROVED BY [Signature] 3-16-89



**CORONA-NORCO UNIFIED SCHOOL DISTRICT**  
 300 BUENA VISTA AVENUE - CORONA, CALIFORNIA 91720  
 (714) 736-3386

0403



DATE	\$ CHECKS	RECEIPT NO.	OCC. GR.	NAME	ADDRESS	PERMIT #	A.P.N.	TRACT	LOT	SQUARE FOOT
2-11-88	1015.00	0403	County Hydro	Conduit Corp.	23200 Demersal Cyn.	396770	883-160-006			4300

RETAIN THIS RECEIPT FOR YOUR RECORDS

*S. Joubert*  
SIGNATURE

PERMIT APPLICATION

County of Riverside Department of Building and Safety

4060 Limon St. 2nd Floor  
Riverside, CA 92501  
Ph: 787-6148

135 N Alessandro Rd. Ste. 203  
Banning, CA 92220  
Ph: 349-7342

1370 S. State Street  
San Jacinto, CA 92583  
Ph: 654-7855

170 N. Washington Ave  
Perris, CA 92370  
Ph: 657-3548

45200 Davis St. Rm. 310  
Indio, CA 92201  
Ph: 342-8271

150 N Broadway  
Blythe, CA 92225  
Ph: 922-2470

27443 Third Rd. #102  
Terrevalle, CA 92390-2261  
Ph: 876-7700

511403

This permit becomes void if work not commenced within 180 days from date of issuance, OR, if work has been suspended or abandoned for a period of 180 days.

LICENSED CONTRACTORS DECLARATION: I hereby affirm that I am licensed under provisions of Chapter 9 (commencing with Section 7000) of Division 3 of the Business and Professions Code, and my license is in full force and effect.

OWNER/BUILDER DECLARATION: I hereby affirm that I am exempt from the Contractor's License Law for the following reason (Sec. 7031.5, Business and Professions Code): Any city or county which requires a permit to construct, alter, improve, demolish, or repair any structure, prior to its issuance, also requires the applicant for such permit to file a signed statement that he is licensed pursuant to the provisions of the Contractor's License Law (Chapter 9 (commencing with Section 7000) of Division 3 of the Business and Professions Code) or that he is exempt therefrom and the basis for the alleged exemption. Any violation of Section 7031.5 by any applicant for a permit subjects the applicant to a civil penalty of not more than five hundred dollars (\$500):

I, as owner of the property, or my employees with wages as their sole compensation, will do the work, and the structure is not intended or offered for sale (Sec. 7044, Business and Professions Code); The Contractor's License Law does not apply to an owner of property who builds or improves thereon, and who contracts for such projects with a contractor(s) licensed pursuant to the Contractor's License Law.

I am exempt under Sec. \_\_\_\_\_, B. & P.C. (Attach Certificate).  
Date: \_\_\_\_\_ Owner: \_\_\_\_\_

WORKERS' COMPENSATION DECLARATION: I hereby affirm that I have a certificate of consent to self-insure, or a certificate of Workers' Compensation insurance, or a certified copy thereof (Sec. 3800, Lab. C).

Certified copy is hereby furnished.  
 Certified copy is filed with the County Building Inspection Department or County \_\_\_\_\_ Department.

CERTIFICATE OF EXEMPTION FROM WORKERS' COMPENSATION INSURANCE: This section need not be completed if the permit is for one hundred (\$100) or less. I certify that in the performance of the work for which this permit is issued, I shall not employ any person in any manner so as to become subject to the Workers' Compensation Laws of California.

Date: \_\_\_\_\_ Applicant: \_\_\_\_\_  
NOTICE TO APPLICANT: If, after making this Certificate of Exemption, you should become subject to the Workers' Compensation provisions of the Labor Code, you must forthwith comply with such provisions or this permit shall be deemed revoked.

DIVISION OF INDUSTRIAL SAFETY PERMIT CERTIFICATION:  
I hereby certify that no excavation five (5) or more feet in depth into which a person is required to descend, will be made in connection with work authorized by this permit, and that no building structure, scaffolding, latework, or demolition or dismantling thereof, will be more than thirty-six (36) feet high. (Chap. 3.2, Div. 2, Art. 2, Section 341, Title 8, C.A.C.)

As owner-builder, I will not employ anyone to do work which would require a permit from the Division of Industrial Safety, as noted above, unless such person has a permit to do such work from the division.

Division of Industrial Safety Permit No. \_\_\_\_\_

CONSTRUCTION LENDING AGENCY: I hereby affirm that there is a construction lending agency for the performance of the work for which this permit is issued (Sec. 3097, Div. C).

Lender's Name: \_\_\_\_\_  
Lender's Address: \_\_\_\_\_

CERTIFICATE OF COMPLIANCE AND AUTHORIZATION OF ENTRY: I certify that I have read this application and state that the information given is correct. I agree to comply with all state laws and county ordinances relating to building construction, and authorize a representative of the County of Riverside, Department of Building and Safety to enter upon the property for which I have applied for this permit for the purpose of making inspections.

*Matthew Alexander* 2-15-89  
Signature of Applicant or Agent Date  
MATTHEW ALEXANDER  
Print Applicant/Agent Name

ALEXANDER, MATTHEW

23200 TEMESCAL CANYON RD  
CORONA CA 91720

23200 TEMESCAL CANYON RD  
CORONA CA 91720

283 180 006 8' 00" 004S 006W S34 00

000000-00 000 108 SB

TRACT MAPS  
NE 174 PP 10163

OWNER (IF APPLICABLE)  
HYDRO, CONDUIT CORP PHONE #

PREVIOUS OCCUPANCY  
FIRE MOBILITY CORP 488233

ADDRESS  
MAPLE ST  
CORONA CA 91720

PHONE # 000-0000 BLDG INSPECTOR FINAL DATE

ARCH/ENG FIRM NAME LICNO #

ADDRESS

CITY/COMMUNITY/STATE/ZIP

PHONE # PLANS EXAMINER APPROVE DATE

3 STEEL BLDG 17000 SQ FT

000 ZON 420 330 260 090 RPFU

MRA ZONE ORD # 026786 00000 SIDE

23200 TEMESCAL CANYON RD

DOC # 00220642 PS DATE 02/15/89 511403

BUILDING	\$2,916.25
S.M.I.P TAX	\$38.50
ELECTRICAL	\$469.50
TOTAL FEE :	\$3,424.25

CA CR NC COUNTER # 2018 COUNTER LUT

CORONA CA 91720

#30113  
56-127

917603 MULTIPLE PERMIT

BUILDING Valuation: Curr 549463 Old 265200	FCC CD: 900 265200	TOTAL FEES \$2,916.25
# of Floors 1 # of Bedrooms	# of Rooms	Variance Review Fee 726.75
PRIMARY STRUCTURE: Desc: PLANTSY Group: B-2 Sq-Ft 17000 Occupancy Load	FCC CD: 320 Type: U-N 0 Rate 15.60 Valuation 265200	
SECONDARY STRUCTURES: Desc: PLANTSY Group: B-2 Sq-Ft 18222 Occupancy Load	FCC CD: 320 Type: U-N 0 Rate 15.60 Valuation 284263	Building Fee 2,189.50

ELECTRICAL Units: Quantity 100 Other Fee: 13222 Sq-ft PLANT 5000 Sq-ft PLANT	TOTAL FEES \$469.50
@ .0125 / Sq-ft Fee 297.50	@ .0125 / Sq-ft Fee 132.50
	Processing Fee 4.50

APPLICANT (NAME/LEAD): ALEXANDER, MATTHEW

ADDRESS: 23200 TEMESCAL CANYON RD

CITY/COMMUNITY/STATE/ZIP: CLARK, CA 91720

JOB SITE ADDRESS/SPACE: 23200 TEMESCAL CANYON RD

CITY/COMMUNITY/STATE/ZIP: CLARK, CA 91720

PERMITS: 0045, 0066, SE 34, SC

TRACT NAME: NE 174 PP 10163

OWNER (NAME/LP/FA): HYDRO, CONDUIT CORP

CONTRACTOR/FIRM NAME: THE TIGOTRE CORP

ADDRESS: 741 MAPLE ST

CITY/COMMUNITY/STATE/ZIP: CLARK, CA 91720

PHONE #: 714-880-0000

BLDG INSPECTOR: [Signature]

FINAL DATE: 3-5-89

ARC/ENG FIRM NAME: [Signature]

ADDRESS:

CITY/COMMUNITY/STATE/ZIP:

PHONE #:

PLANS EXAMINER:

APPROVE DATE:

USE OF PERMIT: BLDG 12000 SQ FT

BL, ZON, FSD, SSB, PHL, RSD, OFC, RTU, END, SOE

LOC: 00220642

PB: 02/19/89

DATE: 02/19/89

511403

BUILDING: 62,916.25

S.M.I.F TAX: 139.50

ELECTRICAL: 1469.50

TOTAL FEE: 93,424.25

CA, CK, HC, COUNTER BL, COUNTER LUT.

23200 Temescal Canyon Rd

511403

Valuation: Curr 549463 Old 265200

# of Floors: 1 # of Bedrooms: 2

PRIMARY STRUCTURE: Desc: PLANTSY Group: B-2 Sq-Ft: 12000 Occupancy Load

SECONDARY STRUCTURES: Desc: PLANTSY Group: B-2 Sq-Ft: 18222 Occupancy Load

# of Rooms: 4

FCC CD: 900

FCC CD: 320

Type: U-N

Rate: 15.60 Valuation: 265200

FCC CD: 320

Type: U-N

Rate: 15.60 Valuation: 284263

Building Fee: 2,189.50

TOTAL FEES: 29064.25

Variance Review Fee: 226.50

ELECTRICAL

Units: Quantity: 100

Other Fee: 13222 Sq-ft PLANT @ .0125 / Sq-ft Fee: 30.00

5000 Sq-ft PLANT @ .0176 / Sq-ft Fee: 297.50

Processing Fee: 4.50

TOTAL FEES: 1469.50

Steel Bldg

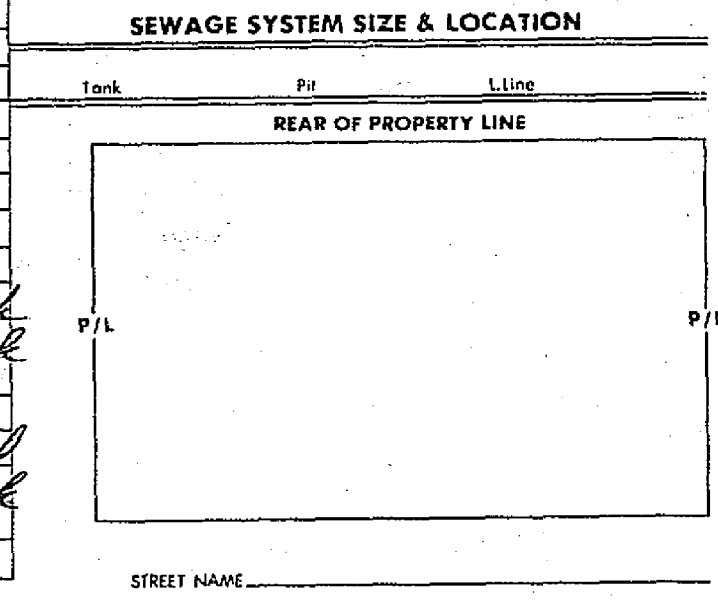
NO.	OPERATION	DATE	INSPECTOR	NO.	OPERATION	DATE	INSPECTOR
<b>BUILDING APPROVALS</b>				<b>MECHANICAL APPROVALS</b>			
1	Set Back			33	Ventilation System		
2	Figs & Frms	① 3-5-91	Jf Balluck	34	Plenums & Ducts		
2A	Slab Grade			35	Furnace Compart.		
3	Steel	① 3-5-91	Jf Balluck	36	Inlets & Outlets		
4	Grout Blocks			37	Combustion Air		
5	Bond Beams			38	Compressor		
6	Roof Deck			39	Appl. Clearance		
7	Framing	② 3-5-91	Jf Balluck	40	Fire Damper		
8	Vents			41	Smoke Detection Device		
9	Garage Fire Wall			42	Commercial Hood		
10	Fireplace P.L. <input type="checkbox"/>			43	Final		
10A	Fireplace T.O. <input type="checkbox"/>			OPN NO.	<b>ADDITIONAL INFORMATION</b>		
11	Exterior Lath			<p>6-19-89 meet with Jim Klyne and Dick West about 2000 sq ft panel part</p> <p>① See attached engineering for figs and steel. Also see engineering sheet for change on taking down building 3-5-91 Jf Balluck</p>			
12	Internal Lath						
12A	Drywall						
13	Finish Grade						
	INSULATION	Thick	"R" Value				
7A	Walls (Batts)						
12B	Ceiling (Batts)						
12C	Ceiling (Blown)						
14	Final	3-5-91	Jf Balluck				

<b>PLUMBING APPROVALS</b>			
15	Ground Plumb		
16	Water Piping		
17	Rough Plumb		
18	Vents		
19	Sewage Disposal		
20	Sewer		
21	Water Heater		
22	Water Softener		
23	Water Service		
24	Gas Test		
25	Final		

<b>ELECTRICAL APPROVALS</b>			
26	Power Pole		
27	Conduit	3-17-89	Pom
28	Service Entrance		
29	Wiring	3-5-91	Jf Balluck
29A	Grounding Wire	3-5-91	Jf Balluck
29B	Banding		
30	Fixtures		
31	Service	3-5-91	Jf Balluck
32	Final	3-5-91	Jf Balluck

6-19-89 meet with Jim Klyne and Dick West about 2000 sq ft panel part

① See attached engineering for figs and steel. Also see engineering sheet for change on taking down building 3-5-91 Jf Balluck





Department of Building and Safety  
COUNTY OF RIVERSIDE

TO:

Dist.

ADDRESS: 23200 Temescal Canyon Date 6.16.89

CORRECTION NOTICE

Permit No. 511903

(1) not pleased for all  
disconnects relocate

(2) ground metal building  
with #302 jumper

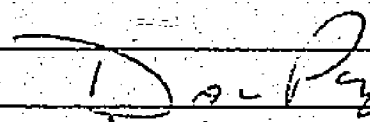
(3) metal cabinet for V149  
is not UL listed

(4) in pull-box connect all  
grounds together then use  
to disconnect

(5) <sup>locate</sup> all door disconnect box  
main disconnect

(6) Need complete set of plans

(7) need all certification papers  
when next inspection is given



Inspector

DO NOT REMOVE FROM JOBSITE

Department of Building and Safety  
COUNTY OF RIVERSIDE

TO:

Dist.

ADDRESS: 23200 Temescal Date 3-2-89

CORRECTION NOTICE

Permit No. 514443

(1) need Deputy  
inspector for J.B  
site

(2) need to Register  
with BT Safety

4080 Lamon St 2nd  
Floor

787-6146

TAKE THIS NOTICE  
TO B.T.S

Dan Papp  
Inspector

DO NOT REMOVE FROM JOBSITE

23200 TEMESCAL CANYON CORONA CA 91720

501213

0002 APPLICATION

0002 PROJECT HOLDS

Date	Status	Department	Reason/Action
11/21/88	H	B & S	CORONA/NORCO USD No ACTION taken on above hold
11/21/88	H	B & S	HEALTH No ACTION taken on above hold
11/21/88	H	B & S	FIRE No ACTION taken on above hold
11/21/88	H	B & S	GRADING CLEARANCE No ACTION taken on above hold

0002 CASE CONDITIONS

Date	Case Number	Department	Description
06/06/85	R10SXXXXX	B & S	104555 NEW RACK - ADD BATCHING SYSTEM/INDU
06/19/85	FLORESXXX	B & S	105831 NEW RACK-ADD DRICAST & KELM TO EX.B
06/24/85	HOWARD000	B & S	A 104555
06/25/85	HOWARD000	B & S	C 104555 SENT CORR.
06/28/85	R10SXXXXX	B & S	104555 PLANS FILED X(18/A/2) BP #262792
07/24/85	FORMOE>>>	B & S	105831 MASTER SPEC INSPEC 109241 BENOIT DES
08/16/85	BENOIT000	B & S	105831 CORR LTR SENT TO APPLICANT
08/23/85	ANDERSON<	B & S	105831 OUT AND RETURN FROM CORR.
08/23/85	R10SXXXXX	B & S	105831 B DESK BENOIT

\*\* CONTINUED ON NEXT PAGE \*\*

APPLICANT

\*\* CONTINUED FROM PRIOR PAGE \*\*

23200	TEMESCAL CANYON		CORONA	CA	91720	501214
08/26/85	BENITO00	B & S	105833	Z RACK		
08/30/85	FLORESXXX	B & S	109241	SUPPL/PLANS FILED X(8/A/3)-BP #271		
08/30/85	FLORESXXX	B & S	105831	PLANS FILED X(7-A-1) BP #282938		

0002 NO SITUS COMMENTS  
0002 NO SITUS HOLDS

APPLICANT



J.R. Miller & Associates, Inc.

March 7, 1989

Hydro Conduit Corporation  
P.O. Box 939  
Corona, CA. 97118-0939

Attn: Mr. Matt Alexander

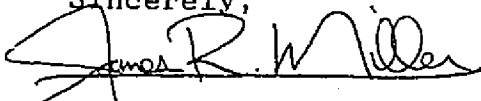
RE: Hydro Conduit Project #679

Dear Mr. Alexander:

Per your request, we have reviewed the foundation calculations for your new building. The foundation and slab design is based on concrete strength of 2,000 p.s.i., with piles designed for 3,000 p.s.i. Both require grade 60 rebar. Concrete with strength of 3,000 p.s.i. is also acceptable for footings and slab.

I trust this information meets with your approval. Please don't hesitate to call me if you have any additional questions.

Sincerely,



James R. Miller, S.E.  
President

JRM/sc

#679-ltr.

PLEASE PRINT AND COMPLETE THOSE PARTS OF THE FORM YOU UNDERSTAND ONLY.  
APPLICATION TO CONSTRUCT WORKSHEET

(Please Print)

1 Owner's Name (Last First MI) <b>HYDRO CONDUIT CORP</b>			Department Use Only D, C No. <b>2206A2</b>		
2 Project Address (Not Mailing Address) <b>23200 TEMESCAL CY. RD.</b>				City/Community <b>CORONA</b>	
3 Space	State <b>CA</b>	Zip Code <b>91719</b>	Tract Name <b>E 1/2 NE 1/4</b>		
4 Accessor Parcel No. <b>283-160-006</b>		Township <b>4S</b>	Range <b>6W</b>	Section <b>34</b>	Subsection
5 Lot/Parcel No.		Tract/Parcel Map No.		Date Recorded/Waived	

\*\*\* DEPARTMENT USE ONLY \*\*\*

Case/Use	Special District <b>02</b>	Flood Control-County	Nat'l	Other	Complaint	Bldg. Condemnation
Flags	Open Applications/Permits	Curb/Gutter/Sidewalk Requests		Right of Way/Easements		
6 Legal Zone <b>M R A</b>	LU Appl/Pmt No. <b>10900</b>	Lot	Sq. Ft./Acre	Long End	Long Side	
7 Set Back-F	S-1	S-2	R	No. of Building	Module No.	Office Initials

8 Architect Firm Name			Street Address			
9 City	State	Zip Code	Phone			
10 Contact			License No.			
11 Contractor Firm Name <b>MCGUIRE CORP.</b>			Street Address <b>341 MAPLE ST. 5189</b>			
12 City <b>CORONA</b>	State <b>CA.</b>	Zip Code <b>91720</b>	Phone <b>(714) 371-3344</b>			
13 OR Engineer Contact			License No. <b>458233-AB</b>			
14 License Type		Workman's Comp Carrier	Expiration Date			
15 Workman's Comp. Insurance-Self Ins.		Certificate Issued by Admitted Carrier			Cost is L/T \$100	
16 Owner, Agent (if different from #1 above) <b>B-L 1171</b>			Business Address			
17 City	State	Zip Code	Phone			
18 Permits Required - Grading		Structural		Other		
19 Permit Use <b>17,000 # STEEL BLDG &amp; [REDACTED]</b>						
20 Applicant Name <b>MATTHEW ALEXANDER</b>						
21 City <b>CORONA</b>	State <b>CA.</b>	Zip Code <b>91719</b>	Phone <b>714 735-2420</b>		Initials	

ADDITIONAL INFORMATION:  
**Corona/Aereo USD**  
**(109) Health**  
**Fire**  
**284-199 2/82 Grading Clearance**  
**LRA**

DEAR APPLICANT,

This department has an automated building permit management system. Certain information exists and/or will be added to the system which identifies conditions that must be met prior to, during, and after the issuance of a building permit. Upon issuance of a permit, the system will further assist us in tracking the progress both you and this department makes in completing the requirements that must be met prior to finalization of your permit.

So that we may assist you, we ask that you fill out the reverse side of this form. PLEASE PRINT AND COMPLETE THOSE PARTS OF THE FORM YOU UNDERSTAND ONLY. Upon completion of the form, a department representative at our Land-Use Code Enforcement Counter will use this information to prepare your application. Thank you.

PERMIT APPLICATION

County of Riverside Department of Building and Safety

4080 Lemon St. 2nd Floor  
Riverside, CA 92501  
Ph: 781-1145

135 N. Alessandro Rd. Rm. 203  
Banning, CA 92220  
Ph: 849-7312

1370 S. State Street  
San Jacinto, CA 92583  
Ph: 654-7855

170 N. Wilkinson Ave.  
Perris, CA 92370  
Ph: 667-3408

46-209 Oasis St. Rm. 310  
Indio, CA 92201  
Ph: 742-8271

160 N. Broadway  
Blythe, CA 92225  
Ph: 922-2870

27403 Yuma Rd. #102  
Temecula, CA 92290-2291  
Ph: 676-7730

511404

This permit becomes void if work not commenced within 180 days from date of issuance. OR, if work has been suspended or abandoned for a period of 180 days.

LICENSED CONTRACTORS DECLARATION: I hereby affirm that I am licensed under provisions of Chapter 9 (commencing with Section 7000) of Division 3 of the Business and Professions Code, and my license is in full force and effect.

OWNER-BUILDER DECLARATION: I hereby affirm that I am exempt from the Contractor's License Law for the following reason (Sec. 7031.5, Business and Professions Code: Any city or county which requires a permit to construct, alter, improve, demolish or repair any structure, prior to its issuance, also requires the applicant for such permit to file a signed statement that he is licensed pursuant to the provisions of the Contractor's License Law (Chapter 9 (commencing with Section 7000) of Division 3 of the Business and Professions Code) or that he is exempt therefrom and the basis for the alleged exemption. Any violation of Section 7031.5 by any applicant for a permit subjects the applicant to a civil penalty of not more than five hundred dollars (\$500):

I, as owner of the property, or my employees with wages as their sole compensation, will do the work, and the structure is not intended or offered for sale (Sec. 7044, Business and Professions Code: The Contractor's License Law does not apply to an owner of property who builds or improves thereon, and who does such work himself or through his own employees, provided that such improvements are not intended or offered for sale, if, however, the building or improvement is sold within one year of completion, the owner-builder will have the burden of proving that he did not build or improve for the purpose of sale.)

I, as owner of the property, am exclusively contracting with licensed contractors to construct the project (Sec. 7044, Business and Professions Code: The Contractor's License Law does not apply to an owner of property who builds or improves thereon, and who contracts for such projects with a contractor(s) licensed pursuant to the Contractor's License Law.)

I am exempt under Sec. \_\_\_\_\_, B. & P.C. (Attach Certificate).  
Date \_\_\_\_\_ Owner \_\_\_\_\_

WORKERS' COMPENSATION DECLARATION: I hereby affirm that I have a certificate of consent to self-insure, or a certificate of Workers' Compensation Insurance, or a certified copy thereof (Sec. 3800, Lab. C.).

Certified copy is hereby furnished.  
 Certified copy is filed with the County Building Inspection Department or County \_\_\_\_\_ Department.

CERTIFICATE OF EXEMPTION FROM WORKERS' COMPENSATION INSURANCE. This section need not be completed if the permit is for one hundred (\$100) or less. I certify that in the performance of the work for which this permit is issued, I shall not employ any person in any manner so as to become subject to the Workers' Compensation Laws of California.  
Date \_\_\_\_\_ Applicant \_\_\_\_\_

NOTICE TO APPLICANT: If, after making this Certificate of Exemption, you should become subject to the Workers' Compensation provisions of the Labor Code, you must forthwith comply with such provisions or this permit shall be deemed revoked.

DIVISION OF INDUSTRIAL SAFETY PERMIT CERTIFICATION:  
 I hereby certify that no excavation five (5) or more feet in depth into which a person is required to descend, will be made in connection with work authorized by this permit, and that no building structure, scaffolding, laborwork, or demolition or dismantling thereof, will be more than thirty-six (36) feet high. (Chap. 32, Div. 2, Art. 2, Section 341, Title 8, C.A.C.)  
 As owner-builder, I will not employ anyone to do work which would require a permit from the Division of Industrial Safety, as noted above, unless such person has a permit to do such work from the division.  
 Division of Industrial Safety Permit No. \_\_\_\_\_

CONSTRUCTION LENDING AGENCY: I hereby affirm that there is a construction lending agency for the performance of the work for which this permit is issued (Sec. 3007, Div. C).

Lender's Name \_\_\_\_\_  
Lender's Address \_\_\_\_\_

CERTIFICATE OF COMPLIANCE AND AUTHORIZATION OF ENTRY: I certify that I have read the application and state that the information given is correct. I agree to comply with all state laws and county ordinances relating to building construction, and authorize a representative of the County of Riverside, Department of Building and Safety to enter upon the property for which I have applied for this permit for the purpose of making inspections.

*Matthew Alexander* 2-15-89  
Signature of Applicant or Agent Date  
**MATTHEW ALEXANDER**

Print Applicant/Agent Name

APPLICANT NAME (LAST, FIRST, MIDDLE) <b>ALEXANDER, MATTHEW</b>	
ADDRESS <b>23200 TEMESCALL CANYON RD</b>	
CITY/COMMUNITY/STATE/ZIP <b>CORONA CA 91719</b>	
JOB SITE ADDRESS/SPACE <b>23200 TEMESCALL CANYON RD</b>	
CITY/COMMUNITY/STATE/ZIP <b>CORONA CA 91720</b>	
BOX FNG OFC B-C	TRV ENG SEC 34 S-D
<b>283 160 006 B</b>	<b>004S 006W 34 0</b>
000000-00 000	108 SB
TRACT NAME <b>NE 174 PP 10163</b>	
OWNER NAME (L.F.A.R.) <b>HYDRU, CONDUIT CORP</b>	PHONE # _____
CONTRACTOR FIRM NAME <b>THE MCGUIRE CORP</b>	48233
ADDRESS <b>541 MAPLE ST</b>	
CITY/COMMUNITY/STATE/ZIP <b>CORONA CA 91720</b>	
718-000-0000	BLDG. INSPECTOR
APPLICANT FIRM NAME _____	
ADDRESS _____	
CITY/COMMUNITY/STATE/ZIP _____	
PHONE # _____	PLANS EXAMINER _____
APPROVE DATE _____	
NAME OF PERMIT <b>STEEL BLDG OPEN SIDES 3600 SQ FT</b>	
ZON	420 330 200 090
MIRA ZONE ORD #	020 86 0000
23200 TEMESCALL CANYON RD	

LOG # <b>00220638</b>	PS	DATE <b>02/15/89</b>	<b>511404</b>
BUILDING		\$446.00	
S.M.I.P TAX		\$3.99	
ELECTRICAL		\$12.00	
<b>✓ #64560</b>			
<b>56-116</b>			
TOTAL FEE :		\$461.99	
CA	CR	INC	COUNTER BL.
	X		<b>2088</b>
CORONA		CA	91720

511404

937 87 MULTIPLE PERMIT

BUILDING	FCC CD: 900	TOTAL FEES	\$446.00
# of Floors 1 # of Bedrooms	# of Rooms		
PRIMARY STRUCTURE:	FCC CD: 320		
Desc: PLANTSY Group: 8-2	Type: U-N		
Sq-Ft 3600 Occupancy Load	0 Rate 15.60 Valuation	56160	
	Building Fee	446.00	
ELECTRICAL	TOTAL FEES	\$12.00	
Units: Quantity 2	Fee	7.50	
	Processing Fee	4.50	





NO.	OPERATION	DATE	INSPECTOR	NO.	OPERATION	DATE	INSPECTOR
<b>BUILDING APPROVALS</b>				<b>MECHANICAL APPROVALS</b>			
1	Set Back			33	Ventilation System		
2	Figs & Fms	① 3-5-91	J. D. Balluck	34	Plenums & Ducts		
2A	Slab Grade			35	Furnace Compart.		
3	Steel	① 3-5-91	J. D. Balluck	36	Inlets & Outlets		
4	Grout Blocks			37	Combustion Air		
5	Bond Beams			38	Compressor		
6	Roof Deck			39	Appl. Clearance		
7	Framing	① 3-5-91	J. D. Balluck	40	Fire Damper		
8	Vents			41	Smoke Detection Device		
9	Garage Fire Wall			42	Commercial Hood		
10	Fireplace P.L.	<input type="checkbox"/>		43	Final		
10A	Fireplace T.O.	<input type="checkbox"/>		OPN NO.	<b>ADDITIONAL INFORMATION</b>		
11	Exterior Lath			① See letter from engineer regarding Footings & Steel 3-5-91 J. D. Balluck			
12	Internal Lath						
12A	Drywall						
13	Finish Grade						
	INSULATION	Thick	"R" Value				
7A	Walls (Both)						
12B	Ceiling (Both)						
12C	Ceiling (Blown)						
14	Final	3-5-91	J. D. Balluck				


**PLUMBING APPROVALS**

15	Ground Plumb		
16	Water Piping		
17	Rough Plumb		
18	Vents		
19	Sewage Disposal		
20	Sewer		
21	Water Heater		
22	Water Softener		
23	Water Service		
24	Gas Test		
25	Final		

**SEWAGE SYSTEM SIZE & LOCATION**

Tank                  Pit                  L. Line

REAR OF PROPERTY LINE



STREET NAME \_\_\_\_\_

**ELECTRICAL APPROVALS**

26	Power Pole		
27	Conduit	Pump	3-17-89
28	Service Entrance		
29	Wiring	3-5-91	J. D. Balluck
29A	Grounding Wire	3-5-91	J. D. Balluck
29B	Bonding		
30	Fixtures		
31	Service		
32	Final	3-5-91	J. D. Balluck

23200 TEMESCAL CANYON CORONA CA 91720

501211

0002 APPLICATION

0002 PROJECT HOLDS

Date	Status	Department	Reason/Action
11/21/88	H	B & S	CORONA/NORCO USD No ACTION taken on above hold
11/21/88	H	B & S	HEALTH No ACTION taken on above hold
11/21/88	H	B & S	FIRE No ACTION taken on above hold
11/21/88	H	B & S	GRADING CLEARANCE No ACTION taken on above hold

0002 CASE CONDITIONS

Date	Case Number	Department	Description
06/06/85	RIOSXXXXX	B & S	104555, NEW RACK - ADD BATCHING SYSTEM/INDU
06/19/85	FLORESXXX	B & S	105831, NEW RACK-ADD DRICAST & KELM TO EX.B
06/24/85	HOWARDDDD	B & S	A 104555
06/25/85	HOWARDDDD	B & S	C 104555 SENT CORR.
06/28/85	RIOSXXXXX	B & S	104555, PLANS FILED X(18/A/2) BP #262792
07/24/85	FORMOE>>>	B & S	105831 MASTER, SPEC INSPEC 109241 BENOIT DES
08/16/85	BENOITDDD	B & S	105831, CORR, LTR SENT TO APPLICANT
08/23/85	ANDERSON<	B & S	105831, OUT AND RETURN FROM CORR.
08/23/85	RIOSXXXXX	B & S	105831, B DESK BENOIT

\*\* CONTINUED ON NEXT PAGE \*\*

APPLICANT

\*\* CONTINUED FROM PRIOR PAGE \*\*

23200

TEMESCAL CANYON

CORONA

CA

91720

501212

08/26/85

BENITO00

B & S

105833, 2 RACK

08/30/85

FLORESXXX

B & S

109241, SUPPL/PLANS FILED X(8/A/3)-BP #271

08/30/85

FLORESXXX

B & S

105831, PLANS FILED X(7-A-1) BP #282938

0002

NO SITUS COMMENTS

0002

NO SITUS HOLDS

23200

TEMESCAL CANYON

CORONA

CA

91720

501274

0002

PLAN REVIEW

BUILDING

Valuation: Curr 56160

TOTAL FEES \$334.50

# of Floors 1 # of Bedrooms

# of Rooms

Plan Review Fee 334.50

PRIMARY STRUCTURE:

Desc: PLANTSY Group: B-2

Type: U-N

Sq-Ft 3600 Occupancy Load

Rate 15.60 Valuation 56160

SECONDARY STRUCTURES:

APPLICANT

10900  
P.P. 10900

P.P. 10900 10/16/3

DEPARTMENT OF BUILDING AND SAFETY  
COUNTY OF RIVERSIDE

PLAN CORRECTING SHEET

Sheet No. 1

Log No. 220642

Date 12-13-88

**NOTE:**

Refer to Log Number for any inquiry. This application expires on \_\_\_\_\_ by County Ordinance 457.

JOB LOCATION 23200 Temescal Canyon Corona

OWNER HYDBO CONDUIT CORP

MAILING ADDRESS 341 Maple Corona CA 91720

Please make corrections to plans  
as listed below.

- 1) Land Use Clearance Req. r
- 2) Provide complet structural calculation for pit wall and slab. consider weight and load of the footing behind the walls. Provide a soil Report for Soil Bearing.
- 3) please explain what are the support pads on Building C.
- 4) please submit complet manufacture specifications on crans.
- 5) plan shows typical cross section on slat E-4 for Building A and also slat E-7 and E-8 show different cross section for lane 1-2 and 3. please clarify by submitting a cross section through long direction of Building
- 6) please submit design and detail of connection on typical section of Building A where the column size are changed.
- 7) please show location of any existing Bathrooms on plot plan.
- 8) complet all Panel schedules with circuit identification, description of circuits, watts, voltage and service load calculation for all panels and main service.
- 9) Ground Fault interrupter required on service equipment 1000 Amp and greater.
- 10) Calif. state licensed electrical engineer must sign plans.

CHECKED BY \_\_\_\_\_ APPROVED BY \_\_\_\_\_

DEPARTMENT OF BUILDING AND SAFETY  
COUNTY OF RIVERSIDE

PLAN CORRECTING SHEET

Sheet No. 2

Log No. 220642

Date 12.13.88

**NOTE:**

Refer to Log Number for any inquiry. This application expires on \_\_\_\_\_ by County Ordinance 457.

JOB LOCATION \_\_\_\_\_

OWNER \_\_\_\_\_

MAILING ADDRESS \_\_\_\_\_

Please make corrections to plans  
as listed below.

- 12) submit two sets of metal Buildings Calculation
- 13) All the Drawings and Calculation must Be Wet stamp and Sign by Calif Register Engineer.

CHECKED BY 

APPROVED BY \_\_\_\_\_

787-6146

PLEASE PRINT AND COMPLETE THOSE PARTS OF THE FORM YOU UNDERSTAND ONLY.  
APPLICATION TO CONSTRUCT WORKSHEET

(Please Print)

1 Owner's Name (Last First MI) <b>HYDRO CONDUIT CORP</b>		Department Use Only D/C No. <b>220638</b>	
2 Project Address (Not Mailing Address) <b>23200 TEMESCAL CY. RD.</b>		City/Community <b>CORONA</b>	
3 Space	State <b>CA</b>	Zip Code <b>91719</b>	Tract Name <b>E 1/2 NE 1/4</b>
4 Accessor Parcel No. <b>283-160-006</b>	Township <b>4S</b>	Range <b>6W</b>	Section <b>34</b>
5 Lot/Parcel No.	Tract/Parcel Map No.		Date Recorded/Waived

\*\*\* DEPARTMENT USE ONLY \*\*\*

Case/Use	Special District <b>02</b>	Flood Control-County	Nat'l	Other	Complaint	Bldg. Condemnation
Flags	Open Applications/Permits	Curb/Gutter/Sidewalk Requests		Right of Way/Easements		
6 Legal Zone <b>MR-A</b>	LU Appl./Pmt No. <b>10920</b>	Lot	Sq. Ft./Acre	Long End	Long Side	
7 Set Back-F	S-1	S-2	R	No. of Building	Module No.	Office Initials

8 Architect Firm Name		Street Address	
9 City	State	Zip Code	Phone
10 Contact		License No.	
11 Contractor Firm Name <b>McGUIRE CORP.</b>		Street Address <b>341 MAYLE ST.</b>	
12 City <b>CORONA</b>	State <b>CA.</b>	Zip Code <b>91720</b>	Phone <b>714-371-3344</b>
13 OR Engineer Contact		License No. <b>45E 233-A</b>	
14 License Type	Workman's Comp Carrier	Expiration Date	
15 Workman's Comp. Insurance-Self Ins.		Rate Issued by Admitted Carrier	Cost is L/T \$100
16 Owner/Agent (if different from #1 above)		Business Address	
17 City	State	Zip Code	Phone
18 Permits Required - Grading		Structural	Other
19 Per <b>3600# STEEL BLDG OPEN SIDES</b>			
20 Applicant Name <b>MATTHEW ALEXANDER</b>		Street Address <b>23200 TEMESCAL CY RD.</b>	
21 City <b>CORONA</b>	State <b>CA.</b>	Zip Code <b>91719</b>	Phone <b>714 735-2420</b>

ADDITIONAL INFORMATION:  
**Corona / Area USD**  
**(109) Health**  
**Fire**  
**284-199 2/82 Grading Clearance**

**LRB**



4080 Linden St. 2nd Floor  
Riverside, CA 92501  
Ph: 787-4144

133 N. Alessandro Rd. 203  
Banning, CA 92220  
Ph: 845-7312

1370 S. State Street  
San Jacinto, CA 92583  
Ph: 854-7853

170 N. Wilkerson Ave.  
Perris, CA 92370  
Ph: 857-3498

46-208 Quince St. P.O. 310  
Indio, CA 92201  
Ph: 342-8271

180 N. Shastika  
Dyer, CA 92225  
Ph: 922-2470

27403 Vine Rd. # 102  
Temecula, CA 92590-2281  
Ph: 678-7730

514443

County of Riverside Department of Building and Safety

This permit becomes void if work not commenced within 180 days from date of issuance, OR, if work has been suspended or abandoned for a period of 180 days.

LICENSED CONTRACTOR'S DECLARATION: I hereby affirm that I am licensed under provisions of Chapter 9 (commencing with Section 7000) of Division 3 of the Business and Professions Code, and my license is in full force and effect.

OWNER-BUILDER DECLARATION: I hereby affirm that I am exempt from the Contractor's License Law for the following reason (Sec. 7031.5, Business and Professions Code: Any city or county which requires a permit to construct, alter, improve, demolish, or repair any structure, prior to its issuance, also requires the applicant for such permit to file a signed statement that he is licensed pursuant to the provisions of the Contractor's License Law (Chapter 9 (commencing with Section 7000) of Division 3 of the Business and Professions Code) or that he is exempt therefrom and the basis for the alleged exemption. Any violation of Section 7031.5 by any applicant for a permit subjects the applicant to a civil penalty of not more than five hundred dollars (\$500).)

I, as owner of the property, or my employees with wages as their sole compensation, will do the work, and the structure is not intended or offered for sale (Sec. 7044, Business and Professions Code: The Contractor's License Law does not apply to an owner of property who builds or improves thereon, and who does such work himself or through his own employees, provided that such improvements are not intended or offered for sale, if, however, the building or improvement is sold within one year of completion, the owner-builder will have the burden of proving that he did not build or improve for the purpose of sale.)

I, as owner of the property, am exclusively contracting with licensed contractors to construct the project (Sec. 7044, Business and Professions Code: The Contractor's License Law does not apply to an owner of property who builds or improves thereon, and who contracts for such projects with a contractor(s) licensed pursuant to the Contractor's License Law.)

I am exempt under Sec. \_\_\_\_\_, B. & P.C. (Attach Certificate).  
Date \_\_\_\_\_ Owner \_\_\_\_\_

WORKERS' COMPENSATION DECLARATION: I hereby affirm that I have a certificate of consent to self-insure, or a certificate of Workers' Compensation insurance, or a certified copy thereof (Sec. 3300, Lab. C.).

- Certified copy to hereby furnished.
- Certified copy is filed with the County Building Inspection Department or County \_\_\_\_\_ Department.

CERTIFICATE OF EXEMPTION FROM WORKERS' COMPENSATION INSURANCE: This section need not be completed if the permit is for one hundred (\$100) or less. I certify that in the performance of the work for which this permit is issued, I shall not employ any person in any manner so as to become subject to the Workers' Compensation Laws of California.

Date \_\_\_\_\_ Applicant \_\_\_\_\_  
NOTICE TO APPLICANT: If, after making this Certificate of Exemption, you should become subject to the Workers' Compensation provisions of the Labor Code, you must forthwith comply with such provisions or this permit shall be deemed revoked.

DIVISION OF INDUSTRIAL SAFETY PERMIT CERTIFICATION:

I hereby certify that no excavation five (5) or more feet in depth into which a person is required to descend, will be made in connection with work authorized by this permit, and that no building structure, scaffolding, telework, or demolition or dismantling thereof, will be more than thirty-six (36) feet high (Chap. 3.2, Grp 2, Art 2, Section 341, Title 8, G.A.C.).

As owner-builder, I will not employ anyone to do work which would require a permit from the Division of Industrial Safety, as noted above, unless such person has a permit to do such work from the division.

Division of Industrial Safety Permit No. \_\_\_\_\_  
CONSTRUCTION LENDING AGENCY: I hereby affirm that there is a construction lending agency for the performance of the work for which this permit is issued (Sec. 3097, Div. C.).

Lender's Name \_\_\_\_\_  
Lender's Address \_\_\_\_\_

CERTIFICATE OF COMPLIANCE AND AUTHORIZATION OF ENTRY: I certify that I have read this application and state that the information given is correct. I agree to comply with all state laws and county ordinances relating to building construction, and authorize a representative of the County of Riverside, Department of Building and Safety to enter upon the property for which I have applied for this permit for the purpose of making inspections.

*X Matthew Olson* 2-2-89  
Signature of Applicant or Agent Date

Print Applicant/Agent Name

APPLICANT NAME (LEGAL)  
ALEXANDER, MATTHEW  
ADDRESS  
23200 TEMESCAL CANYON RD  
CITY/COMMUNITY/STATE/ZIP  
CORONA CA 91719  
JOB SITE ADDRESS/SPACE  
23200 TEMESCAL CANYON RD  
CITY/COMMUNITY/STATE/ZIP  
CORONA CA 91720  
JOB # 283 180 006 8 004S 006W 34 0  
PROJECT # 000000-00 000 108 SB  
TRACT NAME  
NE 174 PP 10163  
OWNER NAME (L.P.V.)  
HYDRU, CONDUIT CORP PHONE #  
CONTRACTOR FIRM NAME LIC#  
ADDRESS  
CITY/COMMUNITY/STATE/ZIP  
PHONE # BLDG. INSPECTOR FINAL DATE  
ARCH/ENG FIRM NAME LIC#  
ADDRESS  
CITY/COMMUNITY/STATE/ZIP  
PHONE # PLANS EXAMINER APPROVE DATE  
USE OF PERMIT  
COMMERCIAL GRADING  
00 ZON 420 330 200 090 RTU  
MRA ZONE ORD # 020 36 000 SDE

LOG #	PS	DATE	
00220635		02/02/89	514443
GRADING			\$64.50
MISCELLANEOUS			\$42.00
SPECIAL INSP.			\$300.00
CK 64542			
ABA 5646			
406.00			
+ 50			
406.50 K/C			
TOTAL FEE:			\$406.50
CA	CK	NC	COUNTER DJ
	X		MS

23200 TEMESCAL CANYON RD

CORONA CA 91720

514443

MULTIPLE PERMIT

GRADING	TOTAL FEES	\$64.50
YARDS: Current Cut 500 Fill 500		
Review Cut 100 Fill 100		
Variance Cut 400 Fill 400		
Review Fee: Curr 22.50 Old 15.00	Variance Review Fee	7.50
	Grading Fee	64.50
MISCELLANEOUS	TOTAL FEES	\$42.00
Microfilm: 15 Copies @ .10 / Copy	Fee	2.00
Misc Desc: LANDSCAPE 1 @ 40.00	Misc Fee	40.00
SPECIAL INSP	TOTAL FEES	\$300.00
Special inspection 10.	Fee	300.00

APPLICANT NAME (LAST, FIRST)  
ALEXANDER, MATTHEW

ADDRESS  
23200 TEMESCAL CANYON RD

CITY/COMMUNITY/STATE/ZIP  
CORONA, CA 91719

SUB SITE ADDRESS (S/N/Y/C)  
23200 TEMESCAL CANYON RD

CITY/COMMUNITY/STATE/ZIP  
CORONA, CA 91720

BOOK NO. 283, PAGES 160, 006, 8, 0049, 0060, 74, 0

TRACT NO. 000000-00, 000, 000, 000

TRACT NAME  
NE 1/4 PP 10163

OWNER NAME (IF ANY)  
HYDRI CONDUIT CORP

CONTRACTOR/FIRM NAME  
[Blank]

ADDRESS  
[Blank]

CITY/COMMUNITY/STATE/ZIP  
[Blank]

PHONE # [Blank]

ARCH/ENG FIRM NAME  
[Blank]

ADDRESS  
[Blank]

CITY/COMMUNITY/STATE/ZIP  
[Blank]

PHONE # [Blank]

USE OF PERMIT  
COMMERCIAL GRADING

PLANS EXAMINER [Blank]

APPROVE DATE 2-26-89

CLASS OF PERMIT  
B 00, ZON [Blank], FEE 400, SFE 250, SSB 200, SSB 090, OFC RTU

LDG# 00220635, PS [Blank], DATE 02/20/89, 514443

GRADING 164.50

MISCELLANEOUS 42.00

SPECIAL INSP. 300.00

TOTAL FEE 506.50

Handwritten notes:  
CA 64542  
Area 56116  
406.50  
+ 406.50

CA, CK, NC, COUNTER SA, COUNTER LIT

23200 Temescal Cyn 2-2-89 514443  
MULTIPLE PERMIT 220635

GRADING	TOTAL FEES	164.50
YARDS: Current Cut 500 Fill 500		
Review Cut 100 Fill 100		
Variance Cut 400 Fill 400		
Review Fee: Curr 22.50, Old 15.00, Variance 7.50	Grading Fee	54.50

MISCELLANEOUS	TOTAL FEES	42.00
Microfilm: 15 Copies @ .10 / Copy	Fee	2.00
Misc Desc: LANDSCAPE 1 @ 40.00	Misc Fee	40.00

SPECIAL INSP	TOTAL FEES	300.00
Special inspection 10.	Fee	300.00

Comm'l Grading

NO.	OPERATION	DATE	INSPECTOR	NO.	OPERATION	DATE	INSPECTOR				
<b>BUILDING APPROVALS</b>				<b>MECHANICAL APPROVALS</b>							
1	Set Back			33	Ventilation System						
2	Figs & Frms			34	Plenums & Ducts						
2A	Slab Grade			35	Furnace Compart.						
3	Steel			35	Inlets & Outlets						
4	Grout Blocks			37	Combustion Air						
5	Bond Beams			38	Compressor						
6	Roof Deck			39	Appl. Clearance						
7	Framing			40	Fire Damper						
8	Vents			41	Smoke Detection Device						
9	Garage Fire Wall			42	Commercial Hood						
10	Fireplace P.L. <input type="checkbox"/>			43	Final						
10A	Fireplace T.O. <input type="checkbox"/>			OPN NO.	<b>ADDITIONAL INFORMATION</b>						
11	Exterior Lath										
12	Internal Lath										
12A	Drywall										
13	Finish Grade										
	INSULATION	Thick	"R" Value								
7A	Walls (Batts)										
12B	Ceiling (Batts)										
12C	Ceiling (Blown)										
14	Final										
<b>MECHANICAL APPROVALS</b>											
15	Ground Plumb							<b>SEWAGE SYSTEM SIZE &amp; LOCATION</b>			
16	Water Piping										
17	Rough Plumb										
18	Vents										
19	Sewage Disposal										
20	Sewer										
21	Water Heater										
22	Water Softener										
23	Water Service										
24	Gas Test										
25	Final										
<b>ELECTRICAL APPROVALS</b>				<div style="border: 1px solid black; padding: 5px;"> <p style="text-align: center;">REAR OF PROPERTY LINE</p> <div style="border: 1px solid black; width: 100%; height: 100%; position: relative;"> <span style="position: absolute; left: -50px; top: 50%; transform: translateY(-50%);">P/L</span> <span style="position: absolute; right: -50px; top: 50%; transform: translateY(-50%);">P/L</span> </div> </div>							
26	Power Pole			STREET NAME _____							
27	Conduit										
28	Service Entrance										
29	Wiring										
29A	Grounding Wire										
29B	Bonding										
30	Fixtures										
31	Service										
32	Final										

✓ *WASH*

**PLEASE PRINT AND COMPLETE THOSE PARTS OF THE FORM YOU UNDERSTAND ONLY.**  
**APPLICATION TO CONSTRUCT WORKSHEET**

(Please Print)

1 Owner's Name (Last First MI) <b>HYDRO CONDUIT CORP</b>			Department Use Only D, C No. <b>220635</b>		
2 Project Address (Not Mailing Address) <b>23200 TEMESCAL CY. RD.</b>				City/Community <b>CORONA</b>	
3 Space	State <b>CA</b>	Zip Code <b>91719</b>	Tract Name <b>E 1/2 NE 1/4</b>		
4 Accessor Parcel No. <b>283-160-006</b>		Township <b>4S</b>	Range <b>6W</b>	Section <b>34</b>	Subsection
5 Lot/Parcel No.		Tract/Parcel Map No.		Date Recorded/Waived	

☆☆☆ DEPARTMENT USE ONLY ☆☆☆

Case/Use	Special District <b>02</b>	Flood Control-County	Nat'l	Other	Complaint	Bldg. Condemnation
Flags	Open Applications/Permits	Curb/Gutter/Sidewalk Requests		Right of Way/Easements		
6 Legal Zone <b>M R A</b>	LU Appl/Pmt No. <b>10900</b>	Lot	Sq. Ft./Acre	Long End	Long Side	
7 Set Back-F	S-1	S-2	R	No. of Building	Module No.	Office Initials

8 Architect Firm Name			Street Address		
9 City	State	Zip Code	Phone ( )		
10 Contact			License No.		

11 Contractor Firm Name <b>MCGUIRE CORP.</b>			Street Address <b>341 MAPLE ST.</b>		
12 City <b>CORONA</b>	State <b>CA.</b>	Zip Code <b>91720</b>	Phone <b>714-371-3344</b>		
13 OR Engineer Contact			License No. <b>458 233-A</b>		
14 License Type		Workman's Comp Carrier	Expiration Date		
15 Workman's Comp. Insurance-Self Ins.		Certificate Issued by Admitted Carrier		Cost is L/T \$100	

16 Owner, Agent (if different from *1 above)			Business Address		
17 City	State	Zip Code	Phone ( )		

18 Permits Required - Grading		Structural	Other <b>3000</b>
19 Permits <i>grading</i>			

20 Applicant Name <b>MATTHEW ALEXANDER</b>			Street Address <b>23200 TEMESCAL CY RD.</b>		
21 City <b>CORONA</b>	State <b>CA.</b>	Zip Code <b>91719</b>	Phone <b>714 735-2420</b>	Initials	

ADDITIONAL INFORMATION:  
~~Corona / Ageo USD~~  
~~109 Heath~~  
~~Fire~~  
~~grading clearance~~

LAND USE DIVISION  
 DEPT. OF BUILDING & SAFETY  
 RIVERSIDE OFFICE *RB*

284-199 2782 ~~grading clearance~~

**3** more sets

502079

APPLICATION

PROJECT HOLDS

Date	Status	Department	Reason/Action
12/15/88	H	B & S	ROAD OK JMB el 12-19-88 No ACTION taken on above hold
12/15/88	H	B & S	GRADING No ACTION taken on above hold
12/15/88	H	B & S	HEALTH <del>OK</del> 12/19/88 No ACTION taken on above hold
12/15/88	H	B & S	PUMSD No ACTION taken on above hold
12/15/88	H	B & S	UUSD No ACTION taken on above hold
12/15/88	H	B & S	PERRIS VALLEY DRAIN FEE - NOT REA'S PER No ACTION taken on above hold FLOOD CONTROL

NO CASE CONDITIONS

SITUS COMMENTS

Date	Department	Comment/Action
12/15/88	B & S	RSA 46.3

APPLICANT

NO SITUS HOLDS

Department of Building and Safety  
COUNTY OF RIVERSIDE

TO:

Dist.

ADDRESS: 18020 Brown

Date 12-25-85

**CORRECTION NOTICE**

Permit No. 510444

ORD 4150 Permit Address E's

Anti-siphon devices UIC 1003

Condensate not installed


Patch holes in stucco

RAT PROOF AC LINES

Incorrect size water main

Need GAS TEST

NO ACCESS TO HOUSE



Inspector

**DO NOT REMOVE FROM JOBSITE**

STATE OF CALIFORNIA  
 COUNTY OF CORONA  
 I, the undersigned, being a duly qualified and licensed Professional Engineer, do hereby certify that the above described work was done in accordance with the provisions of the laws of the State of California, and that the same is in accordance with the requirements of the Board of Professional Engineers, Architects and Surveyors, State of California.

DATE: 11-8-89  
 SIGNATURE: [Signature]  
 TITLE: Professional Engineer

STATE OF CALIFORNIA  
 COUNTY OF CORONA  
 I, the undersigned, being a duly qualified and licensed Professional Engineer, do hereby certify that the above described work was done in accordance with the provisions of the laws of the State of California, and that the same is in accordance with the requirements of the Board of Professional Engineers, Architects and Surveyors, State of California.

DATE: 11-8-89  
 SIGNATURE: [Signature]  
 TITLE: Professional Engineer

PROJECT NAME		PROJECT NO.	
DATTMAY, ALEXANDER		00240734	
ADDRESS		DATE	
23200 TEMESCAL CANYON		11/08/89	
CITY		566351	
CORONA CA 91719			
OWNER			
HYDRO. CONDUIT CORP			
DESCRIPTION			
SUPP P/C ATT EQUIP COVER			
AMOUNT	PERCENT	AMOUNT	PERCENT
00	420	330	200
000	000	100	000
TOTAL		630.00	
DATE		COUNTER	
11/08/89		01	

NO.	DATE	AMOUNT	PERCENT
00240734	11/08/89	566351	
BUILDING	Rev	811.25	
MIN D		819.75	
TOTAL FEE :		630.00	
COUNTY	DATE	AMOUNT	PERCENT
CA	11/08/89	566351	


23200 TEMESCAL CANYON CORONA CA 91719 566351

BUILDINGS PLAN REVIEW Plan Review Fee 11.25





NO.	DESCRIPTION	DATE	REVISION	NO.	DESCRIPTION	DATE	REVISION
<b>BUILDING APPROVALS</b>				<b>Mechanical Approvals</b>			
1	Site Plan			33	Mechanical System		
2	Site B. Plan			34	Plumbing & Drain		
3A	Arch. Details			35	Fire Alarm Equipment		
3	Arch.			36	Smoke & Carbon		
4	Struct. Details			37	Construction Air		
5	Struct. System			38	Compartments		
6	Roof Deck			39	Appl. Closets		
7	Finishing			40	Fire Stoppage		
8	Vents			41	Smoke Detection Device		
9	Change Fire Wall			42	Construction Board		
10	Proposals P.L. <input type="checkbox"/>			43	Roof		
10A	Proposals T.O. <input type="checkbox"/>			OPEN	<b>ADDITIONAL INFORMATION</b>		
11	Interior Lath						
12	Interior Arch.						
13A	Citywall						
13	Finish Grade						
	INSULATION	THICK	R Value				
14	Walls (Finish)						
15	Ceiling (Finish)						
15C	Ceiling (Finish)						
16	Roof						
<b>PLUMBING APPROVALS</b>				<b>SEWAGE SYSTEM SIZE &amp; LOCATION</b>			
17	Ground Floor						
18	Water Piping						
17	Rough Floor						
18	Vents						
19	Sanitary Drainage						
20	Sewer						
21	Water Heater						
22	Water Softener						
23	Water Service						
24	Gas Line						
25	Roof						
<b>ELECTRICAL APPROVALS</b>				<b>BEAT OF PROPERTY LINE</b>			
26	Power Pole						
27	Conduit						
28	Service Entrance						
29	Wiring						
29A	Grounding Wire						
30	Paneling						
30	Fixtures						
31	Service						
32	Roof						



STREET NAME \_\_\_\_\_

PERMIT

County of Riverside Department of Building and Safety

4090 Lamon St, 2nd Floor, Riverside, CA 92501, Ph: 275-1800  
 135 N. Alessandro Rd, Rm. 203, Banning, CA 92220, Ph: 849-7312  
 1370 S. State Street, San Jacinto, CA 92583, Ph: 854-7855  
 170 N. Wilton Ave, Fontana, CA 92370, Ph: 943-2981  
 27222 County Club Dr., Perris, CA 92271, Ph: (619) 342-4271  
 150 N. Broadway, Blythe, CA 92225, Ph: (619) 922-2670  
 26011 Thee Rd Bldg A Ste 100, Temecula, CA 92590-2261, Ph: 676-7730

622466

THIS PERMIT SHALL EXPIRE AND BECOME NULL AND VOID IF WORK IS NOT COMMENCED AND A REQUEST FOR INSPECTION FILED WITHIN 180 DAYS FROM THE DATE OF ISSUANCE OR IF WORK HAS BEEN SUSPENDED OR ABANDONED FOR A PERIOD OF 180 DAYS.

LICENSED CONTRACTORS DECLARATION: I hereby affirm that I am licensed under provisions of Chapter 9 (commencing with Section 7009) of Division 3 of the Business and Professions Code, and my license is in full force and effect.

OWNER-BUILDER DECLARATION: I hereby affirm that I am exempt from the Contractor's License Law for the following reason (Sec. 7031.5, Business and Professions Code: Any city or county which requires a permit to construct, alter, improve, demolish, or repair any structure prior to its issuance, also requires the applicant for such permit to file a signed statement that he is licensed pursuant to the provisions of the Contractor's License Law (Chapter 9 (commencing with Section 7000) of Division 3 of the Business and Professions Code) or that he is exempt therefrom and the basis for the alleged exemption. Any violation of Section 7031.5 by any applicant for a permit subjects the applicant to a civil penalty of not more than five hundred dollars (\$500)).

I, as owner of the property, or my employees with wages as their sole compensation, will do the work, and the structure is not intended or offered for sale (Sec. 7044, Business and Professions Code: The Contractor's License Law does not apply to an owner of property who builds or improves thereon, and who does such work himself or through his own employees, provided that such improvements are not intended or offered for sale. If, however, the building or improvement is sold within one year of completion, the owner-builder will have the burden of proving that he did not build or improve for the purpose of sale).

I, as owner of the property, am exclusively contracting with licensed contractors to construct the project (Sec. 7044, Business and Professions Code: The Contractor's License Law does not apply to an owner of property who builds or improves thereon, and who contracts for such projects with a contractor(s) licensed pursuant to the Contractor's License Law).

I am exempt under Sec. \_\_\_\_\_, B. & P.C. (Attach Certificate), Date \_\_\_\_\_ Owner \_\_\_\_\_

WORKERS' COMPENSATION DECLARATION: I hereby affirm that I have a certificate of consent to self-insure, or a certificate of Workers' Compensation Insurance, or a certified copy thereof (Sec. 3800, Lab. C).

Certified copy is hereby furnished.  
 Certified copy is filed with the County Building Inspection Department or County \_\_\_\_\_ Department.

CERTIFICATE OF EXEMPTION FROM WORKERS' COMPENSATION INSURANCE: This section need not be completed if the permit is for one hundred (\$100) or less. I certify that in the performance of the work for which this permit is issued, I shall not employ any person in any manner so as to become subject to the Workers' Compensation Laws of California.

Date \_\_\_\_\_ Applicant \_\_\_\_\_  
 NOTICE TO APPLICANT: If, after making this Certificate of Exemption, you should become subject to the Workers' Compensation provisions of the Labor Code, you must forthwith comply with such provisions or this permit shall be deemed revoked.

DIVISION OF INDUSTRIAL SAFETY PERMIT CERTIFICATION:

I hereby certify that no excavation five (5) or more feet in depth into which a person is required to descend, will be made in connection with work authorized by this permit, and that no building structure, scaffolding, falsework, or demolition or dismantling thereof, will be more than thirty-six (36) feet high. (Chap. 32, Div. 2, Art. 2, Section 341, Title 8, C.A.C.)

As owner-builder, I will not employ anyone to do work which would require a permit from the Division of Industrial Safety, as noted above, unless such person has a permit to do such work from the division.

Division of Industrial Safety Permit No. \_\_\_\_\_

CONSTRUCTION LENDERS AGENCY: I hereby affirm that there is a construction lending agency for the performance of the work for which this permit is issued (Sec. 3007, Civ. C.).

Lender's Name \_\_\_\_\_  
 Lender's Address \_\_\_\_\_

CERTIFICATE OF COMPLIANCE AND AUTHORIZATION OF ENTRY: I certify that I have read this application and state that the information given is correct. I agree to comply with all state laws and county ordinances relating to building construction, and authorize a representative of the County of Riverside, Department of Building and Safety to enter upon the property for which I have applied for this permit for the purpose of making inspections.

*Matthew Alexander* 12/14/90  
 Signature of Applicant or Agent Date  
 MATTHEW ALEXANDER  
 Print Applicant/Agent Name

APPLICANT: MATTHEW R ALEXANDER	
ADDRESS: 23200 TEMESCAL CANYON RD	
CITY/COMMUNITY/STATE/ZIP	CORONA CA 91719
ADDRESS: 23200 TEMESCAL CANYON RD	
CITY/COMMUNITY/STATE/ZIP	CORONA CA 91719
283 180 086 8	0045 0064 034 0
000000-00 000	108 SB
NET 194 PP 10163	
OWNER (L.F.A.): HYDRO, CONDUIT CORP	PHONE #
ALEXANDER MATTHEW	LIC#
23200 TEMESCAL CANYON RD	
CITY/COMMUNITY/STATE/ZIP	CORONA CA 91719
774-277-2420	BLDG INSPECTOR
ARC/ENG FIRM NAME	
LIC#	
ADDRESS	
CITY/COMMUNITY/STATE/ZIP	
PHONE #	PLANS EXAMINER
APPROVE DATE	
RENEW: SUP P/C ATT EQPT CUR 260734	
00	ZON 420 350 280 090 R1U
MRA ZONE ORD #	020736 0000 SIDE
23200 TEMESCAL CANYON RD	

00294985	PS	12/14/90	622466
BUILDING	Per	\$43.00	
S.M.I. TAX		\$0.50	
TOTAL FEE		\$43.50	
<input checked="" type="checkbox"/>	<input checked="" type="checkbox"/>	<input checked="" type="checkbox"/>	<input checked="" type="checkbox"/>
CORONA	CA	91719	0102

BUILDING	BUILDING	TOTAL FEE	43.00
VALUATION	Current Val	1881 Valuation Fee	43.00
DESC/GROUP/TYPE	1881 Cumulative Val	190Cum Square Feet	
PRIMARY STRUCT D/G/T	190 SHEDY1 Square Feet	M-1 U-N	9.90Rate
	1881 Valuation		



Inspections	Inspector	Date
1 Port Toilet		
2 Set Berks		
3 Flgs & Frames		
4 Steel		
5 Uter		
6 Grd. Plumbing		
7 Conduit		
8 Sloi Grade		
9 Shear		
10 Roof Deck		
11 Plenums & Ducts		
12 Rough Electric	<i>J. Dulback</i>	<i>1-16-91</i>
13 Rough Plumbing		
14 Attic Ventilation		
15 Framing	<i>J. Dulback</i>	<i>1-16-91</i>
16 Fireplace PL		
17 Fireplace TD		
18 Mech. Fireplace		
INSULATION R =		
19 Wall (Batts)		
20 Cell. (Batts)		
21 Cell. (Blown)		
22 Floor Insul.		
23 Drywall		
24 Interior Lath		
25 Exterior Lath		
26 Board Ceans 1		
27 BB Level 2		
28 BB Level 3		
29 BB Level 4		
30 BB Level 5		
31 Grot		
32 Water Service		
33 Sewage Dep.		
34 Sewer		
35 Mech. Ven.		
36 Water Heater		
37 Furnace		
38 Smoke Detector		
39 Grounding/Bonding		
40 Service Panel		
41 Gas Test		
MISCELLANEOUS		
42 Pool/Fence/Gate		
43 T-Bar Ceiling		
44 Firewalls		
45 Piers		
46		
47		
48		
49 FINAL INSPECTION	<i>J. Dulback</i>	<i>1-16-91</i>

SEWAGE SYSTEM SIZE & LOCATION		
Type of Tank	Tank Size	L. Line
Concrete, Steel, Fiberglass		
REAR OF PROPERTY LINE		

USE OF PERMIT:

JOB SITE ADDRESS:

ADDITIONAL INFORMATION

① On shed roof only. Hook  
 with signal off on other permit  
 1-16-91 PJD

② Per P. Papp corrections 1-16-91 PJD

**Department of Building and Safety**  
**COUNTY OF RIVERSIDE**

TO:

Dist.

ADDRESS: 23200 Temescal

Date 12-7-89

**CORRECTION NOTICE**

Permit No.

- (1) need Certificate Panel  
Certified
- (2) need all manufacture  
Spec on gas appliance  
on steam engine
- (3) Seal all around in  
building steam room
- (4) support conduct line  
to engine
- (5) gas meter need to  
be supported
- (6) supported galvanized water  
line to engine
- (7) support gas line in building  
every 10' inside building
- (8) need approval set of  
plans on steam room

*Dan Copp*  
Inspector

**DO NOT REMOVE FROM JOBSITE**

**DEPARTMENT OF BUILDING AND SAFETY  
APPLICATION TO CONSTRUCT WORKSHEET**

(Please Print)

LOG# 294985  
Reference Log # 26073A

PROJECT INFORMATION							
5 Property Owner's Name Last, <u>HYDRO CONDUIT CORP</u> First Mid.					Date <u>8/6/90</u>		
6 Jobsite Address Number <u>23200</u> Street Name <u>TEMESCAL C.Y. RD.</u>				Rd / Ave St / etc.	Bldg #/ Space #		
7 City/Community <u>CORONA</u>			State <u>CA</u>	Zip Code <u>91719 -</u>	Assessor Parcel # <u>283-160-006</u>		
8 Tract No./Tract Name/Parcel Map No							Lot/Parcel #
Permit Use: <u>Renew Supp P/C Att. Equip Cover</u>							
10 Are you grading more than 50 Cubic Yards?				YES <input type="checkbox"/>	NO <input checked="" type="checkbox"/>		
11 Is fill greater than 1 foot?				YES <input type="checkbox"/>	NO <input checked="" type="checkbox"/>		
DEPARTMENTAL USE ONLY							
1 Township <u>45</u>	Range <u>60</u>	Section <u>3A</u>	SBBM		LU Appl/Prmt No. <u>P/P 10163</u>		
2 Zone Class <u>M-R-A</u>	Office <u>RIV</u>	SET BACKS	Front <u>420</u>	Side 1 <u>330</u>	Side 2 <u>200</u>	Rear <u>90</u>	
3 Supv Dist No. <u>1</u>	Community Dist <u>02</u>	Lot Size / Acreage / Square ft.			Width	Depth	
4 School Dist #	Emp ID# - Land Use <u>P</u>	Emp ID# - Bldg Inspector		Emp ID# - DTO			
APPLICANT / AGENT INFORMATION							
(enter information if applicant is different from #5)							
12 Last, <u>ALEXANDER</u>		First <u>MATTHEW</u>		Middle <u>R.</u>			
13 Number <u>23200</u>		Street Name <u>TEMESCAL C.Y. RD.</u>			(mailing address)		
14 Community <u>CORONA</u>			State <u>CA</u>	Zip Code <u>91719 -</u>	Phone # <u>714 277-2420</u>		
CONTRACTOR INFORMATION							
15 Are you the CONTRACTOR (or OWNER/BUILDER?) (circle one)							
16 Firm Name <u>Hydro-Conduit</u>				Calif Contractor License #	Lic. Type		
17 Number <u>1</u>		Street Name					
18 Community			State	Zip Code <u>-</u>	Phone # ( )		
19 Workman's Comp. Carrier				Policy #	Ins. Expiration Date		

# Counter Permit Mock-Up Sheet

- Plan Check Only
- Plan Check & Permit
- Application - (only)
- Permit Only (no plan check)

Electrical

Plumbing

Mechanical

Other (specify)

Building

Desc  
Area

Group

Type

## Type of Payment

- Cash
- Check

Check No. \_\_\_\_\_

284-58A 1/90

  
Signature, Building Inspector

DEPARTMENT OF BUILDING AND SAFETY  
COUNTY OF RIVERSIDE

PLAN CORRECTING SHEET

Sheet No. 1/1

Log No. 260734

Date 11/15/89

**NOTE:**

Refer to Log Number for any inquiry. This application expires on  
5/5/89 by County Ordinance 457.

JOB LOCATION 23200 TEMESCAL CYN RDAN CORONA CA 91719

OWNER HYDRO-CONDUIT (MATTHEW ALEXANDER)

MAILING ADDRESS SAME AS ABOVE.

Please make corrections to plans  
as listed below.

① LABEL ALL SECTIONS OF PLAN AS TO IDENTIFY WHAT THEY  
DEPICT.

② PROVIDE COMPLETE STRUCTURAL CALCULATIONS, PLANS, DETAILS  
AND SECTIONS TO DESCRIBE EXTENT OF WORK PROPOSED

③ PROVIDE PLOT PLAN TO SHOW LOCATION ON PROPERTY

④ THESE PLANS ARE INCOMPLETE; THEREFORE THIS CORRECTION  
VERY GENERAL AND THERE MAY BE FURTHER  
CORRECTIONS.

⑤ INDICATE EXISTING CONDITION AND NEW PROPOSED  
ADDITIONS

CHECKED BY TED BELKNITH APPROVED BY \_\_\_\_\_



**NOTE:**

Log No. 260734

Refer to Log Number for any inquiry. This application expires on 5/5/09 by County Ordinance 457.

Date 11/15/09

JOB LOCATION 23200 TEMESCAL CYN RDAN CORONA CA 91719

OWNER HYDRD - CONDUIT (MATTHEW ALEXANDER)

MAILING ADDRESS SAME AS ABOVE

Please make corrections to plans as listed below.

① LABEL ALL SECTIONS OF PLAN AS TO IDENTIFY WHAT THEY DEPICT.

② PROVIDE COMPLETE STRUCTURAL CALCULATIONS, PLANS, DETAILS AND SECTIONS TO DESCRIBE EXTENT OF WORK PROPOSED

③ PROVIDE PLOT PLAN TO SHDN LOCATION ON PROPERTY

④ THESE PLANS ARE INCOMPLETE; THEREFORE THIS CORRECTION VERY GENERAL AND THERE MAY BE FURTHER CORRECTIONS.

⑤ INDICATE EXISTING CONDITION AND NEW PROPOSED ADDITIONS

CHECKED BY TED BELKWITH

APPROVED BY \_\_\_\_\_

284-209 (Rev. 7/84)

TEDE BELKWITH

11/15/09

**NONRESIDENTIAL:**

**CORRECTIONS**

Name

Date

Structural

Plumb/Mech

Electrical

Fire Marshal

\_\_\_\_\_  
\_\_\_\_\_  
\_\_\_\_\_

\_\_\_\_\_  
\_\_\_\_\_  
\_\_\_\_\_

**APPROVALS**

Name

Date

\_\_\_\_\_  
\_\_\_\_\_  
\_\_\_\_\_

\_\_\_\_\_  
\_\_\_\_\_  
\_\_\_\_\_

DEPARTMENT OF BUILDING AND SAFETY  
COUNTY OF RIVERSIDE

PLAN CORRECTING SHEET

Sheet No. 1/1

Log No. 2LED734

Date 12/16/89

**NOTE:**

Refer to Log Number for any inquiry. This application expires on  
5/5/90 by County Ordinance 457.

JOB LOCATION 23200 TEMESCAL CANYON ROAD, CORONA, CA, 91719

OWNER HYDRO-CONDUIT

MAILING ADDRESS ABOVE

Please make corrections to plans  
as listed below.

COMPLY WITH PREVIOUS CORRECTING SHEET -  
ESPECIALLY ITEM # 2. PROVIDE PLOT PLAN  
FOR EACH SET OF PLANS. APPLICANT WILL BE  
CHARGED 30<sup>00</sup>/HR FOR FURTHER PLAN REVIEW.

CHECKED BY TED BELKWITH APPROVED BY -

DEPARTMENT OF BUILDING & SAFETY  
COUNTY OF RIVERSIDE

HEADQUARTERS

CONSTRUCTION ESTIMATE		ELECTRICAL FEES		PLUMBING FEES	
NO.	DESCRIPTION	NO.	DESCRIPTION	NO.	DESCRIPTION
	Sq. Ft. 0		POLES		DRAINAGE PIPING
	Sq. Ft. 0		SIGNS		DRINKING FOUNTAIN
	Sq. Ft. 0		TRANS. AND/OR T. CLK.		URINAL
	Sq. Ft. 0		MOTOR		WATER PIPING
	Sq. Ft. 0		MOTOR		FLOOD DRAIN
	Sq. Ft. 0		MOTOR		WATER SOFTENER
	Sq. Ft. 0		MOTOR		WASHER (AUYO) (DISH)
	Sq. Ft. 0		FIXTURES		GARBAGE DISPOSAL
	Sq. Ft. 0		OUTLETS		LAUNDRY TRAY
	Sq. Ft. 0		SUB-PANEL		KITCHEN SINK
	Sq. Ft. 0		1 COND. SERVICE	5.00	WATER CLOSET
	Sq. Ft. 0		RANGE AND/OR OVEN		LAVATORY
	Sq. Ft. 0		WATER HEATER		SHOWER
	Sq. Ft. 0		SPACE HEATER		BATH TUB
	Sq. Ft. 0		1 CONSTRUCTION POLE	2.00	WATER HEATER
	Sq. Ft. 0		SERVICE ENTRANCE		SEWAGE DISPOSAL
	Sq. Ft. 0		RESID. 10 SQ. FT.		HOUSE SEWER
	Sq. Ft. 0		GARAGE 1/2 SQ. FT.		GAS PIPING
	Sq. Ft. 0		PERMIT FEE	1.00	PERMIT FEE

ESTIMATED VALUATION	153250	CONSTR. FEE	10.00	ELECT. FEE	8.00	PLUMB. FEE	18.00	TOTAL FEES	18.00	PLAN CHECKER	
---------------------	--------	-------------	-------	------------	------	------------	-------	------------	-------	--------------	--

**BUILDING INFORMATION**

JOB ADDRESS: 23-200 HWY 71  
 OWNER: HYDRO CONDUIT  
 USE OF BUILDING: 2-CONST. TRAILER - 1 COM. TEMP.  
 DATE: 8-31-67  
 COMMUNITY: CORONA  
 DISTRICT: N 35  
 VALUATION: 125  
 OFFICE: 2  
 LEGAL DESCRIPTION: PAR. SEC. 35 T4S R6W  
 PERMIT NUMBER: 153250

PERMIT USE NO. M-5  
 BONDING CHECKED BY: G. HENRY  
 PERMIT CHECK FEE: \$  
 MECHANICAL FEE: \$  
 CONSTRUCTION FEE: \$ 10.00  
 ELECTRICAL FEE: \$ 8.00  
 PLUMBING FEE: \$  
 TOTAL FEE: \$ 18.00

RECEIVED BY: [Signature]  
 PLAN FILE #  
 WATER VOLUME SEPTIC TANK: GAL.  
 LEACH LINE: SQ. FT.  
 SEEPAGE PIT: GAL.

FINALED DATE: \_\_\_\_\_ INSPECTOR: \_\_\_\_\_ GROUP: \_\_\_\_\_ TYPE: \_\_\_\_\_ BOND: \$ \_\_\_\_\_ BOND CASH: \$ \_\_\_\_\_

CONTRACTOR: \_\_\_\_\_ DATE: \_\_\_\_\_

LICENSE TYPE: [ ]

In accordance with Sec. 302-D of the Uniform Building Code, this permit shall expire if work is not commenced within 60 days. If work is suspended or abandoned for a period of 120 days, this permit shall automatically become null and void.

This permit is issued, and shall continue in effect, pursuant to the terms and conditions of Sec. 3800 of the Business and Professions Code and as a condition of the issuance hereof the following certificate is executed.

**OWNER-BUILDER**  
 I hereby certify that in performance of the work for which this permit is issued I shall not employ any person in any manner whatsoever as to become subject to the Workmen's Compensation Laws of the State of California.

**CONTRACTOR**  
 I hereby certify that in performance of the work for which this permit is issued I have complied with Title 8, Article 3, Sec. 3800 of the Labor Code, and a certificate or certified copy is on file with the Riverside County Building Department.

Owner: \_\_\_\_\_  
 Address: \_\_\_\_\_  
 Telephone: \_\_\_\_\_

Contractor: [Signature]  
 Address: PALM 2565  
 Tel: 268-4411 Lic. #

LETTER  FILE

FRESNO

DEPARTMENT OF BUILDING & SAFETY  
COUNTY OF RIVERSIDE

FIELD ✓

CONSTRUCTION ESTIMATE		ELECTRICAL FEES		PLUMBING FEES	
1st Fl.	Sq. Ft. 0	NO.		NO.	
2nd Fl.	Sq. Ft. 0				
Por.	Sq. Ft. 0				
Gar.	Sq. Ft. 0	POLES			
Gar P.	Sq. Ft. 0	SIGNS			DRAINAGE PIPING
Well	Sq. Ft. 0	TRAYS AND/OR CL.			DRINKING FOUNTAIN
	Sq. Ft. 0	MOTOR	H.P.		URINAL
	Sq. Ft. 0	MOTOR	H.P.		WATER PIPING
	Sq. Ft. 0	MOTOR	H.P.		FLOOR DRAIN
	Sq. Ft. 0	MOTOR	H.P.		WATER SOFTENER
	Sq. Ft. 0	MOTOR	H.P.		WASHER (AUTO) (DISH)
	Sq. Ft. 0	MOTOR	H.P.		GARBAGE DISPOSAL
	Sq. Ft. 0	MOTOR	H.P.		LAUNDRY TRAY
	Sq. Ft. 0	MOTOR	H.P.		KITCHEN SINK
	Sq. Ft. 0	MOTOR	H.P.		WATER CLOSET
	Sq. Ft. 0	MOTOR	H.P.		LAVATORY
	Sq. Ft. 0	MOTOR	H.P.		SHOWER
	Sq. Ft. 0	MOTOR	H.P.		BATH TUB
	Sq. Ft. 0	MOTOR	H.P.		WATER HEATER
	Sq. Ft. 0	MOTOR	H.P.		SEWAGE DISPOSAL
	Sq. Ft. 0	MOTOR	H.P.		HOUSE SEWER
	Sq. Ft. 0	MOTOR	H.P.		GAS PIPING
	Sq. Ft. 0	MOTOR	H.P.		PERMIT FEE

ESTIMATED VALUATION \$ 15

2-CONST. TRAILERS

NO.	MECHANICAL FEES
	HEAT APPLIANCE
	INLETS - OUTLETS
	H. NO. FT. - UNIT HEATER
	M. SQ. FT. - PERF. CEILING MAY.
	APPLIANCE WHTY.
	GAS PIPS
	REPAIR OR ALTER
	VENT SYSTEM <input type="checkbox"/> HOOD <input type="checkbox"/> EVAP. COOL <input type="checkbox"/>
	COMPRESSOR
	COMPRESSOR
	COMPRESSOR
	PERMIT FEE

	FIXTURES		
	DOZETS		
	SUB-PANEL		
	RANGE AND/OR OVEN		
	WATER HEATER		
	SPACE HEATER		
	CONSTRUCTION POLE	200	
	SERVICE ENTRANCE		
	RESID. 1/2 SQ. FT.		
	GARAGE 1/2 SQ. FT.		
	PERMIT FEE	100	

PERMIT NUMBER	REN	ESC	PLAN	ENR	FEE	CONDR.	FEE	HEAT & VENT	ELECT.	FEE	PLUMB.	FEE	TOTAL FEE	PLAN CHECKER
153250						10.00			8.00			18.00		

BUILDING INFORMATION											
WOOD	CONCRETE	PIERCE	PIERCE	PIERCE	PIERCE	PIERCE	PIERCE	PIERCE	PIERCE	PIERCE	PIERCE
CONCRETE	PIERCE	PIERCE	PIERCE	PIERCE	PIERCE	PIERCE	PIERCE	PIERCE	PIERCE	PIERCE	PIERCE
BLOCK	FRAME	STUCCO	BRICK	CONG.	METAL	OTHER					
PLASTER	WRE WALL	ROOF COVERING					BD. FMS.				
ZONE	LOADING CHECKED BY	PERMIT USE NO.									
M-5											
SET	FRONT	SIDE	REAR	LOT SIZE							
PLAN CHECK FEE											
MECHANICAL FEE											
CONSTRUCTION FEE											
ELECTRICAL FEE											
PLUMBING FEE											
TOTAL FEE											

JOB ADDRESS	OWNER					
23-200 Hwy 71	HYDRO CONDUIT					
USE OF BUILDING	DATE					
2-CONST. TRAILER - 1100/TEMP	8-31-67					
COMMUNITY	DISTRICT	F.C.	UNITS	VALUATION	OFFICE	
CORONA	A	35		125	2	
LEGAL DESCRIPTION	PERMIT NUMBER					
Sec. 35, T4S R6W	153250					
	SUPPLEMENT TO PERMIT					
FINAL DATE	INSPECTOR	GROUP	TYPE	BOND	BOND	CASH
7-6-67	Highley			\$		
CONTRACTOR	LICENSE-TYPE	DATE				

In accordance with Sec. 302-D of the Uniform Building Code, this permit shall expire if work is not commenced within 60 days. If work is suspended or abandoned for a period of 120 days, this permit shall automatically become null and void.

This permit is issued, and shall continue in effect, pursuant to the terms and conditions of Sec. 3800 of the Business and Professions Code and as a condition of the issuance hereof, the following certificate is executed.

**OWNER-BUILDER**  
I hereby certify that in performance of the work for which this permit is issued I shall not employ any person in any manner whatsoever as to become subject to the Workmen's Compensation Laws of the State of California.

Owner \_\_\_\_\_  
Address \_\_\_\_\_  
Telephone \_\_\_\_\_

**CONTRACTOR**  
I hereby certify that in performance of the work for which this permit is issued I have complied with Title 8, Article 3, Sec. 3800 of the Labor Code, and a certificate or certified copy is on file with the Riverside County Building Department.

Contractor Paul Bradley  
Address PO Box 2565  
Tel. 268-4411 Lic. # \_\_\_\_\_

CASH	CHECK	M.O.	N.C.
	<input checked="" type="checkbox"/>		
RECEIVED BY	PLAN FILE		
<u>Highley</u>	<input checked="" type="checkbox"/>		
WATER VOLUME SEPTIC TANK	LEACH LINE	SEEPAGE PT.	

LETTER  FILE

FRESNO

NO.	OPERATION	DATE	INSPECTOR	NO.	OPERATION	DATE	INSPECTOR
<b>BUILDING APPROVALS</b>				<b>MECHANICAL APPROVALS</b>			
1	Set Back			33	Ovens		
2	FTGS & FRMS			34	Plenums & Ducts		
3	Steel			35	Furnace Compart.		
4	Grout Blocks			36	Inlets & Outlets		
5	Band Beams			37	Comb. & Ret. Air		
6	Roof Deck			38	Compressor		
7	Framing			39	Appl. Clearance		
8	Vents			40	Final		
9	Garage Fire Wall						
10	Hearth P/L <input type="checkbox"/> T/O <input type="checkbox"/>						
11	Exterior Lath						
12	Internal Lath						
13	Exterior Grade						
14	Final						
<b>PLUMBING APPROVALS</b>				<b>PROGRESS CHECKS</b>			
15	Ground Plumb						
16	Water Piping						
17	Rough Plumb						
18	Vents						
19	Sewage Disposal						
20	Sewer						
21	Water Heater						
22	Water Softener						
23	Water Service						
24	Gas Test						
25	Final						
<b>ELECTRICAL APPROVALS</b>				<b>SEWER DISPOSAL LOCATION</b>			
26	Power Pole	6-9-67	Hughes	<div style="border: 1px solid black; width: 100%; height: 100%; position: relative;"> <span style="position: absolute; left: -40px; top: 50%; transform: translateY(-50%);">B A C K</span> <span style="position: absolute; right: -40px; top: 50%; transform: translateY(-50%);">F R O N T</span> </div>			
27	Conduit						
28	Service Entrance						
29	Wiring						
30	Fixtures						
31	Service						
32	Final	6-9-67	Hughes				

INSIDE     OUTSIDE     KEY

Route

Land Use Div.  
Road Dept.  
Health Dept.  
Other Dept.  
Building Dept.

**NOTICE: THIS IS NOT A BUILDING PERMIT**  
**APPLICATION TO CONSTRUCT**  
**DEPARTMENT OF BUILDING AND SAFETY**  
**COUNTY OF RIVERSIDE**

Dist. Office Riverside  
Permit No. 153250  
Del. Date \_\_\_\_\_

Owner Hydro Carriers Architect \_\_\_\_\_  
Address Colton Address \_\_\_\_\_  
City Colton City \_\_\_\_\_  
Phone \_\_\_\_\_ Phone \_\_\_\_\_

Contractor Central Elec  
Address PO Box 7565  
City Fresno Calif.  
Phone 2694911

OWNER

I (we) the undersigned, hereby certify and acknowledge that I (we) have read the application and agree that if Curb and Gutter, and Paving, and/or Dedication of right of way is required by the County of Riverside, the Riverside County Department of Building and Safety shall not make a Final Inspection until said requirements have been met. I am also aware that no work is to be done within the County R/W without an encroachment permit.

NOW, therefore, it is agreed that I (we) will not occupy said property and will not cause said property to be occupied until I (we) have complied with all laws of the County of Riverside and the State of California governing said property.

DATE 8-31-69 SIGNATURE OF OWNER [Signature]

Approval by Signature from the Following Departments Listed Below Must Be Obtained Prior to the Issuing of a Construction Permit.

LAND USE DIVISION  
BUILDING AND SAFETY

Location of Job 20-210 Hwy 76  
Local Description of Property part of sec 3  
NO. OF SUBMITTED PLANS \_\_\_\_\_  
ADDITIONAL PLOT PLANS \_\_\_\_\_  
CASE NO. \_\_\_\_\_  
NO. OF PARKING SPACES REQUIRED \_\_\_\_\_ NO. OF BUILDINGS NOW EXISTING 0  
ZONE M-5 SETBACKS \_\_\_\_\_ FRONT \_\_\_\_\_ SIDE \_\_\_\_\_ REAR \_\_\_\_\_  
IF 1.50 GRADE OR MORE, TOPOGRAPHIC PLOT PLAN REQUIRED. RECEIVED YES  NO   
SETBACK ORDINANCE \_\_\_\_\_ OF \_\_\_\_\_ FEET REQUIRED ON \_\_\_\_\_ STREET  
DATE 8/31/69 SIGNATURE OF LAND USE OFFICIAL [Signature]

USE OF STRUCTURE  
SINGLE FAMILY  DUPLEX   
APARTMENTS  AGRIC.   
COMMERCIAL  INDUSTRIAL   
ALTERATIONS

ROAD DEPARTMENT

DEDICATION REQUIRED: YES  NO  NO. OF FEET \_\_\_\_\_  
CURB AND GUTTER REQUIRED: YES  NO  \_\_\_\_\_ STREET  
THE ABOVE CONSTRUCTION? YES  NO   
CAN CURB AND GUTTER FEASIBLY BE INSTALLED? YES  NO   
HAS AN ACCEPTABLE APPLICATION BEEN MADE FOR ENCROACHMENT PERMIT FOR DRIVEWAY AND STREET IMPROVEMENT? YES  NO   
DATE \_\_\_\_\_ SIGNATURE OF ROAD DEPT. OFFICIAL \_\_\_\_\_

HEALTH DEPT.

RESIDENTIAL SEWAGE DISPOSAL \_\_\_\_\_  
COMMERCIAL SEWAGE \_\_\_\_\_  
FOOD ESTABLISHMENT \_\_\_\_\_ SWIMMING POOLS PUBLIC \_\_\_\_\_

OTHER DEPARTMENTS

BLDG. DEPT. \_\_\_\_\_ GRADING PERMIT REQUIRED \_\_\_\_\_ PLAN CHECK \_\_\_\_\_  
FLOOD CONTROL \_\_\_\_\_ WATER POLLUTION \_\_\_\_\_  
AIR POLLUTION \_\_\_\_\_ DIV OF HWY. \_\_\_\_\_

REMARKS: 6 Month Time Permit Your property may be subject to flood. Riverside County assumes no responsibility in event of flood.

DEPARTMENT OF BUILDING & SAFETY  
COUNTY OF RIVERSIDE

HEADQUARTERS

CONSTRUCTION DETAILS		ELECTRICAL FEES		PLUMBING FEES	
NO.	DESCRIPTION	NO.	DESCRIPTION	NO.	DESCRIPTION
1	1st FL.				
2	2nd FL.				
3	3rd FL.				
4	4th FL.				
5	5th FL.				
6	6th FL.				
7	7th FL.				
8	8th FL.				
9	9th FL.				
10	10th FL.				
ESTIMATED VALUATION <b>16,200.00</b>		ELECTRICAL FEES		PLUMBING FEES	
MECHANICAL FEES		ELECTRICAL FEES		PLUMBING FEES	
HEAT APPLIANCE		WIRING		DRAINAGE PIPING	
INLETS - OUTLETS		TRANS. AND/OR T. E.C.		DRINKING FOUNTAIN	
M. SQ. FT. - UNIT HEATER		MOTOR		URINAL	
M. SQ. FT. - PERF. CEILING MAT.		MOTOR		WATER PIPING	
APPLIANCE FEET		MOTOR		FLOOD DRAIN	
GAS PIPE		MOTOR		WATER SOFTENER	
REPAIR OR ALTER		MOTOR		WASHER (AUTO) (DISH)	
VENT SYSTEM <input type="checkbox"/> HOOD <input type="checkbox"/> EVAP. COOL <input type="checkbox"/>		MOTOR		GARBAGE DISPOSAL	
COMPRESSOR		MOTOR		LAUNDRY TRAY	
COMPRESSOR		MOTOR		KITCHEN SINK	
COMPRESSOR		MOTOR		WATER CLOSET	
COMPRESSOR		MOTOR		LABORATORY	
PERMIT FEE		MOTOR		SHOWER	
		MOTOR		BATH TUB	
		MOTOR		WATER HEATER	
		MOTOR		SEWAGE DISPOSAL	
		MOTOR		HOUSE SEWER	
		MOTOR		GAS PIPING	
		MOTOR		PERMIT FEE	

PERM. NO.	CON. NO.	PLUMB. FEE	CONSTR. FEE	HEAT & VENT.	ELECT. FEE	PLUMB. FEE	TOTAL FEE	PLAN CHECKER
154247		3150					3150	

BUILDING INFORMATION							
WOOD	CONCRETE	PIERCE	FIREPLACE	ALUM.	FRAME	STUCCO	BRICK
CONCRETE	PIERCE	MEMBRANE	ALUM.	FRAME	STUCCO	BRICK	OTHER
PLASTER	DRY WALL	ROOF COVERING	SO. WMS.				
ZONE	FORMER CONTROL BY	PERMIT USE NO.					
M-3							
SET BACK	FRONT	SIDE	REAR	LOT SIZE			
25'	25'	25'	25'	1/4 Acre			

JOB ADDRESS	OWNER					
23-200 TEMSCAL Cyn Rd.	HYDRO-COMMIT CORP.					
USE OF BUILDING	DATE					
AGGREGATE HOPPER	9-21-67					
COMMUNITY	DISTRICT					
Corona	70					
LEGAL DESCRIPTION	PERMIT NUMBER					
1/4 Sec. 35 T&S	154247					
R6W	SUPPLEMENT TO PERMIT					
FINALE DATE	INSPECTOR	GROUP	TYPE	BOND	BOND	CASH
				\$		

PLAN CHECK FEE	3150		
MECHANICAL FEE	0		
CONSTRUCTION FEE	0		
ELECTRICAL FEE	0		
PLUMBING FEE	0		
TOTAL FEE	3150		
CASH	CHECK	M.O.	N.C.

CONTRACTOR

LICENSE TYPE  A

In accordance with Sec. 302-D of the Uniform Building Code, this permit shall expire if work is not commenced within 60 days. If work is suspended or abandoned for a period of 120 days, this permit shall automatically become null and void.

This permit is issued, and shall continue in effect, pursuant to the terms and conditions of Sec. 3800 of the Business and Professions Code and as a condition of the issuance hereof the following certificate is executed.

**OWNER-BUILDER**

I hereby certify that in performance of the work for which this permit is issued I shall not employ any person in any manner whatsoever as to become subject to the Workmen's Compensation Laws of the State of California.

Owner: \_\_\_\_\_  
Address: \_\_\_\_\_  
Telephone: \_\_\_\_\_

**CONTRACTOR**

I hereby certify that in performance of the work for which this permit is issued I have complied with Title 8, Article 3, Sec. 3800 of the Labor Code, and a certificate or certified copy is on file with the Riverside County Building Department.

Contractor: \_\_\_\_\_  
Address: 500 E. 34th  
Tel: \_\_\_\_\_ Lic. # CORONA

RECEIVED BY	PLAN FILE
<i>[Signature]</i>	# 4621
WATER VOLUME SEPTIC TANK	LEACH LINE
	SEEPAGE PIT
GAL.	SO. FT.
	GAL.

LETTER  FILE



DEPARTMENT OF BUILDING & SAFETY  
COUNTY OF RIVERSIDE

FIELD

CONSTRUCTION ESTIMATE

ELECTRICAL FEES

PLUMBING FEES

CONSTRUCTION ESTIMATE	NO.	NO.
Sq. Ft. A		
Sq. Ft. B		
Sq. Ft. C		
Sq. Ft. D		
Sq. Ft. E		
Sq. Ft. F		
ESTIMATED VALUATION	\$ 20,000	
MECHANICAL FEES		
HEAT APPLIANCE		
INLETS - OUTLETS		
M. SQ. FT. - UNIT HEATER		
M. SQ. FT. - PENP. CEILING MAT.		
APPLIANCE VENT.		
GAS PIPE		
REPAIR OR ALTER		
VENT SYSTEM <input type="checkbox"/> HOOD <input type="checkbox"/> EVAP. COOL <input type="checkbox"/>		
COMPRESSOR		
COMPRESSOR		
COMPRESSOR		
PERMIT FEE		
	POLES	
	SIGNS	
	TRANS. AND/OR T. CLK.	
	MOTOR H.P.	
	MOTOR H.P.	
	MOTOR H.P.	
	MOTOR H.P.	
	MOTOR H.P.	
	FIXTURES	
	OUTLETS	
	SUB-PANEL	
	RANGE AND/OR OVEN	
	WATER HEATER	
	SPACE HEATER	
	CONSTRUCTION POLE	
	SERVICE ENTRANCE	
	RESID. 16 SQ. FT.	
	GARAGE 16 SQ. FT.	
	PERMIT FEE	
		RAINAGE PIPING
		DRINKING FOUNTAIN
		URINAL
		WATER PIPING
		FLOOR DRAIN
		WATER SOFTENERS
		WASHER (AUTO) (DISH)
		CARBIDE DISPOSAL
		LAUNDRY TRAY
		KITCHEN SINK
		WATER CLOSET
		LAVATORY
		SHOWER
		BATH TUB
		WATER HEATER
		SEWAGE DISPOSAL
		HOUSE SEWER
		GAS PIPING
		PERMIT FEE

PERMIT NUMBER	REN	DEL	PLN. CHK. FEE	CONSTR. FEE	HEAT & VENT	ELECT. FEE	PLUMB. FEE	TOTAL FEES	PLAN CHECKER
154247			31.50					31.50	

BUILDING INFORMATION									
WOOD		CONCRETE		PIREPLACE		MEMORANDUM			
CONCRETE		PIERS							
BLOCK	FRAME	STUDS	BRICK	CONC.	METAL	OTI			
PLASTER		OKY WALL		ROOF COVERING		DD. RMS.			
TONE		ZONING CHECKED BY		PERMIT USE NO.					
SET	FRONT	SIDE	REAR	LOT SIZE					
BACK	25'	25'	25'	1/4 Acre					
PLAN CHECK FEE				31.50					
MECHANICAL FEE									
CONSTRUCTION FEE				63.00					
ELECTRICAL FEE									
PLUMBING FEE									
TOTAL FEE		63.00		31.50					
CASH	CHECK	C	M.O.	N.E.					
RECEIVED BY		PLAN FILE		# 4621					
WATER VOLUME SEPTIC TANK		LEACH LINE		SEEPAGE PIT					
GAL.		SQ. FT.		GAL.					
LETTER <input type="checkbox"/>		FILE <input type="checkbox"/>							

JOB ADDRESS	OWNER					
23200 TEMSCAL Canyon Rd	WOOD CONDUIT CORP.					
USE OF BUILDING	DATE					
AGGREGATE SHOPPING M	9-21-67					
COMMUNITY	DISTRICT					
Corona	35					
LEGAL DESCRIPTION	PERMIT NUMBER					
1/4 Sec. 35 T4S	154247					
ROW	SUPPLEMENT TO PERMIT					
FILED DATE	INSPECTION	GROUP	TYPE	BOND	BOND	CASH
10-18-67	Hickman			5		
CONTRACTOR		LICENSE TYPE		RELEASE BOND		
				DATE		

In accordance with Sec. 302-D of the Uniform Building Code, this permit shall expire if work is not commenced within 60 days. If work is suspended or abandoned for a period of 120 days, this permit shall automatically become null and void.

This permit is issued, and shall continue in effect, pursuant to the terms and conditions of Sec. 3800 of the Business and Professions Code and as a condition of the issuance hereof the following certificate is executed.

**OWNER-BUILDER**  
I hereby certify that in performance of the work for which this permit is issued I shall not employ any person in any manner whatsoever as to become subject to the Workmen's Compensation Laws of the State of California.

Owner \_\_\_\_\_  
Address \_\_\_\_\_  
Telephone \_\_\_\_\_

**CONTRACTOR**  
I hereby certify that in performance of the work for which this permit is issued I have complied with Title 8, Article 3, Sec. 3800 of the Labor Code, and a certificate or certified copy is on file with the Riverside County Building Department.

Contractor Wood Conduit Corp  
Address 1001 Box 547  
Tel. \_\_\_\_\_ Lic. # CORONA

*[Handwritten signature]*







DEPARTMENT OF BUILDING & SAFETY  
COUNTY OF RIVERSIDE

FIELD

CONSTRUCTION ESTIMATE		ELECTRICAL FEES		PLUMBING FEES	
NO.	DESCRIPTION	NO.	DESCRIPTION	NO.	DESCRIPTION
	SO. FL. 2		FOLDS		WASH. PIPING
	SO. FL. 1		SIGNS		DRINKING FOUNTAIN
	SO. FL. 2		TRANS. AND/OR T. CIR.		URINAL
	SO. FL. 2		MOTOR	H.P.	WATER MIXING
	SO. FL. 2		MOTOR	H.P.	FLOOR DRAIN
	SO. FL. 2		MOTOR	H.P.	WATER ROOFER
	SO. FL. 2		MOTOR	H.P.	WASHER (AUTO) (DISH)
	ESTIMATED VALUATION \$ 2500		FIXTURES		GARBAGE DISPOSAL
	MECHANICAL FEES		OUTLETS		LAUNDRY TRAY
	HEAT APPLIANCE		SUB-PANEL		KITCHEN SINK
	INLETS - OUTLETS		RANGE AND/OR OVEN		WATER CLOSET
	M. EQ. VT. - UNIT HEATER		WATER HEATER		LAVATORY
	M. EQ. ST. - REAR. CEILING MAT.		SPACE HEATER		SHOWER
	APPLIANCE VENT		CONSTRUCTION POLE		BATH TUB
	GAS PIPE		SERVICE ENTRANCE		WATER HEATER
	REPAIR OR ALTER		REGID. 16 SQ. FT.		SEWAGE DISPOSAL
	TRAY SYSTEM <input type="checkbox"/> WOOD <input type="checkbox"/> WYSP. COOL <input type="checkbox"/>		GARAGE 16 SQ. FT.		HOUSE SEWER
	COMPRESSOR		PERMIT FEE		GAS PIPING
	COMPRESSOR				PERMIT FEE
	COMPRESSOR				

PERMIT NO. 154248	REN. 2	PLN. CHG. FEE 6.00	CONSTR. FEE 12.00	HEAT & VENT	ELECT. FEE	PLUMB. FEE	TOTAL FEES 6.00	PLAN CHECKER
-------------------	--------	--------------------	-------------------	-------------	------------	------------	-----------------	--------------

BUILDING INFORMATION				JOB ADDRESS 23-200 JENSEN AVE. APPROX. LOCATED CORNER				OWNER				
WOOD	CONCRETE	FIREPLACE	PIERS	MEMBRANE	USE OF BUILDING	DATE	COMMUNITY	DISTRICT	F.C.	UNITS	VALUATION	OFFICE
CONCRETE	PIERS	MEMBRANE	OTHER	LEGAL DESCRIPTION	PERMIT NUMBER	SUPPLEMENT TO PERMIT						
CLOCK	FRAM. W/BUCCO	CEILING	CONC.	METAL	OTHER	RD. RMG.						
PLASTER	DRY WALL	ROOF COVERING										
ZONE M-3	ZONING CHECKED BY BT	PERMIT USE NO.	LOT SIZE	ISSUED DATE 1/15/67	INSPECTOR	GROUP	TYPE	BOND \$	BOND	CASH		
PLAN CHECK FEE	MECHANICAL FEE	CONSTRUCTION FEE 12.00	ELECTRICAL FEE	CONTRACTOR	LICENSE TYPE A			RELEASE BOND				

In accordance with Sec. 302-D of the Uniform Building Code, this permit shall expire if work is not commenced within 60 days. If work is suspended or abandoned for a period of 120 days, this permit shall automatically become null and void.

This permit is issued, and shall continue in effect, pursuant to the terms and conditions of Sec. 3800 of the Business and Professions Code and as a condition of the issuance hereof the following certificate is executed.

**OWNER-BUILDER**  
I hereby certify that in performance of the work for which this permit is issued I shall not employ any person in any manner whatsoever as to be come subject to the Workmen's Compensation Laws of the State of California.  
Owner \_\_\_\_\_  
Address \_\_\_\_\_  
Telephone \_\_\_\_\_

**CONTRACTOR**  
I hereby certify that in performance of the work for which this permit is issued I have complied with Title 3, Article 3, Sec. 3800 of the Labor Code, and a certificate of certified copy is on file with the Riverside County Building Department.  
Contractor \_\_\_\_\_  
Address \_\_\_\_\_  
Tel. \_\_\_\_\_

TOTAL FEE 12.00	CASH	CHECK	M.O.	N.C.
RECEIVED BY	PLAK FILE	LEACH LINE	SEEPAGE PIT	
DATE	GAL.	SQ. FT.	GAL.	

LETTER  FILE

NO.	OPERATION	DATE	INSPECTOR	NO.	OPERATION	DATE	INSPECTOR
<b>BUILDING APPROVALS</b>				<b>MECHANICAL APPROVALS</b>			
1	Set Deck			33	Opens		
2	FIBS & TRMS			34	Plenums & Ducts		
3	Brick			35	Furnace Compart.		
4	Ceiling Blocks			36	Inlets & Outlets		
5	Band Beams			37	Comb. & Ret. Air		
6	Roof Deck			38	Compressor		
7	Framing			39	Appl. Clearance		
8	Vents			40	Final		
9	Guess Fire Wall						
10	Flues etc. P/L <input type="checkbox"/> Y/O <input type="checkbox"/>						
11	Exterior Lath						
12	Interior Lath			SPN NO.	<b>PROGRESS CHECKS</b>		
13	Exterior Grade						
14	Final						
<b>PLUMBING APPROVALS</b>							
15	Ground Plumb						
16	Water Piping						
17	Rough Plumb						
18	Vents						
19	Sewage Disposal						
20	Sewer						
21	Water Heater						
22	Water Softener						
23	Water Service						
24	Gas Test						
25	Final						
<b>ELECTRICAL APPROVALS</b>							
26	Power Pole						
27	Conduit						
28	Service Entrance						
29	Wiring						
30	Fixtures						
31	Service						
32	Final						

**SEWER DISPOSAL LOCATION**



INSIDE     OUTSIDE     KEY

DEPARTMENT OF BUILDING & SAFETY  
COUNTY OF RIVERSIDE

HEADQUARTERS

CONSTRUCTION ESTIMATE		ELECTRICAL FEES		PLUMBING FEES	
Sq. Ft. B		NO.		NO.	
			POLES		WATER TAPING
			WIRING		DRAINAGE PIPING
			TRANS. AND/OR T. CLK.		DRINKING FOUNTAIN
			MOTOR	H.P.	URINAL
			MOTOR	H.P.	WATER FIXING
			MOTOR	H.P.	FLOOR DRAIN
			MOTOR	H.P.	WATER COFFERS
			MOTOR	H.P.	WASHER (AUTO) (DISH)
			FIXTURES		GARBAGE DISPOSAL
			OUTLETS		LAUNDRY TRAY
			SUB-PANEL		KITCHEN SINK
			RANGE AND/OR OVEN		WATER CLOSET
			WATER HEATER		LAVATORY
			SPACE HEATER		SHOWER
			CONSTRUCTION POLE		BATH TUB
			SERVICE ENTRANCE		WATER HEATER
			RESID. 12 SQ. FT.		SEWAGE DISPOSAL
			GARAGE 85 SQ. FT.		HOUSE SEWER
			PERMIT FEE		GAS PIPING
					PERMIT FEE

ESTIMATED VALUATION	70000	154249	8525	8525	8525	8525
---------------------	-------	--------	------	------	------	------

BUILDING INFORMATION				JOB ADDRESS			
WOOD	CONCRETE	FIREPLACE		23-200 TEMESCAL CANYON HYDRO-COMMUNIT BARR.			
CONCRETE	PIERS	MEXMORANX		CRANE RUNWAY			
BLOCK	FRAME	STUCCO	BRICK	COMMUNITY	DISTRICT	F.C.	UNITS
PLASTER	DAY WALL	ROOF COVERING	BD. RMS.	Corona	KN	70	2

JOB NO.	ENGINE CHECKED BY	PERMIT USE NO.	LEGAL DESCRIPTION	PERMIT NUMBER
M-3	BWA		Sec. 35 T45 ROW	154249

SET BACK	FRONT	SIDE	REAR	LOT SIZE	FINALED DATE	INSPECTOR	GROUP	TYPE	BOND	BOND	CASH
	25'	25'	25'	1/4 ACRE					\$		

PLAN CHECK FEE	MECHANICAL FEE	CONSTRUCTION FEE	ELECTRICAL FEE	PLUMBING FEE	TOTAL FEE
					\$ 8525

CASH	CHECK	M.O.	R.C.	RECEIVED BY	PLAN FILE
				[Signature]	# 4621
WATER SCUMER	DEPTIC TANK	BEACH LINE	SEPAGE PIT	GAL.	SG. FT.

LETTER  FILE  JERRY BLOOMER

OWNER: \_\_\_\_\_

ADDRESS: \_\_\_\_\_

TELEPHONE: \_\_\_\_\_

CONTRACTOR: \_\_\_\_\_

ADDRESS: \_\_\_\_\_

TEL: \_\_\_\_\_ Lic. # \_\_\_\_\_



DEPARTMENT OF BUILDING & SAFETY  
COUNTY OF RIVERSIDE

FIELD ✓

CONSTRUCTION ESTIMATE		ELECTRICAL FEES		PLUMBING FEES	
NO.	DESCRIPTION	NO.	DESCRIPTION	NO.	DESCRIPTION
1	Sq. Ft. 0		POLES		DRYBASE PIPING
2	Sq. Ft. 0		SIGNS		ORIGINE FOUNTAIN
3	Sq. Ft. 0		TRANS. AND/OR T. CLK.		URINAL
4	Sq. Ft. 0		MOTOR H.P.		WATER PIPING
5	Sq. Ft. 0		MOTOR H.P.		FLOOR DRAIN
6	Sq. Ft. 0		MOTOR H.P.		WATER SOFTENER
7	Sq. Ft. 0		MOTOR H.P.		WASHER (AUTO) (DISH)
8	Sq. Ft. 0		FIXTURES		GARBAGE DISPOSAL
9	Sq. Ft. 0		OUTLETS		LAUNDRY TRAY
10	Sq. Ft. 0		SUB-PANEL		KITCHEN SINK
11	Sq. Ft. 0		RANGE AND/OR OVEN		WATER CLOSET
12	Sq. Ft. 0		WATER HEATER		LAVATORY
13	Sq. Ft. 0		SPACE HEATER		SHOWER
14	Sq. Ft. 0		CONSTRUCTION POLE		BATH TUB
15	Sq. Ft. 0		SERVICE ENTRANCE		WATER HEATER
16	Sq. Ft. 0		RESID. 16 SQ. FT.		SEWAGE DISPOSAL
17	Sq. Ft. 0		GARAGE 1/2 SQ. FT.		HOUSE SEWER
18	Sq. Ft. 0		PERMIT FEE		GAS PIPING
19	Sq. Ft. 0				PERMIT FEE

ESTIMATED VALUATION \$ 70000

MECHANICAL FEES

HEAT APPLIANCE	
INLETS - OUTLETS	
W. BL. VV. - UNIT HEATER	
W. BL. VV. - PERF. CEILING WAY	
APPLIANCE VENT	
RAN PIPE	
REPAIR ON FLYER	
VENT SYSTEM <input type="checkbox"/> RANG. <input type="checkbox"/> EVAP. COOL <input type="checkbox"/>	
COMPRESSOR	
COMPRESSOR	
COMPRESSOR	
PERMIT FEE	

PERMIT NUMBER <b>154249</b>	PLAN CHECKER <b>R. J. ST</b>	PLUMBS FEE <b>95.25</b>	CONSTR. FEE <b>170.50</b>	HEAT & VENT	ELECT. FEE	PLUMB. FEE	TOTAL FEES <b>95.25</b>
--------------------------------	---------------------------------	----------------------------	------------------------------	-------------	------------	------------	----------------------------

BUILDING INFORMATION

WOOD	CONCRETE	FIREPLACE
CONCRETE	PIERS	MEMBRANE
BLOCK FRAMK.	STUCCO	UNIKK
CONC.	METAL	OTHER
PLASTER	DRY WALL	ROOF COVERING
NO. RME.		

JOB ADDRESS  
**23-200 JAMES ALLEN HWY. CARROLL VALLEY CONCRETE CORP.**

USE OF BUILDING  
**CRANE RUNWAY**

COMMUNITY  
**Carroll**

DISTRICT OF CALIF.  
**14**

UNITS  
**15**

VALUATION  
**19900**

OFFICE  
**2**

LEGAL DESCRIPTION  
**1/4 SEC. 35 T4S R6W**

ZONE <b>M-3</b>	SEALING CHECKED BY <b>BS</b>	PERMIT USE NO.
FRONT <b>251</b>	SIDE <b>751</b>	REAR <b>251</b>
LOT SIZE <b>1/4 Acre</b>		

FINAL DATE  
**11-14-57**

INSPECTOR  
**Keisig**

GROUP

TYPE

BOND  
**S**

BOND

CASH

PLAN CHECK FEE	\$
MECHANICAL FEE	\$
CONSTRUCTION FEE	\$ <b>170.50</b>
ELECTRICAL FEE	\$
PLUMBING FEE	\$
TOTAL FEE	\$ <b>170.50</b>

CONTRACTOR  
**Ward-Lind Corp**

LICENSE-TYPE  
**15**

DATE

In accordance with Sec. 302-D of the Uniform Building Code, this permit shall expire if work is not commenced within 60 days. If work is suspended or abandoned for a period of 120 days, this permit shall automatically become null and void.

This permit is issued, and shall continue in effect, pursuant to the terms and conditions of Sec. 2500 of the Business and Professions Code and as a condition of the issuance hereof the following certificate is executed.

**OWNER-BUILDER**  
I hereby certify that in performance of the work for which this permit is issued I shall not employ any person in any manner whatsoever as to become subject to the Workmen's Compensation Laws of the State of California.

Owner \_\_\_\_\_  
Address \_\_\_\_\_  
Telephone \_\_\_\_\_

**CONTRACTOR**  
I hereby certify that in performance of the work for which this permit is issued I have complied with Title 8, Article 3, Sec. 3900 of the Labor Code, and a certificate or certified copy is on file with the Riverside County Building Department.

Contractor **Ward-Lind Corp**  
Address **PO Box 547**  
Tel. \_\_\_\_\_ Lic. # \_\_\_\_\_

CASH	CHECK	M.O.	N.C.
RECEIVED BY <b>Keisig</b>	PLAN FILE <b># 4621</b>	LEACH LINE	SEEPAGE PIT
WATER VOLUME SEPTIC TANK	GAL.	SO. FT.	GAL.

LETTER  FILE  **JERRY BLOOMER**

OPERATION	DATE	INSPECTOR	NO.	OPERATION	DATE	INSPECTOR
<b>BUILDING APPROVALS</b>				<b>Mechanical Approvals</b>		
1			33	Plans		
2			34	Pipework & Ducts		
3			35	Furnace Compart.		
4			36	Inlets & Outlets		
5			37	Comb. & Ret. Air		
6			38	Compressor		
7			39	Appl. Clearance		
8			40	Final		
9						
10						
11						
12						
13						
14						
<b>BUILDING APPROVALS</b>				<b>PROGRESS CHECKS</b>		
15						
16						
17						
18						
19						
20						
21						
22						
23						
24						
25						
<b>ELECTRICAL APPROVALS</b>				<b>SEWER DISPOSAL LOCATION</b>		
26				<div style="border: 1px solid black; width: 100%; height: 100%; position: relative;"> <span style="position: absolute; left: -30px; top: 50%; transform: translateY(-50%);">B A C K</span> <span style="position: absolute; right: -30px; top: 50%; transform: translateY(-50%);">F R O N T</span> </div>		
27						
28						
29						
30						
31						
32						

INSIDE   
 OUTSIDE   
 KEY





DEPARTMENT OF BUILDING & SAFETY  
COUNTY OF RIVERSIDE

FIELD ✓

CONSTRUCTION ESTIMATE		ELECTRICAL FEES		PLUMBING FEES	
1st Fl. <i>2400</i>	Sq. Ft. <i>400</i> <i>33,600</i>	NO.		NO.	
2nd Fl.	Sq. Ft.				
Por.	Sq. Ft.				
Gar.	Sq. Ft.				
Car P.	Sq. Ft.				
Wall	Sq. Ft.				
ESTIMATED VALUATION <i>\$ 33,600</i>					
MECHANICAL FEES					
HEAT APPLIANCE					
INLETS - OUTLETS					
M. SQ. FT. - UNIT HEATER					
M. SQ. FT. - PERF. CEILING MAT.					
APPLIANCE VENT					
GAS PIPE					
REPAIR OR ALTER					
VENT SYSTEM <input type="checkbox"/> ROOF <input type="checkbox"/> EVAP. COOL <input type="checkbox"/>					
COMPRESSOR					
COMPRESSOR					
COMPRESSOR					
PERMIT FEE					
		POLES			
		SIGNS			
		TRANS. AND/OR T. CLK.		1	DRINKING FOUNTAIN 1.50
		MOTOR H.P.		3	URINAL 4.00
		MOTOR H.P.			WATER PIPING
		MOTOR H.P.		7	FLOOR DRAIN 10.50
		MOTOR H.P.			WATER SOFTENER
		MOTOR H.P.			WASHER (AUTO) (DISH)
		FIXTURES			GARBAGE DISPOSAL
		OUTLETS			LAUNDRY TRAY
		SUB-PANEL			KITCHEN SINK
				4	WATER CLOSET 6.00
		RANGE AND/OR OVEN		2	LAVATORY 3.00
		WATER HEATER		8	SHOWER 12.00
		SPACE HEATER			BATH TUB
		CONSTRUCTION POLE		1	WATER HEATER 1.50
		SERVICE ENTRANCE		1	SEWAGE DISPOSAL 10.00
		RESID. 1/2 SQ. FT.			HOUSE SEWER
		GARAGE 1/2 SQ. FT.		1	GAS PIPING 1.50
		PERMIT FEE		1	PERMIT FEE 2.00

PERMIT NUMBER <b>154429</b>	PLUMB. CHG. FEE <i>50.25</i>	CONSTR. FEE	HEAT & VENT.	ELECT. FEE	PLUMB. FEE <i>52.50</i>	TOTAL FEES <i>57.25</i>	PLAN CHECKER
-----------------------------	------------------------------	-------------	--------------	------------	-------------------------	-------------------------	--------------

**BUILDING INFORMATION**

WOOD  CONCRETE  FIREPLACE   
 CONCRETE  PIERS  MEMBRANE   
 BLOCK  FRAME  STUCCO  BRICK  CONC.  METAL  OTHER   
 PLASTER  DAY WALL  ROOF COVERING  00. R.M.S.

ZONE *M-3* ZONING CHECKED BY *...* PERMIT USE NO. *...*

SET BACK: FRONT *15*, SIDE *25*, REAR *25* LOT SIZE *...*

PLAN CHECK FEE \$ *50.25*  
 MECHANICAL FEE \$ *...*  
 CONSTRUCTION FEE *154589* \$ *100.50*  
 ELECTRICAL FEE \$ *...*  
 PLUMBING FEE *154567* \$ *52.50*  
 TOTAL FEE \$ *502.25*

CASH  CHECK  M.O.  N.C.

RECEIVED BY *...* PLAN FILE # *4430* ✓  
 WATER VOLUME SEPTIC TANK \_\_\_\_\_ LEACH LINE \_\_\_\_\_ SEEPAGE PIT \_\_\_\_\_  
 GAL. \_\_\_\_\_ SQ. FT. \_\_\_\_\_ GAL. \_\_\_\_\_

**JOB ADDRESS**  
*12-200 TEMESCALA BL. W. HYDRO-CONDUIT INC.*

**OWNER**  
*WAREHOUSE / WAREHOUSE*

DATE *10-3-67*

COMMUNITY *...* DISTRICT *...* V.C. *18* UNITS *...* VALUATION *...* OFFICE *...*

LEGAL DESCRIPTION *...* PERMIT NUMBER **154429**  
 SUPPLEMENT TO PERMIT *...*

FINAL D DATE *10-19-67* INSPECTOR *...* GROUP *...* TYPE *...* BOND \$ *...* BOND CASH *...*

CONTRACTOR *...* LICENSE-TYPE  B  DATE *...*

In accordance with Sec. 302-D of the Uniform Building Code, this permit shall expire if work is not commenced within 60 days. If work is suspended or abandoned for a period of 120 days, this permit shall automatically become null and void.

This permit is issued, and shall continue in effect, pursuant to the terms and conditions of Sec. 3800 of the Business and Professions Code and as a condition of the issuance hereof the following certificate is executed.

**OWNER-BUILDER**  
I hereby certify that in performance of the work for which this permit is issued I shall not employ any person in any manner whatsoever as to become subject to the Workmen's Compensation Laws of the State of California.


**CONTRACTOR**  
I hereby certify that in performance of the work for which this permit is issued I have complied with Title 8, Article 3, Sec. 3800 of the Labor Code, and a certificate or certified copy is on file with the Riverside County Building Department.

Owner \_\_\_\_\_ Address \_\_\_\_\_ Telephone \_\_\_\_\_  
 Contractor *HYDRO-CONDUIT INC.* Address *...* Tel. *755-5244* ic. # *...*

LETTER  FILE  *...* **NEEDS HEALTH TEST.**

NO.	OPERATION	DATE	INSPECTOR	NO.	OPERATION	DATE	INSPECTOR
<b>BUILDING APPROVALS</b>				<b>MECHANICAL APPROVALS</b>			
1	Set Back			33	Ovens		
2	FTGS & FRMS			34	Plenums & Ducts		
3	Steel			35	Furnace Compart.		
4	Grout Blocks			36	Inlets & Outlets		
5	Bond Beams			37	Comb. & Ret. Air		
6	Roof Deck			38	Compressor		
7	Framing			39	Appl. Clearance		
8	Vents			40	Final		
9	Garage Fire Wall						
10	Hearth P/L <input type="checkbox"/> Y/O <input type="checkbox"/>						
11	Exterior Lath						
12	Internal Lath			DPN NO.	<b>PROGRESS CHECKS</b>		
13	Exterior Grade						
14	Final						
<b>PLUMBING APPROVALS</b>							
15	Ground Plumb						
16	Water Piping						
17	Rough Plumb						
18	Vents						
19	Sewage Disposal						
20	Sewer						
21	Water Heater						
22	Water Softener						
23	Water Service						
24	Gas Test						
25	Final						
<b>ELECTRICAL APPROVALS</b>							
26	Power Pole						
27	Conduit						
28	Service Entrance						
29	Wiring						
30	Fixtures						
31	Service						
32	Final						

**SEWER DISPOSAL LOCATION**



INSIDE   
  OUTSIDE   
  KEY

Route \_\_\_\_\_  
 Land Use Div.   
 Road Dept. \_\_\_\_\_  
 Health Dept.   
 Other Dept. \_\_\_\_\_  
 Building Dept.

**NOTICE: THIS IS NOT A BUILDING PERMIT**  
**APPLICATION TO CONSTRUCT**  
**DEPARTMENT OF BUILDING AND SAFETY**  
**COUNTY OF RIVERSIDE**

Dist. Office Riverside  
 Permit No. 154929  
 Del. Date \_\_\_\_\_

Owner Hydro Control Corp. Architect \_\_\_\_\_  
 Address 23-200 Address \_\_\_\_\_  
 City Temescal Can. Road City \_\_\_\_\_  
 Phone \_\_\_\_\_ Phone \_\_\_\_\_

Contractor Stevens Hager & Co.  
 Address P.O. Box 549  
 City Covina Calif.  
 Phone 285-5249

OWNERS

I (we) the undersigned, hereby certify and acknowledge that I (we) have read the application and agree that if Curb and Gutter, and Paving, and/or Dedication of right of way is required by the County of Riverside, the Riverside County Department of Building and Safety shall not make a Final Inspection until said requirements have been met. I am also aware that no work is to be done within the County R/W without an encroachment permit.  
 NOW, therefore, it is agreed that I (we) will not occupy said property and will not cause said property to be occupied until I (we) have complied with all laws of the County of Riverside and the State of California governing said property.

DATE 10/13/67 SIGNATURE OF OWNER [Signature]

Approval by Signature from the Following Departments Listed Below Must Be Obtained Prior to the Issuing of a Construction Permit.

LAND USE DIVISION  
 BUILDING AND SAFETY

Location of Job 23-200 Temescal Rd.  
 Legal Description of Property NW 1/4 Sec 35  
T4S R6W  
 NO. OF SUBMITTED PLANS 13  
 ADDITIONAL PLOT PLANS \_\_\_\_\_  
 CASE NO. \_\_\_\_\_  
 NO. OF PARKING SPACES REQUIRED \_\_\_\_\_ NO. OF BUILDINGS NOW EXISTING \_\_\_\_\_  
 ZONE M-3 SETBACKS FRONT \_\_\_\_\_ SIDE \_\_\_\_\_ REAR \_\_\_\_\_  
 IF 1 - 50 GRADE OR MORE, TOPOGRAPHIC PLOT PLAN REQUIRED. RECEIVED YES  NO   
 SETBACK ORDINANCE # \_\_\_\_\_ OF \_\_\_\_\_ FEET REQUIRED ON \_\_\_\_\_ STREET  
 DATE 10-13-67 SIGNATURE OF LAND USE OFFICIAL [Signature]

USE OF STRUCTURE  
 SINGLE FAMILY  DUPLEX   
 APARTMENTS  AGRIC.   
 COMMERCIAL  INDUSTRIAL   
 ALTERATIONS

TYPE OF CONSTRUCTION  
Commercial  
Warehouse & Change Room

ROAD DEPARTMENT

DEDICATION REQUIRED: YES  NO  NO. OF FEET \_\_\_\_\_  
 CURB AND GUTTER REQUIRED: YES  NO  \_\_\_\_\_ STREET  
 THE ABOVE CONSTRUCTION? YES  NO   
 CAN CURB AND GUTTER FEASIBLY BE INSTALLED? YES  NO   
 HAS AN ACCEPTABLE APPLICATION BEEN MADE FOR ENCROACHMENT PERMIT FOR DRIVEWAY AND STREET IMPROVEMENT? YES  NO   
 DATE \_\_\_\_\_ SIGNATURE OF ROAD DEPT. OFFICIAL \_\_\_\_\_

HEALTH DEPT.

RESIDENTIAL SEWAGE DISPOSAL \_\_\_\_\_  
 COMMERCIAL SEWAGE \_\_\_\_\_  
 FOOD ESTABLISHMENT \_\_\_\_\_ SWIMMING POOLS PUBLIC \_\_\_\_\_

OTHER DEPARTMENTS

BLDG. DEPT. \_\_\_\_\_ GRADING PERMIT REQUIRED \_\_\_\_\_ PLAN CHECK \_\_\_\_\_  
 FLOOD CONTROL \_\_\_\_\_ WATER POLLUTION \_\_\_\_\_  
 AIR POLLUTION \_\_\_\_\_ DIV OF HWY. \_\_\_\_\_

REMARKS: \_\_\_\_\_  
 Your property may be subject to  
 flood. Riverside County assumes  
 no responsibility in event of flood.

Spec. Inspection File  
Class. - Copy ✓  
C. File ✓  
Account File ✓

Int # 154429

Room 11A, Hall of Records

October 18, 1967

**STEAM-SPIN CORPORATION**  
P. O. Box 3084  
Bakers, California 90217

Attention: Mr. Jerry Blouzer

Re: **Special Inspector**

**Special Inspector**

The Riverside County Department of Building and Safety does hereby appoint Mr. H. H. Faraby, Plant Superintendent to be the Special Inspector to serve on current construction at the Pacific Coast Pipe Plant, Hydro-Conduit Corporation, B-12350, Corona, California.

Written progress reports shall be sent to this office every thirty days in accordance with Section 103 (b) of the 1966 Edition of the Uniform Building Code, Volume I.

Very truly yours,

**DEPARTMENT OF BUILDING AND SAFETY**

**H. G. SMITH**  
DIRECTOR

ESB/cs

cc Mr. H. H. Faraby  
Plant Superintendent  
Pacific Coast Pipe Plant  
Hydro-Conduit Corporation, B-12350  
Corona, California  
E. A. Brindley, Jr.  
Structural Inspection Engineer  
Blaisere Area Inspector

C  
O  
P  
Y



DEPARTMENT OF BUILDING & SAFETY  
COUNTY OF RIVERSIDE

FIELD ✓

CONSTRUCTION ESTIMATE			ELECTRICAL FEES			PLUMBING FEES		
NO.			NO.			NO.		
1st Fl.	Sq. Ft. @							
2nd Fl.	Sq. Ft. @							
Por.	Sq. Ft. @							
Gar.	Sq. Ft. @							
Car P.	Sq. Ft. @							
Wall	Sq. Ft. @							
	Sq. Ft. @							
ESTIMATED VALUATION \$			POLES			DRAINAGE PIPING		
MECHANICAL FEES			SIGNS			DRINKING FOUNTAIN 1.50		
HEAT APPLIANCE			TRANS. AND/OR T. CLK.			URINAL 4.50		
INLETS - OUTLETS			MOTOR H.P.			WATER PIPING		
M. SQ. FT. - UNIT HEATER			MOTOR H.P.			FLOOR DRAIN 10.50		
M. SQ. FT. - PERF. CEILING MAT.			MOTOR H.P.			WATER SOFTENER		
APPLIANCE VENT			MOTOR H.P.			WASHER (AUTO) (DISH)		
GAS PIPE			MOTOR H.P.			GARBAGE DISPOSAL		
REPAIR OR ALTER			PICTURES			LAUNDRY TRAY		
VENT SYSTEM <input type="checkbox"/> HOOD <input type="checkbox"/> EVAP. COOL <input type="checkbox"/>			OUTLETS			KITCHEN SINK		
COMPRESSOR			SUB-PANEL			WATER CLOSET 6.00		
COMPRESSOR			RANGE AND/OR OVEN			LAVATORY 3.00		
COMPRESSOR			WATER HEATER			SHOWER 12.00		
PERMIT FEE			SPACE HEATER			BATH TUB		
			CONSTRUCTION POLE			WATER HEATER 1.50		
			SERVICE ENTRANCE			SEWAGE DISPOSAL 10.00		
			RESID. 1/2 SQ. FT.			HOUSE SEWER		
			GARAGE 1/2 SQ. FT.			GAS PIPING 1.50		
			PERMIT FEE			PERMIT FEE 2.00		

PERMIT NUMBER <b>154567</b>	REN	DBL	PLN CHK FEE	CONSTR. FEE	HEAT & VENT	ELECT. FEE	PLUMB. FEE	TOTAL FEES	PLAN CHECKER
							<b>52.50</b>	<b>52.50</b>	

**BUILDING INFORMATION**

WOOD  CONCRETE  FIREPLACE

CONCRETE  PIERS  MEMBRANE

BLOCK  FRAME  STUCCO  BRICK  CONC.  METAL  OTHER

PLASTER  DRY WALL  ROOF COVERING  SO. RWS.

ZONE **M-3** ZONING CHECKED BY **Attorney** PERMIT USE NO. **11-11-67**

SET FRONT SIDE REAR LOT SIZE

BACK 25 25 25 11-11-67

PLAN CHECK FEE \$

MECHANICAL FEE \$

CONSTRUCTION FEE \$

ELECTRICAL FEE \$

PLUMBING FEE \$ **52.50**

TOTAL FEE \$ **52.50**

CASH  CHECK  M.D.  N.E.

RECEIVED BY **Kilburn** PLAN FILE # **4630**

WATER VOLUME SEPTIC TANK LEACH LINE SEEPAGE PIT

SIZE 10' x 10' GAL. SO. FT. GAL.

**JOB ADDRESS**  
23-200 TEMESCAL CYN. RD. HYDRO-CORP

**OWNER**  
HYDRO-CORP

**DATE**  
10-16-67

**USE OF BUILDING**  
WAREHOUSE CHANGE ROOM PLUMBING

**COMMUNITY** **DISTRICT** **P.C.** **UNITS** **VALUATION** **OFFICE**

**CORONA** **N** **35** **3000** **2**

**LEGAL DESCRIPTION**  
NW 1/4 Sec 35 T4S R6W

**PERMIT NUMBER**  
154567

**SUPPLEMENT TO PERMIT**

**FINALE DATE** **INSPECTOR** **GROUP** **TYPE** **BOND** **BOND CASH**

11-6-68 Overholts 3405 D \$

**CONTRACTOR**  
LIC. TYPE

**RELEASE BOND**  
DATE

In accordance with Sec. 302-D of the Uniform Building Code, this permit shall expire if work is not commenced within 60 days. If work is suspended or abandoned for a period of 120 days, this permit shall automatically become null and void.

This permit is issued, and shall continue in effect, pursuant to the terms and conditions of Sec. 3800 of the Business and Professions Code and as a condition of the issuance hereof the following certificate is executed.

**OWNER-BUILDER**  
I hereby certify that in performance of the work for which this permit is issued I shall not employ any person in any manner whatsoever as to become subject to the Workmen's Compensation Laws of the State of California.

**CONTRACTOR**  
I hereby certify that in performance of the work for which this permit is issued I have complied with Title 8, Article 3, Sec. 3800 of the Labor Code, and a certificate or certified copy is on file with the Riverside County Building Department.

Owner \_\_\_\_\_  
Address \_\_\_\_\_  
Telephone \_\_\_\_\_

Contractor **TABER PLUMBING**  
Address **250 JOWA**  
Tel. **3874** Lic. # \_\_\_\_\_

**Grover Ranz**

LETTER  FILE  **GROVER RANZ**





Route \_\_\_\_\_

Land Use Div.   
Road Dept.   
Health Dept.   
Other Dept.   
Building Dept.

**NOTICE: THIS IS NOT A BUILDING PERMIT**

**APPLICATION TO CONSTRUCT  
DEPARTMENT OF BUILDING AND SAFETY  
COUNTY OF RIVERSIDE**

Dist. Office Riverside

Permit No. \_\_\_\_\_

Del. Date \_\_\_\_\_

Owner <u>HYDRO-CONDUIT CORP.</u>	Architect _____	Contractor <u>TABER PLUMBING</u>
Address _____	Address _____	Address <u>250 IOWA AVE.</u>
City <u>DENVER, COLORADO</u>	City _____	City <u>Riverside</u>
Phone _____	Phone _____	Phone <u>683-8744</u>

**OWNER**

I (we) the undersigned, hereby certify and acknowledge that I (we) have read the application and agree that if Curb and Gutter, and Paving, and/or Dedication of right of way is required by the County of Riverside, the Riverside County Department of Building and Safety shall not make a Final Inspection until said requirements have been met. I am also aware that no work is to be done within the County R/W without an encroachment permit.

NOW, therefore, it is agreed that I (we) will not occupy said property and will not cause said property to be occupied until I (we) have complied with all laws of the County of Riverside and the State of California governing said property.

DATE 10-16-67 SIGNATURE OF OWNER Henry Pung for TABER

**Approval by Signature from the Following Departments Listed Below  
Must Be Obtained Prior to the Issuing of a Construction Permit.**

**LAND USE DIVISION  
BUILDING AND SAFETY**

Location of Job 23,200 Thomas Col Canyon Rd. USE OF STRUCTURE:

Legal Description of Property NW 1/4 Sec 35 T4S SINGLE FAMILY  DUPLEX

PGW APARTMENTS  AGRIC.

NO. OF SUBMITTED PLANS 3 TYPE OF CONSTRUCTION COMMERCIAL  INDUSTRIAL

ADDITIONAL PLOT PLANS \_\_\_\_\_ Warehouse & Storage ALTERATIONS

CASE NO. 13002

NO. OF PARKING SPACES REQUIRED \_\_\_\_\_ NO. OF BUILDINGS NOW EXISTING \_\_\_\_\_

ZONE M-3 SETBACKS FRONT \_\_\_\_\_ SIDE \_\_\_\_\_ REAR \_\_\_\_\_

IF 1 - 50 GRADE OR MORE, TOPOGRAPHIC PLOT PLAN REQUIRED. RECEIVED YES  NO

SETBACK ORDINANCE # \_\_\_\_\_ OF \_\_\_\_\_ FEET REQUIRED ON \_\_\_\_\_ STREET

DATE 10-16-67 SIGNATURE OF LAND USE OFFICIAL [Signature]

**ROAD DEPARTMENT**

DEDICATION REQUIRED: YES  NO  NO. OF FEET \_\_\_\_\_

CURB AND GUTTER REQUIRED: YES  NO  \_\_\_\_\_ STREET

THE ABOVE CONSTRUCTION? YES  NO

CAN CURB AND GUTTER FEASIBLY BE INSTALLED? YES  NO

HAS AN ACCEPTABLE APPLICATION BEEN MADE FOR ENCROACHMENT PERMIT FOR DRIVEWAY AND STREET IMPROVEMENT? YES  NO

DATE \_\_\_\_\_ SIGNATURE OF ROAD DEPT. OFFICIAL \_\_\_\_\_

**HEALTH DEPT.**

RESIDENTIAL SEWAGE DISPOSAL \_\_\_\_\_

COMMERCIAL SEWAGE \_\_\_\_\_

FOOD ESTABLISHMENT \_\_\_\_\_ SWIMMING POOLS PUBLIC \_\_\_\_\_

**OTHER DEPARTMENTS**

BLDG. DEPT. \_\_\_\_\_ GRADING PERMIT REQUIRED \_\_\_\_\_ PLAN CHECK \_\_\_\_\_

FLOOD CONTROL \_\_\_\_\_ WATER POLLUTION \_\_\_\_\_

AIR POLLUTION \_\_\_\_\_ DIV OF HWY \_\_\_\_\_

REMARKS: \_\_\_\_\_

**Your property may be subject to flood. Riverside County assumes no responsibility in event of flood.**



DEPARTMENT OF BUILDING & SAFETY  
COUNTY OF RIVERSIDE

HEADQUARTERS

CONSTRUCTION ESTIMATE		ELECTRICAL FEES		PLUMBING FEES	
1st Fl.	2400	Sq. Ft. @	33,600	NO.	
2nd Fl.		Sq. Ft. @			
Por.		Sq. Ft. @			
Gar.		Sq. Ft. @			
Car P.		Sq. Ft. @			
Wall		Sq. Ft. @			
		Sq. Ft. @			
ESTIMATED VALUATION		\$ 33,600-			
NO.	MECHANICAL FEES				
	HEAT APPLIANCE				
	INLETS - OUTLETS				
	M. SQ. FT. - UNIT HEATER				
	M. SQ. FT. - PERF. CEILING MAT.				
	APPLIANCE VENT				
	GAS PIPE				
	REPAIR OR ALTER				
	VENT SYSTEM <input type="checkbox"/> HOOD <input type="checkbox"/> EVAP. COOL <input type="checkbox"/>				
	COMPRESSOR				
	COMPRESSOR				
	COMPRESSOR				
	PERMIT FEE				

PERMIT NUMBER	154589	REH	DBL	PLN CHK FEE	CONSTR. FEE	HEAT & VENT	ELECT. FEE	PLUMB. FEE	TOTAL FEES	PLAN CHECKER
					100.50				100.50	

BUILDING INFORMATION				JOB ADDRESS				OWNER					
WOOD	CONCRETE	FIREPLACE		23-200 TEMESCAL RD. HYDRO-CONDUIT CORP.									
CONCRETE	PIERS	MEMBRANE		WAREHOUSE & CHANGE ROOM				DATE 10-18-67					
BLOCK	FRAME	STUCCO	BRICK	CONC.	METAL	OTHER	COMMUNITY	DISTRICT	F.C.	UNITS	VALUATION	OFFICE	
							CORONA	N	18		33600-	2	
PLASTER	DRY WALL	ROOF COVERING	BD. RMS.	LEGAL DESCRIPTION				PERMIT NUMBER					
		Metal		NW 1/4 SEC. 35 T4S R6W				154589					
ZONE	ZONING CHECKED BY		PERMIT USE NO.	FINAL DATE				INSPECTOR	GROUP	TYPE	ROAD	BOND	CASH
M-3	B. Harvey												
SET	FRONT	SIDE	REAR	LOT SIZE									
BACK	25	25	25	AREAGE									

PLAN CHECK FEE	\$	
MECHANICAL FEE	\$	
CONSTRUCTION FEE	\$	100.50
ELECTRICAL FEE	\$	
PLUMBING FEE	\$	
TOTAL FEE	\$	100.50

CONTRACTOR  
LICENSE-TYPE  DATE

In accordance with Sec. 302-D of the Uniform Building Code, this permit shall expire if work is not commenced within 60 days. If work is suspended or abandoned for a period of 120 days, this permit shall automatically become null and void.

This permit is issued, and shall continue in effect, pursuant to the terms and conditions of Sec. 3800 of the Business and Professions Code and as a condition of the issuance hereof the following certificate is executed.

**OWNER-BUILDER**  
I hereby certify that in performance of the work for which this permit is issued I shall not employ any person in any manner whatsoever as to become subject to the Workmen's Compensation Laws of the State of California.

**CONTRACTOR**  
I hereby certify that in performance of the work for which this permit is issued I have complied with Title 8, Article 3, Sec. 3800 of the Labor Code, and a certificate or certified copy is on file with the Riverside County Building Department.

Owner \_\_\_\_\_  
Address \_\_\_\_\_  
Telephone \_\_\_\_\_

Contractor HYDRO-CONDUIT CORP.  
Address RD. Box 549  
Tel. 735-5249 Lic. # \_\_\_\_\_


RECEIVED BY	PLAN FILE
<i>Kilburn</i>	# 4630
WATER VOLUME SEPTIC TANK	LEACH LINE
	SEEPAGE PIT
GAL.	SQ. FT.

LETTER  FILE  WITH FORMBY

*W. H. Formby*



NO.	OPERATION	DATE	INSPECTOR	NO.	OPERATION	DATE	INSPECTOR
<b>BUILDING APPROVALS</b>				<b>MECHANICAL APPROVALS</b>			
1	Set Back			33	Ovens		
2	FTGS & FRMS			34	Plenums & Ducts		
3	Steel			35	Furnace Compart.		
4	Grout Blocks			36	Inters & Outlets		
5	Bond Beams			37	Comb. & Ret. Air		
6	Roof Deck			38	Compressor		
7	Framing			39	Appl. Clearance		
8	Vents			40	Final		
9	Garage Fire Wall						
10	Fireplace P/L <input type="checkbox"/> T/O <input type="checkbox"/>						
11	Exterior Loth						
12	Internal Loth						
13	Exterior Grade						
14	Final <i>Formby by Niche 12-29-67</i>						
<b>PLUMBING APPROVALS</b>				<b>PROGRESS CHECKS</b>			
15	Ground Plumb						
16	Water Piping						
17	Rough Plumb						
18	Vents						
19	Sewage Disposal						
20	Sewer						
21	Water Heater						
22	Water Softener						
23	Water Service						
24	Gas Test						
25	Final						
<b>ELECTRICAL APPROVALS</b>				<b>SEWER DISPOSAL LOCATION</b>			
26	Power Pole						
27	Conduit						
28	Service Entrance						
29	Wiring						
30	Fixtures						
31	Service						
32	Final						



INSIDE     OUTSIDE     KEY

*157*

JOB NO. B32350 DATE 1/10/68 BY \_\_\_\_\_ CITY \_\_\_\_\_  
 CUSTOMER HYDRO CONDUIT CORP. PROJECT 23200 Temescal Canyon Road  
 SUBJECT Progress Report

Department of Building and Safety  
 Room 114 Hall of Records  
 Riverside County  
 Riverside, Calif. 92510

Permit No.	Dwg.No.	Description	Date
153250		Temporary Electric Service	
154567	80-6-07	Warehouse Plumbing	
<u>154589</u>	80-3-07	Warehouse Concrete	
<u>154590</u>	80-3-16	Agg. Hopper Pit Concrete	
<u>154807</u>	80-7-01	Main Switch Gear <sup>not on by dates</sup> Electric	
<u>154843</u>	80-3-22	60 Ton Crane Concrete	
<u>154844</u>	80-3-23	Hydro Test Pit Concrete	
154865	80-3-10	10 Ton Gantry Concrete	
<u>154847</u>	80-3-14	Boiler-Sw. Room <sup>not on by dates</sup> Concrete	
154898	80-3-37	Can Test Reserv. Concrete	
154929	80-3-29	Rebound Pit Concrete	
154930	80-7-17	Area Lighting Electric	
155835	80-7-05	Ground System Electric	
155836	80-6-01	Plant Area Piping Plumbing	
155838	80-3-17	Yard Slabs Concrete	

DEPARTMENT OF BUILDING & SAFETY  
COUNTY OF RIVERSIDE

HEADQUARTERS

CONSTRUCTION ESTIMATE		ELECTRICAL FEES		PLUMBING FEES	
1st Fl.	Sq. Ft. @	NO.		NO.	
2nd Fl.	Sq. Ft. @				
Por.	Sq. Ft. @				
Gar.	Sq. Ft. @	POLES			
Car P.	Sq. Ft. @	SIGNS		REPAIR PIPING	
Wall	Sq. Ft. @	TRANS. AND/OR T. CLR.		DRINKING FOUNTAIN	
	Sq. Ft. @	MOTOR	H.P.	URINAL	
	Sq. Ft. @	MOTOR	H.P.	WATER PIPING	
	Sq. Ft. @	MOTOR	H.P.	FLOOR DRAIN	
	Sq. Ft. @	MOTOR	H.P.	WATER SOFTENER	
	Sq. Ft. @	MOTOR	H.P.	WASHER (AUTO) (DISH)	
	Sq. Ft. @	MOTOR	H.P.	GARBAGE DISPOSAL	
	Sq. Ft. @	MOTOR	H.P.	LAUNDRY TRAY	
	Sq. Ft. @	MOTOR	H.P.	KITCHEN SINK	
	Sq. Ft. @	MOTOR	H.P.	WATER CLOSET	
	Sq. Ft. @	MOTOR	H.P.	LAVATORY	
	Sq. Ft. @	MOTOR	H.P.	SHOWER	
	Sq. Ft. @	MOTOR	H.P.	BATH TUB	
	Sq. Ft. @	MOTOR	H.P.	WATER HEATER	
	Sq. Ft. @	MOTOR	H.P.	SEWAGE DISPOSAL	
	Sq. Ft. @	MOTOR	H.P.	HOUSE SEWER	
	Sq. Ft. @	MOTOR	H.P.	GAS PIPING	
	Sq. Ft. @	MOTOR	H.P.	PERMIT FEE	

ESTIMATE COVERED  
ESTIMATED VALUATION \$ 20000

PERMIT NUMBER	REN. DBL.	PLN. CHR. FEE	CONSTR. FEE	HEAT & VENT	ELECT. FEE	PLUMB. FEE	TOTAL FEES	PLAN CHECKER
154590			63.00				63.00	

BUILDING INFORMATION							
WOOD	CONCRETE	FIREPLACE					
CONCRETE	PIERS	MEMBRANE					
BLOCK	FRAME	STUCCO	BRICK	CONC.	METAL	OTHER	
PLASTER	DRY WALL	ROOF COVERING		SQ. RMS.			
ZONE	ZONING CHECKED BY		PERMIT USE NO.				
M-3	BA						
SET BACK	FRONT	SIDE	REAR	LOT SIZE			
	25'	25'	25'	AREAGE			
PLAN CHECK FEE	\$						
MECHANICAL FEE	\$						
CONSTRUCTION FEE	\$ 63.00						
ELECTRICAL FEE	\$						
PLUMBING FEE	\$						
TOTAL FEE	\$ 63.00						

JOB ADDRESS	OWNER				
23-200 TEMESCAL CANYON RD. HYDRO-CONDUIT CORP.					
USE OF BUILDING	DATE				
AGGREGATE HOPPER	10-18-67				
COMMUNITY	DISTRICT	F.C.	UNITS	VALUATION	OFFICE
Corona	N	18		20000	2
LEGAL DESCRIPTION	PERMIT NUMBER				
NW 1/4 SEC. 35 T4S R6W	154590				
	SUPPLEMENT TO PERMIT				

FINALED DATE	INSPECTOR	GROUP	TYPE	BOND	BOND	CASH
				\$		
CONTRACTOR				RELEASE BOND		
LICENSE TYPE				DATE		

In accordance with Sec. 302-D of the Uniform Building Code, this permit shall expire if work is not commenced within 60 days. If work is suspended or abandoned for a period of 120 days, this permit shall automatically become null and void.

This permit is issued, and shall continue in effect, pursuant to the terms and conditions of Sec. 3800 of the Business and Professions Code and as a condition of the issuance hereof the following certificate is executed.

**OWNER-BUILDER**  
I hereby certify that in performance of the work for which this permit is issued I shall not employ any person in any manner whatsoever as to become subject to the Workman's Compensation Laws of the State of California.

**CONTRACTOR**  
I hereby certify that in performance of the work for which this permit is issued I have complied with Title 8, Article 3, Sec. 3800 of the Labor Code, and a certificate or certified copy is on file with the Riverside County Building Department.

Owner \_\_\_\_\_  
Address \_\_\_\_\_  
Telephone \_\_\_\_\_

Contractor STEARNS ROSS  
Address RD. Box 549  
Tel. \_\_\_\_\_ Lic. # \_\_\_\_\_

RECEIVED BY	PLAN FILE
<u>Kilburn</u>	# <u>4621</u>
WATER/CONC. SEPTIC TANK	LEACH LINE
	SEEPAGE PIT
GAL.	SQ. FT.
	GAL.

LETTER  FILE

*W.H. Hornber*

**CORONA**

DEPARTMENT OF BUILDING & SAFETY  
COUNTY OF RIVERSIDE

FIELD

CONSTRUCTION ESTIMATE		ELECTRICAL FEES		PLUMBING FEES	
1st Fl.	Sq. Ft. @	NO.		NO.	
2nd Fl.	Sq. Ft. @				
Foi.	Sq. Ft. @				
Gal.	Sq. Ft. @		POLES		
Con. P.	Sq. Ft. @		SIGNS		DRAINAGE PIPING
Wall	Sq. Ft. @		TRANS. AND/OR T. CLR.		DRINKING FOUNTAIN
	Sq. Ft. @		MOTOR H.P.		URINAL
	Sq. Ft. @		MOTOR H.P.		WATER PIPING
	Sq. Ft. @		MOTOR H.P.		FLOOR DRAIN
	Sq. Ft. @		MOTOR H.P.		WATER SOFTENER
	Sq. Ft. @		MOTOR H.P.		WASHER (AUTO) (DISH)
	Sq. Ft. @		FIXTURES		GARBAGE DISPOSAL
	Sq. Ft. @		OUTLETS		LAUNDRY TRAY
	Sq. Ft. @		SUB-PANEL		KITCHEN SINK
	Sq. Ft. @		RANGE AND/OR OVEN		WATER CLOSET
	Sq. Ft. @		WATER HEATER		LAVATORY
	Sq. Ft. @		SPACE HEATER		SHOWER
	Sq. Ft. @		CONSTRUCTION POLE		BATH TUB
	Sq. Ft. @		SERVICE ENTRANCE		WATER HEATER
	Sq. Ft. @		RESID. 1/2 SQ. FT.		SEWAGE DISPOSAL
	Sq. Ft. @		GARAGE 1/2 SQ. FT.		HOUSE SEWER
	Sq. Ft. @		PERMIT FEE		GAS PIPING
	Sq. Ft. @				PERMIT FEE

ESTIMATE  
ESTIMATED VALUATION \$ 30000

SMALL NUMBERS	CONSTR. FEE	HEAT & VENT	ELECT. FEE	PLUMB. FEE	TOTAL FEES	PLAN CHECKER
154590	63.00				63.00	

**BUILDING INFORMATION**

WOOD  CONCRETE  FIREPLACE   
 CONCRETE  PIERS  MEMBRANE   
 BLOCK  FRAME  STUCCO  BRICK  CONC.  METAL  OTHER   
 PLASTER  DRY WALL  POOF COVERING  HD. RMS.

LOME **M-3** ZONING CHECKED BY **BH** PERMIT USE NO. **AREA**

SET FRONT SIDE REAR LOT SIZE  
 BACK 25' 25' 25' **AREA**

PLAN CHECK FEE \$  
 MECHANICAL FEE \$  
 CONSTRUCTION FEE \$ **63.00**  
 ELECTRICAL FEE \$  
 PLUMBING FEE \$

TOTAL FEE \$ **63.00**

CASH  CHECK  M.O.  N.E.

RECEIVED BY **Kilburn** PLAN FILE # **41621**  
 WATER VOLUME SEPTIC TANK LEACH LINE SEEPAGE PIT  
 GAL. SQ. FT. GAL.

**JOB ADDRESS**  
 23-200 JENESCAL  
**USE OF BUILDING**  
 AGGREGATE HOPPER  
**COMMUNITY** **DISTRICT** **F.C.** **UNITS**  
 CORONA N 18  
**LEGAL DESCRIPTION**  
 NW 1/4 SEC. 35 T4S R6W

**OWNER**  
 RALPH HERRON-CONCRETE CORP.  
**DATE**  
 10-18-67  
**VALUATION** **OFFICE**  
 20000 2  
**PERMIT NUMBER**  
 154590

**FINALE DATE** **GROUP** **TYPE** **BOND** **BOND CASH**  
 11-2-67

**CONTRACTOR**  
 LICENSE-TYPE  **DATE**

In accordance with Sec. 302-D of the Uniform Building Code, this permit shall expire if work is not commenced within 60 days. If work is suspended or abandoned for a period of 120 days, this permit shall automatically become null and void.

This permit is issued, and shall continue in effect, pursuant to the terms and conditions of Sec. 3800 of the Business and Professions Code and as a condition of the issuance hereof the following certificate is executed.

**OWNER-BUILDER**  
 I hereby certify that in performance of the work for which this permit is issued I shall not employ any person in any manner whatsoever as to become subject to the Workmen's Compensation Laws of the State of California.

**CONTRACTOR**  
 I hereby certify that in performance of the work for which this permit is issued I have complied with Title 8, Article 3, Sec. 3800 of the Labor Code, and a certificate or certified copy is on file with the Riverside County Building Department.

Owner \_\_\_\_\_  
 Address \_\_\_\_\_  
 Telephone \_\_\_\_\_

Contractor **STEARNS-ROGER**  
 Address **P.O. Box 549**  
 Tel. \_\_\_\_\_ Lic. # \_\_\_\_\_  
**CORONA**

LETTER  FILE





*Dir. Dept.*  
*157*  
PAGE ONE

JOB NO. B32350 DATE 1/10/68  
CUSTOMER HYDRO CONDUIT CORP. PROJECT 23200 Riverside Canyon Road  
SUBJECT December Progress Report

Department of Building and Safety  
Room 114 Hall of Records  
Riverside County  
Riverside, Calif. 92510

Permit No.	Dwg.No.	Description	Date
153250		Temporary Electric Service	
154567	80-6-07	Warehouse Plumbing	<del>12/29/67</del>
+154589	80-3-07	Warehouse Concrete	12/29/67
+154590	80-3-16	Agg. Hopper Pit Concrete	11/9/67
+154807	80-7-01	not set by notes Main Switch Gear Electric	11/19/67
+154843	80-3-22	60 Ton Crane Concrete	12/24/67
+154844	80-3-23	Hydro Test Pit Concrete	12/22/67
154845	80-3-10	10 Ton Gantry Concrete	12/29/67
+154847	80-3-14	not set by notes Boiler-Sw. Room Concrete	11/21/67
154898	80-3-37	Can Test Reserv. Concrete	
154929	80-3-29	Rebound Pit Concrete	
154930	80-7-17	Area Lighting Electric	
155835	80-7-05	Ground System Electric	
155836	80-6-01	Plant Area Piping Plumbing	1/1/68
155838	80-3-17	Yard Slabs Concrete	



DEPARTMENT OF BUILDING & SAFETY  
COUNTY OF RIVERSIDE

HEADQUARTERS

CONSTRUCTION ESTIMATE				ELECTRICAL FEES				PLUMBING FEES			
NO.	34 FT. 0			NO.				NO.			
	50 FT. 0										
	50 FT. 0										
	50 FT. 0										
	50 FT. 0										
	50 FT. 0										
	50 FT. 0										
	50 FT. 0										
	50 FT. 0										
ESTIMATED VALUATION \$ 8000				MOTOR H.P.				MOTOR H.P.			
MECHANICAL FEES				MOTOR H.P.				MOTOR H.P.			
HEAT APPLIANCE				MOTOR H.P.				MOTOR H.P.			
INLETS - OUTLETS				FIXTURES				FIXTURES			
N. SQ. FT. - UNIT HEATER				OUTLETS				OUTLETS			
N. SQ. FT. - PERF. CEILING MAT.				SUB-PANEL				SUB-PANEL			
APPLIANCE VENT				RANGE AND/OR OVEN				RANGE AND/OR OVEN			
GAS PIPE				WATER HEATER				WATER HEATER			
REPAIR OR ALTER				SPACE HEATER				SPACE HEATER			
VENT SYSTEM <input type="checkbox"/> HOOD <input type="checkbox"/> EVAP. COOL <input type="checkbox"/>				CONSTRUCTION POLE				CONSTRUCTION POLE			
COMPRESSOR				SERVICE ENTRANCE				SERVICE ENTRANCE			
COMPRESSOR				RESID. 1/2 SQ. FT.				RESID. 1/2 SQ. FT.			
COMPRESSOR				GARAGE 1/2 SQ. FT.				GARAGE 1/2 SQ. FT.			
PERMIT FEE				PERMIT FEE				PERMIT FEE			
PERMIT NUMBER	REN	DBL	PLN. LNK. FEE	CONSTR. FEE	HEAT & VENT	ELECT. FEE	PLUMB. FEE	TOTAL FEES	PLAN CHECKER		
154721			13.50					13.50			
BUILDING INFORMATION				JOB ADDRESS				OWNER			
WOOD <input type="checkbox"/> CONCRETE <input checked="" type="checkbox"/> FIREPLACE <input type="checkbox"/>				23200 TEMESCAL HYDR CONDUIT				OWNER			
CONCRETE <input checked="" type="checkbox"/> PIERS <input checked="" type="checkbox"/> MEMBRANE <input type="checkbox"/>				USE OF BUILDING				DATE			
BLOCK <input type="checkbox"/> FRAME <input type="checkbox"/> STUCCO <input type="checkbox"/> BRICK <input type="checkbox"/> CONG. <input type="checkbox"/> METAL <input checked="" type="checkbox"/> OTHER <input type="checkbox"/>				BATCH PLANT (STRUC)				11-1-67			
PLASTER <input type="checkbox"/> DRY WALL <input type="checkbox"/> ROOF COVERING <input type="checkbox"/> NO. RMS.				COMMUNITY				VALUATION			
				EL CERRITO				OFFICE			
ZONE				LEGAL DESCRIPTION				PERMIT NUMBER			
M-3				FOR SEC 35 74 9 R				154721			
CORING CHECKED				FINALED DATE				INSPECTOR			
B.P.				6/11							
PERMIT USE NO.				GROUP				TYPE			
LOT SIZE				CONTRACTOR				LICENSE TYPE			
ACRES								S			
PLAN CHECK FEE				DATE				BOND			
13.50								BOND CASE			
MECHANICAL FEE				LICENSE TYPE				RELEASE BOND			
				S				DATE			
CONSTRUCTION FEE				In accordance with Sec. 302-D of the Uniform Building Code, this permit shall expire if work is not commenced within 60 days. If work is suspended or abandoned for a period of 120 days, this permit shall automatically become null and void.							
ELECTRICAL FEE				This permit is issued, and shall continue in effect, pursuant to the terms and conditions of Sec. 3600 of the Business and Professions Code and as a condition of the issuance hereof the following certificate is executed.							
PLUMBING FEE				OWNER-BUILDER				CONTRACTOR			
TOTAL FEES				I hereby certify that in performance of the work for which this permit is issued I shall not employ any person in any manner whatsoever as to become subject to the Workman's Compensation Laws of the State of California.				I hereby certify that in performance of the work for which this permit is issued I have complied with Title 8, Article 5, Sec. 3800 of the Labor Code, and a certificate or certified copy is on file with the Riverside County Building Department.			
13.50				Owner				Contractor			
CASH <input type="checkbox"/> CHECK <input checked="" type="checkbox"/> M.O. <input type="checkbox"/> H.C. <input type="checkbox"/>				Address				Address			
RECORDED BY				Telephone				Telephone			
Kariugh				225 8249				Lic. #			
PLAN FILE											
WATER VOLUME SEPTIC TANK											
LEACH LINE											
SEEPAGE PIT											
GAL.											
SQ. FT.											
GAL.											
LETTER <input type="checkbox"/> FILE <input type="checkbox"/>											

DEPARTMENT OF BUILDING & SAFETY  
COUNTY OF RIVERSIDE

FIELD ✓

CONSTRUCTION ESTIMATE			ELECTRICAL FEES			PLUMBING FEES		
1st Fl.	Sq. Ft.		NO.			NO.		
2nd Fl.	Sq. Ft.							
Por.	Sq. Ft.							
Gar.	Sq. Ft.			POLES				
Car P.	Sq. Ft.			SIGNS				
Wall	Sq. Ft.			TRANS. AND/OR T. CLK.				DRAINAGE PIPING
	Sq. Ft.			MOTOR	H.P.			DRINKING FOUNTAIN
	Sq. Ft.			MOTOR	H.P.			URINAL
	Sq. Ft.			MOTOR	H.P.			WATER PIPING
ESTIMATED VALUATION	\$			MOTOR	H.P.			FLOOR DRAIN
	\$			MOTOR	H.P.			WATER SOFTENER
MECHANICAL FEES				MOTOR	H.P.			WASHER (AUTO) (DISH)
HEAT APPLIANCE				MOTOR	H.P.			GARBAGE DISPOSAL
INLETS - OUTLETS				FIXTURES				LAUNDRY TRAY
M. SQ. FT. - UNIT HEATER				OUTLETS				KITCHEN SINK
M. SQ. FT. - PERF. CEILING MAT.				SUB-PANEL				WATER CLOSET
APPLIANCE VENT				RANGE AND/OR OVEN				LAVATORY
GAS PIPE				WATER HEATER				SHOWER
REPAIR OR ALTER				SPACE HEATER				BATH TUB
VENT SYSTEM <input type="checkbox"/> HOOD <input type="checkbox"/> EVAP. COOL <input type="checkbox"/>				CONSTRUCTION POLE				WATER HEATER
COMPRESSOR				SERVICE ENTRANCE				SEWAGE DISPOSAL
COMPRESSOR				RESID. 1/2 SQ. FT.				HOUSE SEWER
COMPRESSOR				GARAGE 1/2 SQ. FT.				GAS PIPING
PERMIT FEE				PERMIT FEE				PERMIT FEE


PERMIT NUMBER	REN	DBL	PLN CHK FEE	CONSTR. FEE	HEAT & VENT	ELECT. FEE	PLUMB. FEE	TOTAL FEES	PLAN CHECKER
154721			13.50					13.50	W. W. W.

BUILDING INFORMATION										JOB ADDRESS				OWNER			
WOOD		CONCRETE	<input checked="" type="checkbox"/>	FIREPLACE		2300 TALLESGATE HYDR CONDUIT				HYDR CONDUIT							
CONCRETE	<input checked="" type="checkbox"/>	PIERS		MURMURE		BATE A PLANT (STRUCT)				DATE 11-1-67							
BLOCK		FRAME		BRICK		COMMUNITY	DISTRICT	F.C.	UNITS	VALUATION	OFFICE						
PLASTER		DAY WALL		ROOF COVERING		EL CENTER	Y/N	70									
SD. RMS.						LEGAL DESCRIPTION				PERMIT NUMBER							
						PER SEC 35 74 SR				154721							
TYPE		ZONING CHECKED BY		PERMIT USE NO.		6W				SUPPLEMENT TO PERMIT							
SET		FRONT		SIDE		FINALED DATE	INSPECTOR	GROUP	TYPE	BOND	BOND	CASH					
BACK		1000		1000		12-5-67	W. W. W.			\$							
PLAN CHECK FEE						CONTRACTOR				RELEASE BOND							
						LICENSE-TYPE				DATE							
MECHANICAL FEE						In accordance with Sec. 302-D of the Uniform Building Code, this permit shall expire if work is not commenced within 60 days. If work is suspended or abandoned for a period of 120 days, this permit shall automatically become null and void.											
CONSTRUCTION FEE						This permit is issued, and shall continue in effect, pursuant to the terms and conditions of Sec. 3800 of the Business and Professions Code and as a condition of the issuance hereof the following certificate is executed.											
ELECTRICAL FEE						OWNER-BUILDER				CONTRACTOR							
PLUMBING FEE						I hereby certify that in performance of the work for which this permit is issued I shall not employ any person in any manner whatsoever as to become subject to the Workmen's Compensation Laws of the State of California.											
TOTAL FEE						I hereby certify that in performance of the work for which this permit is issued I have complied with Title 8, Article 3, Sec. 3800 of the Labor Code, and a certificate or certified copy is on file with the Riverside County Building Department.				Contractor							
CASH		CHECK				Owner				Address							
RECEIVED BY						Address				Tel. 225-0217 Lic. #							
WATER VOLUME SEPTIC TANK						Telephone											

PLAN FILE #	4654 ✓	
LEACH LINE		
SEWAGE PIT		
CAL.	SQ. FT.	CAL.
LETTER <input type="checkbox"/>	FILE <input type="checkbox"/>	

NO.	OPERATION	DATE	INSPECTOR	NO.	OPERATION	DATE	INSPECTOR
<b>BUILDING APPROVALS</b>				<b>MECHANICAL APPROVALS</b>			
1	Set Back			33	Opens		
2	FTGS & FRMS			34	Plenums & Ducts		
3	Steel			35	Furnace Compart.		
4	Grout Blocks			36	Inlets & Outlets		
5	Bond Beams			37	Comb. & Ret. Air		
6	Roof Deck			38	Compressor		
7	Framing			39	Appl. Clearance		
8	Vents			40	Final		
9	Garage Fire Wall						
10	Fireplace P/L <input type="checkbox"/> T/O <input type="checkbox"/>						
11	Exterior Lath						
12	Internal Lath			OPN NO.	<b>PROGRESS CHECKS</b>		
13	Exterior Grade						
14	Final						
<b>PLUMBING APPROVALS</b>							
15	Ground Plumb						
16	Water Piping						
17	Rough Plumb						
18	Vents						
19	Sewage Disposal						
20	Sewer						
21	Water Heater						
22	Water Softener						
23	Water Service						
24	Gas Test						
25	Final						
<b>ELECTRICAL APPROVALS</b>							
26	Power Pole						
27	Conduit						
28	Service Entrance						
29	Wiring						
30	Fixtures						
31	Service						
32	Final						

**SEWER DISPOSAL LOCATION**



INSIDE   
 OUTSIDE   
 KEY

DEPARTMENT OF BUILDING & SAFETY  
COUNTY OF RIVERSIDE

HEADQUARTERS

CONSTRUCTION ESTIMATE				ELECTRICAL FEES				PLUMBING FEES				
1st Fl.	Sq. Ft.			NO.				NO.				
2nd Fl.	Sq. Ft.											
3rd Fl.	Sq. Ft.											
Gar.	Sq. Ft.											
Gar. P.	Sq. Ft.											
Wall	Sq. Ft.											
VEHICLE SERVICE 9000												
ESTIMATED VALUATION \$ 15												
MECHANICAL FEES				ELECTRICAL FEES				PLUMBING FEES				
NO.				NO.				NO.				
HEAT APPLIANCE				POLES				DRAINAGE PIPING				
INLETS - OUTLETS				SIGNS				DRINKING FOUNTAIN				
W. SQ. FT. - UNIT HEATER				TRANS. AND/OR T. CLR.				URINALS				
W. SQ. FT. - PERF. CEILING MAT.				MOTOR 200 H.P.	15	17	22	WATER PIPING				
APPLIAN. VENT				MOTOR				FLOOR DRAIN				
GAS PIPE				MOTOR				WATER SOFTENER				
REPAIR OR ALTER				MOTOR				WASHER (AUTO) (DISH)				
VENT SYSTEM <input type="checkbox"/> HOOD <input type="checkbox"/> EVAP. COOL <input type="checkbox"/>				FIXTURES				GARBAGE DISPOSAL				
COMPRESSOR				OUTLETS				LAUNDRY TRAY				
COMPRESSOR				SUB-PANEL				KITCHEN SINK				
COMPRESSOR				RANGE AND/OR OVEN				WATER CLOSET				
PERMIT FEE				WATER HEATER				LAVATORY				
				SPACE HEATER				SHOWER				
				CONSTRUCTION POLE				BATH TUB				
				SERVICE ENTRANCE				WATER HEATER				
				RESID. 1 1/2 SQ. FT.				SEWAGE DISPOSAL				
				GARAGE 1 1/2 SQ. FT.				HOUSE SEWER				
				PERMIT FEE				GAS PIPING				
								PERMIT FEE				
PERMIT NUMBER	REN	DOL.	PLN CHK FEE	CONSTR. FEE	HEAT & VENT	ELECT. FEE	PLUMB. FEE	TOTAL FEES	PLAN CHECKER			
154722			15					15				
BUILDING INFORMATION				JOB ADDRESS				OWNER				
WOOD		CONCRETE		FIREPLACE	53200 TEMESECAL				HYDRO CONDUIT LINE			
CONCRETE		PIERS		MEMBRANE	VEHICLE SERVICE				DATE 11-1-67			
BLOCK	FRAME	STUCCO	BRICK	CONC.	NETAL	OTHER	COMMUNITY	DISTRICT	F.C.	UNITS	VALUATION	OFFICE
							EL PERITO	Y/N	40			2
PLASTER	DEY WALL	ROOF COVERING		SD. RMS.	LEGAL DESCRIPTION				PERMIT NUMBER			
					POR OF SEC 35 T4				154722			
ZONE	ZONING CHECKED BY			PERMIT USE NO.	SR6W				SUPPLEMENT TO PERMIT			
VM-3	RP.											
RET	FRONT	SIDE	REAR	LOT SIZE	FINALED DATE	INSPECTOR	GROUP	TYPE	BOND	BOND	CASH	
BACK	100	100	100	ACRES					\$			
PLAN CHECK FEE				\$	CONTRACTOR				RELEASE BOND			
				15					DATE			
MECHANICAL FEE				\$	LICENSE TYPE				In accordance with Sec. 302-D of the Uniform Building Code, this permit shall expire if work is not commenced within 60 days. If work is suspended or abandoned for a period of 120 days, this permit shall automatically become null and void.			
				\$					This permit is issued, and shall continue in effect, pursuant to the terms and conditions of Sec. 3600 of the Business and Professions Code and as a condition of the issuance hereof the following certificate is executed.			
CONSTRUCTION FEE				\$	OWNER-BUILDER				CONTRACTOR			
				\$	I hereby certify that in performance of the work for which this permit is issued I shall not employ any person in any manner whatsoever as to become subject to the Workmen's Compensation Laws of the State of California.				I hereby certify that in performance of the work for which this permit is issued I have complied with Title 8, Article 3, Sec. 3600 of the Labor Code, and a certificate or certified copy is on file with the Riverside County Building Department.			
ELECTRICAL FEE				\$	Owner				Contractor			
				\$	Address				Address			
PLUMBING FEE				\$	Telephone				Telephone			
				\$					Tel. 235-5249			
TOTAL FEE				\$								
				15								
CASH	CHECK	M.C.	H.C.	PLAN FILE								
RECEIVED BY	PLAN FILE			LEACH LINE	SECPAGE FIT							
WATER VOLUME SEPTIC TANK	GAL.			SO. FT.	GAL.							
LETTER	<input type="checkbox"/>	FILE	<input type="checkbox"/>									

DEPARTMENT OF BUILDING & SAFETY  
COUNTY OF RIVERSIDE

FIELD ✓

CONSTRUCTION ESTIMATE		ELECTRICAL FEES		PLUMBING FEES	
1st Fl.	Sq. Ft. @	NO.		NO.	
2nd Fl.	Sq. Ft. @				
Por.	Sq. Ft. @				
Gar.	Sq. Ft. @		POLES		
Cat. P.	Sq. Ft. @		SIGNS		DRAINAGE PIPING
Well	Sq. Ft. @		TRANS. AND/OR Y. CLK.		DRINKING FOUNTAIN
	Sq. Ft. @		MOTOR	H.P.	URINAL
	Sq. Ft. @		MOTOR	H.P.	WATER PIPING
	Sq. Ft. @		MOTOR	H.P.	FLOOR DRAIN
	Sq. Ft. @		MOTOR	H.P.	WATER SOFTENER
	Sq. Ft. @		MOTOR	H.P.	WASHER (AUTO) (DISH)
	Sq. Ft. @		FIXTURES		GARBAGE DISPOSAL
	Sq. Ft. @		OUTLETS		LAUNDRY TRAY
	Sq. Ft. @		SUB-PANEL		KITCHEN SINK
	Sq. Ft. @		RANGE AND/OR OVEN		WATER CLOSET
	Sq. Ft. @		WATER HEATER		LAVATORY
	Sq. Ft. @		SPACE HEATER		SHOWER
	Sq. Ft. @		CONSTRUCTION POLE		BATH TUB
	Sq. Ft. @		SERVICE ENTRANCE		WATER HEATER
	Sq. Ft. @		RESID. 1/2 SQ. FT.		SEWAGE DISPOSAL
	Sq. Ft. @		GARAGE 1/2 SQ. FT.		HOUSE SEWER
	Sq. Ft. @		PERMIT FEE		GAS PIPING
	Sq. Ft. @				PERMIT FEE


CRMIT NUMBER	REM DEL	PLM CHK FEE	CONSTR. FEE	HEAT & VENT	ELECT. FEE	PLUMB. FEE	TOTAL FEE	PLAN CHECKER
154722		15.00					15.00	Wicks

BUILDING INFORMATION				JOB ADDRESS				OWNER				
WOOD	CONCRETE	FIREPLACE		33200 TEMESCAL HYDRO CONDUIT IN				Hydro Conduit Inc.				
CONCRETE	PIERS	MEMBRANE		VEHICLE SERVICE				DATE 11-1-64				
BLOCK	FRAME	STUCCO	BRICK CONC. METAL OTHER	COMMUNITY EL Centro				DISTRICT F.C. UNITS 70				
PLASTER	DRY WALL	POOF COVERING	BD. RMS.	LEGAL DESCRIPTION				PERMIT NUMBER 154722				
ZONE 111-3	ZONING CHECKED BY BP.		PERMIT USE NO.	R.P. OF SEC 35 T4				SUPPLEMENT TO PERMIT				
SEY BACK	FRONT	SIDE	REAR	LOT SIZE	FINALED DATE	INSPECTOR	GROUP	TYPE	BOND	BOND	CASH	
	100	100	100	11.125	12-5-67	Wicks			\$			
PLAN CHECK FEE				\$ 15.00	CONTRACTOR				RELEASE BOND			
MECHANICAL FEE				\$	LICENSE TYPE				DATE			
CONSTRUCTION FEE				\$	<p>In accordance with Sec. 302-D of the Uniform Building Code, this permit shall expire if work is not commenced within 60 days. If work is suspended or abandoned for a period of 120 days, this permit shall automatically become null and void.</p> <p>This permit is issued, and shall continue in effect, pursuant to the terms and conditions of Sec. 3800 of the Business and Professions Code and as a condition of the issuance hereof the following certificate is executed.</p>							
ELECTRICAL FEE				\$								
PLUMBING FEE				\$								
TOTAL FEE				\$ 15.00								
CASH	CHECK	M.D.	N.C.	OWNER-BUILDER				CONTRACTOR				
RECEIVED				I hereby certify that in performance of the work for which this permit is issued I shall not employ any person in any manner whatsoever as to be come subject to the Workmen's Compensation Laws of the State of California.				I hereby certify that in performance of the work for which this permit is issued I have complied with Title 8, Article 3, Sec. 3800 of the Labor Code, and a certificate or certified copy is on file with the Riverside County Building Department.				
WATER VOLUME SEPTIC TANK				PLAN FILE # 4653 ✓				Contractor				
LEACH LINE				OWNER				Address				
SEWAGE PIT				Address				Tel. 235-5249				
OAL. SQ. FT. GAL.				Telephone								

LETTER  FILE

NO.	OPERATION	DATE	INSPECTOR	NO.	OPERATION	DATE	INSPECTOR
<b>BUILDING APPROVALS</b>				<b>MECHANICAL APPROVALS</b>			
1	Set Back			33	Ovens		
2	FTGS & FRMS			34	Plenums & Ducts		
3	Steel			35	Furnace Compart.		
4	Grout Blocks			36	Inlets & Outlets		
5	Band Beams			37	Comb. & Ret. Air		
6	Roof Deck			38	Compressor		
7	Framing			39	Appl. Clearance		
8	Vents			40	Final		
9	Garage Fire Wall						
10	Firepiece P/L <input type="checkbox"/> T/O <input type="checkbox"/>						
11	Exterior Lath						
12	Internal Lath			OPN NO.	<b>PROGRESS CHECKS</b>		
13	Exterior Grade						
14	Final						
<b>PLUMBING APPROVALS</b>							
15	Ground Plumb						
16	Water Piping						
17	Rough Plumb						
18	Vents						
19	Sewage Disposal						
20	Sewer						
21	Water Heater						
22	Water Softener						
23	Water Service						
24	Gas Test						
25	Final						
<b>ELECTRICAL APPROVALS</b>							
26	Power Pole						
27	Conduit						
28	Service Entrance						
29	Wiring						
30	Fixtures						
31	Service						
32	Final						

**SEWER DISPOSAL LOCATION**



INSIDE   
  OUTSIDE   
  KEY

DEPARTMENT OF BUILDING & SAFETY  
COUNTY OF RIVERSIDE

HEADQUARTERS

CONSTRUCTION ESTIMATE				ELECTRICAL FEES				PLUMBING FEES					
1st Fl.	Sq. Ft. @			NO.				NO.					
2nd Fl.	Sq. Ft. @												
3rd Fl.	Sq. Ft. @												
Basement	Sq. Ft. @												
Garage	Sq. Ft. @												
Basement	Sq. Ft. @												
Wall	Sq. Ft. @												
	Sq. Ft. @												
	Sq. Ft. @												
ESTIMATED VALUATION				ESTIMATED VALUATION				ESTIMATED VALUATION					
\$				\$				\$					
MECHANICAL FEES				ELECTRICAL FEES				PLUMBING FEES					
HEAT APPLIANCE				MOTOR	H.P.			MOTOR	H.P.				
INLETS - OUTLETS				MOTOR	H.P.			MOTOR	H.P.				
M. SQ. FT. - UNIT HEATER				MOTOR	H.P.			MOTOR	H.P.				
M. SQ. FT. - PERF. CEILING MAT.				MOTOR	H.P.			MOTOR	H.P.				
APPLIANCE VENT				MOTOR	H.P.			MOTOR	H.P.				
GAS PIPE				MOTOR	H.P.			MOTOR	H.P.				
REPAIR OR ALTER				MOTOR	H.P.			MOTOR	H.P.				
VENT SYSTEM <input type="checkbox"/> RADIO <input type="checkbox"/> EVAP. COOL <input type="checkbox"/>				MOTOR	H.P.			MOTOR	H.P.				
COMPRESSOR				MOTOR	H.P.			MOTOR	H.P.				
COMPRESSOR				MOTOR	H.P.			MOTOR	H.P.				
COMPRESSOR				MOTOR	H.P.			MOTOR	H.P.				
PERMIT FEE				MOTOR	H.P.			MOTOR	H.P.				
PERMIT NUMBER	REN	DBL	PLK	CHK	CONSTR. FEE	HEAT & VENT	ELECT. FEE	PLUMB. FEE	TOTAL FEES	PLAN CHECKER			
154723									12.00				
BUILDING INFORMATION				JOB ADDRESS				OWNER					
WOOD		CONCRETE	F	FIREPLACE	23200 TEMESCAL				HYDRO CONDUIT LINE				
CONCRETE	X	PIERS		MEMBRANE	MAINTENANCE SHOP				DATE 11-1-67				
BLOCK		FRAME		STUCCO		BRICK		CONC.		METAL		OTHER	
PLASTER		DRY WALL		ROOF COVERING		DD. RMS.							
ZONE	M-3	ZONING CHECKED BY	B.P.	PERMIT USE NO.	COMMUNITY				DISTRICT				
SET	FRONT	SIDE	REAR	LOT SIZE	ELECTRITO				VIN 70				
BACK	100	100	100		LEGAL DESCRIPTION				PERMIT NUMBER				
PLAN CHECK FEE					FOR SEC 35 TRSR60				154723				
MECHANICAL FEE					FINALED DATE				INSPECTOR				
CONSTRUCTION FEE					GROUP				TYPE				
ELECTRICAL FEE					BOND				BOND CASH				
PLUMBING FEE					CONTRACTOR				RELEASE BOND				
TOTAL FEE					LICENSE TYPE				DATE				
CASH		CHECK			In accordance with Sec. 302-D of the Uniform Building Code, this permit shall expire if work is not commenced within 60 days. If work is suspended or abandoned for a period of 120 days, this permit shall automatically become null and void.								
RECEIVED BY		PLAN FILE			This permit is issued, and shall continue in effect, pursuant to the terms and conditions of Sec. 3800 of the Business and Professions Code and as a condition of the issuance hereof the following certificate is executed.								
WATER VOLUME SEPTIC TANK		LEACH LINE			OWNER-BUILDER				CONTRACTOR				
GAL.		SO. FT.			I hereby certify that in performance of the work for which this permit is issued I shall not employ any person in any manner whatsoever as to become subject to the Workmen's Compensation Laws of this State of California.				I hereby certify that in performance of the work for which this permit is issued I have complied with Title 8, Article 3, Sec. 3800 of the Labor Code, and a certificate or certified copy is on file with the Riverside County Building Department.				
LETTER		FILE			Owner				Contractor				
					Address				Address				
					Telephone				Telephone				



DEPARTMENT OF BUILDING & SAFETY  
COUNTY OF RIVERSIDE

FIELD

CONSTRUCTION ESTIMATE		ELECTRICAL FEES		PLUMBING FEES	
NO.	Sq. Ft. @	NO.		NO.	
1	7000				
2					
3					
4					
5					
6					
7					
8					
9					
10					
11					
12					
13					
14					
15					
16					
17					
18					
19					
20					
21					
22					
23					
24					
25					
26					
27					
28					
29					
30					
31					
32					
33					
34					
35					
36					
37					
38					
39					
40					
41					
42					
43					
44					
45					
46					
47					
48					
49					
50					
51					
52					
53					
54					
55					
56					
57					
58					
59					
60					
61					
62					
63					
64					
65					
66					
67					
68					
69					
70					
71					
72					
73					
74					
75					
76					
77					
78					
79					
80					
81					
82					
83					
84					
85					
86					
87					
88					
89					
90					
91					
92					
93					
94					
95					
96					
97					
98					
99					
100					

PERMIT NUMBER <b>154723</b>	REAR	DBL	PLN CHK FEE <b>12.00</b>	CONSTR. FEE	HEAT & VENT	ELECT. FEE	PLUMB. FEE	TOTAL FEES <b>12.00</b>	PLN CHECKER <i>Wick</i>
--------------------------------	------	-----	-----------------------------	-------------	-------------	------------	------------	----------------------------	----------------------------

BUILDING INFORMATION									
WOOD		CONCRETE	X	FIREPLACE					
CONCRETE	X	PIERS		MEMBRANE					
BLOCK		FRAME		BRICK		CONC.		METAL	
		STUCCO		OTHER					
PLASTER		DRY WALL		ROOF COVERING		SC. RMS.			
ZONING	MS	ZONING CHECKED BY	BP	PERMIT USE NO.					
SET	FRONT	SIDE	REAR	LOT SIZE					
DACK	100	100	100						
PLAN CHECK FEE									
MECHANICAL FEE									
CONSTRUCTION FEE									
ELECTRICAL FEE									
PLUMBING FEE									
TOTAL FEE									

JOB ADDRESS <b>33200 TERRESCHE</b>	OWNER <b>HYDRO CONDUIT INC.</b>
USE OF BUILDING <b>MAINTENANCE SHOP</b>	DATE <b>11-1-67</b>
COMMUNITY <b>EL CERRITO</b>	DISTRICT <b>70</b>
F.C.	UNITS
VALUATION	OFFICE

LEGAL DESCRIPTION <b>PAR SEC 35 T4S R10W</b>	PERMIT NUMBER <b>154723</b>
	SUPPLEMENT TO PERMIT

FINALE DATE <b>12-27-67</b>	INSPECTOR <i>Wick</i>	GROUP	TYPE	BOND	BOND	CASH
CONTRACTOR						
LICENSE TYPE				RELEASE BOND		
				DATE		

In accordance with Sec. 302-D of the Uniform Building Code, this permit shall expire if work is not commenced within 60 days. If work is suspended or abandoned for a period of 120 days, this permit shall automatically become null and void.

This permit is issued, and shall continue in effect, pursuant to the terms and conditions of Sec. 3800 of the Business and Professions Code and as a condition of the issuance hereof the following certificate is executed.

**OWNER-BUILDER**  
I hereby certify that in performance of the work for which this permit is issued I shall not employ any person in any manner whatsoever as to become subject to the Workmen's Compensation Laws of the State of California.

**CONTRACTOR**  
I hereby certify that in performance of the work for which this permit is issued I have complied with Title 8, Article 3, Sec. 3800 of the Labor Code, and a certificate or certified copy is on file with the Riverside County Building Department.

CASH <input checked="" type="checkbox"/>	CHECK <input type="checkbox"/>	M.O.	I.E.
RECEIVED BY <i>Wick</i>	PLAN FILE <b>#4652</b>	LEACH LINE	SEEPAGE PIT
WATER VOLUME SEPTIC TANK			
GAL.	SO. FT.	GAL.	
OWNER	ADDRESS	TELEPHONE	
CONTRACTOR <i>Hydro Conduit Inc.</i>	ADDRESS <b>21101 5th St</b>	TELEPHONE <b>255-5171</b>	LIC. #

**ELECT. & PLBG. DRAWINGS REQUIRED**





DEPARTMENT OF BUILDING & SAFETY  
COUNTY OF RIVERSIDE

HEADQUARTERS

CONSTRUCTION ESTIMATE				ELECTRICAL FEES				PLUMBING FEES			
NO.	DESCRIPTION	QTY.	UNIT PRICE	NO.	DESCRIPTION	QTY.	UNIT PRICE	NO.	DESCRIPTION	QTY.	UNIT PRICE
	Sq. Ft. F.										
	Sq. Ft. F.										
	Sq. Ft. F.										
	Sq. Ft. F.				POLES						
	Sq. Ft. F.				DISHES	1	1.00		WASHING MACHINE	1	1.00
	Sq. Ft. F.				FRAND. AM/ OR T. CLE.				DRINKING FOUNTAIN		
	Sq. Ft. F.				MOTOR		H.P.		URINAL		
	Sq. Ft. F.				MOTOR		H.P.		WATER PIPING		
	Sq. Ft. F.				MOTOR		H.P.		FLOOR DRAIN		
	Sq. Ft. F.				MOTOR		H.P.		WATER SOFTENER		
	Sq. Ft. F.				MOTOR		H.P.		WASHER (AUTO) (DISH)		
	Sq. Ft. F.				PICTURES				GARBAGE DISPOSAL		
	Sq. Ft. F.				OUTLETS				LAUNDRY TRAY		
	Sq. Ft. F.				SUB-PANEL				KITCHEN SINK		
	Sq. Ft. F.								WATER CLOSET		
	Sq. Ft. F.				RANGE AND/OR OVEN				LAVATORY		
	Sq. Ft. F.				WATER HEATER				SHOWER		
	Sq. Ft. F.				SPACE HEATER				BATH TUB		
	Sq. Ft. F.				CONSTRUCTION POLE				WATER HEATER		
	Sq. Ft. F.				SERVICE ENTRANCE				SEWAGE DISPOSAL		
	Sq. Ft. F.				RESID. 1 1/2 SQ. FT.				HOUSE SEWER		
	Sq. Ft. F.				GARAGE 1 1/2 SQ. FT.				GAS PIPING		
	Sq. Ft. F.				PERMIT FEE				PERMIT FEE		
ESTIMATED VALUATION \$ 2000											
MECHANICAL FEES				ELECTRICAL FEES				PLUMBING FEES			
NO.	DESCRIPTION	QTY.	UNIT PRICE	NO.	DESCRIPTION	QTY.	UNIT PRICE	NO.	DESCRIPTION	QTY.	UNIT PRICE
	HEAT & VENT				HEAT & VENT				HEAT & VENT		
	INLETS - OUTLETS				ELECT. FEE				ELECT. FEE		
	M. SQ. FT. - UNIT HEATER				PLUMB. FEE				PLUMB. FEE		
	M. SQ. FT. - PERF. CEILING MAT.				TOTAL FEES				TOTAL FEES		
	APPLIANCE TENT				PLAN CHECKER				PLAN CHECKER		
	GAS PIPE										
	REPAIR OR ALTER										
	VENT SYSTEM (WOOD) (SYMP. COOL)										
	COMPRESSOR										
	COMPRESSOR										
	COMPRESSOR										
	PERMIT FEE										
PERMIT NUMBER	REN	DBL	PLN. CHK. FEE	CONSTR. FEE	HEAT & VENT	ELECT. FEE	PLUMB. FEE	TOTAL FEES	PLAN CHECKER		
154724			4.50					4.50			
BUILDING INFORMATION				JOB ADDRESS				OWNER			
WOOD	CONCRETE	FIREPLACE		23200 TEMESCAL				HYORO BOWDULT INC.			
CONCRETE	PIERS	MEMBRANE		BATCH PLANT PAID.				11-1-67			
BLOCK	FRAME	STUCCO	BRICK	CONC.	METAL	OTHER					
PLASTER	DRY WALL	ROOF COVERING		COMMUNITY	DISTRICT	F.C.	UNITS	VALUATION	OFFICE		
				EL GERITO	1/4 N	70					
ZONE	ZONING CHECKED BY	PERMIT USE NO.		LEGAL DESCRIPTION				PERMIT NUMBER			
M-3	B.P.			R6W				154724			
SET BACK	FRONT	SIDE	REAR	FINALED DATE				INSPECTOR			
	100	100	100								
PLAN CHECK FEE				CONTRACTOR				RELEASE BOND			
				LICENSE TYPE				DATE			
				In accordance with Sec. 302-D of the Uniform Building Code, this permit shall expire if work is not commenced within 60 days. If work is suspended or abandoned for a period of 120 days, this permit shall automatically become null and void.				This permit is issued, and shall continue in effect, pursuant to the terms and conditions of Sec. 3600 of the Business and Professions Code and as a condition of the issuance hereof the following certificate is executed.			
MECHANICAL FEE				OWNER-BUILDER				CONTRACTOR			
				I hereby certify that in performance of the work for which this permit is issued I shall not employ any person in any manner whatsoever as to become subject to the Workmen's Compensation Laws of the State of California.				I hereby certify that in performance of the work for which this permit is issued I have complied with Title 8, Article 3, Sec. 3800 of the Labor Code, and a certificate or certified copy is on file with the Riverside County Building Department.			
CONSTRUCTION FEE				Owner				Contractor			
				Address				Address			
ELECTRICAL FEE				Telephone				Telephone			
PLUMBING FEE											
TOTAL FEE			4.50								
CASH	CHECK	M.O.	N.C.								
RECEIVED BY		PLAN FILE									
WATER VOLUME SEPTIC TANK		LEACH LINE	SERPENTINE PIT								
LETTER	FILE										

DEPARTMENT OF BUILDING & SAFETY  
COUNTY OF RIVERSIDE

FIELD

CONSTRUCTION ESTIMATE

ELECTRICAL FEES

PLUMBING FEES

NO.	DESCRIPTION	Sq. Ft.	NO.	DESCRIPTION	NO.	DESCRIPTION
	Roof			POLES		
	Wall			SIGNS		DRAINAGE PIPING
	Window			TRANS. AND/OR T. CLK.		DRINKING FOUNTAIN
	Door			MOTOR	H.P.	URINAL
	Handicap			MOTOR	H.P.	WATER PIPING
	Handicap			MOTOR	H.P.	FLOOR DRAIN
	Handicap			MOTOR	H.P.	WATER SOFTENER
	Handicap			MOTOR	H.P.	WASHER (AUTO) (DISH)
	Handicap			FIXTURES		GARBAGE DISPOSAL
	Handicap			OUTLETS		LAUNDRY TRAY
	Handicap			SUB-PANEL		KITCHEN SINK
	Handicap			RANGE AND/OR OVEN		WATER CLOSET
	Handicap			WATER HEATER		LAVATORY
	Handicap			SPACE HEATER		SHOWER
	Handicap			CONSTRUCTION POLE		BATH TUB
	Handicap			SERVICE ENTRANCE		WATER HEATER
	Handicap			RESID. 1¢ SQ. FT.		SEWAGE DISPOSAL
	Handicap			GARAGE 1¢ SQ. FT.		HOUSE SEWER
	Handicap			PERMIT FEE		GAS PIPING
	Handicap					PERMIT FEE

ESTIMATED VALUATION \$ 2,000

MECHANICAL FEES

HEAT APPLIANCE	
INLETS - OUTLETS	
M. SQ. FT. - UNIT HEATER	
M. SQ. FT. - PERF. CEILING MAT.	
APPLIANCE VENT	
GAS PIPE	
REPAIR OR ALTER	
VENT SYSTEM <input type="checkbox"/> HOOD <input type="checkbox"/> EVAP. COOL <input type="checkbox"/>	
COMPRESSOR	
COMPRESSOR	
COMPRESSOR	
PERMIT FEE	

PERMIT NUMBER <b>154724</b>	REN	DBL	PLN CHK FEE	CONSTR. FEE	HEAT & VENT	ELECT. FEE	PLUMB. FEE	TOTAL FEES	PLATE CHECKER
				<b>9.00</b>				<b>45.00</b>	<i>W. White</i>

BUILDING INFORMATION

WOOD	CONCRETE	FIREPLACE
CONCRETE	FIERS	MEMBRANE
BLOCK	FRAME	STUCCO
BRICK	CONC.	METAL
OTHER		
PLASTER	DRY WALL	ROOF COVERING
BD. RMS.		
ZONING	ZONING CHECKED BY	PERMIT USE NO.
<b>M-3</b>	<b>B.H.</b>	
REAR	FRONT	SIDE
<b>100</b>	<b>100</b>	<b>100</b>
LOT SIZE		
<b>4,000</b>		
PLAN CHECK FEE		
\$		
MECHANICAL FEE		
\$		
CONSTRUCTION FEE		
\$ <b>9.00</b>		
ELECTRICAL FEE		
\$		
PLUMBING FEE		
\$		
TOTAL FEE		
\$ <b>45.00</b>		

JOB ADDRESS	OWNER
<b>23700 FENTRESS</b>	<b>HYDRO CONDUNIT INC.</b>
USE OF BUILDING	DATE
<b>BATH FLUOR F.A.D.</b>	<b>11-1-67</b>
COMMUNITY	DISTRICT
<b>EL CERRITO</b>	<b>11-70</b>
LEGAL DESCRIPTION	PERMIT NUMBER
<b>PAR 9 E 35 7 1/2</b>	<b>154724</b>
FINALE DATE	INSPECTOR
<b>12-5-67</b>	<b>W. White</b>
CONTRACTOR	RELEASE BOND

CASH	CHECK	M.O.	N.C.
RECEIVED BY	PLAN FILE	LEACH LINE	SEEPAGE PIT
<i>[Signature]</i>	<b>4651</b>		
WATER VACUUM SEPTIC TANK	GAL.	SQ. FT.	GAL.

In accordance with Sec. 302-D of the Uniform Building Code, this permit shall expire if work is not commenced within 60 days. If work is suspended or abandoned for a period of 120 days, this permit shall automatically become null and void.

This permit is issued, and shall continue in effect, pursuant to the terms and conditions of Sec. 3800 of the Business and Professions Code and as a condition of the issuance hereof the following certificate is executed.

**OWNER-BUILDER**  
I hereby certify that in performance of the work for which this permit is issued I shall not employ any person in any manner whatsoever as to become subject to the Workman's Compensation Laws of the State of California.

**CONTRACTOR**  
I hereby certify that in performance of the work for which this permit is issued I have complied with Title 8, Article 3, Sec. 3800 of the Labor Code, and a certificate or certified copy is on file with the Riverside County Building Department.

Owner \_\_\_\_\_  
Address \_\_\_\_\_  
Telephone \_\_\_\_\_

Contractor **W. White**  
Address **5114 E. 11th St.**  
Tel. **735-2441**

LETTER  FILE

**735 6249** *but - 1-22 job permit*



DEPARTMENT OF BUILDING & SAFETY  
COUNTY OF RIVERSIDE

HEADQUARTERS

CONSTRUCTION ESTIMATE				ELECTRICAL FEES				PLUMBING FEES			
Sq. Ft. A				NO.				NO.			
Sq. Ft. B				POLES							
Sq. Ft. C				SIGNS				SEWAGE DISPOSAL			
Sq. Ft. D				TRANS. AND/OR T. CLK.				DRINKING FOUNTAIN			
Sq. Ft. E				MOTOR				URINAL			
Sq. Ft. F				MOTOR				WATER PIPING			
Sq. Ft. G				MOTOR				FLOOR DRAIN			
ESTIMATED VALUATION \$				MOTOR				WATER SOFTENER			
MECHANICAL FEES				MOTOR				WASHER (AUTO) (DISH)			
HEAT APPLIANCE				FIXTURES				GARBAGE DISPOSAL			
INLETS - OUTLETS				CUTLETS				LAUNDRY TRAY			
W. SQ. FT. - UNIT HEATER				SUB-PANEL				KITCHEN SINK			
M. SQ. FT. - PERF. CEILING MAT.				RANGE AND/OR OVEN				WATER CLOSET			
APPLIANCE VENT				WATER HEATER				LAVATORY			
GAS PIPE				SPACE HEATER				SHOWER			
REPAIR ON ALTYR				CONSTRUCTION POLE				BATH TUB			
VENT SYSTEM <input type="checkbox"/> HOCO <input type="checkbox"/> EVAP. COOL <input type="checkbox"/>				SERVICE ENTRANCE				WATER HEATER			
COMPRESSOR				RESID. 1 1/2 SQ. FT.				SEWAGE DISPOSAL			
COMPRESSOR				GARAGE 1 1/2 SQ. FT.				HOUSE SEWER			
COMPRESSOR				PERMIT FEE				GAS PIPING			
PERMIT FEE								PERMIT FEE			

PARM. NO. 154725	REQ. DBL	PLN. CHK. FEE	CONDYR. FEE 90	HEAT & VENT	ELECT. FEE	PLUMB. FEE	TOTAL FEES 900	PLAN CHECKER
------------------	----------	---------------	----------------	-------------	------------	------------	----------------	--------------

BUILDING INFORMATION				JGD ADDRESS				OWNER									
WOOD	CONCRETE	FIREPLACE		23200 TEMESCAL				HYDRO CONDUIT, INC									
CONCRETE	STUCCO	MEMBRANE		BOILER ROOM & M.C.P.				DATE 11-1-67									
BLOCK	FRAME	BRICK	CONC.	METAL	OTHER	COMMUNITY	DISTRICT	F.C.	UNITS	VALUATION	OFFICE						
PLASTER	DRY WALL	ROOF COVERING		NO. RMS.		EL GERITE	Y/N	90			2						
ZONE M-3	ZONING CHECKED BY B.P.		PERMIT USE NO.		LEGAL DESCRIPTION				PERMIT NUMBER 154725								
BET BACK	FRONT	SIDE	REAR	LOT SIZE ACRES		FOR SEC 35 TRSRLW				SUPPLEMENT TO PERMIT							
PLAN CHECK FEE				FINALED DATE				INSPECTOR		GROUP		TYPE		BOND \$		BOND CASH	
MECHANICAL FEE				CONTRACTOR				LICENSE-TYPE				DATE					
CONSTRUCTION FEE				In accordance with Sec. 302-D of the Uniform Building Code, this permit shall expire if work is not commenced within 60 days. If work is suspended or abandoned for a period of 120 days, this permit shall automatically become null and void.				This permit is issued, and shall continue in effect, pursuant to the terms and conditions of Sec. 3800 of the Business and Professions Code and as a condition of the issuance hereof the following certificate is executed.									
ELECTRICAL FEE				OWNER-BUILDER				CONTRACTOR									
PLUMBING FEE				I hereby certify that in performance of the work for which this permit is issued I shall not employ any person in any manner whatsoever as to become subject to the Workmen's Compensation Law of the State of California.				I hereby certify that in performance of the work for which this permit is issued I have complied with Title 8, Article 3, Sec. 3800 of the Labor Code, and a certificate or certified copy is on file with the Riverside County Building Department.									
TOTAL FEE 900				Owner				Address				Telephone					
CASH				WATER VOLUME SEPTIC TANK				LEACH LINE				SEEPAGE PIT					
RECEIVED				PLAN FILE				GAL.				SQ. FT.					
LETTER <input type="checkbox"/>				FILE <input type="checkbox"/>													

DEPARTMENT OF BUILDING & SAFETY  
COUNTY OF RIVERSIDE

FIELD

CONSTRUCTION ESTIMATE		ELECTRICAL FEES		PLUMBING FEES	
NO.	DESCRIPTION	NO.	DESCRIPTION	NO.	DESCRIPTION
	Sq. Ft. @		FACT. APP. UNIT 2 50		
	Sq. Ft. @	1	TRANS. 15KVA 2 50		
	Sq. Ft. @		POLES		
	Sq. Ft. @		SIENS		DRAINAGE PIPE
	Sq. Ft. @	1	TRANS. AND/ 2000 KVA 10 00		DRINKING FOUNTAIN
	Sq. Ft. @	2	MOTOR FRACT. H.P. 2 00		URINAL
	Sq. Ft. @	1	MOTOR 200 H.P. 10 00		WATER PIPING
	Sq. Ft. @	1	MOTOR 1-3 H.P. 1 50		FLOOR DRAIN
			MOTOR		WATER SOFTENER
			MOTOR		WASHER (AUTO) (DISH)
		20	FIXTURES 4 00		GARAGE DISPOSAL
		31	OUTLETS 5 10		LAUNDRY TRAY
		3	SUB-PANEL 3 00		KITCHEN SINK
			RANGE AND/OR OVEN		WATER CLOSET
			WATER HEATER		LAVATORY
			SPACE HEATER		SHOWER
			CONSTRUCTION POLE		BATH TUB
			SERVICE ENTRANCE		WATER HEATER
			RESID. 1/2 SQ. FT.		SEWAGE DISPOSAL
			GARAGE 1/2 SQ. FT.		HOUSE SEWER
			PERMIT FEE 1 00		GAS PIPING
					PERMIT FEE

ESTIMATED VALUATION	\$	MECHANICAL FEES	HEAT & VENT	ELECT. FEE	PLUMBS. FEE	TOTAL FEES	PLAN CHECKER
			1800	40.10		400	


PERMIT NUMBER 154725				R2H	DDL	PLK	CHK	FBE	CONSTR. FEE	HEAT & VENT	ELECT. FEE	PLUMBS. FEE	TOTAL FEES	PLAN CHECKER	
BUILDING INFORMATION				JOB ADDRESS				OWNER							
WOOD	CONCRETE	FIREPLACE		3300 JENNIFER HAVING CONVENTURE				DATE							
CONCRETE	PIERS	MEMBRANE		USE OF BUILDING				11-1-01							
BLOCK	FRAME	STUCCO	BRICK	CONC.	METAL	OTHER	COMMUNITY				VALUATION	OFFICE			
PLASTER			DRY WALL	ROOF COVERING	SD. RMH.		LEGAL DESCRIPTION				PERMIT NUMBER				
11-3			ZONING CHECKED BY		PERMIT USE NO.		1/2 SEC 35 TRAIL				154725				
SET	FRONT	SIDE	REAR	LOT SIZE		FINALED DATE		INSPECTOR	GROUP	TYPE	BOND	BOND	CASH		
BACK	100	100	100	ACRE		11-1-01		W. H. H. H.			\$				
PLAN CHECK FEE				MECHANICAL FEE				CONSTRUCTION FEE				ELECTRICAL FEE		PLUMBING FEE	
								18 00				40 10			
TOTAL FEE 58.10															

CASH				CHECK				M.C.				N.C.			
RECEIVED BY				PLAN FILE				OWNER				CONTRACTOR			
WATER VOLUME SEPTIC TANK				LEACH LINE				ADDRESS				ADDRESS			
DAL.				SQ. FT.				TELEPHONE				TELEPHONE			

LETTER  FILE  ELECTRICAL PLAN REQUIRED.

NO.	OPERATION	DATE	INSPECTOR	NO.	OPERATION	DATE	INSPECTOR
<b>BUILDING APPROVALS</b>				<b>MECHANICAL APPROVALS</b>			
1	Set Back			33	Ovens		
2	FTGS & FRMS			34	Plenums & Ducts		
3	Steel			35	Furnace Compart.		
4	Grout Blocks			36	Inlets & Outlets		
5	Bond Beams			37	Comb. & Ret. Air		
6	Roof Deck			38	Compressor		
7	Framing			39	Appl. Clearance		
8	Vents			40	Final		
9	Garage Fire Wall						
10	Fireplace P/L <input type="checkbox"/> T/O <input type="checkbox"/>						
11	Exterior Lath						
12	Internal Lath			OPN NO.	<b>PROGRESS CHECKS</b>		
13	Exterior Grade						
14	Final						
<b>PLUMBING APPROVALS</b>							
15	Ground Plumb						
16	Water Piping						
17	Rough Plumb						
18	Vents						
19	Sewage Disposal						
20	Sewer						
21	Water Heater						
22	Water Softener						
23	Water Service						
24	Gas Test						
25	Final						
<b>ELECTRICAL APPROVALS</b>							
26	Power Pans						
27	Conduit						
28	Service Entrance						
29	Wiring						
30	Fixtures						
31	Service						
32	Final						

**SEWER DISPOSAL LOCATION**



INSIDE     OUTSIDE     KEY

DEPARTMENT OF BUILDING & SAFETY  
COUNTY OF RIVERSIDE

HEADQUARTERS

CONSTRUCTION ESTIMATE		ELECTRICAL FEES		PLUMBING FEES	
NO.		NO.		NO.	
1st Fl.	Sq. Ft. \$				
2nd Fl.	Sq. Ft. \$				
Por.	Sq. Ft. \$				
Gar.	Sq. Ft. \$				
Car P.	Sq. Ft. \$				
Wall	Sq. Ft. \$				
	Sq. Ft. \$				
ESTIMATED VALUATION \$					
MECHANICAL FEES					
HEAT APPLIANCE		MOTOR	H.P.	WASHER (AUTO) (DISH)	
INLETS - OUTLETS		FIXTURES		GARBAGE DISPOSAL	
H. SQ. FT. - UNIT HEATER		OUTLETS		LAUNDRY TRAY	
M. SQ. FT. - PERF. CEILING MAT.		SUB-PANEL		KITCHEN SINK	
APPLIANCE VENT				WATER CLOSET	
GAS PIPE		RANGE AND/OR OVEN		LAVATORY	
REPAIR OR ALTER		WATER HEATER		SHOWER	
VENT SYSTEM <input type="checkbox"/> HOOD <input type="checkbox"/> EVAP. COOL <input type="checkbox"/>		SPACE HEATER		BATH TUB	
COMPRESSOR		CONSTRUCTION POLE		WATER HEATER	
COMPRESSOR		SERVICE ENTRANCE		SEWAGE DISPOSAL	
COMPRESSOR		RESID. 1/8 SQ. FT.		HOUSE SEWER	
		GARAGE 1/8 SQ. FT.		GAS PIPING	
PERMIT FEE		PERMIT FEE		PERMIT FEE	

PERMIT NUMBER: 154736  
 CONSTR. FEE: 4.50  
 HEAT & VENT: \_\_\_\_\_  
 ELECT. FEE: \_\_\_\_\_  
 PLUMB. FEE: \_\_\_\_\_  
 TOTAL FEES: 4.50  
 PLAN CHECKER: \_\_\_\_\_

BUILDING INFORMATION							
WOOD		CONCRETE		FIREPLACE			
CONCRETE		PIERS		MEMBRANE			
BLOCK	FRAME	STUCCO	BRICK	CONC.	METAL	OTHER	
PLASTER	DRY WALL	ROOF COVERING		RD. RMS.			
ZONE	ROWING CHECKED BY			PERMIT USE NO.			
M-3	B.H.						
SET BACK	FRONT	SIDE	REAR	LOT SIZE			
	100	100	100				
PLAN CHECK FEE				\$ 4.50			
MECHANICAL FEE				\$			
CONSTRUCTION FEE				\$			
ELECTRICAL FEE				\$			
PLUMBING FEE				\$			
TOTAL FEE				\$ 4.50			

JOB ADDRESS: 23500 TEMESCAL  
 OWNER: HYDRO CONDUIT INC.  
 USE OF BUILDING: GARAGEWAY FWD.  
 DATE: 11-2-67  
 COMMUNITY: EL CERRITO  
 DISTRICT: N 70  
 UNITS: \_\_\_\_\_  
 VALUATION: \_\_\_\_\_  
 OFFICE: \_\_\_\_\_  
 LEGAL DESCRIPTION: POR OF SEC 35 T4S R6W  
 PERMIT NUMBER: 154736  
 SUPPLEMENT TO PERMIT: \_\_\_\_\_  
 FINALED DATE: \_\_\_\_\_  
 INSPECTOR: \_\_\_\_\_  
 GROUP: \_\_\_\_\_  
 TYPE: \_\_\_\_\_  
 BOND: \$ \_\_\_\_\_  
 EOND: \_\_\_\_\_  
 CASH: \_\_\_\_\_  
 CONTRACTOR: \_\_\_\_\_  
 LICENSE TYPE: \_\_\_\_\_  
 DATE: \_\_\_\_\_

In accordance with Sec. 302-D of the Uniform Building Code, this permit shall expire if work is not commenced within 60 days. If work is suspended or abandoned for a period of 120 days, this permit shall automatically become null and void.

This permit is issued, and shall continue in effect, pursuant to the terms and conditions of Sec. 3800 of the Business and Professions Code and as a condition of the issuance hereof the following certificate is executed.

**OWNER-BUILDER**  
 I hereby certify that in performance of the work for which this permit is issued I shall not employ any person in any manner whatsoever as to become subject to the Workmen's Compensation Laws of the State of California.  
 Owner: \_\_\_\_\_  
 Address: \_\_\_\_\_  
 Telephone: \_\_\_\_\_

**CONTRACTOR**  
 I hereby certify that in performance of the work for which this permit is issued I have complied with Title 8, Article 3, Sec. 3800 of the Labor Code, and a certificate or certified copy is on file with the Riverside County Building Department.  
 Contractor: \_\_\_\_\_  
 Address: \_\_\_\_\_  
 Tel. 735-5244 Lic. # \_\_\_\_\_

RECEIVED BY: *Rainier*  
 PLAN FILE # 4656  
 WATER VOLUME SCRIPT TANK: \_\_\_\_\_ GAL.  
 LEACH LINE: \_\_\_\_\_ SQ. FT.  
 SEEPAGE PIT: \_\_\_\_\_ GAL.

LETTER  FILE



**DEPARTMENT OF BUILDING & SAFETY**  
COUNTY OF RIVERSIDE

FIELD

CONSTRUCTION ESTIMATE		ELECTRICAL FEES				PLUMBING FEES	
1st Fl.	Sq. Ft. @	NO.			NO.		
2nd Fl.	Sq. Ft. @						
Por.	Sq. Ft. @						
Gsr.	Sq. Ft. @						
Gar P.	Sq. Ft. @						
Wall	Sq. Ft. @						
	Sq. Ft. @						
ESTIMATED VALUATION		3	MOTOR 1-3	H.P.	4	50	
		2	MOTOR 3-8	H.P.	4	00	
		5	MOTOR 15.50	H.P.	15	00	
			MOTOR	H.P.			
			MOTOR	H.P.			
			FIXTURES				
			OUTLETS				
			SUB-PANEL				
			RANGE AND/OV OVEN				
			WATER HEATER				
			SPACE HEATER				
			CONSTRUCTION POLE				
			SERVICE ENTRANCE				
			RESID. 1/2 SQ. FT.				
			GARAGE 1/2 SQ. FT.				
		3	PERMIT FEE		1	00	

PERMIT NUMBER	22H	OBL	PLN CHK FEE	CONSTR. FEE	HEAT & VENT	ELECT. FEE	PLUMB. FEE	TOTAL FEE	PLAN CHECKER
154736			16.50	9.00		24.50		40.00	

BUILDING INFORMATION									
WOOD	CONCRETE	PIERS		FIREPLACE					
CONCRETE	PIERS	ALUMINUM		MATERIALS					
BLOCK	FRAME	STUCCO	BRICK	CONC.	METAL	OTHER			
PLASTER	DRY WALL	ROOF COVERING			GD. RMS.				
ZONE	ZONING CHECKED BY			PERMIT USE NO.					
M-3	B.H.								
SET BACK	FRONT	SIDE	REAR	LOT SIZE					
	100	100	100						
PLAN CHECK FEE				\$ 4.50					
MECHANICAL FEE				\$					
CONSTRUCTION FEE				\$ 9.00					
ELECTRICAL FEE				\$ 24.50					
PLUMBING FEE				\$					
TOTAL FEE				\$ 33.50					

JOB ADDRESS	OWNER				
2300 FENWICK	HYUNDAI AUTO INC				
USE OF BUILDING	DATE				
CRAWLER / FLOOR	11-2-04				
COMMUNITY	DISTRICT	F.C.	UNITS	VALUATION	OFFICE
ELCENITO	11N	10		1600	
LEGAL DESCRIPTION				PERMIT NUMBER	
PARCEL SEC 35 T4S				154736	
K.C.W.				SUPPLEMENT TO PERMIT	
FINALE DATE	INSPECTOR	GROUP	TYPE	BOND	CASH
				\$	
CONTRACTOR				RELEASE BOND	
LICENSE-TYPE				DATE	

In accordance with Sec. 302-D of the Uniform Building Code, this permit shall expire if work is not commenced within 60 days. If work is suspended or abandoned for a period of 120 days, this permit shall automatically become null and void.

This permit is issued, and shall continue in effect, pursuant to the terms and conditions of Sec. 3800 of the Business and Professions Code and as a condition of the issuance hereof the following certificate is executed.

**OWNER-BUILDER**  
I hereby certify that in performance of the work for which this permit is issued I shall not employ any person in any manner whatsoever as to become subject to the Workmen's Compensation Laws of the State of California.  
Owner \_\_\_\_\_  
Address \_\_\_\_\_  
Telephone \_\_\_\_\_


**CONTRACTOR**  
I hereby certify that in performance of the work for which this permit is issued I have complied with Title 8, Article 3, Sec. 5300 of the Labor Code, and a certificate or certified copy is on file with the Riverside County Building Department.  
Contractor \_\_\_\_\_  
Address \_\_\_\_\_  
Tel. \_\_\_\_\_ Lic. # \_\_\_\_\_

CASH	CHECK	M.G.	N.C.
RECEIVED BY	PLAN FILE		
_____	# 4656		
WATER VOLUME SEPTIC TANK	LEACH LINE	SEEPAGE PIT	
GAL.	SO. FT.	GAL.	

LETTER  FILE

NO.	OPERATION	DATE	INSPECTOR	NO.	OPERATION	DATE	INSPECTOR
<b>BUILDING APPROVALS</b>				<b>MECHANICAL APPROVALS</b>			
1	Set Back			33	Vents		
2	FTGS & FRMS			34	Plenums & Ducts		
3	Steel			35	Furnace Compart.		
4	Grout Blocks			36	Inlets & Outlets		
5	Bond Beams			37	Comb. & Ret. Air		
6	Roof Deck			38	Compressor		
7	Framing			39	Appl. Clearance		
8	Vents			40	Final		
9	Garage Fire Wall						
10	Fireplace P/L <input type="checkbox"/> T/O <input type="checkbox"/>						
11	Exterior Lath						
12	Internal Lath						
13	Exterior Grade						
14	Final						
<b>PLUMBING APPROVALS</b>					<b>PROGRESS CHECKS</b>		
15	Ground Plumb						
16	Water Piping						
17	Rough Plumb						
18	Vents						
19	Sewage Disposal						
20	Sewer						
21	Water Heater						
22	Water Softener						
23	Water Service						
24	Gas Test						
25	Final						
<b>ELECTRICAL APPROVALS</b>							
26	Power Pole						
27	Conduit						
28	Service Entrance						
29	Wiring						
30	Fixtures						
31	Service						
32	Final						

**SEWER DISPOSAL LOCATION**



INSIDE     OUTSIDE     KEY

DEPARTMENT OF BUILDING & SAFETY  
COUNTY OF RIVERSIDE

HEADQUARTERS

CONSTRUCTION ESTIMATE		ELECTRICAL FEES		PLUMBING FEES	
NO.	DESCRIPTION	NO.	DESCRIPTION	NO.	DESCRIPTION
1	2d. Fl. 0		POLES		
2	1st. Fl. 0		STANDS		DRINKING FOUNTAIN
3	0d. Fl. 0		TRANS AND/OR T. CLK.		DRINKING FOUNTAIN
4	2d. Fl. 0		MOTOR	H.P.	URINAL
5	1st. Fl. 0		MOTOR	H.P.	WATER PIPING
6	0d. Fl. 0		MOTOR	H.P.	FLOOR DRAIN
7	2d. Fl. 0		MOTOR	H.P.	WATER SWITCHER
8	1st. Fl. 0		MOTOR	H.P.	WASHER (AUTO) (DIET)
9	0d. Fl. 0		FIXTURES		GARBAGE DISPOSAL
10	2d. Fl. 0		OUTLETS		LAUNDRY TRAY
11	1st. Fl. 0		SUB-PANEL	200	KITCHEN SINK
12	0d. Fl. 0		RANGE AND/OR OVEN		WATER CLOSET
13	2d. Fl. 0		WATER HEATER		LAVATORY
14	1st. Fl. 0		SPACE HEATER		SHOWER
15	0d. Fl. 0		CONSTRUCTION POLE		BATH TUB
16	2d. Fl. 0		SERVICE ENTRANCE	100	WATER HEATER
17	1st. Fl. 0		RESID. 1/2 SQ. FT.		SEWAGE DISPOSAL
18	0d. Fl. 0		GARAGE 1/2 SQ. FT.		HOUSE SEWER
19	2d. Fl. 0		PERMIT FEE	100	GAS PIPING
20	1st. Fl. 0		PERMIT FEE	100	PERMIT FEE

ESTIMATED VALUATION \$ 25,000

PERMIT NUMBER <b>154807</b>	REV.	RBL.	PLAN CHECK FEE	CONSTR. FEE	MISC. & VENT	ELECT. FEE	PLUMB. FEE	TOTAL FEE	PLAN CHECKED
			1800	3900		400	200	8200	8200

**BUILDING INFORMATION**

WOOD  CONCRETE  FIREPLACE

CONCRETE  PIERCE  MEMBRANE

BLOCK  FRAME  STUCCO  BRICK  CONC.  METAL  OTHER

PLASTER  DRY WALL  ROOF COVERING  NO. RMS.

ZONE **M-3** ZONING CHECKED BY  PERMIT USE NO.

SIT FRONT  SIDE  REAR  LOT SIZE

PLAN CHECK FEE \$

MECHANICAL FEE \$

CONSTRUCTION FEE \$ **7800** (3900)

ELECTRICAL FEE \$ **400**

PLUMBING FEE \$

TOTAL FEE \$ **8200** (4300)

CASH  CHECK  M.O.  N.C.

RECEIVED BY **Rainish** PLAN FILE

WATER VOLUME SEPTIC TANK  LEACH LINE  SEEPAGE PIT

GAL.  SQ. FT.  GAL.

JOB ADDRESS **53200 TEMESCAL** OWNER **Andro Condit, Corp.**

USE OF BUILDING **MAIN SUB STATION** DATE **11-9-64**

COMMUNITY **EL GERRITO** DISTRICT **R** F.C. **3.5** UNITS **3** VALUATION **25000** OFFICE **F**

LEGAL DESCRIPTION **POR OF SEC 35 T 4 S** PERMIT NUMBER **154807**

**R.E.W.** SUPPLEMENT TO PERMIT

FINALED DATE  INSPECTOR  GROUP  TYPE  BOND \$  BOND CASH

CONTRACTOR  RELEASE BOND

LICENSE-TYPE  DATE

In accordance with Sec. 302-D of the Uniform Building Code, this permit shall expire if work is not commenced within 60 days. If work is suspended or abandoned for a period of 120 days, this permit shall automatically become null and void.

This permit is issued, and shall continue in effect, pursuant to the terms and conditions of Sec. 3800 of the Business and Professions Code and as a condition of the issuance hereof the following certificate is executed.

**OWNER-BUILDER**  
I hereby certify that in performance of the work for which this permit is issued I shall not employ any person in any manner whatsoever as to become subject to the Workman's Compensation Laws of the State of California.  
Owner, **Andro Condit**  
Address **53200 Temescal**  
Telephone **735-2420**

**CONTRACTOR**  
I hereby certify that in performance of the work for which this permit is issued I have complied with Title 3, Article 3, Sec. 3800 of the Labor Code, and a certificate or certified copy is on file with the Riverside County Building Department.  
Contractor, **Shawna Raza Co**  
Address **1012-1549**  
Tel. **735-5231**

LETTER  FILE

DEPARTMENT OF BUILDING & SAFETY  
COUNTY OF RIVERSIDE

FIELD ✓

CONSTRUCTION ESTIMATE

ELECTRICAL FEES

PLUMBING FEES

NO.	CONSTRUCTION ESTIMATE	NO.	ELECTRICAL FEES	NO.	PLUMBING FEES
1st Fl.	Sq. Ft. 0				
2nd Fl.	Sq. Ft. 0				
Por.	Sq. Ft. 0				
Bar.	Sq. Ft. 0		POLES		
Car P.	Sq. Ft. 0		DIRTS		DRAINAGE PIPING
Wall	Sq. Ft. 0		TRANS. AND/OR T. CLK.		DRINKING FOUNTAIN
	Sq. Ft. 0		MOTOR	H.P.	URINAL
	Sq. Ft. 0		MOTOR	H.P.	WATER PIPING
	Sq. Ft. 0		MOTOR	H.P.	FLOOR DRAIN
	Sq. Ft. 0		MOTOR	H.P.	WATER SOFTENER
	Sq. Ft. 0		MOTOR	H.P.	WASHER (AUTO) DISH
	Sq. Ft. 0		MOTOR	H.P.	LAUNDRY TRAY
	Sq. Ft. 0		MOTOR	H.P.	KITCHEN SINK
	Sq. Ft. 0		MOTOR	H.P.	WATER CLOSET
	Sq. Ft. 0		MOTOR	H.P.	LAVATORY
	Sq. Ft. 0		MOTOR	H.P.	SHOWER
	Sq. Ft. 0		MOTOR	H.P.	BATH TUB
	Sq. Ft. 0		MOTOR	H.P.	WATER HEATER
	Sq. Ft. 0		MOTOR	H.P.	SEWAGE DISPOSAL
	Sq. Ft. 0		MOTOR	H.P.	HOUSE SEWER
	Sq. Ft. 0		MOTOR	H.P.	GAS PIPING
	Sq. Ft. 0		MOTOR	H.P.	PERMIT FEE

ESTIMATED VALUATION \$ 25000

MECHANICAL FEES

HEAT APPLIANCE	
INLETS - OUTLETS	
M. SQ. FT. - UNIT HEATER	
M. SQ. FT. - PERF. CRISING MAT.	
APPLIANCE VENT	
GAS PIPING	
REPAIR OR ALTER	
VENT SYSTEM <input type="checkbox"/> HODD <input type="checkbox"/> EVAP. COOL <input type="checkbox"/>	
COMPRESSOR	
COMPRESSOR	
COMPRESSOR	
PERMIT FEE	

FIXTURES	
OUTLETS	
SUB-PANEL	200
TANGE AND/OR OVEN	
WATER HEATER	
SPACE HEATER	
CONSTRUCTION POLE	
SERVICE ENVRANCE	100
RESID. 1/2 SQ. FT.	
GARAGE 1/2 SQ. FT.	
PERMIT FEE	100

PERMIT NUMBER	154807	RZN	00L	PLX CHG. FEE	782	CONSTR. FEE	3900	HEAT & VENT		ELECT. FEE	400	PLUMB. FEE		TOTAL FEES	8225	PLAN CHECKER	
---------------	--------	-----	-----	--------------	-----	-------------	------	-------------	--	------------	-----	------------	--	------------	------	--------------	--

BUILDING INFORMATION

WOOD	CONCRETE	FIREPLACE
CONCRETE	PIERS	MEMBRANE
BLOCK	FRAME	STUCCO
BRICK	CORC.	METAL
OTHER		
PLASTER	DRY WALL	ROOF COVERING
RD. RMS.		
ZONE	117-3	WORKING CHECKED BY
PERMIT USE NO.		
SET BACK	FRONT	SIDE
REAR		
LOT SIZE		
PLAN CHECK FEE		

JOB ADDRESS	53200 TEMERICAL	OWNER	SPINO CONCRETE PARK
USE OF BUILDING	MAIN SUB STATION	DATE	11-9-67
COMMUNITY	ELCERRITO RD 35	VALUATION	25000
DISTRICT	P.C.	OFFICE	
LEGAL DESCRIPTION	PER OF SEC 35 T 43	PERMIT NUMBER	154807
FINALE DATE	11-7-67	SUPPLEMENT TO PERMIT	
CONTRACTOR		BOND	
LICENSEE-TYPE		RELEASE BOND	
		DATE	

MECHANICAL FEE	
CONSTRUCTION FEE	7820
ELECTRICAL FEE	400
PLUMBING FEE	
TOTAL FEE	8225

In accordance with Sec. 302-D of the Uniform Building Code, this permit shall expire if work is not commenced within 60 days. If work is suspended or abandoned for a period of 120 days, this permit shall automatically become null and void.

This permit is issued, and shall continue in effect, pursuant to the terms and conditions of Sec. 3800 of the Business and Professions Code and as a condition of the issuance hereof the following certificate is executed.

**OWNER-BUILDER**  
I hereby certify that in performance of the work for which this permit is issued I shall not employ any person in any manner whatsoever as to become subject to the Workmen's Compensation Laws of the State of California.  
Owner: *[Signature]*  
Address: *[Address]*  
Telephone: *[Phone Number]*

**CONTRACTOR**  
I hereby certify that in performance of the work for which this permit is issued I have complied with Title 8, Article 3, Sec. 3800 of the Labor Code, and a certificate or certified copy is on file with the Riverside County Building Department.  
Contractor: *[Signature]*  
Address: *[Address]*  
Tel: *[Phone Number]*

CASH	CHECK	M.O.	M.F.
RECEIVED BY		PLAN FILE	
		LEACH LINE	SEEPAGE PIT
		GAL.	SO. FT.

NO.	OPERATION	DATE	INSPECTOR	NO.	OPERATION	DATE	INSPECTOR
-----	-----------	------	-----------	-----	-----------	------	-----------

**BUILDING APPROVALS**

**MECHANICAL APPROVALS**

1	Set Back		
2	RYGS & FRMS		
3	Steel		
4	Grout Blocks		
5	Bond Beams		
6	Roof Deck		
7	Framing		
8	Vents		
9	Garage Fire Wall		
10	Fireplace P/L <input type="checkbox"/> T/O <input type="checkbox"/>		
11	Exterior Lath		
12	Internal Lath		
13	Exterior Grade		
14	Final		

33	Ovens		
34	Flues & Ducts		
35	Furnace Compart.		
36	Inlets & Outlets		
37	Comb. & Ret. Alc.		
38	Compressor		
39	Appl. Clearance		
40	Final		

**PROGRESS CHECKS**

27 *Notes 11-14-67*  
*Conduct Cover with red Concrete*  
 27 *11/16/67* *CONCRETE* *11-16-67*  
 28 *CHECK CONSTRUCTION OF BUS BAR*  
*Notes 2-16-68*


**PLUMBING APPROVALS**

15	Ground Plumb		
16	Water Piping		
17	Rough Plumb		
18	Vents		
19	Sewage Disposal		
20	Sewer		
21	Water Heater		
22	Water Softener		
23	Water Service		
24	Gas Test		
25	Final		

**ELECTRICAL APPROVALS**

26	Power Pole		
27	Conduit		
28	Service Entrance		
29	Wiring		
30	Fixtures		
31	Service		
32	Final <i>Permit by Dept. 1</i>		

**SEWER DISPOSAL LOCATION**



BACK

FRONT

INSIDE     OUTSIDE     KEY

RECEIVED  
FEB 1 1968

DEPARTMENT OF BUILDING AND SAFETY  
RIVERSIDE COUNTY

Stearns-Roger  
FIRE PROTECTION

DEPARTMENT OF BUILDING AND SAFETY  
RIVERSIDE COUNTY

PAGE ONE OF THREE

JOB NO. B32350 DATE 1-31-68 CITY ONTARIO  
 CUSTOMER HYDRO CONDUIT CORP. PROJECT 24200 TAMERSON CANYON ROAD  
 SUBJECT \_\_\_\_\_

Department of Building and Safety  
 Room 114 Hall of Records  
 Riverside County  
 Riverside, Calif. 92510

Permit No.	Drawg.No.	Description	Date	% Comp
<del>153250</del>		Temporary Electric Service		100%
154567	80-6-07	Warehouse Plumbing	1-31-68	20%
154583	80-3-07	Warehouse Concrete	12-29-67	100%
154587	80-3-26	Agg. Hopper Pit Concrete	11-9-67	100%
154807	80-7-01	Main Switch Gear Electric	11-17-67	100%
154863	80-3-22	60 Ton Crane Concrete	12-21-67	100%
154846	80-3-23	Hydro Test Pit Concrete	12-22-67	95%
154845	80-3-10	10 Ton Centry Concrete	1-23-68	100%
154847	80-3-14	Boiler-Sw. Room Concrete	11-21-67	100%
154838	80-3-37	Can Test Reserv. Concrete	1-18-68	100%
154929	80-3-29	Rebound Pit Concrete	1-22-68	100%
154930	80-7-17	Area Lighting Electric	1-31-68	0%
155835	80-7-05	Ground System Electric	1-31-68	60%
155836	80-6-01	Plant Area Piping Plumbing	1-31-68	70%
155838	80-3-17	Yard Slabs Concrete	1-31-68	97%

W. J. ...  
 R. K. ...





DEPARTMENT OF BUILDING & SAFETY  
COUNTY OF RIVERSIDE

FIELD

CONSTRUCTION ESTIMATE		ELECTRICAL FEES		PLUMBING FEES	
NO.	Sq. Ft.	NO.		NO.	
1st Fl.	Sq. Ft.				
2nd Fl.	Sq. Ft.				
FOUR	Sq. Ft.				
Gar.	Sq. Ft.		POLES		
Cell	Sq. Ft.		SIGNS		DRAINAGE PIPING
	Sq. Ft.		TRANS. AND/OR T. ELK.		DRINKING FOUNTAIN
	Sq. Ft.		MOTOR	H.P.	UBINAL
	Sq. Ft.		MOTOR	H.P.	WATER PIPING
	Sq. Ft.		MOTOR	H.P.	FLOOR DRAIN
	Sq. Ft.		MOTOR	H.P.	WATER SOFTENER
	Sq. Ft.		MOTOR	H.P.	WASHER (AUTO) (DISH)
	Sq. Ft.		FIXTURES		GARBAGE DISPOSAL
	Sq. Ft.		OUTLETS		LAUNDRY TRAY
	Sq. Ft.		SUB-PANEL		KITCHEN SINK
	Sq. Ft.		RANGE AND/OR OVEN		WATER CLOSET
	Sq. Ft.		WATER HEATER		LAVATORY
	Sq. Ft.		SPACE HEATER		SHOWER
	Sq. Ft.		CONSTRUCTION POLE		BATH TUB
	Sq. Ft.		SERVICE ENTRANCE		WATER HEATER
	Sq. Ft.		RESID. 1/2 60. FT.		SEWAGE DISPOSAL
	Sq. Ft.		GARAGE 1/2 60. FT.		HOUSE SEWER
	Sq. Ft.		PERMIT FEE		GAS PIPING
	Sq. Ft.				PERMIT FEE

ESTIMATED VALUATION \$

PERMIT NUMBER	REH	DBL	PLX CHG. FEE	CONSTR. FEE	HEAT & VENT	ELECT. FEE	PLUMB. FEE	TOTAL FEE	PLAN CHECKER
154809				12.00				12.00	

BUILDING INFORMATION							
WOOD	CONCRETE	FIREPLACE					
CONCRETE	PIERS	MEMBRANE					
BLOCK	FRAME	STUCCO	BRICK	CONC.	METAL	OTHER	
PLASTER	DRY WALL	ROOF COVERING	BD. RMS.				
ZONE	ZONING CHECKED BY		PERMIT USE NO.				
M-3							
SET BACK	FRONT	SIDE	REAR	LOT SIZE			
PLAN CHECK FEE							
MECHANICAL FEE							
CONSTRUCTION FEE	12.00						
ELECTRICAL FEE							
PLUMBING FEE							
TOTAL FEE	12.00						

JOB ADDRESS	OWNER				
27300 TEMESCAL	HYDRO CONSULTANTS				
USE OF BUILDING	DATE				
WATER RESERVOIR	11-9-69				
COMMUNITY	DISTRICT	UNITS	VALUATION	OFFICE	
EL CERRITO	120		2040		
LEGAL DESCRIPTION	PERMIT NUMBER				
PK OF SEC 35 T4S	154809				
INITIALS	SUPPLEMENT TO PERMIT				
RLW					
FINALED DATE	INSPECTOR	GROUP	TYPE	BOND	CASH
11-20-69	George			\$	
CONTRACTOR	LICENSE-TYPE			RELEASE BOND	
	1				

In accordance with Sec. 302-D of the Uniform Building Code, this permit shall expire if work is not commenced within 60 days. If work is suspended or abandoned for a period of 120 days, this permit shall automatically become null and void.

This permit is issued, and shall continue in effect, pursuant to the terms and conditions of Sec. 3800 of the Business and Professions Code and as a condition of the issuance hereof the following certificate is executed.

**OWNER-BUILDER**  
I hereby certify that in performance of the work for which this permit is issued I shall not employ any person in any manner whatsoever as to be subject to the Workmen's Compensation Laws of the State of California.  
Owner: *[Signature]*  
Address: *[Address]*  
Telephone: *[Phone Number]*

**CONTRACTOR**  
I hereby certify that in performance of the work for which this permit is issued I have complied with Title 8, Article 3, Sec. 3800 of the Labor Code, and a certificate or certified copy is on file with the Riverside County Building Department.  
Contractor: *[Signature]*  
Address: *[Address]*  
Tel: *[Phone Number]*


CASH	CHECK	M.O.	N.C.
RECEIVED BY	PLAN FILE		
<i>[Signature]</i>	# 4668		
WATER VOLUME SEPTIC TANK	LEACH LINE	SEEPAGE PIT	
	GAL.	SQ. FT.	GAL.

LETTER  FILE



OPERATION		DATE	INSPECTOR	NO.	OPERATION		DATE	INSPECTOR
<b>BUILDING APPROVALS</b>					<b>MECHANICAL APPROVALS</b>			
1	Set Back			33	Ovens			
2	FTGS & FRMS			34	Picnics & Ducts			
3	Steel			35	Furnace Compart.			
4	Grout Blocks			36	Inlets & Outlets			
5	Band Beams			37	Comb. & Ret. Air			
6	Roof Deck			38	Compressor			
7	Framing			39	Appl. Clearance			
8	Vents			40	Final			
9	Garage Fire Wall							
10	Fireplaces P/L <input type="checkbox"/> T/O <input type="checkbox"/>							
11	Exterior Lath							
12	Interior Lath			OPN NO.	<b>PROGRESS CHECKS</b>			
13	Exterior Grade							
14	Final							
<b>PLUMBING APPROVALS</b>								
15	Ground Plumb							
16	Water Piping							
17	Rough Plumb							
18	Vents							
19	Sewage Disposal							
20	Sewer							
21	Water Heater							
22	Water Softener							
23	Water Service							
24	Gas Test							
25	Final							
<b>ELECTRICAL APPROVALS</b>								
26	Power Pole							
27	Conduit							
28	Service Entrance							
29	Wiring							
30	Fixtures							
31	Service							
32	Final							

**SEWER DISPOSAL LOCATION**



INSIDE   
  OUTSIDE   
  KEY

DEPARTMENT OF BUILDING & SAFETY  
COUNTY OF RIVERSIDE

HEADQUARTERS

CONSTRUCTION ESTIMATE		ELECTRICAL FEES		PLUMBING FEES	
NO.	DESCRIPTION	NO.	DESCRIPTION	NO.	DESCRIPTION
1	2. P.L.H.		POLES		
2	2. P.L.H.		WIRE		CONTAINER PAPERS
3	2. P.L.H.		WIRE, ARMY OR T. CLK.		DRINKING FOUNTAIN
4	2. P.L.H.		MOTOR	H.P.	URINAL
5	2. P.L.H.		MOTOR	H.P.	WATER PIPING
6	2. P.L.H.		MOTOR	H.P.	FLOOR DRAIN
7	2. P.L.H.		MOTOR	H.P.	WATER SOFTENER
8	2. P.L.H.		MOTOR	H.P.	JANET (ASTOI) (DISH)
9	2. P.L.H.		FIXTURES		GARBAGE DISPOSAL
10	2. P.L.H.		OUTLETS		LAUNDRY TRAY
11	2. P.L.H.		SUB-PANEL		KITCHEN SINK
12	2. P.L.H.		RANGE AND/OR OVEN		WATER CLOSET
13	2. P.L.H.		WATER HEATER		LAVATORY
14	2. P.L.H.		SPACE HEATER		SHOWER
15	2. P.L.H.		CONSTRUCTION POLE		BATH TUB
16	2. P.L.H.		SERVICE ENTRANCE		WATER HEATER
17	2. P.L.H.		REGID. 16 SQ. FT.		SEWAGE DISPOSAL
18	2. P.L.H.		DAMAGE 24 SQ. FT.		HOUSE SEWER
19	2. P.L.H.		PERMIT FEE		GAS PIPING
20	2. P.L.H.		PERMIT FEE		PERMIT FEE

ESTIMATED VALUATION \$ 170 500

MECHANICAL FEES		ELECTRICAL FEES		PLUMBING FEES	
NO.	DESCRIPTION	NO.	DESCRIPTION	NO.	DESCRIPTION
1	HEAT APPLIANCE				
2	INLETS - OUTLETS				
3	H. SO. FT. - UNIT HEATER				
4	H. SO. FT. - PERF. CEILING GRAY.				
5	APPLIANCE VENT				
6	DOB PIPE				
7	REPAIR OR ALTER				
8	VENT SYSTEM <input type="checkbox"/> HOOD <input type="checkbox"/> EVAP. COOL <input type="checkbox"/>				
9	COMPRESSOR				
10	COMPRESSOR				
11	COMPRESSOR				
12	PERMIT FEE				

PERMIT NUMBER <b>154843</b>	KRM	NOL	PLB	CHK	FEE	CONSTR. FEE	HEAT & VENT	ELECTR. FEE	PLUMB. FEE	TOTAL FEES	PLAN CHECKER
						<b>170 50</b>				<b>170 50</b>	<b>DAISE</b>

BUILDING INFORMATION							
WOOD		CONCRETE		FIREPLACE			
CONCRETE		PIERS		MEMBRANE			
BLOCK	FRAME	ATUSSG	BRICK	CONC.	METAL	OTHER	
PLASTER (OTY WALL)		ROOF COVERING		DD. RES.			
ZONE	LOADS CHECKED BY		PERMIT USE NO.				
<b>M-3</b>	<b>B.H.</b>						
LOT	ACRES	SIKX	BEAR	LOT SIZE			
<b>35</b>	<b>05</b>	<b>05</b>	<b>05</b>	<b>ACRES</b>			
PLAN CHECK FEE							
MECHANICAL FEE							
CONSTRUCTION FEE				<b>170 50</b>			
ELECTRICAL FEE							
PLUMBING FEE							
TOTAL FEE				<b>170 50</b>			
CASH	CHECK	M.O.	N.C.				

JOB ADDRESS		OWNER	
<b>23200 TEMPSICAL</b>		<b>Hydro Conduit Corp.</b>	
USE OF BUILDING		DATE	
<b>GRAVE RUDWAY 'B'</b>		<b>11-15-67</b>	
COMMUNITY	DISTRICT	F.C.	UNITS
<b>EL CERRIETO N</b>	<b>35</b>		
LEGAL DESCRIPTION		PERMIT NUMBER	
<b>BLK SEC 35 T 4 S</b>		<b>154843</b>	
FINISHED DATE		INSPECTION	GROUP
CONTRACTOR		RELEASE BOND	
LICENSE-TYPE		DATE	

In accordance with Sec. 302-D of the Uniform Building Code, this permit shall expire if work is not commenced within 60 days. If work is suspended or abandoned for a period of 120 days, this permit shall automatically become null and void.

This permit is issued, and shall continue in effect, pursuant to the terms and conditions of Sec. 3900 of the Business and Professions Code and as a condition of the issuance hereof the following certificate is executed.

**OWNER-BUILDER**  
I hereby certify that in performance of the work for which this permit is issued I shall not employ any person in any manner whatsoever as to become subject to the Workman's Compensation Laws of the State of California.  
Owner: **Hydro Conduit Corp**  
Address: **23200 Tempsical Rd**  
Telephone: **735-2420**

**CONTRACTOR**  
I hereby certify that in performance of the work for which this permit is issued I have complied with Title 8, Article 3, Sec. 3900 of the Labor Code, and a certificate or certified copy is on file with the Riverside County Building Department.  
Contractor: **Starr & Rogers Corp**  
Address: **1000 E 5th St**  
Tel: **235-5248 Lic. #193891**  
**W.H. Hornley**

RECEIVED BY	PLAN FILE
<b>Rainch</b>	<b># 4621</b>
WATER VOLUME SEPTIC TANK	LEACH LINE
	SEEPAGE PIT
GAL.	SO. FT.
	GAL.

LETTER  FILE

DEPARTMENT OF BUILDING & SAFETY  
COUNTY OF RIVERSIDE

FIELD

CONSTRUCTION ESTIMATE		ELECTRICAL FEES		PLUMBING FEES	
NO.	NO.	NO.	NO.	NO.	NO.
1	2	3	4	5	6
SO. FL. B	SO. FL. B	HOLES			
SO. FL. B	SO. FL. B	SIGNS			DRAINAGE PIPES
SO. FL. B	SO. FL. B	TRANS. AND/OR T. CLR.			DRINKING FOUNTAIN
SO. FL. B	SO. FL. B	MOTOR	H.P.		URINAL
SO. FL. B	SO. FL. B	MOTOR	H.P.		WATER PIPING
SO. FL. B	SO. FL. B	MOTOR	H.P.		FLOOR DRAIN
SO. FL. B	SO. FL. B	MOTOR	H.P.		WATER SOFTENER
SO. FL. B	SO. FL. B	MOTOR	H.P.		WASHER (AUTD) (DISN)
ESTIMATED VALUATION	100,000	FIXTURES			GARBAGE DISPOSAL
MECHANICAL FEES		OUTLETS			LAUNDRY TRAY
HEAT APPLIANCE		SUB-PANEL			RITCHER BINK
INLETS - OUTLETS		RANGE AND/OR OVEN			WATER CLOSET
14. SQ. FT. - UNIT HEATER		WATER HEATER			LAVATORY
14. SQ. FT. - 250% CEILING MAT.		SPACE HEATER			SHOWER
APPLIANCE VENT		CONSTRUCTION POLE			BATH TUB
GAS PIPE		SERVICE ENTRANCE			WATER HEATER
REPAIR OR ALTER		RESID. 14 SQ. FT.			SEWAGE DISPOSAL
VENT SYSTEM <input type="checkbox"/> HODD <input type="checkbox"/> EVAP. COOL <input type="checkbox"/>		GARAGE 14 SQ. FT.			HOUSE SEWER
COMPRESSOR		PERMIT FEE			GAS PIPING
COMPRESSOR					PERMIT FEE
COMPRESSOR					

154843	REC	DBL	PLN CHK FEE	CONSTR. FEE	HEAT & VENT	ELECT. FEE	PLUMB. FEE	TOTAL FEES	PLAN CHECKER
				170.50				170.50	DAIGE

BUILDING INFORMATION										
WOOD	CONCRETE	PIREPLACE	CONCRETE	PIERS	MEMBRANE	BLOCK	FRAME	STUCCO	BRICK	SOHC.
	<input checked="" type="checkbox"/>									
PLASTER	DRY WALL	ROOF COVERING	NO. RMS.							
ZONE	11-3	ENGINE CHECKED BY	B.H.	PERMIT USE NO.						
SET BACK	FRONT	SIDE	REAR	LOT SIZE	5 ACRES					
PLAN CHECK FEE										
MECHANICAL FEE										
CONSTRUCTION FEE						170.50				
ELECTRICAL FEE										
PLUMBING FEE										
TOTAL FEE						170.50				

JOB ADDRESS	23200 TEMECAL	OWNER	HYDRO PRODUCT CORP
USE OF BUILDING	CRANE RUNWAY	DATE	11-14-67
COMMUNITY	EL CERRIETO	DISTRICT	A
F.C.	35	UNITS	
VALUATION	70,000	OFFICE	2
LEGAL DESCRIPTION	NW 1/4 SEC 35 T4S	DEPT. NUMBER	154843
FINAL DATE	12-21-67	INSPECTOR	GROUP
CONTRACTOR		TYPE	
LICENSE TYPE		BOND	CASH

In accordance with Sec. 302-D of the Uniform Building Code, this permit shall expire if work is not commenced within 60 days. If work is suspended or abandoned for a period of 120 days, this permit shall automatically become null and void.

This permit is issued, and shall continue in effect, pursuant to the terms and conditions of Sec. 3800 of the Business and Professions Code and as a condition of the issuance hereof the following certificate is executed.

**OWNER-BUILDER**  
I hereby certify that in performance of the work for which this permit is issued I shall not employ any person in any manner whatsoever as to become subject to the Workman's Compensation Laws of the State of California.

**CONTRACTOR**  
I hereby certify that in performance of the work for which this permit is issued I have complied with Title 5, Article 3, Sec. 3800 of the Labor Code, and a certificate or certified copy is on file with the Riverside County Building Department.

Owner: Hydro Product Corp  
Address: 23200 Temecal  
Telephone: 725-1120


Contractor: [Signature]  
Address: 2000 S. 5th  
Tel: 725-5448 Lic. #133791

RECEIVED BY	W. Smith	PLAN FILE	4631
WATER VOLUME SEPTIC TANK		LEACH LINE	
	GAL.	SQ. FT.	GAL.

ENTER  FILE

OPERATION	DATE	INSPECTOR	NO.	OPERATION	DATE	INSPECTOR
<b>BUILDING APPROVALS</b>				<b>MECHANICAL APPROVALS</b>		
1. Lot Book			33	Ovens		
2. FTGS & FRMS			34	Pioning & Ducts		
3. Steel			35	Furnace Cabinet		
4. Brick Blocks			36	Inlets & Outlets		
5. Sand Beams			37	Comb. & Ret. Air		
6. Roof Deck			38	Compressor		
7. Framing			39	Appl. Cleanings		
8. Vents			40	Final		
9. Garage Fire Wall						
10. Fireplace <i>N/C 1/10/77</i>						
11. Exterior Lath						
12. Interior Lath						
13. Exterior Grout						
14. Final <i>Final by [Signature] 10-20-67</i>						
<b>PLUMBING APPROVALS</b>				<b>PROGRESS CHECKS</b>		
15. Ground Plumb						
16. Water Piping						
17. Rough Plumb						
18. Vents						
19. Sewage Disposal						
20. Sewer						
21. Water Heater						
22. Water Softener						
23. Water Service						
24. Gas Test						
25. Final						
<b>ELECTRICAL APPROVALS</b>						
26. Power Pole						
27. Conduit						
28. Service Entrance						
29. Wiring						
30. Fixtures						
31. Service						
32. Final						

**SEWER DISPOSAL LOCATION**



B  
A  
C  
K

1  
2  
3  
4

INSIDE     OUTSIDE     KEY



**DEPARTMENT OF BUILDING & SAFETY**  
COUNTY OF RIVERSIDE

FIELD ✓

**CONSTRUCTION ESTIMATE**

**ELECTRICAL FEES**

**PLUMBING FEES**

CONSTRUCTION ESTIMATE		ELECTRICAL FEES		PLUMBING FEES	
NO.	DESCRIPTION	NO.	DESCRIPTION	NO.	DESCRIPTION
	Sq. Ft. 1		POLES		
	Sq. Ft. 2		SIAMS		DRAINAGE PIPING
	Sq. Ft. 3		TRANS. AND/OR T. CLK.		DRINKING FOUNTAIN
	Sq. Ft. 4		MOTOR	H.P.	URINAL
	Sq. Ft. 5		MOTOR	H.P.	WATER PIPING
	Sq. Ft. 6		MOTOR	H.P.	FLOOR DRAIN
	Sq. Ft. 7		MOTOR	H.P.	WATER SOFTENER
	Sq. Ft. 8		MOTOR	H.P.	WASHER (AUTO) (DIRT)
	Sq. Ft. 9		FIXTURES		GARBAGE DISPOSAL
	Sq. Ft. 10		OUTLETS		LAUNDRY TUB
	Sq. Ft. 11		SUB-PANEL		KITCHEN SINK
	Sq. Ft. 12		RANGE AND/OR OVEN		WATER CLOSET
	Sq. Ft. 13		WATER HEATER		LAVATORY
	Sq. Ft. 14		SPACE HEATER		SHOWER
	Sq. Ft. 15		CONSTRUCTION POLC		BATH TUB
	Sq. Ft. 16		SERVICE ENTRANCE		WATER HEATER
	Sq. Ft. 17		RESID. 1/2 SQ. FT.		SEWAGE DISPOSAL
	Sq. Ft. 18		GARAGE 1/2 SQ. FT.		HOUSE SEWER
	Sq. Ft. 19		PERMIT FEE		GAS PIPING
	Sq. Ft. 20				PERMIT FEE

ESTIMATED VALUATION \$ 13,500

**MECHANICAL FEES**

HEAT APPLIANCE	
INLETS - OUTLETS	
M. SQ. FT. - UNIT HEATER	
M. SQ. FT. - PERF. CEILING MAT.	
APPLIANCE VENT	
GAL. PIPE	
REPAIR OR ALTER	
VENT SYSTEM <input type="checkbox"/> HODD <input type="checkbox"/> EXHA. COOL <input type="checkbox"/>	
COMPRESSOR	
COMPRESSOR	
COMPRESSOR	
PERMIT FEE	

MOTOR	H.P.	WATER SOFTENER
MOTOR	H.P.	WASHER (AUTO) (DIRT)
MOTOR	H.P.	GARBAGE DISPOSAL
MOTOR	H.P.	LAUNDRY TUB
MOTOR	H.P.	KITCHEN SINK
MOTOR	H.P.	WATER CLOSET
MOTOR	H.P.	LAVATORY
MOTOR	H.P.	SHOWER
MOTOR	H.P.	BATH TUB
MOTOR	H.P.	WATER HEATER
MOTOR	H.P.	SEWAGE DISPOSAL
MOTOR	H.P.	HOUSE SEWER
MOTOR	H.P.	GAS PIPING
MOTOR	H.P.	PERMIT FEE

PERMIT NUMBER <b>154844</b>	REN	DBL	PLN CHK FEE	CONSTR. FEE <b>13,500</b>	HEAT & VENT	ELECT. FEE	PLUMB. FEE	TOTAL FEES <b>13,500</b>	PLAN CHECKER <b>UNICE</b>
--------------------------------	-----	-----	-------------	------------------------------	-------------	------------	------------	-----------------------------	------------------------------

**BUILDING INFORMATION**

WOOD	CONCRETE	PIERED	FIREPLACE	MEMBRANE		
CONCRETE	PIERED	MEMBRANE				
BLOCK	FRAME	STUCCO	BRICK	CONC.	METAL	OTHER
PLASTER	DRY WALL	ROOF COVERING				BD. RMS.

**JOB ADDRESS**  
53306 TEMESCAL

**OWNER**  
Hydro Control Corp

**USE OF BUILDING**  
HYDROSTATIC TEST PIT "C"

**DATE**  
11-14-67

**COMMUNITY**  
EL CERRITO

**DISTRICT**  
N

**F.C.**  
35

**UNITS**  
2500

**VALUATION**  
2500

**OFFICE**  
2

**PERMIT USE NO.**  
11-3

**WORKING CHECKED BY**  
B.A.

**PERMIT USE NO.**  
11-3

SET	FRONT	SIDE	REAR	LOT SIZE
BACK				

**LEGAL DESCRIPTION**  
NW 1/4 SEC 35 T4S

**PERMIT NUMBER**  
154844

**SUPPLEMENT TO PERMIT**  
R60

PLAN CHECK FEE	\$
MECHANICAL FEE	\$
CONSTRUCTION FEE	\$ 13,500
ELECTRICAL FEE	\$
PLUMBING FEE	\$
<b>TOTAL FEE</b>	\$ 13,500

**SIGNATURE DATE**  
3-21-68 [Signature]

**GROUP**  
TYPE

**BOND**  
BOND CASH

**RELEASE BOND**  
DATE

In accordance with Sec. 302-D of the Uniform Building Code, this permit shall expire if work is not commenced within 60 days. If work is suspended or abandoned for a period of 120 days, this permit shall automatically become null and void.

This permit is issued, and shall continue in effect, pursuant to the terms and conditions of Sec. 3800 of the Business and Professions Code and as a condition of the issuance hereof the following certificate is executed.

**OWNER-BUILDER**  
I hereby certify that in performance of the work for which this permit is issued I shall not employ any person in any manner whatsoever as to be subject to the Workmen's Compensation Laws of the State of California.

**CONTRACTOR**  
I hereby certify that in performance of the work for which this permit is issued I have complied with Title 9, Article 3, Sec. 3800 of the Labor Code, and a certificate or certified copy is on file with the Riverside County Building Department.

**RECEIVED BY**  
[Signature]

**PLAN FILE**  
# 154844 ✓

**WATER VOLUME SEPTIC TANK**  
GAL. SQ. FT. GAL.

**Owner**  
Hydro Control Corp

**Address**  
53306 Temescal

**Telephone**  
752-1150

**Contractor**  
[Signature]


**Address**  
2112 E 2nd

**Telephone**  
752-5411 Lic. # 122801

LETTER  FILE

NO.	OPERATION	DATE	INSPECTOR	NO.	OPERATION	DATE	INSPECTOR
<b>BUILDING APPROVALS</b>				<b>MECHANICAL APPROVALS</b>			
1	Set Back			33	Ovens		
2	FTCS & FRMS			34	Plenums & Ducts		
3	Steel			35	Furnace Compact.		
4	Grid Blocks			36	Inlets & Outlets		
5	Cond. Basis			37	Comb. & Ret. Air		
6	Roof Deck			38	Compressor		
7	Flashing			39	Appl. Clearance		
8	Vents			40	Final		
9	Garage Fire Wall						
10	Hearth P/L <input type="checkbox"/> T/O <input type="checkbox"/>						
11	Exterior Lath						
12	Internal Lath			OPN	<b>PROGRESS CHECKS</b>		
13	Exterior Gredo			NO.			
14	Final						
<b>PLUMBING APPROVALS</b>							
15	Ground Plumb						
16	Water Piping						
17	Rough Plumb						
18	Vents						
19	Sewage Disposal						
20	Sewer						
21	Water Heater						
22	Water Softener						
23	Water Service						
24	Gas Test						
25	Final						
<b>ELECTRICAL APPROVALS</b>							
26	Power Pole						
27	Conduit						
28	Service Entrance						
29	Wiring						
30	Fixtures						
31	Service						
32	Final						

**SEWER DISPOSAL LOCATION**



INSIDE   
  OUTSIDE   
  KEY



Route

Land Use Div.  
Road Dept.  
Health Dept.  
Other Dept.  
Building Dept.

NOTICE: THIS IS NOT A BUILDING PERMIT

APPLICATION TO CONSTRUCT  
DEPARTMENT OF BUILDING AND SAFETY  
COUNTY OF RIVERSIDE

Dist. Office E. J. [Signature]  
Permit No. \_\_\_\_\_  
Del. Date \_\_\_\_\_

Owned by W. J. [Signature] Architect [Signature] Contractor \_\_\_\_\_  
Address 27200 Terminal Exp. Rd. Address 27200 Terminal Exp. Rd. Address \_\_\_\_\_  
City Calif. Palmdale City Calif. Palmdale City \_\_\_\_\_  
Phone 818-3430 Phone 818-3430 Phone \_\_\_\_\_

I (we) the undersigned, hereby certify and acknowledge that I (we) have read the application and agree that if Curb and Gutter, and Paving, and/or Dedication of right of way is required by the County of Riverside, the Riverside County Department of Building and Safety shall not make a Final Inspection until said requirements have been met. I am also aware that no work is to be done within the County R/W without an encroachment permit.

NOW, therefore, it is agreed that I (we) will not occupy said property and will not cause said property to be occupied until I (we) have complied with all laws of the County of Riverside and the State of California governing said property.

DATE 10/31/67 SIGNATURE OF OWNER [Signature]

Approval by Signatures from the Following Departments Listed Below  
Must Be Obtained Prior to the Issuing of a Construction Permit.

Location of Job 27-200 Terminal Exp. Rd.  
Legal Description of Property Part Sec. 35N  
T. 4 S. R. 6 W.  
NO. OF SUBMITTED PLANS 3 TYPE OF CONSTRUCTION Garage  
ADDITIONAL PLOT PLANS \_\_\_\_\_  
CASE NO. \_\_\_\_\_

USE OF STRUCTURE  
SINGLE FAMILY  DUPLEX   
APARTMENTS  AGRIC.   
COMMERCIAL  INDUSTRIAL   
ALTERATIONS

NO. OF PARKING SPACES REQUIRED \_\_\_\_\_ NO. OF BUILDINGS NOW EXISTING \_\_\_\_\_  
ZONE RR-3 SETBACKS FRONT 100 SIDE 200 REAR 100  
IF 1 - 50 GRADE OR MORE, TOPOGRAPHIC PLOT PLAN REQUIRED. RECEIVED YES  NO   
SETBACK ORDINANCE # \_\_\_\_\_ OF \_\_\_\_\_ FEET REQUIRED ON \_\_\_\_\_ STREET  
DATE 10/31/67 SIGNATURE OF LAND USE OFFICIAL [Signature]

DEDICATION REQUIRED: YES  NO  NO. OF FEET \_\_\_\_\_  
CURB AND GUTTER REQUIRED: YES  NO  \_\_\_\_\_ STREET  
THE ABOVE CONSTRUCTION? YES  NO   
CAN CURB AND GUTTER FEASIBLY BE INSTALLED? YES  NO   
HAS AN ACCEPTABLE APPLICATION BEEN MADE FOR ENCROACHMENT PERMIT FOR DRIVEWAY AND STREET IMPROVEMENT? YES  NO   
DATE \_\_\_\_\_ SIGNATURE OF ROAD DEPT. OFFICIAL \_\_\_\_\_

RESIDENTIAL SEWAGE DISPOSAL \_\_\_\_\_  
COMMERCIAL SEWAGE \_\_\_\_\_  
FOOD ESTABLISHMENT \_\_\_\_\_ SWIMMING POOLS PUBLIC \_\_\_\_\_

BLDG. DEPT. \_\_\_\_\_ GRADING PERMIT REQUIRED \_\_\_\_\_ PLAN CHECK \_\_\_\_\_  
FLOOD CONTROL \_\_\_\_\_ WATER POLLUTION \_\_\_\_\_  
AIR POLLUTION \_\_\_\_\_ DIV OF HWY. \_\_\_\_\_

REMARKS: Your property may be subject to flood. Riverside County assumes no responsibility in event of flood.



DEPARTMENT OF BUILDING & SAFETY  
COUNTY OF RIVERSIDE

HEADQUARTERS

MECHANICAL ESTIMATE		ELECTRICAL FEES		PLUMBING FEES	
NO.	DESCRIPTION	NO.	DESCRIPTION	NO.	DESCRIPTION
1	1/2" P.L.S.		POLES		
2	3/4" P.L.S.		TRANS. AND/OR T. BOX		
3	1" P.L.S.		MOTOR 1-3 H.P.	4.50	
4	1 1/2" P.L.S.		MOTOR 3-9 H.P.	4.00	
5	2" P.L.S.		MOTOR 15-50 H.P.	15.00	
ESTIMATED VALUATION 18 15.00					
MECHANICAL FEES					
HEAT APPLIANCE					
INLETS - OUTLETS					
M. SQ. FT. - UNIT HEATER					
M. SQ. FT. - PERF. CEILING MAT.					
APPLIANCE VENT					
GAS PIPE					
REPAIR OR ALTER					
VENT SYSTEM <input type="checkbox"/> HOOD <input type="checkbox"/> EVAP. COOL <input type="checkbox"/>					
COMPRESSOR					
COMPRESSOR					
COMPRESSOR					
PERMIT FEE				1.00	

PERMIT NUMBER <b>154845</b>	HEAT & VENT <b>9.50</b>	ELECT. FEE <b>24.50</b>	PLUMB. FEE	TOTAL FEE <b>33.50</b>	PLAN CHECKER <b>CHIBE</b>
--------------------------------	----------------------------	----------------------------	------------	---------------------------	------------------------------

BUILDING INFORMATION									
WOOD		CONCRETE		PIERCE		FINISHLACE		MEMBRANE	
<input checked="" type="checkbox"/>		<input checked="" type="checkbox"/>		<input checked="" type="checkbox"/>		<input checked="" type="checkbox"/>		<input checked="" type="checkbox"/>	
BLOCK	FRAME	STUCCO	BRICK	CONC.	METAL	OTHER			
<input type="checkbox"/>	<input type="checkbox"/>	<input type="checkbox"/>	<input type="checkbox"/>	<input checked="" type="checkbox"/>	<input type="checkbox"/>				
PLASTER		DRY WALL		ROOF COVERING		SQ. RMS.			
<input type="checkbox"/>		<input type="checkbox"/>		<input type="checkbox"/>					
TYPE		LOADING CHECKED BY		DESIGN USE NO.					
M-3		B.H.							
BST	FRONT	3.00	BACK	LOT SIZE					
	100	100	100	ROSES					
PLAN CHECK FEE		0							
MECHANICAL FEE		0							
CONSTRUCTION FEE		9.50							
ELECTRICAL FEE		24.50							
PLUMBING FEE		0							
TOTAL FEE		33.50							

JOB ADDRESS <b>23200 TEMESCAL</b>	OWNER <b>HYDRO CONDUIT CORP.</b>
USE OF BUILDING <b>DRIVEWAY PROMOTION</b>	DATE <b>11-14-67</b>
COMMUNITY <b>EL CERRITO</b>	DISTRICT <b>N 20</b>
LEGAL DESCRIPTION <b>PARCEL SEC 35 T4S</b>	PERMIT NUMBER <b>154845</b>
FINALED DATE	INSPECTOR
GROUP	TYPE
CONTRACTOR	
LICENSE TYPE	DATE

In accordance with Sec. 302-D of the Uniform Building Code, this permit shall expire if work is not commenced within 60 days. If work is suspended or abandoned for a period of 120 days, this permit shall automatically become null and void.

This permit is issued, and shall continue in effect, pursuant to the terms and conditions of Sec. 3800 of the Business and Professions Code and as a condition of the issuance hereof the following certificate is executed.

**OWNER-BUILDER**  
I hereby certify that in performance of the work for which this permit is issued I shall not employ any person in any manner whatsoever as to become subject to the Workmen's Compensation Laws of the State of California.  
Owner **Hydro Conduit Corp**  
Address **23200 Temescal**  
Telephone **735-2420**

**CONTRACTOR**  
I hereby certify that in performance of the work for which this permit is issued I have complied with Title P, Article 3, Sec. 3800 of the Labor Code, and a certificate or certified copy is on file with the Riverside County Building Department.  
Contractor **Starrs Ruzick**  
Address **14041 5th St**  
Tel. **735-8249** Lic. # **183981**  
**W. H. Hornby**

CASH	CHECK	M.O.	N.C.
RECEIVED BY <b>Crain</b>	PLAN FILE <b>4656</b>	WATER VOLUME SEPTIC TANK	LEACH LINE
	DEEPAGE PIT	GAL.	SQ. FT.

LETTER  FILE

DEPARTMENT OF BUILDING & SAFETY  
COUNTY OF RIVERSIDE

FIELD

CONSTRUCTION ESTIMATE		ELECTRICAL FEES				PLUMBING FEES	
NO.	DESCRIPTION	NO.	DESCRIPTION	NO.	DESCRIPTION	NO.	DESCRIPTION
1	ESTIMATED VALUATION	1	PERMIT FEE	1	PERMIT FEE	1	PERMIT FEE
2	MECHANICAL FEES	2	MOTOR 1-3 H.P.	2	MOTOR 1-3 H.P.	2	URINAL
3	HEAT APPLIANCE	3	MOTOR 2-2 H.P.	3	MOTOR 2-2 H.P.	3	WATER PIPING
4	INLETS - OUTLETS	4	MOTOR 15-30 H.P.	4	MOTOR 15-30 H.P.	4	FLOOR DRAIN
5	M. 20' FT. - UNIT HEATER	5	MOTOR	5	MOTOR	5	WATER ROFTERER
6	M. 20' FT. - PERF. COILS/MAT.	6	FIXTURES	6	FIXTURES	6	WASHER (AUTO) (DISH)
7	APPLIANCE VENT	7	OUTLETS	7	OUTLETS	7	GARBAGE DISPOSAL
8	240 PIPING	8	SUB-PANEL	8	SUB-PANEL	8	LAUNDRY TRAY
9	REPAIR OR ALTER	9	RANGE AND/OR OVEN	9	RANGE AND/OR OVEN	9	KITCHEN SINK
10	VENT SYSTEM <input type="checkbox"/> HOOD <input type="checkbox"/> EVAP. COOL <input type="checkbox"/>	10	WATER HEATER	10	WATER HEATER	10	WATER CLOSET
11	COMPRESSOR	11	SPACE HEATER	11	SPACE HEATER	11	LAVATORY
12	COMPRESSOR	12	CONSTRUCTION PGLE	12	CONSTRUCTION PGLE	12	SHOWER
13	COMPRESSOR	13	SERVICE ENTRANCE	13	SERVICE ENTRANCE	13	BATH TUB
14	COMPRESSOR	14	RESID. 1/2 SQ. FT.	14	RESID. 1/2 SQ. FT.	14	WATER HEATER
15	PERMIT FEE	15	GARAGE 1/2 SQ. FT.	15	GARAGE 1/2 SQ. FT.	15	SEWAGE DISPOSAL
							HOUSE SEWER
							GAS PIPING
							PERMIT FEE


PLAN NUMBER	REV	DEL	PLN CHK FEE	CONSTR. FEE	HEAT & VENT	ELECT. FEE	PLUMBS. FEE	TOTAL FEES	PLAN CHECKER
154845				9.00		34.20		33.50	BAIRD

BUILDING INFORMATION				JOB ADDRESS				OWNER				
WOOD	CONCRETE	PIERCE	FIREPLACE	43500 TEMPLE L				HYUNG LENOVOIT CORP.				
CONCRETE	PIERS	MEMBRANE		USE OF BUILDING				DATE				
BLOCK	FRAME	STUCCO	OTHER	GARAGEWAY FOUNDATION				11-14-67				
PLASTER	DRY WALL	ROOF COVERING	BU. RMS.	COMMUNITY	DISTRICT	F.C.	UNIT	VALUATION	OFFICE			
				ELDERHART	N	20		1600	2			
ZONE	ZONING CHECKED BY	PERMIT USE NO.		LEGAL DESCRIPTION				PERMIT NUMBER				
M-3	B.H.			PLOT OF SEC 35 T4S				154845				
SET BACK	FRONT	SIDE	REAR	LOT SIZE	FINALE DATE	INSPECTOR	TYPE	BOND	BOND	CASH		
	100	100	100	ACRES	1-31-68	Formby by [Signature]		\$				
PLAN CHECK FEE				CONTRACTOR	LICENSE-TYPE				DATE			
MECHANICAL FEE				In accordance with Sec. 302-D of the Uniform Building Code, this permit shall expire if work is not commenced within 60 days. If work is suspended or abandoned for a period of 120 days, this permit shall automatically become null and void.								
CONSTRUCTION FEE				This permit is issued, and shall continue in effect, pursuant to the terms and conditions of Sec. 3800 of the Business and Professions Code and as a condition of the issuance hereof the following certificate is executed.								
ELECTRICAL FEE				OWNER-BUILDER				CONTRACTOR				
PLUMBING FEE				I hereby certify that in performance of the work for which this permit is issued I shall not employ any person in any manner whatsoever as to become subject to the Workmen's Compensation Laws of the State of California.				I hereby certify that in performance of the work for which this permit is issued I have complied with Title 8, Article 3, Sec. 3800 of the Labor Code, and a certificate or certified copy is on file with the Riverside County Building Department.				
TOTAL FEE				Owner: [Signature]				Contractor: [Signature]				
				Address: 23200 [Address]				Address: [Address]				
CASH	CHECK	M.O.	N.E.	Telephone: 275-2420				Tel: [Number]				

RECEIVED BY	PLAN FILE	WATER VOLUME SERVICE TANK	LEACH LINE	SEEPAGE PIT
[Signature]	4456			
LETTER <input type="checkbox"/>	FILE <input type="checkbox"/>			

NO.	DESCRIPTION	DATE	INSPECTOR	NO.	OPERATION	DATE	INSPECTOR
<b>BUILDING APPROVALS</b>				<b>MECHANICAL APPROVALS</b>			
1	Set Back			32	Ovens		
2	FLOOR FRAM			34	Plenums & Ducts		
3	Roof			35	Furnace Compart.		
4	Grout Blocks			36	Inlets & Outlets		
5	Band Beams			37	Comb. & Ret. Air		
6	Raft Deck			38	Compressor		
7	Framing			39	Appl. Clearance		
8	Vents			40	Final		
9	Garage Fire Wall						
10	Fireplace P/L <input type="checkbox"/> T/O <input type="checkbox"/>						
11	Exterior Lath						
12	Internal Lath			OPN NO.	<b>PROGRESS CHECKS</b>		
13	Exterior Grade						
14	Final						
<b>PLUMBING APPROVALS</b>							
15	Ground Plumb						
16	Water Piping						
17	Rough Plumb						
18	Vents						
19	Salvage Disposal						
20	Water						
21	Water Heater						
22	Water Softener						
23	Water Service						
24	Gas Test						
25	Final						
<b>ELECTRICAL APPROVALS</b>							
26	Power Pole						
27	Conduit						
28	Service Entrances						
29	Wiring						
30	Fixtures						
31	Service						
32	Final						

**SEWER DISPOSAL LOCATION**



BACK

FRONT

INSIDE   
  OUTSIDE   
  KEY

DEPARTMENT OF BUILDING & SAFETY  
COUNTY OF RIVERSIDE

HEADQUARTERS

CONSTRUCTION ESTIMATE				ELECTRICAL FEES				PLUMBING FEES			
				NO.				NO.			
Sq. Ft. 1				1	EAST MAIN	2 00					
Sq. Ft. 1				1	TRANS. MAIN	2 50					
Sq. Ft. 1					POLES						
Sq. Ft. 1					SIGNAL	1 00				DRAINAGE FEES	20 00
Sq. Ft. 1					TRANS. AMP. OR T. CL.	10 00				DRINKING FOUNTAIN	
Sq. Ft. 2				2	MOTOR 1/2 H.P.	2 00				URINAL	
Sq. Ft. 1				1	MOTOR 3/4 H.P.	10 00				WATER PIPING	
Sq. Ft. 1				1	MOTOR 1 H.P.	1 50				FLOOR DRAIN	
ESTIMATED VALUATION \$ 5000					MOTOR					WATER SOFTENER	
MECHANICAL FEES					MOTOR					WASHER (AUTO) (DISH)	
HEAT APPLIANCE					MOTOR					PASSAGE DISPOSAL	
INLETS - OUTLETS				20	PICTURES	4 00				LAUNDRY TRAY	
M. SQ. FT. - UNIT SEATER				21	OUTLETS	5 10				KITCHEN SINK	
M. SQ. FT. - PERF. CEILING MAY.				3	SUB-PANEL	3 00				WATER CLOSET	
APPLIANCE VENT					RANGE AND/OR OVEN					LAVATORY	
GAS PIPE					WATER HEATER					SHOWER	
REPAIR OR ALTER					SPACE HEATER					BATH TUB	
VENT SYSTEM <input type="checkbox"/> HOOD <input type="checkbox"/> EVAP. COOL <input type="checkbox"/>					CONSTRUCTION POLE					WATER HEATER	
COMPRESSOR					SERVICE ENTRANCE					SEWAGE DISPOSAL	
COMPRESSOR					RESID. 1 1/2 SQ. FT.					HOUSE SEWER	
COMPRESSOR					GARAGE 1 1/2 SQ. FT.					GAS PIPING	
PERMIT FEE					PERMIT FEE	1 00				PERMIT FEE	
PERMIT NUMBER 154847				REAR	FLY CATCHER FEE 18 00	HEAT & VENT 40 10	PLUMB. FEE	TOTAL FEES 58 10	PLAN CHECKER	DANCE	

BUILDING INFORMATION				JOB ADDRESS				OWNER				
WOOD	CONCRETE	PIERCE	FIREPLACE	23200 TEMESCAL				HYDRO CONDUIT CORP.				
CONCRETE	PIERS	MEMBRANE		BOLLER ROOM + M.C.E.				DATE 11-14-67				
BLOCK	FRAME	SIROCCO	BRICK	CONC.	METAL	OTHER	COMMUNITY	DISTRICT	F.C.	UNITS	VALUATION	OFFICE
							EL CERRITO	N	35		5000	Z
PLASTER	DRY WALL	ROOF COVERING	RD. RMS.	LEGAL DESCRIPTION				PERMIT NUMBER				
				P.R. SEC. 35 T4S				154847				
ZONE	ROOFING CHECKED BY	PERMIT USE NO.		R6W				SUPPLEMENT TO PERMIT				
M-3	B.P.											
SET	FRONT	WIDE	DEAR	LRT SIZE	FINALED DATE	INSPECTOR	GROUP	TYPE	BOND	BOND	CASH	
BACK	100	100	100	ACRES					S			
PLAN CHECK FEE				CONTRACTOR				RELEASE BOND				
MECHANICAL FEE				LICENSE-TYPE				DATE				
CONSTRUCTION FEE 18 00				In accordance with Sec. 302-D of the Uniform Building Code, this permit shall expire if work is not commenced within 60 days. If work is suspended or abandoned for a period of 120 days, this permit shall automatically become null and void.								
ELECTRICAL FEE 40 10				This permit is issued, and shall continue in effect, pursuant to the terms and conditions of Sec. 3800 of the Business and Professions Code and as a condition of the issuance hereof the following certificate is executed.								
PLUMBING FEE				OWNER-BUILDER				CONTRACTOR				
TOTAL FEES 58 10				I hereby certify that in performance of the work for which this permit is issued I shall not employ any person in any manner whatsoever so to become subject to the Workmen's Compensation Laws of the State of California.				I hereby certify that in performance of the work for which this permit is issued I have complied with Title 8, Article 3, Sec. 3800 of the Labor Code, and a certificate or certified copy is on file with the Riverside County Building Department.				
CASH	CHECK	M.O.	U.F.	Owner Hydro Conduit				Contractor STEVENS ROBERT P.				
				Address 23200 Temescal Rd				Address P.O. Box 5291				
RECEIVED				Telephone 735-2420				Tel. 735-5249 Lic. #193981				
RAIGH				PLAN FILE # 46 50								
SEWER VOLUME SEPTIC TANK				LEACH LINE				MESSAGE PIT				
GAL.				SQ. FT.				GAL.				

LETTER  FILE

DEPARTMENT OF BUILDING & SAFETY  
COUNTY OF RIVERSIDE

FIELD

CONSTRUCTION ESTIMATE

ELECTRICAL FEES

PLUMBING FEES

Sq. Ft. 3		NO.		NO.	
Sq. Ft. 0		1	EAST WINDS 2 00		
Sq. Ft. 0		1	TRANS. CABIN 2 50		
Sq. Ft. 0			POLES		
Sq. Ft. 0			SIGNS		URINAGE PIPING
Sq. Ft. 0		1	TRANK. AND/OR T. CL. 2000 LBS 10 00		DRINKING FOUNTAIN
Sq. Ft. 0		2	MOTOR F.F. H.P. 2 00		URINAL
Sq. Ft. 0		1	MOTON 200 H.P. 10 00		WATER PIPING
Sq. Ft. 0		1	MOTOR 1.2 H.P. 1 50		FLOOR DRAIN
			MOTOR H.P.		WATER SOFTENER
			MOTOR H.P.		WASHER (AUTO) (DISH)
		30	FIXTURES 4 00		GARBAGE DISPOSAL
		31	OUTLETS 5 10		LAUNDRY TRAY
		3	SUB-PANEL 3 00		KITCHEN SINK
			RANGE AND/OR OVEN		WATER CLOSET
			WATER HEATER		LAVATORY
			SPACE HEATER		SHOWER
			CONSTRUCTION POLE		BATH TUB
			SERVICE ENTRANCE		WATER HEATER
			RESID. 10 SQ. FT.		SEWAGE DISPOSAL
			GARAGE 1/2 SQ. FT.		HOUSE SEWER
		1	PERMIT FEE 1 00		GAS PIPING
					PERMIT FEE

ESTIMATED VALUATION 5000

MECHANICAL FEES

HEAT APPLIANCE	
INLETS - OUTLETS	
M. SQ. FT. - UNIT HEATER	
M. SQ. FT. - PERF. CEILING MAT.	
APPLIANCE VENT	
GAS PIPE	
REPAIR OR ALTER	
VENT SYSTEM <input type="checkbox"/> HOOD <input type="checkbox"/> EVAP. COOL <input type="checkbox"/>	
COMPRESSOR	
COMPRESSOR	
COMPRESSOR	
PERMIT FEE	

PERMITS NUMBER 154847	REN	DBL	PLN CHK FEE	CONSTR. FEE 15 00	HEAT & VERT	ELECT. FEE 40 10	PLUMB. FEE	TOTAL FEES 55 10	PLAN CHECKER GARRE
-----------------------	-----	-----	-------------	-------------------	-------------	------------------	------------	------------------	--------------------

BUILDING INFORMATION

WOOD	CONCRETE	FIREPLACE
CONCRETE	PIERS	MEMBRANE
BLOCK	FRAME	STUCCO
BRICK	CONC.	METAL
OTHER		
PLASTER	DRY WALL	ROOF COVERING
BD. RMS.		

JOB ADDRESS 23200 TEMESCHL	OWNER HYDRO CONDUIT CORP
USE OF BUILDING BOILER ROOM + M.G.E.	DATE 11-14-67
COMMUNITY EL CERRITO	DISTRICT N 32
UNITS	VALUATION 5000
OFFICE	

ZONE 11-3	ZONING CHECKED BY B.J.S	PERMIT USE NO.
SET BACK FRONT 100	SIDE 800	REAR 100
LOT SIZE	1100'S	

LEGAL DESCRIPTION FOR SEC 35 745	PERMIT NUMBER 154847
FINAL DATE 11-14-67	SUPPLEMENT TO PERMIT
CONTRACTOR	RELEASE BOND
LICENSE TYPE	DATE

PLAN CHECK FEE	
MECHANICAL FEE	
CONSTRUCTION FEE	15 00
ELECTRICAL FEE	40 10
PLUMBING FEE	
TOTAL FEE	55 10
CASH	CHECK 100
M.O.	N.C.

In accordance with Sec. 302-D of the Uniform Building Code, this permit shall expire if work is not commenced within 60 days. If work is suspended or abandoned for a period of 120 days, this permit shall automatically become null and void.

This permit is issued, and shall continue in effect, pursuant to the terms and conditions of Sec. 3900 of the Business and Professions Code and as a condition of the issuance hereof the following certificate is executed:

**OWNER-BUILDER**  
I hereby certify that in performance of the work for which this permit is issued I shall not employ any person in any manner whatsoever as to become subject to the Workmen's Compensation Laws of the State of California.  
Owner Hale Handout  
Address 23200 Temeschl  
Telephone 425-5481

**CONTRACTOR**  
I hereby certify that in performance of the work for which this permit is issued I have complied with Title 8, Article 3, Sec. 2900 of the Labor Code, and a certificate or certified copy is on file with the Riverside County Building Department.  
Contractor Hydro Conduit Corp  
Address 112 E 30th  
Tel. 363-0451 Lic. #35471


RECEIVED BY <u>Garrett</u>	PLAN FILE # <u>46 50</u>
WATER VOLUME SEPTIC TANK	LEACH LINE
BEEPAGE PIT	
GAL.	SO. FT.

LETTER  FILE

NO.	OPERATION	DATE	INSPECTOR	NO.	OPERATION	DATE	INSPECTOR
BUILDING APPROVALS				MECHANICAL APPROVALS			
1	Est. Book			35	Chimneys		
2	FTGS & FRMS			34	Plenums & Ducts		
3	Floor			35	Furnace Compact.		
4	Grout Blocks			36	Inlets & Outlets		
5	Cond. Beams			37	Comb. & Ret. Air		
6	Roof Deck			38	Compressor		
7	Framing			37	Appl. Clearance		
8	Vents			38	Final		
9	Garage Fire Wall						
10	Fireplaces P/L <input type="checkbox"/> T/O <input type="checkbox"/>						
11	Exterior Lath						
12	Internal Lath						
13	Exterior Grade						
14	Final <i>Franklin G. Drake</i>			27	<i>Update 11-24-67</i>		
					<i>High Voltage Conduit Covered with</i>		
					<i>Concrete Colored Red Hampshire 11-24-67</i>		
					<i>Conduit Covered to pull pit</i>		
					<i>Hampshire 11-24-67</i>		
PLUMBING APPROVALS				PROGRESS CHECKS			
15	Ground Plumb						
	Water Piping						
17	Rough Plumb						
18	Vents						
19	Sewage Disposal						
20	Sewer						
21	Water Heater						
22	Water Softener						
23	Water Service						
24	Gas Test						
25	Final						
ELECTRICAL APPROVALS				SEWER DISPOSAL LOCATION			
26	Power Pole						
27	Conduit						
28	Service Entrance						
29	Wiring						
30	Fixtures						
31	Service						
32	Final						

OFF NO.

*Update 11-24-67*  
*High Voltage Conduit Covered with*  
*Concrete Colored Red Hampshire 11-24-67*  
*Conduit Covered to pull pit*  
*Hampshire 11-24-67*



INSIDE     OUTSIDE     KEY



Route \_\_\_\_\_  
 Land Use Div.   
 Road Dept.   
 Health Dept.   
 Other Dept.   
 Building Dept.

**NOTICE: THIS IS NOT A BUILDING PERMIT**  
 APPLICATION TO CONSTRUCT  
 DEPARTMENT OF BUILDING AND SAFETY  
 COUNTY OF RIVERSIDE

Dist. Office: Placentia  
 Permit No. \_\_\_\_\_  
 Del. Date: \_\_\_\_\_

Owner: John Condit, Esq. Architect: St. 2024 Kaper Corp. Contractor: \_\_\_\_\_  
 Address: 23245 Temescal St. Address: P.O. Box 5149 Address: \_\_\_\_\_  
 City: Corvallis, Calif. City: Corvallis, Calif. City: \_\_\_\_\_  
 Phone: 735-52420 Phone: 735-52419 Phone: \_\_\_\_\_

I (we) the undersigned, hereby certify and acknowledge that I (we) have read the application and agree that if Curb and Gutter, and  
 paving, and/or Dedication of right of way is required by the County of Riverside, the Riverside County Department of Building and Safety  
 shall not make a final inspection until said requirements have been met. I am also aware that no work is to be done within the County R/W  
 without an encroachment permit.  
 NOW, therefore, it is agreed that I (we) will not occupy said property and will not cause said property to be occupied until I (we) have  
 complied with all laws of the County of Riverside and the State of California governing said property.

DATE: 10/31/67 SIGNATURE OF OWNER: [Signature]

Approval by Signature from the Following Departments Listed Below  
 Must Be Obtained Prior to the Issuing of a Construction Permit.

Location of Job: 33-200 Temescal USE OF STRUCTURE  
 Legal Description of Property: Part of Sec 35 SINGLE FAMILY  DUPLEX   
7492 Plan APARTMENTS  AGRIC.   
 NO. OF SUBMITTED PLANS: \_\_\_\_\_ TYPE OF CONSTRUCTION: \_\_\_\_\_ COMMERCIAL  INDUSTRIAL   
 ADDITIONAL PLOT PLANS: \_\_\_\_\_ ALTERATIONS   
 CASE NO. \_\_\_\_\_  
 NO. OF PARKING SPACES REQUIRED: 70 NO. OF BUILDINGS NOW EXISTING: 0  
 ZONE: M-3 SETBACKS: FRONT 100' SIDE 100' REAR 100'  
 IF 1 - 50 GRADE OR MORE, TOPOGRAPHIC PLOT PLAN REQUIRED. RECEIVED YES  NO   
 SETBACK ORDINANCE: None of FEET REQUIRED ON \_\_\_\_\_ STREET  
 DATE: 10-31-67 SIGNATURE OF LAND USE OFFICIAL: [Signature]

DEDICATION REQUIRED: YES  NO  NO. OF FEET: \_\_\_\_\_  
 CURB AND GUTTER REQUIRED: YES  NO  STREET \_\_\_\_\_  
 THE ABOVE CONSTRUCTION? YES  NO   
 CAN CURB AND GUTTER FEASIBLY BE INSTALLED? YES  NO   
 HAS AN ACCEPTABLE APPLICATION BEEN MADE FOR ENCROACHMENT PERMIT FOR DRIVEWAY AND STREET  
 IMPROVEMENT? YES  NO  will be in future  
 DATE: 10-31-67 SIGNATURE OF ROAD DEPT. OFFICIAL: [Signature]

RESIDENTIAL SEWAGE DISPOSAL \_\_\_\_\_  
 COMMERCIAL SEWAGE: 3500 gal septic tank 2275 sq ft leachin area (perpetual)  
 FOOD ESTABLISHMENT: Paul Beyley's SWIMMING POOLS PUBLIC \_\_\_\_\_

BLDG. DEPT. \_\_\_\_\_ GRADING PERMIT REQUIRED \_\_\_\_\_ PLAN CHECK \_\_\_\_\_  
 FLOOD CONTROL \_\_\_\_\_ WATER POLLUTION \_\_\_\_\_  
 AIR POLLUTION: St. Paul phenolic CIV OF HWY. \_\_\_\_\_  
 REMARKS: John W. Beyley Your property may be subject to  
 flood. Riverside County assumes  
 no responsibility in event of flood.

DEPARTMENT OF BUILDING & SAFETY  
COUNTY OF RIVERSIDE

HEADQUARTERS

CONSTRUCTION ESTIMATE		ELECTRICAL FEES		PLUMBING FEES	
NO.		NO.		NO.	
	Sq. Ft. 0		POLES		
	Sq. Ft. 0		SIGNS		DRINKING FOUNTAIN
	Sq. Ft. 0		TRAYS, AND/OR S. T. CLR.		URINAL
	Sq. Ft. 0		MOTOR	H.P.	WATER PIPING
	Sq. Ft. 0		MOTOR	H.P.	FLOOR DRAIN
	Sq. Ft. 0		MOTOR	H.P.	WATER SOFTENER
	Sq. Ft. 0		MOTOR	H.P.	WASHER (DISH) (DISH)
	Sq. Ft. 0		MOTOR	H.P.	GARBAGE DISPOSAL
	Sq. Ft. 0		FIXTURES		LAUNDRY TRAY
	Sq. Ft. 0		OUTLETS		KITCHEN SINK
	Sq. Ft. 0		SW-PANEL		WATER CLOSET
	Sq. Ft. 0		RANGE AND/OR OVEN		LAUNDRY
	Sq. Ft. 0		WATER HEATER		SHOWER
	Sq. Ft. 0		SPACE HEATER		BATH TUB
	Sq. Ft. 0		CONSTRUCTION POLE		WATER HEATER
	Sq. Ft. 0		SERVICE ENTRANCE		SEWAGE DISPOSAL
	Sq. Ft. 0		RESID. 14 SQ. FT.		HOUSE SEWER
	Sq. Ft. 0		GARAGE 14 SQ. FT.		GAS PIPING
	Sq. Ft. 0		PERMIT FEE		PERMIT FEE

ESTIMATED VALUATION 13

MECHANICAL FEES

HEAT APPLIANCE	
IDLERS - OUTLETS	
M. SQ. FT. - UNIT HEATER	
M. SQ. FT. - PERT. CEILING MAY.	
APPLIANCE VENT	
GAS PIPE	
REPAIR OR ALTER	
VENT SYSTEM <input type="checkbox"/> HOOD <input type="checkbox"/> EVAP. COOL <input type="checkbox"/>	
COMPRESSOR	
COMPRESSOR	
COMPRESSOR	
PERMIT FEE	

PERMIT NUMBER <b>154848</b>	PLAN CHECKER <b>600</b>	CRS. FEE	HEAT & VENT	ELECT. FEE	PLUMB. FEE	TOTAL FEES <b>600</b>	PLAN CHECKER
--------------------------------	----------------------------	----------	-------------	------------	------------	--------------------------	--------------

BUILDING INFORMATION							
WOOD	CONCRETE	FIREPLACE		JOB ADDRESS <b>23200 TEMESCAL</b>			
CONCRETE	PIERS	MEMORANE		OWNER <b>HYDRO CONDUIT CORP.</b>			
BLOCK	FRAME	STUCCO	BRICK	CONG.	METAL	OTHER	DATE <b>11-14-67</b>
PLASTER	DRY WALL	WOOD COVERING	CD. RMS.	USE OF BUILDING <b>PRESSURE W. FND.</b>			
COMMUNITY <b>ELERRITO</b>				DISTRICT <b>4N</b>	F.C. <b>70</b>	UNITS	VALUATION
PERMIT USE NO.				OFFICE <b>Z</b>			
ZONING CHECKED BY <b>M-3 B.H.</b>				LEGAL DESCRIPTION <b>POP SEC 35 T4S</b>			
LOT SIZE				PERMIT NUMBER <b>154848</b>			
PLAN CHECK FEE				SUPPLEMENT TO PERMIT			
MECHANICAL FEE				FINISHED DATE			
CONSTRUCTION FEE				INSPECTOR			
ELECTRICAL FEE				GROUP			
PLUMBING FEE				TYPE			
TOTAL FEE				BOND			
CASH				BOND CASH			

CONTRACTOR	RELEASE BOND
LICENSE TYPE	DATE

In accordance with Sec. 302-D of the Uniform Building Code, this permit shall expire if work is not commenced within 60 days. If work is suspended or abandoned for a period of 120 days, this permit shall automatically become null and void.

This permit is issued, and shall continue in effect, pursuant to the terms and conditions of Sec. 3050 of the Business and Professions Code and as a condition of the issuance hereof the following certificate is executed.

**OWNER-BUILDER**  
I hereby certify that in performance of the work for which this permit is issued I shall not employ any person in any manner whatsoever as to become subject to the Workmen's Compensation Laws of the State of California.  
Owner: Hydro Conduit  
Address: 23200 Temescal  
Telephone: 735-2420

**CONTRACTOR**  
I hereby certify that in performance of the work for which this permit is issued I have complied with Title 4, Article 3, Sec. 3000 of the Labor Code, and a certificate or certified copy is on file with the Riverside County Building Department.  
Contractor: Sharon's Roofing Corp.  
Address: PO Box 549  
Tel: 735-5249 Lic. 0132981  
W. W. W. W.

RECEIVED BY	PLAN FILE
<i>[Signature]</i>	<b>4669</b>
WATER VOLUME SEPTIC TANK	LEACH LINE
	SEEPAGE PIT
GAL.	SQ. FT.

LETTER  FILE



DEPARTMENT OF BUILDING & SAFETY  
COUNTY OF RIVERSIDE

FIELD

CONSTRUCTION ESTIMATE		ELECTRICAL FEES		PLUMBING FEES	
NO.	DESCRIPTION	NO.	DESCRIPTION	NO.	DESCRIPTION
	1st Fl.		POLES		ONWASE PIPING
	2nd Fl.		WIRING		BRINKING FOUNTAIN
	3rd Fl.		TRANS. AND/OR T. CLK.		URINAL
	4th Fl.		MOTOR	H.P.	WATER PIPING
	5th Fl.		MOTOR	H.P.	FLOOR DRAIN
	6th Fl.		MOTOR	H.P.	WATER CAPPED
	7th Fl.		MOTOR	H.P.	WASHER (AUTO) (DISH)
	8th Fl.		MOTOR	H.P.	GARBAGE DISPOSAL
	9th Fl.		MOTOR	H.P.	LAUNDRY TRAY
	10th Fl.		MOTOR	H.P.	KITCHEN SINK
	11th Fl.		MOTOR	H.P.	WATER CLOSET
	12th Fl.		MOTOR	H.P.	LAVATORY
	13th Fl.		MOTOR	H.P.	SHOWER
	14th Fl.		MOTOR	H.P.	BATH TUB
	15th Fl.		MOTOR	H.P.	WATER HEATER
	16th Fl.		MOTOR	H.P.	SEWAGE DISPOSAL
	17th Fl.		MOTOR	H.P.	HOUSE SEWER
	18th Fl.		MOTOR	H.P.	GAS PIPING
	19th Fl.		MOTOR	H.P.	PERMIT FEE

ESTIMATED VALUATION	\$	MECHANICAL FEES		HEAT & VENT	ELECT. FEE	PLUMB. FEE	TOTAL FEES	PLAN CHECKER
154848								

BUILDING INFORMATION				JOB ADDRESS				OWNER				
WOOD	CONCRETE	CONCRETE	FIREPLACE	33200 TEMESCAL				HYDRO CONDUIT CORP.				
CONCRETE	PIERS	MEMBRANE		1800 STRESSER FARM				DATE 11-14-67				
BLOCK	FRAME	STUCCO	BRICK	CONC.	METAL	OTHER	COMMUNITY	DISTRICT	F.O.D.	WHITE	VALUATION	OFFICE
							ELERRITE	740	10		1500	2
PLASTER	DRY WALL	ROOF COVERING	RD. FMD.	LEGAL DESCRIPTION				PERMIT NUMBER				
				R1 SEC 35 T4S				154848				

ZONE	ZONING CHECKED BY	PERMIT USE NO.	FINISHED DATE	INSPECTOR	GROUP	TYPE	BOND	BOND	CASH
M-3	B.H.		12-14-67	W. H. H. H.			\$		

PLAN CHECK FEE	MECHANICAL FEE	CONSTRUCTION FEE	ELECTRICAL FEE	PLUMBING FEE	TOTAL FEE	RELEASE BOND	DATE
		12 00					

In accordance with Sec. 302-D of the Uniform Building Code, this permit shall expire if work is not commenced within 60 days. If work is suspended or abandoned for a period of 120 days, this permit shall automatically become null and void.

This permit is issued, and shall continue in effect, pursuant to the terms and conditions of Sec. 3800 of the Business and Professions Code and as a condition of the issuance hereof the following certificate is executed.

<p><b>OWNER-BUILDER</b> I hereby certify that in performance of the work for which this permit is issued I shall not employ any person in any manner whatsoever as to become subject to the Workmen's Compensation Laws of the State of California.</p> <p>Owner: <u>[Signature]</u> Address: <u>[Address]</u> Telephone: <u>[Phone]</u></p>	<p><b>CONTRACTOR</b> I hereby certify that in performance of the work for which this permit is issued I have complied with Title 8, Article 3, Sec. 3800 of the Labor Code, and a certificate or certified copy is on file with the Riverside County Building Department.</p> <p>Contractor: <u>[Signature]</u> Address: <u>[Address]</u> Tel: <u>[Phone]</u> Lic. # <u>[License]</u></p>
----------------------------------------------------------------------------------------------------------------------------------------------------------------------------------------------------------------------------------------------------------------------------------------------------------------------------------------------------------	-------------------------------------------------------------------------------------------------------------------------------------------------------------------------------------------------------------------------------------------------------------------------------------------------------------------------------------------------------------------------------------------------------

LETTER  FILE  FOUNDATION ONLY

OPERATION		DATE	INSPECTOR	NO.	OPERATION		DATE	INSPECTOR
<b>BUILDING APPROVALS</b>					<b>MECHANICAL APPROVALS</b>			
1	Set Back			33	Opens			
2	FTGS & FRMS			34	Plenums & Ducts			
3	Steel			35	Furnace Compart.			
4	Grout Blocks			36	Inlets & Outlets			
5	Bond Beams			37	Comb. & Ret. Air			
6	Roof Deck			38	Compressor			
7	Framing			39	Appl. Clearance			
8	Vents			40	Final			
9	Garage Fire Wall							
10	Hearth P/C <input type="checkbox"/> T/O <input type="checkbox"/>							
11	Exterior Lath							
12	Internal Lath							
13	Exterior Grade							
14	Final							
<b>PLUMBING APPROVALS</b>					<b>PROGRESS CHECKS</b>			
15	Ground Plumb							
16	Water Piping							
17	Rough Plumb							
18	Vents							
19	Sewage Disposal							
20	Sewer							
21	Water Heater							
22	Water Softener							
23	Water Service							
24	Gas Test							
25	Final							
<b>ELECTRICAL APPROVALS</b>					<b>SEWER DISPOSAL LOCATION</b>			
26	Power Pole				<div style="border: 1px solid black; width: 100%; height: 100%; display: flex; align-items: center; justify-content: center;"> <span style="writing-mode: vertical-rl; transform: rotate(180deg); font-weight: bold; margin-right: 5px;">B A C K</span> <span style="writing-mode: vertical-rl; font-weight: bold; margin-left: 5px;">F R O N T</span> </div>			
27	Conduit							
28	Service Entrance							
29	Wiring							
30	Fixtures							
31	Service							
32	Final							

INSIDE     OUTSIDE     KEY

DEPARTMENT OF BUILDING & SAFETY  
COUNTY OF RIVERSIDE

HEADQUARTERS

ESTIMATION ESTIMATE		ELECTRICAL FEES		PLUMBING FEES	
NO.	DESCRIPTION	NO.	DESCRIPTION	NO.	DESCRIPTION
	Sq. Ft. A		POLE		DRAINAGE PIPING
	Sq. Ft. B		SIGNS		DRINKING FOUNTAIN
	Sq. Ft. C		TRAY, AND/OR T. CL.		URINAL
	Sq. Ft. D		MOTOR	H.P.	WATER PIPING
	Sq. Ft. E		MOTOR	H.P.	FLOOR DRAIN
	Sq. Ft. F		MOTOR	H.P.	WATER SOFTENER
	Sq. Ft. G		MOTOR	H.P.	WASHER (AUTO) (1018)
	Sq. Ft. H		FIXTURES		GARBAGE DISPOSAL
	Sq. Ft. I		CUTLETS		LAUNDRY TRAY
	Sq. Ft. J		SUB PANEL		KITCHEN SINK
	Sq. Ft. K		RANGE AND/OR OVEN		WATER CLOSET
	Sq. Ft. L		WATER HEATER		LAVATORY
	Sq. Ft. M		SPACE HEATER		SHOWER
	Sq. Ft. N		CONSTRUCTION POLE		BATH TUB
	Sq. Ft. O		SERVICE ENTRANCE		WATER HEATER
	Sq. Ft. P		RESID. 12 SQ. FT.		SEWAGE DISPOSAL
	Sq. Ft. Q		GARAGE 12 SQ. FT.		HOUSE SEWER
	Sq. Ft. R		PERMIT FEE		GAS PIPING
	Sq. Ft. S				PERMIT FEE

ESTIMATED VALUATION \$

MECHANICAL FEES

HEAT APPLIANCE	
INLETS - OUTLETS	
M. SQ. FT. - HEAT HEATER	
M. SQ. FT. - REFR. CEILING MAT.	
APPLIANCE VENT	
RAN PIPE	
REPAIR OR ALTER	
VENT SYSTEM <input type="checkbox"/> REOC <input type="checkbox"/> EVAP. COOL <input type="checkbox"/>	
COMPRESSOR	
COMPRESSOR	
COMPRESSOR	
PERMIT FEE	

PERMIT NUMBER: 154849  
 PERM. FEE: \$600  
 CONSTR. FEE: \$  
 HEAT & VENT: \$  
 ELECTR. FEE: \$  
 PLUMB. FEE: \$  
 TOTAL FEE: \$600  
 PLAN CHECKER: [Signature]

BUILDING INFORMATION

WOOD  CONCRETE  FIREPLACE   
 CONCRETE  PIERCE  MEMBRANE   
 BLOCK  FRAME  STUCCO  BRICK  CONC.  METAL  OTHER   
 PLASTER  DOOR WALL  ROOF COVERIAL  SO. PARS.   
 ZONE: M-3  
 ISSUED CHECKED BY: B.H.  
 PERMIT USE NO.:  
 LOT SIZE: 6  
 PLAN CHECK FEE: \$  
 MECHANICAL FEE: \$  
 CONSTRUCTION FEE: \$  
 ELECTRICAL FEE: \$  
 PLUMBING FEE: \$  
 TOTAL FEE: \$600  
 RECEIVED BY: [Signature]  
 M.O. NO.: 4670  
 WATER VOLUME SEPTIC TANK: GAL.  
 LEACH LINE: SQ. FT.  
 SEPTIC PIT: GAL.

JOB ADDRESS: 2300 TEMESCAL HYDRO CONDUIT BR  
 OWNER: HYDRO CONDUIT BR  
 USE OF BUILDING: TRANSFER PITS  
 DATE: 11-14-57  
 COMMUNITY: FLEBRITON 70  
 SUBTRACT P.C. UNITS: 2  
 VALUATION: \$  
 OFFICE: Z  
 PERMIT NUMBER: 154849  
 SUPPLEMENT TO PERMIT:  
 FINALED DATE: [ ]  
 INSPECTOR: [ ]  
 GROUP: [ ]  
 TYPE: [ ]  
 BOND: \$  
 BOND CASH: \$  
 RELEASE BOND: [ ]  
 DATE: [ ]  
 CONTRACTOR: [ ]  
 LICENSE-TYPE: [ ]  
 In accordance with Sec. 302-D of the Uniform Building Code, this permit shall expire if work is not commenced within 60 days. If work is suspended or abandoned for a period of 120 days, this permit shall automatically become null and void.  
 This permit is issued, and shall continue in effect, pursuant to the terms and conditions of Sec. 3000 of the Business and Professions Code and as a condition of the issuance hereof the following certificate is executed.  
 OWNER-BUILDER: I hereby certify that in performance of the work for which this permit is issued I shall not employ any person in any manner whatsoever as to become subject to the Workmen's Compensation Laws of the State of California.  
 CONTRACTOR: I hereby certify that in performance of the work for which this permit is issued I have complied with Title 8, Article 3, Sec. 3900 of the Labor Code, and a certificate or certified copy is on file with the Riverside County Building Department.  
 Owner: [Signature]  
 Address: 2300 TEMESCAL  
 Telephone: 735-2420  
 Contractor: STEPHEN ROYER CORP.  
 Address: 20 BOX 649  
 Tel: 735-5249 Lic. 183981  
 BY: [Signature]

LETTER  FILE

DEPARTMENT OF BUILDING & SAFETY  
COUNTY OF RIVERSIDE

FIELD ✓

CONSTRUCTION ESTIMATE

ELECTRICAL FEES

PLUMBING FEES

NO.	Sq. Ft. A	NO.	PLUMBING FEES
1st Fl.	Sq. Ft. B		
2nd Fl.	Sq. Ft. B		
3rd Fl.	Sq. Ft. B		
Gar.	Sq. Ft. B		
Col. P.	Sq. Ft. B		
Util	Sq. Ft. B		

ESTIMATED VALUATION 15

NO.	MECHANICAL FEES	ELECTRICAL FEES	PLUMBING FEES
	HEAT APPLIANCE	MOTOR N.P.	WATER SOFTENER
	INLETS - OUTLETS	MOTOR N.P.	WASHER (AUTOMATIC) (DISH)
	G. SQ. FT. - UNIT HEATER	MOTOR N.P.	CANBARS DISPOSAL
	S. SQ. FT. - REEF. CEILING MAT.	MOTOR N.P.	LAUNDRY TUB
	APPLIANCE VENT	MOTOR N.P.	KITCHEN SINK
	GAS PIPE	MOTOR N.P.	WATER CLOSET
	REPAIR OR ALTER	MOTOR N.P.	LAVATORY
	VENT SYSTEM <input type="checkbox"/> HOOD <input type="checkbox"/> EVAP. COOL <input type="checkbox"/>	MOTOR N.P.	SHOWER
	COMPRESSOR	MOTOR N.P.	BATH TUB
	COMPRESSOR	MOTOR N.P.	WATER HEATER
	COMPRESSOR	MOTOR N.P.	SEWAGE DISPOSAL
	PERMIT FEE	MOTOR N.P.	HOUSE SEWER
		MOTOR N.P.	GAS PIPING
		MOTOR N.P.	PERMIT FEE

PERMIT NUMBER <b>154849</b>	CONSTR. FEE <b>12.00</b>	HEAT & VENT	ELECT. FEE	PLUMB. FEE	TOTAL FEES	PLAN CHECKER
--------------------------------	-----------------------------	-------------	------------	------------	------------	--------------

BUILDING INFORMATION

JOB ADDRESS

OWNER

WOOD	CONCRETE	FIREPLACE	33400 TEMESCAL HIGHLAND AVENUE
CONCRETE	PIERS	MEMBRANE	USE OF BUILDING
BLOCK	FRAME	STUCCO	TRANSFER PTS
BRICK	CGRC.	METAL	DATE
OTHER			11-11-67
PLASTER	ANY WALL	ROOF COVERING	COMMUNITY
DD. NMB.			ELDERHILL
			DISTRICT
			P. O. UNIT
			VALUATION
			2500
			OFFICE

ZONE	ZONE CHECKED BY	PERMIT USER NO.
11-3	15 H	
SET	FRONT	LOT SIZE
BACK	SIDE	743 SQ. FT.
	REAR	

LEGAL DESCRIPTION	PERMIT NUMBER
Part of Sec. 35	154849
	SUPPLEMENT TO PERMIT

PLAN CHECK FEE	0
MECHANICAL FEE	0
CONSTRUCTION FEE	12.00
ELECTRICAL FEE	0
PLUMBING FEE	0
TOTAL FEE	12.00

SIGNED DATE	INSPECTOR	GROUP	TYPE	BOND	BOND	CASH
12-1-67				5		
CONTRACTOR	LICENSE-TYPE			RELEASE BOND		
	DATE					

In accordance with Sec. 302-D of the Uniform Building Code, this permit shall expire if work is not commenced within 60 days. If work is suspended or abandoned for a period of 120 days, this permit shall automatically become null and void.

This permit is issued, and shall continue in effect, pursuant to the terms and conditions of Sec. 3600 of the Business and Professions Code and as a condition of the issuance hereof the following certificate is executed:

**OWNER-BUILDER**  
I hereby certify that in performance of the work for which this permit is issued I shall not employ any person in any manner whatsoever as to be subject to the Workmen's Compensation Laws of the State of California.  
Owned by [Signature]  
Address [Address]  
Telephone [Telephone]

**CONTRACTOR**  
I hereby certify that in performance of the work for which this permit is issued I have complied with Title 8, Article 3, Sec. 3600 of the Labor Code, and a certificate of certified copy is on file with the Riverside County Building Department.  
Contractor [Signature]  
Address [Address]  
Tel. [Telephone]


CASH	CHECK	M.O.	N.E.
RECEIVED BY	PLAN FILE		
[Signature]	4670		
WATER VOLUME SEPTIC TANK	LEACH LINE	SEEPAGE PIT	
GAL.	SO. FT.	HAL.	

LETTER  FILE

FOUNDATION ONLY

OPERATION	DATE	INSPECTION	NO.	OPERATION	DATE	INSPECTION
<b>BUILDING APPROVALS</b>				<b>MECHANICAL APPROVALS</b>		
1			33	Ovens		
2			34	Plenums & Ducts		
3			35	Furnace Compart.		
4			36	Inlets & Outlets		
5			37	Comb. & Ret. Air		
6			38	Compressor		
7			39	Appl. Clearance		
8			40	Final		
9						
10						
11						
12			OPEN NO.	<b>PROGRESS CHECKS</b>		
13						
14						
<b>PLUMBING APPROVALS</b>						
15						
16						
17						
18						
19						
20						
21						
22						
23						
24						
25						
<b>ELECTRICAL APPROVALS</b>						
26						
27						
28						
29						
30						
31						
32						

**SEWER DISPOSAL LOCATION**



INSIDE     OUTSIDE     KEY

DEPARTMENT OF BUILDING & SAFETY  
COUNTY OF RIVERSIDE

HEADQUARTERS

MECHANICAL ESTIMATE				ELECTRICAL FEES				PLUMBING FEES			
ESTIMATED VALUATION				NO.				NO.			
Sq. Ft. 1				POLE				WATER SERVICE			
Sq. Ft. 2				WIRE				DRINKING FOUNTAIN			
Sq. Ft. 3				TRAYS AND/OR TUBING				URINAL			
Sq. Ft. 4				MOTOR H.P.				WATER PIPING			
Sq. Ft. 5				MOTOR H.P.				FLOOR DRAIN			
Sq. Ft. 6				MOTOR H.P.				WATER SOFTENER			
Sq. Ft. 7				MOTOR H.P.				WASHER (AUTO) (DISH)			
Sq. Ft. 8				FIXTURES				GARBAGE DISPOSAL			
Sq. Ft. 9				OUTLETS				LAUNDRY TRAY			
Sq. Ft. 10				SUB-PANEL				KITCHEN SINK			
RANGE AND/OR OVEN				CONSTRUCTION POLE				WATER CLOSET			
WATER HEATER				SERVICE ENTRANCE				LAVATORY			
SPACE HEATER				RESID. 1/2 SQ. FT.				SHOWER			
COMPRESSION				GARAGE 1/2 SQ. FT.				BATH TUB			
COMPRESSION				PERMIT FEE				WATER HEATER			
COMPRESSION				TOTAL FEES				SEWAGE DISPOSAL			
PERMIT FEE				PLAN CHECKER				HOUSE SEWER			
PERMIT FEE				TOTAL FEES				GAS PIPING			
PERMIT FEE				TOTAL FEES				PERMIT FEE			

PERMIT NUMBER <b>154850</b>	GEN	DBL	PLN	CHK	FLC	CONSTR.	FEES	HEAT & VENT	ELECT. FEE	PLUMB. FEE	TOTAL FEES	PLAN CHECKER
--------------------------------	-----	-----	-----	-----	-----	---------	------	-------------	------------	------------	------------	--------------

BUILDING INFORMATION										JOB ADDRESS		OWNER	
WOOD		CONCRETE		FIREPLACE		23300 TEMESCAL		HYDRO CONDUIT CORR		DATE		11-14-67	
CONCRETE		PIERS		MEMORANE		REBOUND FND.				VALUATION		OFFICE	
BLOCK		FRAME		BUCCO		GRICK		CRNE		METAL		OTHER	
PLASTER		DRY WALL		ROOF COVERING		RD. RMS.		ELCERRITO		DISTRICT		P.C.	
JOB NO.		M-3		ADVISOR CHECKED BY		B.H.		PERMIT USE NO.		LOCAL DESCRIPTION		PERMIT NUMBER	
SET BACK		FRONT		SIDE		REAR		LOT SIZE		FOR SEC 35 TUS		154850	
PLAN CHECK FEE		MECHANICAL FEE		CONSTRUCTION FEE		ELECTRICAL FEE		PLUMBING FEE		TOTAL FEE		RELEASE BOND	
TOTAL FEE		\$											

RECEIVED BY	CHECK	M.D.	H.S.
<i>[Signature]</i>	<i>[Signature]</i>	11/14/67	
VOL. _____	DEPT. _____	FILE NO.	PLAN FILE
		LENCH LINE	DECPAGE PIT
GAL.	SG. FT.	GAL.	

LETTER  FILE

In accordance with Sec. 302-D of the Uniform Building Code, this permit shall expire if work is not commenced within 60 days. If work is suspended or abandoned for a period of 120 days, this permit shall automatically become null and void.

This permit is issued, and shall continue in effect, pursuant to the terms and conditions of Sec. 3890 of the Business and Professions Code and as a condition of the issuance hereof the following certificate is executed.

**OWNER-BUILDER**  
I hereby certify that in performance of the work for which this permit is issued I shall not employ any person in any manner whatsoever as to become subject to the Workmen's Compensation Laws of the State of California.  
Owner: *Hydro Conduit Corp.*  
Address: *23300 Temescal*  
Telephone: *735-2420*

**CONTRACTOR**  
I hereby certify that in performance of the work for which this permit is issued I have complied with Title 8, Article 3, Sec. 3800 of the Labor Code, and a certificate or certified copy is on file with the Riverside County Building Department.  
Contractor: *Hydro Conduit Corp.*  
Address: *23300 Temescal*  
Tel. *735-2429* Lic. *133981*



DEPARTMENT OF BUILDING & SAFETY  
COUNTY OF RIVERSIDE

FIELD

CONSTRUCTION ESTIMATE		ELECTRICAL FEES		PLUMBING FEES	
NO.	DESCRIPTION	NO.	DESCRIPTION	NO.	DESCRIPTION
	Sq. Ft. 1		POLIS		
	Sq. Ft. 0		SIEMS		DRAINAGE PIPING
	Sq. Ft. 0		TRANS. AND/OR T. CLR.		DRINKING FOUNTAIN
	Sq. Ft. 0		MOTOR	H.P.	WIPING
	Sq. Ft. 0		MOTOR	H.P.	WATER PIPING
	Sq. Ft. 0		MOTOR	H.P.	FLOOR DRAIN
	Sq. Ft. 0		MOTOR	H.P.	WASHER SOFTENER
	Sq. Ft. 0		MOTOR	H.P.	WASHER (AUTO) (DISH)
			FIXTURES		GARBAGE DISPOSAL
			OUTLETS		LAUNDRY TRAY
			SUB-PANEL		KITCHEN SINK
			RANGE AND/OR OVEN		WATER CLOSET
			WATER HEATER		LAVATORY
			SPACE HEATER		SHOWER
			CONSTRUCTION POLE		BATH TUB
			SERVICE ENTRANCE		WATER HEATER
			RESID. 1/4 SQ. FT.		SEWAGE DISPOSAL
			GARAGE 1/2 SQ. FT.		HOUSE SEWER
			PERMIT FEE		GAS PIPING
					PERMIT FEE

ESTIMATED VALUATION \$

MECHANICAL FEES	
HEAT APPLIANCE	
INLETS - OUTLETS	
H. SQ. FT. - UNIV. HEATER	
H. SQ. FT. - PERF. CEILING MAT.	
APPLIANCE VENT	
WAX PIPE	
REPAIR OR ALTER	
VENT SYSTEM (HOOD <input type="checkbox"/> EVAP. COOL <input type="checkbox"/>	
COMPRESSOR	
COMPRESSOR	
COMPRESSOR	
PERMIT FEE	

NO.	DESCRIPTION	NO.	DESCRIPTION	NO.	DESCRIPTION
	HEAT & VENT		ELECT. FEE		PLUMB. FEE
					TOTAL FEES
					PLAN CHECKER

PERMIT NUMBER: **154850**

CONSTR. FEE: **5.00**

TOTAL FEES: **5.00**

BUILDING INFORMATION			
WOOD	CONCRETE	FIREPLACE	
CONCRETE	PIERS	MEMORANE	
BLOCK	FRAME	STURCO	BRICK
	CONC.	METAL	OTHER
PLASTER	DAY WALL	ROOF COVERING	BD. RMS.
NO. 11-3	ZONING CHECKED BY B.H.	PERMIT USE NO.	
SRT	FRONT	SIDE	REAR
BACK			
PLAN CHECK FEE			
MECHANICAL FEE			
CONSTRUCTION FEE		5.00	
ELECTRICAL FEE			
PLUMBING FEE			
TOTAL FEE		5.00	

JOB ADDRESS: **23300 TEMESCAL**

OWNER: **APRIL BENOIT**

USE OF BUILDING: **DE BOUND FARM**

DATE: **11-14-67**

COMMUNITY: **ELLENHIRE**

DISTRICT: **BLW**

F.C. **10**

UNITS: **1**

VALUATION: **500**

OFFICE: **7**

LEGAL DESCRIPTION: **LOT SEC 35 T4S**

PERMIT NUMBER: **154850**

SUPPLEMENT TO PERMIT

FINALE DATE: **11-21-67**

CONTRACTOR: **Wale**

LICENSE TYPE: **2**

In accordance with Sec. 302-D of the Uniform Building Code, this permit shall expire if work is not commenced within 60 days. If work is suspended or abandoned for a period of 120 days, this permit shall automatically become null and void.

This permit is issued, and shall continue in effect, pursuant to the terms and conditions of Sec. 3000 of the Business and Professions Code and as a condition of the issuance hereof the following certificate is executed.

**OWNER-BUILDER**  
I hereby certify that in performance of the work for which this permit is issued I shall not employ any person in any manner whatsoever as to become subject to the Workmen's Compensation Laws of the State of California.

**CONTRACTOR**  
I hereby certify that in performance of the work for which this permit is issued I have complied with Title 8, Article 3, Sec. 3800 of the Labor Code, and a certificate or certified copy is on file with the Riverside County Building Department.

Owner: **APRIL BENOIT**  
Address: **23300 TEMESCAL**  
Telephone: **733-1111**

Contractor: **Wale**  
Address: **23300 TEMESCAL**  
Tel: **733-1111**

**FOUNDATION ONLY**

RECEIVED BY: **[Signature]**

PLAN FILE: **4671**

WATER VOLUME SEPTIC TANK: **200** GAL.


LEACH LINK: **20** SQ. FT.

SEEPAGE PIT: **200** GAL.

LETTER  FILE

OPERATION	DATE	INSPECTOR	NO.	OPERATION	DATE	INSPECTOR
<b>BUILDING APPROVALS</b>				<b>MECHANICAL APPROVALS</b>		
1				33		
2				34		
3				35		
4				36		
5				37		
6				38		
7				39		
8				40		
9						
10						
11						
12						
13						
14						
<b>PLUMBING APPROVALS</b>				<b>PROGRESS CHECKS</b>		
15						
16						
17						
18						
19						
20						
21						
22						
23						
24						
25						
<b>ELECTRICAL APPROVALS</b>				<b>SEWER DISPOSAL LOCATION</b>		
26						
27						
28						
29						
30						
31						
32						

OPEN NO.



INSIDE     OUTSIDE     KEY



DEPARTMENT OF BUILDING & SAFETY  
COUNTY OF RIVERSIDE

HEADQUARTERS

ROOF ESTIMATE		ELECTRICAL FEES		PLUMBING FEES	
1st F.L.B.		NO.		NO.	
2nd F.L.B.					
3rd F.L.B.					
4th F.L.B.		POLES			
5th F.L.B.		WIRING			DRAINAGE PIPING
6th F.L.B.		TRAYS			SEWERAGE PIPING
7th F.L.B.		MOTOR	H.P.		URINAL
8th F.L.B.		MOTOR	H.P.		WATER PIPING
9th F.L.B.		MOTOR	H.P.		FLOOR DRAIN
10th F.L.B.		MOTOR	H.P.		WATER SFTVEVER
11th F.L.B.		MOTOR	H.P.		WABREN (AUTO) DISH
ESTIMATED VALUATION	\$				
MECHANICAL FEES					
VEHICLE APPLIANCE					
INLETS - OUTLETS					
14. 20. FT. - UNIT HEATER					
14. 20. FT. - FERT. CRILERS MAT.					
APPLIANCE VENT					
458 PIPE					
REPAIR OR ALTER					
VENT SYSTEM <input type="checkbox"/> HOOD <input type="checkbox"/> EVAP. COOL <input type="checkbox"/>					
COMPRESSOR					
COMPRESSOR					
COMPRESSOR					
PERMIT FEE					

PERMIT NUMBER	CONSTR. FEE	HEAT & VENT	ELECT. FEE	PLUMB. FEE	TOTAL FEES	PLAN CHECKER
154851	4.50				4.50	

**BUILDING INFORMATION**

WOOD	CONCRETE	FIREPLACE
CONCRETE	PIERS	DECKBRACE
BLOCK	FRAME	BRICK
STEEL	CONG.	MEAL
OTHER		

PLASTER  SET WALL  ROOF COVERING  DO. RMS.

TOUR  ZONING CHECKED BY  PERMIT USE NO.

SET	FRONT	SIDE	REAR	LOT SIZE
BACH.				9 4 00

PLAN CHECK FEE \$ 4.00

MECHANICAL FEE \$

CONSTRUCTION FEE \$

ELECTRICAL FEE \$

PLUMBING FEE \$

TOTAL FEE \$ 4.00

CASH  CHECK  M.O.  R.C.

RECEIVED BY *Raisigh* PLAN FILE # *4602*

WATER VOLUME SEPTIC TANK \_\_\_\_\_ LEACH LINE \_\_\_\_\_ SEEPAGE PIT \_\_\_\_\_

GAL. \_\_\_\_\_ SQ. FT. \_\_\_\_\_ GAL. \_\_\_\_\_

**JOB ADDRESS** 23200 TEMESCAL

**OWNER** HYDRO BOAT CORP.

**USE OF BUILDING** HYDRO BOAT FND.

**DATE** 11-14-67

**CITY** FLORENCE **DISTRICT** Y/N **F.C.** 70

**UNITS** \_\_\_\_\_ **VALUATION** \_\_\_\_\_ **OFFICE** \_\_\_\_\_

**LEGAL DESCRIPTION** PAR SEC 35 T4S

**PERMIT NUMBER** 154851

**SUPPLEMENT TO PERMIT** RAW

**FINAL DATE** \_\_\_\_\_ **INSPECTOR** \_\_\_\_\_ **GROUP** \_\_\_\_\_ **TYPE** \_\_\_\_\_

**BOND** \$ \_\_\_\_\_ **BOND CASH** \_\_\_\_\_

**CONTRACTOR** \_\_\_\_\_ **RELEASE BOND** \_\_\_\_\_ **DATE** \_\_\_\_\_

**LICENSE TYPE** \_\_\_\_\_

In accordance with Sec. 302-D of the Uniform Building Code, this permit shall expire if work is not commenced within 60 days. If work is suspended or abandoned for a period of 120 days, this permit shall automatically become null and void.

This permit is issued, and shall continue in effect, pursuant to the terms and conditions of Sec. 3800 of the Business and Professions Code and as a condition of the issuance hereof the following certificate is executed.

**OWNER-BUILDER**  
I hereby certify that in performance of the work for which this permit is issued I shall not employ any person in any manner whatsoever as to become subject to the Workmen's Compensation Laws of the State of California.

**CONTRACTOR**  
I hereby certify that in performance of the work for which this permit is issued I have complied with Title 8, Article 3, Sec. 3800 of the Labor Code, and a certificate or certified copy is on file with the Riverside County Building Department.

Owner: *Hydro Boat Corp.*  
Address: *23200 Temescal Rd., Florence, CA 95630*  
Tel: *235-5249* Lic. # *133981*

Contractor: *Stevens Rosen Corp.*  
Address: *PO BOX 549*  
Tel: *235-5249* Lic. # *133981*

*W. H. K. H. S.*

LETTER  FILE

DEPARTMENT OF BUILDING & SAFETY  
COUNTY OF RIVERSIDE

FIELD

CONSTRUCTION ESTIMATE		ELECTRICAL FEES		PLUMBING FEES	
NO.	DESCRIPTION	NO.	DESCRIPTION	NO.	DESCRIPTION
1st Fl.	Sq. Ft. 0		POLES		RAINAGE PIPING
2nd Fl.	Sq. Ft. 0		SIGNS		RAINAGE FOUNTAIN
3rd Fl.	Sq. Ft. 0		TRAIL, AND/OR T. CLT.		URINAL
4th Fl.	Sq. Ft. 0		MOTOR	H.P.	WATER PIPING
5th Fl.	Sq. Ft. 0		MOTOR	H.P.	FLOOR CHAIN
6th Fl.	Sq. Ft. 0		MOTOR	H.P.	WATER SOFTENER
7th Fl.	Sq. Ft. 0		MOTOR	H.P.	WASHER (AUTO) (WASH)
8th Fl.	Sq. Ft. 0		MOTOR	H.P.	GARBAGE DISPOSAL
9th Fl.	Sq. Ft. 0		MOTOR	H.P.	LAUNDRY TRAY
10th Fl.	Sq. Ft. 0		MOTOR	H.P.	KITCHEN SINK
11th Fl.	Sq. Ft. 0		MOTOR	H.P.	WATER CLOSET
12th Fl.	Sq. Ft. 0		MOTOR	H.P.	LAVATORY
13th Fl.	Sq. Ft. 0		MOTOR	H.P.	SHOWER
14th Fl.	Sq. Ft. 0		MOTOR	H.P.	BATH TUB
15th Fl.	Sq. Ft. 0		MOTOR	H.P.	WATER HEATER
16th Fl.	Sq. Ft. 0		MOTOR	H.P.	SEWAGE DISPOSAL
17th Fl.	Sq. Ft. 0		MOTOR	H.P.	HOUSE SEWER
18th Fl.	Sq. Ft. 0		MOTOR	H.P.	GAS PIPING
19th Fl.	Sq. Ft. 0		MOTOR	H.P.	PERMIT FEE
20th Fl.	Sq. Ft. 0		MOTOR	H.P.	
21st Fl.	Sq. Ft. 0		MOTOR	H.P.	
22nd Fl.	Sq. Ft. 0		MOTOR	H.P.	
23rd Fl.	Sq. Ft. 0		MOTOR	H.P.	
24th Fl.	Sq. Ft. 0		MOTOR	H.P.	
25th Fl.	Sq. Ft. 0		MOTOR	H.P.	
26th Fl.	Sq. Ft. 0		MOTOR	H.P.	
27th Fl.	Sq. Ft. 0		MOTOR	H.P.	
28th Fl.	Sq. Ft. 0		MOTOR	H.P.	
29th Fl.	Sq. Ft. 0		MOTOR	H.P.	
30th Fl.	Sq. Ft. 0		MOTOR	H.P.	

ESTIMATED VALUATION	\$	MECHANICAL FEES		HEAT & VENT	ELECT. FEE	PLUMB. FEE	TOTAL FEES	PLAN CHECKER

BUILDING INFORMATION				JOB ADDRESS				OWNER				
WOOD	CONCRETE	PIECEPLATE		23200 TEMESCAL				Hydric Cowdell				
CONCRETE	PIERCE	MEMBRANE		HUNDO BONT F.O.D. 117				DATE 11-19-67				
BLOCK	FRAME	STUCCO	BRICK	CONC.	METAL	OTHER	COMMUNITY	DISTRICT	P.C.S.	UNITS	VALUATION	PRICE
							EL BERRITO	11N	760		2,000	
PLASTER	DRY WALL	ROOF COVERING	CD. RMS.	LEGAL DESCRIPTION				TERM NUMBER				
				PAR SEC 35 TRS				154851				

CONZ	ZONING CHECKED BY			PERMIT USE NO.	FINALE DATE	INSPECTOR	SHOP	TYPE	FORM	BOFD	CASH
SET	FRONT	SIDE	REAR	LOT SIZE	15-501	Randolph			\$		
BACK											
PLAN CHECK FEE				\$	CONTRACTOR				RELEASE BOND		
MECHANICAL FEE				\$	LICENSE-TYPE				DATE		
CONSTRUCTION FEE				\$ 9.00	In accordance with Sec. 302-D of the Uniform Building Code, this permit shall expire if work is not commenced within 60 days. If work is suspended or abandoned for a period of 120 days, this permit shall automatically become null and void.				This permit is issued, and shall continue in effect, pursuant to the terms and conditions of Sec. 3800 of the Business and Professions Code and as a condition of the issuance hereof the following certificate is executed.		
ELECTRICAL FEE				\$	OWNER-BUILDER				CONTRACTOR		
PLUMBING FEE				\$	I hereby certify that in performance of the work for which this permit is issued I shall not employ any person in any manner whatsoever as to become subject to the Workmen's Compensation Laws of the State of California.				I hereby certify that in performance of the work for which this permit is issued I have complied with Title 8, Article 3, Sec. 3800 of the Labor Code, and a certificate or certified copy is on file with the Riverside County Building Department.		
TOTAL FEE				\$	Owner: <u>Hydric Cowdell</u>				Contractor: <u>584-11-01</u>		
CASH	CHECK	M.D.	N.C.	Address: <u>23200 Temescal</u>				Address: <u>584-11-01</u>			

RECEIVED BY	PLAN FILE	OWNER	ADDRESS	TELEPHONE
<u>Randolph</u>	<u>46</u>	<u>Hydric Cowdell</u>	<u>23200 Temescal</u>	<u>781-11-01</u>
WATER VOLUME SEPTIC TANK	LEACH LINE	SEEPAGE PIT		
GAL.	SQ. FT.	GAL.		

LETTER  FILE

FOUNDATION ONLY



DEPARTMENT OF BUILDING & SAFETY  
COUNTY OF RIVERSIDE

HEADQUARTERS

CONSTRUCTION ESTIMATE				ELECTRICAL FEES				PLUMBING FEES			
NO.	DESCRIPTION	EST. VAL.	UNIT	NO.	DESCRIPTION	EST. VAL.	UNIT	NO.	DESCRIPTION	EST. VAL.	UNIT
	Sq. Ft. 1										
	Sq. Ft. 2										
	Sq. Ft. 3										
	Sq. Ft. 4										
	Sq. Ft. 5										
	Sq. Ft. 6										
	Sq. Ft. 7										
	Sq. Ft. 8										
	Sq. Ft. 9										
	Sq. Ft. 10										
	Sq. Ft. 11										
	Sq. Ft. 12										
	Sq. Ft. 13										
	Sq. Ft. 14										
	Sq. Ft. 15										
	Sq. Ft. 16										
	Sq. Ft. 17										
	Sq. Ft. 18										
	Sq. Ft. 19										
	Sq. Ft. 20										
	Sq. Ft. 21										
	Sq. Ft. 22										
	Sq. Ft. 23										
	Sq. Ft. 24										
	Sq. Ft. 25										
	Sq. Ft. 26										
	Sq. Ft. 27										
	Sq. Ft. 28										
	Sq. Ft. 29										
	Sq. Ft. 30										
	Sq. Ft. 31										
	Sq. Ft. 32										
	Sq. Ft. 33										
	Sq. Ft. 34										
	Sq. Ft. 35										
	Sq. Ft. 36										
	Sq. Ft. 37										
	Sq. Ft. 38										
	Sq. Ft. 39										
	Sq. Ft. 40										
	Sq. Ft. 41										
	Sq. Ft. 42										
	Sq. Ft. 43										
	Sq. Ft. 44										
	Sq. Ft. 45										
	Sq. Ft. 46										
	Sq. Ft. 47										
	Sq. Ft. 48										
	Sq. Ft. 49										
	Sq. Ft. 50										

ESTIMATED VALUATION	10	MECHANICAL FEES		ELECTRICAL FEES		PLUMBING FEES		TOTAL FEES	4.50	PLAN CHECKER	
---------------------	----	-----------------	--	-----------------	--	---------------	--	------------	------	--------------	--

PERMIT NUMBER	154897	MECH. FEE		CONSTR. FEE	4.50	HEAT & VENT.		ELECT. FEE		PLUMB. FEE		TOTAL FEES	4.50	PLAN CHECKER	
---------------	--------	-----------	--	-------------	------	--------------	--	------------	--	------------	--	------------	------	--------------	--

BUILDING INFORMATION								JOB ADDRESS				OWNER					
WOOD		CONCRETE		FIREPLACE				23200 TEMESCAL				HYDRO CONDUIT CORP.					
CONCRETE		PIEPS		MEMBRANE				USE OF BUILDING				DATE					
BLOCK		FRAME		STUCCO		BRICK		ZONING		METAL		OTHER		ZONING TEST Structure 11-20-67			
PLASTER		DRY WALL		ROOF COVERING				LEGAL DESCRIPTION		PERMIT NUMBER		OFFICE					
								EL CERRITO 1/11/70		154897		Z					

ZONING		ZONING CHECKED BY		PERMIT USE NO.		LEGAL DESCRIPTION		PERMIT NUMBER		OFFICE	
M-3		R.H.				FOR SEC 35 743 R6W		154897		Z	

SET		FRONT		SIDE		REAR		LOT SIZE		FINALED DATE		INSPECTOR		GROUP		TYPE		BOND		BOND CASH	

PLAN CHECK FEE		4.50		MECHANICAL FEE				CONSTRUCTION FEE				ELECTRICAL FEE				PLUMBING FEE				TOTAL FEE		4.50	
----------------	--	------	--	----------------	--	--	--	------------------	--	--	--	----------------	--	--	--	--------------	--	--	--	-----------	--	------	--

CASH		CHECK		M.D.		R.C.		RECEIVED BY		PLAN FILE		LEACH LINE		SEEPAGE PIT	
								Cairigh		4679					

WATER VOLUME SEPTIC TANK		GAL.		SQ. FT.		GAL.		LETTER		FILE	

OWNER-BUILDER I hereby certify that in performance of the work for which this permit is issued I shall not employ any person in any manner whatsoever as to become subject to the Workmen's Compensation Laws of the State of California.

CONTRACTOR I hereby certify that in performance of the work for which this permit is issued I have complied with Title 9, Article 3, Sec. 3600 of the Labor Code, and a certificate or certified copy is on file with the Riverside County Building Department.

Owner: Hydro Conduit Corp  
Address: 23200 Temescal  
Telephone: 775-24180

Contractor: [Signature]  
Address: P.O. Box 5489  
Tel: 735-5719

IN ACCORDANCE WITH SEC. 302-D OF THE UNIFORM BUILDING CODE, THIS PERMIT SHALL EXPIRE IF WORK IS NOT COMMENCED WITHIN 60 DAYS. IF WORK IS SUSPENDED OR ABANDONED FOR A PERIOD OF 120 DAYS, THIS PERMIT SHALL AUTOMATICALLY BECOME NULL AND VOID.

THIS PERMIT IS ISSUED, AND SHALL CONTINUE IN EFFECT, PURSUANT TO THE TERMS AND CONDITIONS OF SEC. 3800 OF THE BUSINESS AND PROFESSIONS CODE AND AS A CONDITION OF THE ISSUANCE HEREOF THE FOLLOWING CERTIFICATE IS EXECUTED.

RECEIVED BY: Cairigh  
PLAN FILE: 4679  
LEACH LINE: [Blank]  
SEEPAGE PIT: [Blank]

DEPARTMENT OF BUILDING & SAFETY  
COUNTY OF RIVERSIDE

FIELD

CONSTRUCTION ESTIMATE

ELECTRICAL FEES

PLUMBING FEES

NO.	DESCRIPTION	NO.	DESCRIPTION	NO.	DESCRIPTION
	Sq. Ft. 2		POLES		
	Sq. Ft. 6		WIRING		
	Sq. Ft. 8		BOXES		DRAINAGE PIPING
	Sq. Ft. 9		TRAYS AND NO. 7, 8, 9		DRINKING FOUNTAIN
	Sq. Ft. 9		MOTOR	H.P.	URINAL
	Sq. Ft. 9		MOTOR	H.P.	WATER PIPING
	Sq. Ft. 9		MOTOR	H.P.	FLOOR DRAIN
	Sq. Ft. 9		MOTOR	H.P.	WATER SOFTENER
	Sq. Ft. 9		MOTOR	H.P.	WASHER (AUT.) (DISH)
	Sq. Ft. 9		FIXTURES		GARBAGE DISPOSAL
	Sq. Ft. 9		OUTLETS		LAUNDRY TRAY
	Sq. Ft. 9		SUB-PANEL		KITCHEN SINK
	Sq. Ft. 9		RANGE AND/OR OVEN		WATER CLOSET
	Sq. Ft. 9		WATER HEATER		SANITARY
	Sq. Ft. 9		SPACE HEATER		SHOWER
	Sq. Ft. 9		CONSTRUCTION POLE		BATH TUB
	Sq. Ft. 9		SERVICE ENTRANCE		WATER HEATER
	Sq. Ft. 9		RESID. 1 1/2 SQ. FT.		SEWAGE DISPOSAL
	Sq. Ft. 9		GARAGE 1 1/2 SQ. FT.		HOUSE SEWER
	Sq. Ft. 9		PERMIT FEE		GAS PIPING
	Sq. Ft. 9		PERMIT FEE		PERMIT FEE

ESTIMATED VALUATION: \$5

MECHANICAL FEES

HEAT APPLIANCE	
INLETS - OUTLETS	
H. SQ. FT. - DRY HEATER	
M. SQ. FT. - PERF. CHILING UNIT	
APPLIANCE VENT	
GAS PIPING	
REPAIR OR FILTER	
VENT SYSTEM: <input type="checkbox"/> WOOD <input type="checkbox"/> EVAP. COOL <input type="checkbox"/>	
COMPRESSOR	
COMPRESSOR	
COMPRESSOR	
PERMIT FEE	

PERMIT NUMBER: 154897  
 HEAT & VENT: \$450  
 ELECT. FEE: \$9  
 PLUMB. FEE: \$0  
 TOTAL FEE: \$459  
 PLAN CHECKER: [Signature]

BUILDING INFORMATION

WOOD	CONCRETE	FIREPLACE
CONCRETE	PIERS	MEMBRANE
BLOCK	FRAME	STUCCO
SPICER	CONC.	METAL
OTHER		
PLASTER	DRY WALL	ROOF COVERING
NO. RMS.		

JOB ADDRESS: 33000 TEMECULA  
 OWNER: HYDRO CONSULT CORP.  
 USE OF BUILDING: [Handwritten]  
 DATE: 11-30-67  
 COMMUNITY: EL CERRITO  
 DISTRICT: 14  
 VALUATION: \$500  
 OFFICE: [Handwritten]

ZONE: 11-3  
 DESIGN CHECKER BY: [Signature]  
 PERMIT USE NO.:

LEGAL DESCRIPTION: [Handwritten]  
 PERMIT NUMBER: 154897  
 SUPPLEMENT TO PERMIT:

NO.	FRONT	SIDE	REAR	LOT SIZE
PLAN CHECK FEE				\$450

INSPECTOR: [Signature]  
 GROUP: [Handwritten]  
 TYPE: [Handwritten]  
 BOND: \$ [Handwritten]  
 RELEASE BOND: [Handwritten]

MECHANICAL FEE	\$
CONSTRUCTION FEE	\$9
ELECTRICAL FEE	\$
PLUMBING FEE	\$
TOTAL FEE	\$459

LICENSE TYPE: [Handwritten]  
 DATE: [Handwritten]

CASH	CHECK	N.O.	N.C.
RECEIVED BY: [Signature]	PLAN FILE: [Handwritten]		
WATER VOLUME SEPTIC TANK	LEACH LINE	SEEPAGE PIT	
GAL.	SO. FT.	GAL.	

In accordance with Sec. 302-D of the Uniform Building Code, this permit shall expire if work is not commenced within 60 days. If work is suspended or abandoned for a period of 120 days, this permit shall automatically become null and void.

This permit is issued, and shall continue in effect, pursuant to the terms and conditions of Sec. 3800 of the Business and Professions Code and as a condition of the issuance hereof the following certificate is executed.

**OWNER-BUILDER**  
 I hereby certify that in performance of the work for which this permit is issued I shall not employ any person in any manner whatsoever as to become subject to the Workmen's Compensation Laws of the State of California.  
 Owner: [Signature]  
 Address: [Handwritten]  
 Telephone: [Handwritten]

**CONTRACTOR**  
 I hereby certify that in performance of the work for which this permit is issued I have complied with Title 8, Article 3, Sec. 3800 of the Labor Code, and a certificate or certified copy is on file with the Riverside County Building Department.  
 Contractor: [Signature]  
 Address: [Handwritten]  
 Telephone: [Handwritten]

LETTER  FILE

**DEPARTMENT OF BUILDING & SAFETY**  
COUNTY OF RIVERSIDE

FIELD

CONSTRUCTION ESTIMATE		ELECTRICAL FEES		PLUMBING FEES	
NO.	DESCRIPTION	NO.	DESCRIPTION	NO.	DESCRIPTION
1	1st Fl.		POLES		DRAINAGE PIPING
2	2nd Fl.		WIRING		DRINKING FOUNTAIN
3	3rd Fl.		TOOLS AND SUPPLIES		URINAL
4	4th Fl.		MOTOR	H.P.	WATER PIPING
5	5th Fl.		MOTOR	H.P.	FLOOR DRAIN
6	6th Fl.		MOTOR	H.P.	WATER SOFTENER
7	7th Fl.		MOTOR	H.P.	WASHER (AUTO) (DISH)
8	8th Fl.		PICTURES		GARBAGE DISPOSAL
9	9th Fl.		OUTLETS		LAUNDRY TRAY
10	10th Fl.		SUB-PANEL		KITCHEN SINK
11	11th Fl.		RANGE AND/OR OVEN		WATER CLOSET
12	12th Fl.		WATER HEATER		LAVATORY
13	13th Fl.		SPACE HEATER		SHOWER
14	14th Fl.		CONSTRUCTION POLE		BATH TUB
15	15th Fl.		SERVICE ENTRANCE		WATER HEATER
16	16th Fl.		RESID. 10 SQ. FT.		SEWAGE DISPOSAL
17	17th Fl.		GARAGE 12 SQ. FT.		HOUSE BENCH
18	18th Fl.		PERMIT FEE		GAS PIPING
19	19th Fl.				PERMIT FEE

ESTIMATED VALUATION: \$ 9

NO. 154897

MECHANICAL FEES: HEAT APPLIANCE, INLETS - OUTLETS, H.V. 900 FT. - UNIT HEATER, H.V. 900 FT. - PERF. CHILING UNIT, APPLIANCE VENT, GAS PIPE, REPAIR OR FILTER, VENT SYSTEM (WOOD) (K.V.A.P. COOL), COMPRESSOR, COMPRESSOR, COMPRESSOR, PERMIT FEE.

ELECTRICAL FEES: HEAT & VENT, ELECT. FEE, PLUMB. FEE, TOTAL FEES, PLAN CHECKER.

**BUILDING INFORMATION**

WOOD:  CONCRETE:  FIREPLACE:

CONCRETE:  PIERCE:  MEMBRANE:

BLOCK:  FRAME:  STUCCO:  BRICK:  CONC.:  METAL:  OTHER:

PLASTER:  DRY WALL:  ROOF COVERING:  DO. RMS.:

ZONE: M-3 BONDING CHECKED BY: A.H. PERMIT USE NO.: 4-50

FRONT:  SIDE:  REAR:  LOT SIZE: 4-50

PLAN CHECK FEE: \$ 4-50

MECHANICAL FEE: \$ 9-00

CONSTRUCTION FEE: \$

ELECTRICAL FEE: \$

PLUMBING FEE: \$

TOTAL FEE: \$ 4-50

CASH:  CHECK:  M.O.:  N.C.:

RECEIVED BY: [Signature] PLAN FILE: 4679

WATER VOLUME SEPTIC TANK:  LEACH LINE:  SEepage PIT:

GAL. SQ. FT. GAL.

**JOB ADDRESS** 3300 TENEAL **OWNER** HYDRO-SOLVENT CORP.

**USE OF BUILDING** TIRE REPAIR TEST STATION **DATE** 11-30-67

**COMMUNITY** ELCERRITO **DISTRICT** 14 **F.C.D.** 14 **UNITS** 1 **VALUATION** 1400 **OFFICE** 2

**LEGAL DESCRIPTION** PER SEC 35 THE ROW **PERMIT NUMBER** 154897

**SUPPLEMENT TO PERMIT**

**INSPECTOR** 10-14-67 [Signature] **GROUP** 1 **TYPE** 1 **BOND** 2 **BOND CODE** 1

**CONTRACTOR** [Signature] **RELEASE BOND** [Signature] **DATE** [Signature]

**OWNER-BUILDER**  
I hereby certify that in performance of the work for which this permit is issued I shall not employ any person in any manner whatsoever as to become subject to the Workmen's Compensation Laws of the State of California.  
Owner: [Signature]  
Address: 3300 Teneal  
Telephone: [Signature]

**CONTRACTOR**  
I hereby certify that in performance of the work for which this permit is issued I have complied with Title 8, Article 3, Sec. 3800 of the Labor Code, and a certificate or certified copy is on file with the Riverside County Building Department.  
Contractor: [Signature]  
Address: 3300 Teneal  
Tel: 3300 Teneal









**DEPARTMENT OF BUILDING & SAFETY**  
COUNTY OF RIVERSIDE

FIELD

CONSTRUCTION ESTIMATE		ELECTRICAL FEES		PLUMBING FEES	
NO.	DESCRIPTION	NO.	DESCRIPTION	NO.	DESCRIPTION
1	1 SQ. FT. A		POLES		
2	50 SQ. FT. B		SIRES		DRAINAGE PIPING
3	100 SQ. FT. C		TRANS. 350V OR T. SER.		DRINKING WATER
4	200 SQ. FT. D		MOTOR	H.P.	URINAL
5	300 SQ. FT. E		MOTOR	H.P.	WATER PIPING
6	400 SQ. FT. F		MOTOR	H.P.	FLOOR DRAIN
7	500 SQ. FT. G		MOTOR	H.P.	WATER SOFTENER
8	600 SQ. FT. H		MOTOR	H.P.	WASHER (AUTO) DISH
9	700 SQ. FT. I		FIXTURES		GARBAGE DISPOSAL
10	800 SQ. FT. J		OUTLETS		LAUNDRY TRAY
11	900 SQ. FT. K		SUB-PANEL		KITCHEN SINK
12	1000 SQ. FT. L		RANGE AND/OR OVEN		WATER CLOSET
13	1100 SQ. FT. M		WATER HEATER		LAVATORY
14	1200 SQ. FT. N		SPACE HEATER		SHOWER
15	1300 SQ. FT. O		CONSTRUCTION POLE		BATH TUB
16	1400 SQ. FT. P		SERVICE ENTRANCE		WATER HEATER
17	1500 SQ. FT. Q		RESID. 1/2 SQ. FT.		SEWAGE DISPOSAL
18	1600 SQ. FT. R		GARAGE 1/2 SQ. FT.		HOUSE SEWER
19	1700 SQ. FT. S		PERMIT FEE		GAS PIPING
20	1800 SQ. FT. T				PERMIT FEE

ESTIMATED VALUATION 13

154898	REV. DUBL.	PLB. CHG. FEE	CONSTR. FEE	HEAT & VENT	ELECT. FEE	PLUMB. FEE	TOTAL FEES	PLAN CHECKS
			13				13	

BUILDING INFORMATION								JOB ADDRESS				OWNER			
WOOD	CONCRETE	PIRECE	WINEPLAGE	CONCRETE	PIRES	MUMSHANE	OTHER	23150 TEMERUAL				Hydro Concrete Corp			
BLOCK	FRAMC	STUCCO	BRICK	CONC.	METAL	OTHER	OTHER	Water Reservoir				A-30-67			
PLASTER DRY WALL	ROOF COVERING	DO. RNS.						COMMUNITY	DISTRICT	P.C.	UNIT#	VALUATION	OFFICE		
								EL Centro	N	20	1	2040	F		

WORK	ZONING CHECKED BY	PERMIT USE NO.	LEGAL DESCRIPTION	PERMIT NUMBER
M-3	B.H.		Port of Seal 35 T95	154898

LOT	FRONT	SIDE	REAR	LOT SITE	FINALE DATE	INSPECTOR	GROUP	TYPE	ESWA	BOARD	CLAN
					1-31-68	John J. Ramsey			3		

PLAN CHECK FEE	MECHANICAL FEE	CONSTRUCTION FEE	ELECTRICAL FEE	PLUMBING FEE	TOTAL FEE	RELEASE BOND	DATE
\$	\$	\$ 13	\$	\$	\$ 13		

In accordance with Sec. 302-D of the Uniform Building Code, this permit shall expire if work is not commenced within 60 days. If work is suspended or abandoned for a period of 120 days, this permit shall automatically become null and void.


This permit is issued, and shall continue in effect, pursuant to the terms and conditions of Sec. 3800 of the Business and Professions Code and as a condition of the issuance hereof the following certificate is executed.

OWNER-BUILDER	CONTRACTOR
I hereby certify that in performance of the work for which this permit is issued I shall not employ any person in any manner whatsoever as to become subject to the Workmen's Compensation Laws of the State of California.	I hereby certify that in performance of the work for which this permit is issued I have complied with Title 8, Article 3, Sec. 3800 of the Labor Code, and a certificate or certified copy is on file with the Riverside County Building Department.
Owner: Hydro Concrete Corp	Contractor: Hydro Concrete Corp
Address: 23150 Temerual	Address: 23150 Temerual
Telephone: 252-2121	Telephone: 252-2121 Lic. No.

LETTER  FILE

SYMBOL	DATE	INSPECTOR	NO.	OPERATION	DATE	REMARKS
<b>BUILDING APPROVALS</b>				<b>Mechanical Approvals</b>		
1			31	Leak		
2			32	Flange & Ducts		
3			34	Access Control		
4			35	Motor & Controls		
5			37	Cont. & Bal. Air		
6			38	Compressor		
7			39	Appl. Clearance		
8			40	Final		
9						
10						
11						
12						
13						
14						
<b>PLUMBING APPROVALS</b>				<b>PROGRESS CHECKS</b>		
15						
16						
17						
18						
19						
20						
21						
22						
23						
24						
25						
<b>ELECTRICAL APPROVALS</b>				<b>SEWER DISPOSAL LOCATION</b>		
26						
27						
28						
29						
30						
31						
32						

PER NO.



BACK

FRONT

INSIDE     OUTSIDE     KEY



DEPARTMENT OF BUILDING & SAFETY  
COUNTY OF RIVERSIDE

FIELD

CONSTRUCTION ESTIMATE		ELECTRICAL FEES		PLUMBING FEES	
NO.	DESCRIPTION	NO.	DESCRIPTION	NO.	DESCRIPTION
	Sq. Ft. 8		POLES		DRAINAGE PIPING
	Sq. Ft. 6		WIRING		DRAINING FOUNTAIN
	Sq. Ft. 9		TRASH RECYC/ OR T. CLK.		URINAL
	Sq. Ft. 8		MOTOR H.P.		WATER PIPING
	Sq. Ft. 9		MOTOR H.P.		FLOOR DRAIN
	Sq. Ft. 8		MOTOR H.P.		WATER SOFTENER
	Sq. Ft. 8		MOTOR H.P.		WASHER (AUTO) (DISH)
			FIXTURES		CARDRACK DISPOSAL
			OUTLETS		LAUNDRY TRAY
			SUB-PANEL		KITCHEN SINK
			RANGE AND/OR OVEN		WATER CLOSET
			WATER HEATER		LAVATORY
			SPACE HEATER		SHOWER
			CONSTRUCTION POLE		BATH TUB
			SERVICE ENTRANCE		WATER HEATER
			RESID. 10 SQ. FT.		SEWAGE DISPOSAL
			CARAGE 12 SQ. FT.		HOUSE SEWER
			PERMIT FEE		GAS PIPING
					PERMIT FEE

ESTIMATED VALUATION	\$	MECHANICAL FEES		HEAT & VENT	ELECT. FEE	PLUMB. FEE	TOTAL FEES	PLAN CHECKER
154925							10.00	

**BUILDING INFORMATION**

WOOD  CONCRETE  FIREPLACE   
 CONCRETE  PIERCE  FIREPLACE   
 BLOCK FRAM. STEVED. BRICK CONC. METAL OTHER  
 PLASTER DRY WALL ROOF COVERING DD. RAZ.

ZONE 10-3 ZONING CHECKED BY C.A. PERMIT USE NO.  
 SET FRONT SIDE REAR LOT SIZE \$ 10.00  
 PLAN CHECK FEE \$  
 MECHANICAL FEE \$  
 CONSTRUCTION FEE \$  
 ELECTRICAL FEE \$  
 PLUMBING FEE \$  
 TOTAL FEE \$ 10.00

CASH RECEIVED BY *Rosario* CHECK M.O. N.C.  
 PLAN FILE # 4085  
 WATER VOLUME SEPTIC TANK GAL. LEACH LINE SO. FT. SEEPAGE PIT GAL.

**OWNER-BUILDER**  
 I hereby certify that in performance of the work for which this permit is issued I shall not employ any person in any manner whatsoever as to become subject to the Workmen's Compensation Laws of the State of California.  
 Owner: *Hector*  
 Address: *3300 Tenth Ave*  
 Telephone: *915-225-2000*

**CONTRACTOR**  
 I hereby certify that in performance of the work for which this permit is issued I have complied with Title 8, Article 3, Sec. 3800 of the Labor Code, and a certificate or certified copy is on file with the Riverside County Building Department.  
 Contractor: *Hector*  
 Address: *3300 Tenth Ave*  
 Tel: *915-225-2000*

DATE 12-1-57 INSPECTOR *Blake* GROUP TYPE BOND \$ RELEASE BOND DATE

LEGAL DESCRIPTION: *PAR SEC 25 T 43 A 1 Q 154925*

USE OF BUILDING: *REPAIRS (COURT YARD)* DATE: *11-24-57*


COMMUNITY: *22 CORNITO* PERMIT # *154925*

OWNER: *Hector*

LETTER  FILE

NO.	OPERATION	DATE	INSPECTOR	NO.	OPERATION	DATE	INSPECTOR
<b>BUILDING APPROVALS</b>				<b>MECHANICAL APPROVALS</b>			
1	Set Deck			31	Quota		
2	FTGS & FRMS			32	Plenums & Ducts		
3	Steel			33	Furnace Compart.		
4	Grout Blocks			34	Inlets & Outlets		
5	Bond Beams			35	Comb. & Ret. Air		
6	Roof Deck			36	Compressor		
7	Framing			37	Appl. Clearance		
8	Vents			38	Final		
9	Garage Fire Wall						
10	Fireplace P/L <input type="checkbox"/> TCO <input type="checkbox"/>						
11	Exterior Lath						
12	Interior Lath			CPN NO.	<b>PROGRESS CHECKS</b>		
13	Exterior Grout						
14	Final						
<b>PLUMBING APPROVALS</b>							
15	Ground Plumb						
16	Water Piping						
17	Rough Plumb						
18	Vents						
19	Sewage Disposal						
20	Sewer						
21	Water Heater						
22	Water Softener						
23	Water Service						
24	Gas Test						
25	Final						
<b>ELECTRICAL APPROVALS</b>							
26	Power Pole						
27	Conduit						
28	Service Entrance						
29	Wiring						
30	Fixtures						
31	Service						
32	Final						

**SEWER DISPOSAL LOCATION**



BACK

FRONT

INSIDE   
  OUTSIDE   
  KEY





DEPARTMENT OF BUILDING & SAFETY  
COUNTY OF RIVERSIDE

FIELD ✓

CONSTRUCTION ESTIMATE

ELECTRICAL FEES

PLUMBING FEES

NO.	DESCRIPTION	NO.	DESCRIPTION	NO.	DESCRIPTION
	Sq. Ft. A		POLES		
	Sq. Ft. B		WIRING		DRAINAGE PIPING
	Sq. Ft. C		TRANS. AND/OR T. CLR.		DRINKING FOUNTAIN
	Sq. Ft. D		MOTOR	H.P.	URINAL
	Sq. Ft. E		MOTOR	H.P.	WATER PIPING
	Sq. Ft. F		MOTOR	H.P.	FLOOR DRAIN
	Sq. Ft. G		MOTOR	H.P.	WATER SOFTENER
	Sq. Ft. H		MOTOR	H.P.	WASHER (AUTO) (DISH)
	Sq. Ft. I		FIXTURES		GARBAGE DISPOSAL
	Sq. Ft. J		OUTLETS		LAUNDRY TRAY
	Sq. Ft. K		SUB-PANEL		KITCHEN SINK
	Sq. Ft. L		RANGE AND/OR OVEN		WATER CLOSET
	Sq. Ft. M		WATER HEATER		LAUNDRY
	Sq. Ft. N		SPACE HEATER		SHOWER
	Sq. Ft. O		CONSTRUCTION POLE		BATH TUB
	Sq. Ft. P		SERVICE ENTRANCE		WATER HEATER
	Sq. Ft. Q		RESID. 12 SQ. FT.		SEWAGE DISPOSAL
	Sq. Ft. R		GARAGE 12 SQ. FT.		HOUSE SEWER
	Sq. Ft. S		PERMIT FEE		GAS PIPING
	Sq. Ft. T				PERMIT FEE

ESTIMATED VALUATION \$

MECHANICAL FEES

HEAT APPLIANCE	
INLETS - OUTLETS	
W. NO. FT. - UNIT HEATER	
M. SQ. FT. - PERP. CEILING MAT.	
APPLIANCE VENT	
GAS PIPING	
REPAIR ON WATER	
VENT SYSTEM <input type="checkbox"/> HOOD <input type="checkbox"/> EXHA. COOL <input type="checkbox"/>	
COMPRESSORS	
COMPRESSOR	
COMPRESSOR	
PERMIT FEE	

PERMIT NO.	REV	DBL	PLN CHK FEE	CONSTR. FEE	HEAT & VENT	ELECT. FEE	PLUMD. FEE	TOTAL FEES	PLAN CHECKER
154926			19.50	39.00				19.50	

BUILDING INFORMATION

WOOD				CONCRETE				FIREPLACE			
<input type="checkbox"/>	<input type="checkbox"/>	<input type="checkbox"/>	<input type="checkbox"/>	<input type="checkbox"/>	<input type="checkbox"/>	<input type="checkbox"/>	<input type="checkbox"/>	<input type="checkbox"/>	<input type="checkbox"/>	<input type="checkbox"/>	<input type="checkbox"/>
CONCRETE				FIBERS				MEMBRANE			
<input type="checkbox"/>	<input type="checkbox"/>	<input type="checkbox"/>	<input type="checkbox"/>	<input type="checkbox"/>	<input type="checkbox"/>	<input type="checkbox"/>	<input type="checkbox"/>	<input type="checkbox"/>	<input type="checkbox"/>	<input type="checkbox"/>	<input type="checkbox"/>
SLOTT	FRAME	STUCCO	BRICK	COAC.	METAL	OTHER					
<input type="checkbox"/>	<input type="checkbox"/>	<input type="checkbox"/>	<input type="checkbox"/>	<input type="checkbox"/>	<input type="checkbox"/>						
PLASTER	DRY WALL	ROOF COVERING				ED. RMS.					
<input type="checkbox"/>	<input type="checkbox"/>										

JOB ADDRESS	OWNER			
3300 TENNESSEE	ALVIN CARROLL			
USE OF BUILDING	DATE			
REAR YARD SLABS	11-24-67			
COMMUNITY	DISTRICT P.C.	UNITS	VALUATION	OFFICE
Ed. Carrito	74	70		

ZONE	ZONING CHECKED BY	PERMIT USE NO.	
11	AK		
LOT SIZE	FRONT	SIDE	DEAR

LEGAL DESCRIPTION	PERMIT NUMBER					
100 SEC 35 T43	154926					
FINALE DATE	INSPECTOR	GROUP	TYPE	BOND	BOND	CASH
12-1-67	Crane			3		

PLAN CHECK FEE	\$	19.50	
MECHANICAL FEE	\$		
CONSTRUCTION FEE	\$		
ELECTRICAL FEE	\$		
PLUMBING FEE	\$		
<b>TOTAL FEE</b>	<b>\$</b>	<b>19.50</b>	
CASH	CHECK	M.O.	H.C.

CONTRACTOR	RELEASE BOND
LICENSE TYPE	DATE

In accordance with Sec. 302-D of the Uniform Building Code, this permit shall expire if work is not commenced within 60 days. If work is suspended or abandoned for a period of 120 days, this permit shall automatically become null and void.

This permit is issued, and shall continue in effect, pursuant to the terms and conditions of Sec. 3900 of the Business and Professions Code and as a condition of the issuance hereof the following certificate is executed.

**OWNER-BUILDER**  
I hereby certify that in performance of the work for which this permit is issued I shall not employ any person in any manner whatsoever as to become subject to the Workmen's Compensation Laws of the State of California.  
Owner: Alvin Carroll  
Address: 3300 Tennessee  
Telephone: 782-1111


**CONTRACTOR**  
I hereby certify that in performance of the work for which this permit is issued I have complied with Title 8, Article 3, Sec. 3800 of the Labor Code, and a certificate or certified copy is on file with the Riverside County Building Department.  
Contractor: Crane  
Address: 1215  
Tel: 364-2222 Lic. # 1215

RECEIVED BY	PLAN FILE	LEACH LINE	SEEPAGE PIT
<u>Crane</u>	# 4636 ✓		
WATER VOLUME SEPTIC TANK	GAL.		50. FT.

LETTER  FILE

NO.	OPERATION	DATE	INSPECTOR	NO.	OPERATION	DATE	INSPECTOR
<b>BUILDING APPROVALS</b>				<b>MECHANICAL APPROVALS</b>			
1	Get Book			23	Ovens		
2	PTGS & FBMS			34	Plenums & Ducts		
3	Roof			35	Furnace Compart.		
4	Grout Blocks			36	Inlets & Outlets		
5	Cond. Rooms			37	Comb. & Ret. Air		
6	Roof Deck			38	Compressor		
7	Framing			39	Appl. Clearance		
8	Vents			40	Final		
9	Garage Fire Well						
10	Hearth P/L <input type="checkbox"/> T/O <input type="checkbox"/>						
11	Exterior Lath						
12	Interior Lath			DPH NO.	<b>PROGRESS CHECKS</b>		
13	Exterior Graco						
14	Final						
<b>PLUMBING APPROVALS</b>							
15	Ground Plumb						
16	Water Piping						
17	Rough Plumb						
18	Vents						
19	Sewage Disposal						
20	Gas						
21	Water Meter						
22	Water Softener						
23	Water Service						
24	Gas Test						
25	Final						
<b>ELECTRICAL APPROVALS</b>							
26	Power Pole						
27	Conduit						
28	Service Entrance						
29	Wiring						
30	Fixtures						
31	Service						
32	Final						

**SEWER DISPOSAL LOCATION**



INSIDE   
  OUTSIDE   
  KEY



DEPARTMENT OF BUILDING & SAFETY  
COUNTY OF RIVERSIDE

HEADQUARTERS

CONSTRUCTION ESTIMATE				ELECTRICAL FEES				PLUMBING FEES			
NO.	1ST FLOOR			NO.				NO.			
	2ND FLOOR				POLES						
	3RD FLOOR				TRANS. AND/OR						
	4TH FLOOR				CLIP.						
	5TH FLOOR				WOVER	H.P.					
	6TH FLOOR				WOVER	H.P.					
	7TH FLOOR				MOTOR	H.P.					
	8TH FLOOR				MOTOR	H.P.					
	9TH FLOOR				MOTOR	H.P.					
	EST. COST				MOTOR	H.P.					
	11500				MOTOR	H.P.					
ESTIMATED VALUATION				\$							
MECHANICAL FEES				ELECTRICAL FEES				PLUMBING FEES			
HEAT APPLIANCE				FIXTURES				GARBAGE DISPOSAL			
INSETS - WALLS				OUTLETS				LAUNDRY TRAY			
M. SQ. FT. - UNIT HEATER				SUB-PANEL				KITCHEN SINK			
M. SQ. FT. - PRY. CEILING MAT.				RANGE AND/OR OVEN				WATER CLOSET			
APPLIANCE VENT				WATER HEATER				LAVATORY			
DAS PIPE				SPACE HEATER				SHOWER			
ROOF OR COVER				CONSTRUCTION POLE				BATH TUB			
RADIATORS <input type="checkbox"/> 1200 <input type="checkbox"/> EVAP. COIL <input type="checkbox"/>				SERVICE ENTRANCE				WATER HEATER			
COMPRESSOR				REGIR. 1/2 SQ. FT.				SEWAGE DISPOSAL			
COMPRESSOR				GARAGE 1/2 SQ. FT.				HOUSE SEWER			
COMPRESSOR				PERMIT FEE				GAS PIPING			
PERMIT FEE								PERMIT FEE			
PERMIT NUMBER				RENT				CONSTR. FEE			
154927				9.00				HEAT & VENT			
								ELECT. FEE			
								PLUMB. FEE			
								TOTAL FEES			
								9.00			
								PLAN CHECKER			
BUILDING INFORMATION				JOB ADDRESS				OWNER			
WOOD <input type="checkbox"/>				2300 TENESSEE				HYDRO CONDUIT CORP.			
CONCRETE <input checked="" type="checkbox"/>				USE OF BUILDING				DATE			
PIERS <input checked="" type="checkbox"/>				FIBERGLASS STRUCTURE				11-24-67			
BLOCK <input type="checkbox"/>				COMMUNITY				VALUATION			
FRAME <input type="checkbox"/>				EL CERRITO 710 70				OFFICE			
STUCCO <input type="checkbox"/>				LEGAL DESCRIPTION				PERMIT NUMBER			
BRICK <input type="checkbox"/>				PCE SEC. 35 TRS				154927			
BOCC. <input type="checkbox"/>				BLOCK				SUPPLEMENT TO PERMIT			
METAL <input type="checkbox"/>				FINALED DATE				INSPECTOR			
OTHER <input type="checkbox"/>				GROUP				TYPE			
STEEL				CONTRACTOR				RELEASE BOND			
PLASTER <input type="checkbox"/>				LICENSE TYPE				DATE			
DRY WALL <input type="checkbox"/>				A							
ROOF COVERING <input type="checkbox"/>				In accordance with Sec. 302-D of the Uniform Building Code, this permit shall expire if work is not commenced within 60 days. If work is suspended or abandoned for a period of 120 days, this permit shall automatically become null and void.							
SO. QTR.				This permit is issued, and shall continue in effect, pursuant to the terms and conditions of Sec. 3800 of the Business and Professions Code and as a condition of the issuance hereof the following certificate is executed.							
ZONE				OWNER-BUILDER				CONTRACTOR			
M-3				I hereby certify that in performance of the work for which this permit is issued I shall not employ any person in any manner whatsoever as to become subject to the Workmen's Compensation Laws of the State of California.				I hereby certify that in performance of the work for which this permit is issued I have complied with Title 8, Article 3, Sec. 3800 of the Labor Code, and a certificate or certified copy is on file with the Riverside County Building Department.			
ZONING CHECKED BY				Owner: <u>Hydro Conduit</u>				Contractor: <u>Stevan R. Reed</u>			
B.H.				Address: <u>23-200 Tennessee</u>				Address: <u>10502 5th</u>			
PERMIT USE NO.				Telephone: <u>735-2420</u>				Tel: <u>735-5279 Lic. #133281</u>			
SET											
FRONT											
SIDE											
REAR											
LOT SIZE											
PLAN CHECK FEE											
MECHANICAL FEE											
CONSTRUCTION FEE											
ELECTRICAL FEE											
PLUMBING FEE											
TOTAL FEE				\$ 9.00							
CASH											
CHECK											
M.O.											
N.E.											
RECEIVED BY				PLAN FILE							
<u>Cariph</u>				# 4687							
WATER VOLUME SEPTIC TANK				LEACH LINE				SEEPAGE PIT			
GAL.				SQ. FT.				GAL.			
LETTER <input type="checkbox"/>				FILE <input type="checkbox"/>							

DEPARTMENT OF BUILDING & SAFETY  
COUNTY OF RIVERSIDE

FIELD ✓

CONSTRUCTION ESTIMATE				ELECTRICAL FEES				PLUMBING FEES			
Sq. Ft. @				NO.				NO.			
ESTIMATED VALUATION \$				MOTOR H.P.				DRAINAGE PIPES			
MECHANICAL FEES				MOTOR H.P.				DRINKING FOUNTAIN			
HEAT APPLIANCE				MOTOR H.P.				URINAL			
INLETS - OUTLETS				MOTOR H.P.				WATER PIPING			
ELEC. SQ. FT. - UNIT HEATER				FIXTURES				FLOOR DRAIN			
ELEC. SQ. FT. - REFR. CEILING WAT.				OUILETS				WATER SOFTENER			
APPLIANCE VENT				SUB-PANEL				WASHER (AUTO) DISH			
GAS PIPES				RANGE AND/OR OVEN				LAUNDRY TUB			
REPAIR OR ALTER				WATER HEATER				KITCHEN SINK			
VENT SYSTEM <input type="checkbox"/> HEAT <input type="checkbox"/> EXHAUST COOL <input type="checkbox"/>				SPACE HEATER				WATER CLOSET			
COMPRESSOR				CONSTRUCTION POLE				LAVATORY			
COMPRESSOR				SERVICE ENTRANCE				SHOWER			
COMPRESSOR				RESID. 1/2 SQ. FT.				BATH TUB			
PERMIT FEE				GARAGE 1/2 SQ. FT.				WATER HEATER			
PERMIT FEE				PERMIT FEE				SEWAGE DISPOSAL			
PERMIT FEE				PERMIT FEE				HOUSE SEWER			
PERMIT FEE				PERMIT FEE				GAS PIPING			
PERMIT FEE				PERMIT FEE				PERMIT FEE			

PERMIT NUMBER <b>154927</b>	BEN. SEC.	PLN. DIV. SEC.	CONSTR. FEE	HEAT & VENT	ELECT. FEE	PLUMB. FEE	TOTAL FEES <b>9.00</b>	PLAN CHECKER
--------------------------------	-----------	----------------	-------------	-------------	------------	------------	---------------------------	--------------

BUILDING INFORMATION				JOB ADDRESS				OWNER			
WOOD <input type="checkbox"/>				23100 TEMESCAL				HYDRA-COINVEST Corp			
CONCRETE <input checked="" type="checkbox"/>				USE OF BUILDING				DATE			
PIERS <input type="checkbox"/>				FLORIANE STRUCTURE				11-21-67			
BLOCK FRAME <input type="checkbox"/>				COMMUNITY				VALUATION			
BRICK <input type="checkbox"/>				FLORIANE TO 110 70				OFFICE			
CORC. <input type="checkbox"/>				LEGAL DESCRIPTION				PERMIT NUMBER			
METAL <input type="checkbox"/>				PER SEC 35 FLS				154927			
OTHER <input type="checkbox"/>				OWNER-BUILDER				SUPPLEMENT TO PERMIT			
PLASTER <input type="checkbox"/>				I hereby certify that in performance							
DRY WALL <input type="checkbox"/>				of the work for which this permit is							
ROOF COVERING <input type="checkbox"/>				issued I shall not employ any person							
BD. RMS.				in any manner whatsoever as to be							
COMS				compensation subject to the Workmen's							
ZONING CHECKED BY				Compensation Laws of the State of							
B.M.				California.							
PERMIT USE NO.				OWNER							
LOT SIZE				I hereby certify that in performance							
EST. FRONT				of the work for which this permit is							
SIDE				issued I have complied with Title 8,							
REAR				Article 3, Sec. 3800 of the Labor							
PLAN CHECK FEE				Code, and a certificate or certified							
MECHANICAL FEE				copy is on file with the Riverside							
CONSTRUCTION FEE				County Building Department.							
ELECTRICAL FEE				Contractor							
PLUMBING FEE				Address							
TOTAL FEE \$ <b>9.00</b>				Telephone							
CASH <input type="checkbox"/>				Tel. <b>355-7711 Lic. # 32782</b>							
CHECK <input type="checkbox"/>											
M.O. <input type="checkbox"/>											
M.C. <input type="checkbox"/>											
RECEIVED BY											
PLAN FILE # <b>4687V</b>											
WATER VOLUME SEPTIC TANK											
LEACH LINE											
SEEPAGE PIT											
GAL.											
SQ. FT.											
GAL.											

LETTER  FILE



DEPARTMENT OF BUILDING & SAFETY  
COUNTY OF RIVERSIDE

HEADQUARTERS

CONSTRUCTION ESTIMATE				ELECTRICAL FEES				PLUMBING FEES			
NO.	DESCRIPTION	EST.	ACT.	NO.	DESCRIPTION	EST.	ACT.	NO.	DESCRIPTION	EST.	ACT.
	Sq. Ft. 0										
	Sq. Ft. 0										
	Sq. Ft. 0										
	Sq. Ft. 0				POLE						
	Sq. Ft. 0				WIRING	500	500		WATER	500	500
	Sq. Ft. 0				TRNS. AND/OR T. C.B.				DRINKING FOUNTAIN		
	Sq. Ft. 0				MOTOR	H.P.			URINAL		
	Sq. Ft. 0				MOTOR	H.P.			WATER PIPING		
	Sq. Ft. 0				MOTOR	H.P.			FLOOR DRAIN		
	Sq. Ft. 0				MOTOR	H.P.			WATER SOFTENER		
	Sq. Ft. 0				MOTOR	H.P.			WASHER (AUTO) (DISH)		
	Sq. Ft. 0				FIXTURES				GARBAGE DISPOSAL		
	Sq. Ft. 0				OUTLETS				LAUNDRY TUB		
	Sq. Ft. 0				SUB-PANEL				KITCHEN SINK		
	Sq. Ft. 0				RANGE AND/OR OVEN				WATER CLOSET		
	Sq. Ft. 0				WATER HEATER				LAVATORY		
	Sq. Ft. 0				SPACE HEATER				SHOWER		
	Sq. Ft. 0				CONSTRUCTION POLE				BATH TUB		
	Sq. Ft. 0				SERVICE ENTRANCE				WATER HEATER		
	Sq. Ft. 0				FEDID. 12 SQ. FT.				SEWAGE DISPOSAL		
	Sq. Ft. 0				GARAGE 12 SQ. FT.				HOUSE SEWER		
	Sq. Ft. 0				PERMIT FEE				GAS PIPING		
	Sq. Ft. 0								PERMIT FEE		
ESTIMATED VALUATION				MECHANICAL FEES				TOTAL FEES			
18 500				500				500			
PERMIT FEE				PLAN CHECKER				TOTAL FEES			
154929				GAIBE				500			

BUILDING INFORMATION				JOB ADDRESS				OWNER					
WOOD	CONCRETE	FIREPLACE		23200 TEMESCAL				HYDRO CONDUIT CORP					
CONCRETE	PIERS	MEMBRANCE		RECORD FND.				DATE 11-24-67					
BLOCK	FRANC	STUCCO	DRICK	CONC.	METAL	OTHER	COMMUNITY	DISTRICT	F.C.	UNITS	VALUATION	OFFICE	
PLASTER	DRY WALL	ROOF COVERING		ED. RMG.			ELCERRITO	11	10	1	500	7	
ZONE	ZONING CHECKED BY		PERMIT USER NO.		LEGAL DESCRIPTION				PERMIT NUMBER				
M-3	B.H.				FOR SEC 3574586W				154929				
SET	FRONT	SIDE	REAR	LOT SIZE		FINALED DATE		INSPECTOR	GROUP	TYPE	BOND	BOND	CASH
BACK													
PLAN CHECK FEE				CONTRACTOR				RELEASE BOND					
				LICENSE TYPE				DATE					
MECHANICAL FEE				In accordance with Sec. 302-D of the Uniform Building Code, this permit shall expire if work is not commenced within 60 days. If work is suspended or abandoned for a period of 120 days, this permit shall automatically become null and void.									
CONSTRUCTION FEE				This permit is issued, and shall continue in effect, pursuant to the terms and conditions of Sec. 3000 of the Business and Professions Code and as a condition of the issuance hereof the following certificate is executed.									
ELECTRICAL FEE				OWNER-BUILDER				CONTRACTOR					
PLUMBING FEE				I hereby certify that in performance of the work for which this permit is issued I shall not employ any person in any manner whatsoever as to become subject to the Workmen's Compensation Laws of the State of California.									
TOTAL FEE				Owner Hydro Conduit				I hereby certify that in performance of the work for which this permit is issued I have complied with Title 8, Article 3, Sec. 3000 of the Labor Code, and a certificate or certified copy is on file with the Riverside County Building Department.					
500				Address 23-200 Temescal				Contractor Steven Rogers					
CASH				Telephone 735-2426				Address PO Box 589					
CHECK								Tel. 735-5244 Lic. # 008881					
M.O.													
N.C.													
RECEIVED BY				PLAN FILE									
Kashugh				# 4671									
WATER VOLUME SEPTIC TANK				LEACH LINE				SEEPAGE PIT					
GAL.				SQ. FT.				GAL.					
LETTER				FILE									

DEPARTMENT OF BUILDING & SAFETY  
COUNTY OF RIVERSIDE

FIELD

CONSTRUCTION ESTIMATE				ELECTRICAL FEES				PLUMBING FEES			
NO.	DESCRIPTION	SQ. FT.	EST.	NO.	DESCRIPTION	NO.	EST.	NO.	DESCRIPTION	NO.	EST.
1	1st Fl.	500			POLES				RAINAGE PIPING		
2	2nd Fl.				SIGNS				DRINKING FOUNTAIN		
3	3rd Fl.				TRANS. AND/OR 3" CL.				URINAL		
4	4th Fl.				MOTOR	H.P.			WATER PIPING		
5	5th Fl.				MOTOR	H.P.			FLOOR DRAIN		
6	6th Fl.				MOTOR	H.P.			WATER SOFTENER		
7	7th Fl.				MOTOR	H.P.			WASHER (AUTO) (DISH)		
8	8th Fl.				FIXTURES				GARBAGE DISPOSAL		
9	9th Fl.				OUTLETS				LAUNDRY TRAY		
10	10th Fl.				WAX PANEL				KITCHEN SINK		
11	11th Fl.				RANGE MOTOR OVEN				WATER CLOSET		
12	12th Fl.				WATER HEATER				LAVATORY		
13	13th Fl.				SPACE HEATER				SHOWER		
14	14th Fl.				CONSTRUCTION POLE				BATH TUB		
15	15th Fl.				SERVICE ENTRANCE				WATER HEATER		
16	16th Fl.				RESID. 12 SQ. FT.				SEWAGE DISPOSAL		
17	17th Fl.				STAGE 12 SQ. FT.				HOUSE SEWER		
18	18th Fl.				PERMIT FEE				GAS PIPING		
19	19th Fl.								PERMIT FEE		

ESTIMATED VALUATION \$ 500

154929	CONSTR. FEE	500	HEAT & VENT	ELECT. FEE	PLUMB. FEE	TOTAL CHGS	PLAN CHECKER
--------	-------------	-----	-------------	------------	------------	------------	--------------

**BUILDING INFORMATION**

WOOD  CONCRETE  FIREPLACE   
 CONCRETE  PIERS  MEMBRANE   
 BLOCK  BRICK  METAL  OTHER   
 PLASTER  DRY WALL  ROOF COVERING  RD. RMS.

ZONING CHECKED BY **B.H.** PERMIT USE NO. **M-3**

SECT. FRONT SIDE REAR LOT SIZE

PLAN CHECK FEE \$

MECHANICAL FEE \$

CONSTRUCTION FEE \$ **500**

ELECTRICAL FEE \$

PLUMBING FEE \$

TOTAL FEE \$ **500**

CASH  CHECK  M.O.  H.S.

RECEIVED BY **Handwritten Signature** PLAN FILE **4671**

WATER VOLUME SEPTIC TANK LEACH LINE SEEPAGE PIT

CAL. SQ. FT. CAL.

**JOB ADDRESS** 2300 TEMESCAL **OWNER** HYDRO CONCRETE CORP

**USE OF BUILDING** RECORD FND. **DATE** 11-24-59

**COMMUNITY** ELLERBITE **DISTRICT** B **F.C.** **UNITS** **VALUATION** 500 **OFFICE** **PERMIT NUMBER** 154929

**LOCAL DESCRIPTION** PER SEC 35743KED **SUPPLEMENT TO PERMIT**

**FINAL DATE** 1-25-60 **INSPECTOR** **GROUP** **TYPE** **LEND** **BOND** **CASH**

**CONTRACTOR** **RELEASE BOND**

**LICENSE TYPE** **DATE**

In accordance with Sec. 302-D of the Uniform Building Code, this permit shall expire if work is not commenced within 60 days. If work is suspended or abandoned for a period of 120 days, this permit shall automatically become null and void.

This permit is issued, and shall continue in effect, pursuant to the terms and conditions of Sec. 3900 of the Business and Professions Code and as a condition of the issuance hereof the following certificate is executed.

**OWNER-BUILDER**  
I hereby certify that in performance of the work for which this permit is issued I shall not employ any person in any manner whatsoever as to become subject to the Workmen's Compensation Laws of the State of California.  
Owner **Handwritten Signature**  
Address **Handwritten Address**  
Telephone **Handwritten Number**

**CONTRACTOR**  
I hereby certify that in performance of the work for which this permit is issued I have complied with Title 8, Article 3, Sec. 3900 of the Labor Code, and a certificate or certified copy is on file with the Riverside County Building Department.  
Contractor **Handwritten Signature**  
Address **Handwritten Address**  
Tel. **Handwritten Number**

LETTER  FILE

NO.	OPERATION	DATE	INSPECTOR	NO.	OPERATION	DATE	INSPECTOR
<b>BUILDING APPROVALS</b>				<b>MECHANICAL APPROVALS</b>			
1	Set Out			33	Vents		
2	FTCS & FRMS			36	Plenums & Ducts		
3	Stair			38	Furnace Compart.		
4	Grout Blocks			39	Inlets & Outlets		
5	Band Beams			37	Comb. & Ret. Air		
6	Roof Deck			38	Compressor		
7	Framing			39	Appl. Clearance		
8	Vents			40	Final		
9	Garage Fire Wall						
10	Fireplace P/L <input type="checkbox"/> T/O <input type="checkbox"/>						
11	Exterior Lath						
12	Internal Lath			OKY NOY	<b>PROGRESS CHECKS</b>		
13	Exterior Grabs						
14	Final						
<b>PLUMBING APPROVALS</b>							
15	Ground Plumb						
16	Water Piping						
17	Rough Plumb						
18	Vents						
19	Sewage Disposal						
20	Sewer						
21	Water Heater						
22	Water Softener						
23	Water Service						
24	Gas Test						
25	Final						
<b>ELECTRICAL APPROVALS</b>							
26	Power Pole						
27	Conduit						
28	Service Entrance						
29	Wiring						
30	Fixtures						
31	Service						
32	Final						

**SEWER DISPOSAL LOCATION**



INSIDE     OUTSIDE     KEY



154937

RECEIVED  
FEB 7 1968

Stearns-Roger  
CONCRETE

COUNTY OF RIVERSIDE  
BUILDING DEPARTMENT

Page one of Three

JOB NO. D92350 DATE 1-31-68 CITY \_\_\_\_\_  
CUSTOMER HYDRO CONDUIT CORP. PROJECT 23200 Sycamore Canyon Road  
SUBJECT \_\_\_\_\_

Department of Building and Safety  
Room 314 Hall of Records  
Riverside County  
Riverside, Calif. 92510

Permit No.	Dwg. No.	Description	Date	% Comp.
<u>153850</u>		Temporary Electric Service		100%
154567	80-5-07	Warehouse Plumbing	1-31-68	20%
<u>154380</u>	80-3-07	Warehouse Concrete	12-22-67	100%
<u>154930</u>	80-3-16	Agg. Hopper Pit Concrete	11-9-67	100%
<u>154907</u>	80-7-01	Main Switch Gear Electric	11-17-67	100%
<u>154863</u>	80-3-22	60 Ton Crane Concrete	12-21-67	100%
154844	80-3-23	Hydro Test Pit Concrete	12-22-67	95%
<u>154845</u>	80-3-10	10 Ton Gentry Concrete	1-23-68	100%
<u>154847</u>	80-3-14	Boiler-Sw. Room Concrete	11-21-67	100%
<u>154898</u>	80-3-37	Can Test Reserv. Concrete	1-18-68	100%
<u>154929</u>	80-3-29	Rebound Pit Concrete	1-22-68	100%
154930	80-7-17	Area Lighting Electric	1-31-68	0%
155835	80-7-05	Ground System Electric	1-31-68	60%
155836	80-6-01	Plant Area Piping Plumbing	1-31-68	70%
155838	80-3-17	Yard Slabs Concrete	1-31-68	97%

W. J. Tomblin  
Supt.

DEPARTMENT OF BUILDING & SAFETY  
COUNTY OF RIVERSIDE

HEADQUARTERS

GENERAL ESTIMATE				ELECTRICAL FEES				PLUMBING FEES			
NO.				NO.				NO.			
SQ. FT. 0				POLES				DRAINAGE PIPING			
SQ. FT. 0				PIES				DRINKING FOUNTAIN			
SQ. FT. 0				MOTOR H.P.				USUAL			
SQ. FT. 0				MOTOR H.P.				WATER PIPING			
SQ. FT. 0				MOTOR H.P.				FLOOR DRAIN			
SQ. FT. 0				MOTOR H.P.				WATER SOFTENER			
SQ. FT. 0				MOTOR H.P.				WASHER (AUTO) (0 TH)			
SQ. FT. 0				FIXTURES				GARBAGE DISPOSAL			
SQ. FT. 0				OUTLETS				LAUNDRY TRAY			
SQ. FT. 0				SUB-PANEL				KITCHEN SINK			
SQ. FT. 0				RANGE AND/OR OVEN				WATER CLOSET			
SQ. FT. 0				WATER HEATER				LAVATORY			
SQ. FT. 0				SPACE HEATER				SHOWER			
SQ. FT. 0				CONSTRUCTION POLE				BATH TUB			
SQ. FT. 0				SERVICE ENTRANCE				WATER HEATER			
SQ. FT. 0				RESID. 1/2 SQ. FT.				SEWAGE DISPOSAL			
SQ. FT. 0				GARAGE 1/2 SQ. FT.				HOUSE SEWER			
SQ. FT. 0				PERMIT FEE				GAS PIPING			
SQ. FT. 0				PERMIT FEE				PERMIT FEE			

*EST. 6.500*

**AGGREGATED VALUATION \$ 10 50**

NO.	MECHANICAL FEES				NO.	ELECTRICAL FEES				NO.	PLUMBING FEES			
HEAT APPLIANCE					FIXTURES					WASHER (AUTO) (0 TH)				
HEATER - OUTLETS					OUTLETS					GARBAGE DISPOSAL				
W. SQ. FT. + GRAY HEATER					SUB-PANEL					LAUNDRY TRAY				
W. SQ. FT. + PUMP, CEILING FAN,					RANGE AND/OR OVEN					KITCHEN SINK				
APPLIANCE VENT					WATER HEATER					WATER CLOSET				
6.50 PIPE					SPACE HEATER					LAVATORY				
REPAIR ON ALYER					CONSTRUCTION POLE					SHOWER				
VENT SYSTEM (HOOD) (EVAP. COOL)					SERVICE ENTRANCE					BATH TUB				
COMPRESSOR					RESID. 1/2 SQ. FT.					WATER HEATER				
COMPRESSOR					GARAGE 1/2 SQ. FT.					SEWAGE DISPOSAL				
COMPRESSOR					PERMIT FEE					HOUSE SEWER				
PERMIT FEE					PERMIT FEE					GAS PIPING				
PERMIT FEE					PERMIT FEE					PERMIT FEE				

PERMIT NUMBER: **154935**

CONSTR. FEE: **10 50**

HEAT & VENT. FEE: **10 50**

ELECT. FEE: **10 50**

PLUMB. FEE: **10 50**

TOTAL FEES: **10 50**

PLAN CHECKER: **10 50**

BUILDING INFORMATION								JOB ADDRESS				OWNER									
WOOD		CONCRETE		FIREPLACE		MEMBRANE		<b>23200 TEMESCAL</b>				<b>HYDRO CONDUIT CORP</b>									
CONCRETE		PIERS		MEMBRANE		OTHER		<b>80-3-19</b>				<b>DATE 11-21-67</b>									
BLACK FRAME		BRICK		METAL		OTHER		<b>YARD SLABS &amp; DET.</b>				<b>VALUATION</b>									
PLASTER		DNT WALL		ROOF COVERING		SD. RMZ.		<b>EL CERRITO 1/4 70</b>				<b>OFFICE</b>									
ZONE <b>M-3</b>		FORMS CHECKED BY <b>BH</b>		PERMIT USE NO.				<b>FOR SEC 35 TRS &amp; RW</b>				<b>PERMIT NUMBER 154935</b>									
DET BACK		FRONT		SIDE		REAR		FINALED DATE				INSPECTOR		GROUP		TYPE		BOND \$		BOND CASH	
PLAN CHECK FEE								CONTRACTOR										RELEASE BOND			
MECHANICAL FEE								LICENSE TYPE <b>1</b>										DATE			
CONSTRUCTION FEE								<p>In accordance with Sec. 302-D of the Uniform Building Code, this permit shall expire if work is not commenced within 60 days. If work is suspended or abandoned for a period of 120 days, this permit shall automatically become null and void.</p> <p>This permit is issued, and shall continue in effect, pursuant to the terms and conditions of Sec. 3600 of the Business and Professions Code and as a condition of the issuance hereof the following certificate is executed.</p>													
ELECTRICAL FEE												OWNER-BUILDER		CONTRACTOR							
PLUMBING FEE												I hereby certify that in performance of the work for which this permit is issued I shall not employ any person in any manner whatsoever as to become subject to the Workmen's Compensation Laws of the State of California.		I hereby certify that in performance of the work for which this permit is issued I have complied with Title 8, Article 3, Sec. 3000 of the Labor Code, and a certificate or certified copy is on file with the Riverside County Building Department.							
TOTAL FEE								Owner <b>HYDRO CONDUIT</b>				Address <b>PO Box 549</b>		Telephone <b>935-2420</b>		Contractor <b>STEARNS-ROGERS</b>		Address <b>PO Box 549</b>		Tel. <b>935-5249 Lic. #133951</b>	
CASH		CHECK		M.O.		N.C.		PLAN FILE # <b>4688</b>				LEACH LINE		SEEPAGE PIT							
RECEIVED BY <b>Rough</b>								WATER VOLUME SEPTIC TANK				GAL.		SQ. FT.		GAL.					

LETTER  FILE



DEPARTMENT OF BUILDING & SAFETY  
COUNTY OF RIVERSIDE

FIELD

CONSTRUCTION ESTIMATE				ELECTRICAL FEES				PLUMBING FEES			
				NO.				NO.			
Sq. Ft. G				POLES							
Sq. Ft. B				SIGNS				DRAINAGE PIPING			
Sq. Ft. C				TRANS. UNIT OR 7' CLE.				DRINKING FOUNTAIN			
Sq. Ft. D				MOTOR H.P.				URINAL			
Sq. Ft. E				MOTOR H.P.				WATER PIPING			
Sq. Ft. F				MOTOR H.P.				FLOOR DRAIN			
ESTIMATED VALUATION \$				MOTOR H.P.				WATER SOFTENER			
MECHANICAL FEES				MOTOR H.P.				WASHER (AUTO. DISH)			
HEAT APPLIANCE				PICTURES				GARBAGE DISPOSAL			
INLETS - OUTLETS				OUTLETS				LAUNDRY TRAY			
M. SQ. FT. - UNIT HEATER				SUB-PANEL				KITCHEN SINK			
M. SQ. FT. - HEAT. COILING MAT.				RANGE AND/OR OVEN				WATER CLOSET			
APPLIANCE VENT				WATER HEATER				LAVATORY			
SINK PIPE				SPACE HEATER				SHOWER			
REPAIR OR ALTER				CONSTRUCTION POLE				BATH TUB			
VENT SYSTEM <input type="checkbox"/> WOOD <input type="checkbox"/> BRASS <input type="checkbox"/> COPPER <input type="checkbox"/>				SERVICE ENTRANCE				WATER HEATER			
COMPRESSOR				RESID. 16 SQ. FT.				SEWAGE DISPOSAL			
COMPRESSOR				GARAGE 16 SQ. FT.				HOUSE SEWER			
COMPRESSOR				PERMIT FEE				GAS PIPING			
PERMIT FEE								PERMIT FEE			

154935	REN. 03L	OLN CND. 10	CONSTR. FEE 2100	HEAT & VENT	ELECT. FEE	PLUMB. FEE	TOTAL FEES 1030	PLAN CHECKER
--------	----------	-------------	------------------	-------------	------------	------------	-----------------	--------------

**BUILDING INFORMATION**

WOOD  CONCRETE  FIREPLACE

CONCRETE  PIERCE  MEMBRANE

BLOCK  FRAME  STEEL  BRICK  CONCL.  METAL  OTHER

PLASTER  DRY WALL  ROOF COVERING  SQ. RMS.

DATE 11-3 ZONING CHECKED BY B.M. PERMIT USE NO.

SET FRONT SIDE REAR LOT SIZE 10.50

PLAN CHECK FEE \$

MECHANICAL FEE \$

CONSTRUCTION FEE \$

ELECTRICAL FEE \$

PLUMBING FEE \$

TOTAL FEE \$ 1030

CASH  CHECK  M.O.  R.E.

RECEIVED BY *L. Carbaugh* PLAN FILE # 4688

WATER VOLUME SEPTIC TANK GAL. LEACH LINE SO. FT. DEEPAGE PIT GAL.

**JOB ADDRESS** 43300 TEMECAL

**OWNER** HARRY CURSANT

**USE OF BUILDING** 20-1-49

**RATE** 11-11-47

**CITY** TEMECAL **DISTRICT** 10 **F.C.** 70 **UNITS**

**VALUATION** **OFFICE**

**LEGAL DESCRIPTION** PAR SEC 35 T10 R10W

**PERMIT NUMBER** 154935

**SUPPLEMENT TO PERMIT**

**FINALE DATE** 12-1-67 **INSPECTOR** *[Signature]* **GROUP** **TYPE**

**CONTRACTOR** **LICENSE-TYPE** **DATE**

In accordance with Sec. 302-D of the Uniform Building Code, this permit shall expire if work is not commenced within 60 days. If work is suspended or abandoned for a period of 120 days, this permit shall automatically become null and void.

This permit is issued, and shall continue in effect, pursuant to the terms and conditions of Sec. 3800 of the Business and Professions Code and as a condition of the issuance hereof the following certificate is executed.

**OWNER-BUILDER**  
I hereby certify that in performance of the work for which this permit is issued I shall not employ any person in any manner whatsoever as to become subject to the Workmen's Compensation Laws of the State of California.

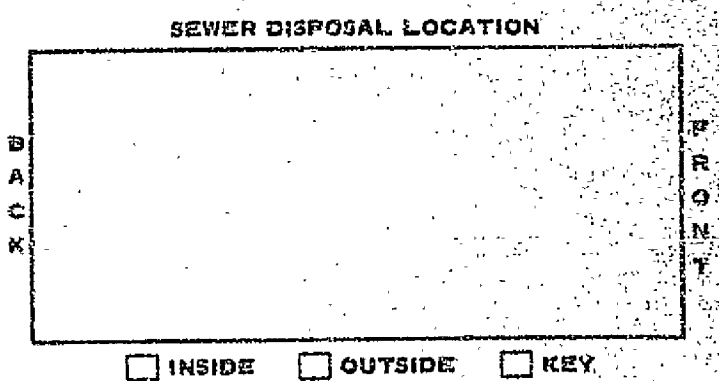
**CONTRACTOR**  
I hereby certify that in performance of the work for which this permit is issued I have complied with Title 8, Article 3, Sec. 3800 of the Labor Code, and a certificate or certified copy is on file with the Riverside County Building Department.

Owner *[Signature]*  
Address *[Address]*  
Telephone *[Number]*

Contractor *[Signature]*  
Address *[Address]*  
Tel. *[Number]* Lic. # *[Number]*

LETTER  FILE

OPERATION	DATE	INSPECTOR	NO.	OPERATION	DATE	INSPECTOR	NO.
<b>BUILDING APPROVALS</b>				<b>MECHANICAL APPROVALS</b>			
1			33	Ovens			
2			34	Plenums & Ducts			
3			35	Furnace Compart.			
4			36	Inlets & Outlets			
5			37	Comb. & Ret. Air			
6			38	Compressor			
7			39	Appl. Clearance			
8			40	Final			
9							
10							
11							
12							
13							
14							
<b>PLUMBING APPROVALS</b>				<b>PROGRESS CHECKS</b>			
15							
16							
17							
18							
19							
20							
21							
22							
23							
24							
25							
<b>ELECTRICAL APPROVALS</b>							
26							
27							
28							
29							
30							
31							
32							



DEPARTMENT OF BUILDING & SAFETY  
COUNTY OF RIVERSIDE

HEADQUARTERS

CONSTRUCTION ESTIMATE			ELECTRICAL FEES		PLUMBING FEES	
NO.	DESCRIPTION	EST. VAL.	NO.	DESCRIPTION	NO.	DESCRIPTION
	Sq. Ft. 0			POLES		
	Sq. Ft. 0			WIRING		DRAINAGE PIPING
	Sq. Ft. 0			TRAYS AND/OR T. CLK.		DRINKING FOUNTAIN
	Sq. Ft. 0			MOTOR	H.P.	URINAL
	Sq. Ft. 0			MOTOR	H.P.	WATER PIPING
	Sq. Ft. 0			MOTOR	H.P.	FLOOR DRAIN
	Sq. Ft. 0			MOTOR	H.P.	WATER SOFTENER
	Sq. Ft. 0			MOTOR	H.P.	WASHER (AUTO) (DISH)
	Sq. Ft. 0			FIXTURES		GARBAGE DISPOSAL
	Sq. Ft. 0			OUTLETS		LAUNDRY TRAY
	Sq. Ft. 0			SUB-PANEL		KITCHEN SINK
	Sq. Ft. 0			RANGE AND/OR OVEN		WATER CLOSET
	Sq. Ft. 0			WATER HEATER		LAVATORY
	Sq. Ft. 0			SPACE HEATER		SHOWER
	Sq. Ft. 0			CONSTRUCTION POLE		BATH TUB
	Sq. Ft. 0			SERVICE ENTRANCE		WATER HEATER
	Sq. Ft. 0			RESID. 1/2 DO. FT.		SEWAGE DISPOSAL
	Sq. Ft. 0			GARAGE 1/4 DO. FT.		HOUSE SEWER
	Sq. Ft. 0			PERMIT FEE		GAS PIPING
	Sq. Ft. 0					PERMIT FEE
ESTIMATED VALUATION		\$ 9,500				

155835	PLAN CHECKER	YATES	TOTAL FEES	49.50
--------	--------------	-------	------------	-------

**BUILDING INFORMATION**

WOOD:  CONCRETE:  FIREPLACE:

CONCRETE:  MISC:  MEMBRANE:

GLASS:  FRAME:  STUCCO:  BRICK:  CONC:  METAL:  OTHER:

PLASTER:  DRY WALL:  ROOF COVERING:  SQ. WKS:

ZONE: **M-3** ZODIAC ORDERED BY: **B.H.** PERMIT USE NO.:

SET BACK: FRONT:  SIDE:  REAR:  LOT SIZE:

PLAN CHECK FEE: \$ 16.50

MECHANICAL FEE: \$

CONSTRUCTION FEE: \$ 33.00

ELECTRICAL FEE: \$

PLUMBING FEE: \$

TOTAL FEE: \$ 49.50

CASH:  CHECK:  M.O.:  N.C.:

RECEIVED BY: **K. King** PLAN FILE: **4698**

SEWER VOLUME SEPTIC TANK:  LEACH LINE:  SEepage PIT:

GAL. 50. FT. GAL.

**JOB ADDRESS**  
23200 TEMESCAL HYDRO CONDUIT BLDG

**OWNER**  
HYDRO CONDUIT BLDG

USE OF BUILDING: **(ELECTRIC)** DATE: **12-1-67**

ALLOT ORIGINATING PLAN: **EL 00012 N 35**

COMMUNITY: **EL CERRITO N 35** DISTRICT: **N 35** UNITS: **35** VALUATION: **9500** OFFICE: **2**

LEGAL DESCRIPTION: **FOR SEC 35 7 4 S R 6 W** PERMIT NUMBER: **155835**

SUPPLEMENT TO PERMIT

ISSUED DATE:  INSPECTOR:  GROUP:  TYPE:  BOND: \$ BOND: \$ CASH: \$

CONTRACTOR: **Hydro Conduit Bldg** LICENSE TYPE: **14** DATE:

In accordance with Sec. 302-D of the Uniform Building Code, this permit shall expire if work is not commenced within 60 days. If work is suspended or abandoned for a period of 120 days, this permit shall automatically become null and void.

This permit is issued, and shall continue in effect, pursuant to the terms and conditions of Sec. 3800 of the Business and Professions Code and as a condition of the issuance hereof the following certificate is executed.

**OWNER-BUILDER**  
I hereby certify that in performance of the work for which this permit is issued I shall not employ any person in any manner whatsoever as to become subject to the Workman's Compensation Laws of the State of California.

**CONTRACTOR**  
I hereby certify that in performance of the work for which this permit is issued I have complied with Title 8, Article 3, Sec. 3800 of the Labor Code, and a certificate or certified copy is on file with the Riverside County Building Department.

Owner: **Hydro Conduit Bldg** Address: **23-200 Temescal Rd** Telephone: **735-2400**

Contractor: **Francis Royal Corp** Address: **21313 34th** Tel: **735-2709 Lic. #133981**

LETTER  FILE

DEPARTMENT OF BUILDING & SAFETY  
COUNTY OF RIVERSIDE

FIELD

CONSTRUCTION ESTIMATE		ELECTRICAL FEES		PLUMBING FEES	
NO.	Sq. Ft. @	NO.		NO.	
1st Fl.	Sq. Ft. @		POLES		
2nd Fl.	Sq. Ft. @		SIGNS		DRAINAGE PIPING
3rd Fl.	Sq. Ft. @		TRANS. AND/OR T. CLK.		DRINKING FOUNTAIN
4th Fl.	Sq. Ft. @		MOTOR	H.P.	URINAL
5th Fl.	Sq. Ft. @		MOTOR	H.P.	WATER PIPING
Wall	Sq. Ft. @		MOTOR	H.P.	FLOOR DRAIN
	Sq. Ft. @		MOTOR	H.P.	WATER SOFTENER
	Sq. Ft. @		MOTOR	H.P.	WASHER (AUTO) (DISH)
	Sq. Ft. @		FIXTURES		SANITARY DISPOSAL
	Sq. Ft. @		OUTLETS		LAUNDRY TRAY
	Sq. Ft. @		SUB-PANEL		KITCHEN SINK
	Sq. Ft. @		RANGE AND/OR OVEN		WATER CLOSET
	Sq. Ft. @		WATER HEATER		LAVATORY
	Sq. Ft. @		SPACE HEATER		SHOWER
	Sq. Ft. @		CONSTRUCTION POLE		BATH TUB
	Sq. Ft. @		SERVICE ENTRANCE		WATER HEATER
	Sq. Ft. @		RESID. 1 1/2 SQ. FT.		SEWAGE DISPOSAL
	Sq. Ft. @		GARAGE 1/2 SQ. FT.		HOUSE SEWER
	Sq. Ft. @		PERMIT FEE		GAS PIPING
	Sq. Ft. @				PERMIT FEE

ESTIMATED VALUATION \$ 9500

PERMIT NUMBER <b>155835</b>	SEN	DBL	PLN CHG FEE <b>10.50</b>	CONSTR. FEE <b>33.00</b>	HEAT & VENT	ELECT. FEE	PLUMB. FEE	TOTAL FEES <b>49.50</b>	PLAN CHECKER <b>WATES</b>
--------------------------------	-----	-----	-----------------------------	-----------------------------	-------------	------------	------------	----------------------------	------------------------------

BUILDING INFORMATION							
WOOD		CONCRETE		FIREPLACE			
CONCRETE		PIERCE		MEMORALE			
BLOCK	FRAME	STUCCO	BRICK	CUNC.	METAL	OTHER	
PLASTER		DRY WALL		ROOF COVERING		NO. RMS.	
ONE	ZONING CHECKED BY <b>111-3 B.H.</b>		PERMIT USE NO.				
SET	FRONT	SIDE	REAR	LOT SIZE			
BACK							

JOB ADDRESS <b>23200 TEMESCAL HYDRO COMMUNIT CDD</b>				OWNER	
USE OF BUILDING <b>PLANT GROUNDRILL PLAN (ELECTRIC)</b>				DATE <b>12-1-67</b>	
COMMUNITY <b>ELERRITE N</b>		DISTRICT <b>35</b>		UNITS <b>2</b>	
LEGAL DESCRIPTION <b>PARSEL 35 T 4 S W 1/4</b>				VALUATION <b>9500</b>	
				OFFICE <b>2</b>	
				PERMIT NUMBER <b>155835</b>	
				SUPPLEMENT TO PERMIT	
FINISHED DATE <b>5-1-68</b>	INSPECTION	GROUP	TYPE	BOND	BOND CASH
CONTRACTOR				RELEASE BOND	
LICENSE TYPE				DATE	

MECHANICAL FEE							
CONSTRUCTION FEE							<b>33.00</b>
ELECTRICAL FEE							
PLUMBING FEE							
TOTAL FEE		\$		<b>49.50</b>			

In accordance with Sec. 302-D of the Uniform Building Code, this permit shall expire if work is not commenced within 60 days. If work is suspended or abandoned for a period of 120 days, this permit shall automatically become null and void.

This permit is issued, and shall continue in effect, pursuant to the terms and conditions of Sec. 3800 of the Business and Professions Code and as a condition of the issuance hereof the following certificate is executed.

<p><b>OWNER-BUILDER</b></p> <p>I hereby certify that in performance of the work for which this permit is issued I shall not employ any person in any manner whatsoever as to become subject to the Workmen's Compensation Laws of the State of California.</p> <p>Owner <u>Hydro Community CDD</u> Address <u>23200 Temescal</u> Telephone <u>785-1000</u></p>	<p><b>CONTRACTOR</b></p> <p>I hereby certify that in performance of the work for which this permit is issued I have complied with Title 8, Article 3, Sec. 3800 of the Labor Code, and a certificate or certified copy is on file with the Riverside County Building Department.</p> <p>Contractor <u>W. W. ...</u> Address <u>...</u> Tel. <u>...</u></p>
------------------------------------------------------------------------------------------------------------------------------------------------------------------------------------------------------------------------------------------------------------------------------------------------------------------------------------------------------------------------	--------------------------------------------------------------------------------------------------------------------------------------------------------------------------------------------------------------------------------------------------------------------------------------------------------------------------------------------------------------------

CASH	CHECK	<input checked="" type="checkbox"/>	M.O.	N.C.
RECEIVED BY <i>[Signature]</i>		PLAN FILE <b>4098</b>		
SEWER VOLUME SEPTIC TANK		LEACH LINE	SEEPAGE PIT	
GAL.	SQ. FT.	DAL.		

ENTER  FILE  **c/4-30-71/6-1-71/ae 7-05**

NO.	OPERATION	DATE	INSPECTOR	NO.	OPERATION	DATE	INSPECTOR
<b>BUILDING APPROVALS</b>				<b>MECHANICAL APPROVALS</b>			
1	Set Back			33	Ovent		
2	FTGS & FRMS			34	Plenums & Ducts		
3	Steel			35	Furnace Compart.		
4	Grout Blocks			36	Inlets & Outlets		
5	Boat Rooms			37	Comb. & Ret. Air		
6	Roof Deck			38	Compressor		
7	Framing			39	Appl. Clearance		
8	Vents			40	Final		
9	Garage Fire Wall						
10	Fireplace P/L <input type="checkbox"/> T/O <input type="checkbox"/>						
11	Exterior Lath						
12	Internal Lath						
13	Exterior Grade						
14	Final						
<b>PLUMBING APPROVALS</b>				<b>PROGRESS CHECKS</b>			
15	Ground Plumb			<i>90% Complete 11-6-68 [Signature]</i>			
16	Water Piping						
17	Rough Plumb						
18	Vents						
19	Sanage Disposal						
20	Cover						
21	Water Heater						
22	Water Softener						
23	Water Service						
24	Gas Test						
25	Final						
<b>ELECTRIC/L APPROVALS</b>				<b>SEWER DISPOSAL LOCATION</b>			
26	Power Pole			<div style="border: 1px solid black; width: 100%; height: 100%; position: relative;"> <span style="position: absolute; left: -40px; top: 50%; transform: translateY(-50%);">B A C K</span> <span style="position: absolute; right: -40px; top: 50%; transform: translateY(-50%);">F R O N T</span> </div>			
27	Conduit						
28	Service Entrance						
29	Wiring						
30	Fixtures						
31	Service						
32	Final	5-9-71	[Signature]				

INSIDE     OUTSIDE     KEY

DEPARTMENT OF BUILDING & SAFETY  
COUNTY OF RIVERSIDE

HEADQUARTERS

CONSTRUCTION ESTIMATE		ELECTRICAL FEES		PLUMBING FEES	
NO.	DESCRIPTION	NO.	DESCRIPTION	NO.	DESCRIPTION
1	1st FL. B.				
2	2d FL. B.				
3	3d FL. B.				
4	4th FL. B.				
5	5th FL. B.				
6	6th FL. B.				
7	7th FL. B.				
8	8th FL. B.				
9	9th FL. B.				
10	10th FL. B.				
ESTIMATED VALUATION <b>15 36,000</b>					
MECHANICAL FEES		ELECTRICAL FEES		PLUMBING FEES	
	HEAT APPLIANCE		MOTOR		WATER SOFTENER
	ISLETS - OUTLETS		MOTOR		WASHER (AUTO) (DISH)
	M. SQ. FT. - UNIT HEATER		MOTOR		WATER HEATER
	M. SQ. FT. - PERF. CEILING MAT.		MOTOR		WATER HEATER
	APPLIANCE VENT		MOTOR		WATER HEATER
	GAS PIPING		MOTOR		WATER HEATER
	REPAIR OR ALTER		MOTOR		WATER HEATER
	VENT SYSTEM <input type="checkbox"/> HOOD <input type="checkbox"/> EVAP. COOL <input type="checkbox"/>		MOTOR		WATER HEATER
	COMPRESSOR		MOTOR		WATER HEATER
	COMPRESSOR		MOTOR		WATER HEATER
	COMPRESSOR		MOTOR		WATER HEATER
	PERMIT FEE		MOTOR		WATER HEATER

PERMIT NUMBER <b>155836</b>	REN	DEL	PLR	ENR	FEG	CORSTR.	FEE	HEAT & VENT	ELECT. FEE	PLUMB. FEE	TOTAL FEES	PLAN CHECKER
											<b>158.25</b>	<b>Rich</b>

**BUILDING INFORMATION**

WOOD CONCRETE FIREPLACE  
CONCRETE PIERS MEMBRANE  
BLOCK FRAME STUCCO BRICK CONC. METAL OTHER  
PLASTER DRY WALL ROOF COVERING DD. RMS.

ZONE **M-3** ZONING CHECKED BY **R.H.** PERMIT USE NO.  
SEY FRONT SIDE REAR LOT DIST  
BACK

PLAN CHECK FEE **52.25**  
MECHANICAL FEE  
CONSTRUCTION FEE **105.53**  
ELECTRICAL FEE  
PLUMBING FEE  
TOTAL FEE **158.25**

CASH CHECK  M.O. N.C.  
REGISTERED BY **Rich** PLAN FILE # **4697**  
WATER VOLUME SEPTIC TANK LEACH LINE SEWAGE PIT  
GAL. SQ. FT. GAL.

JOB ADDRESS **33400 TEMESCAL** OWNER **HYDRO CONDUIT CORP.**  
DATE **12-1-67**  
USE OF BUILDING **FLOOR AREA PIPING PLAN**  
COMMUNITY **EL CERRITO N 35** DISTRICT F.C. UNITS VALUATION OFFICE  
**35000 2**  
LEGAL DESCRIPTION **FOR SEC 35 T4S R6W** PERMIT NUMBER **155836**  
SUPPLEMENT TO PERMIT

FINALED DATE INSPECTOR GROUP TYPE BOND BOND CASH  
**8**

CONTRACTOR **Sevens Roger** RELEASE BOND DATE  
LICENSE TYPE **2**

In accordance with Sec. 302-D of the Uniform Building Code, this permit shall expire if work is not commenced within 60 days. If work is suspended or abandoned for a period of 120 days, this permit shall automatically become null and void.

This permit is issued, and shall continue in effect, pursuant to the terms and conditions of Sec. 3800 of the Business and Professions Code and as a condition of the issuance hereof the following certificate is executed.

**OWNER-BUILDER**  
I hereby certify that in performance of the work for which this permit is issued I shall not employ any person in any manner whatsoever or to become subject to the Workmen's Compensation Laws of the State of California.  
Owner **Hydro Conduit**  
Address **33200 Temescal Av. Rly**  
Telephone **235-2400**

**CONTRACTOR**  
I hereby certify that in performance of the work for which this permit is issued I have complied with Title 8, Article 3, Sec. 3800 of the Labor Code, and a certificate or certified copy is on file with the Riverside County Building Department.  
Contractor **Sevens Roger**  
Address **P.O. Box 589**  
Tel. **235-5219 Lic. #133981**

LETTER  FILE



DEPARTMENT OF BUILDING & SAFETY  
COUNTY OF RIVERSIDE

FIELD ✓

CONSTRUCTION ESTIMATES		ELECTRICAL FEES		PLUMBING FEES	
NO.	SQ. FT.	NO.		NO.	
	Sq. Ft. 0				
	Sq. Ft. 0				
	Sq. Ft. 0				
	Sq. Ft. 0		POLE		
	Sq. Ft. 0		WIRE		DRAINAGE PIPING
	Sq. Ft. 0		TRANS. AND/OR T. CIG.		DRINKING FOUNTAIN
	Sq. Ft. 0		MOTOR	H.P.	URINAL
	Sq. Ft. 0		MOTOR	H.P.	WATER PIPING
	Sq. Ft. 0		MOTOR	H.P.	FLOOR DRAIN
	Sq. Ft. 0		MOTOR	H.P.	WATER SOFTENER
	Sq. Ft. 0		MOTOR	H.P.	WASHER (AUTO) (DISH)
	Sq. Ft. 0		FIXTURES		GARBAGE DISPOSAL
	Sq. Ft. 0		OUTLETS		LAUNDRY TRAY
	Sq. Ft. 0		SUB-PANEL		KITCHEN SINK
	Sq. Ft. 0		RANGE AND/OR OVEN		WATER CLOSET
	Sq. Ft. 0		WATER HEATER		LAVATORY
	Sq. Ft. 0		SPACE HEATER		SHOWER
	Sq. Ft. 0		CONSTRUCTION POLE		BATH TUB
	Sq. Ft. 0		SERVICE ENTRANCE		WATER HEATER
	Sq. Ft. 0		RESID. 1/2 SQ. FT.		SEWAGE DISPOSAL
	Sq. Ft. 0		GARAGE 1/2 SQ. FT.		HOUSE SEWER
	Sq. Ft. 0		PERMIT FEE		GAS PIPING
	Sq. Ft. 0		PERMIT FEE		PERMIT FEE

ESTIMATED VALUATION **\$ 36,000**

MECHANICAL FEES

HEAT APPLIANCE	
INLETS - OUTLETS	
W. CO. FT. - UNIT HEATER	
W. CO. FT. - ZERP. CEILING MAT.	
APPLIANCE VENT	
GAS PIPING	
REPAIR OR ALTER	
VENT SYSTEMS (WOOD) (EVAP. COOL)	
COMPRESSOR	
COMPRESSOR	
COMPRESSOR	
PERMIT FEE	

PLAN NUMBER	REQ. NO.	PLAN CHECK FEE	CONSTR. FEE	HEAT & VENT	ELECT. FEE	PLUMB. FEE	TOTAL FEES	PLAN CHECKER
<b>155836</b>		<b>52.75</b>	<b>105.50</b>				<b>158.25</b>	<b>R. H. H.</b>

BUILDING INFORMATION									
WOOD		CONCRETE		FIREPLACE		MEMBRANE		OWNER	
CONCRETE		PIERS		MEMBRANE		MEMBRANE		33000 TERNER AL HYDRO CONCRETE CO.	
BLOCK	FRAME	STUCCO	BRICK	CONC.	METAL	OTHER	DATE	PLANT AREA PIPING PERM 12-1-67	
PLASTER	DRY WALL	ROOF COVERING	NO. RMS.				VALUATION	OFFICE	
PERMIT USE NO.		ZONING CHECKED BY		LEGAL DESCRIPTION		PERMIT NUMBER		SUPPLEMENT TO PERMIT	
155836		B.H.		FOR SEL 35 TYS RLV		155836			
SET BACK	FRONT	SIDE	REAR	LOT SIZE	FINAL DATE	INSPECTOR	GROUP	TYPE	BOND
					11-6-68				\$
PLAN CHECK FEE		MECHANICAL FEE		CONSTRUCTION FEE		ELECTRICAL FEE		PLUMBING FEE	
\$ 52.75		\$		\$ 105.50		\$		\$	
TOTAL FEE		\$		\$		\$		\$	
\$ 158.25		\$		\$		\$		\$	

JOB ADDRESS: 33000 TERNER AL HYDRO CONCRETE CO.  
 USE OF BUILDING: PLANT AREA PIPING PERM 12-1-67  
 COMMUNITY: EL CERRITO DISTRICT: N T.C. UNITS: 35 VALUATION: 36000 OFFICE: 2  
 LEGAL DESCRIPTION: FOR SEL 35 TYS RLV  
 PERMIT NUMBER: 155836  
 SUPPLEMENT TO PERMIT

FINAL DATE	INSPECTOR	GROUP	TYPE	BOND	CONTR. BOND	CASH
11-6-68				\$		
CONTRACTOR		LICENSE-TYPE		DATE		

In accordance with Sec. 302-D of the Uniform Building Code, this permit shall expire if work is not commenced within 60 days, if work is suspended or abandoned for a period of 120 days, this permit shall automatically become null and void.  
 This permit is issued, and shall continue in effect, pursuant to the terms and conditions of Sec. 3800 of the Business and Professions Code and as a condition of the issuance hereof the following certificate is executed.

**OWNER-BUILDER**  
 I hereby certify that in performance of the work for which this permit is issued I shall not employ any person in any manner whatsoever as to become subject to the Workmen's Compensation Laws of the State of California.  
 Owner: *[Signature]*  
 Address: *[Address]*  
 Telephone: *[Phone Number]*


**CONTRACTOR**  
 I hereby certify that in performance of the work for which this permit is issued I have complied with Title 9, Article 3, Sec. 3800 of the Labor Code, and a certificate or certified copy is on file with the Riverside County Building Department.  
 Contractor: *[Signature]*  
 Address: *[Address]*  
 Tel: *[Phone Number]* Lic. #133711

CASH	CHECK	M.O.	N.C.
RECEIVED BY		PLAN FILE	
<i>[Signature]</i>		# 4697	
WATER VOLUME SEPT. TANK		LEACH LINE	
GAL.		SQ. FT.	
		GAL.	

ENTER  FILE

NO.	OPERATION	DATE	INSPECTOR	NO.	OPERATION	DATE	INSPECTOR
<b>BUILDING APPROVALS</b>				<b>MECHANICAL APPROVALS</b>			
1	Set Back			33	Ovens		
2	FTGS & FRMS			34	Plenums & Ducts		
3	Steel			35	Furnace Compart.		
4	Steel Blocks			36	Inlets & Outlets		
5	Long Beams			37	Comb. & Ref. Air		
6	Roof Deck			38	Compressor		
7	Framing			39	Appl. Clearance		
8	Vents			40	Final		
9	Grassy Fire Wall						
10	Fluepipe P/L <input type="checkbox"/> T/O <input type="checkbox"/>						
11	Exterior Lath						
12	Interior Lath			OPEN NO.	<b>PROGRESS CHECKS</b>		
13	Exterior Graco.						
14	Final	<i>U-6-88 [Signature]</i>			<i>Imp. by accident inspector</i>		
<b>PLUMBING APPROVALS</b>							
15	Ground Plumb						
16	Water Piping						
17	Rough Plumb						
18	Vents						
19	Sewage Disposal						
20	Sewer						
21	Water Heater						
22	Water Softener						
23	Water Service						
24	Gas Test						
25	Final						
<b>ELECTRICAL APPROVALS</b>							
26	Power Pole						
27	Conduit						
28	Service Entrance						
29	Wiring						
30	Fixtures						
31	Service						
32	Final						

**SEWER DISPOSAL LOCATION**



INSIDE   
 OUTSIDE   
 KEY





DEPARTMENT OF BUILDING & SAFETY  
COUNTY OF RIVERSIDE

FIELD

CONSTRUCTION ESTIMATE			ELECTRICAL FEES			PLUMBING FEES		
1st Fl.	Sq. Ft. $\beta$		NO.			NO.		
2nd Fl.	Sq. Ft. $\beta$							
Por.	Sq. Ft. $\beta$							
Gar.	Sq. Ft. $\beta$							
Car P.	Sq. Ft. $\beta$							
Wall	Sq. Ft. $\beta$							
	Sq. Ft. $\beta$							
ESTIMATED VALUATION <b>15</b>			POLES			DRAINAGE PIPING		
			SIGNS			DRINKING FOUNTAIN		
			TRANS. AND/OR Y. CLK.			URINAL		
			MOTOR H.P.			WATER PIPING		
			MOTOR H.P.			FLOOR DRAIN		
			MOTOR H.P.			WATER SOFTENER		
			MOTOR H.P.			WASHER (AUTO) (DISH)		
			FIXTURES			GARBAGE DISPOSAL		
			OUTLETS			LAUNDRY TRAY		
			SUB-PANEL			KITCHEN SINK		
			RANGE AND/OR OVEN			WATER CLOSET		
			WATER HEATER			LAVATORY		
			SPACE HEATER			SHOWER		
			CONSTRUCTION POLE			BATH TUB		
			SERVICE ENTRANCE			WATER HEATER		
			RESID. 10 SQ. FT.			SEWAGE DISPOSAL		
			GARAGE 14 SQ. FT.			HOUSE SEWER		
			PERMIT FEE			GAS PIPING		
						PERMIT FEE		

PERMIT NUMBER <b>155838</b>	VEH	OSL	PLN	CHK	FEE	CONSTR.	FEE	HEAT & VENT	ELECT. FEE	PLUMB. FEE	TOTAL FEES	PLAN CHECKER
--------------------------------	-----	-----	-----	-----	-----	---------	-----	-------------	------------	------------	------------	--------------

**BUILDING INFORMATION**

WOOD  CONCRETE  FIREPLACE   
 CONCRETE  PIENS  MEMBRANE   
 BLOCK  FRAME  BRICK  CONC.  METAL  OTHER   
 PLASTER  DRY WALL  ROOF COVERING  ED. RMS.

ZONE **R-2** ZONING CHECKED BY **S. J.** PERMIT USE NO.

SET FRONT SIDE REAR LOT SIZE \$

PLAN CHECK FEE \$

MECHANICAL FEE \$

CONSTRUCTION FEE \$ **21.00**

ELECTRICAL FEE \$

PLUMBING FEE \$

TOTAL FEE \$ **21.00**

CASH  CHECK  M.O.  N.C.

RECEIVED BY: *Rainey* PLAN FILE # **1505**  
 LEACH LINE  SEEPAGE PIT

GAL. SO. FT. GAL.

**JOB ADDRESS**  
2222 TOWNSEND

**OWNER**  
HYDRO-COOL OF CALIF

DATE **3-21-68**

COMMUNITY DISTRICT F.C. UNITS VALUATION OFFICE

LEGAL DESCRIPTION  
E. 1/2 SEC 34 T. 12 S. R. 14 E.

PERMIT NUMBER **155838**

SUPPLEMENT TO PERMIT

FINAL DATE INSPECTOR **3-21-68** GROUP TYPE BOND \$ BOND CASH \$

CONTRACTOR **DR. DAN YOUNG** RELEASE BOND DATE

In accordance with Sec. 302-D of the Uniform Building Code, this permit shall expire if work is not commenced within 60 days. If work is suspended or abandoned for a period of 120 days, this permit shall automatically become null and void.


This permit is issued, and shall continue in effect, pursuant to the terms and conditions of Sec. 3800 of the Business and Professions Code and as a condition of the issuance hereof the following certificate is executed.

**OWNER-BUILDER**  
I hereby certify that in performance of the work for which this permit is issued I shall not employ any person in any manner whatsoever as to become subject to the Workmen's Compensation Laws of the State of California.  
 Owner *Hydro-Cool of Cal.*  
 Address *2222 Townsend*  
 Telephone *245-2400*

**CONTRACTOR**  
I hereby certify that in performance of the work for which this permit is issued I have complied with Title 9, Article 3, Sec. 3800 of the Labor Code, and a certificate or certified copy is on file with the Riverside County Building Department.  
 Contractor *Dr. Dan Young*  
 Address *1212 S. 19*  
 Tel. *245-2400 Lic. # 23701*

NO.	OPERATION	DATE	INSPECTOR	NO.	OPERATION	DATE	INSPECTOR
<b>BUILDING APPROVALS</b>				<b>MECHANICAL APPROVALS</b>			
1	Set Back			33	Ovens		
2	FTCS & FRMS			34	Plenums & Ducts		
3	Steel			35	Furnace Compart.		
4	Grout Blocks			36	Inlets & Outlets		
5	Bond Beams			37	Comb. & Ret. Air		
6	Roof Deck			38	Compressor		
7	Framing			39	Appl. Clearance		
8	Vents			40	Final		
9	Garage Fire Wall						
10	Fireplace P/L <input type="checkbox"/> T/O <input type="checkbox"/>						
11	Exterior Lath						
12	Internal Lath			CPN NO.	<b>PROGRESS CHECKS</b>		
13	Exterior Grade						
14	Final						
<b>PLUMBING APPROVALS</b>							
15	Ground Plumb						
16	Water Piping						
17	Rough Plumb						
18	Vents						
19	Sewage Disposal						
20	Sewer						
21	Water Heater						
22	Water Softener						
23	Water Service						
24	Gas Test						
25	Final						
<b>ELECTRICAL APPROVALS</b>							
26	Power Pole						
27	Conduit						
28	Service Entrance						
29	Wiring						
30	Fixtures						
31	Service						
32	Final						

**SEWER DISPOSAL LOCATION**



B  
A  
C  
K

F  
R  
O  
N  
T

INSIDE     OUTSIDE     KEY

155838

FORM 114

ASCO  
CORP

# Stearns-Roger

CORPORATION

ASCO  
CORP

PAGE ONE

JOB NO. B32350 DATE 2-29-68 BY \_\_\_\_\_  
 CUSTOMER HYDRO CONDUIT CORP. PROJECT 23200 Temescal Canyon Road  
 SUBJECT \_\_\_\_\_

Department of Buildings and Safety  
 Room 114 Hall of Records  
 Riverside County  
 Riverside, Calif. 92510

Permit No.	Dwng.No.	Description	Date	% Comp.
✓ 153250		Temporary Electric Service		100
154567	80-6-07	Warehouse Plumbing	2-29-68	40
✓ 154589	80-3-07	Warehouse Concrete	12-29-67	100
✓ 154590	80-3-16	Agg. Hopper Pit Concrete	11-9-67	100
✓ 154807	80-7-01	Main Switch Gear Electric	11-27-67	100
✓ 154843	80-3-22	60 Ton Crane Concrete	12-21-67	100
✓ 154844	80-3-23	Hydro Test Pit Concrete	2-28-68	100
✓ 154845	80-3-10	10 Ton Cantry Concrete	1-23-68	100
✓ 154847	80-3-14	Boiler-Sw. Room Concrete	11-21-67	100
✓ 154898	80-3-37	Can Test Reserv. Concrete	1-18-68	100
✓ 154929	80-3-29	Rebound Pit Concrete	1-22-68	100
154930	80-7-17	Area Lighting Electric	2-29-68	0
155835	80-7-05	Ground System Electric	2-29-68	70
155836	80-6-01	Plant Area Piping Plumbing	2-29-68	70
✓ 155838	80-3-17	Yard Slabs Concrete	2-28-68	100

DEPARTMENT OF BUILDING & SAFETY  
COUNTY OF RIVERSIDE

HEADQUARTERS

CONSTRUCTION ESTIMATE			ELECTRICAL FEES			PLUMBING FEES		
NO.	DESCRIPTION	SQ. FT.	NO.	DESCRIPTION	AMOUNT	NO.	DESCRIPTION	AMOUNT
	EST. VAL.							
	2nd Fl.	Sq. Ft. B		POLES				
	Plm.	Sq. Ft. B		WIRING				
	Gar.	Sq. Ft. B		TRAYS AND/OR	55.50		DRAINAGE PIPING	
	Gar P.	Sq. Ft. B		CON. T. E.L.	55.50		DRINKING FOUNTAIN	
	Wall	Sq. Ft. B		MOTOR	H.P.		URINAL	
		Sq. Ft. B		MOTOR	H.P.		WATER PIPING	
		Sq. Ft. B		MOTOR	H.P.		FLOOR DRAIN	
ESTIMATED VALUATION		\$ 5360		MOTOR	H.P.		WATER SOFTENER	
				MOTOR	H.P.		WASHER (AUTO) (DISH)	
MECHANICAL FEES				FIXTURES			GARBAGE DISPOSAL	
	HEAT APPLIANCE			OUTLETS			LAUNDRY TRAY	
	INLETS - OUTLETS			SUB-PANEL			KITCHEN SINK	
	M. SQ. FT. - UNIT HEATER			RANGE AND/OR OVEN			WATER CLOSET	
	M. SQ. FT. - PERP. CEILING MAT.			WATER HEATER			LAVATORY	
	APPLIANCE VENT			SPACE HEATER			SHOWER	
	GAS PIPE			CONSTRUCTION POLE			BATH TUB	
	REPAIR OR ALTER			SERVICE ENTRANCE			WATER HEATER	
	VENT SYSTEM <input type="checkbox"/> HOOD <input type="checkbox"/> EXHA. COOL <input type="checkbox"/>			REDUC. 1/2 SQ. FT.			SEWAGE DISPOSAL	
	COMPRESSOR			JARAGE 1/2 SQ. FT.			HOUSE SEWER	
	COMPRESSOR			PERMIT FEE			GAS PIPING	
	COMPRESSOR						PERMIT FEE	

PERMIT NUMBER	REN	OBL	PLN CHK FEE	CONSTR. FEE	HEAT & VENT	ELECT. FEE	PLUMB. FEE	TOTAL FEES	PLAN CHECKER
155839				21.00				21.00	BRIDLEY

BUILDING INFORMATION							
WOOD	CONCRETE	PIREPLACE					
CONCRETE	PIERS	MEMBRANE					
BLOCK	FRANK	STUCCO	BRICK	CONC.	METAL	OTHER	
PLASTER	GYM WALL	ROOF COVERING	SQ. RMS.				
ZONE	ZONING CHECKED BY		PERMIT USE NO.				
M-3	B.H.						
SET	FRONT	SIDE	REAR	LOT SIZE			
BACK							
PLAN CHECK FEE							
MECHANICAL FEE							
CONSTRUCTION FEE 21.00							
ELECTRICAL FEE							
PLUMBING FEE							
TOTAL FEE 21.00							
CASH	CHECK	M.O.	N.C.				

JOB ADDRESS	OWNER				
2200 TEMERAL	Hydro Conduit Corp				
USE OF BUILDING	DATE				
YARD SLAB + DETS (83-3-A)	12-1-64				
COMMUNITY	DISTRIC	F.C.	UNITS	VALUATION	OFFICE
EL CERRITO	N	20		5360	2
LEGAL DESCRIPTION	PERMIT NUMBER				
FOR SEC 35 TUS PLW	155839				
SUPPLEMENT TO PERMIT					
FINALED DATE	INSPECTOR	GROUP	TYPE	BOND	BOND CASH
				\$	
CONTRACTOR					
LICENSE TYPE					

In accordance with Sec. 302-D of the Uniform Building Code, this permit shall expire if work is not commenced within 60 days. If work is suspended or abandoned for a period of 120 days, this permit shall automatically become null and void.

This permit is issued, and shall continue in effect, pursuant to the terms and conditions of Sec. 3000 of the Business and Professions Code and as a condition of the issuance hereof the following certificate is executed.

**OWNER-BUILDER**  
I hereby certify that in performance of the work for which this permit is issued I shall not employ any person in any manner whatsoever as to become subject to the Workmen's Compensation Law of the State of California.  
Owner Hydro Conduit  
Address 23-200 Temeral  
Telephone 735-5249

**CONTRACTOR**  
I hereby certify that in performance of the work for which this permit is issued I have complied with Title 8, Article 3, Sec. 3800 of the Labor Code, and a certificate or certified copy is on file with the Riverside County Building Department.  
Contractor Scott H. Royal  
Address P.O. Box 549  
Tel. 735-5249 Lic. # 133981

RECEIVED BY	PLAN FILE
<u>Raugh</u>	# <u>4688</u>
WATER VOLUME SERVICE TANK	LEACH LINE
	SEEPAGE PIT
GAL.	SO. FT.
	GAL.

LETTER  FILE

DEPARTMENT OF BUILDING & SAFETY  
COUNTY OF RIVERSIDE

FIELD

CONSTRUCTION ESTIMATE			ELECTRICAL FEES			PLUMBING FEES		
1st Fl.	Sq. Ft. @		NO.			NO.		
2nd Fl.	Sq. Ft. @							
Por.	Sq. Ft. @							
Gar.	Sq. Ft. @							
Gar P.	Sq. Ft. @							
Wall	Sq. Ft. @							
	Sq. Ft. @							
ESTIMATED VALUATION \$ 5360								
MECHANICAL FEES								
HEAT APPLIANCES								
INLETS - OUTLETS								
51. 80. FT. - UNIT HEATER								
54. 50. FT. - PERP. CEILING MAT.								
APPLIANCE VENT								
GAS PIPE								
REPAIR OF ALTSR								
VENT SYSTEM <input type="checkbox"/> HOOD <input type="checkbox"/> EVAP. COOL <input type="checkbox"/>								
COMPRESSOR								
COMPRESSOR								
COMPRESSOR								
PERMIT FEE								

PERMITS NUMBER: 155839  
 RER: [ ] ORL: [ ] PLW: [ ] CNK: [ ] FEE: [ ] CONSTR. FEE: 21.00  
 HEAT & VENT: [ ] ELECT. FEE: [ ] PLUMB. FEE: [ ] TOTAL FEES: 21.00  
 PLAN CHECKER: B. H. HENLEY

**BUILDING INFORMATION**

WOOD: [ ] CONCRETE: [ ] FIREPLACE: [ ]  
 CONCRETE: [ ] PIERCE: [ ] MEMENTANE: [ ]  
 BLOCK: [ ] FRAME: [ ] STUCCO: [ ] BRICK: [ ] CONC.: [ ] METAL: [ ] OTHER: [ ]  
 PLASTER: [ ] DRY WALL: [ ] ROOF COVERING: [ ] 80. RMS.: [ ]

ZONE: M-3 ZONING CHECKED BY: B. H. PERMIT USE NO.: [ ]  
 SET BACK: FRONT [ ] SIDE [ ] REAR [ ] LOT SIZE: [ ]  
 PLAN CHECK FEE: \$ [ ]  
 MECHANICAL FEE: \$ [ ]  
 CONSTRUCTION FEE: \$ 21.00  
 ELECTRICAL FEE: \$ [ ]  
 PLUMBING FEE: \$ [ ]  
 TOTAL FEE: \$ 21.00  
 RECEIVED BY: [ ] PLAN FILE # 4088  
 WATER VOLUME SEPTIC TANK: [ ] GAL. LEACH LINE: [ ] SO. FT. SEEPAGE PIT: [ ] GAL.

JOB ADDRESS: 52300 TENNESSEE  
 OWNER: HAWK CONDUIT CORP  
 USE OF BUILDING: YARD SUB-DETS (P-2-T) 12-1-67  
 COMMUNITY: ELECTRIC DISTRICT: N F.C.V. UNITS: 30 VALUATION: 5360 OFFICE: 2  
 LEGAL DESCRIPTION: FOR SEC 35 TUS PLW  
 PERMIT NUMBER: 155839  
 SUPPLEMENT TO PERMIT: [ ]  
 FINALED DATE: 10-31-68 INSPECTOR: [ ] TYPE: [ ]  
 CONTRACTOR: [ ]  
 LICENSE-TYPE: [ ] DATE: [ ]

In accordance with Sec. 302-D of the Uniform Building Code, this permit shall expire if work is not commenced within 60 days. If work is suspended or abandoned for a period of 120 days, this permit shall automatically become null and void.

This permit is issued, and shall continue in effect, pursuant to the terms and conditions of Sec. 3800 of the Business and Professions Code and as a condition of the issuance hereof the following certificate is executed.


**OWNER-BUILDER**  
 I hereby certify that in performance of the work for which this permit is issued I shall not employ any person in any manner whatsoever as to become subject to the Workmen's Compensation Laws of the State of California.  
 Owner: [ ]  
 Address: [ ]  
 Telephone: [ ]

**CONTRACTOR**  
 I hereby certify that in performance of the work for which this permit is issued I have complied with Title 8, Article 3, Sec. 3800 of the Labor Code, and a certificate or certified copy is on file with the Riverside County Building Department.  
 Contractor: [ ]  
 Address: [ ]  
 Tel.: [ ] Lic. # [ ]

LETTER  FILE

OPERATION	DATE	INSPECTOR	NO.	OPERATION	DATE	INSPECTOR
<b>BUILDING APPROVALS</b>				<b>MECHANICAL APPROVALS</b>		
1	Set Back		33	Ovens		
2	FTGS & FRMS		34	Plenums & Ducts		
3	Steel		35	Furnace Compart.		
4	Grout Blocks		36	Inlets & Outlets		
5	Bond Beams		37	Comb. & Ret. Air		
6	Roof Deck		38	Compressor		
7	Framing		39	Appl. Clearance		
8	Vents		40	Final		
9	Garage Fire Wall					
10	Fireplace P/L <input type="checkbox"/> T/O <input type="checkbox"/>					
11	Exterior Lath					
12	Internal Lath		OPH NO.	<b>PROGRESS CHECKS</b>		
13	Exterior Grate					
14	Final					
<b>PLUMBING APPROVALS</b>						
15	Ground Plumb					
16	Water Piping					
17	Rough Plumb					
18	Vents					
19	Sewage Disposal					
20	Sewer					
21	Water Heater					
22	Water Softener					
23	Water Service					
24	Gas Test					
25	Final					
<b>ELECTRICAL APPROVALS</b>						
26	Power Pole					
27	Conduit					
28	Service Entrance					
29	Wiring					
30	Fixtures					
31	Service					
32	Final					

**SEWER DISPOSAL LOCATION**



INSIDE     OUTSIDE     NEW

155839

# Stearns-Roger Corporation

PAGE TWO

JOB NO. \_\_\_\_\_ DATE \_\_\_\_\_ BY \_\_\_\_\_ CHK \_\_\_\_\_ 6

CUSTOMER \_\_\_\_\_ PROJECT \_\_\_\_\_

SUBJECT \_\_\_\_\_

Permit No.	Dwg.No.	Description	Date	% Comp
155839	80-3-18	Yard Slabs Kiln #1 Concrete	12-29-67	100%
155840	80-3-18	Yard Slabs Kiln #2 Concrete	1-12-68	100%
155841	80-3-21222	Transfer Pits Concrete	1-31-68	95%
155872	80-7-08	Hydrocoat Electric	1-31-68	0%
155872	80-1-03	Septic Tank & Leach Plumbing	12-15-67	100%
155874	80-7-09	Warehouse Electric	1-31-68	5%
155875	80-7-01	Underground Cond. Electric	1-31-68	95%
155876	80-7-12	Vehicle Service Electric	1-31-68	5%
155877	80-3-36	Maint. Shop Concrete	1-31-68	97%
155878	80-3-27	Hydrocoat Sta. Found. Concrete	1-9-68	100%
155879	80-3-35	Vehicle Service Concrete	1-17-68	100%
155880	80-3-28	Hydrocoat Batch Concrete	1-29-68	100%
155881	80-4-17	Hydrocoat Batch Struct.	1-31-68	0%
155966	80-4	Jib Crane Struct.	1-31-68	0%
155967	Varco Dwng.	Kiln # 2 Building	1-31-68	40%
155968	Varco Dwng.	Kiln # 1 Building	1-31-68	45%
155969	80-3-11	Jib & Can Test Concrete	1-31-68	80%

*W. H. Fournier  
Plant Dept.*



DEPARTMENT OF BUILDING & SAFETY  
COUNTY OF RIVERSIDE

HEADQUARTERS

CONSTRUCTION ESTIMATE		ELECTRICAL FEES		PLUMBING FEES	
NO.	DESCRIPTION	NO.	DESCRIPTION	NO.	DESCRIPTION
1	1st Fl.		POLES		
2	2nd Fl.		SIGNS		DRAINAGE PIPING
3	3rd Fl.		TRAYS AND BR. V. C.B.		DRINKING FOUNTAIN
4	4th Fl.		MOTOR H.P.		URINAL
5	5th Fl.		MOTOR H.P.		WATER PIPING
6	6th Fl.		MOTOR H.P.		FLOOR DRAIN
7	7th Fl.		MOTOR H.P.		WATER SOFTENER
8	8th Fl.		MOTOR H.P.		WASHER (AUTO) (DISH)
9	ESTIMATED VALUATION \$ 11,520		FIXTURES		JANBAGE DISPOSAL
10			OUTLETS		LAUNDRY TRAY
11			DUD-PANEL		KITCHEN SINK
12			RANGE AND/OR OVEN		WATER CLOSET
13			WATER HEATER		LAVATORY
14			SPACE HEATER		DROWER
15			CONSTRUCTION POLE		BATH TUB
16			SERVICE ENTRANCE		WATER HEATER
17			RESID. 1 1/2 30. FT.		SEWAGE DISPOSAL
18			GARAGE 1/2 30. FT.		HOUSE SEWER
19			PERMIT FEE		GAS PIPING
20					PERMIT FEE

PERMIT NUMBER	REN	DBL	PLN CHK FEE	CONSTR. FEE	MEAT & VENT	ELECT. FEE	PLUMB. FEE	TOTAL FEES	PLAN CHECKER
155840								39.00	

BUILDING INFORMATION			
WOOD	CONCRETE	FIREPLACE	
CONCRETE	PIERS	MEMBRANE	
BLOCK	FRAME	STUCCO	OTHER
PLASTER	DRY WALL	ROOF COVERING	DO. RMS.
IONS	EDGINS CHECKED BY	PERMIT USE NO.	
SET BACK	FRONT	REAR	LOT SIZE
PLAN CHECK FEE			
MECHANICAL FEE			
CONSTRUCTION FEE		39.00	
ELECTRICAL FEE			
PLUMBING FEE			
TOTAL FEE		39.00	
CASH	CHECK	M.O.	N.C.
RECEIVED BY	PLAN FILE		
WATER VOLUME SEPTIC TANK	LEACH LINE	SEEPAGE PIT	
GAL.	SQ. FT.	GAL.	

JOB ADDRESS	OWNER				
23200 TEMESCAL	HYDRO CONDUIT CORP.				
USE OF BUILDING	DATE				
KILN & YARD SLABS	12-1-67				
COMMUNITY	DISTRICT	F.C.	UNITS	VALUATION	OFFICE
EL CERRILLO	N	20		11,520	2
LEGAL DESCRIPTION	PREMISE NUMBER				
FOR SEC 35 T1S, N6W	155840				
FINALE DATE	SPECTOR	GROUP	TYPE	BOND	BOND CASH
CONTRACTOR	RELEASE BOND				
LICENSE TYPE	DATE				
In accordance with Sec. 302-D of the Uniform Building Code, this permit shall expire if work is not commenced within 60 days. If work is suspended or abandoned for a period of 120 days, this permit shall automatically become null and void.					
This permit is issued, and shall continue in effect, pursuant to the terms and conditions of Sec. 3800 of the Business and Professions Code and as a condition of the issuance hereof the following certificate is executed.					
OWNER-BUILDER			CONTRACTOR		
I hereby certify that in performance of the work for which this permit is issued I shall not employ any person in any manner whatsoever as to become subject to the Workmen's Compensation Laws of the State of California.			I hereby certify that in performance of the work for which this permit is issued I have complied with Title 8, Article 3, Sec. 3800 of the Labor Code, and a certificate or certified copy is on file with the Riverside County Building Department.		
Owned by Hydro Conduit Corp.			Contractor STEPHEN KUZEM		
Address 23200 Temescal Rd			Address 1401302549		
Telephone 735-2420			Tel. 735-5249 Lic. #193981		

LETTER  FILE

**DEPARTMENT OF BUILDING & SAFETY**  
COUNTY OF RIVERSIDE

FIELD

CONSTRUCTION ESTIMATE			ELECTRICAL FEES			PLUMBING FEES		
NO.	DESCRIPTION	AMOUNT	NO.	DESCRIPTION	AMOUNT	NO.	DESCRIPTION	AMOUNT
1	1st Fl.	Sq. Ft. \$						
2	2nd Fl.	Sq. Ft. \$						
3	3rd Fl.	Sq. Ft. \$						
4	4th Fl.	Sq. Ft. \$						
5	5th Fl.	Sq. Ft. \$						
6	Wall	Sq. Ft. \$						
7	ESTIMATED VALUATION	\$ 3,000						
8	<b>MECHANICAL FEES</b>	\$ 0						
9	HEAT APPLIANCE			POLES			SEWER PIPING	
10	INLETS - OUTLETS			SIGNS			DRINKING FOUNTAIN	
11	N. SQ. FT. - UNIT HEATER			TRANS. AND/OR			URINAL	
12	N. SQ. FT. - PERF. CEILING MAT.			ES T. CLW.			WATER PIPING	
13	APPLIANCE VENT			MOTOR	H.P.		FLOOR DRAIN	
14	GAS PIPE			MOTOR	H.P.		WATER SOFTENER	
15	REPAIR OR ALTER			MOTOR	H.P.		WASHER (AUTO) (DISH)	
16	VENT SYSTEM <input type="checkbox"/> HOOD <input type="checkbox"/> EVAP. COOL <input type="checkbox"/>			MOTOR	H.P.		GARBAGE DISPOSAL	
17	COMPRESSOR			MOTOR	H.P.		LAUNDRY TRAY	
18	COMPRESSOR			FIXTURES			KITCHEN SINK	
19	COMPRESSOR			OUTLETS			WATER CLOSET	
20	PERMIT FEE			SUB-PANEL			LAVATORY	
				RANGE AND/OR OVEN			SHOWER	
				WATER HEATER			BATH TUB	
				SPACE HEATER			WATER HEATER	
				CONSTRUCTION POLE			SEWAGE DISPOSAL	
				SERVICE ENTRANCE			HOUSE SEWER	
				RESID. 1/2 SQ. FT.			GAS PIPING	
				GARAGE 1/2 SQ. FT.			PERMIT FEE	
				PERMIT FEE				

PERMIT NUMBER	ASH	ORL	PLN CHK FEE	CONSTR. FEE	HEAT & VENT	ELECT. FEE	PLUMB. FEE	TOTAL FEES	PLAN CHECKER
155840								\$ 3.00	

**BUILDING INFORMATION**

WOOD	CONCRETE	PIREPLACE
CONCRETE	PIERS	MEMBRANE
BLOCK	FRAME	STUCCO
BRICK	CORC.	METAL
OTHER		
PLASTER	DRY WALL	ROOF COVERING
RD.	RMS.	
ZONING CHECKED BY	PERMIT USE NO.	
DET	FRONT	SIDE
BACK	REAR	LOT SIZE
PLAN CHECK FEE	\$	
MECHANICAL FEE	\$	
CONSTRUCTION FEE	\$	
ELECTRICAL FEE	\$	
PLUMBING FEE	\$	
<b>TOTAL FEES</b>	\$	
CASH	CHECK	M.D.
RECEIVED BY	PLAN FILE	
WATER VOLUME SEPTIC TANK	LEACH LINE	SEPTIC PIT
GAL.	SO. FT.	GAL.

**JOB ADDRESS**

155840

**OWNER**

155840

**USE OF BUILDING**

155840

**LEGAL DESCRIPTION**

155840

**DATE**

155840

**DISTRICT P.C. UNITS**

155840

**VALUATION OFFICE**

155840

**PERMIT NUMBER**

155840

**SUPPLEMENT TO PERMIT**

155840

**FINAL DATE INSPECTOR GROUP TYPE**

1-31-68 Foundry

**BOND BOND CASH**

\$

**CONTRACTOR**

155840

**RELEASE BOND**

155840

**LICENSE TYPE**

155840

**DATE**

155840

In accordance with Sec. 302-D of the Uniform Building Code, this permit shall expire if work is not commenced within 60 days. If work is suspended or abandoned for a period of 120 days, this permit shall automatically become null and void.

This permit is issued, and shall continue in effect, pursuant to the terms and conditions of Sec. 3800 of the Business and Professions Code and as a condition of the issuance hereof the following certificate is executed.

**OWNER-BUILDER**

I hereby certify that in performance of the work for which this permit is issued I shall not employ any person in any manner whatsoever as to become subject to the Workmen's Compensation Laws of the State of California.

**CONTRACTOR**

I hereby certify that in performance of the work for which this permit is issued I have complied with Title 8, Article 3, Sec. 3800 of the Labor Code, and a certificate or certified copy is on file with the Riverside County Building Department.


Owner: 155840  
Address: 155840  
Telephone: 155840

Contractor: 155840  
Address: 155840  
Tel: 155840

ENTER  FILE

NO.	OPERATION	DATE	INSPECTOR	NO.	OPERATION	DATE	INSPECTOR
<b>BUILDING APPROVALS</b>				<b>MECHANICAL APPROVALS</b>			
1	Set Back			33	Ovens		
2	FTCS & FRMS			34	Plenums & Ducts		
3	Steel			35	Furnace Compart.		
4	Grout Blocks			36	Inlets & Outlets		
5	Bond Beams			37	Comb. & Ret. Air		
6	Roof Deck			38	Compressor		
7	Framing			39	Appl. Clearance		
8	Vents			40	Final		
9	Garage Fire Wall						
10	Hearth P/L <input type="checkbox"/> T/O <input type="checkbox"/>						
11	Exterior Lath						
12	Interior Lath			OPN NO.	<b>PROGRESS CHECKS</b>		
13	Exterior Grade						
14	Final						
<b>PLUMBING APPROVALS</b>							
15	Ground Plumb						
16	Water Piping						
17	Rough Plumb						
18	Vents						
19	Sewage Disposal						
20	Sewer						
21	Water Heater						
22	Water Softener						
23	Water Service						
24	Gas Test						
25	Final						
<b>ELECTRICAL APPROVALS</b>							
26	Power Pole						
27	Conduit						
28	Service Entrance						
29	Wiring						
30	Fixtures						
31	Service						
32	Final						

**SEWER DISPOSAL LOCATION**



INSIDE   
  OUTSIDE   
  KEY

155840

Stearns-Roger Corporation

PAGE TWO

JOB NO. \_\_\_\_\_ DATE \_\_\_\_\_ BY \_\_\_\_\_ COST \_\_\_\_\_  
CUSTOMER \_\_\_\_\_ PROJECT \_\_\_\_\_ 6  
SUBJECT \_\_\_\_\_

Order No.	Dwg. No.	Description	Date	% Comp
155839	80-3-18	Yard Slabs Kiln #1 Concrete	12-29-67	100%
155840	80-3-18	Yard Slabs Kiln #2 Concrete	1-12-68	100%
155841	80-3-21A22	Transfer Pits Concrete	1-31-68	95%
155871	80-7-08	Hydrocoat Electric Electric	1-31-68	0%
155872	80-1-03	Septic Tank & Leach Plumbing	12-15-67	100%
155874	80-7-09	Warehouse Electric	1-31-68	5%
155875	80-7-01	Underground Cond. Electric	1-31-68	95%
155876	80-7-12	Vehicle Service Electric	1-31-68	5%
155877	80-3-36	Maint. Shop Concrete	1-31-68	97%
155878	80-3-27	Hydrocoat Sta. Found. Concrete	1-9-68	100%
155879	80-3-35	Vehicle Service Concrete	1-17-68	100%
155880	80-3-28	Hydrocoat Batch Concrete	1-29-68	100%
155881	80-4-17	Hydrocoat Batch Struct.	1-31-68	0%
155966	80-4-11	Jib Crane Struct.	1-31-68	0%
155967	Varco Dwg. Kiln # 2	Building	1-31-68	40%
155968	Varco Dwg. Kiln # 1	Building	1-31-68	45%
155969	80-3-11	Jib & Can Test Concrete	1-31-68	80%

*W. J. [unclear] [unclear]*

DEPARTMENT OF BUILDING & SAFETY  
COUNTY OF RIVERSIDE

HEADQUARTERS

CONSTRUCTION ESTIMATE			ELECTRICAL FEES			PLUMBING FEES		
NO.	DESCRIPTION	AMOUNT	NO.	DESCRIPTION	AMOUNT	NO.	DESCRIPTION	AMOUNT
	Sq. Ft. 0							
	Sq. Ft. 0							
	Sq. Ft. 0							
	Sq. Ft. 0			POLES				
	Sq. Ft. 0			SIGNAL			ROBBERIES	
	Sq. Ft. 0			TRANSFORMER OR T. CLK.			DRINKING FOUNTAIN	
	Sq. Ft. 0			MOTOR	H.P.		URINAL	
	Sq. Ft. 0			MOTOR	H.P.		WATER PIPING	
	Sq. Ft. 0			MOTOR	H.P.		FLOOR DRAIN	
	Sq. Ft. 0			MOTOR	H.P.		WATER SOFT. SER	
	Sq. Ft. 0			MOTOR	H.P.		WASHER (AUTO) (DISH)	
	Sq. Ft. 0			FIXTURES			GARBAGE DISPOSAL	
	Sq. Ft. 0			OUTLETS			LAUNDRY TRAY	
	Sq. Ft. 0			SW-PANEL			KITCHEN SINK	
	Sq. Ft. 0						WATER CLOSET	
	Sq. Ft. 0			RANGE AND/OR OVEN			LAVATORY	
	Sq. Ft. 0			WATER HEATER			SHOWER	
	Sq. Ft. 0			SPACE HEATER			BATH TUB	
	Sq. Ft. 0			CONSTRUCTION POLE			WATER HEATER	
	Sq. Ft. 0			SERVICE ENTRANCE			SEWAGE DISPOSAL	
	Sq. Ft. 0			RESID. 1/2 SQ. FT.			HOUSE SEWER	
	Sq. Ft. 0			GARAGE 1/2 SQ. FT.			GAS PIPING	
	Sq. Ft. 0			PERMIT FEE			PERMIT FEE	
ESTIMATED VALUATION		\$ 2,500						

PERMIT NUMBER	155841	CONSTR. FEE	12.00	HEAT & VENT		ELECT. FEE		PLUMB. FEE		TOTAL FEES	12.00	PLAN CHECKER	
---------------	--------	-------------	-------	-------------	--	------------	--	------------	--	------------	-------	--------------	--

**BUILDING INFORMATION**

WOOD  CONCRETE  FIREPLACE

CONCRETE  PIERS  MEMBRANE

GLOBE  FRAME  STUCCO  BRICK  CONC.  METAL  OTHER

PLASTER  DRY WALL  ROOF COVERING  SQ. SWE.

ZONE **H-3** ZONING CHECKED BY **B.H.** PERMIT USE NO.

SET BACK FRONT SIDES REAR LOT SIZE

PLAN CHECK FEE \$

MECHANICAL FEE \$

CONSTRUCTION FEE \$ **12.00**

ELECTRICAL FEE \$

PLUMBING FEE \$

TOTAL FEE \$ **12.00**

CASH  CHECK  M.G.  N.G.

RECEIVED BY *Raigh* PLAN FILE # **4670**

DATE VOLUME SERVIC TANK LEACH LINE SEEPAGE PIT

GAL. SQ. FT. GAL.

**JOB ADDRESS**  
23200 TEMASCAL

**OWNER**  
HYDRO CONDUIT CORP.

**DATE**  
12-1-57

**USE OF BUILDING**  
TRANSFER PITS

**COMMUNITY**  
EL CERRITO

**DISTRICT**  
H

**F.C.**  
20

**UNITS**  
2

**VALUATION**  
2,500

**OFFICE**  
2

**LEGAL DESCRIPTION**  
PAR OF SEC. 35 T4S, R6W

**PERMIT NUMBER**  
155841

**SUPPLEMENT TO PERMIT**

**FINALE DATE** **INSPECTOR** **GROUP** **TYPE** **BOND** **BOND** **CASH**

**CONTRACTOR** **RELEASE BOND**

**LICENSE TYPE**

In accordance with Sec. 302-D of the Uniform Building Code, this permit shall expire if work is not commenced within 60 days. If work is suspended or abandoned for a period of 120 days, this permit shall automatically become null and void.

This permit is issued, and shall continue in effect, pursuant to the terms and conditions of Sec. 3800 of the Business and Professions Code and as a condition of the issuance hereof the following certificate is executed.

**OWNER-BUILDER**  
I hereby certify that in performance of the work for which this permit is issued I shall not employ any person in any manner whatsoever as to become subject to the Workman's Compensation Laws of the State of California.

**CONTRACTOR**  
I hereby certify that in performance of the work for which this permit is issued I have complied with Title 8, Article 3, Sec. 3800 of the Labor Code, and a certificate or certified copy is on file with the Riverside County Building Department.

Owner: *Hydro Conduit Corp.*  
Address: *23200 Temascal Cir.*  
Telephone: *735-2400*

Contractor: *Stearns Royal*  
Address: *10 Box 549*  
Tel: *735-2400 Lic. #133981*

LETTER  FILE

DEPARTMENT OF BUILDING & SAFETY  
COUNTY OF RIVERSIDE

FIELD

CONSTRUCTION ESTIMATE		ELECTRICAL FEES		PLUMBING FEES	
Sq. Ft.		NO.		NO.	
1st Fl.	Sq. Ft. @				
2nd Fl.	Sq. Ft. @				
3rd Fl.	Sq. Ft. @				
4th Fl.	Sq. Ft. @				
5th Fl.	Sq. Ft. @				
6th Fl.	Sq. Ft. @				
7th Fl.	Sq. Ft. @				
8th Fl.	Sq. Ft. @				
9th Fl.	Sq. Ft. @				
10th Fl.	Sq. Ft. @				
ESTIMATED VALUATION	\$				
MECHANICAL FEES					
HEAT APPLIANCE		MOTOR	H.P.		WATER SOFTENER
INLETS - OUTLETS		FIXTURES			WASHER (AUTO) (DISH)
M. SQ. FT. - UNIT HEATER		OUTLETS			GARBAGE DISPOSAL
M. SQ. FT. - PERP. CEILING MAT.		SUB-PANEL			LAUNDRY TRAY
APPLIANCE VENT		RANGE AND/OR OVEN			KITCHEN SINK
GAS PIPE		WATER HEATER			WATER CLOSET
REPAIR OR ALTER		SPACE HEATER			LAVATORY
VENT SYSTEM <input type="checkbox"/> HOOD <input type="checkbox"/> EXHA. COOL <input type="checkbox"/>		CONSTRUCTION POLE			SHOWER
COMPRESSOR		SERVICE ENTRANCE			BATH TUB
COMPRESSOR		RESID. 1/2 SQ. FT.			WATER HEATER
COMPRESSOR		Garage 1/2 SQ. FT.			SEWAGE DISPOSAL
PERMIT FEE		PERMIT FEE			HOUSE SEWER
					GAS PIPING
					PERMIT FEE

PERMIT NUMBER <b>155841</b>	PLAN CHECK FEE	CONSTR. FEE	HEAT & VENT	ELECT. FEE	PLUMB. FEE	TOTAL FEES	PLAN CHECKER
		<b>22.00</b>				<b>22.00</b>	

**BUILDING INFORMATION**

WOOD  CONCRETE  FIREPLACE

CONCRETE  MIRRORS  MEMORANE

BLOCK FRAME STUCCO BRICK CONC. METAL OTHER

PLASTER DRY WALL ROOF COVERING BR. RAYS.

ZONING CHECKED BY  PERMIT USE NO.

FRONT SIDE REAR LOT SIZE

PLAN CHECK FEE \$

MECHANICAL FEE \$

CONSTRUCTION FEE \$ **22.00**

ELECTRICAL FEE \$

PLUMBING FEE \$

**TOTAL FEE** \$ **22.00**

CASH  CHECK  M.O.  N.C.

RECEIVED BY *[Signature]* PLAN FILE # **4680**

LEACH LINE  SEWAGE PIT

LETTER  FILE

**JOB ADDRESS**  
2200 **INDUSTRIAL**

**DWHP**  
**HYDRO CEMENT CORP.**

DATE **11-1-68**

COMMUNITY **INDUSTRIAL PARK** DISTRICT **1** F.C. **10** UNITS **1**

LEGAL DESCRIPTION **LOT 10 OF SEC. 15 T12, S6E**

PERMIT NUMBER **155841**

SUPPLEMENT TO PERMIT

FINAL DATE **2-27-68** INSPECTOR *[Signature]* GROUP **1** TYPE **1**

CONTRACTOR **Hydro Cement Corp.**

LICENSE TYPE **10** DATE

In accordance with Sec. 302-D of the Uniform Building Code, this permit shall expire if work is not commenced within 60 days. If work is suspended or abandoned for a period of 120 days, this permit shall automatically become null and void.

This permit is issued, and shall continue in effect, pursuant to the terms and conditions of Sec. 3800 of the Business and Professions Code and as a condition of the issuance hereof the following certificate is executed.

**OWNER-BUILDER**

I hereby certify that in performance of the work for which this permit is issued I shall not employ any person in any manner whatsoever as to become subject to the Workmen's Compensation Laws of the State of California.

Owner *[Signature]*

Address **3111 ...**

Telephone **...**

**CONTRACTOR**

I hereby certify that in performance of the work for which this permit is issued I have complied with Title 9, Article 3, Sec. 3800 of the Labor Code, and a certificate or certified copy is on file with the Riverside County Building Department.


Contractor *[Signature]*

Address **1111 ...**

Telephone **...**

NO.	OPERATION	DATE	INSPECTOR	NO.	OPERATION	DATE	INSPECTOR
<b>BUILDING APPROVALS</b>				<b>MECHANICAL APPROVALS</b>			
1	Set Back			33	Ovens		
2	FTGS & FRMS			34	Plenums & Ducts		
3	Steel			35	Furnace Compart.		
4	Grow Blocks			36	Inlets & Outlets		
5	Bond Beams			37	Comb. & Ret. Air		
6	Roof Deck			38	Compressor		
7	Framing			39	Appl. Clearance		
8	Vents			40	Final		
9	Garage Fire Wall						
10	Fireplace P/L <input type="checkbox"/> T/O <input type="checkbox"/>						
11	Exterior Lath						
12	Internal Lath			OPN NO.	<b>PROGRESS CHECKS</b>		
13	Exterior Grade						
14	Final	2-27-68	<i>Overholts</i>				<i>Residential Inspector</i>
<b>PLUMBING APPROVALS</b>							
15	Ground Plumb						
16	Water Piping						
17	Rough Plumb						
18	Vents						
19	Sewage Disposal						
20	Sewer						
21	Water Heater						
22	Water Softener						
23	Water Service						
24	Gas Test						
25	Final						
<b>ELECTRICAL APPROVALS</b>							
26	Power Pole						
27	Conduit						
28	Service Entrance						
29	Wiring						
30	Fixtures						
31	Service						
32	Final						

**SEWER DISPOSAL LOCATION**



INSIDE   
  OUTSIDE   
  KEY

DEPARTMENT OF BUILDING & SAFETY  
COUNTY OF RIVERSIDE

HEADQUARTERS

CONSTRUCTION ESTIMATE				ELECTRICAL FEES				PLUMBING FEES			
NO.	DESCRIPTION	SQ. FT. @	AMOUNT	NO.	DESCRIPTION	AMOUNT	NO.	DESCRIPTION	AMOUNT		
	Sq. Ft. @				POLES						
	Sq. Ft. @				WIRING						
	Sq. Ft. @				TRANS. AND GR. T. CLN.				DRAINAGE PIPING		
	Sq. Ft. @				MOTOR	H.P.			DRINKING FOUNTAIN		
	Sq. Ft. @				MOTOR	H.P.			URINAL		
	Sq. Ft. @				MOTOR	H.P.			WATER PIPING		
	Sq. Ft. @				MOTOR	H.P.			FLOOR DRAIN		
	Sq. Ft. @				MOTOR	H.P.			WATER SOFTENER		
	Sq. Ft. @				MOTOR	H.P.			WASHER (AUTO) (DISH)		
	Sq. Ft. @				FIXTURES				GARBAGE DISPOSAL		
	Sq. Ft. @				OUTLETS				LAUNDRY TRAY		
	Sq. Ft. @				SUB-PANEL				KITCHEN SINK		
	Sq. Ft. @				RANGE AND/OR OVER				WATER CLOSET		
	Sq. Ft. @				WATER HEATER				LAVATORY		
	Sq. Ft. @				SPACE HEATER				SHOWER		
	Sq. Ft. @				CONSTRUCTION POLE				BATH TUB		
	Sq. Ft. @				SERVICE ENTRANCE				WATER HEATER		
	Sq. Ft. @				RESID. 1/2 SQ. FT.				SEWAGE DISPOSAL		
	Sq. Ft. @				GARAGE 1/2 SQ. FT.				HOUSE SEWER		
	Sq. Ft. @				PERMIT FEE				GAS PIPING		
	Sq. Ft. @								PERMIT FEE		

ESTIMATED VALUATION	\$	
MECHANICAL FEES		
HEAT APPLIANCE		
INLETS - OUTLETS		
M. SQ. FT. - UNIT HEATER		
M. SQ. FT. - PREF. CEILING MAT.		
APPLIANCE VENT		
GAS PIPE		
REPAIR OR ALTER		
VENT SYSTEM <input type="checkbox"/> HOOD <input type="checkbox"/> EVAP. COOL <input type="checkbox"/>		
COMPRESSOR		
COMPRESSOR		
COMPRESSOR		
PERMIT FEE		

PERMIT NUMBER	155842	CONSTR. FEE	4400	HEAT & VENT		ELECT. FEE		PLUMB. FEE		TOTAL FEE	4400	PLAN CHECKER	
---------------	--------	-------------	------	-------------	--	------------	--	------------	--	-----------	------	--------------	--

BUILDING INFORMATION				JOB ADDRESS				OWNER					
WOOD	CONCRETE	PIREPLACE		2300 TEMESCAL				HYDRO CONDUIT CORP					
CONCRETE	PIERS	MEMBRANE		WAREHOUSE				DATE 12-1-67					
BLOCK	FRAME	STUCCO	CRICK	CONG.	METAL	OTHER	COMMUNITY	DISTRICT	F.C.	UNITS	VALUATION	OFFICE	
PLASTER	DRY WALL	ROOF COVERING		SO. NOS.			EL CERRITO	Y/N	70				2
ZONE	ICING CHECKED BY	PERMIT USE NO.		LEGAL DESCRIPTION				PERMIT NUMBER					
M-3	B.N.			FOR SEC 357 4SR6W				155842					
SET BACK	FRONT	SIDE	REAR	LOT SIZE				SUPPLEMENT TO PERMIT					
							FINALED DATE	INSPECTOR	GROUP	TYPE	DOHD	BOND	CASH
											\$		
PLAN CHECK FEE				\$	4400				CONTRACTOR				
MECHANICAL FEE				\$					LICENSE-TYPE				
CONSTRUCTION FEE				\$					DATE				
ELECTRICAL FEE				\$					<p>In accordance with Sec. 302-D of the Uniform Building Code, this permit shall expire if work is not commenced within 60 days. If work is suspended or abandoned for a period of 120 days, this permit shall automatically become null and void.</p> <p>This permit is issued, and shall continue in effect, pursuant to the terms and conditions of Sec. 3800 of the Business and Professions Code and as a condition of the issuance hereof the following certificate is executed.</p>				
PLUMBING FEE				\$					<p><b>OWNER-BUILDER</b></p> <p>I hereby certify that in performance of the work for which this permit is issued I shall not employ any person in any manner whatsoever as to become subject to the Workmen's Compensation Laws of the State of California.</p> <p>Owner <u>Hydro Conduit Corp.</u> Address <u>23 200 Temescal</u> Telephone <u>235-2420</u></p>				
TOTAL FEE				\$	4400				<p><b>CONTRACTOR</b></p> <p>I hereby certify that in performance of the work for which this permit is issued I have complied with Title 8, Article 3, Sec. 3800 of the Labor Code, and a certificate or certified copy is on file with the Riverside County Building Department.</p> <p>Contractor <u>Stevens Roger</u> Address <u>Box 589</u> Tel <u>235-5249 Lic. #133981</u></p>				
CASH	CHECK	N.O.	N.C.	RECEIVED BY				PLAN FILE					
				<u>Raigh</u>				# <u>4701</u>					
WATER VOLUME SEPTIC TANK				LEACH LINE				SEEPAGE PIT					
GAL.				SQ. FT.				GAL.					

LETTER  FILE



DEPARTMENT OF BUILDING & SAFETY  
COUNTY OF RIVERSIDE

FIELD ✓

CONSTRUCTION ESTIMATE			ELECTRICAL FEES			PLUMBING FEES		
NO.	DESCRIPTION	EST. VAL.	NO.	DESCRIPTION	EST. VAL.	NO.	DESCRIPTION	EST. VAL.
1st Fl.	Sq. Ft.							
2nd Fl.	Sq. Ft.							
3rd Fl.	Sq. Ft.							
4th Fl.	Sq. Ft.							
5th Fl.	Sq. Ft.							
6th Fl.	Sq. Ft.							
7th Fl.	Sq. Ft.							
8th Fl.	Sq. Ft.							
9th Fl.	Sq. Ft.							
10th Fl.	Sq. Ft.							
EST. VAL.	\$							
MECHANICAL FEES			ELECTRICAL FEES			PLUMBING FEES		
NO.	DESCRIPTION	EST. VAL.	NO.	DESCRIPTION	EST. VAL.	NO.	DESCRIPTION	EST. VAL.
	HEAT APPLIANCE			MOTOR	H.P.		DRAINAGE PIPING	
	INLETS - OUTLETS			MOTOR	H.P.		DRINKING FOUNTAIN	
	M. SQ. FT. - UNIT HEATER			MOTOR	H.P.		URINAL	
	M. SQ. FT. - PERF. CEILING/WT.			MOTOR	H.P.		WATER PIPING	
	APPLIANCE VENT			MOTOR	H.P.		FLOOR DRAIN	
	GAS PIPE			MOTOR	H.P.		WATER SOFTENER	
	REPAIR OR ALTER			MOTOR	H.P.		WASHER (AUTO) (DISH)	
	HEAT SYSTEM <input type="checkbox"/> HOOD <input type="checkbox"/> EVAP. COOL <input type="checkbox"/>			VIRTUES			GARBAGE DISPOSAL	
	COMPRESSORS			OUTLETS			LAUNDRY TRAY	
	COMPRESSOR			SUB-PANEL			KITCHEN SINK	
	COMPRESSOR			RANGE AND/OR OVEN			WATER CLOSET	
	COMPRESSOR			WATER HEATER			LAVATORY	
	PERMIT FEE			SPACE HEATER			SHOWER	
				CONSTRUCTION POLE			BATH TUB	
				SERVICE ENTRANCE			WATER HEATER	
				REID. 1/2 SQ. FT.			SEWAGE DISPOSAL	
				GARAGE 1/2 SQ. FT.			HOUSE SEWER	
				PERMIT FEE			GAS PIPING	
							PERMIT FEE	

PERMIT NUMBER	155842	IRSH	201	PLD CHN FEE	442	CONSTR. FEE		HEAT & VENT		CLT. T. FEE		PLUMB. FEE		TOTAL FEES	442	PLAN CHECKER	
---------------	--------	------	-----	-------------	-----	-------------	--	-------------	--	-------------	--	------------	--	------------	-----	--------------	--

BUILDING INFORMATION								JOB ADDRESS				OWNER			
WOOD		CONCRETE		FIREPLACE		43200 TEMPE JAIL				MUNICIPAL CONTRACTOR					
CONCRETE		FINISH		MEMBRANE		WAREHOUSE				DATE 12-1-67					
BLOCK	FRAME	STUCCO	BRICK	CONC.	METAL	OTHER		COMMUNITY	DISTRICT	F.C.	UNITS	VALUATION	OFFICE		
PLASTER	DRY WALL	ROOF COVERING		SO. RMS.				EL CONCRETE	Y/N	70					
USE		ZONING CHECKED BY		PERMIT USE NO.		LEGAL DESCRIPTION				PERMIT NUMBER					
11-3		13-11				R.S. SEC 357 45 NEW				155842					
FRONT	REAR	LOT SIZE				FINAL DATE	INSPECTOR	GROUP	TYPE	BOND	BOND	CASH			
						12-1-67	Caingh			\$					
PLAN CHC. FEE						CONTRACTOR				RELEASE BOND					
						LICENSE TYPE				DATE					
MECHANICAL FEE						In accordance with Sec. 302-D of the Uniform Building Code, this permit shall expire if work is not commenced within 60 days. If work is suspended or abandoned for a period of 120 days, this permit shall automatically become null and void.									
CONSTRUCTION FEE						This permit is issued, and shall continue in effect, pursuant to the terms and conditions of Sec. 3800 of the Business and Professions Code and as a condition of the issuance hereof the following certificate is executed.									
ELECTRICAL FEE						OWNER-BUILDER					CONTRACTOR				
PLUMBING FEE						I hereby certify that in performance of the work for which this permit is issued I shall not employ any person in any manner whatsoever as to become subject to the Workmen's Compensation Laws of the State of California.					I hereby certify that in performance of the work for which this permit is issued I have complied with Title 8, Article 3, Sec. 3800 of the Labor Code, and a certificate or certified copy is on file with the Riverside County Building Department.				
TOTAL FEE						Owner					Contractor				
CASH	CHECK	M.O.	N.C.			Address					Address				
						Telephone					Tel.				
RECEIVED BY		PLAN FILE													
WATER VOLUME SEPTIC TANK		LEACH LINE		SEEPAGE PIT											

LETTER  FILE

NO.	OPERATION	DATE	INSPECTOR	NO.	OPERATION	DATE	INSPECTOR
-----	-----------	------	-----------	-----	-----------	------	-----------

**BUILDING APPROVALS**

**MECHANICAL APPROVALS**

1	Set Back		
2	FTCS & FRMS		
3	Stair		
4	Grout Blocks		
5	Band Beams		
6	Roof Deck		
7	Framing		
8	Vents		
9	Garage Fire Wall		
10	Fireplace P/L <input type="checkbox"/> T/O <input type="checkbox"/>		
11	Exterior Lath		
12	Internal Lath		
13	Exterior Grade		
14	Final		

33	Ovens		
34	Plenums & Ducts		
35	Furnace Compart.		
36	Inlets & Outlets		
37	Comb. & Ret. Air		
38	Compressor		
39	Appl. Clearance		
40	Final		

**PROGRESS CHECKS**


**PLUMBING APPROVALS**

15	Ground Plumb		
16	Water Piping		
17	Rough Plumb		
18	Vents		
19	Sewage Disposal		
20	Sewer		
21	Water Heater		
22	Water Softener		
23	Water Service		
24	Gas Test		
25	Final		

**ELECTRICAL APPROVALS**

26	Power Pole		
27	Conduit		
28	Service Entrance		
29	Wiring		
30	Fixtures		
31	Service		
32	Final		

**SEWER DISPOSAL LOCATION**



INSIDE     OUTSIDE     KEY

DEPARTMENT OF BUILDING & SAFETY  
COUNTY OF RIVERSIDE

HEADQUARTERS

CONSTRUCTION ESTIMATE		ELECTRICAL FEES		PLUMBING FEES	
NO.	DESCRIPTION	NO.	DESCRIPTION	NO.	DESCRIPTION
	Sq. Ft. R		POLES		
	Sq. Ft. R		WIRING		DRAINAGE PIPING
	Sq. Ft. R		TRAYS AND/OR T. CLR.		DRINKING FOUNTAIN
	Sq. Ft. R		MOTOR		URINAL
	Sq. Ft. R		MOTOR		WATER PIPING
	Sq. Ft. R		MOTOR		FLOOR DRAIN
	Sq. Ft. R		MOTOR		WATER SOFTENER
	Sq. Ft. R		MOTOR		WASHER (AUTO) (DISH)
			FIXTURES		GARBAGE DISPOSAL
			OUTLETS		LAUNDRY TRAY
			SUB-PANEL		KITCHEN SINK
			RANGE AND/OR OVEN		WATER CLOSET
			WATER HEATER		LAVATORY
			SPACE HEATER		SHOWER
			CONSTRUCTION POLE		BATH TUB
			SERVICE ENTRANCE		WATER HEATER
			RESID. 10 SQ. FT.		SEWAGE DISPOSAL
			GARAGE 10 SQ. FT.		HOUSE SEWER
			PERMIT FEE		GAS PIPING
					PERMIT FEE

ESTIMATED VALUATION 15

MECHANICAL FEES		ELECTRICAL FEES		PLUMBING FEES	
NO.	DESCRIPTION	NO.	DESCRIPTION	NO.	DESCRIPTION
	HEAT APPLIANCE		MOTOR		WATER SOFTENER
	INLETS - OUTLETS		MOTOR		WASHER (AUTO) (DISH)
	M. SQ. FT. - UNIT HEATER		FIXTURES		GARBAGE DISPOSAL
	M. SQ. FT. - FORV. CEILING MAT.		OUTLETS		LAUNDRY TRAY
	APPLIANCE VENT		SUB-PANEL		KITCHEN SINK
	GAS PIPE		RANGE AND/OR OVEN		WATER CLOSET
	REPAIR OR ALTER		WATER HEATER		LAVATORY
	VENT SYSTEM <input type="checkbox"/> HOOD <input type="checkbox"/> EVAP. COOL <input type="checkbox"/>		SPACE HEATER		SHOWER
	COMPRESSOR		CONSTRUCTION POLE		BATH TUB
	COMPRESSOR		SERVICE ENTRANCE		WATER HEATER
	COMPRESSOR		RESID. 10 SQ. FT.		SEWAGE DISPOSAL
	COMPRESSOR		GARAGE 10 SQ. FT.		HOUSE SEWER
	PERMIT FEE		PERMIT FEE		GAS PIPING
					PERMIT FEE

PERMIT NUMBER	AMEN	OBL.	PLN. CHG.	CONCEN. FEE	HEAT & VENT	ELECT. FEE	PLUMB. FEE	TOTAL FEES	PLAN CHECKER
155843			3150					3150	

BUILDING INFORMATION									
WOOD		CONCRETE			FIREPLACE				
CONCRETE		PIERS			MEMBRANE				
BLOCK	FRAME	STUCCO	BRICK	CONC.	METAL	OTHER			
PLASTER		DRY WALL		ROOF COVERING			BD. RMS.		
ZONE		ZONING CHECKED BY			PERMIT USE NO.				
M-3		B.H.							
SET	FRONT	SIZE	REAR	LOT SIZE					
BACK									
PLAN CHECK FEE		31 50							
MECHANICAL FEE		9							
CONSTRUCTION FEE		9							
ELECTRICAL FEE		8							
PLUMBING FEE		8							
TOTAL FEE		31 50							
CASH	CHECK	M.O.	N.E.						

JOB ADDRESS	OWNER				
23500 TEMASCAL	KYRS CONDUIT CORP				
USE OF BUILDING	DATE				
FILE # 2	12-1-67				
COMMUNITY	DISTRICT	F.C.	UNITS	VALUATION	OFFICE
EL CERRITO	Y/N	70			2
LEGAL DESCRIPTION				PERMIT NUMBER	
FOR SEC 35 TUS RLW				155843	
SUPPLEMENT TO PERMIT					

FINALED DATE	INSPECTOR	GROUP	TYPE	BOND	BOND	CASH
				\$		
CONTRACTOR				RELEASE BOND		
LICENSE-TYPE				DATE		

In accordance with Sec. 302-D of the Uniform Building Code, this permit shall expire if work is not commenced within 60 days. If work is suspended or abandoned for a period of 120 days, this permit shall automatically become null and void.

This permit is issued, and shall continue in effect, pursuant to the terms and conditions of Sec. 3800 of the Business and Professions Code and as a condition of the issuance hereof the following certificate is executed.

**OWNER-BUILDER**  
I hereby certify that in performance of the work for which this permit is issued I shall not employ any person in any manner whatsoever as to become subject to the Workmen's Compensation Laws of the State of California.

Owner: Hideo Conduit Corp.  
Address: 23-200 Temascal Cir #16  
Telephone: 235-2420

**CONTRACTOR**  
I hereby certify that in performance of the work for which this permit is issued I have complied with Title 8, Article 3, Sec. 3800 of the Labor Code, and a certificate or certified copy is on file with the Riverside County Building Department.

Contractor: Steve's Keyes Corp.  
Address: RD. BOX 549  
Tel: 235-5249 Lic. #133481

RECEIVED BY	PLAN FILE	
<u>Rossign</u>	# <u>4700</u>	
WATER VOLUME SEPTIC TANK	LEACH LINE	SEEPAGE PIT
GAL.	SQ. FT.	GAL.

BETTER  FILE

DEPARTMENT OF BUILDING & SAFETY  
COUNTY OF RIVERSIDE

FIELD ✓

CONSTRUCTION ESTIMATE		ELECTRICAL FEES		PLUMBING FEES	
NO.	Sq. Ft.	NO.		NO.	
1st Fl.	Sq. Ft. 0				
2nd Fl.	Sq. Ft. 0				
Por.	Sq. Ft. 0				
Gar.	Sq. Ft. 0				
Dr. P.	Sq. Ft. 0				
Wall	Sq. Ft. 0				
	Sq. Ft. 0				
	Sq. Ft. 0				
ESTIMATED VALUATION \$					
MECHANICAL FEES					
HEAT APPLIANCE		MOTOR	H.P.		
INLETS - OUTLETS		MOTOR	H.P.		
M. SQ. FT. - UNIV. HEATER		MOTOR	H.P.		
M. SQ. FT. - PERF. CEILINGS MAT.		MOTOR	H.P.		
APPLIANCE VENT		MOTOR	H.P.		
GAS PIPE		MOTOR	H.P.		
REPAIR OR ALTER		MOTOR	H.P.		
VENT SYSTEM <input type="checkbox"/> HOOD <input type="checkbox"/> EVAP. COOL <input type="checkbox"/>		FIXTURES			
COMPRESSOR		OUTLETS			
COMPRESSOR		SUB-PANEL			
COMPRESSOR		RANGE AND/OR OVEN			
PERMIT FEE		WATER HEATER			
		SPACE HEATER			
		CONSTRUCTION POLE			
		SERVICE ENTRANCE			
		RESID. 1¢ SQ. FT.			
		GARAGE 1¢ SQ. FT.			
		PERMIT FEE			

UNIFORM NUMBER	REV	DBL	FLX	CHK	FEE	CONSTR. FEE	HEAT & VENT	ELECT. FEE	PLUMB. FEE	TOTAL FEES	PLAN CHECKER
155843						3150				3150	

**BUILDING INFORMATION**

WOOD	CONCRETE	FIREPLACE
CONCRETE	PIERS	MEMBRANE
BLOCK	FRAM	STUCCO
BRICK	CONC.	METAL
DIAPHR		
PLASTER	DRY WALL	ROOF COVERING
ED. RMS.		

JOB ADDRESS: 3300 N. TELEGRAPH AVE. RIVERSIDE, CALIF.

OWNER: Myra Stewart Corp

DATE: 12-1-67

COMMUNITY: KILA #2

DISTRICT: EL VERDE

F.C. #10

UNITS: 1

VALUATION: \$

OFFICE: 2

LEGAL DESCRIPTION: PARCEL 35 TH. N.W.

PERMIT NUMBER: 155843

SUPPLEMENT TO PERMIT

FINALE DATE: 12-14-67

INSPECTOR: Paige

GROUP: 1

TYPE: 1

BOND: \$

CONTRACTOR: [Signature]

LICENSE TYPE: [ ]

DATE: [ ]

PLAN CHECK FEE: \$ 31.50

MECHANICAL FEE: \$

CONSTRUCTION FEE: \$

ELECTRICAL FEE: \$

PLUMBING FEE: \$

TOTAL FEE: \$ 31.50

CASH  CHECK  M.O.  N.C.

RECEIVED BY: [Signature]

PLAN FILE # 4700

WATER VOLUME SEPTIC TANK: [ ] GAL.

LEACH LINE: [ ] SO. FT.

SEEPAGE PIT: [ ] GAL.

**OWNER-BUILDER**

I hereby certify that in performance of the work for which this permit is issued I shall not employ any person in any manner whatsoever as to become subject to the Workmen's Compensation Laws of the State of California.

Owner: [Signature]

Address: [ ]

Telephone: [ ]

**CONTRACTOR**

I hereby certify that in performance of the work for which this permit is issued I have complied with Title 8, Article 3, Sec. 3800 of the Labor Code, and a certificate or certified copy is on file with the Riverside County Building Department.

Contractor: [Signature]

Address: [ ]

Tel.: [ ] Lic. # [ ]

In accordance with Sec. 302-D of the Uniform Building Code, this permit shall expire if work is not commenced within 60 days. If work is suspended or abandoned for a period of 120 days, this permit shall automatically become null and void.

This permit is issued, and shall continue in effect, pursuant to the terms and conditions of Sec. 3800 of the Business and Professions Code and as a condition of the issuance hereof the following certificate is executed.

LETTER  FILE

NO.	OPERATION	DATE	INSPECTOR	NO.	OPERATION	DATE	INSPECTOR	
<b>BUILDING APPROVALS</b>				<b>MECHANICAL APPROVALS</b>				
1	Set Back			33	Ovens			
2	FTGS & FRMS			34	Plenums & Ducts			
3	Steel			35	Furnace Compart.			
4	Grout Blocks			36	Inlets & Outlets			
5	Sand Beams			37	Comb. & Ret. Air			
6	Roof Deck			38	Compressor			
7	Framing			39	Appl. Clearance			
8	Vents			40	Final			
9	Garage Fire Wall							
10	Hearth F/L <input type="checkbox"/> T/O <input type="checkbox"/>							
11	Exterior Lath							
12	Internal Lath							
13	Exterior Grade							
14	Final							
<b>PLUMBING APPROVALS</b>				<b>PROGRESS CHECKS</b>				
15	Ground Plumb							
16	Water Piping							
17	Rough Plumb							
18	Vents							
19	Sewage Disposal							
20	Sewer							
21	Water Heater							
22	Water Softener							
23	Water Service							
24	Gas Test							
25	Final							
<b>ELECTRICAL APPROVALS</b>				<b>SEWER DISPOSAL LOCATION</b>				
26	Power Pole							<div style="border: 1px solid black; width: 100%; height: 100%; position: relative;"> <span style="position: absolute; left: -20px; top: 50%; transform: translateY(-50%); font-weight: bold;">B A C K</span> <span style="position: absolute; right: -20px; top: 50%; transform: translateY(-50%); font-weight: bold;">F R O N T</span> </div>
27	Conduit							
28	Service Entrance							
29	Wiring							
30	Fixtures							
31	Service							
32	Final							

INSIDE     OUTSIDE     KEY

DEPARTMENT OF BUILDING & SAFETY  
COUNTY OF RIVERSIDE

HEADQUARTERS

CONSTRUCTION ESTIMATE				ELECTRICAL FEES				PLUMBING FEES			
NO.	DESCRIPTION	EST.	ACT.	NO.	DESCRIPTION	EST.	ACT.	NO.	DESCRIPTION	EST.	ACT.
	Sq. FL 0				POLES						
	Sq. FL 0				SIGNS				DRAINAGE PIPING		
	Sq. FL 0				TRANS. AND/OR P. ELK.				DRAINAGE FOUNTAIN		
	Sq. FL 0				MOTOR	H.P.			URINAL		
	Sq. FL 0				MOTOR	H.P.			WATER PIPING		
	Sq. FL 0				MOTOR	H.P.			FLOOR DRAIN		
	Sq. FL 0				MOTOR	H.P.			WATER SOFTENER		
	Sq. FL 0				MOTOR	H.P.			WASHER (AUTO) (DISH)		
	Sq. FL 0				FIXTURES				GARBAGE DISPOSAL		
	Sq. FL 0				OUTLETS				LAUNDRY TRAY		
	Sq. FL 0				SUB-PANEL				KITCHEN SINK		
	Sq. FL 0				RANGE AND/OR OVEN				WATER CLOSET		
	Sq. FL 0				WATER HEATER				LAVATORY		
	Sq. FL 0				SPACE HEATER				SHOWER		
	Sq. FL 0				CONSTRUCTION POLE				BATH TUB		
	Sq. FL 0				SERVICE ENTRANCE				WATER HEATER		
	Sq. FL 0				RESID. 10 SQ. FT.				SEWAGE DISPOSAL		
	Sq. FL 0				GARAGE 10 SQ. FT.				HOUSE SEWER		
	Sq. FL 0				PERMIT FEE				GAS PIPING		
	Sq. FL 0								PERMIT FEE		
ESTIMATED VALUATION \$				TOTAL FEES				PLAN CHECKER			
3150				3150							

BUILDING INFORMATION				JOB ADDRESS				OWNER			
WOOD				23200 TEMESCAL				HYDRO CONDUIT CORP			
CONCRETE				KILM # 1				DATE 12-17-67			
BLOCK				EL CERRITO VALLEY 70				VALUATION			
FRAME				COMMUNITY				OFFICE			
STUCCO				LEGAL DESCRIPTION				PERMIT NUMBER			
BRICK				FOR SEC 35 T45 R60				155844			
CONG.				FINALED DATE				INSPECTOR			
METAL				CONTRACTOR				RELEASE BOND			
OTHER				LICENEX-TYPE				DATE			
PLASTER				In accordance with Sec. 302-D of the Uniform Building Code, this permit shall expire if work is not commenced within 60 days. If work is suspended or abandoned for a period of 120 days, this permit shall automatically become null and void.				This permit is issued, and shall continue in effect, pursuant to the terms and conditions of Sec. 3800 of the Business and Professions Code and as a condition of the issuance hereof the following certificate is executed.			
DRY WALL											
ROOF COVERING				I hereby certify that in performance of the work for which this permit is issued I shall not employ any person in any manner whatsoever as to become subject to the Workmen's Compensation Laws of the State of California.				I hereby certify that in performance of the work for which this permit is issued I have complied with Title 8, Article 3, Sec. 3800 of the Labor Code, and a certificate or certified copy is on file with the Riverside County Building Department.			
BD. RWB.				Own Hydro Conduit Corp.				Contractor Stearns, Roger			
ZONE M-3				Address 23200 Temescal Cir. #114				Address 203 Box 549			
ZONING CHECKED BY B.A.				Telephone 735-2120				Tel. 235-5249 Lic. #193981			
PERMIT USE NO.											
SET FRONT SIDE REAR											
LOT SIZE											
PLAN CHECK FEE \$ 31.50											
MECHANICAL FEE \$											
CONSTRUCTION FEE \$											
ELECTRICAL FEE \$											
PLUMBING FEE \$											
TOTAL FEE \$ 31.50											
CASH CHECK M.O. N.C.											
RECEIVED BY [Signature]				PLAN FILE # 4699							
WATER VOLUME SEPTIC TANK				LEACH LINE				SEEPAGE PIT			
DAL.				SO. FT.				DAL.			

LETTER  FILE

DEPARTMENT OF BUILDING & SAFETY  
COUNTY OF RIVERSIDE

FIELD ✓

CONSTRUCTION ESTIMATE		ELECTRICAL FEES		PLUMBING FEES	
NO.	Sq. Ft. @	NO.		NO.	
1st Fl.	Sq. Ft. @				
2nd Fl.	Sq. Ft. @				
3rd Fl.	Sq. Ft. @				
4th Fl.	Sq. Ft. @				
5th Fl.	Sq. Ft. @				
6th Fl.	Sq. Ft. @				
7th Fl.	Sq. Ft. @				
8th Fl.	Sq. Ft. @				
9th Fl.	Sq. Ft. @				
10th Fl.	Sq. Ft. @				

ESTIMATED VALUATION		MECHANICAL FEES		ELECTRICAL FEES		PLUMBING FEES	
\$		HEAT APPLIANCE		MOTOR	H.P.	WATER SOFTENER	
		INLETS - OUTLETS		MOTOR	H.P.	WASHER (AUTO) (DISH)	
		M. SQ. FT. - UNIT HEATER		MOTOR	H.P.	GARBAGE DISPOSAL	
		M. SQ. FT. - HERY, CEILING MAT.		MOTOR	H.P.	LAUNDRY TRAY	
		APPLIANCE VENT		MOTOR	H.P.	KITCHEN SINK	
		GAS PIPE		MOTOR	H.P.	WATER CLOSET	
		REPAIR OR ALTER		MOTOR	H.P.	LAVATORY	
		VENT SYSTEM <input type="checkbox"/> HOOD <input type="checkbox"/> EVAP. COOL <input type="checkbox"/>		MOTOR	H.P.	SHOWER	
		COMPRESSOR		MOTOR	H.P.	BATH TUB	
		COMPRESSOR		MOTOR	H.P.	WATER HEATER	
		COMPRESSOR		MOTOR	H.P.	SEWAGE DISPOSAL	
		COMPRESSOR		MOTOR	H.P.	HOUSE SEWER	
		PERMIT FEE		MOTOR	H.P.	GAS PIPING	
				MOTOR	H.P.	PERMIT FEE	

PERMIT NUMBER <b>155844</b>	REN	OBL	PLH CHX FEE	CONSTR. FEE	HEAT & VENT	ELECT. FEE	PLUMB. FEE	TOTAL FEES	PLAN CHECKER
			<b>3150</b>					<b>3150</b>	

BUILDING INFORMATION							
WOOD	CONCRETE	FIREPLACE		OR ADDRESS			
CONCRETE	PIERS	MEMBRANE		OWNER			
BLOCK	FRAME	STUCCO	BRICK	CONC.	METAL	OTHER	
PLASTER	DRY WALL	ROOF COVERINGS		SD. PMS.			
FOUNDATION	FOUNDING CHECKED BY		PERMIT USE NO.				
SET BACK	FRONT	SIDE	REAR	LOT SIZE			
PLAN CHECK FEE			\$ <b>31 50</b>				
MECHANICAL FEE			\$				
CONSTRUCTION FEE			\$				
ELECTRICAL FEE			\$				
PLUMBING FEE			\$				
TOTAL FEE			\$ <b>31 50</b>				
CASH	CHECK	M.O.	N.C.				
RECEIVED BY		PLAN FILE					
<i>Rainey</i>		# <b>4699</b>					
WATER VOLUME SEPTIC TANK		LEACH LINE		SECEPAGE PIT			
GAL.		SQ. FT.		GAL.			

USE OF BUILDING	DATE	COMMUNITY	DISTRICT	F.C.	UNITS	VALUATION	OFFICE
<b>KILN # 1</b>	<b>12-1-67</b>	<b>ELCERRIT</b>	<b>7A1</b>	<b>70</b>	<b>1</b>		<b>2</b>
LEGAL DESCRIPTION	PERMIT NUMBER		SUPPLEMENT TO PERMIT				
<b>1/2 SEC 35 T46 K60</b>	<b>155844</b>						
FINALED DATE	INSPECTOR	GROUP	TYPE	BOND	BOND	CASH	
<b>12-4-67</b>	<b>Rainey</b>			\$			
CONTRACTOR	LICENSE-TYPE		DATE				

In accordance with Sec. 302-D of the Uniform Building Code, this permit shall expire if work is not commenced within 60 days. If work is suspended or abandoned for a period of 120 days, this permit shall automatically become null and void.

This permit is issued, and shall continue in effect, pursuant to the terms and conditions of Sec. 3800 of the Business and Professions Code and as a condition of the issuance hereof the following certificate is executed.

**OWNER-BUILDER**  
I hereby certify that in performance of the work for which this permit is issued I shall not employ any person in any manner whatsoever as to become subject to the Workmen's Compensation Laws of the State of California.  
Owner: \_\_\_\_\_  
Address: \_\_\_\_\_  
Telephone: \_\_\_\_\_

**CONTRACTOR**  
I hereby certify that in performance of the work for which this permit is issued I have complied with Title 8, Article 3, Sec. 3800 of the Labor Code, and a certificate or certified copy is on file with the Riverside County Building Department.  
Contractor: \_\_\_\_\_  
Address: \_\_\_\_\_  
Tel: \_\_\_\_\_


LETTER  FILE



NO.	OPERATION	DATE	INSPECTOR	NO.	OPERATION	DATE	INSPECTOR
<b>BUILDING APPROVALS</b>				<b>MECHANICAL APPROVALS</b>			
1	Set Back			33	Ovens		
2	FTGS & FRMS			34	Penums & Ducts		
3	Steel			35	Furnace Compart.		
4	Grout Blocks			36	Inlets & Outlets		
5	Band Beams			37	Comb. & Ret. Air		
6	Roof Deck			38	Compressor		
7	Framing			39	Appl. Clearance		
8	Vents			40	Final		
9	Garage Fire Wall						
10	Fireplace P/I. <input type="checkbox"/> T/O <input type="checkbox"/>						
11	Exterior Lath						
12	Interior Lath						
13	Exterior Grade						
14	Final						
<b>PLUMBING APPROVALS</b>				<b>PROGRESS CHECKS</b>			
15	Ground Plumb						
16	Water Piping						
17	Rough Plumb						
18	Vents						
19	Sewage Disposal						
20	F sewer						
21	Water Heater						
22	Water Softener						
23	Water Service						
24	Gas Test						
25	Final						
<b>ELECTRICAL APPROVALS</b>				<b>SEWER DISPOSAL LOCATION</b>			
26	Power Pole						
27	Conduit						
28	Service Entrance						
29	Wiring						
30	Fixtures						
31	Service						
32	Final						

B  
A  
C  
K

F  
R  
O  
N  
T



INSIDE     OUTSIDE     KEY



DEPARTMENT OF BUILDING & SAFETY  
COUNTY OF RIVERSIDE

HEADQUARTERS

CONSTRUCTION ESTIMATE				ELECTRICAL FEES				PLUMBING FEES			
NO.	DESCRIPTION	UNIT	AMOUNT	NO.	DESCRIPTION	UNIT	AMOUNT	NO.	DESCRIPTION	UNIT	AMOUNT
1st Fl.	Sq. Ft.										
2nd Fl.	Sq. Ft.										
3rd Fl.	Sq. Ft.										
4th Fl.	Sq. Ft.										
5th Fl.	Sq. Ft.										
6th Fl.	Sq. Ft.										
7th Fl.	Sq. Ft.										
8th Fl.	Sq. Ft.										
ESTIMATED VALUATION	\$ 15,000										

PERMIT NUMBER	155871	REN	00L	PLAN CHECK FEE	24.00	CONSTR. FEE	48.00	HEAT & VENT		ELECT. FEE		PLUMB. FEE		TOTAL FEE	72.00	PLAN CHECKER	
---------------	--------	-----	-----	----------------	-------	-------------	-------	-------------	--	------------	--	------------	--	-----------	-------	--------------	--

BUILDING INFORMATION											
WOOD			CONCRETE			FIREPLACE			MEMBRANE		
CONCRETE			PIERS			MEMBRANE			MEMBRANE		
BLOCK	FRAME	STUCCO	BRICK	CONC.	METAL	OTHER					
PLASTER	DRY WALL	ROOF COVERING			DD, RMS.						
ZONE		ZONING CHECKED BY			PERMIT USE NO.						
M-3		B.H.									
SET	FRONT	SIDE	REAR	LOT SIZE							
BACK											
PLAN CHECK FEE				\$ 24.00							
MECHANICAL FEE				\$							
CONSTRUCTION FEE				\$ 48.00							
ELECTRICAL FEE				\$							
PLUMBING FEE				\$							
TOTAL FEE				\$ 72.00							
CASH	CHECK	N.O.		N.C.							

JOB ADDRESS	23200 TEMESCAL			OWNER	HYDRO CONDUIT CORP.		
USE OF BUILDING	HYDROCOAT MACHINES			DATE	15-5-67		
LEGAL DESCRIPTION	ELEC POWER ARRANGEMENT			VALUATION	15000		
COMMUNITY	EL CERRITO		DISTRICT	N 35		OFFICE	Z
PERMIT NUMBER	155871						
SUPPLEMENT TO PERMIT							

FINAL DATE	INSPECTOR	GROUP	TYPE	BOND	BOND	CASH
				\$	\$	\$
CONTRACTOR				RELEASE BOND		
LICENSE TYPE				DATE		

In accordance with Sec. 302-D of the Uniform Building Code, this permit shall expire if work is not commenced within 60 days. If work is suspended or abandoned for a period of 120 days, this permit shall automatically become null and void.

This permit is issued, and shall continue in effect, pursuant to the terms and conditions of Sec. 3600 of the Business and Professions Code and as a condition of the issuance hereof the following certificate is executed.

**OWNER-BUILDER**  
I hereby certify that in performance of the work for which this permit is issued I shall not employ any person in any manner whatsoever as to become subject to the Workmen's Compensation Laws of the State of California.  
Owner Hydro Conduit  
Address 23200 Temescal  
Telephone 735-2420

**CONTRACTOR**  
I hereby certify that in performance of the work for which this permit is issued I have complied with Title 2, Article 3, Sec. 3800 of the Labor Code, and a certificate or certified copy is on file with the Riverside County Building Department.  
Contractor Stevens Rye  
Address E.C. 1208 549  
Tel. 735-5249 ic. # 134 211401 by

RECEIVED BY	PLAN FILE		
<u>Raugh</u>	# 4703		
WATER VOLUME SPECIFIC TANK	LEACH LINE	SEEPAGE PIT	
GAL.	SO. FT.	GAL.	

LETTER  FILE  80-7-08

**DEPARTMENT OF BUILDING & SAFETY  
COUNTY OF RIVERSIDE**

FIELD ✓

**CONSTRUCTION ESTIMATE**

**ELECTRICAL FEES**

**PLUMBING FEES**

NO.	DESCRIPTION	NO.	DESCRIPTION	NO.	DESCRIPTION
1st Fl.	Sq. Ft. @				
2nd Fl.	Sq. Ft. @				
Por.	Sq. Ft. @				
Gar.	Sq. Ft. @				
Clb P.	Sq. Ft. @				
Wall	Sq. Ft. @				
ESTIMATED VALUATION \$ <u>15000</u>					
<b>MECHANICAL FEES</b>					
	HEAT APPLIANCE		POLES		
	INLETS - OUTLETS		SIGNS		DRAINAGE PIPING
	M. SQ. FT. - UNIT HEATER		TRANS. AND/OR T. CLK.		DRINKING FOUNTAIN
	M. SQ. FT. - PERP. CEILING MAT.		MOTOR	H.P.	URINAL
	APPLIANCE VENT		MOTOR	H.P.	WATER PIPING
	GAS PIPE		MOTOR	H.P.	FLOOR DRAIN
	REPAIR OR ALTER.		MOTOR	H.P.	WATER SOFTENER
	VENT SYSTEM <input type="checkbox"/> HOOD <input type="checkbox"/> EVAP. COOL <input type="checkbox"/>		MOTOR	H.P.	WASHER (AUTO) (DISH)
	COMPRESSOR				GARBAGE DISPOSAL
	COMPRESSOR				LAUNDRY TRAY
	COMPRESSOR				KITCHEN SINK
	PERMIT FEE				WATER CLOSET
					LAVATORY
					SHOWER
					BATH TUB
					WATER HEATER
					SEWAGE DISPOSAL
					HOUSE SEWER
					GAS PIPING
					PERMIT FEE

PERMIT NUMBER <b>155871</b>	REN	DDL	PLH CHK FEE <u>57.00</u>	CONSTR. FEE <u>42.00</u>	HEAT & VENT	ELECT. FEE	PLUMB. FEE	TOTAL FEES <u>102.00</u>	PLAN CHECKER
-----------------------------	-----	-----	--------------------------	--------------------------	-------------	------------	------------	--------------------------	--------------

**BUILDING INFORMATION**

**JOB ADDRESS**

**OWNER**

WOOD	CONCRETE	FIREPLACE
CONCRETE	PIERS	MEMBRANE
BLOCK FRANK STUCCO	BRICK CONC. METAL	OTHER
PLASTER DRY WALL	ROOF COVERING	BD. RMS.

23200 TEMECULA HYDRA CONCRETE CORP  
 USE OF BUILDING HYDRA CONCRETE DATE 12-5-67  
 COMMUNITY EL CERRITO DISTRICT N 35 VALUATION 15000 OFFICE 2  
 LEGAL DESCRIPTION PER SEC 35 TUS R/W PERMIT NUMBER 155871

ZONE M-3 ZONING CHECKED BY B.H. PERMIT USE NO. \_\_\_\_\_

FINAL DATE 4-3-68 INSPECTOR [Signature] GROUP \_\_\_\_\_ TYPE \_\_\_\_\_ BOND \_\_\_\_\_ BOND CASH \_\_\_\_\_  
 CONTRACTOR \_\_\_\_\_ RELEASE BOND \_\_\_\_\_  
 LICENSE TYPE  \_\_\_\_\_ DATE \_\_\_\_\_

PLAN CHECK FEE	\$ <u>34.00</u>
MECHANICAL FEE	\$ _____
CONSTRUCTION FEE	\$ <u>42.00</u>
ELECTRICAL FEE	\$ _____
PLUMBING FEE	\$ _____
<b>TOTAL FEE</b>	\$ <u>76.00</u>

IN ACCORDANCE WITH SEC. 302-D OF THE UNIFORM BUILDING CODE, THIS PERMIT SHALL EXPIRE IF WORK IS NOT COMMENCED WITHIN 60 DAYS. IF WORK IS SUSPENDED OR ABANDONED FOR A PERIOD OF 120 DAYS, THIS PERMIT SHALL AUTOMATICALLY BECOME NULL AND VOID.

THIS PERMIT IS ISSUED, AND SHALL CONTINUE IN EFFECT, PURSUANT TO THE TERMS AND CONDITIONS OF SEC. 3800 OF THE BUSINESS AND PROFESSIONS CODE AND AS A CONDITION OF THE ISSUANCE HEREOF THE FOLLOWING CERTIFICATE IS EXECUTED.

**OWNER-BUILDER**  
 I hereby certify that in performance of the work for which this permit is issued I shall not employ any person in any manner whatsoever as to become subject to the Workman's Compensation Laws of the State of California.

**CONTRACTOR**  
 I hereby certify that in performance of the work for which this permit is issued I have complied with Title 8, Article 3, Sec. 3800 of the Labor Code, and a certificate or certified copy is on file with the Riverside County Building Department.

RECEIVED BY <u>[Signature]</u>	PLAN FILE # <u>4703</u>
WATER VOLUME SCIENTIFIC TANK	LEACH LINE
GAL.	SEEPAGE PIT
	GAL.

Owner \_\_\_\_\_  
 Address \_\_\_\_\_  
 Telephone \_\_\_\_\_

Contractor \_\_\_\_\_  
 Address \_\_\_\_\_  
 Tel. \_\_\_\_\_ Lic. # \_\_\_\_\_

BETTER  FILE  **80-7-08**

NO.	OPERATION	DATE	INSPECTOR	NO.	OPERATION	DATE	INSPECTOR
<b>BUILDING APPROVALS</b>				<b>MECHANICAL APPROVALS</b>			
1	Set Back			33	Ovens		
2	FTCS & FRMS			34	Plenums & Ducts		
3	Steel			35	Furnace Compart.		
4	Grout Blocks			36	Inlets & Outlets		
5	Bond Beams			37	Comb. & Ret. Air		
6	Roof Deck			38	Compressor		
7	Framing			39	Appl. Clearance		
8	Vents			40	Final		
9	Garage Fire Wall						
10	Fireplace P/L <input type="checkbox"/> T/O <input type="checkbox"/>						
11	Exterior Lath						
12	Internal Lath			OPN NO.	<b>PROGRESS CHECKS</b>		
13	Exterior Grads						
14	Final	11-6-68	<i>Overmeyer</i>		100% Complete 11-6-68 <i>Overmeyer</i>		
			<i>Resident Inspector</i> <i>on file</i>				
<b>PLUMBING APPROVALS</b>							
15	Ground Plumb						
16	Water Piping						
17	Rough Plumb						
18	Vents						
19	Sewage Disposal						
20	Sewer						
21	Water Meter						
22	Water Softener						
23	Water Service						
24	Gas Test						
25	Final						
<b>ELECTRICAL APPROVALS</b>							
26	Power Pole						
27	Conduit	4-3-69	<i>Yates</i>				
28	Service Entrance						
29	Wiring	4-3-69	<i>Yates</i>				
30	Fixtures	4-3-69	<i>Yates</i>				
31	Service						
32	Final	11-7-69	<i>Yates</i>				

**SEWER DISPOSAL LOCATION**



INSIDE   
  OUTSIDE   
  KEY

DEPARTMENT OF BUILDING & SAFETY  
COUNTY OF RIVERSIDE

HEADQUARTERS

CONSTRUCTION ESTIMATE				ELECTRICAL FEES				PLUMBING FEES				
1st Fl.	Sq. Ft.			NO.				NO.				
2nd Fl.	Sq. Ft.											
3rd Fl.	Sq. Ft.											
4th Fl.	Sq. Ft.											
5th Fl.	Sq. Ft.											
6th Fl.	Sq. Ft.											
7th Fl.	Sq. Ft.											
8th Fl.	Sq. Ft.											
ESTIMATED VALUATION \$ 2500				TOTAL FEES \$ 18.00				PLAN CHECKER YATES				
MECHANICAL FEES				ELECTRICAL FEES				PLUMBING FEES				
NO.				NO.				NO.				
HEAT APPLIANCE				POLES				DRAINAGE PIPING				
INLETS - OUTLETS				SIGNS				DRINKING FOUNTAIN	10.00			
M. SQ. FT. - UNIT HEATER				MOTOR H.P.				URINAL				
M. SQ. FT. - PERP. CEILING MAY.				MOTOR H.P.				WATER PIPING				
APPLIANCE VENT				MOTOR H.P.				FLOOR DRAIN				
GAS PIPE				MOTOR H.P.				WATER SOFTENER				
REPAIR OR ALTER				MOTOR H.P.				WASHER (AUTO) (DISH)				
VENT SYSTEM <input type="checkbox"/> HOOD <input type="checkbox"/> EVAP. COOL <input type="checkbox"/>				FIXTURES				GARBAGE DISPOSAL				
COMPRESSOR				OUTLETS				LAUNDRY TRAY				
COMPRESSOR				SUB-PANEL				KITCHEN SINK				
COMPRESSOR				RANGE AND/OR OVEN				WATER CLOSET				
COMPRESSOR				WATER HEATER				LAVATORY				
PERMIT FEE				SPACE HEATER				SHOWER				
				CONSTRUCTION POLE				BATH TUB				
				SERVICE ENTRANCE				WATER HEATER				
				RESID. 1/4 SQ. FT.				SEWAGE DISPOSAL				
				GARAGE 1/4 SQ. FT.				HOUSE SEWER				
				PERMIT FEE				GAS PIPING				
								PERMIT FEE				
PERMIT NUMBER 155874	FEES	SOI.	PLB. CHG. FEE	CONTR. FEE	HEAT & VENT	ELECT. FEE	PLUMB. FEE	TOTAL FEES	PLAN CHECKER			
			6.00	12.00				18.00	YATES			
BUILDING INFORMATION				JOB ADDRESS				OWNER				
WOOD	CONCRETE			23200 TEMESCAL				Hydro Conduit Corp				
CONCRETE	PIERS			WAREHOUSE ELECTRICAL				DATE 12-5-67				
BLOCK	FRAME	STRUCT.	BRICK	CONC.	METAL	OTHER	COMMUNITY	DISTRICT	F.C.	UNITS	VALUATION	OFFICE
							ELMORITO	N	35		2500	Z
PLASTER	DRY WALL	ROOF COVERING		LEGAL DESCRIPTION				PERMIT NUMBER				
				RE SEC 35 T43 R6W				155874				
ZONE	WORKS CHECKED BY			PERMIT USE NO.				SUPPLEMENT TO PERMIT				
M-3								154589				
KEY	FRONT	SIDE	REAR	LOT SIZE				FINALED DATE				
BACK				6 00				INSPECTOR				
PLAN CHECK FEE								GROUP				
MECHANICAL FEE								TYPE				
CONSTRUCTION FEE								BOND				
ELECTRICAL FEE								BOND CASH				
PLUMBING FEE								RELEASE BOND				
TOTAL FEE								LICENSE TYPE <input type="checkbox"/> S				
CASH	CHECK	M.G.	N.C.					DATE				
								In accordance with Sec. 302-D of the Uniform Building Code, this permit shall expire if work is not commenced within 60 days. If work is suspended or abandoned for a period of 120 days, this permit shall automatically become null and void.				
RECEIVED BY	PLAN FILE			OWNER-BUILDER				CONTRACTOR				
Raigh	4630			I hereby certify that in performance of the work for which this permit is issued I shall not employ any person in any manner whatsoever as to become subject to the Workmen's Compensation Laws of the State of California.				I hereby certify that in performance of the work for which this permit is issued I have complied with Title 8, Article 3, Sec. 3800 of the Labor Code, and a certificate or certified copy is on file with the Riverside County Building Department.				
WATER VOLUME SEPT. TANK	LEACH LINE	SEEPAGE PIT	OWNER: Hydro Conduit				Contractor: J. J. Rojas					
			Address: 23200 TEMESCAL				Address: 10136 S 549					
GAL.	SO. FT.	GAL.	Telephone: 735-2120				Tel. 735-5249, i.c. #					
LETTER <input type="checkbox"/>	FILE <input type="checkbox"/>	80-7-09				By W. H. Hornby						

DEPARTMENT OF BUILDING & SAFETY  
COUNTY OF RIVERSIDE

FIELD ✓

CONSTRUCTION ESTIMATE

ELECTRICAL FEES

PLUMBING FEES

1st Fl.	Sq. Ft. @	NO.	NO.
2nd Fl.	Sq. Ft. @		
Por.	Sq. Ft. @		
Gar.	Sq. Ft. @	POLES	
Car P.	Sq. Ft. @	SIGNS	
Bas.	Sq. Ft. @	TRANS. AND/OR 3' CLK.	DRAINAGE PIPING
	Sq. Ft. @	MOTOR H.P.	DRINKING FOUNTAIN
	Sq. Ft. @	MOTOR H.P.	URINAL
	Sq. Ft. @	MOTOR H.P.	WATER PIPING
	Sq. Ft. @	MOTOR H.P.	FLOOR DRAIN
	Sq. Ft. @	MOTOR H.P.	WATER SOFTENER
	Sq. Ft. @	MOTOR H.P.	WASHER (AUTO) (DISH)
	Sq. Ft. @	FIXTURES	GARBAGE DISPOSAL
	Sq. Ft. @	OUTLETS	LAUNDRY TRAY
	Sq. Ft. @	SUB-PANEL	KITCHEN SINK
	Sq. Ft. @	RANGE AND/OR OVEN	WATER CLOSET
	Sq. Ft. @	WATER HEATER	LAVATORY
	Sq. Ft. @	SPACE HEATER	SNOWER
	Sq. Ft. @	CONSTRUCTION POLE	BATH TUB
	Sq. Ft. @	SERVICE ENTRANCE	WATER HEATER
	Sq. Ft. @	RESID. 1 1/2 SQ. FT.	SEWAGE DISPOSAL
	Sq. Ft. @	GARAGE 1 1/2 SQ. FT.	HOUSE SEWER
	Sq. Ft. @	PERMIT FEE	GAS PIPING
	Sq. Ft. @	PERMIT FEE	PERMIT FEE

ESTIMATED VALUATION \$ 3500

MECHANICAL FEES

HEAT APPLIANCE	MOTOR H.P.	WATER PIPING
INLETS - OUTLETS	MOTOR H.P.	FLOOR DRAIN
M. SQ. FT. - UNIT HEATER	MOTOR H.P.	WATER SOFTENER
M. SQ. FT. - PERF. CEILING MAT.	MOTOR H.P.	WASHER (AUTO) (DISH)
APPLIANCE VENT	MOTOR H.P.	GARBAGE DISPOSAL
GAS PIPE	FIXTURES	LAUNDRY TRAY
REPAIR OR ALTER	OUTLETS	KITCHEN SINK
VENT SYSTEM <input type="checkbox"/> HOOD <input type="checkbox"/> EVAP. COOL <input type="checkbox"/>	SUB-PANEL	WATER CLOSET
COMPRESSOR	RANGE AND/OR OVEN	LAVATORY
COMPRESSOR	WATER HEATER	SNOWER
COMPRESSOR	SPACE HEATER	BATH TUB
COMPRESSOR	CONSTRUCTION POLE	WATER HEATER
COMPRESSOR	SERVICE ENTRANCE	SEWAGE DISPOSAL
COMPRESSOR	RESID. 1 1/2 SQ. FT.	HOUSE SEWER
COMPRESSOR	GARAGE 1 1/2 SQ. FT.	GAS PIPING
PERMIT FEE	PERMIT FEE	PERMIT FEE

PERM. NUMBER	REN	GBL	PLN CHK FEE	CONSTR. FEE	HEAT & VENT	ELECT. FEE	PLUMB. FEE	TOTAL FEES	PLA. CHECKER
15587A			6 00	12 00				18 00	WATER

BUILDING INFORMATION

WOOD	CONCRETE	FIREPLACE	JOB ADDRESS	OWNER					
CONCRETE	PIERS	MEMBRANE	23300 TEMPESTAL AVENUE, CAINDUIT CAMP						
BLOCK	FRAME	STUCCO	BRICK	CONC.	METAL	OTHER	USE OF BUILDING	DATE	
PLASTER	DRY WALL	ROOF COVERING	BD. RMS.	COMMUNITY	DISTRICT	F.C.	UNITS	VALUATION	OFFICE
				EL CERRITO	N	35		3500	Z
				LEGAL DESCRIPTION	LISE SEC 35 T4S R6W			PERMIT NUMBER	15587A
								SUPPLEMENT TO PERMIT	154589

SOKE	SIGNING CHECKED BY	PERMIT USE NO.		
11-3				
SET BACK	FRONT	SIDE	REAR	LOT SIZE
PLAN CHECK FEE	\$	6 00		
MECHANICAL FEE	\$			
CONSTRUCTION FEE	\$	12 00		
ELECTRICAL FEE	\$			
PLUMBING FEE	\$			
TOTAL FEE	\$	18 00		
CASH	CHECK	M.O.	N.C.	

FINALED DATE	INSPECTOR	GROUP	TYPE	BOND	BOND	CASH
4-3-67	WATER			\$		
CONTRACTOR						
LIC. SE-TYPE						

In accordance with Sec. 302-D of the Uniform Building Code, this permit shall expire if work is not commenced within 60 days. If work is suspended or abandoned for a period of 120 days, this permit shall automatically become null and void.

This permit is issued, and shall continue in effect, pursuant to the terms and conditions of Sec. 3800 of the Business and Professions Code and as a condition of the issuance hereof the following certificate is executed.

**OWNER-BUILDER**  
I hereby certify that in performance of the work for which this permit is issued I shall not employ any person in any manner whatsoever as to become subject to the Workmen's Compensation Laws of the State of California.  
Owner \_\_\_\_\_  
Address \_\_\_\_\_  
Telephone \_\_\_\_\_

**CONTRACTOR**  
I hereby certify that in performance of the work for which this permit is issued I have complied with Title 8, Article 3, Sec. 3800 of the Labor Code, and a certificate or certified copy is on file with the Riverside County Building Department.  
Contractor \_\_\_\_\_  
Address \_\_\_\_\_  
Tel. \_\_\_\_\_ Lic. # \_\_\_\_\_


RECEIVED BY	PLAN FILE #	LEACH LINE	SEEPAGE PIT
WATER	4630		
GAL.	80. FT.	GAL.	

ETTER  FILE

80-7-09

NO.	OPERATION	DATE	INSPECTOR	NO.	OPERATION	DATE	INSPECTOR
<b>BUILDING APPROVALS</b>				<b>MECHANICAL APPROVALS</b>			
1	Set Back			33	Ovens		
2	FTGS & FRMS			34	Plenums & Ducts		
3	Steel			35	Furnace Compart.		
4	Grout Blocks			36	Inlets & Outlets		
5	Band Beams			37	Comb. & Ret. Air		
6	Roof Deck			38	Compressor		
7	Framing			39	Appl. Clearance		
8	Vents			40	Final		
9	Garage Fire Wall						
10	Fireplace P/L <input type="checkbox"/> T/O <input type="checkbox"/>						
11	Exterior Loth						
12	Internal Loth						
13	Exterior Grade						
14	Final	11-6-68	Quarabally				
<i>Resident Inspector</i>				<b>PROGRESS CHECKS</b>			
<i>one job.</i>				<i>240<sup>70</sup> etc. Complete 11-6-68 Quarabally</i>			
<b>PLUMBING APPROVALS</b>							
15	Ground Plumb						
16	Water Piping						
17	Rough Plumb						
18	Vents						
19	Sewage Disposal						
20	Sewer						
21	Water Heater						
22	Water Softener						
23	Water Service						
24	Gas Test						
25	Final						
<b>ELECTRICAL APPROVALS</b>							
26	Power Pole						
27	Conduit	4-3-69	Yates				
28	Service Entrance						
29	Wiring	4-3-69	Yates				
30	Fixtures						
31	Service						
32	Final	4-3-69	Yates				

**SEWER DISPOSAL LOCATION**



INSIDE   
 OUTSIDE   
 KEY

DEPARTMENT OF BUILDING & SAFETY  
COUNTY OF RIVERSIDE

HEADQUARTERS

CONSTRUCTION ESTIMATE			ELECTRICAL FEES			PLUMBING FEES		
NO.	DESCRIPTION	AMOUNT	NO.	DESCRIPTION	AMOUNT	NO.	DESCRIPTION	AMOUNT
1	Sq. Ft. E							
2	Sq. Ft. E							
3	Sq. Ft. E							
4	Sq. Ft. E							
5	Sq. Ft. E							
6	Sq. Ft. E							
7	Sq. Ft. E							
8	Sq. Ft. E							
9	Sq. Ft. E							
10	Sq. Ft. E							
11	Sq. Ft. E							
12	Sq. Ft. E							
13	Sq. Ft. E							
14	Sq. Ft. E							
15	Sq. Ft. E							
16	Sq. Ft. E							
17	Sq. Ft. E							
18	Sq. Ft. E							
19	Sq. Ft. E							
20	Sq. Ft. E							
21	Sq. Ft. E							
22	Sq. Ft. E							
23	Sq. Ft. E							
24	Sq. Ft. E							
25	Sq. Ft. E							
26	Sq. Ft. E							
27	Sq. Ft. E							
28	Sq. Ft. E							
29	Sq. Ft. E							
30	Sq. Ft. E							
31	Sq. Ft. E							
32	Sq. Ft. E							
33	Sq. Ft. E							
34	Sq. Ft. E							
35	Sq. Ft. E							
36	Sq. Ft. E							
37	Sq. Ft. E							
38	Sq. Ft. E							
39	Sq. Ft. E							
40	Sq. Ft. E							
41	Sq. Ft. E							
42	Sq. Ft. E							
43	Sq. Ft. E							
44	Sq. Ft. E							
45	Sq. Ft. E							
46	Sq. Ft. E							
47	Sq. Ft. E							
48	Sq. Ft. E							
49	Sq. Ft. E							
50	Sq. Ft. E							
51	Sq. Ft. E							
52	Sq. Ft. E							
53	Sq. Ft. E							
54	Sq. Ft. E							
55	Sq. Ft. E							
56	Sq. Ft. E							
57	Sq. Ft. E							
58	Sq. Ft. E							
59	Sq. Ft. E							
60	Sq. Ft. E							
61	Sq. Ft. E							
62	Sq. Ft. E							
63	Sq. Ft. E							
64	Sq. Ft. E							
65	Sq. Ft. E							
66	Sq. Ft. E							
67	Sq. Ft. E							
68	Sq. Ft. E							
69	Sq. Ft. E							
70	Sq. Ft. E							
71	Sq. Ft. E							
72	Sq. Ft. E							
73	Sq. Ft. E							
74	Sq. Ft. E							
75	Sq. Ft. E							
76	Sq. Ft. E							
77	Sq. Ft. E							
78	Sq. Ft. E							
79	Sq. Ft. E							
80	Sq. Ft. E							
81	Sq. Ft. E							
82	Sq. Ft. E							
83	Sq. Ft. E							
84	Sq. Ft. E							
85	Sq. Ft. E							
86	Sq. Ft. E							
87	Sq. Ft. E							
88	Sq. Ft. E							
89	Sq. Ft. E							
90	Sq. Ft. E							
91	Sq. Ft. E							
92	Sq. Ft. E							
93	Sq. Ft. E							
94	Sq. Ft. E							
95	Sq. Ft. E							
96	Sq. Ft. E							
97	Sq. Ft. E							
98	Sq. Ft. E							
99	Sq. Ft. E							
100	Sq. Ft. E							
ESTIMATED VALUATION	\$ 14000							

PERMIT NUMBER	155875	TYPE	CONSTR. FEE	45.00	HEAT & VENT	ELECT. FEE	PLUMB. FEE	TOTAL FEES	67.50	PLAN CHECKER	VATES
---------------	--------	------	-------------	-------	-------------	------------	------------	------------	-------	--------------	-------

BUILDING INFORMATION									
WOOD			CONCRETE			FIREPLACE			
CONCRETE			PIERS			MEMBRANE			
BLOCK	FRAME	STUCCO	BRICK	CONS.	METAL	OTHER			
PLASTER		DRY WALL		ROOF COVERING		SQ. RMS.			
ZONE	ZONING CHECKED BY			PERMIT USE NO.					
M-3	B.H.								
SET	FRONT	SIDE	REAR	LOT SIZE					
BACK									
PLAN CHECK FEE				\$ 22.50					
MECHANICAL FEE				\$					
CONSTRUCTION FEE				\$ 45.00					
ELECTRICAL FEE				\$					
PLUMBING FEE				\$					
TOTAL FEE				\$ 67.50					
CASH	CHECK	M.O.	N.C.						

JOB ADDRESS	23200 TEMESCAL			OWNER	HYDRO CONDUIT CORP		
USE OF BUILDING	UNDERGROUND POWER			DATE	12-5-67		
COMMUNITY	DISTRICT	F.C.	UNITS	VALUATION	OFFICE		
EL CERRITO	W	35		14000	Z		
LEGAL DESCRIPTION				PERMIT NUMBER			
PAR SEC 35 T4S R6W				155875			
SUPPLEMENT TO PERMIT							
FINALE DATE	INSPECTOR	GROUP	TYPE	BOND	BOND	CASH	
				\$			
CONTRACTOR				RELEASE BOND			
LICENSE-TYPE				DATE			

In accordance with Sec. 302-D of the Uniform Building Code, this permit shall expire if work is not commenced within 60 days. If work is suspended or abandoned for a period of 120 days, this permit shall automatically become null and void.

This permit is issued, and shall continue in effect, pursuant to the terms and conditions of Sec. 3000 of the Business and Professions Code and as a condition of the issuance hereof the following certificate is executed.

**OWNER-BUILDER**  
I hereby certify that in performance of the work for which this permit is issued I shall not employ any person in any manner whatsoever as to become subject to the Workmen's Compensation Laws of the State of California.  
Owner: Hydro Conduit Corp  
Address: 23200 Temescal  
Telephone: 235-2420

**CONTRACTOR**  
I hereby certify that in performance of the work for which this permit is issued I have complied with Title 8, Article 3, Sec. 3800 of the Labor Code, and a certificate or certified copy is on file with the Riverside County Building Department.  
Contractor: Stephen K...  
Address: 2024 549  
Tel: 235-5249 Lic. #

RECEIVED	PLAN FILE	WATER VOLUME SEPTIC TANK	LEACH LINE	SEWAGE PIT
Rossign	4704			
GAL.	SO. FT.	GAL.		

LETTER  FILE

80-7-01



DEPARTMENT OF BUILDING & SAFETY  
COUNTY OF RIVERSIDE

FIELD ✓

CONSTRUCTION ESTIMATE		ELECTRICAL FEES		PLUMBING FEES	
1st Fl.	Sq. Ft. @	NO.		NO.	
2nd Fl.	Sq. Ft. @				
3rd Fl.	Sq. Ft. @				
Bas.	Sq. Ft. @	POLES			
Car P.	Sq. Ft. @	SIGNS			DRAINAGE PIPING
Wall	Sq. Ft. @	TRANS. AND/OR T. CLK.			DRINKING FOUNTAIN
	Sq. Ft. @	MOTOR	N.P.		URINAL
	Sq. Ft. @	MOTOR	K.O.		WATER PIPING
	Sq. Ft. @	MOTOR	N.P.		FLOOR DRAIN
	Sq. Ft. @	MOTOR	N.P.		WATER SOFTENER
	Sq. Ft. @	MOTOR	N.P.		WASHER (AUTO) (DISH)
	Sq. Ft. @	FEATURES			GARBAGE DISPOSAL
	Sq. Ft. @	OUTLETS			LAUNDRY TRAY
	Sq. Ft. @	SUB-PANEL			KITCHEN SINK
	Sq. Ft. @	RANGE AND/OR OVEN			WATER CLOSET
	Sq. Ft. @	WATER HEATER			LAVATORY
	Sq. Ft. @	SPACE HEATER			SHOWER
	Sq. Ft. @	CONSTRUCTION POLE			BATH TUB
	Sq. Ft. @	SERVICE ENTRANCE			WATER HEATER
	Sq. Ft. @	RESID. 1/2 30. FT.			SEWAGE DISPOSAL
	Sq. Ft. @	GARAGE 1/2 30. FT.			HOUSE SEWER
	Sq. Ft. @	PERMIT FEE			GAS PIPING
	Sq. Ft. @				PERMIT FEE

ESTIMATED VALUATION \$ 14000

PERMIT NUMBER	REN	DDL	PLW CHK. FEE	CONSTR. FEE	HEAT & VENT	ELECT. FEE	PLUMB. FEE	TOTAL FEES	PLAN CHECKER
155875			53.50	45.00				67.50	V. JES

BUILDING INFORMATION							
WOOD	CONCRETE	FIREPLACE		JOB ADDRESS			
CONCRETE	PIERS	MEMBRANE		23200 TEMESCAL HYDRO CONSULT (CIVIL)			
BLOCK	FRAME	STUCCO	BRICK	CONC.	METAL	OTHER	DATE
PLASTER	DRY WALL	ROOF COVERING		12-5-67			
BD. RMS.	LEGAL DESCRIPTION		PERMIT NUMBER		OFFICE		
	PER 500 3. 745 R.L.U.		155875		Z		
SET	FRONT	SIDE	REAR	FINALED DATE			
BACK				4-3-68			
PLAN CHECK FEE	MECHANICAL FEE		CONSTRUCTION FEE		ELECTRICAL FEE		
TOTAL FEE							

OWNER	OWNER-BUILDER	CONTRACTOR
	I hereby certify that in performance of the work for which this permit is issued I shall not employ any person in any manner whatsoever as to become subject to the Workmen's Compensation Laws of the State of California.	I hereby certify that in performance of the work for which this permit is issued I have complied with Title 8, Article 3, Sec. 3800 of the Labor Code, and a certificate or certified copy is on file with the Riverside County Building Department.
OWNER	Address	Address
	Telephone	Telephone

In accordance with Sec. 302-D of the Uniform Building Code, this permit shall expire if work is not commenced within 60 days. If work is suspended or abandoned for a period of 120 days, this permit shall automatically become null and void.

This permit is issued, and shall continue in effect, pursuant to the terms and conditions of Sec. 3800 of the Business and Professions Code and as a condition of the issuance hereof the following certificate is executed.

CASH	CHECK	M.O.	N.C.
RECEIVED BY	PLAN FILE	WATER VOLUME SEPTIC TANK	
	# 4704	LEACH LINE	BERGAGE PIT
		GAL.	SO. FT.

OWNER	CONTRACTOR
Address	Address
Telephone	Telephone


LETTER  FILE

80-7-01



NO.	OPERATION	DATE	INSPECTOR	NO.	OPERATION	DATE	INSPECTOR
<b>BUILDING APPROVALS</b>				<b>MECHANICAL APPROVALS</b>			
1	Set Back			33	Ovens		
2	FTGS & FRMS			34	Pantries & Ducts		
3	Steel			35	Furnace Compart.		
4	Grout Blocks			36	Inlets & Outlets		
5	Band Beams			37	Comb. & Ret. Air		
6	Roof Deck			38	Compressor		
7	Framing			39	Appl. Clearance		
8	Vents			40	Final		
9	Garage Fire Wall						
10	Fireplace P/L <input type="checkbox"/> T/O <input type="checkbox"/>						
11	Exterior Lath						
12	Interior Lath						
13	Exterior Grade						
14	Final			27	<b>PROGRESS CHECKS</b> <i>Updated Approval Portion to Change All Drawings to 100% Complete 11-6-68 [Signature]</i>		
<b>PLUMBING APPROVALS</b>							
15	Ground Plumb						
16	Water Piping						
17	Rough Plumb						
18	Vents						
19	Sewage Disposal						
20	Sewer						
21	Water Heater						
22	Water Softener						
23	Water Service						
24	Gas Test						
25	Final						
<b>ELECTRICAL APPROVALS</b>							
26	Power Pole						
27	Conduit	4 3 67	[Signature]				
28	Service Entrance						
29	Wiring	4 3 67	[Signature]				
30	Fixtures	4 3 67	[Signature]				
31	Service						
32	Final	4 3 67	[Signature]				

**SEWER DISPOSAL LOCATION**



INSIDE   
  OUTSIDE   
  KEY

DEPARTMENT OF BUILDING & SAFETY  
COUNTY OF RIVERSIDE

HEADQUARTERS

CONSTRUCTION ESTIMATE				ELECTRICAL FEES				PLUMBING FEES			
NO.	DESCRIPTION	AMOUNT	NO.	DESCRIPTION	AMOUNT	NO.	DESCRIPTION	AMOUNT	NO.	DESCRIPTION	AMOUNT
1	1st Fl.	\$0.00									
2	2nd Fl.	\$0.00									
3	3rd Fl.	\$0.00									
4	4th Fl.	\$0.00									
5	5th Fl.	\$0.00									
6	6th Fl.	\$0.00									
7	7th Fl.	\$0.00									
8	8th Fl.	\$0.00									
9	9th Fl.	\$0.00									
10	10th Fl.	\$0.00									
11	11th Fl.	\$0.00									
12	12th Fl.	\$0.00									
13	13th Fl.	\$0.00									
14	14th Fl.	\$0.00									
15	15th Fl.	\$0.00									
16	16th Fl.	\$0.00									
17	17th Fl.	\$0.00									
18	18th Fl.	\$0.00									
19	19th Fl.	\$0.00									
20	20th Fl.	\$0.00									
21	21st Fl.	\$0.00									
22	22nd Fl.	\$0.00									
23	23rd Fl.	\$0.00									
24	24th Fl.	\$0.00									
25	25th Fl.	\$0.00									
26	26th Fl.	\$0.00									
27	27th Fl.	\$0.00									
28	28th Fl.	\$0.00									
29	29th Fl.	\$0.00									
30	30th Fl.	\$0.00									
31	31st Fl.	\$0.00									
32	32nd Fl.	\$0.00									
33	33rd Fl.	\$0.00									
34	34th Fl.	\$0.00									
35	35th Fl.	\$0.00									
36	36th Fl.	\$0.00									
37	37th Fl.	\$0.00									
38	38th Fl.	\$0.00									
39	39th Fl.	\$0.00									
40	40th Fl.	\$0.00									
41	41st Fl.	\$0.00									
42	42nd Fl.	\$0.00									
43	43rd Fl.	\$0.00									
44	44th Fl.	\$0.00									
45	45th Fl.	\$0.00									
46	46th Fl.	\$0.00									
47	47th Fl.	\$0.00									
48	48th Fl.	\$0.00									
49	49th Fl.	\$0.00									
50	50th Fl.	\$0.00									
51	51st Fl.	\$0.00									
52	52nd Fl.	\$0.00									
53	53rd Fl.	\$0.00									
54	54th Fl.	\$0.00									
55	55th Fl.	\$0.00									
56	56th Fl.	\$0.00									
57	57th Fl.	\$0.00									
58	58th Fl.	\$0.00									
59	59th Fl.	\$0.00									
60	60th Fl.	\$0.00									
61	61st Fl.	\$0.00									
62	62nd Fl.	\$0.00									
63	63rd Fl.	\$0.00									
64	64th Fl.	\$0.00									
65	65th Fl.	\$0.00									
66	66th Fl.	\$0.00									
67	67th Fl.	\$0.00									
68	68th Fl.	\$0.00									
69	69th Fl.	\$0.00									
70	70th Fl.	\$0.00									
71	71st Fl.	\$0.00									
72	72nd Fl.	\$0.00									
73	73rd Fl.	\$0.00									
74	74th Fl.	\$0.00									
75	75th Fl.	\$0.00									
76	76th Fl.	\$0.00									
77	77th Fl.	\$0.00									
78	78th Fl.	\$0.00									
79	79th Fl.	\$0.00									
80	80th Fl.	\$0.00									
81	81st Fl.	\$0.00									
82	82nd Fl.	\$0.00									
83	83rd Fl.	\$0.00									
84	84th Fl.	\$0.00									
85	85th Fl.	\$0.00									
86	86th Fl.	\$0.00									
87	87th Fl.	\$0.00									
88	88th Fl.	\$0.00									
89	89th Fl.	\$0.00									
90	90th Fl.	\$0.00									
91	91st Fl.	\$0.00									
92	92nd Fl.	\$0.00									
93	93rd Fl.	\$0.00									
94	94th Fl.	\$0.00									
95	95th Fl.	\$0.00									
96	96th Fl.	\$0.00									
97	97th Fl.	\$0.00									
98	98th Fl.	\$0.00									
99	99th Fl.	\$0.00									
100	100th Fl.	\$0.00									
ESTIMATED VALUATION			\$ 2500			TOTAL FEES			\$ 1800		
MECHANICAL FEES			ELECTRICAL FEES			PLUMBING FEES			PERMIT FEE		
HEAT APPLIANCE			MOTOR			MOTOR			WASHER (AUTO) (DISH)		
INLETS - OUTLETS			FIXTURES			LARGE DISPOSAL			LAUNDRY TRAY		
M. SQ. FT. - UNIT HEATER			OUTLETS			LAUNDRY SINK			WATER CLOSET		
M. SQ. FT. - PERV. CEILING MAT.			SUB-PANEL			LAVATORY			SHOWER		
APPLIANCE VENT			RANGE AND/OR OVEN			BATH TUB			WATER HEATER		
GAS PIPE			WATER HEATER			SEWAGE DISPOSAL			HOUSE SEWER		
REPAIR OR ALTER			SPACE HEATING			GAS PIPING			PERMIT FEE		
VENT SYSTEM <input type="checkbox"/> HOOD <input type="checkbox"/> EVAP. COOL <input type="checkbox"/>			CONSTRUCTION POLE								
COMPRESSOR			SERVICE ENTRANCE								
COMPRESSION			RESID. 12 SQ. FT.								
COMPRESSOR			GARAGE 1/2 SQ. FT.								
PERMIT FEE			PERMIT FEE								
PERMIT NUMBER	REN	DBL	FLY CHUTE	CONSTR.	HEAT & VENT	ELECT. FEE	PLUMB. FEE	TOTAL FEES	PLAN CHECKER		
155876			6	12 00				1800	YATES		
BUILDING INFORMATION				JOB ADDRESS				OWNER			
WOOD				23200 TEMESCAL				HYDRO CONDUIT CORR			
CONCRETE				VEHICLE SERVICE ELECTRIC				DATE 12-5-67			
BLOCK				COMMUNITY EL CERRITO				VALUATION 2500			
FRAME				DISTRICT N				OFFICE 2			
STUCCO				LEGAL DESCRIPTION				PERMIT NUMBER 155876			
DRICK				FOR SEC 35 TRS PLW				SUPPLEMENT TO PERMIT			
CONC.											
METAL											
OTHER											
PLASTER											
DRY WALL											
ROOF COVERING											
BD. GMB.											
JOB				ZONING CHECKED BY				PERMIT USE NO.			
SET											
BACK											
FRONT											
SIDE											
REAR											
LOT SIZE											
PLAN CHECK FEE											
MECHANICAL FEE											
CONSTRUCTION FEE											
ELECTRICAL FEE											
PLUMBING FEE											
TOTAL FEE											
CASH											
CHECK											
M.O.											
N.C.											
RECEIVED BY				PLAN FILE							
Kainig				# 4705							
WATER VOLUME SEPTIC TANK				LEACH LINE				SEEPAGE PIT			
GAL.				SQ. FT.				GAL.			
LETTER <input type="checkbox"/>				FILE <input type="checkbox"/>							

80-7-12

By W. W. Hornby

DEPARTMENT OF BUILDING & SAFETY  
COUNTY OF RIVERSIDE

FIELD

CONSTRUCTION ESTIMATE		ELECTRICAL FEES		PLUMBING FEES	
1st Fl.	Sq. Ft. @	NO.		NO.	
2nd Fl.	Sq. Ft. @				
Por.	Sq. Ft. @				
Gar.	Sq. Ft. @		POLES		
Car P.	Sq. Ft. @		SIGNS		DRAINAGE PIPING
Wall	Sq. Ft. @		TRANS. AND/OR T. E.I.K.		DRINKING FOUNTAIN
	Sq. Ft. @		MOTOR	H.P.	URINAL
	Sq. Ft. @		MOTOR	H.P.	WATER PIPING
	Sq. Ft. @		MOTOR	H.P.	FLOOR DRAIN
	Sq. Ft. @		MOTOR	H.P.	WATER SOFTENER
	Sq. Ft. @		MOTOR	H.P.	WASHER (AUTO) (DISH)
	Sq. Ft. @		MOTOR	H.P.	GARBAGE DISPOSAL
	Sq. Ft. @		MOTOR	H.P.	LAUNDRY TRAY
	Sq. Ft. @		MOTOR	H.P.	KITCHEN SINK
	Sq. Ft. @		MOTOR	H.P.	WATER C. SET
	Sq. Ft. @		MOTOR	H.P.	LAVATORY
	Sq. Ft. @		MOTOR	H.P.	SHOWER
	Sq. Ft. @		MOTOR	H.P.	BATH TUB
	Sq. Ft. @		MOTOR	H.P.	WATER HEATER
	Sq. Ft. @		MOTOR	H.P.	SEWAGE DISPOSAL
	Sq. Ft. @		MOTOR	H.P.	HOUSE SEWER
	Sq. Ft. @		MOTOR	H.P.	GAS PIPING
	Sq. Ft. @		MOTOR	H.P.	PERMIT FEE

ESTIMATED VALUATION \$ 1500

NO.	MECHANICAL FEES	HEAT & VENT	ELECT. FEE	PLUMB. FEE	TOTAL FEES	PLAN CHECKER
					1800	YATES

155876

WOOD  CONCRETE  FIREPLACE

CONCRETE  PIERS  MEMBRANE

BLOCK  FRAME  STUCCO  BRICK  CONC.  METAL  OTHER

PLASTER  DRY WALL  ROOF COVERING  SQ. RMS.

ONE ZONING CHECKED BY PERMIT USE NO.

SEI FRONT SIDE REAR LOT SIZE

PLAN CHECK FEE \$ 6.00

MECHANICAL FEE \$ 0

CONSTRUCTION FEE \$ 13.00

ELECTRICAL FEE \$

PLUMBING FEE \$

TOTAL FEE \$ 18.00

CASH  CHECK  M.O.  N.E.

RECEIVED BY *Rainey* PLAN FILE # 4705

WATER VOLUME SEPTIC TANK GAL. LEACH LINE SO. FT. SEEPAGE PIT GAL.

JOB ADDRESS 33000 TEMECAL

OWNER Hydro Conduit Corp

USE OF BUILDING VEHICLE SERVICE EST. INC

DATE 12-5-67

COMMUNITY EL CERRITO DISTRICT W 35 UNITS VALUATION 3500 OFFICE R

LEGAL DESCRIPTION PER SEC 35 T95 R6W 155876

PRELIM NUMBER 155876

SUPPLEMENT TO PERMIT

FINALE DATE INSPECTOR GROUP TYPE BOND BOND CASH

\$ 300

CONTRACTOR

LICENSE TYPE  A

In accordance with Sec. 302-D of the Uniform Building Code, this permit shall expire if work is not commenced within 60 days. If work is suspended or abandoned for a period of 120 days, this permit shall automatically become null and void.

This permit is issued, and shall continue in effect, pursuant to the terms and conditions of Sec. 3800 of the Business and Professions Code and as a condition of the issuance hereof the following certificate is executed.

OWNER-BUILDER I hereby certify that in performance of the work for which this permit is issued I shall not employ any person in any manner whatsoever as to become subject to the Workman's Compensation Laws of the State of California.

OWNER *John ...* Address *...* Telephone *...*

CONTRACTOR I hereby certify that in performance of the work for which this permit is issued I have complied with Title 8, Article 3, Sec. 3800 of the Labor Code, and a certificate or certified copy is on file with the Riverside County Building Department.

CONTRACTOR *...* Address *...* Telephone *...*

80-7-12

NO.	OPERATION	DATE	INSPECTOR	NO.	OPERATION	DATE	INSPECTOR
-----	-----------	------	-----------	-----	-----------	------	-----------

**BUILDING APPROVALS**

1	Set Back		
2	FTGS & FRMS		
3	Steel		
4	Grout Blocks		
5	Band Beams		
6	Roof Deck		
7	Framing		
8	Vents		
9	Garage Fire Wall		
10	Fireplace P/L <input type="checkbox"/> T/O <input type="checkbox"/>		
11	Exterior Lath		
12	Internal Lath		
13	Exterior Grade		
14	Final	11-6-68	Dunwoody

*Resident inspection on job*

**PLUMBING APPROVALS**

15	Ground Plumb		
16	Water Piping		
17	Rough Plumb		
18	Vents		
19	Sewage Disposal		
20	Sewer		
21	Water Heater		
22	Water Softener		
23	Water Service		
24	Gas Test		
25	Final		

**ELECTRICAL APPROVALS**

26	Power Pole		
27	Conduit	4-3-69	Yates
28	Service Entrance		
29	Wiring	4-3-69	Yates
30	Fixtures	4-3-69	Yates
31	Service		
32	Final	4-3-69	Yates


**MECHANICAL APPROVALS**

33	Ovens		
34	Plenums & Ducts		
35	Furnace Compart.		
36	Inlets & Outlets		
37	Comb. & Ret. Air		
38	Compressor		
39	Appl. Clearance		
40	Final		

**PROGRESS CHECKS**

29	SLAB CONDUIT	12-24-67	Dunwoody
	See Comp. 16072	11-6-68	Dunwoody

**SEWER DISPOSAL LOCATION**



INSIDE     OUTSIDE     KEY

DEPARTMENT OF BUILDING & SAFETY  
COUNTY OF RIVERSIDE

HEADQUARTERS

CONSTRUCTION ESTIMATE			ELECTRICAL FEES			PLUMBING FEES		
NO.	DESCRIPTION	AMOUNT	NO.	DESCRIPTION	AMOUNT	NO.	DESCRIPTION	AMOUNT
1	Sq. Ft. 2			POLES				
2	Sq. Ft. 2			WIRING			RAINWATER PIPING	
3	Sq. Ft. 2			TRANS. AND/OR SW. T. CL. 11.			DRINKING FOUNTAIN	
4	Sq. Ft. 2			MOTOR	H.P.		URINAL	
5	Sq. Ft. 2			MOTOR	H.P.		WATER PIPING	
6	Sq. Ft. 2	7,000		MOTOR	H.P.		FLOOR DRAIN	
7	Sq. Ft. 2			MOTOR	H.P.		WATER SOFTENER	
8	Sq. Ft. 2			MOTOR	H.P.		WASHER (AUTO) (DISH)	
9	Sq. Ft. 2			FIXTURES			GARBAGE DISPOSAL	
10	Sq. Ft. 2			OUTLETS			LAUNDRY TRAY	
11	Sq. Ft. 2			SUB-PANEL			KITCHEN SINK	
12	Sq. Ft. 2			RANGE AND/OR OVEN			WATER CLOSET	
13	Sq. Ft. 2			WATER HEATER			LAVATORY	
14	Sq. Ft. 2			SPACE HEATER			SHOWER	
15	Sq. Ft. 2			CONSTRUCTION POLE			BATH TUB	
16	Sq. Ft. 2			SERVICE ENTRANCE			WATER HEATER	
17	Sq. Ft. 2			RESID. 12 SQ. FT.			SEWAGE DISPOSAL	
18	Sq. Ft. 2			GARAGE 16 SQ. FT.			HOUSE SEWER	
19	Sq. Ft. 2			PERMIT FEE			GAS PIPING	
20	Sq. Ft. 2			PERMIT FEE			PERMIT FEE	
ESTIMATED VALUATION		7,000	TOTAL FEES		24.00	PLAN CHECKER		

PERMIT NUMBER	155877	RES.	DBL.	PLN. CHK. FEE	CONSTR. FEE	HEAT & VENT.	ELECT. FEE	PLUMB. FEE	TOTAL FEES	PLAN CHECKER
					24.00				24.00	

BUILDING INFORMATION									
WOOD	CONCRETE	X	FIRSTPLACE						
CONCRETE	PIERS		MEMBRANE						
BLOCK	FRAME	STUCCO	BRICK	CONC.	METAL	OTHER			
PLASTER	DRY WALL	ROOF COVERING					BD. SMS.		
ZONE	ZONING CHECKED BY			PERMIT USE NO.					
R-3	A. KENT			NONE					
SET BACK	FRONT	SIDE	REAR	LOT SIZE					
	10	10	10	ACRES					
PLAN CHECK FEE				\$					
MECHANICAL FEE				\$					
CONSTRUCTION FEE				24.00					
ELECTRICAL FEE				\$					
PLUMBING FEE				\$					
TOTAL FEE				\$ 24.00					

JOB ADDRESS	23200 ESCAL	OWNER	HYDRO CONDUIT INC.
USE OF BUILDING	MAINTENANCE SHOP	DATE	12-5-67
COMMUNITY	EL CERRITO	DISTRICT	H
F.C.	10	UNITS	1
VALUATION	7,000	OFFICE	3
LEGAL DESCRIPTION	FOR SEC 35 T13, R51	PERMIT NUMBER	155877
SUPPLEMENT TO PERMIT			
ISSUED DATE	INSPECTOR	GROUP	TYPE
		1-1	1
CONTRACTOR	LICENSE-TYPE		DATE

In accordance with Sec. 302-D of the Uniform Building Code, this permit shall expire if work is not commenced within 60 days. If work is suspended or abandoned for a period of 120 days, this permit shall automatically become null and void.

This permit is issued, and shall continue in effect, pursuant to the terms and conditions of Sec. 3800 of the Business and Professions Code and as a condition of the issuance hereof the following certificate is executed.

**OWNER-BUILDER**  
I hereby certify that in performance of the work for which this permit is issued I shall not employ any person in any manner whatsoever as to become subject to the Workmen's Compensation Laws of the State of California.  
Owner: Hydro Conduit Corp  
Address: 23200 Escal  
Telephone: 735-2420

**CONTRACTOR**  
I hereby certify that in performance of the work for which this permit is issued I have complied with Title 8, Article 3, Sec. 3800 of the Labor Code, and a certificate or certified copy is on file with the Riverside County Building Department.  
Contractor: Edwin Kaper  
Address: P.O. Box 549  
Tel: 735-5249 Lic. #  
134 2074000000

CASH	CHECK	M.O.	N.E.
RECEIVED BY	PLAN FILE		
<i>[Signature]</i>	# 4652		
WATER VOLUME SEPTIC TANK	LEACH LINE	SEEPAGE PIT	
GAL.	SO. FT.	GAL.	

**DEPARTMENT OF BUILDING & SAFETY**  
COUNTY OF RIVERSIDE

FIELD

CONSTRUCTION ESTIMATE		ELECTRICAL FEES		PLUMBING FEES	
	Sq. Ft. @	NO.		NO.	
1st Fl.					
2nd Fl.					
Por.					
Gar.			POLES		
Car. P.			SIGNS		DRAINAGE PIPING
Wall			TRANS. AND/OR T. CLK.		DRINKING FOUNTAIN
			MOTOR	H.P.	URINAL
			MOTOR	H.P.	WATER PIPING
			MOTOR	H.P.	FLOOR DRAIN
			MOTOR	H.P.	WATER SOFTENER
			MOTOR	H.P.	WASHER (AUTO) (DISH)
			FIXTURES		GARRAGE DISPOSAL
			OUTLETS		LAUNDRY TRAY
			SUB-PANEL		KITCHEN SINK
			RANGE AND/OR OVEN		WATER CLOSET
			WATER HEATER		LAVATORY
			SPACE HEATER		SHOWER
			CONSTRUCTION POLE		BATH TUB
			SERVICE ENTRANCE		WATER HEATER
			RESID. 1/2 SQ. FT.		SEWAGE DISPOSAL
			GARAGE 1/2 SQ. FT.		HOUSE DOWER
			PERMIT FEE		GAS PIPING
					PERMIT FEE

ESTIMATED VALUATION	\$	MECHANICAL FEES		HEAT & VENT		ELECT. FEE		PLUMB. FEE		TOTAL FEES		PLAN CHECKER	
---------------------	----	-----------------	--	-------------	--	------------	--	------------	--	------------	--	--------------	--

FAMILY NUMBER <b>155877</b>		REQ	DBL	PLH	CHR	FEE	CONSTR.	FEE	HEAT & VENT	ELECT. FEE	PLUMB. FEE	TOTAL FEES	PLAN CHECKER		
<b>BUILDING INFORMATION</b>				JOB ADDRESS				OWNER							
WOOD	CONCRETE	PIERS	MEMBRANE	LEGAL DESCRIPTION				OWNER							
CONCRETE	PIERS	MEMBRANE	OTHER	LEGAL DESCRIPTION				OWNER							
BLOCK	FRAME	STUCCO	BRICK	CORC.	METAL	OTHER	BO. RMS.	LEGAL DESCRIPTION				PERMIT NUMBER <b>155877</b>		OFFICE	
PLASTER	DRY WALL	ROOF COVERING	LEGAL DESCRIPTION				LEGAL DESCRIPTION				SUPPLEMENT TO PERMIT				
ZONE	ZONING CHECKED BY		PERMIT USE NO.				LEGAL DESCRIPTION				SUPPLEMENT TO PERMIT				
SET	FRONT	SIDE	NEAR	LOT SIZE				LEGAL DESCRIPTION				SUPPLEMENT TO PERMIT			
BACK	FRONT		SIDE	NEAR	LOT SIZE				LEGAL DESCRIPTION				SUPPLEMENT TO PERMIT		
PLAN CHECK FEE				MECHANICAL FEE				CONSTRUCTION FEE				ELECTRICAL FEE			
PLUMBING FEE				TOTAL FEE				CASH				CHECK			
TOTAL FEE				CASH				CHECK				M.C.			
RECEIVED BY				PLAN FILE				WATER VOLUME				LEACH LINE			
WATER VOLUME				LEACH LINE				SEPAGE PIT				GAL.			
GAL.				SQ. FT.				GAL.							

FINALE DATE: 3-5-68  
INSPECTOR: Overh...  
CONTRACTOR: [Signature]  
LICENSE TYPE: [ ]  
DATE: [ ]

In accordance with Sec. 302-D of the Uniform Building Code, this permit shall expire if work is not commenced within 60 days. If work is suspended or abandoned for a period of 120 days, this permit shall automatically become null and void.

This permit is issued, and shall continue in effect, pursuant to the terms and conditions of Sec. 3800 of the Business and Professions Code and as a condition of the issuance hereof the following certificate is executed.

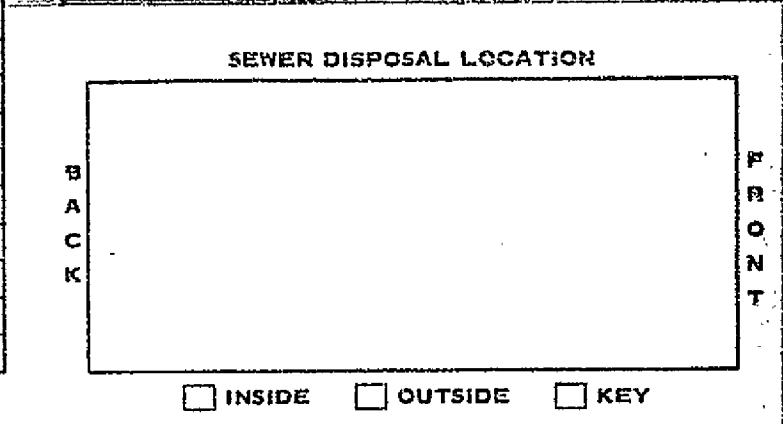
**OWNER-BUILDER**  
I hereby certify that in performance of the work for which this permit is issued, I shall not employ any person in any manner whatsoever as to become subject to the Workmen's Compensation Laws of the State of California.  
Owner: [Signature]  
Address: [Address]  
Telephone: [Number]

**CONTRACTOR**  
I hereby certify that in performance of the work for which this permit is issued, I have complied with Title 8, Article 3, Sec. 3800 of the Labor Code, and a certificate or certified copy is on file with the Riverside County Building Department.  
Contractor: [Signature]  
Address: [Address]  
Telephone: [Number]

NO.	OPERATION	DATE	INSPECTOR
<b>BUILDING APPROVALS</b>			
1	Set Back		
2	FTGS & FRMS		
3	Steel		
4	Grout Blocks		
5	Band Beams		
6	Roof Deck		
7	Framing		
8	Vents		
9	Garage Fire Wall		
10	Fireplace P/L <input type="checkbox"/> T/O <input type="checkbox"/>		
11	Exterior Lath		
12	Internal Lath		
13	Exterior Grada		
14	Final	3-5-68	Overholts
<b>PLUMBING APPROVALS</b>			
15	Ground Plumb		
16	Water Piping		
17	Rough Plumb		
18	Vents		
19	Sewage Disposal		
20	Sewer		
21	Water Heater		
22	Water Softener		
23	Water Service		
24	Gas Test		
25	Final		
<b>ELECTRICAL APPROVALS</b>			
26	Power Pole		
27	Conduit		
28	Service Entrance		
29	Wiring		
30	Fixtures		
31	Service		
32	Final		

NO.	OPERATION	DATE	INSPECTOR
<b>MECHANICAL APPROVALS</b>			
33	Ovens		
34	Plenums & Ducts		
35	Furnace Compart.		
36	Inlets & Outlets		
37	Comb. & Ret. Air		
38	Compressor		
39	Appl. Clearance		
40	Final		

NO.	OPERATION	DATE	INSPECTOR
<b>PROGRESS CHECKS</b>			
			<i>Residential Inspector</i>





Route \_\_\_\_\_  
 Land Use Div. \_\_\_\_\_  
 Road Dept. \_\_\_\_\_  
 Health Dept. \_\_\_\_\_  
 Other Dept. \_\_\_\_\_  
 Building Dept. \_\_\_\_\_

**NOTICE: THIS IS NOT A BUILDING PERMIT**  
**APPLICATION TO CONSTRUCT**  
**DEPARTMENT OF BUILDING AND SAFETY**  
**COUNTY OF RIVERSIDE**

Dist. Office El Cerrito  
 Permit No. \_\_\_\_\_  
 Del. Date \_\_\_\_\_

Owner Hydro Conduit Co. Architect Steven Rizer Eng. Contractor  
 Address 23200 Temescal Blvd Address 23200 Temescal Blvd Address \_\_\_\_\_  
 City Poway, Calif. City Poway, Calif. City \_\_\_\_\_  
 Phone 735-2130 Phone 735-5249 Phone \_\_\_\_\_

OWNER

I (we) the undersigned, hereby certify and acknowledge that I (we) have read the application and agree that if Curb and Gutter, and Paving, and/or Dedication of right of way is required by the County of Riverside, the Riverside County Department of Building and Safety shall not make a Final Inspection until said requirements have been met. I am also aware that no work is to be done within the County R/W without an encroachment permit.

Now, therefore, it is agreed that I (we) will not occupy said property and will not cause said property to be occupied until I (we) have complied with all laws of the County of Riverside and the State of California governing said property.

DATE 10/31/67 SIGNATURE OF OWNER [Signature]

Approved by Signatures from the Following Departments Listed Below  
 Must Be Obtained Prior to the Issuing of a Construction Permit.

LAND USE DIVISION  
 BUILDING AND SAFETY

Location of Job 23-200 Temescal Blvd. USE OF STRUCTURE  
 Legal Description of Property part of Sec 35 SINGLE FAMILY  DUPLEX   
T&E R.O.W. APARTMENTS  AGRIC.   
 NO. OF SUBMITTED PLANS 3 TYPE OF CONSTRUCTION COMMERCIAL  INDUSTRIAL   
 ADDITIONAL PLOT PLANS \_\_\_\_\_ plan check ALTERATIONS   
 CASE NO. \_\_\_\_\_  
 NO. OF PARKING SPACES REQUIRED 70 NO. OF BUILDINGS NOW EXISTING \_\_\_\_\_  
 ZONE 77-3 SETBACKS FRONT 100 SIDE 100 REAR 100  
 IF 1 - SO GRADE OR MORE, TOPOGRAPHIC PLOT PLAN REQUIRED. RECEIVED YES  NO   
 SETBACK ORDINANCE \_\_\_\_\_ OF \_\_\_\_\_ FEET REQUIRED ON \_\_\_\_\_ STREET  
 DATE 10/31/67 SIGNATURE OF LAND USE OFFICIAL [Signature]

ROAD DEPARTMENT

DEDICATION REQUIRED: YES  NO  NO. OF FEET \_\_\_\_\_  
 CURB AND GUTTER REQUIRED: YES  NO  \_\_\_\_\_ STREET  
 THE ABOVE CONSTRUCTION? YES  NO   
 CAN CURB AND GUTTER FEASIBLY BE INSTALLED? YES  NO   
 HAS AN ACCEPTABLE APPLICATION BEEN MADE FOR ENCROACHMENT PERMIT FOR DRIVEWAY AND STREET IMPROVEMENT? YES  NO   
 DATE \_\_\_\_\_ SIGNATURE OF ROAD DEPT. OFFICIAL \_\_\_\_\_

HEALTH DEPT.

RESIDENTIAL SEWAGE DISPOSAL \_\_\_\_\_  
 COMMERCIAL SEWAGE \_\_\_\_\_  
 FOOD ESTABLISHMENT \_\_\_\_\_ SWIMMING POOLS PUBLIC \_\_\_\_\_

OTHER DEPARTMENTS

BLDG. DEPT. \_\_\_\_\_ GRADING PERMIT REQUIRED \_\_\_\_\_ PLAN CHECK \_\_\_\_\_  
 FLOOD CONTROL \_\_\_\_\_ WATER POLLUTION \_\_\_\_\_  
 AIR POLLUTION \_\_\_\_\_ DIV OF HWY. \_\_\_\_\_

REMARKS: \_\_\_\_\_  
 Your property may be subject to flood. Riverside County assumes no responsibility in event of flood.



DEPARTMENT OF BUILDING & SAFETY  
COUNTY OF RIVERSIDE

HEADQUARTERS

CONSTRUCTION ESTIMATE			ELECTRICAL FEES			PLUMBING FEES		
NO.	Sq. Ft.	EST.	NO.	EST.	NO.	EST.	EST.	EST.
1	2,000	2,000	1	9.00	1	2,000	1	2,000
2			2		2		2	
3			3		3		3	
4			4		4		4	
5			5		5		5	
6			6		6		6	
7			7		7		7	
8			8		8		8	
9			9		9		9	
10			10		10		10	
11			11		11		11	
12			12		12		12	
13			13		13		13	
14			14		14		14	
15			15		15		15	
16			16		16		16	
17			17		17		17	
18			18		18		18	
19			19		19		19	
20			20		20		20	
21			21		21		21	
22			22		22		22	
23			23		23		23	
24			24		24		24	
25			25		25		25	
26			26		26		26	
27			27		27		27	
28			28		28		28	
29			29		29		29	
30			30		30		30	
31			31		31		31	
32			32		32		32	
33			33		33		33	
34			34		34		34	
35			35		35		35	
36			36		36		36	
37			37		37		37	
38			38		38		38	
39			39		39		39	
40			40		40		40	
41			41		41		41	
42			42		42		42	
43			43		43		43	
44			44		44		44	
45			45		45		45	
46			46		46		46	
47			47		47		47	
48			48		48		48	
49			49		49		49	
50			50		50		50	

PERMIT NUMBER <b>155878</b>	REN	DEL	PLA	CHR	FEE	CONSTR. FEE	HEAT & VENT	ELECT. FEE	PLUMB. FEE	TOTAL FEES	PLAN CHECKER
						<b>9.00</b>				<b>9.00</b>	

BUILDING INFORMATION																			
WOOD		CONCRETE		FIREPLACE		JOB ADDRESS		OWNER											
						<b>23200 TEMESCAL</b>		<b>HYDRO CONDUIT CORP.</b>											
CONCRETE		PIERS		MASONRY		USE OF BUILDING		DATE											
						<b>HYDRO CONT. FND</b>		<b>12-5-67</b>											
BLOCK	FRAME	STUCCO	BRICK	CONC.	METAL	OTHER	COMMUNITY	DISTRICT	F.C.	UNITS	VALUATION	OFFICE							
							<b>H</b>	<b>10</b>	<b>1</b>	<b>2,000</b>	<b>3</b>								
PLASTER		DRY WALL		ROOF COVERING		LEGAL DESCRIPTION		PERMIT NUMBER											
						<b>PCR SEC 35 T15, R6W</b>		<b>155878</b>											
ZONING		ZONING CHECKED BY		PERMIT USE NO.		FINALED DATE		INSPECTOR		GROUP		TYPE		BOND		BOND		CASH	
<b>R-3</b>		<b>R. PERMIT</b>																	
SET	FRONT	SIDE	REAR	LOT SIZE		CONTRACTOR		LICENSE TYPE		DATE									
BACK	<b>100</b>	<b>100</b>	<b>100</b>	<b>ACREAGE</b>		<b>Hydro Conduit</b>		<input type="checkbox"/>											
PLAN CHECK FEE																			
MECHANICAL FEE																			
CONSTRUCTION FEE																			
ELECTRICAL FEE																			
PLUMBING FEE																			
TOTAL FEE																			
CASH	CHECK	M.D.		N.C.															
RECEIVED BY		PLAN FILE		LEACH LINE		SEEPAGE F11													
<i>[Signature]</i>		<b># 4672</b>																	
WATER VOLUME		GAL.		SQ. FT.		GAL.													

In accordance with Sec. 302-D of the Uniform Building Code, this permit shall expire if work is not commenced within 60 days. If work is suspended or abandoned for a period of 120 days, this permit shall automatically become null and void.

This permit is issued, and shall continue in effect, pursuant to the terms and conditions of Sec. 3800 of the Business and Professions Code and as a condition of the issuance hereof the following certificate is executed.

**OWNER-BUILDER**  
I hereby certify that in performance of the work for which this permit is issued I shall not employ any person in any manner whatsoever as to become subject to the Workmen's Compensation Laws of the State of California.  
Owner: Hydro Conduit  
Address: 23-200 TEMESCAL  
Telephone: 735-2420

**CONTRACTOR**  
I hereby certify that in performance of the work for which this permit is issued I have complied with Title 8, Article 3, Sec. 3800 of the Labor Code, and a certificate or certified copy is on file with the Riverside County Building Department.  
Contractor: Steven Roper  
Address: PO Box 549  
Tel: 375-5249

LETTER  FILE  **80-3-27 80-1-32**


FOUNDATION ONLY

*[Signature]*



NO.	OPERATION	DATE	INSPECTOR	NO.	OPERATION	DATE	INSPECTOR
<b>BUILDING APPROVALS</b>				<b>MECHANICAL APPROVALS</b>			
1	Set Back			33	Grease		
2	FTGS & FRMS			34	Pfanoms & Ducts		
3	Seal			35	Furnace Compart.		
4	Grout Blocks			36	Inlets & Outlets		
5	Bond Beams			37	Comb. & Ret. Air		
6	Roof Deck			38	Compressor		
7	Framing			39	Appl. Clearance		
8	Vents			40	Final		
9	Garage Fire Wall						
10	Hearthplace P/L <input type="checkbox"/> T/O <input type="checkbox"/>						
11	Exterior Lath						
12	Interior Lath			OPN NO	<b>PROGRESS CHECKS</b>		
13	Exterior Grabs						
14	Final						
<b>PLUMBING APPROVALS</b>							
15	Ground Plumb						
16	Water Piping						
17	Rough Plumb						
18	Vents						
19	Sewage Disposal						
20	Sewer						
21	Water Heater						
22	Water Softener						
23	Water Service						
24	Gas Test						
25	Final						
<b>ELECTRICAL APPROVALS</b>							
26	Power Pole						
27	Conduit						
28	Service Entrance						
29	Wiring						
30	Fixtures						
31	Service						
32	Final						

**SEWER DISPOSAL LOCATION**



B  
A  
C  
K

F  
R  
O  
N  
T

INSIDE     OUTSIDE     KEY

155878

Stearns-Roger CORPORATION

PAGE TWO

JOB NO. \_\_\_\_\_ DATE \_\_\_\_\_ BY \_\_\_\_\_ CNR \_\_\_\_\_

CUSTOMER \_\_\_\_\_ PROJECT \_\_\_\_\_ 6

SUBJECT \_\_\_\_\_

Permit No.	Dwg. No.	Description	Date	% Comp
X 155839	80-3-18	Yard Slabs Kiln #1 Concrete	12-29-67	100%
155840	80-3-18	Yard Slabs Kiln #2 Concrete	1-12-68	100%
155841	80-3-21&22	Transfer Pits Concrete	1-31-68	95%
155871	80-7-08	HydroCoat Electric Electric	1-31-68	0%
X 155872	80-1-03	Septic Tank & Leach Plumbing	12-15-67	100%
155876	80-7-09	Warehouse Electric	1-31-68	5%
155875	80-7-01	Underground Cond. Electric	1-31-68	95%
155876	80-7-12	Vehicle Service Electric	1-31-68	5%
155877	80-3-35	Maint. Shop Concrete	1-31-68	97%
X 155878	80-3-27	Hydrocoat Sta. Found. Concrete	1-9-68	100%
+ 155879	80-3-35	Vehicle Service Concrete	1-17-68	100%
X 155880	80-3-28	Hydrocoat Batch Concrete	1-29-68	100%
155881	80-4-17	Hydrocoat Batch Struct.	1-31-68	0%
155966	80-4-11	Jib Crane Struct.	1-31-68	0%
155967	Varco Dwg.	Kiln # 2 Building	1-31-68	40%
155968	Varco Dwg.	Kiln # 1 Building	1-31-68	45%
155969	80-3-11	Jib & Can Test Concrete	1-31-68	80%

*Handwritten signature/initials*

DEPARTMENT OF BUILDING & SAFETY  
COUNTY OF RIVERSIDE

HEADQUARTERS

CONSTRUCTION ESTIMATE				ELECTRICAL FEES				PLUMBING FEES			
NO.	DESCRIPTION	EST. VAL.	UNIT	NO.	DESCRIPTION	EST. VAL.	UNIT	NO.	DESCRIPTION	EST. VAL.	UNIT
1st Fl.	1st Fl.										
2nd Fl.	2nd Fl.										
3rd Fl.	3rd Fl.										
4th Fl.	4th Fl.										
5th Fl.	5th Fl.										
6th Fl.	6th Fl.										
7th Fl.	7th Fl.										
8th Fl.	8th Fl.										
9th Fl.	9th Fl.										
10th Fl.	10th Fl.										
11th Fl.	11th Fl.										
12th Fl.	12th Fl.										
13th Fl.	13th Fl.										
14th Fl.	14th Fl.										
15th Fl.	15th Fl.										
16th Fl.	16th Fl.										
17th Fl.	17th Fl.										
18th Fl.	18th Fl.										
19th Fl.	19th Fl.										
20th Fl.	20th Fl.										
21st Fl.	21st Fl.										
22nd Fl.	22nd Fl.										
23rd Fl.	23rd Fl.										
24th Fl.	24th Fl.										
25th Fl.	25th Fl.										
26th Fl.	26th Fl.										
27th Fl.	27th Fl.										
28th Fl.	28th Fl.										
29th Fl.	29th Fl.										
30th Fl.	30th Fl.										
31st Fl.	31st Fl.										
32nd Fl.	32nd Fl.										
33rd Fl.	33rd Fl.										
34th Fl.	34th Fl.										
35th Fl.	35th Fl.										
36th Fl.	36th Fl.										
37th Fl.	37th Fl.										
38th Fl.	38th Fl.										
39th Fl.	39th Fl.										
40th Fl.	40th Fl.										
41st Fl.	41st Fl.										
42nd Fl.	42nd Fl.										
43rd Fl.	43rd Fl.										
44th Fl.	44th Fl.										
45th Fl.	45th Fl.										
46th Fl.	46th Fl.										
47th Fl.	47th Fl.										
48th Fl.	48th Fl.										
49th Fl.	49th Fl.										
50th Fl.	50th Fl.										
51st Fl.	51st Fl.										
52nd Fl.	52nd Fl.										
53rd Fl.	53rd Fl.										
54th Fl.	54th Fl.										
55th Fl.	55th Fl.										
56th Fl.	56th Fl.										
57th Fl.	57th Fl.										
58th Fl.	58th Fl.										
59th Fl.	59th Fl.										
60th Fl.	60th Fl.										
61st Fl.	61st Fl.										
62nd Fl.	62nd Fl.										
63rd Fl.	63rd Fl.										
64th Fl.	64th Fl.										
65th Fl.	65th Fl.										
66th Fl.	66th Fl.										
67th Fl.	67th Fl.										
68th Fl.	68th Fl.										
69th Fl.	69th Fl.										
70th Fl.	70th Fl.										
71st Fl.	71st Fl.										
72nd Fl.	72nd Fl.										
73rd Fl.	73rd Fl.										
74th Fl.	74th Fl.										
75th Fl.	75th Fl.										
76th Fl.	76th Fl.										
77th Fl.	77th Fl.										
78th Fl.	78th Fl.										
79th Fl.	79th Fl.										
80th Fl.	80th Fl.										
81st Fl.	81st Fl.										
82nd Fl.	82nd Fl.										
83rd Fl.	83rd Fl.										
84th Fl.	84th Fl.										
85th Fl.	85th Fl.										
86th Fl.	86th Fl.										
87th Fl.	87th Fl.										
88th Fl.	88th Fl.										
89th Fl.	89th Fl.										
90th Fl.	90th Fl.										
91st Fl.	91st Fl.										
92nd Fl.	92nd Fl.										
93rd Fl.	93rd Fl.										
94th Fl.	94th Fl.										
95th Fl.	95th Fl.										
96th Fl.	96th Fl.										
97th Fl.	97th Fl.										
98th Fl.	98th Fl.										
99th Fl.	99th Fl.										
100th Fl.	100th Fl.										

80-3-35 80-6-11

**CONTRACTOR**  
I hereby certify that in performance of the work for which this permit is issued I have complied with Title 8, Article 3, Sec. 3800 of the Labor Code, and a certificate or certified copy is on file with the Riverside County Building Department.  
Contractor: Hydro Conduit Corp.  
Address: 23200 Temescal  
Tel: 735-2420  
*By W. H. ...*

This permit is issued, and shall continue in effect, pursuant to the terms and conditions of Sec. 3800 of the Business and Professions Code and as a condition of the issuance hereof the following certificate is executed.

**OWNER-BUILDER**  
I hereby certify that in performance of the work for which this permit is issued I shall not employ any person in any manner whatsoever as to become subject to the Workmen's Compensation Laws of the State of California.  
Owner: Hydro Conduit Corp.  
Address: 23200 Temescal  
Telephone: 735-2420

**BUILDING INFORMATION**

WOOD  CONCRETE  FIREPLACE   
 CONCRETE  PIERS  MEMBRANE   
 BLOCK  FRAME  STUCCO  BRICK  CONC.  METAL  OTHER   
 PLASTER  DRY WALL  ROOF COVERING  DD. RMS.

JOB ADDRESS: 23200 TEMESCAL OWNER: HYDRO CONDUIT CORP.  
 USE OF BUILDING: VEHICLE SERVICE DATE: 12-5-67  
 COMMUNITY: EL CERRITO DISTRICT: E F.C.: 19 UNITS: 1 VALUATION: 9,000 OFFICE: 2  
 LEGAL DESCRIPTION: POR OF SEC 35 TRS, NEW PERMIT NUMBER: 155879  
 SUPPLEMENT TO PERMIT:

FINAL DATE:  INSPECTOR:  GROUP:  TYPE:  BOND:  CASH:   
 CONTRACTOR:  RELEASE BOND:   
 LICENSE-TYPE:  DATE:

ESTIMATED VALUATION \$ 9,000

**MECHANICAL FEES**

HEAT APPLIANCE   
 INLETS - OUTLETS   
 M. SQ. FT. - UNIT HEATER   
 M. SQ. FT. - REFF. CEILING MAT.   
 APPLIANCE VENT   
 GAS PIPE   
 REPAIR OR ALTER   
 VENT SYSTEM       
 COMPRESSOR   
 COMPRESSOR   
 COMPRESSOR   
 PERMIT FEE

PERMIT NUMBER: 155879 CONSTR. FEE: 30.00 HEAT & VENT:  ELEC. FEE:  PLUMB. FEE:  TOTAL FEES: 30.00 PLAN CHECKER:

CONSTRUCTION FEE: 30.00  
 ELECTRICAL FEE:   
 PLUMBING FEE:   
 TOTAL FEE: 30.00

CASH  CHECK  M.O.  N.C.   
 RECEIVED BY: [Signature] PLAN FILE # 1653  
 WATER VOLUME SERVICE TANK:  LEACH LINE:  SEEPAGE PIT:   
 GAL.  SQ. FT.  GAL.

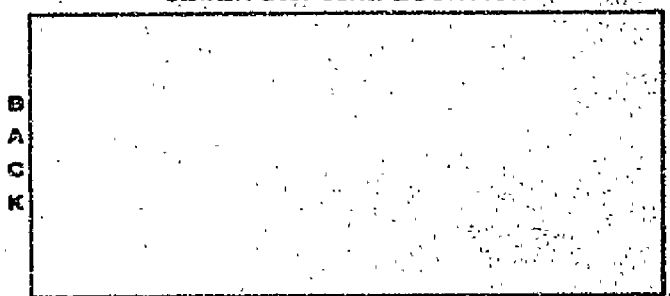
LETTER  FILE



NO.	OPERATION	DATE	INSPECTOR	NO.	OPERATION	DATE	INSPECTOR
<b>BUILDING APPROVALS</b>				<b>MECHANICAL APPROVALS</b>			
1	Set Back			33	Ovens		
2	ETGS & FRMS			34	Plenums & Ducts		
3	Steel			35	Furnace Compart.		
4	Grout Blocks			36	Inlets & Outlets		
5	Board Beams			37	Comb. & Ret. Air		
6	Roof Deck			38	Compressor		
7	Framing			39	Appl. Clearance		
8	Vents			40	Final		
9	Garage Fire Wall						
10	Fireplace 27L <input type="checkbox"/> T/O <input type="checkbox"/>						
11	Exterior Lath						
12	Interior Lath						
13	Exterior Grout						
14	Final						
<b>PLUMBING APPROVALS</b>							
15	Ground Plumb						
16	Water Piping						
17	Rough Plumb						
18	Vents						
19	Sewage Disposal						
20	Sewer						
21	Water Heater						
22	Water Softener						
23	Water Service						
24	Gas Test						
25	Final						
<b>ELECTRICAL APPROVALS</b>							
26	Power Pole						
27	Conduit						
28	Service Entrance						
29	Wiring						
30	Fixtures						
31	Service						
32	Final						

**PROGRESS CHECKS**

**SEWER DISPOSAL LOCATION**



BACK

FRONT

INSIDE   
  OUTSIDE   
  KEY



Route \_\_\_\_\_  
 Land Use Div.   
 Road Dept. \_\_\_\_\_  
 Health Dept. \_\_\_\_\_  
 Other Dept. \_\_\_\_\_  
 Building Dept.

**NOTICE: THIS IS NOT A BUILDING PERMIT**  
**APPLICATION TO CONSTRUCT**  
**DEPARTMENT OF BUILDING AND SAFETY**  
**COUNTY OF RIVERSIDE**

Dist. Office Ed Center to  
 Permit No. \_\_\_\_\_  
 Del. Date \_\_\_\_\_

Owner Hydro Condor Corp Architect Stevens Kager & Co Contractor \_\_\_\_\_  
 Address 33200 Temescal Rd Address 33200 Temescal Rd Address \_\_\_\_\_  
 City San Diego City San Diego City \_\_\_\_\_  
 Phone 735-5249 Phone 735-5249 Phone \_\_\_\_\_

I (we) the undersigned, hereby certify and acknowledge that I (we) have read the application and agree that if Curb and Gutter, and Paving, and/or Dedication of right of way is required by the County of Riverside, the Riverside County Department of Building and Safety shall not make a final inspection until said requirements have been met. I am also aware that no work is to be done within the County R/W without an encroachment permit.  
 NOW, therefore, it is agreed that I (we) will not occupy said property and will not cause said property to be occupied until I (we) have complied with all laws of the County of Riverside and the State of California governing said property.

DATE 12-21-67 SIGNATURE OF OWNER William G. ...

Approval by Signature from the following Departments Listed Below Must Be Obtained Prior to the Issuing of a Construction Permit.

Location of Job 33200 Temescal Canyon Rd USE OF STRUCTURE  
 Legal Description of Property Sub of Sec 31-7-4 S 12 E 12 SINGLE FAMILY  DUPLEX   
 NO. OF SUBMITTED PLANS 7 TYPE OF CONSTRUCTION APARTMENTS  AGRIC.   
 ADDITIONAL FLOOR PLANS \_\_\_\_\_ COMMERCIAL  INDUSTRIAL   
 CASE NO. \_\_\_\_\_ ALTERATIONS   
 NO. OF PARKING SPACES REQUIRED 70 NO. OF BUILDINGS NOW EXISTING \_\_\_\_\_  
 ZONE M-3 SETBACKS FRONT 100 SIDE 100 REAR 100  
 IF 1' TO 20' GRADE OR MORE, TOPOGRAPHIC PLOT PLAN REQUIRED. RECEIVED YES  NO   
 SETBACK ORDINANCE 100 FEET REQUIRED ON Front STREET  
 DATE 12/21/67 SIGNATURE OF LAND USE OFFICIAL [Signature]

DEDICATION REQUIRED: YES  NO  NO. OF FEET \_\_\_\_\_  
 CURB AND GUTTER REQUIRED: YES  NO  STREET \_\_\_\_\_  
 THE ABOVE CONSTRUCTION? YES  NO   
 CAN CURB AND GUTTER FEASIBLY BE INSTALLED? YES  NO   
 HAS AN ACCEPTABLE APPLICATION BEEN MADE FOR ENCROACHMENT PERMIT FOR DRIVEWAY AND STREET IMPROVEMENT? YES  NO   
 DATE \_\_\_\_\_ SIGNATURE OF ROAD DEPT. OFFICIAL \_\_\_\_\_

RESIDENTIAL SEWAGE DISPOSAL \_\_\_\_\_  
 COMMERCIAL SEWAGE \_\_\_\_\_  
 FOOD ESTABLISHMENT \_\_\_\_\_ SWIMMING POOLS PUBLIC \_\_\_\_\_

BLDG. DEPT. \_\_\_\_\_ GRADING PERMIT REQUIRED \_\_\_\_\_ PLAN CHECK \_\_\_\_\_  
 FLOOD CONTROL \_\_\_\_\_ WATER POLLUTION \_\_\_\_\_  
 AIR POLLUTION \_\_\_\_\_ DIV OF HWY \_\_\_\_\_

REMARKS: Your property may be subject to flood. Riverside County assumes no responsibility in event of flood.



NO. \_\_\_\_\_ DATE \_\_\_\_\_ ST. \_\_\_\_\_ CITY \_\_\_\_\_  
 CUSTOMER \_\_\_\_\_ PROJECT \_\_\_\_\_  
 SUBJECT \_\_\_\_\_

Permit No.	Dwg. No.	Description	Date	\$ Comp.
155839	80-3-18	Yard Slabs Kiln #1	Concrete	
155840	80-3-18	Yard Slabs Kiln #2	Concrete	
155841	80-3-21&22	Transfer Pits	Concrete	
155871	80-7-08	Hydrocoat Electric	Electric	0%
155873	80-1-03	Septic Tank & Leach	Plumbing	12/15/79 100
155874	80-7-09	Warehouse	Electric	0%
155875	80-7-01	Underground Cond.	Electric	92%
155876	80-7-12	Vehicle Service	Electric	6%
155877	80-3-36	Maint. Shop	Concrete	50%
155878	80-3-27	Hydrocoat Sta. Found.	Concrete	
155879	80-3-35	Vehicle Service	Concrete	12-17-79 100
155880	80-3-28	Hydrocoat Batch	Concrete	
155881	80-4-17	Hydrocoat Batch	Struct.	
155966	80-4-11	Jib Crane	Struct.	
155967	Varoo Dwag	Kiln # 2	Building	
155968	Varoo Dwag	Kiln # 1	Building	12-17-79 100
155969	80-3-11	Jib & Can Test	Concrete	

DEPARTMENT OF BUILDING & SAFETY  
COUNTY OF RIVERSIDE

HEADQUARTERS

CONSTRUCTION ESTIMATE

ELECTRICAL FEES

PLUMBING FEES

NO.	EST. NO.	NO.	NO.
1	51. F.L.A.	POLES	155880
2	51. F.L.B.	WIRING	155880
3	51. F.L.C.	TRANS. AND/OR T. CLK.	
4	51. F.L.D.	MOTOR	
5	51. F.L.E.	MOTOR	
6	51. F.L.F.	MOTOR	
7	51. F.L.G.	MOTOR	
8	51. F.L.H.	MOTOR	

ESTIMATED VALUATION \$ 2,500

NO.	MECHANICAL FEES	NO.	PLUMBING FEES
1	HEAT APPLIANCE	1	WATER HEATER
2	INLETS - OUTLETS	2	WATER SOFTENER
3	W. SQ. FT. - UNIT HEATER	3	WASHER (AUTO) (DISH)
4	W. SQ. FT. - PERF. CEILING MAT.	4	SEWAGE DISPOSAL
5	APPLIANCE VENT	5	LAUNDRY TRAY
6	GAS PIPES	6	KITCHEN SINK
7	REPAIR OR ALTER	7	WATER CLOSET
8	VENT SYSTEM <input type="checkbox"/> WOOD <input type="checkbox"/> EVAP. COOL <input type="checkbox"/>	8	LAVATORY
9	COMPRESSOR	9	SHOWER
10	COMPRESSOR	10	BATH TUB
11	COMPRESSOR	11	WATER HEATER
12	PERMIT FEE	12	SEWAGE DISPOSAL
		13	HOUSE SEWER
		14	GAS PIPING
		15	PERMIT FEE

PERMIT NUMBER 155880  
 CONSTRUCTION FEE 9.00  
 TOTAL FEES 9.00  
 PLAN CHECKER

BUILDING INFORMATION

WOOD	CONCRETE	FIREPLACE	JOB ADDRESS	OWNER
CONCRETE	PIERS	MEMENTO	23200 TENESCAL	HYDRO CONDUIT CORPORATION
BLOCK	FRAME	STUCCO	USE OF BUILDING	DATE
BRICK	CONC.	METAL	BOSTON PLANT FND.	12-5-57
OTHER			COMMUNITY	DISTRICT
PLASTER	DRY WALL	ROOF COVERING	EL CENTRO	N
SD. FND.			F.C.	10
			UNITS	1
			VALUATION	2,500
			OFFICE	2
			LEGAL DESCRIPTION	PERMIT NUMBER
			FOR SEC 35 HAS, BAW	155880
				SUPPLEMENT TO PERMIT

FINALED DATE	INSPECTOR	GROUP	TYPE	BOND	BOND	CASH
CONTRACTOR				RELEASE FOND		
LICENSE TYPE				DATE		

In accordance with Sec. 302-D of the Uniform Building Code, this permit shall expire if work is not commenced within 60 days. If work is suspended or abandoned for a period of 120 days, this permit shall automatically become null and void.

This permit is issued, and shall continue in effect, pursuant to the terms and conditions of Sec. 3800 of the Business and Professions Code and as a condition of the issuance hereof the following certificate is executed.

**OWNER-BUILDER**  
 I hereby certify that in performance of the work for which this permit is issued I shall not employ any person in any manner whatsoever as to become subject to the Workmen's Compensation Laws of the State of California.  
 Owner Hydro Conduit  
 Address 23200 Tenescal  
 Telephone 235-2424

**CONTRACTOR**  
 I hereby certify that in performance of the work for which this permit is issued I have complied with Title 8, Article 3, Sec. 3900 of the Labor Code, and a certificate or certified copy is on file with the Riverside County Building Department.  
 Contractor Robert S. ...  
 Address Robert S. ...  
 Tel. 235-5249 ic. #  
W. W. ...

LETTER  FILE  80-3-28 80-1-33

DEPARTMENT OF BUILDING & SAFETY  
COUNTY OF RIVERSIDE

FIELD ✓

CONSTRUCTION ESTIMATE

ELECTRICAL FEES

PLUMBING FEES

ESTIMATE NO.	155880	NO.		NO.	
MECHANICAL FEES		ELECTRICAL FEES		PLUMBING FEES	
HEAT APPLIANCE		POLES		DRAINAGE PIPING	
INLETS - OUTLETS		SIGNS		GAINING FOUNTAIN	
W. SQ. FT. UNIT HEATER		GRATE, ASDI. OR Y. CLK.		URINAL	
M. SQ. FT. - WEEP. CEILING MAT.		MOTOR	H.P.	WATER PIPING	
APPLIANCE VENT		WDTOR	H.P.	FLOOR DRAIN	
GAS PIPE		WOTOR	H.P.	WATER SOFTENER	
EXPAIN OR ALTER		MOTOR	H.P.	WASHER (AUTO) (DISH)	
VENT SYSTEM <input checked="" type="checkbox"/> WOOD <input type="checkbox"/> EVAP. COOL <input type="checkbox"/>		FIXTURES		GARAGE DISPOSAL	
COMPRESSOR		OUTLETS		LAUNDRY TRAY	
COMPRESSOR		SUB-PANEL		KITCHEN SINK	
COMPRESSOR		RANGE AND/OR OVEN		WATER CLOSET	
PERMIT FEE		WATER HEATER		LAVATORY	
		SPACE HEATER		SHOWER	
		CONSTRUCTION POLE		BATH TUB	
		SERVICE ENTRANCE		WATER HEATER	
		RESID. 16 SQ. FT.		SEWAGE DISPOSAL	
		GARAGE 16 SQ. FT.		HOUSE SEWER	
		PERMIT FEE		GAS PIPING	
				PERMIT FEE	

PERMIT NUMBER	155880	BEN.	USL.	PLM. CHR. FEE	CONSTR. FEE	HEAT & VENT	ELECT. FEE	PLUMB. FEE	TOTAL FEES	PLAN CHECKER
---------------	--------	------	------	---------------	-------------	-------------	------------	------------	------------	--------------

BUILDING INFORMATION

JOB ADDRESS

OWNER

WOOD	CONCRETE	FIREPLACE
CONCRETE	PIERS	MEMBRANE
BLOCK	FRAME	STUCCO
BRICK	KONC.	METAL
OTHER		
PLASTER	DRY WALL	ROOF COVERING
RD. RMG.		
ZONING CHECKED BY	PERMIT USE NO.	
FRONT	SIDE	REAR
LOYSITE		
PLAN CHECK FEE		
MECHANICAL FEE		
CONSTRUCTION FEE		
ELECTRICAL FEE		
PLUMBING FEE		
TOTAL FEES		

USE OF BUILDING	DATE
COMMUNITY	DISTRICT
P.C.	UNITE
LEGAL DESCRIPTION	VALUATION
	OFFICE
	PERMIT NUMBER
	155880
	SUPPLEMENT TO PERMIT
FINAL USE	INSPECTOR
GROUP	TYPE
CONTRACTOR	BOND
	CASH
LICENSE-TYPE	DATE

In accordance with Sec. 302-D of the Uniform Building Code, this permit shall expire if work is not commenced within 60 days. If work is suspended or abandoned for a period of 120 days, this permit shall automatically become null and void.

This permit is issued, and shall continue in effect, pursuant to the terms and conditions of Sec. 3900 of the Business and Professions Code and as a condition of the issuance hereof the following certificate is executed.

**OWNER-BUILDER**  
I hereby certify that in performance of the work for which this permit is issued I shall not employ any person in any manner whatsoever as to be come subject to the Workmen's Compensation Laws of the State of California.  
Owner [Signature]  
Address [Address]  
Telephone [Number]

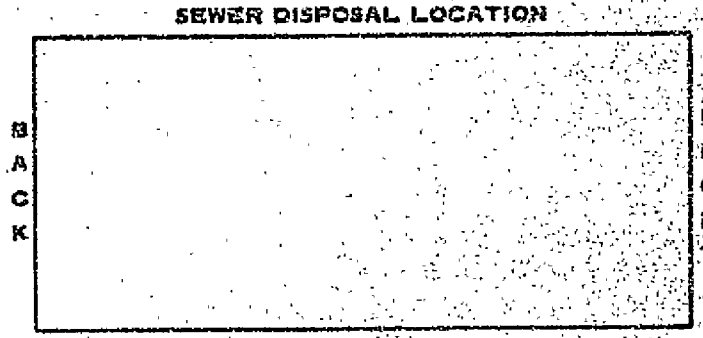
**CONTRACTOR**  
I hereby certify that in performance of the work for which this permit is issued I have complied with Title 8, Article 3, Sec. 2630 of the Labor Code, and a certificate or certified copy is on file with the Riverside County Building Department.  
Contractor [Signature]  
Address [Address]  
Tel. [Number]

CASH	CHECK	M.O.	N.C.
RECEIVED BY	PLAN FILE		
LEACH LINE	SEWAGE PIT		
GAL.	SQ. FT.	GAL.	

LETTER  FILE  80-3-28 80-1-33

OPERATION	DATE	INSPECTOR	NO.	OPERATION	DATE	INSPECTOR
<b>BUILDING APPROVALS</b>				<b>MECHANICAL APPROVALS</b>		
1			33	Ovens		
2			34	Plenums & Ducts		
3			35	Furnace Compart.		
4			36	Inlets & Outlets		
5			37	Comb. & Ret. Air		
6			38	Compressor		
7			39	Appl. Clearance		
8			40	Final		
9						
10						
11						
12						
13						
14						
<b>PLUMBING APPROVALS</b>				<b>PROGRESS CHECKS</b>		
15						
16						
17						
18						
19						
20						
21						
22						
23						
24						
25						
<b>ELECTRICAL APPROVALS</b>				<b>SEWER DISPOSAL LOCATION</b>		
26						
27						
28						
29						
30						
31						
32						

OPR NO.



BACK

FRONT

INSIDE     OUTSIDE     KEY

Route \_\_\_\_\_  
 Land Use Div. \_\_\_\_\_  
 Road Dept. \_\_\_\_\_  
 Health Dept. \_\_\_\_\_  
 Other Dept. \_\_\_\_\_  
 Building Dept. \_\_\_\_\_

**NOTICE THIS IS NOT A BUILDING PERMIT**  
**APPLICATION TO CONSTRUCT**  
**DEPARTMENT OF BUILDING AND SAFETY**  
**COUNTY OF RIVERSIDE**

Dist. Office El Cerrito  
 Permit No. \_\_\_\_\_  
 Date \_\_\_\_\_

Owner: Hydro-Corbinent King Architect: Stanislaus Contractor: \_\_\_\_\_  
 Address: 33200 Townsend Address: 33200 Townsend Address: \_\_\_\_\_  
 City: Corona Del Norte City: Corona Del Norte City: \_\_\_\_\_  
 Phone: 951-242-0000 Phone: 951-242-0000 Phone: \_\_\_\_\_

I (we) the undersigned, hereby certify and acknowledge that I (we) have read the application and agree that if Curb and Gutter, and Paving, and/or dedication of right of way is required by the County of Riverside, the Riverside County Department of Building and Safety shall not make a Final Inspection until said requirements have been met. I am also aware that no work is to be done within the County R.O.V. without an encroachment permit.

NOW, therefore, it is agreed that I (we) will not occupy said property and will not cause said property to be occupied until I (we) have complied with all laws of the County of Riverside and the State of California governing said property.

DATE 10-31-67 SIGNATURE OF OWNER [Signature]

Approval by Signature from the following Departments listed below must be obtained prior to the issuing of a Construction Permit.

Location of Job: 33200 Townsend USE OF STRUCTURE  
 Legal Description of Property: [Description] SINGLE FAMILY  DUPLEX   
 APARTMENTS  AGRIC.   
 NO. OF SUBMITTED PLANS: 3 TYPE OF CONSTRUCTION COMMERCIAL  INDUSTRIAL   
 ADDITIONAL PLOT PLANS: 3 ALTERATIONS   
 CASE NO. \_\_\_\_\_  
 NO. OF PARKING SPACES REQUIRED \_\_\_\_\_ NO. OF BUILDINGS NOW EXISTING \_\_\_\_\_  
 ZONE M-3 SETBACKS FRONT 100 SIDE 100 REAR 100  
 IF 1 - 50 GRADE OR MORE TOPOGRAPHIC PLOT PLAN REQUIRED. RECEIVED YES  NO   
 SETBACK ORDINANCE None OF \_\_\_\_\_ FEET REQUIRED ON \_\_\_\_\_ STREET  
 DATE 10-31-67 SIGNATURE OF LAND USE OFFICIAL [Signature]

DEDICATION REQUIRED: YES  NO  NO. OF FEET \_\_\_\_\_  
 CURB AND GUTTER REQUIRED: YES  NO  \_\_\_\_\_ STREET  
 THE ABOVE CONSTRUCTION? YES  NO   
 CAN CURB AND GUTTER FEASIBLY BE INSTALLED? YES  NO   
 HAS AN ACCERTABLE APPLICATION BEEN MADE FOR ENCROACHMENT PERMIT FOR DRIVEWAY AND STREET IMPROVEMENT? YES  NO   
 DATE \_\_\_\_\_ SIGNATURE OF ROAD DEPT. OFFICIAL \_\_\_\_\_

RESIDENTIAL SEWAGE DISPOSAL \_\_\_\_\_  
 COMMERCIAL SEWAGE \_\_\_\_\_  
 FOOD ESTABLISHMENT \_\_\_\_\_ SWIMMING POOLS PUBLIC \_\_\_\_\_

BLDG. DEPT. \_\_\_\_\_ GRADING PERMIT REQUIRED \_\_\_\_\_ PLAN CHECK \_\_\_\_\_  
 FLOOD CONTROL \_\_\_\_\_ WATER POLLUTION \_\_\_\_\_  
 AIR POLLUTION \_\_\_\_\_ DIV OF HWY \_\_\_\_\_

REMARKS: \_\_\_\_\_  
 Your property may be subject to flood. Riverside County assumes no responsibility in event of flood.

OWNERS  
 LAND USE DIVISION BUILDING AND SAFETY  
 ROAD DEPARTMENT  
 HEALTH DEPT.  
 OTHER DEPARTMENTS



153880

# Steamer

PAGE TWO

JOB NO. \_\_\_\_\_ DATE \_\_\_\_\_

CUSTOMER \_\_\_\_\_ PROJECT \_\_\_\_\_ 6

SUBJECT \_\_\_\_\_

Permit No.	Dwg. No.	Description	Date	% Comp.
155839	80-3-18	Yard Slabs Kiln #1 Concrete	12-29-67	100%
155840	80-3-18	Yard Slabs Kiln #2 Concrete	1-12-68	100%
155861	80-3-21&22	Transfer Pits Concrete	1-31-68	95%
155871	80-7-08	Hydrocoat Electric Electric	1-31-68	0%
155872	80-1-03	Septic Tank & Leach Plumbing	12-15-67	100%
155874	80-7-09	Warehouse Electric	1-31-68	5%
155875	80-7-01	Underground Cond. Electric	1-31-68	95%
155876	80-7-12	Vehicle Service Electric	1-31-68	5%
155877	80-3-36	Maint. Shop Concrete	1-31-68	97%
155878	80-3-27	Hydrocoat Sta. Found. Concrete	1-9-68	100%
155879	80-3-35	Vehicle Service Concrete	1-17-68	100%
155880	80-3-28	Hydrocoat Batch Concrete	1-29-68	100%
155881	80-4-17	Hydrocoat Batch Struct.	1-31-68	0%
155966	80-4-11	Jib Crane Struct.	1-31-68	0%
155967	Varco Dwg. Kiln # 2	Building	1-31-68	40%
155968	Varco Dwg. Kiln # 1	Building	1-31-68	45%
155969	80-3-11	Jib & Can Test Concrete	1-31-68	80%

*W. H. [unclear] [unclear]*

DEPARTMENT OF BUILDING & SAFETY  
COUNTY OF RIVERSIDE

HEADQUARTERS

CONSTRUCTION ESTIMATE				ELECTRICAL FEES				PLUMBING FEES			
NO.	FL.	EST.	VAL.	NO.	EST.	VAL.	NO.	EST.	VAL.		
	1 <sup>st</sup> FL.										
	2 <sup>nd</sup> FL.										
	3 <sup>rd</sup> FL.										
	4 <sup>th</sup> FL.										
	5 <sup>th</sup> FL.										
	6 <sup>th</sup> FL.										
	7 <sup>th</sup> FL.										
	8 <sup>th</sup> FL.										
	9 <sup>th</sup> FL.										
	10 <sup>th</sup> FL.										
ESTIMATED VALUATION				ESTIMATED VALUATION				ESTIMATED VALUATION			
MECHANICAL FEES				ELECTRICAL FEES				PLUMBING FEES			
NO.	MECHANICAL FEES			NO.	ELECTRICAL FEES			NO.	PLUMBING FEES		
	HEAT APPLIANCE				POLES & SIGNS				DRAINAGE PIPING		
	VALVES - OUTLETS				TRANS. AND/OR T. CLK.				SINKING FOUNTAIN		
	M. SQ. FT. - UNIT HEATER				MOTOR				URINAL		
	M. SQ. FT. - PERP. CEILING HEAT.				MOTOR				WATER PIPING		
	APPLIANCE VENT				MOTOR				FLOOR DRAIN		
	GAS PIPE				MOTOR				WATER SOFTENER		
	REPAIR OR ALTER				MOTOR				WASHER (AUTO) (DISH)		
	HEAT SYSTEM <input type="checkbox"/> COND. <input type="checkbox"/> EVAP. COOL <input type="checkbox"/>				FINURER				GARBAGE DISPOSAL		
	COMPRESSOR				OUTLETS				LAUNDRY TRAY		
	COMPRESSOR				SUB-PANEL				KITCHEN SINK		
	COMPRESSOR				RANGE AND/OR OVEN				WATER CLOSET		
	PERMIT FEE				WATER HEATER				LAVATORY		
					SPACE HEATER				SHOWER		
					CONSTRUCTION FEE				BATH TUB		
					SERVICE ENTRANCE				WATER HEATER		
					RESID. 1/2 SQ. FT.				SEWAGE DISPOSAL		
					GARAGE 1/2 SQ. FT.				HOUSE SEWER		
					PERMIT FEE				GAS PIPING		
									PERMIT FEE		

PERMIT NUMBER	ISS.	DBL.	PLN. CHK. FEE.	CONSTR. FEE	HEAT & VENT.	ELECC. FEE	PLUMB. FEE	TOTAL FEES	PLAN CHECKER
155881				27.00				27.00	

BUILDING INFORMATION									
WOOD	CONCRETE	X	FIREPLACE						
CONCRETE	PIERC.		ADORNANCE						
BLOCK	FRAME	STUCCO	BRICK	CONC.	METAL	SYNTH.			
PLASTER	DRY WALL	ROOF COVERING					EQ. KW.		
ZONE	ZONING CHECKED BY			PERMIT USE NO.					
	L. PERM			RMS					
SET BACK	FRONT	SIDE	REAR	LOT SIZE					
	100	100	100	APPROX					
PLAN CHECK FEE									
MECHANICAL FEE									
CONSTRUCTION FEE				27.00					
ELECTRICAL FEE									
PLUMBING FEE									
TOTAL FEE				27.00					

JOB ADDRESS				OWNER			
23200 TEMESCAL				HYDRO CONDUIT CORP.			
USE OF BUILDING						DATE	
BATCH PLANT (STRUC)						12-5-57	
COMMUNITY		DISTRICT	F.C.	UNITS	VALUATION	OFFICE	
EL CENTRO		N	10	1	9,000	Z	
LOCAL DESCRIPTION						PERMIT NUMBER	
FOR 325 35 TLR, BAY						155881	
						SUPPLEMENT TO PERMIT	
FINALE DATE	INSPECTOR	GROUP	TYPE	BOND	BOND	CASH	
				8			
CONTRACTOR						RELEASE BOND	
LICENSE-TYPE						DATE	

In accordance with Sec. 302-D of the Uniform Building Code, this permit shall expire if work is not commenced within 60 days. If work is suspended or abandoned for a period of 120 days, this permit shall automatically become null and void. 80-3-28/80-1-33/80-4-17

This permit is issued, and shall continue in effect, pursuant to the terms and conditions of Sec. 3800 of the Business and Professions Code and as a condition of the issuance hereof the following certificate is executed.

**OWNER-BUILDER**  
I hereby certify that in performance of the work for which this permit is issued I shall not employ any person in any manner whatsoever as to become subject to the Workmen's Compensation Laws of the State of California.  
Owner: Hydro Conduit  
Address: 23,200 Temescal  
Telephone: 735-2420

**CONTRACTOR**  
I hereby certify that in performance of the work for which this permit is issued I have complied with Title 8, Article 3, Sec. 3800 of the Labor Code, and a certificate or certified copy is on file with the Riverside County Building Department.  
Contractor: Raymond Rayen  
Address: 40 Box 549  
Tel: 235-5250 Lic. #

CASH	CHECK	M.O.	N.C.
RECEIVED BY	PLAN FILE		
<u>Deby</u>	R 4654		
WATER METER SIZE/TANK	LEACH LINE	SEEPAGE PIT	
GAL.	SG. FT.	GAL.	

LETTER  FILE  CONCRETE & STRUCTURAL \$,000 TOTAL BY W.H. Combs

DEPARTMENT OF BUILDING & SAFETY  
COUNTY OF RIVERSIDE

FIELD ✓

CONSTRUCTION ESTIMATE		ELECTRICAL FEES		PLUMBING FEES	
NO.	DESCRIPTION	NO.	DESCRIPTION	NO.	DESCRIPTION
1	1st FL. B		POLE		
2	2nd FL. B		SIGN		DRAINAGE PIPING
3	3rd FL. B		YEARS, AND/OR T. CLK.		DRAINAGE FOUNTAIN
4	4th FL. B		MOTOR	H.P.	URINAL
5	5th FL. B		MOTOR	H.P.	WATER PIPING
6	6th FL. B		MOTOR	H.P.	FLOOR DRAIN
7	7th FL. B		MOTOR	H.P.	WATER SOFTENER
8	8th FL. B		MOTOR	H.P.	WASHER (AUTO) (DISH)
ESTIMATED VALUATION \$ 3			FIXTURES		RAGDAGE DISPOSAL
MECHANICAL FEES			OUTLETS		LAUNDRY TRAY
HEAT APPLIANCE			SUB-PANEL		KITCHEN SINK
PLUGS - OUTLETS			RANGE AND/OR OVEN		WATER CLOSET
10. 10. FT. - UNIT HEATER			WATER HEATER		LAVATORY
11. 20. FT. - PERP. CEILING MAT.			SPACE HEATER		SHOWER
APPLIANCE VENT			CONSTRUCTION POLE		BATH TUB
GAS PIPING			SERVICE ENTRANCE		WATER HEATER
REPAIR OR ALTER			RESID. 1/2 SQ. FT.		SEWAGE DISPOSAL
VENT SYSTEM <input type="checkbox"/> HOOD <input type="checkbox"/> EXHAUST COOL <input type="checkbox"/>			GARAGE 1/2 SQ. FT.		HOUSE SEWER
COMPRESSOR			PERMIT FEE		GAS PIPING
COMPRESSOR					PERMIT FEE
COMPRESSOR					
PERMIT FEE					

155881	REN	DBL	PLR	CHK	FEK	CONSP. FEE	HEAT & VENT	ELECT. FEE	PLUMB. FEE	TOTAL FEE	PLAN CHECKER

**BUILDING INFORMATION**

WOOD  CONCRETE  FIREPLACE  MEMBRANE

CONCRETE  BRICK  CONC.  METAL  OTHER

PLASTER  DRY WALL  ROOF COVERING  BD. RMS.

ONE  MORE  ROOMS CHECKED BY  PERMIT USE NO.

SAT FRONT  SIDE  REAR  LOT SIZE

BACK

PLAN CHECK FEE \$

MECHANICAL FEE \$

CONSTRUCTION FEE \$

ELECTRICAL FEE \$

PLUMBING FEE \$

TOTAL FEE \$

CASH  CHECK  M.O.  N.C.

RECEIVED BY *[Signature]* PLAN FILE

WATER COLUMN  LEACH LINES  SEWAGE PIT

GAL. 30. FT. GAL.

**JOB ADDRESS** *155881*

**OWNER** *RYING COUNTY DIST.*

DATE *3-31-65*

COMMUNITY *155881* DISTRICT *155881* F.C. *155881* UNITS *155881* VALUATION *155881* OFFICE *155881*

LEGAL DESCRIPTION *155881*

PERMIT NUMBER **155881**

SUPPLEMENT TO PERMIT

FINAL DATE *3-31-65* INSPECTOR *[Signature]* GROUP *[Signature]* TYPE *[Signature]* BOND \$ BOND CASH \$

CONTRACTOR *[Signature]* LICENSE TYPE   DATE *[Signature]*

In accordance with Sec. 302-D of the Uniform Building Code, this permit shall expire if work is not commenced within 60 days. If work is suspended or abandoned for a period of 120 days, this permit shall automatically become null and void.

*RD-3-28/10-1-33/80-4-17*

This permit is issued, and shall continue in effect, pursuant to the terms and conditions of Sec. 3800 of the Business and Professions Code and as a condition of the issuance hereof the following certificate is executed.

**OWNER-BUILDER**  
I hereby certify that in performance of the work for which this permit is issued I shall not employ any person in any manner whatsoever as to be come subject to the Workmen's Compensation Laws of the State of California.  
Owner *[Signature]*  
Address *[Signature]*  
Telephone *[Signature]*


**CONTRACTOR**  
I hereby certify that in performance of the work for which this permit is issued I have complied with Title 8, Article 35, Sec. 3800 of the Labor Code, and a certificate or certified copy is on file with the Riverside County Building Department.  
Contractor *[Signature]*  
Address *[Signature]*  
Tel. *[Signature]*

LETTER  FILE  CONCRETE & STRUCTURAL \$,000 TOTAL



NO.	OPERATION	DATE	INSPECTOR	NO.	OPERATION	DATE	INSPECTOR
<b>BUILDING APPROVALS</b>				<b>MECHANICAL APPROVALS</b>			
1	Set Deck			33	Ovens		
2	FTD & FRMS			34	Plenums & Ducts		
3	Roof			35	Furnace Compart.		
4	Roof Bricks			36	Inlets & Outlets		
5	Roof Beams			37	Comb. & Ret. Air		
6	Roof Deck			38	Compressor		
7	Framing			39	Appl. Clearance		
8	Vents			40	Final		
9	Garage Fire Wall						
10	Fireplaces P/L <input type="checkbox"/> T/O <input type="checkbox"/>						
11	Exterior Lath						
12	Interior Lath			DDN NO.	<b>PROGRESS CHECKS</b>		
13	Exterior Grade						
14	Final	3-18-68	<i>Overholtz</i>				<i>Residential Inspection</i>
<b>PLUMBING APPROVALS</b>							
15	Ground Plumb						
16	Water Piping						
17	Rough Plumb						
18	Vents						
19	Sewage Disposal						
20	Sewer						
21	Water Meter						
22	Water Spitter						
23	Water Service						
24	Gas Test						
25	Final						
<b>ELECTRICAL APPROVALS</b>							
26	Power Pole						
27	Conduit						
28	Service Entrance						
29	Wiring						
30	Fixtures						
31	Service						
32	Final						

**SEWER DISPOSAL LOCATION**



BACK

FRONT

INSIDE     OUTSIDE     KEY

Route

Land Use Div.   
Road Dept.   
Health Dept.   
Other Dept.   
Building Dept.

**NOTICE: THIS IS NOT A BUILDING PERMIT**  
**APPLICATION TO CONSTRUCT**  
**DEPARTMENT OF BUILDING AND SAFETY**  
**COUNTY OF RIVERSIDE**

Dist. Office: E. Correto  
Permit No. \_\_\_\_\_  
Del. Date \_\_\_\_\_

General Contractor General Contract Corp. Architect Stevens Wilson Co. Contractor \_\_\_\_\_  
Address 33200 Riverside Blvd Address 33200 Riverside Blvd Address \_\_\_\_\_  
City Corona Cal. City Corona Cal. City \_\_\_\_\_  
Phone 735-3420 Phone 735-5246 Phone \_\_\_\_\_

OWNER

I (we) the undersigned, hereby certify and acknowledge that I (we) have read the application and agree that if Curb and Gutter, and Paving, and/or Dedication of right of way is required by the County of Riverside, the Riverside County Department of Building and Safety shall not make a final inspection until said requirements have been met. I am also aware that no work is to be done within the County R/W without an encroachment permit.  
NOW, therefore, it is agreed that I (we) will not occupy said property and will not cause said property to be occupied until I (we) have complied with all laws of the County of Riverside and the State of California governing said property.  
DATE 10-31-67 SIGNATURE OF OWNER William [unclear]

Approved by Signatures from the Following Departments Listed Below  
Must Be Obtained Prior to the Issuing of a Construction Permit.

LAND USE DIVISION  
BUILDING AND SAFETY

Location of Job 33-200 Riverside Blvd USE OF STRUCTURE  
Legal Description of Property Lot 1 of Sec 38 SINGLE FAMILY  DUPLEX   
Tr 5 R 64 APARTMENTS  AGRIC.   
NO. OF SUBMITTED PLANS 3 TYPE OF CONSTRUCTION Alterations COMMERCIAL  INDUSTRIAL   
ADDITIONAL PLOT PLANS \_\_\_\_\_ ALTERATIONS   
CASE NO. \_\_\_\_\_  
NO. OF PARKING SPACES REQUIRED 10 NO. OF BUILDINGS NOW EXISTING 2  
ZONE M-3 SETBACKS FRONT 100 SIDE 100 REAR 100  
IF 1 - 50 GRADE OR MORE, TOPOGRAPHIC PLOT PLAN REQUIRED. RECEIVED YES  NO   
SETBACK ORDINANCE 100 FEET REQUIRED ON \_\_\_\_\_ STREET  
DATE 10-31-67 SIGNATURE OF LAND USE OFFICIAL [Signature]

ROAD DEPARTMENT

DEDICATION REQUIRED: YES  NO  NO. OF FEET \_\_\_\_\_  
CURB AND GUTTER REQUIRED: YES  NO  \_\_\_\_\_ STREET  
W/ THE ABOVE CONSTRUCTION? YES  NO   
CAN CURB AND GUTTER FEASIBLY BE INSTALLED? YES  NO   
HAS AN ACCEPTABLE APPLICATION BEEN MADE FOR ENCROACHMENT PERMIT FOR DRIVEWAY AND STREET IMPROVEMENT? YES  NO   
DATE \_\_\_\_\_ SIGNATURE OF ROAD DEPT. OFFICIAL \_\_\_\_\_

HEALTH DEPT.

RESIDENTIAL SEWAGE DISPOSAL \_\_\_\_\_  
COMMERCIAL SEWAGE \_\_\_\_\_  
FOOD ESTABLISHMENT \_\_\_\_\_ SWIMMING POOLS PUBLIC \_\_\_\_\_

OTHER DEPARTMENTS

BLDG. DEPT. \_\_\_\_\_ GRADING PERMIT REQUIRED \_\_\_\_\_ PLAN CHECK \_\_\_\_\_  
FLOOD CONTROL \_\_\_\_\_ WATER POLLUTION \_\_\_\_\_  
AIR POLLUTION \_\_\_\_\_ DIV OF HWY. \_\_\_\_\_

REMARKS: \_\_\_\_\_  
**Your property may be subject to flood. Riverside County assumes no responsibility in event of flood.**

DEPARTMENT OF BUILDING & SAFETY  
COUNTY OF RIVERSIDE

HEADQUARTERS

CONSTRUCTION ESTIMATE			ELECTRICAL FEES			PLUMBING FEES		
NO.	DESCRIPTION	EST. VAL.	NO.	DESCRIPTION	EST. VAL.	NO.	DESCRIPTION	EST. VAL.
1	2d. F.L.G.			POLES	115.00			
2	2d. F.L.G.			SIGNS			DRAINAGE PIPING	
3	2d. F.L.G.			TRANS. AND/OR T. CLR.			DRINKING FOUNTAIN	
4	2d. F.L.G.			MOTOR	H.P.		URINAL	
5	2d. F.L.G.			MOTOR	H.P.		WATER PIPING	
6	2d. F.L.G.			MOTOR	H.P.		FLOOR DRAIN	
7	2d. F.L.G.			MOTOR	H.P.		WATER SOFTENER	
8	2d. F.L.G.			MOTOR	H.P.		WASHER (AUTO) (DISH)	
9	2d. F.L.G.			PICTURES			GARBAGE DISPOSAL	
10	2d. F.L.G.			OUTLETS			LAUNDRY TRAY	
11	2d. F.L.G.			SUB-PANEL			KITCHEN SINK	
12	2d. F.L.G.			RANGE AND/OR OVEN			WATER CLOSET	
13	2d. F.L.G.			WATER HEATER			LAVATORY	
14	2d. F.L.G.			SPACE HEATER			SHOWER	
15	2d. F.L.G.			CONSTRUCTION POLE			BATH TUB	
16	2d. F.L.G.			SERVICE ENTRANCE			WATER HEATER	
17	2d. F.L.G.			RESID. 1¢ SQ. FT.			SEWAGE DISPOSAL	
18	2d. F.L.G.			GARAGE 1¢ SQ. FT.			HOUSE DOWER	
19	2d. F.L.G.			PERMIT FEE			GAS PIPING	
20	2d. F.L.G.						PERMIT FEE	

ESTIMATED VALUATION \$ 155,900

155,900	CONSTR. FEE	HEAT & VENT	ELECT. FEE	PLUMB. FEE	TOTAL FEES	PLAN CHECKER
					450	

**BUILDING INFORMATION:**

WOOD  CONCRETE  FIREPLACE

CONCRETE  PIER  MEMBRANE

GLAZE  FRAME  STUCCO  BRICK  CONC.  METAL  OTHER

PLASTER  DRY WALL  ROOF COVERING  SQ. SMS.

ZONE 11-3

IONING CHECKED BY O.H.

PERMIT USE NO. 43707

SET FRONT SIDE REAR

BACK 50 50 50

PLAN CHECK FEE \$ 4.50

MECHANICAL FEE \$

CONSTRUCTION FEE \$

ELECTRICAL FEE \$

PLUMBING FEE \$

TOTAL FEE \$ 4.50

CASH  CHECK  M.O.  N.C.

RECEIVED BY *Raish*

PLAN FILE # 4707

WATER VOLUME SEPTIC TANK

LEACH LINE

SEWAGE PIT

GAL. SQ. FT. GAL.

JOB ADDRESS 29950 TEMESCAL

OWNER FOSTER SAND

DATE 12-5-67

USE OF BUILDING SCALE & PND.

COMMUNITY ELCERRITO DISTRICT F.C. 1/11 70 UNITS VALUATION OFFICE 7

LEGAL DESCRIPTION FOR SEC 29 T4SR6W

PERMIT NUMBER 155900

SUPPLEMENT TO PERMIT

FINALED DATE INSPECTOR GROUP TYPE BOND \$ CASH

CONTRACTOR RELEASE BOND

LICENSE-TYPE  DATE

In accordance with Sec. 302-D of the Uniform Building Code, this permit shall expire if work is not commenced within 60 days. If work is suspended or abandoned for a period of 120 days, this permit shall automatically become null and void.

This permit is issued, and shall continue in effect, pursuant to the terms and conditions of Sec. 3800 of the Business and Professions Code and as a condition of the issuance hereof the following certificate is executed.

**OWNER-BUILDER**

I hereby certify that in performance of the work for which this permit is issued I shall not employ any person in any manner whatsoever as to become subject to the Workmen's Compensation Laws of the State of California.

Owner *J.M. ...*

Address 915 S. HARBOR

Telephone 505-1183

**CONTRACTOR**

I hereby certify that in performance of the work for which this permit is issued I have complied with Title 8, Article 3, Sec. 3800 of the Labor Code, and a certificate or certified copy is on file with the Riverside County Building Department.

Contractor \_\_\_\_\_

Address \_\_\_\_\_

Tel. \_\_\_\_\_ Lic. # \_\_\_\_\_

LETTER  FILE

DEPARTMENT OF BUILDING & SAFETY  
COUNTY OF RIVERSIDE

FIELD

CONSTRUCTION ESTIMATE

ELECTRICAL FEES

PLUMBING FEES

NO.	CONSTRUCTION ESTIMATE	NO.	ELECTRICAL FEES	NO.	PLUMBING FEES
1st Fl.	Sq. Ft. @		POLES		DRAINAGE PIPING
2nd Fl.	Sq. Ft. @		SIGNS		DRINKING FOUNTAIN
Por.	Sq. Ft. @		TRANS. AND/OR T. CLK.		URINAL
Gar.	Sq. Ft. @		MOTOR	H.P.	WATER PIPING
Car P.	Sq. Ft. @		MOTOR	H.P.	FLOOR DRAIN
Wall	Sq. Ft. @		MOTOR	H.P.	WATER SOFTENER
	Sq. Ft. @		MOTOR	H.P.	WASHER (AUTO) (DISH)
	Sq. Ft. @		FIXTURES		GARBAGE DISPOSAL
	Sq. Ft. @		OUTLETS	30	LAUNDRY TRAY
	Sq. Ft. @		SUB-PANEL		KITCHEN SINK
	Sq. Ft. @		RANGE AND/OR OVEN		WATER CLOSET
	Sq. Ft. @		WATER HEATER		LAVATORY
	Sq. Ft. @		SPACE HEATER		SHOWER
	Sq. Ft. @		CONSTRUCTION POLE	2.00	BATH TUB
	Sq. Ft. @		SERVICE ENTRANCE	1.00	WATER HEATER
	Sq. Ft. @		RESID. 1/2 RD. FT.		SEWAGE DISPOSAL
	Sq. Ft. @		GARAGE 1/2 SQ. FT.		HOUSE SEWER
	Sq. Ft. @		PERMIT FEE	1.00	GAS PIPING
	Sq. Ft. @				PERMIT FEE

ESTIMATED VALUATION \$ 2,000

PERMIT NUMBER	REN	DBL	PLN. CHK. FEE	CONSTR. FEE	HEAT & VENT	ELECT. FEE	PLUMB. FEE	TOTAL FEES	PLAN CHECKER
155900			4.50	9.00		4.50		4.50	19.80

BUILDING INFORMATION

WOOD	CONCRETE	FIREPLACE	JOB ADDRESS	OWNER
CONCRETE	PIERS	MEMBRANE	39450 TEMESCAL	MASTER SHRO
GLOCK	FRAME	STUCCO	USE OF BUILDING	DATE
PLASTER	DRY WALL	ROOF COVERING	SCALE'S PLAN	12-6-67
SD. RMS.			COMMUNITY	VALUATION
			ELLENWIC	2000
			DISTRICT	OFFICE
			70	2
			LEGAL DESCRIPTION	PERMIT NUMBER
			POR SEC 21 T4SR6W	155900
				SUPPLEMENT TO PERMIT
			FIXED DATE	INSPECTOR
			1-4-68	RAIGH
			GROUP	TYPE
			CONTRACTOR	RELEASE BOND
			LICENSE-TYPE	DATE

ZONE	ZONING CHECKED BY	PERMIT USE NO.
111-3	D.H.	1131707
FRONT	SIDE	REAR
50	50	50
PLAN CHECK FEE		
4		
MECHANICAL FEE		
CONSTRUCTION FEE	9.00	
ELECTRICAL FEE	4.50	
PLUMBING FEE		
TOTAL FEE	9.00	
CASH	CHECK	M.O.
20		
RECEIVED BY	PLAN FILE	
Raigh	# 4707	
WATER VOLUME SEPTIC TANK	LEACH LINE	SEEPAGE PIT
GAL.	SO. FT.	GAL.

PLAN CHECK FEE	4
MECHANICAL FEE	
CONSTRUCTION FEE	9.00
ELECTRICAL FEE	4.50
PLUMBING FEE	
TOTAL FEE	9.00
CASH	20
CHECK	
M.O.	
N.C.	
RECEIVED BY	PLAN FILE
Raigh	# 4707
WATER VOLUME SEPTIC TANK	LEACH LINE
GAL.	SO. FT.

IN ACCORDANCE WITH SEC. 302-D OF THE UNIFORM BUILDING CODE, THIS PERMIT SHALL EXPIRE IF WORK IS NOT COMMENCED WITHIN 60 DAYS. IF WORK IS SUSPENDED OR ABANDONED FOR A PERIOD OF 120 DAYS, THIS PERMIT SHALL AUTOMATICALLY BECOME NULL AND VOID.

THIS PERMIT IS ISSUED, AND SHALL CONTINUE IN EFFECT, PURSUANT TO THE TERMS AND CONDITIONS OF SEC. 3800 OF THE BUSINESS AND PROFESSIONS CODE AND AS A CONDITION OF THE ISSUANCE HEREOF THE FOLLOWING CERTIFICATE IS EXECUTED.

**OWNER-BUILDER**  
I hereby certify that in performance of the work for which this permit is issued I shall not employ any person in any manner whatsoever as to become subject to the Workmen's Compensation Laws of the State of California.

Owner: \_\_\_\_\_  
Address: \_\_\_\_\_  
Telephone: \_\_\_\_\_

**CONTRACTOR**  
I hereby certify that in performance of the work for which this permit is issued I have complied with Title 8, Article 3, Sec. 3800 of the Labor Code, and a certificate or certified copy is on file with the Riverside County Building Department.


Contractor: \_\_\_\_\_  
Address: \_\_\_\_\_  
Tel. \_\_\_\_\_ Lic. # \_\_\_\_\_

LETTER  FILE

525-1183

NO.	OPERATION	DATE	INSPECTOR	NO.	OPERATION	DATE	INSPECTOR
<b>BUILDING APPROVALS</b>				<b>MECHANICAL APPROVALS</b>			
1	Set Back			33	Boilers		
2	FTGS & FRMS			34	Plenums & Ducts		
3	Steel			35	Furnace Compart.		
4	Grout Blocks			36	Inlets & Outlets		
5	Road Beams			37	Comb. & Ret. Air		
6	Roof Deck			38	Compressor		
7	Framing			39	Appl. Clearance		
8	Vents			40	Final		
9	Garage Fire Wall						
10	Hearth P/L <input type="checkbox"/> T/O <input type="checkbox"/>						
11	Exterior Lath						
12	Interior Lath			OPN NO.	<b>PROGRESS CHECKS</b>		
13	Exterior Grade						
14	Final						
<b>PLUMBING APPROVALS</b>							
15	Ground Plumb						
16	Water Piping						
17	Rough Plumb						
18	Vents						
19	Sewage Disposal						
20	Sewer						
21	Water Heater						
22	Water Softener						
23	Water Service						
24	Gas Test						
25	Final						
<b>ELECTRICAL APPROVALS</b>							
26	Power Pole						
27	Conduit						
28	Service Entrance						
29	Wiring						
30	Fixtures						
31	Service						
32	Final						

**SEWER DISPOSAL LOCATION**



INSIDE   
  OUTSIDE   
  KEY

DEPARTMENT OF BUILDING & SAFETY  
COUNTY OF RIVERSIDE

HEADQUARTERS

CONSTRUCTION ESTIMATE			ELECTRICAL FEES			PLUMBING FEES		
NO.	DESCRIPTION	AMOUNT	NO.	DESCRIPTION	AMOUNT	NO.	DESCRIPTION	AMOUNT
	1 <sup>st</sup> FL. @			POLES				
	2 <sup>nd</sup> FL. @			SIGNS	7.10		1.50	
	3 <sup>rd</sup> FL. @			TRANS. AND/OR T. CLK.				
	4 <sup>th</sup> FL. @			MOTOR	H.P.			
	5 <sup>th</sup> FL. @			MOTOR	H.P.			
	6 <sup>th</sup> FL. @			MOTOR	H.P.			
	7 <sup>th</sup> FL. @			MOTOR	H.P.			
	8 <sup>th</sup> FL. @			MOTOR	H.P.			
	9 <sup>th</sup> FL. @			MOTOR	H.P.			
	10 <sup>th</sup> FL. @			MOTOR	H.P.			
	11 <sup>th</sup> FL. @			MOTOR	H.P.			
	12 <sup>th</sup> FL. @			MOTOR	H.P.			
ESTIMATED VALUATION		\$ 4500	PERMIT FEE			TOTAL FEES		\$ 18.00

PERMIT NUMBER: **155966**    GEN. BSL. PLAN CHECK FEE:    CONSTR. FEE: **18.00**    HEAT & VENT. ELECT. FEE:    PLUMB. FEE:    TOTAL FEES: **18.00**    PLAN CHECKER: **BRINDLEY**

**BUILDING INFORMATION**

WOOD  CONCRETE  FIREPLACE  MEMBRANE

CONCRETE  FIBER  METAL  OTHER

BLOCK  FRAME  STUCCO  BRICK  CONC.  METAL  OTHER

PLASTER  DRY WALL  HOOP COVERING  ED. RWD.

ZONE: **M-3**    ZONING CHECKED BY: **B.H.**    PERMIT USE NO.:

SET BACK: FRONT  SIDE  REAR  LOT SIZE:

PLAN CHECK FEE: \$    MECHANICAL FEE: \$    CONSTRUCTION FEE: \$ **18.00**    ELECTRICAL FEE: \$    PLUMBING FEE: \$

TOTAL FEE: \$ **18.00**

CASH  CHECK  M.O.  N.E.

RECEIVED BY: **Karrish**    PLAN FILE # **4687**

WATER VOLUME SEPTIC TANK:    LEACH LINE:    SEEPAGE PIT:    GAL.    SQ. FT.    GAL.

**JOB ADDRESS**: **23200 TEMESCAL**    **OWNER**: **Hydro Conduit Corp**

**USE OF BUILDING**: **JIB CRANE STRUCTURE**    **DATE**: **12-14-69**

**COMMUNITY**: **EL CERRITO**    **DISTRICT**: **N**    **F.C.**: **10**    **UNITS**: **1**    **VALUATION**: **4500**    **OFFICE**: **Z**

**LEGAL DESCRIPTION**: **PAR SEC 3574SR6W**    **PERMIT NUMBER**: **155966**

**SUPPLEMENT TO PERMIT**

**FILED DATE**:    **INSPECTOR**:    **GROUP**:    **TYPE**:    **BOND \$**:    **BOND CASH**:    **RELEASE BOND DATE**:

**CONTRACTOR**

I hereby certify that in performance of the work for which this permit is issued I shall not employ any person in any manner whatsoever as to become subject to the Workmen's Compensation Laws of the State of California.

**OWNER-BUILDER**

I hereby certify that in performance of the work for which this permit is issued I shall not employ any person in any manner whatsoever as to become subject to the Workmen's Compensation Laws of the State of California.

**CONTRACTOR**

I hereby certify that in performance of the work for which this permit is issued I have complied with Title 8, Article 3, Sec. 3800 of the Labor Code, and a certificate or certified copy is on file with the Riverside County Building Department.

**OWNER-BUILDER**

I hereby certify that in performance of the work for which this permit is issued I shall not employ any person in any manner whatsoever as to become subject to the Workmen's Compensation Laws of the State of California.

Owner: **Hydro Conduit Corp**  
Address: **23200 Temescal**  
Telephone: **735-2420**

**CONTRACTOR**

I hereby certify that in performance of the work for which this permit is issued I have complied with Title 8, Article 3, Sec. 3800 of the Labor Code, and a certificate or certified copy is on file with the Riverside County Building Department.

Contractor: **Stanton Rosen**  
Address: **PO Box 549**  
Tel: **735-2749** Lic. # **2011 Formley**

80-4-11

**DEPARTMENT OF BUILDING & SAFETY**  
**COUNTY OF RIVERSIDE**

FIELD

CONSTRUCTION ESTIMATE			ELECTRICAL FEES			PLUMBING FEES		
NO.	Sq. Ft. E		NO.			NO.		
1	Sq. Ft. E			POLES				
2	Sq. Ft. E			SIGNS				DRAINAGE PIPING
3	Sq. Ft. E			TRANS. AND/OR T. CLR.				DRINKING FOUNTAIN
4	Sq. Ft. E			MOTOR	H.P.			URINAL
5	Sq. Ft. E			MOTOR	H.P.			WATER PIPING
6	Sq. Ft. E			MOTOR	H.P.			FLOOR DRAIN
7	Sq. Ft. E			MOTOR	H.P.			WATER SOFTENER
8	Sq. Ft. E			MOTOR	H.P.			WASHER (AUTO) (DISH)
9	Sq. Ft. E			FIXTURES				GARBAGE DISPOSAL
10	Sq. Ft. E			OUTLETS				LAUNDRY TRAY
11	Sq. Ft. E			SUB-PANEL				KITCHEN SINK
12	Sq. Ft. E			RANGE AND/OR OVEN				WATER CLOSET
13	Sq. Ft. E			WATER HEATER				LAVATORY
14	Sq. Ft. E			SPACE HEATER				SHOWER
15	Sq. Ft. E			CONSTRUCTION POLE				BATH TUB
16	Sq. Ft. E			SERVICE ENTRANCE				WATER HEATER
17	Sq. Ft. E			REGID. 10 SQ. FT.				SEWAGE DISPOSAL
18	Sq. Ft. E			GARAGE 10 SQ. FT.				HOUSE SEWER
19	Sq. Ft. E			PERMIT FEE				GAS PIPING
20	Sq. Ft. E			PERMIT FEE				PERMIT FEE

ESTIMATED VALUATION \$ 4500

155966	ARM DEL	PLN CHR FEE	CONSTR. FEE	HEAT & VENT	ELECT. FEE	PLUMB. FEE	TOTAL FEES	PLAN CHECKER
			18.00				18.00	BRINDLEY

**BUILDING INFORMATION**

WOOD  CONCRETE  FIREPLACE   
 CONCRETE  PIERS  MEMBRANE   
 BLOCK  FRAME  STUCCO  BRICK  CONC.  METAL  OTHER   
 PLASTER  DRY WALL  ROOF COVERING  RD, RMS.

ZONING CHECKED BY B.H. PERMIT USE NO. 171-3

SET BACK FRONT SIDE REAR LOT SIZE

PLAN CHECK FEE \$

MECHANICAL FEE \$

CONSTRUCTION FEE \$ 18.00

ELECTRICAL FEE \$

PLUMBING FEE \$

**TOTAL FEE** \$ 18.00

CASH  CHECK  M.O.  N.C.

RECEIVED BY [Signature] PLAN FILE # 46811

WATER-VOLUME SEPTIC TANK GAL. LEACH LINE SO. FT. SEEPAGE PIT GAL.

**JOB ADDRESS** 2300 FERNESCHL HYDRO CONDUIT CAMP

**OWNER** Hydro Conduit Camp

**USE OF BUILDING** SIB CRANE STRUCTURE **DATE** 12-14-68

**COMMUNITY** EL CERRITO **DISTRICT** N **F.C.** 10 **UNITS** 1

**VALUATION** 4500 **OFFICE** Z

**LEGAL DESCRIPTION** POR SEC 35 T 4 S R 6 W **PERMIT NUMBER** 155966

**SUPPLEMENT TO PERMIT:**

**FINALED DATE** 4-30-68 **INSPECTOR** [Signature] **GROUP**  **TYPE**

**CONTRACTOR** [Signature] **BOND** \$ **BOND CASH**

**LICENSE-TYPE**  **DATE**

In accordance with Sec. 302-D of the Uniform Building Code, this permit shall expire if work is not commenced within 60 days. If work is suspended or abandoned for a period of 120 days, this permit shall automatically become null and void.

This permit is issued, and shall continue in effect, pursuant to the terms and conditions of Sec. 3800 of the Business and Professions Code and as a condition of the issuance hereof the following certificate is executed.

**OWNER-BUILDER**  
 I hereby certify that in performance of the work for which this permit is issued I shall not employ any person in any manner whatsoever as to become subject to the Workmen's Compensation Laws of the State of California.

Owner [Signature]  
 Address 2320 Ferneschl  
 Telephone 735-2420

**CONTRACTOR**  
 I hereby certify that in performance of the work for which this permit is issued I have complied with Title 8, Article 3, Sec. 3800 of the Labor Code, and a certificate or certified copy is on file with the Riverside County Building Department.


Contractor [Signature]  
 Address 1013 E 3rd  
 Tel. 735-2418

80-4-11



NO.	OPERATION	DATE	INSPECTOR	NO.	OPERATION	DATE	INSPECTOR
<b>BUILDING APPROVALS</b>				<b>MECHANICAL APPROVALS</b>			
1	Set Back			33	Ovens		
2	FTOS & FRMS			34	Plenums & Ducts		
3	Steel			35	Furnace Compart.		
4	Grout Blocks			36	Inlets & Outlets		
5	Band Beams			37	Comb. & Ret. Air		
6	Roof Deck			38	Compressor		
7	Framing			39	Appl. Clearance		
8	Vents			40	Final		
9	Garage Fire Wall						
10	Fireplace P/L <input type="checkbox"/> T/O <input type="checkbox"/>						
11	Exterior Lath						
12	Internal Lath			OPEN NO.	<b>PROGRESS CHECKS</b>		
13	Exterior Grade						
14	Final	4-30-68	<i>Overholtz</i>				<i>Residential Inspector</i>
<b>PLUMBING APPROVALS</b>							
15	Ground Plumb						
16	Water Piping						
17	Rough Plumb						
18	Vents						
19	Sewage Disposal						
20	Sewer						
21	Water Heater						
22	Water Softener						
23	Water Service						
24	Gas Test						
25	Final						
<b>ELECTRICAL APPROVALS</b>							
26	Power Pole						
27	Conduit						
28	Service Entrance						
29	Wiring						
30	Fixtures						
31	Service						
32	Final						

**SEWER DISPOSAL LOCATION**



INSIDE   
 OUTSIDE   
 KEY



DEPARTMENT OF BUILDING & SAFETY  
COUNTY OF RIVERSIDE

HEADQUARTERS

CONSTRUCTION ESTIMATE		ELECTRICAL FEES			PLUMBING FEES		
NO.		NO.		NO.			
	Sq. Ft. 0		POLES				
	Sq. Ft. 0		SIGNALS			CRAINAGE PIPING	
	Sq. Ft. 0		TRANS. AND/OR T. CLK.			DRINKING FOUNTAIN	
	Sq. Ft. 0		MOTOR	H.P.		URINAL	
	Sq. Ft. 0		MOTOR	H.P.		WATER PIPING	
	Sq. Ft. 0		MOTOR	H.P.		FLOOR DRAIN	
	Sq. Ft. 0		MOTOR	H.P.		WATER SOFTENER	
	Sq. Ft. 0		MOTOR	H.P.		WASHER (AUTO) (DISH)	
			FIXTURES			GARBAGE DISPOSAL	
			OUTLETS			LAUNDRY TRAY	
			SUB-PANEL			KITCHEN SINK	
			RANGE AND/OR OVEN			WATER CLOSET	
			WATER HEATER			LAVATORY	
			SPACE HEATER			SHOWER	
			CONSTRUCTION POLE			BATH TUB	
			SERVICE (ENTRANCE			WATER HEATER	
			RESID. 16 SQ. FT.			SEWAGE DISPOSAL	
			GARAGE 16 SQ. FT.			HOUSE SEWER	
			PERMIT FEE			GAS PIPING	
						PERMIT FEE	

ESTIMATED VALUATION \$ 20,000

PERMIT NUMBER <b>155967</b>	REN	DEL	PLN CHK FEE	CONSTR. FEE <b>63<sup>00</sup></b>	HEAT & VENT	ELECT. FEE	PLUMB. FEE	TOTAL FEES <b>63<sup>00</sup></b>	PLAN CHECKER <b>BRIDLEY</b>
--------------------------------	-----	-----	-------------	---------------------------------------	-------------	------------	------------	--------------------------------------	--------------------------------

**BUILDING INFORMATION**

WOOD	CONCRETE	PIREPLACE
CONCRETE	PIERS	MEMBRANE
BLOCK	FRAME	STUCCO
BRICK	CONC.	METAL
OTHER		
PLASTER	DRY WALL	ROOF COVERING
BD. RMS.		
ZONE <b>M-3</b>	ZONING CHECKED BY <b>B.H.</b>	PERMIT USE NO.
SET	FRONT	SIDE
BACK	REAR	LOT SIZE
PLAN CHECK FEE	\$	
MECHANICAL FEE	\$	
CONSTRUCTION FEE	\$	<b>63<sup>00</sup></b>
ELECTRICAL FEE	\$	
PLUMBING FEE	\$	
TOTAL FEE	\$	<b>63<sup>00</sup></b>
CASH	CHECK	M.O.
RECEIVED BY <i>[Signature]</i>	PLAN FILE # <b>4700</b>	N.C.
WATER VOLUME SEPTIC TANK	LEACH LINE	SEEPAGE PIT
GAL.	SO. FT.	GAL.

**JOB ADDRESS**  
**23200 TEMESCAL**

**OWNER**  
**HYDRO CONDUIT CORP**

**USE OF BUILDING**  
**KIT W #2**

**DATE**  
**12-14-67**

**COMMUNITY**  
**ELERRITO**

**DISTRICT**  
**N**

**F.C.**  
**10**

**UNITS**  
**1**

**VALUATION**  
**20,000**

**OFFICE**  
**2**

**LEGAL DESCRIPTION**  
**PAR SEC 35 T4 S R6 W**

**PERMIT NUMBER**  
**155967**

**SUPPLEMENT TO PERMIT**

**FINALED DATE**    **INSPECTOR**    **GROUP**    **TYPE**    **BOND**    **BOND**    **CASH**

**CONTRACTOR**    **RELEASE BOND**

**LICENSE TYPE**    **DATE**

In accordance with Sec. 302-D of the Uniform Building Code, this permit shall expire if work is not commenced within 60 days. If work is suspended or abandoned for a period of 120 days, this permit shall automatically become null and void.

This permit is issued, and shall continue in effect, pursuant to the terms and conditions of Sec. 3800 of the Business and Professions Code and as a condition of the issuance hereof the following certificate is executed.

**OWNER-BUILDER**  
I hereby certify that in performance of the work for which this permit is issued I shall not employ any person in any manner whatsoever as to be-compensation subject to the Workmen's Compensation Laws of the State of California.  
Owner **Hydro Conduit Corp**  
Address **23 200 Temescal**  
Telephone **735-2420**

**CONTRACTOR**  
I hereby certify that in performance of the work for which this permit is issued I have complied with Title 8, Article 3, Sec. 3800 of the Labor Code, and a certificate or certified copy is on file with the Riverside County Building Department.  
Contractor **James K...**  
Address **PO Box 5419**  
Tel. **235-5749** Lic. #  
**WTH...**

LETTER  FILE

DEPARTMENT OF BUILDING & SAFETY  
COUNTY OF RIVERSIDE

FIELD ✓

CONSTRUCTION ESTIMATE

ELECTRICAL FEES

PLUMBING FEES

NO.	CONSTRUCTION ESTIMATE	ELECTRICAL FEES	PLUMBING FEES
	Sq. Ft. 0	NO.	NO.
1st Fl.	Sq. Ft. 0		
2nd Fl.	Sq. Ft. 0		
3rd Fl.	Sq. Ft. 0		
4th Fl.	Sq. Ft. 0	POLES	
Basement	Sq. Ft. 0	SIGNS	DRAINAGE PIPING
Wall	Sq. Ft. 0	TRANS. AND/OR T. CLK.	DRINKING FOUNTAIN
	Sq. Ft. 0	MOTOR H.P.	URINAL
	Sq. Ft. 0	MOTOR H.P.	WATER PIPING
	Sq. Ft. 0	MOTOR H.P.	FLOOR DRAIN
	Sq. Ft. 0	MOTOR H.P.	WATER SOFTENER
	Sq. Ft. 0	MOTOR H.P.	WASHER (AUTO) (DISH)
	Sq. Ft. 0	FEATURES	GARBAGE DISPOSAL
	Sq. Ft. 0	OUTLETS	LAUNDRY TRAY
	Sq. Ft. 0	SUB-PANEL	KITCHEN SINK
	Sq. Ft. 0	RANGE AND/OR OVEN	WATER CLOSET
	Sq. Ft. 0	WATER HEATER	LAVATORY
	Sq. Ft. 0	SPACE HEATER	SHOWER
	Sq. Ft. 0	CONSTRUCTION POLE	BATH TUB
	Sq. Ft. 0	SERVICE ENTRANCE	WATER HEATER
	Sq. Ft. 0	RESID. 16 SQ. FT.	SEWAGE DISPOSAL
	Sq. Ft. 0	GARAGE 16 SQ. FT.	HOUSE SEWER
	Sq. Ft. 0	PERMIT FEE	GAS PIPING
	Sq. Ft. 0	PERMIT FEE	PERMIT FEE

ESTIMATED VALUATION \$ 24,000

MECHANICAL FEES

HEAT APPLIANCE	
INLETS - OUTLETS	
M. SQ. FT. - UNIT HEATER	
M. SQ. FT. - PERF. CEILING MAT.	
APPLIANCE VENT	
GAS PIPE	
REPAIR OR ALTER	
VENT SYSTEM <input type="checkbox"/> HOOD <input type="checkbox"/> EVAP. COOL <input type="checkbox"/>	
COMPRESSOR	
COMPRESSOR	
COMPRESSOR	
PERMIT FEE	

155967	GEN DBL	PLN CHK FEE	CONSTR. FEE 63.00	HEAT & VENT	ELECT. FEE	PLUMB. FEE	TOTAL FEES 63.00	PLAN CHECKER BRIDLEY
--------	---------	-------------	-------------------	-------------	------------	------------	------------------	----------------------

BUILDING INFORMATION

WOOD	CONCRETE	FIREPLACE
CONCRETE	PIERS	MEMBRANE
BLOCK	FRAME	STUCCO
BRICK	CONC.	METAL
OTHER		
PLASTER	DRY WALL	ROOF COVERING
BD. RMS.		
FORME 111-3	ZONING CHECKED BY B.H.	PERMIT USE NO.
3BT	FRONT	SIDE
BACK	REAR	LOT SIZE

JOB ADDRESS 23200 TENNESSEE	OWNER HYDRO CONDUIT CORP
USE OF BUILDING KILN #2	DATE 12-14-67
COMMUNITY ELECTRICTO	DISTRICT N
F.C. 10	UNITS 1
VALUATION 30,000	OFFICE 2
LEGAL DESCRIPTION POR SEC 3.5 T4 S R6 W	PERMIT NUMBER 155967
	SUPPLEMENT TO PERMIT
FINALED DATE 4-4-69	INSPECTOR H.S. HUGHES
GROUP	TYPE
CONTRACTOR	RELEASE BOND
LICENSE-TYPE	DATE

PLAN CHECK FEE	\$
MECHANICAL FEE	\$
CONSTRUCTION FEE	\$ 63.00
ELECTRICAL FEE	\$
PLUMBING FEE	\$
TOTAL FEE	\$ 63.00
CASH	CHECK
RECEIVED BY HUGHES	PLAN FILE 4700
WATER VOLUME SEPTIC TANK	LEACH LINE
SEEPAGE PIT	
GAL.	SQ. FT.
GAL.	

In accordance with Sec. 302-D of the Uniform Building Code, this permit shall expire if work is not commenced within 60 days. If work is suspended or abandoned for a period of 120 days, this permit shall automatically become null and void.

This permit is issued, and shall continue in effect, pursuant to the terms and conditions of Sec. 3800 of the Business and Professions Code and as a condition of the issuance hereof the following certificate is executed.


**OWNER-BUILDER**  
I hereby certify that in performance of the work for which this permit is issued I shall not employ any person in any manner whatsoever as to become subject to the Workmen's Compensation Laws of the State of California.  
Owner Hydro Conduit Corp  
Address 23200 Tennessee  
Telephone 232-2420

**CONTRACTOR**  
I hereby certify that in performance of the work for which this permit is issued I have complied with Title 8, Article 3, Sec. 3800 of the Labor Code, and a certificate or certified copy is on file with the Riverside County Building Department.  
Contractor H. S. Hughes  
Address H.C. 13, Box 549  
Tel. 232-5249 Lic. # 7271

LETTER  FILE

NO.	OPERATION	DATE	INSPECTOR	NO.	OPERATION	DATE	INSPECTOR
<b>BUILDING APPROVALS</b>				<b>MECHANICAL APPROVALS</b>			
1	Set Back			33	Ovens		
2	FTGS & FRMS			34	Plenums & Ducts		
3	Steel			35	Furnace Compart.		
4	Grout Blocks			36	Inlets & Outlets		
5	Bond Beams			37	Comb. & Ret. Air		
6	Roof Deck			38	Compressor		
7	Framing			39	Appl. Clearance		
8	Vents			40	Final		
9	Garage Fire Wall						
10	Hearth P/L <input type="checkbox"/> T/O <input type="checkbox"/>						
11	Exterior Lath						
12	Internal Lath			OPN NO.	<b>PROGRESS CHECKS</b>		
13	Exterior Grade						
14	Final						
<b>PLUMBING APPROVALS</b>							
15	Ground Plumb						
16	Water Piping						
17	Rough Plumb						
18	Vents						
19	Sewage Disposal						
20	Sewer						
21	Water Heater						
22	Water Softener						
23	Water Service						
24	Gas Test						
25	Final						
<b>ELECTRICAL APPROVALS</b>							
26	Power Pole						
27	Conduit	4 3 69	<i>[Signature]</i>				
28	Service Entrance						
29	Wiring	4 3 69	<i>[Signature]</i>				
30	Fixtures	4 3 69	<i>[Signature]</i>				
31	Service						
32	Final	4 3 69	<i>[Signature]</i>				

**SEWER DISPOSAL LOCATION**



INSIDE     OUTSIDE     KEY

DEPARTMENT OF BUILDING & SAFETY  
COUNTY OF RIVERSIDE

HEADQUARTERS

CONSTRUCTION ESTIMATE				ELECTRICAL FEES				PLUMBING FEES			
NO.	FL.	NO.	NO.	NO.	NO.	NO.	NO.				
	Sq. Ft. 0										
	Sq. Ft. 0										
	Sq. Ft. 0										
	Sq. Ft. 0										
	Sq. Ft. 0										
	Sq. Ft. 0										
	Sq. Ft. 0										
ESTIMATED VALUATION \$ 20,000				SIGNALS				DRAINAGE PIPING			
MECHANICAL FEES				TRANS. AND/OR T. CLR.				DRINKING FOUNTAIN			
HEAT APPLIANCE				MOTOR H.P.				URINAL			
INLETS - OUTLETS				MOTOR H.P.				WATER PIPING			
M. SQ. FT. - UNIT HEATER				MOTOR H.P.				FLOOR DRAIN			
M. SQ. FT. - PERF. CEILING MAT.				MOTOR H.P.				WATER SOFTENER			
APPLIANCE VENT				MOTOR H.P.				WASHER (AUTO) (DISH)			
DAB PIPE				FIXTURES				GARBAGE DISPOSAL			
REPAIR OR ALTER				OUTLETS				LAUNDRY TRAY			
VENT SYSTEM <input type="checkbox"/> HOOD <input type="checkbox"/> EVAP. COOL <input type="checkbox"/>				SUB-PANEL				KITCHEN SINK			
COMPRESSOR				RANGE AND/OR OVEN				WATER CLOSET			
COMPRESSOR				WATER HEATER				LAVATORY			
COMPRESSOR				SPACE HEATER				SHOWER			
PERMIT FEE				CONSTRUCTION POLE				BATH TUB			
				SERVICE ENTRANCE				WATER HEATER			
				RESID. 1/2 SQ. FT.				SEWAGE DISPOSAL			
				GARAGE 1/2 SQ. FT.				HOUSE SEWER			
				PERMIT FEE				GAS PIPING			
								PERMIT FEE			

PERMIT NUMBER <b>155968</b>	REN	DBL	PLN CHR FEE	CONSTR. FEE <b>63.00</b>	HEAT & VENT	ELECT. FEE	PLUMB. FEE	TOTAL FEES <b>63.00</b>	PLAN CHECKER <b>BRIDLEY</b>
--------------------------------	-----	-----	-------------	-----------------------------	-------------	------------	------------	----------------------------	--------------------------------

BUILDING INFORMATION								JOB ADDRESS				OWNER													
WOOD	CONCRETE			FIREPLACE				<b>23200 TEMESCAL</b>				<b>Hydro Conduit Corp</b>													
CONCRETE	PIERS			MEMBRANE				<b>KILN #1</b>				DATE <b>12-14-67</b>													
BLOCK	FRAME	STUCCO	BRICK	CONC.	METAL	OTHER		COMMUNITY <b>EL BRBRIT A 10</b>				VALUATION <b>20,000</b>		OFFICE <b>2</b>											
PLASTER	DRY WALL	ROOF COVERING				SQ. RMS.				LEGAL DESCRIPTION <b>FOR SEC 35 T4S R6W</b>				PERMIT NUMBER <b>155968</b>											
ZONE <b>M-3</b>		SOUNDING CHECKED BY <b>BM</b>				PERMIT USE NO.				FINALED DATE				INSPECTOR		GROUP		TYPE		BOND		BOND		CASH	
NET	FRONT	SIDE	REAR	LOT SIZE				CONTRACTOR				RELEASE BOND													
BACK								LICENSE-TYPE <input type="checkbox"/> A				DATE													
PLAN CHECK FEE								In accordance with Sec. 302-D of the Uniform Building Code, this permit shall expire if work is not commenced within 60 days. If work is suspended or abandoned for a period of 120 days, this permit shall automatically become null and void.																	
MECHANICAL FEE								This permit is issued, and shall continue in effect, pursuant to the terms and conditions of Sec. 3800 of the Business and Professions Code and as a condition of the issuance hereof the following certificate is executed.																	
CONSTRUCTION FEE								<b>63.00</b>				OWNER-BUILDER I hereby certify that in performance of the work for which this permit is issued I shall not employ any person in any manner whatsoever as to become subject to the Workmen's Compensation Laws of the State of California. Owner <b>Hydro Conduit</b> Address <b>23200 Temescal</b> Telephone <b>295-2420</b>													
ELECTRICAL FEE												CONTRACTOR I hereby certify that in performance of the work for which this permit is issued I have complied with Title 8, Article 3, Sec. 3800 of the Labor Code, and a certificate or certified copy is on file with the Riverside County Building Department. Contractor <b>Stevens Roper</b> Address <b>Route 548</b> Tel. <b>235-5249</b> Lic. # <b>WJA Form 6</b>													
PLUMBING FEE												TOTAL FEE \$ <b>63.00</b>													
CASH	CHECK	M.O.	N.E.		RECEIVED BY <b>Ranigh</b>				PLAN FILE # <b>4699</b>																
WATER VOLUME BERTIC TANK				LEACH LINE				SEEPAGE PIT																	
GAL.		SQ. FT.		GAL.		LETTER <input type="checkbox"/> FILE <input type="checkbox"/>																			

DEPARTMENT OF BUILDING & SAFETY  
COUNTY OF RIVERSIDE

FIELD

CONSTRUCTION ESTIMATE

ELECTRICAL FEES

PLUMBING FEES

Roof	Sq. Ft. 0	NO.		NO.	
Walls	Sq. Ft. 0				
Partitions	Sq. Ft. 0				
Windows	Sq. Ft. 0	POLES			
Doors	Sq. Ft. 0	SIGNS			DRAINAGE PIPING
Stairs	Sq. Ft. 0	TRANS. AND/OR T. CLK.			DRINKING FOUNTAIN
Handrails	Sq. Ft. 0	MOTOR	H.P.		URINAL
Handrails	Sq. Ft. 0	MOTOR	H.P.		WATER PIPING
Handrails	Sq. Ft. 0	MOTOR	H.P.		FLOOR DRAIN
Handrails	Sq. Ft. 0	MOTOR	H.P.		WATER SOFTENER
Handrails	Sq. Ft. 0	MOTOR	H.P.		WASHER (AUTO) (DISH)
Handrails	Sq. Ft. 0	MOTOR	H.P.		GARBAGE DISPOSAL
Handrails	Sq. Ft. 0	MOTOR	H.P.		LAUNDRY TRAY
Handrails	Sq. Ft. 0	MOTOR	H.P.		KITCHEN SINK
Handrails	Sq. Ft. 0	MOTOR	H.P.		WATER CLOSET
Handrails	Sq. Ft. 0	MOTOR	H.P.		LAVATORY
Handrails	Sq. Ft. 0	MOTOR	H.P.		SHOWER
Handrails	Sq. Ft. 0	MOTOR	H.P.		BATH TUB
Handrails	Sq. Ft. 0	MOTOR	H.P.		WATER HEATER
Handrails	Sq. Ft. 0	MOTOR	H.P.		SEWAGE DISPOSAL
Handrails	Sq. Ft. 0	MOTOR	H.P.		HOUSE SEWER
Handrails	Sq. Ft. 0	MOTOR	H.P.		GAS PIPING
Handrails	Sq. Ft. 0	MOTOR	H.P.		PERMIT FEE

ESTIMATED VALUATION \$ 20,000

MECHANICAL FEES

HEAT APPLIANCE	
INLETS - OUTLETS	
M. SQ. FT. - UNIT HEATER	
M. SQ. YD. - PERF. CEILING MAT.	
APPLIANCE VENT	
GAS PIPE	
REPAIR OR ALTER	
VENT SYSTEM <input type="checkbox"/> HGG <input type="checkbox"/> SVAP. COOL <input type="checkbox"/>	
COMPRESSOR	
COMPRESSOR	
COMPRESSOR	
PERMIT FEE	

FIXTURES		
OUTLETS		
SUB-PANEL		
RANGE AND/OR OVEN		
WATER HEATER		
SPACE HEATER		
CONSTRUCTION POLE		
SERVICE ENTRANCE		
RESID. 1/2 50. FT.		
GARAGE 1/2 50. FT.		
PERMIT FEE		

PERMIT NUMBER	22H	23L	PLR	CHK	FEE	CONSTR. FEE	HEAT & VENT	ELECT. FEE	PLUMB. FEE	TOTAL FEES	PLAN CHECKER
155968						63.00				63.00	BRINDLEY

BUILDING INFORMATION

WOOD	CONCRETE	FIREPLACE
CONCRETE	PIERS	MEMBRANE
BLOCK	FRAME	STUCCO
BRICK	CONC.	METAL
OTHER		
PLASTER	DRY WALL	ROOF COVERING
BD. RMS.		

JOB ADDRESS	OWNER
3300 TENNE-CHL	HYDRO CONDUIT CORP
USE OF BUILDING	DATE
KILN # 1	12-14-67
COMMUNITY	DISTRICT
EL CERRITO	N 10
LEGAL DESCRIPTION	PERMIT NUMBER
PAR SEC 35742 RLU	155968

ZONE	ZONING CHECKED BY	PERMIT USE NO.
M-3	BH	
SET BACK	FRONT	SIDE
	REAR	LOT SIZE
PLAN CHECK FEE	\$	
MECHANICAL FEE	\$	
CONSTRUCTION FEE	\$	63.00
ELECTRICAL FEE	\$	
PLUMBING FEE	\$	
TOTAL FEE	\$	63.00

FINALED DATE	INSPECTED BY	GROUP	TYPE	BOND	BOND	CASH
12-19-67	Forsythe	Duck		\$		
CONTRACTOR	LICENSE-TYPE	DATE	RELEASE BOND			

In accordance with Sec. 302-D of the Uniform Building Code, this permit shall expire if work is not commenced within 60 days. If work is suspended or abandoned for a period of 120 days, this permit shall automatically become null and void.

This permit is issued, and shall continue in effect, pursuant to the terms and conditions of Sec. 3800 of the Business and Professions Code and as a condition of the issuance hereof the following certificate is executed.


**OWNER-BUILDER**  
I hereby certify that in performance of the work for which this permit is issued I shall not employ any person in any manner whatsoever as to become subject to the Workmen's Compensation Laws of the State of California.  
Owner Hydro Conduit Corp.  
Address 23, 200 Tennessell  
Telephone 775-24200

**CONTRACTOR**  
I hereby certify that in performance of the work for which this permit is issued I have complied with Title 8, Article 3, Sec. 3800 of the Labor Code, and a certificate or certified copy is on file with the Riverside County Building Department.  
Contractor Hydro Conduit Corp.  
Address 23, 200 Tennessell  
Tel. 775-24200

CASH	CHECK	M.O.	N.C.
RECEIVED BY	PLAY FILE	LEACH LINE	SEEPAGE PIT
<u>Garish</u>	# <u>4699</u>		
WATER VOLUME SEPTIC TANK	GAL.	30. FT.	GAL.

LETTER  FILE

NO.	OPERATION	DATE	INSPECTOR	NO.	OPERATION	DATE	INSPECTOR
<b>BUILDING APPROVALS</b>				<b>MECHANICAL APPROVALS</b>			
1	Set Back			33	Ovens		
2	FTGS & FRMS			34	Plenums & Ducts		
3	Steel			35	Furnace Compart.		
4	Great Blocks			36	Inlets & Outlets		
5	Sand Beams			37	Comb. & Ret. Air		
6	Roof Deck			38	Compressor		
7	Framing			39	Appl. Clearance		
8	Vents			40	Final		
9	Garage Fire Wall						
10	Fireplace P/L <input type="checkbox"/> T/O <input type="checkbox"/>						
11	Exterior Lath						
12	Internal Lath						
13	Exterior Grade						
14	Final <i>Final by [Signature] 12-19-67</i>						
<b>PLUMBING APPROVALS</b>				<b>PROGRESS CHECKS</b>			
15	Ground Plumb						
16	Water Piping						
17	Rough Plumb						
18	Vents						
19	Sewage Disposal						
20	Sewer						
21	Water Heater						
22	Water Softener						
23	Water Service						
24	Gas Test						
25	Final						
<b>ELECTRICAL APPROVALS</b>				<b>SEWER DISPOSAL LOCATION</b>			
26	Power Pole						
27	Conduit						
28	Service Entrance						
29	Wiring						
30	Fixtures						
31	Service						
32	Final						



INSIDE     OUTSIDE     KEY

JOB NO. \_\_\_\_\_ DATE \_\_\_\_\_  
 CUSTOMER \_\_\_\_\_ PROJECT \_\_\_\_\_  
 SUBJECT \_\_\_\_\_

Permit No.	Dwg. No.	Description	Date
155839	80-3-16	Yard Slabs Kiln #1	Concrete
155840	80-3-18	Yard Slabs Kiln #2	Concrete
155841	80-9-21&22	Transfer Pits	Concrete
155871	80-7-08	HydroCoat Electric	Electric
155872	80-1-03	Septic Tank & Leach	Plumbing
155874	80-7-09	Warehouse	Electric
155875	80-7-01	Underground Cond.	Electric
155876	80-7-12	Vehicle Service	Electric
155877	80-3-36	Maint. Shop	Concrete
155878	80-3-27	Hydrocoat Sta. Found.	Concrete
155879	80-3-35	Vehicle Service	Concrete
155880	80-3-28	Hydrocoat Batch	Concrete
155881	80-4-17	Hydrocoat Batch	Struct.
155966	80-4-11	Jib Crane	Struct.
155967	Varoo Dwg.	Kiln # 2	Building
155968	Varoo Dwg.	Kiln # 1	Building
155969	80-3-11	Jib & Can Test	Concrete



DEPARTMENT OF BUILDING & SAFETY  
COUNTY OF RIVERSIDE

HEADQUARTERS

CONSTRUCTION ESTIMATE				ELECTRICAL FEES				PLUMBING FEES			
NO.	DESCRIPTION	EST. VAL.	UNIT	NO.	DESCRIPTION	EST. VAL.	UNIT	NO.	DESCRIPTION	EST. VAL.	UNIT
	Sq. Ft. B				POLES						
	Sq. Ft. C				TRANS. AND/OR T. CLR.						
	Sq. Ft. D				MOTOR	H.P.					
	Sq. Ft. E				MOTOR	H.P.					
	Sq. Ft. F				MOTOR	H.P.					
	Sq. Ft. G				MOTOR	H.P.					
	Sq. Ft. H				MOTOR	H.P.					
	Sq. Ft. I				MOTOR	H.P.					
	Sq. Ft. J				MOTOR	H.P.					
	Sq. Ft. K				MOTOR	H.P.					
	Sq. Ft. L				MOTOR	H.P.					
	Sq. Ft. M				MOTOR	H.P.					
	Sq. Ft. N				MOTOR	H.P.					
	Sq. Ft. O				MOTOR	H.P.					
	Sq. Ft. P				MOTOR	H.P.					
	Sq. Ft. Q				MOTOR	H.P.					
	Sq. Ft. R				MOTOR	H.P.					
	Sq. Ft. S				MOTOR	H.P.					
	Sq. Ft. T				MOTOR	H.P.					
	Sq. Ft. U				MOTOR	H.P.					
	Sq. Ft. V				MOTOR	H.P.					
	Sq. Ft. W				MOTOR	H.P.					
	Sq. Ft. X				MOTOR	H.P.					
	Sq. Ft. Y				MOTOR	H.P.					
	Sq. Ft. Z				MOTOR	H.P.					
	Sq. Ft. AA				MOTOR	H.P.					
	Sq. Ft. AB				MOTOR	H.P.					
	Sq. Ft. AC				MOTOR	H.P.					
	Sq. Ft. AD				MOTOR	H.P.					
	Sq. Ft. AE				MOTOR	H.P.					
	Sq. Ft. AF				MOTOR	H.P.					
	Sq. Ft. AG				MOTOR	H.P.					
	Sq. Ft. AH				MOTOR	H.P.					
	Sq. Ft. AI				MOTOR	H.P.					
	Sq. Ft. AJ				MOTOR	H.P.					
	Sq. Ft. AK				MOTOR	H.P.					
	Sq. Ft. AL				MOTOR	H.P.					
	Sq. Ft. AM				MOTOR	H.P.					
	Sq. Ft. AN				MOTOR	H.P.					
	Sq. Ft. AO				MOTOR	H.P.					
	Sq. Ft. AP				MOTOR	H.P.					
	Sq. Ft. AQ				MOTOR	H.P.					
	Sq. Ft. AR				MOTOR	H.P.					
	Sq. Ft. AS				MOTOR	H.P.					
	Sq. Ft. AT				MOTOR	H.P.					
	Sq. Ft. AU				MOTOR	H.P.					
	Sq. Ft. AV				MOTOR	H.P.					
	Sq. Ft. AW				MOTOR	H.P.					
	Sq. Ft. AX				MOTOR	H.P.					
	Sq. Ft. AY				MOTOR	H.P.					
	Sq. Ft. AZ				MOTOR	H.P.					
	Sq. Ft. BA				MOTOR	H.P.					
	Sq. Ft. BB				MOTOR	H.P.					
	Sq. Ft. BC				MOTOR	H.P.					
	Sq. Ft. BD				MOTOR	H.P.					
	Sq. Ft. BE				MOTOR	H.P.					
	Sq. Ft. BF				MOTOR	H.P.					
	Sq. Ft. BG				MOTOR	H.P.					
	Sq. Ft. BH				MOTOR	H.P.					
	Sq. Ft. BI				MOTOR	H.P.					
	Sq. Ft. BJ				MOTOR	H.P.					
	Sq. Ft. BK				MOTOR	H.P.					
	Sq. Ft. BL				MOTOR	H.P.					
	Sq. Ft. BM				MOTOR	H.P.					
	Sq. Ft. BN				MOTOR	H.P.					
	Sq. Ft. BO				MOTOR	H.P.					
	Sq. Ft. BP				MOTOR	H.P.					
	Sq. Ft. BQ				MOTOR	H.P.					
	Sq. Ft. BR				MOTOR	H.P.					
	Sq. Ft. BS				MOTOR	H.P.					
	Sq. Ft. BT				MOTOR	H.P.					
	Sq. Ft. BU				MOTOR	H.P.					
	Sq. Ft. BV				MOTOR	H.P.					
	Sq. Ft. BW				MOTOR	H.P.					
	Sq. Ft. BX				MOTOR	H.P.					
	Sq. Ft. BY				MOTOR	H.P.					
	Sq. Ft. BZ				MOTOR	H.P.					
	Sq. Ft. CA				MOTOR	H.P.					
	Sq. Ft. CB				MOTOR	H.P.					
	Sq. Ft. CC				MOTOR	H.P.					
	Sq. Ft. CD				MOTOR	H.P.					
	Sq. Ft. CE				MOTOR	H.P.					
	Sq. Ft. CF				MOTOR	H.P.					
	Sq. Ft. CG				MOTOR	H.P.					
	Sq. Ft. CH				MOTOR	H.P.					
	Sq. Ft. CI				MOTOR	H.P.					
	Sq. Ft. CJ				MOTOR	H.P.					
	Sq. Ft. CK				MOTOR	H.P.					
	Sq. Ft. CL				MOTOR	H.P.					
	Sq. Ft. CM				MOTOR	H.P.					
	Sq. Ft. CN				MOTOR	H.P.					
	Sq. Ft. CO				MOTOR	H.P.					
	Sq. Ft. CP				MOTOR	H.P.					
	Sq. Ft. CQ				MOTOR	H.P.					
	Sq. Ft. CR				MOTOR	H.P.					
	Sq. Ft. CS				MOTOR	H.P.					
	Sq. Ft. CT				MOTOR	H.P.					
	Sq. Ft. CU				MOTOR	H.P.					
	Sq. Ft. CV				MOTOR	H.P.					
	Sq. Ft. CW				MOTOR	H.P.					
	Sq. Ft. CX				MOTOR	H.P.					
	Sq. Ft. CY				MOTOR	H.P.					
	Sq. Ft. CZ				MOTOR	H.P.					
	Sq. Ft. DA				MOTOR	H.P.					
	Sq. Ft. DB				MOTOR	H.P.					
	Sq. Ft. DC				MOTOR	H.P.					
	Sq. Ft. DD				MOTOR	H.P.					
	Sq. Ft. DE				MOTOR	H.P.					
	Sq. Ft. DF				MOTOR	H.P.					
	Sq. Ft. DG				MOTOR	H.P.					
	Sq. Ft. DH				MOTOR	H.P.					
	Sq. Ft. DI				MOTOR	H.P.					
	Sq. Ft. DJ				MOTOR	H.P.					
	Sq. Ft. DK				MOTOR	H.P.					
	Sq. Ft. DL				MOTOR	H.P.					
	Sq. Ft. DM				MOTOR	H.P.					
	Sq. Ft. DN				MOTOR	H.P.					
	Sq. Ft. DO				MOTOR	H.P.					
	Sq. Ft. DP				MOTOR	H.P.					
	Sq. Ft. DQ				MOTOR	H.P.					
	Sq. Ft. DR				MOTOR	H.P.					
	Sq. Ft. DS				MOTOR	H.P.					
	Sq. Ft. DT				MOTOR	H.P.					
	Sq. Ft. DU				MOTOR	H.P.					
	Sq. Ft. DV				MOTOR	H.P.					
	Sq. Ft. DW				MOTOR	H.P.					
	Sq. Ft. DX				MOTOR	H.P.					
	Sq. Ft. DY				MOTOR	H.P.					
	Sq. Ft. DZ				MOTOR	H.P.					
	Sq. Ft. EA				MOTOR	H.P.					
	Sq. Ft. EB				MOTOR	H.P.					
	Sq. Ft. EC				MOTOR	H.P.					
	Sq. Ft. ED				MOTOR	H.P.					
	Sq. Ft. EE				MOTOR	H.P.					
	Sq. Ft. EF				MOTOR	H.P.					
	Sq. Ft. EG				MOTOR	H.P.					
	Sq. Ft. EH				MOTOR	H.P.					
	Sq. Ft. EI				MOTOR	H.P.					
	Sq. Ft. EJ				MOTOR	H.P.					
	Sq. Ft. EK				MOTOR	H.P.					
	Sq. Ft. EL				MOTOR	H.P.					
	Sq. Ft. EM				MOTOR	H.P.					
	Sq. Ft. EN				MOTOR	H.P.					
	Sq. Ft. EO				MOTOR	H.P.					
	Sq. Ft. EP				MOTOR	H.P.					
	Sq. Ft. EQ				MOTOR	H.P.					
	Sq. Ft. ER				MOTOR	H.P.					
	Sq. Ft. ES				MOTOR	H.P.					
	Sq. Ft. ET				MOTOR	H.P.					
	Sq. Ft. EU				MOTOR	H.P.					
	Sq. Ft. EV				MOTOR	H.P.					
	Sq. Ft. EW				MOTOR	H.P.					
	Sq. Ft. EX				MOTOR	H.P.					
	Sq. Ft. EY				MOTOR	H.P.					
	Sq. Ft. EZ				MOTOR	H.P.					
	Sq. Ft. FA				MOTOR	H.P.					
	Sq. Ft. FB				MOTOR	H.P.					



DEPARTMENT OF BUILDING & SAFETY  
COUNTY OF RIVERSIDE

FIELD ✓

CONSTRUCTION ESTIMATE

ELECTRICAL FEES

PLUMBING FEES

NO.	ESTIMATED VALUATION	NO.	ESTIMATED VALUATION	NO.	ESTIMATED VALUATION
	Sq. Ft. 0		POLES		
	Sq. Ft. 0		SIGNS		DRAINAGE PIPING
	Sq. Ft. 0		TRANS. AND/OR T. CLR.		DRINKING FOUNTAIN
	Sq. Ft. 0		MOTOR	H.P.	URINAL
	Sq. Ft. 0		MOTOR	H.P.	WATER PIPING
	Sq. Ft. 0		MOTOR	H.P.	FLOOR DRAIN
	Sq. Ft. 0		MOTOR	H.P.	WATER SOFTENER
	Sq. Ft. 0		MOTOR	H.P.	WASHER (AUTO) (DISH)
			FIXTURES		GARBAGE DISPOSAL
			OUTLETS		LAUNDRY TRAY
			SUB-PANEL		KITCHEN SINK
					WATER CLOSET
			RANGE AND/OR OVEN		LAVATORY
			WATER HEATER		SHOWER
			SPACE HEATER		BATH TUB
			CONSTRUCTION POLE		WATER HEATER
			SERVICE ENTRANCE		SEWAGE DISPOSAL
			RESID. 1/2 SQ. FT.		HOUSE SEWER
			GARAGE 1/2 SQ. FT.		GAS PIPING
			PERMIT FEE		PERMIT FEE

PERMIT NUMBER <b>155969</b>	PERM. NO.	DOB.	PLB. CHG. FEE	CONSTR. FEE <b>9.00</b>	HEAT & VENT	ELECT. FEE	PLUMB. FEE	TOTAL FEES <b>9.00</b>	PLAN CHECKER <i>Randy</i>
--------------------------------	-----------	------	---------------	----------------------------	-------------	------------	------------	---------------------------	------------------------------

BUILDING INFORMATION

JOB ADDRESS

OWNER

WOOD	CONCRETE	FIREPLACE
CONCRETE	PIERS	MEMORANE
BLOCK	FRAME	STUCCO
BRICK	CONC.	METAL
OTHER		
PLASTER	DRY WALL	ROOF COVERING
		BD. RMS.

**23200 Temescal** **Hydro Conduit Corp**

USE OF BUILDING: **113' CRANE + 113' STRUCTURE** DATE: **12-14-69**

COMMUNITY: **EL CERRITO** DISTRICT: **N** F.C.: **10** UNITS: **14001** OFFICE: **2**

LEGAL DESCRIPTION: **Par Sec. 35 T45 K6W** PERMIT NUMBER: **155969**

ZONE: **M-3** ZONING CHECKED BY: **R.H.** PERMIT USE NO.:

FRONT	SIDE	REAR	LOT SIZE

FINAL DATE INSPECTED: **3-21-68** GROUP: TYPE: BOND: BOND CASH:

PLAN CHECK FEE: MECHANICAL FEE: CONSTRUCTION FEE: ELECTRICAL FEE: PLUMBING FEE:

CONTRACTOR: LICENSE-TYPE: DATE:

TOTAL FEE: \$ **9.00**

In accordance with Sec. 302-D of the Uniform Building Code, this permit shall expire if work is not commenced within 60 days. If work is suspended or abandoned for a period of 120 days, this permit shall automatically become null and void.

CASH: CHECK: M.O.: N.C.:

This permit is issued, and shall continue in effect, pursuant to the terms and conditions of Sec. 3900 of the Business and Professions Code and as a condition of the issuance hereof the following certificate is executed.

RECEIVED BY: *James* PLAN FILE # **4679**

**OWNER-BUILDER**  
I hereby certify that in performance of the work for which this permit is issued I shall not employ any person in any manner whatsoever as to become subject to the Workmen's Compensation Laws of the State of California.

WATER VOLUME SEPTIC TANK: LEACH LINE: SEEPAGE PIT:

**CONTRACTOR**  
I hereby certify that in performance of the work for which this permit is issued I have complied with Title 8, Article 3, Sec. 3800 of the Labor Code, and a certificate or certified copy is on file with the Riverside County Building Department.

GAL. SQ. FT. GAL. Telephone: **435-2120**


Contractor: *James* Address: **1030 5th St** Tel: **235-5244** Lic. # **20774**

LETTER: FILE:

80-3-11

NO.	OPERATION	DATE	INSPECTOR	NO.	OPERATION	DATE	INSPECTOR
<b>BUILDING APPROVALS</b>				<b>MECHANICAL APPROVALS</b>			
1	Set Back			33	Ovens		
2	FTGS & FRMS			34	Plenums & Ducts		
3	Steel			35	Furnace Compart.		
4	Grout Blocks			36	Inlets & Outlets		
5	Bond Beams			37	Comb. & Ret. Air		
6	Roof Deck			38	Compressor		
7	Framing			39	Appl. Clearance		
8	Vents			40	Final		
9	Garage Fire Wall						
10	Fireplace P/L <input type="checkbox"/> T/O <input type="checkbox"/>						
11	Exterior Lath						
12	Internal Lath			OPN NO	<b>PROGRESS CHECKS</b>		
13	Exterior Grade						
14	Final						
<b>PLUMBING APPROVALS</b>							
15	Ground Plumb						
16	Water Piping						
17	Rough Plumb						
18	Vents						
19	Sewage Disposal						
20	Sewer						
21	Water Heater						
22	Water Softener						
23	Water Service						
24	Gas Test						
25	Final						
<b>ELECTRICAL APPROVALS</b>							
26	Power Pole						
27	Conduit						
28	Service Entrance						
29	Wiring						
30	Fixtures						
31	Service						
32	Final						

**SEWER DISPOSAL LOCATION**



INSIDE   
 OUTSIDE   
 KEY

JOB NO. \_\_\_\_\_ DATE \_\_\_\_\_ BY \_\_\_\_\_ CNY \_\_\_\_\_  
 CUSTOMER \_\_\_\_\_ PROJECT \_\_\_\_\_  
 SUBJECT \_\_\_\_\_

Permit No.	Dwg.No.	Description	Date	% Comp
✓ 155839	80-3-18	Yard Slabs Kiln #1 Concrete	12-29-67	100
✓ 155840	80-3-18	Yard Slabs Kiln #2 Concrete	1-12-68	100
✓ 155841	80-3-21A22	Transfer Pits Concrete	2-27-68	100
155871	80-7-08	HydroCoat Electric Electric	2-29-68	0
✓ 155872	80-1-03	Septic Tank & Leach Plumbing	12-15-67	100
155874	80-7-09	Warehouse Electric	2-29-68	10
155875	80-7-01	Underground Cond. Electric	2-29-68	97
155876	80-7-12	Vehicle Service Electric	2-29-68	5
155877	80-3-36	Maint. Shop Concrete	2-29-68	97
✓ 155878	80-3-27	Hydrocoat Sta. Found. Concrete	1-9-68	100
✓ 155879	80-3-35	Vehicle Service Concrete	1-17-68	100
✓ 155880	80-3-28	Hydrocoat Batch Concrete	1-29-68	100
155881	80-4-17	Hydrocoat Batch Struct.	2-29-68	90
155966	80-4-11	Jib Crane Struct.	2-29-68	0
155967	Varoo Dwg.	Kiln # 2 Building	2-29-68	60
155968	Varoo Dwg.	Kiln # 1 Building	2-29-68	80
✓ 155969	80-3-11	Jib & Can Test Concrete	2-6-68	100

DEPARTMENT OF BUILDING & SAFETY  
COUNTY OF RIVERSIDE

HEADQUARTERS

CONSTRUCTION ESTIMATE		ELECTRICAL FEES			PLUMBING FEES		
NO.		NO.		NO.			
	2d. FL. #		POLES				
	3d. FL. #		WIRING				
	4d. FL. #		TRANS. AND/OR T. BLK.				
	5d. FL. #		MOTOR	H.P.			
	6d. FL. #		MOTOR	H.P.			
	7d. FL. #		MOTOR	H.P.			
	8d. FL. #		MOTOR	H.P.			
	9d. FL. #		MOTOR	H.P.			
	ESTIMATED VALUATION	\$					
MECHANICAL FEES		ELECTRICAL FEES			PLUMBING FEES		
	HEAT APPLIANCE		FIXTURES				
	INLETS - OUTLETS		OUTLETS				
	61. SQ. FT. - UNIT HEATER		SUB-PANEL				
	11. SQ. FT. - PERF. CEILING/SLAT.		RANGE AND/OR OVEN				
	APPLIANCE VENT		WATER HEATER				
	GAS PIPE		SPACE HEATER				
	REPAIR OR ALTER		CONSTRUCTION POLE				
	VENT SYSTEM <input type="checkbox"/> HOOD <input type="checkbox"/> EVAP. COOL <input type="checkbox"/>		SERVICE ENTRANCE				
	COMPRESSOR		RESID. 16 SQ. FT.				
	COMPRESSOR		GARAGE 30 SQ. FT.				
	COMPRESSOR		PERMIT FEE				

PERMIT NUMBER: **155970**    NEW  DBL.  PLN. CHG. FEE:  CONSTR. FEE: **12.00**    MEAT & VENT:  ELECT. FEE:  PLUMB. FEE:  TOTAL FEES: **12.00**    PLAN CHECKER: **BRINDLEY**

**BUILDING INFORMATION**

WOOD  CONCRETE  FIREPLACE   
 CONCRETE  PIERS  MEMBRANE   
 BLOCK  FRAME  STUCCO  BRICK  CORC.  METAL  OTHER   
 PLASTER  DRY WALL  ROOF COVERING  SD. RM3.

ZONE: **M-3**    ZONING CHECKED BY: **B.H.H.**    PERMIT USE NO.

SET BACK: FRONT  SIDE  REAR     LOT SIZE:

PLAN CHECK FEE: \$   
 MECHANICAL FEE: \$   
 CONSTRUCTION FEE: \$ **12.00**  
 ELECTRICAL FEE: \$   
 PLUMBING FEE: \$   
 TOTAL FEE: \$ **12.00**

CASH  CHECK  M.D.  N.C.

RECEIVED BY: **Jones**    PLAN FILE # **4669**  
 WATER VOLUME SEPTIC TANK:  LEACH LINE:  SEEPAGE PIT:

GAL.  SQ. FT.  GAL.

**JOB ADDRESS**: 23200 Temescal    **OWNER**: Hydro Conduit Corp.

**USE OF BUILDING**: Prestresser Fnd.    **DATE**: 12-14-67

**COMMUNITY DISTRICT F.C.**: **EL CERRILLO N 10**    **UNITS**:     **VALUATION**: 2500.00    **OFFICE**: 2

**LEGAL DESCRIPTION**: Pop. Sec 35 + 45    **PERMIT NUMBER**: 155970

**SUPPLEMENT TO PERMIT**: RLOW

**FINALE DATE**:  **INSPECTOR**:  **GROUP**:  **TYPE**:  **BOND**: \$  **BOND CASH**:

**CONTRACTOR**:     **RELEASE BOND**:

**LICENSE-TYPE**:     **DATE**:

In accordance with Sec. 302-D of the Uniform Building Code, this permit shall expire if work is not commenced within 60 days. If work is suspended or abandoned for a period of 120 days, this permit shall automatically become null and void.

This permit is issued, and shall continue in effect, pursuant to the terms and conditions of Sec. 3800 of the Business and Professions Code and as a condition of the issuance hereof the following certificate is executed.

**OWNER-BUILDER**  
I hereby certify that in performance of the work for which this permit is issued I shall not employ any person in any manner whatsoever as to become subject to the Workmen's Compensation Laws of the State of California.  
Owner: **Hydro Conduit**  
Address: **23-200 TEMESCAL**  
Telephone: **735-2420**

**CONTRACTOR**  
I hereby certify that in performance of the work for which this permit is issued I have complied with Title 8, Article 3, Sec. 3800 of the Labor Code, and a certificate or certified copy is on file with the Riverside County Building Department.  
Contractor: **Stevenson Ryan Corp**  
Address: **201 W. 15th St**  
Tel: **235-5249** Lic. # **WTF 100097**

LETTER  FILE  **Foundation Only**

**DEPARTMENT OF BUILDING & SAFETY**  
**COUNTY OF RIVERSIDE**

FIELD

CONSTRUCTION ESTIMATE		ELECTRICAL FEES		PLUMBING FEES	
NO.	Sq. Ft. @	NO.		NO.	
			POLES		
			SIGNS		DRAINAGE PIPING
			TRAYS, AND/OR T. CLK.		DRINKING FOUNTAIN
			MOTOR	H.P.	URINAL
			MOTOR	H.P.	WATER PIPING
			MOTOR	H.P.	FLOOR DRAIN
			MOTOR	H.P.	WATER SOFTENER
			MOTOR	H.P.	WASHER (AUTO) (DISH)
			FIXTURES		GARBAGE DISPOSAL
			OUTLETS		LAUNDRY TRAY
			SUB-PANEL		KITCHEN SINK
			RANGE AND/OR OVEN		WATER CLOSET
			WATER HEATER		LAVATORY
			SPACE HEATER		SHOWER
			CONSTRUCTION POLE		BATH TUB
			SERVICE ENTRANCE		WATER HEATER
			RESID. 1/2 SQ. FT.		SEWAGE DISPOSAL
			GARAGE 1/2 SQ. FT.		HOUSE SEWER
			PERMIT FEE		GAS PIPING
			PERMIT FEE		PERMIT FEE

ESTIMATED VALUATION \$

PERMIT NUMBER <b>155970</b>	REC	DBL	PLN CHK FEE	CONSTR. FEE	HEAT & VENT	ELECT. FEE	PLUMB. FEE	TOTAL FEES	PLAN CHECKER
				<b>12.00</b>				<b>12.00</b>	<b>Brindley</b>

**BUILDING INFORMATION**

WOOD	CONCRETE	FIREPLACE
CONCRETE	PIERS	MEMBRANE
BLOCK	FRAME	STUCCO
BRICK	CONC.	METAL
OTHER		
PLASTER	DRY WALL	ROOF COVERING
BD. RMS.		

ZONE **M-3** ZONING CHECKED BY **B.H.** PERMIT USE NO.

SET FRONT SIDE REAR LOT SIZE

PLAN CHECK FEE \$

MECHANICAL FEE \$

CONSTRUCTION FEE \$ **12.00**

ELECTRICAL FEE \$

PLUMBING FEE \$

TOTAL FEE \$ **12.00**

CASH CHECK  M.D. N.C.

RECEIVED BY **Jones** PLAN FILE # **4669**

WATER VOLUME SEPTIC TANK GAL. LEACH LINE SQ. FT. SEEPAGE PIT GAL.

JOB ADDRESS **23208 Temescal** OWNER **Hydro Conduit Corp**

USE OF BUILDING **PRESTRESSER Fld.** DATE **12-14-67**

COMMUNITY **El Cerrito** DISTRICT **N 10** UNITS VALUATION **2500.00** OFFICE **2**

LEGAL DESCRIPTION **Pop. Sec 35 T 45** PERMIT NUMBER **155970**

**R 644** SUPPLEMENT TO PERMIT

FINALE DATE **1-31-68** INSPECTOR **Fomby** GROUP **by** TYPE BOND \$ BOND CASH

CONTRACTOR LICENSE-TYPE  DATE

In accordance with Sec. 302-D of the Uniform Building Code, this permit shall expire if work is not commenced within 60 days. If work is suspended or abandoned for a period of 120 days, this permit shall automatically become null and void.

This permit is issued, and shall continue in effect, pursuant to the terms and conditions of Sec. 3800 of the Business and Professions Code and as a condition of the issuance hereof the following certificate is executed.

**OWNER-BUILDER**  
 I hereby certify that in performance of the work for which this permit is issued I shall not employ any person in any manner whatsoever as to become subject to the Workmen's Compensation Laws of the State of California.

Owner **Hydro Conduit**  
 Address **23-200 Temescal**  
 Telephone **735-2420**

**CONTRACTOR**  
 I hereby certify that in performance of the work for which this permit is issued I have complied with Title 8, Article 3, Sec. 3800 of the Labor Code, and a certificate or certified copy is on file with the Riverside County Building Department.

Contractor **W.F. Fomby**  
 Address **PO Box 549**  
 Tel **235-5249** Lic. # **WFFomby**

LETTER  FILE  **Foundation ONLY 80-3-24**

OPERATION	DATE	INSPECTOR	NO.	OPERATION	DATE	INSPECTOR
<b>BUILDING APPROVALS</b>				<b>MECHANICAL APPROVALS</b>		
1	Sit. Back		33	Ovens		
2	FTGS & FRMS		34	Plenums & Ducts		
3	Steel		35	Furnace Compart.		
4	Grid Blocks		36	Inlets & Outlets		
5	Band Beams		37	Comb. & Ret. Air		
6	Roof Deck		38	Compressor		
7	Framing		39	Appl. Clearance		
8	Vents		40	Final		
9	Garage Floor Wall					
10	Fireplace F/L <input type="checkbox"/> T/O <input type="checkbox"/>					
11	Exterior Lath					
12	Internal Lath					
13	Exterior Grade					
14	Final					
<b>PLUMBING APPROVALS</b>				<b>PROGRESS CHECKS</b>		
15	Ground Plumb					
16	Water Piping					
17	Rough Plumb					
18	Vents					
19	Sewage Disposal					
20	Sewer					
21	Water Heater					
22	Water Softener					
23	Water Service					
24	Gas Test					
25	Final					
<b>ELECTRICAL APPROVALS</b>						
26	Power Pole					
27	Conduit					
28	Service Entrance					
29	Wiring					
30	Fixtures					
31	Service					
32	Final					

**SEWER DISPOSAL LOCATION**



INSIDE     OUTSIDE     KEY

# Stearns-Roger

CORPORATION

PAGE Three of 8

JOB NO. \_\_\_\_\_ DATE \_\_\_\_\_ BY \_\_\_\_\_ CHG. \_\_\_\_\_  
 CUSTOMER \_\_\_\_\_ PROJECT \_\_\_\_\_  
 SUBJECT \_\_\_\_\_

Permit No.	Dwg. No.	Description	Date	% Comp
<u>155970</u>	80-3-24	PreStress Sta. Found Concrete	1-12-68	<u>100%</u>
155972	Varco Dwg.	Warehouse Building	1-31-68	30%
<u>156024</u>	80-3-05	Pour Station # 1 Concrete	1-19-68	<u>100%</u>
<u>156025</u>	80-3-31	Sand Hopper Pit Concrete	1-12-68	<u>100%</u>
<u>156026</u>	80-3-03	Central Batch Plant Concrete	1-23-68	<u>100%</u>
156133	80-3-34	Cage Building(LSR) Concrete	1-31-68	0%
156134	80-3-26	Wire Storage Bldg. Concrete	1-31-68	0%

*W. J. Farley*  
Plant Supt.

DEPARTMENT OF BUILDING & SAFETY  
COUNTY OF RIVERSIDE

HEADQUARTERS

CONSTRUCTION ESTIMATE		ELECTRICAL FEES		PLUMBING FEES	
NO.	SQ. FT.	NO.		NO.	
	Sq. Ft.		POLES		
	Sq. Ft.		SIGNS		DRAINAGE PIPING
	Sq. Ft.		TRANS. AND/OR T. L.L.		DRINKING FOUNTAIN
	Sq. Ft.		MOTOR	H.P.	URINAL
	Sq. Ft.		MOTOR	H.P.	WATER PIPING
	Sq. Ft.		MOTOR	H.P.	FLOOR DRAIN
	Sq. Ft.		MOTOR	H.P.	WATER SOFTENER
	Sq. Ft.		MOTOR	H.P.	WASHER (AUTO) (DISH)
	Sq. Ft.		FIXTURES		GARBAGE DISPOSAL
	Sq. Ft.		OUTLETS		LAUNDRY TRAY
	Sq. Ft.		SUB-PANEL		KITCHEN SINK
	Sq. Ft.		RANGE AND/OV OVER		WATER CLOSET
	Sq. Ft.		WATER HEATER		LAVATORY
	Sq. Ft.		SPACE HEATER		SHOWER
	Sq. Ft.		CONSTRUCTION POLE		BATH TUB
	Sq. Ft.		SERVICE ENTRANCE		WATER HEATER
	Sq. Ft.		RESID. 1/2 SQ. FT.		SEWAGE DISPOSAL
	Sq. Ft.		GARAGE 1/2 SQ. FT.		HOUSE SEWER
	Sq. Ft.		PERMIT FEE		GAS PIPING
	Sq. Ft.				PERMIT FEE

ESTIMATED VALUATION \$

MECHANICAL FEES	
NO.	
HEAT APPLIANCE	
INLETS - OUTLETS	
M. SQ. FT. - UNIT HEATER	
M. SQ. FT. - PERP. CEILING MAT.	
APPLIANCE VENT	
GAS PIPE	
REPAIR OR ALTER	
VENT SYSTEM <input type="checkbox"/> HOOD <input type="checkbox"/> EVAP. COOL <input type="checkbox"/>	
COMPRESSOR	
COMPRESSOR	
COMPRESSOR	
PERMIT FEE	

PERMIT NUMBER <b>155971</b>	REN	GBL	PLA CHG FEE <b>7.50</b>	CONSTR. FEE	HEAT & VENT	ELECT. FEE	PLUMB. FEE	TOTAL FEES	PLAN CHECKER
--------------------------------	-----	-----	----------------------------	-------------	-------------	------------	------------	------------	--------------

BUILDING INFORMATION		JOB ADDRESS		OWNER	
WOOD	CONCRETE	23200 TEMESCAL		HYDRO CONDUIT BAY	
CONCRETE	PIERS	CENTRAL BATCH PLANT FND		DATE 12-14-67	
BLOCK	BRICK	COMMUNITY	DISTRICT	F.C.	UNITS
FRAME	CONC.	EL GERRITO	YU	70	VALUATION
STUCCO	METAL	LEGAL DESCRIPTION		PERMIT NUMBER	OFFICE
OTHER	OTHER	FOR SEC. 35 T4S R6W		155971	Z
PLASTER	DRY WALL	ZONE	ZONING CHECKED BY	PERMIT USE NO.	
ROOF COVERING	BD. RMS.	M-3	B.H.		
SET	FRONT	LOT SIZE			
SACK	SIDE				
	REAR				
PLAN CHECK FEE					
MECHANICAL FEE					
CONSTRUCTION FEE					
ELECTRICAL FEE					
PLUMBING FEE					
TOTAL FEE					

FINALED DATE	INSPECTOR	GROUP	TYPE	BOND	BOND	CASH
				\$		
CONTRACTOR				RELEASE BOND		
LICENSE TYPE <input type="checkbox"/> A				DATE		

In accordance with Sec. 302-D of the Uniform Building Code, this permit shall expire if work is not commenced within 60 days. If work is suspended or abandoned for a period of 120 days, this permit shall automatically become null and void.

This permit is issued, and shall continue in effect, pursuant to the terms and conditions of Sec. 3800 of the Business and Professions Code and as a condition of the issuance hereof the following certificate is executed.

**OWNER-BUILDER**  
I hereby certify that in performance of the work for which this permit is issued I shall not employ any person in any manner whatsoever as to become subject to the Workman's Compensation Laws of the State of California.  
Owner *Hydro Conduit Bay*  
Address *23200 Temescal Blvd*  
Telephone *935-2420*

**CONTRACTOR**  
I hereby certify that in performance of the work for which this permit is issued I have complied with Title 8, Article 3, Sec. 3800 of the Labor Code, and a certificate or certified copy is on file with the Riverside County Building Department.  
Contractor *Stanley Kray*  
Address *P.O. Box 548*  
Tel. *735-5249* Lic. #

CASH	CHECK	<input checked="" type="checkbox"/>	P.D.	N.C.
RECEIVED BY	PLAN FILE			
<i>Kaishigh</i>	# <i>4716</i>			
WATER VOLUME SEPTIC TANK	LEACH LINE	SEEPAGE PIT		
GAL.	SQ. FT.	GAL.		

LETTER  FILE  *M*

**90-3-03**



DEPARTMENT OF BUILDING & SAFETY  
COUNTY OF RIVERSIDE

FIELD

CONSTRUCTION ESTIMATE		ELECTRICAL FEES		PLUMBING FEES	
NO.		NO.		NO.	
	Sq. Ft. 0		POLES		
	Sq. Ft. 0		SIORS		DRAINAGE PIPING
	Sq. Ft. 0		TRENDS AND/OR T. CLK.		DRINKING FOUNTAIN
	Sq. Ft. 0		MOTOR	H.P.	URNAL
	Sq. Ft. 0		MOTOR	H.P.	WATER PIPING
	Sq. Ft. 0		MOTOR	H.P.	FLOOR DRAIN
	Sq. Ft. 0		MOTOR	H.P.	WATER SOFTENER
	Sq. Ft. 0		MOTOR	H.P.	WASHER (AUTO) (DIEN)
	Sq. Ft. 0		FIXTURES		GARBAGE DISPOSAL
	Sq. Ft. 0		OUTLETS		LAUNDRY TRAY
	Sq. Ft. 0		BUD. PANEL		KITCHEN SINK
	Sq. Ft. 0		RANGE AND/OR OVEN		WATER CLOSET
	Sq. Ft. 0		WATER HEATER		LAVATORY
	Sq. Ft. 0		SPACE HEATER		SHOWER
	Sq. Ft. 0		CONSTRUCTION POLE		EATH TUB
	Sq. Ft. 0		SERVICE ENTRANCE		WATER HEATER
	Sq. Ft. 0		RESID. 1/2 30. FT.		SEWAGE DISPOSAL
	Sq. Ft. 0		GARAGE 1/2 30. FT.		HOUSE SEWER
	Sq. Ft. 0		PERMIT FEE		GAS PIPING
	Sq. Ft. 0		PERMIT FEE		PERMIT FEE

ESTIMATED VALUATION \$

MECHANICAL FEES

HEAT APPLIANCE	
INLETS - OUTLETS	
M. SQ. FT. - UNIT HEATER	
M. SQ. FT. - PEOP. CEILING MAT.	
APPLIANCE VENT	
GAS PIPE	
REPAIR OR ALTER	
VENT SYSTEM <input type="checkbox"/> HOOD <input type="checkbox"/> SWAP. COOL <input type="checkbox"/>	
COMPRESSOR	
COMPRESSOR	
COMPRESSOR	
PERMIT FEE	

PERMIT NUMBER <b>155971</b>	PERM. NO.	JOB	PERM. FEE <b>7.50</b>	CONSTR. FEE <b>15.00</b>	HEAT & VENT	ELECT. FEE	PLUMB. FEE	TOTAL FEES	PLAN CHECKER
--------------------------------	-----------	-----	--------------------------	-----------------------------	-------------	------------	------------	------------	--------------

**BUILDING INFORMATION**

WOOD	CONCRETE	FIREPLACE
CONCRETE	PIERS	MEMBRANE
BLOCK	FRAME	STUCCO
BRICK	CONC.	METAL
OTHER		
PLASTER	DRY WALL	ROOF COVERING
BD. RMS.		

ZONE **M-3** ZONING CHECKED BY **B.M.** PERMIT USE NO.

SET BACK	FRONT	SIDE	REAR	LOT SIZE

PLAN CHECK FEE \$ **7.50**

MECHANICAL FEE \$

CONSTRUCTION FEE \$ **15.00**

ELECTRICAL FEE \$

PLUMBING FEE \$

TOTAL FEE \$ **7.50**

CASH  CHECK  M.O.  N.C.

RECEIVED BY **Kaish** PLAN FILE # **4716**

WATER VOLUME SEPTIC TANK GAL. LEACH LINE SQ. FT. SEEPAGE PIT GAL.

**JOB ADDRESS**  
**53300 FEDERAL HYDRA-COMMUNITARY**

**OWNER**  
**CENTRAL BATH BATH/END 12-14-67**

**USE OF BUILDING**  
**EL CERRITO**

**COMMUNITY**  
**EL CERRITO**

**DISTRICT**  
**75**

**PERMITS**  
**75**

**LEGAL DESCRIPTION**  
**FOR SEC 35 T4S R2W**

**PERMIT NUMBER**  
**155971**

**SUPPLEMENT TO PERMIT**

**FINALE DATE**  
**12-14-67**

**INSPECTOR**  
**Bough**

**GROUP**

**TYPE**

**BOND**  
**\$**

**BOND CASH**

**CONTRACTOR**

**LICENSE TYPE**

**DATE**

In accordance with Sec. 302-D of the Uniform Building Code, this permit shall expire if work is not commenced within 60 days. If work is suspended or abandoned for a period of 120 days, this permit shall automatically become null and void.

This permit is issued, and shall continue in effect, pursuant to the forms and conditions of Sec. 3800 of the Business and Professions Code and as a condition of the issuance hereof the following certificate is executed.

**OWNER-BUILDER**  
I hereby certify that in performance of the work for which this permit is issued I shall not employ any person in any manner whatsoever as to become subject to the Workmen's Compensation Laws of the State of California,  
Owner **Hydra-Communitary**  
Address **53300 Federal**  
Telephone **427-2116**


**CONTRACTOR**  
I hereby certify that in performance of the work for which this permit is issued I have complied with Title 8, Article 3, Sec. 3800 of the Labor Code, and a certificate or certified copy is on file with the Riverside County Building Department.  
Contractor **Hydra-Communitary**  
Address **53300 Federal**  
Tel. **427-2116 Lic. #**

LETTER  FILE

80-3-03

NO.	OPERATION	DATE	INSPECTOR	NO.	OPERATION	DATE	INSPECTOR
<b>BUILDING APPROVALS</b>				<b>MECHANICAL APPROVALS</b>			
1	Set Back			33	Ovens		
2	PTGS & FRMS			34	Plenums & Ducts		
3	Steel			35	Furnace Compart.		
4	Ground Blocks			36	Inlets & Outlets		
5	Band Beams			37	Comb. & Ret. Air		
6	Roof Deck			38	Compressor		
7	Framing			39	Appl. Clearance		
8	Vents			40	Final		
9	Grage, Fire Wall						
10	Hearths P/L <input type="checkbox"/> T/O <input type="checkbox"/>						
11	Exterior Lath						
12	Internal Lath			OPU NO.	<b>PROGRESS CHECKS</b>		
13	Exterior Grade						
14	Final						
<b>PLUMBING APPROVALS</b>							
15	Ground Plumb						
16	Water Piping						
17	Rough Plumb						
18	Vents						
19	Sewage Disposal						
20	Sewer						
21	Water Heater						
22	Water Softener						
23	Water Service						
24	Gas Test						
25	Final						
<b>ELECTRICAL APPROVALS</b>							
26	Power Pole						
27	Conduit						
28	Service Entrance						
29	Wiring						
30	Fixtures						
31	Service						
32	Final						

**SEWER DISPOSAL LOCATION**



INSIDE     OUTSIDE     KEY

DEPARTMENT OF BUILDING & SAFETY  
COUNTY OF RIVERSIDE

HEADQUARTERS

CONSTRUCTION ESTIMATE				ELECTRICAL FEES				PLUMBING FEES			
NO.	DESCRIPTION	AMOUNT	UNIT	NO.	DESCRIPTION	AMOUNT	UNIT	NO.	DESCRIPTION	AMOUNT	UNIT
	Sq. Ft. 0										
	Sq. Ft. 0										
	Sq. Ft. 0										
	Sq. Ft. 0				POLES						
	Sq. Ft. 0				WIRE	\$155.97			DRINKING PIPING		
	Sq. Ft. 0				TRANS. AND/OR T. CLK.				DRINKING FOUNTAIN		
	Sq. Ft. 0				MOTOR	H.P.			URINAL		
	Sq. Ft. 0				MOTOR	H.P.			WATER PIPING		
	Sq. Ft. 0				MOTOR	H.P.			FLOOR DRAIN		
	Sq. Ft. 0				MOTOR	H.P.			WATER SOFTENER		
	Sq. Ft. 0				MOTOR	H.P.			WASHER (AUTO) (DISH)		
	Sq. Ft. 0				FIXTURES				GARBAGE DISPOSAL		
	Sq. Ft. 0				OUTLETS				LAUNDRY TRAY		
	Sq. Ft. 0				SUB-PANEL				KITCHEN SINK		
	Sq. Ft. 0				RANGE AND/OR OVEN				WATER CLOSET		
	Sq. Ft. 0				WATER HEATER				LAVATORY		
	Sq. Ft. 0				SPACE HEATER				SHOWER		
	Sq. Ft. 0				CONSTRUCTION POLE				BATH TUB		
	Sq. Ft. 0				SERVICE ENTRANCE				WATER HEATER		
	Sq. Ft. 0				RESID. 16 SQ. FT.				SEWAGE DISPOSAL		
	Sq. Ft. 0				GARAGE 16 SQ. FT.				HOUSE SEWER		
	Sq. Ft. 0				PERMIT FEE				GAS PIPING		
	Sq. Ft. 0				PERMIT FEE				PERMIT FEE		

ESTIMATED VALUATION \$ **59,000**

PERMIT NUMBER **155972** DEN  UBL  PLR  CHN  FEE  CON  **88.00** HEAT & VENT  ELECT. FEE  PLUMB. FEE  TOTAL FEE **88.00** PLAN CHECKER **BRINDLEY**

**BUILDING INFORMATION**

WORD  CONCRETE  FIREPLACE  CONCRETE  PIERCE  MEMBRANE  BLOCK  FRAME  STUCCO  BRICK  CONC.  METAL  OTHER

PLASTER  DRY WALL  ROOF COVERING  METAL  BD. RMS.

ZONE **M-3** ZONING CHECKED BY **BH** PERMIT USE NO.

SET BACK FRONT  SIDE  REAR  LOT SIZE

PLAN CHECK FEE \$

MECHANICAL FEE \$

CONSTRUCTION FEE \$ **88.00**

ELECTRICAL FEE \$

PLUMBING FEE \$

TOTAL FEE \$ **88.00**

CASH  CHECK  M.O.  N.C.

RECEIVED BY **Raigh** PLAN FILE # **4701**

WATER VOLUME SEPTIC TANK GAL. LEACH LINE SO. FT. SEEPAGE PIT GAL.

**JOB ADDRESS** **53200 TEMESCAL** **OWNER** **HYDRO CONDUIT CORP**

**USE OF BUILDING** **WARE HOUSE** **DATE** **12-14-67**

**COMMUNITY** **EL GERRITO** **DISTRICT** **N 10** **F.C.**  **UNITS**  **VALUATION** **59000** **OFFICE** **2**

**LEGAL DESCRIPTION** **POR SEC 35 T4S R6W** **PERMIT NUMBER** **155972**

**SUPPLEMENT TO PERMIT**

**FINALED DATE**  **INSPECTOR**  **GROUP**  **TYPE**  **BOND** \$  **BOND CASH**

**CONTRACTOR**  **RELEASE BOND**

**LICENSE-TYPE**  **DATE**

In accordance with Sec. 302-D of the Uniform Building Code, this permit shall expire if work is not commenced within 60 days. If work is suspended or abandoned for a period of 120 days, this permit shall automatically become null and void.

This permit is issued, and shall continue in effect, pursuant to the terms and conditions of Sec. 3800 of the Business and Professions Code and as a condition of the issuance hereof the following certificate is executed.

**OWNER-BUILDER**  
I hereby certify that in performance of the work for which this permit is issued I shall not employ any person in any manner whatsoever as to become subject to the Workmen's Compensation Laws of the State of California.  
Owner **Hydro Conduit Corp**  
Address **23200 Temescal**  
Telephone **735-2420**

**CONTRACTOR**  
I hereby certify that in performance of the work for which this permit is issued I have complied with Title 8, Article 3, Sec. 3800 of the Labor Code, and a certificate or certified copy is on file with the Riverside County Building Department.  
Contractor **Stevens Rapp**  
Address **2301 Box 549**  
Tel. **235-5249** Lic. #

LETTER  FILE

DEPARTMENT OF BUILDING & SAFETY  
COUNTY OF RIVERSIDE

FIELD ✓

CONSTRUCTION ESTIMATE			ELECTRICAL FEES			PLUMBING FEES		
Sq. Ft. @			NO.			NO.		
	Sq. Ft. @							
	Sq. Ft. @							
	Sq. Ft. @			POLES				
	Sq. Ft. @			SIGNS				DRAINAGE PIPING
	Sq. Ft. @			TRANS. AND/OR T. CLK.				DRINKING FOUNTAIN
	Sq. Ft. @			MOTOR	H.P.			URINAL
	Sq. Ft. @			MOTOR	H.P.			WATER PIPING
	Sq. Ft. @			MOTOR	H.P.			FLOOR DRAIN
	Sq. Ft. @			MOTOR	H.P.			WATER SOFTENER
	Sq. Ft. @			MOTOR	H.P.			WASHER (AUTC) (DISH)
	Sq. Ft. @							GARBAGE DISPOSAL
	Sq. Ft. @							LAUNDRY TRAY
	Sq. Ft. @							KITCHEN SINK
	Sq. Ft. @							WATER CLOSET
	Sq. Ft. @							LAVATORY
	Sq. Ft. @							SHOWER
	Sq. Ft. @							BATH TUB
	Sq. Ft. @							WATER HEATER
	Sq. Ft. @							SEWAGE DISPOSAL
	Sq. Ft. @							HOUSE SEWER
	Sq. Ft. @							GAS PIPING
	Sq. Ft. @							PERMIT FEE

ESTIMATED VALUATION \$ 24,000

PERMIT NUMBER <b>155972</b>	REM. CHG.	PLW. CHG. FEE	CONSTR. FEE <b>8500</b>	HEAT & VENT	ELECT. FEE	PLUMB. FEE	TOTAL FEES <b>8500</b>	PLAN CHECKER <b>BRINDLEY</b>
--------------------------------	-----------	---------------	----------------------------	-------------	------------	------------	---------------------------	---------------------------------

BUILDING INFORMATION							
WOOD	CONCRETE	PIREPLACE					
CONCRETE	PIERS	MEMBRANE					
BLOCK	FRAME	STUCCO	BRICK	CONC.	METAL	OTHER	
PLASTER	DRY WALL	ROOF COVERING					BO. RMS.
SOBS	ZONING CHECKED BY <b>M-3</b>	PERMIT USE NO.					
SEY	FRONT	SIDE	REAR	LOT SIZE			
BACK							
PLAN CHECK FEE							
MECHANICAL FEE							
CONSTRUCTION FEE							
ELECTRICAL FEE							
PLUMBING FEE							
TOTAL FEE							

JOB ADDRESS <b>3300 TENNELL</b>	OWNER <b>HYDRO. CONSULTING CORP</b>
USE OF BUILDING <b>WAREHOUSE</b>	DATE <b>12-14-67</b>
COMMUNITY <b>EL CERRITO N 10</b>	VALUATION <b>29000</b>
DISTRICT <b>N 10</b>	OFFICE <b>2</b>
LEGAL DESCRIPTION <b>FOR SEC 35 T4S R6W</b>	PERMIT NUMBER <b>155972</b>
FINALED DATE/INSPECTOR <b>4-30-68</b>	TORUP
CONTRACTOR	TYPE
LICENSE-TYPE	BOND
	CASH
	RELEASE BOND
	DATE

In accordance with Sec. 302-D of the Uniform Building Code, this permit shall expire if work is not commenced within 60 days. If work is suspended or abandoned for a period of 120 days, this permit shall automatically become null and void.

This permit is issued, and shall continue in effect, pursuant to the terms and conditions of Sec. 3800 of the Business and Professions Code and as a condition of the issuance hereof the following certificate is executed.

**OWNER-BUILDER**  
I hereby certify that in performance of the work for which this permit is issued I shall not employ any person in any manner whatsoever as to become subject to the Workmen's Compensation Laws of the State of California.  
Owner **Hydro-Consulting Corp**  
Address **233-201 Central**  
Telephone **732-2421**


**CONTRACTOR**  
I hereby certify that in performance of the work for which this permit is issued I have complied with Title 8, Article 3, Sec. 3800 of the Labor Code, and a certificate or certified copy is on file with the Riverside County Building Department.  
Contractor **James R. ...**  
Address **...**  
Tel. **235-5...**

CASH	CHECK	M.O.	N.E.
RECEIVED BY	PLAN FILE		
<b>...</b>	<b>4701</b>		
WATER VOLUME SEPTIC TANK	LEACH LINE	SEEPAGE PIT	
GAL.	SO. FT.	GAL.	

LETTER  FILE

NO.	OPERATION	DATE	INSPECTOR	NO.	OPERATION	DATE	INSPECTOR
<b>BUILDING APPROVALS</b>				<b>MECHANICAL APPROVALS</b>			
1	Set Back			33	Ovens		
2	FYDS & FRMS			34	Plenums & Ducts		
3	Grout			35	Furnace Compart.		
4	Grout Blocks			36	Inlets & Outlets		
5	Bond Beams			37	Comb. & Ret. Air		
6	Roof Deck			38	Compressor		
7	Framing			39	Appl. Clearance		
8	Vents			40	Final		
9	Garage Fire Wall						
10	Fireplace P/L <input type="checkbox"/> T/O <input type="checkbox"/>						
11	Exterior Lath						
12	Interior Lath			OPT. NO.	<b>PROGRESS CHECKS</b>		
13	Exterior Grade						
14	Final	<i>4-30-68 Rueschler</i>			<i>Residential Inspector</i>		
<b>PLUMBING APPROVALS</b>							
15	Ground Plumb						
16	Water Piping						
17	Rough Plumb						
18	Vents						
19	Sewage Disposal						
20	Sewer						
21	Water Heater						
22	Water Softener						
23	Water Service						
24	Gas Test						
25	Final						
<b>ELECTRICAL APPROVALS</b>							
26	Power Pole						
27	Conduit						
28	Service Entrance						
29	Wiring						
30	Fixtures						
31	Service						
32	Final						

**SEWER DISPOSAL LOCATION**



INSIDE     OUTSIDE     KEY

DEPARTMENT OF BUILDING & SAFETY  
COUNTY OF RIVERSIDE

HEADQUARTERS

CONSTRUCTION ESTIMATE		ELECTRICAL FEES		PLUMBING FEES	
NO.	EST.	NO.	EST.	NO.	EST.
	\$0. FL. 2				
	\$0. FL. 3				
	\$0. FL. 4				
	\$0. FL. 5				
	\$0. FL. 6				
	\$0. FL. 7				
	\$0. FL. 8				
	\$0. FL. 9				
	\$0. FL. 10				
	\$0. FL. 11				
	\$0. FL. 12				
	\$0. FL. 13				
	\$0. FL. 14				
	\$0. FL. 15				
	\$0. FL. 16				
	\$0. FL. 17				
	\$0. FL. 18				
	\$0. FL. 19				
	\$0. FL. 20				
	\$0. FL. 21				
	\$0. FL. 22				
	\$0. FL. 23				
	\$0. FL. 24				
	\$0. FL. 25				
	\$0. FL. 26				
	\$0. FL. 27				
	\$0. FL. 28				
	\$0. FL. 29				
	\$0. FL. 30				
	\$0. FL. 31				
	\$0. FL. 32				
	\$0. FL. 33				
	\$0. FL. 34				
	\$0. FL. 35				
	\$0. FL. 36				
	\$0. FL. 37				
	\$0. FL. 38				
	\$0. FL. 39				
	\$0. FL. 40				
	\$0. FL. 41				
	\$0. FL. 42				
	\$0. FL. 43				
	\$0. FL. 44				
	\$0. FL. 45				
	\$0. FL. 46				
	\$0. FL. 47				
	\$0. FL. 48				
	\$0. FL. 49				
	\$0. FL. 50				
	\$0. FL. 51				
	\$0. FL. 52				
	\$0. FL. 53				
	\$0. FL. 54				
	\$0. FL. 55				
	\$0. FL. 56				
	\$0. FL. 57				
	\$0. FL. 58				
	\$0. FL. 59				
	\$0. FL. 60				
	\$0. FL. 61				
	\$0. FL. 62				
	\$0. FL. 63				
	\$0. FL. 64				
	\$0. FL. 65				
	\$0. FL. 66				
	\$0. FL. 67				
	\$0. FL. 68				
	\$0. FL. 69				
	\$0. FL. 70				
	\$0. FL. 71				
	\$0. FL. 72				
	\$0. FL. 73				
	\$0. FL. 74				
	\$0. FL. 75				
	\$0. FL. 76				
	\$0. FL. 77				
	\$0. FL. 78				
	\$0. FL. 79				
	\$0. FL. 80				
	\$0. FL. 81				
	\$0. FL. 82				
	\$0. FL. 83				
	\$0. FL. 84				
	\$0. FL. 85				
	\$0. FL. 86				
	\$0. FL. 87				
	\$0. FL. 88				
	\$0. FL. 89				
	\$0. FL. 90				
	\$0. FL. 91				
	\$0. FL. 92				
	\$0. FL. 93				
	\$0. FL. 94				
	\$0. FL. 95				
	\$0. FL. 96				
	\$0. FL. 97				
	\$0. FL. 98				
	\$0. FL. 99				
	\$0. FL. 100				

PERMIT NUMBER <b>155973</b>	CONSTR. FEE	HEAT & VENT	ELECT. FEE	PLUMB. FEE	TOTAL FEES <b>600</b>	PLAN CHECKER
--------------------------------	-------------	-------------	------------	------------	--------------------------	--------------

BUILDING INFORMATION				JOB ADDRESS <b>23200 TEMESCAL</b>				OWNER <b>HYDRO CONDUIT CORP</b>				
WOOD	CONCRETE	FIREPLACE	PIERS	MEMBRANE	USE OF BUILDING <b>POUR STATION #1</b>	DATE <b>12-14-67</b>						
BLOCK	FRAME	STUCCO	BRICK	CONC.	METAL	OTHER	COMMUNITY <b>EL CERRITO</b>	DISTRICT <b>Y/D</b>	F.C. <b>70</b>	UNITS	VALUATION	OFFICE
PLASTER	DRY WALL	ROOF COVERING	BD. RMS.				LEGAL DESCRIPTION <b>PER SEC 35 TUS RBW</b>	PERMIT NUMBER <b>155973</b>				

ZONE <b>M-3</b>	ZONING CHECKED BY <b>B.H.</b>	PERMIT USE NO.	SET BACK	FRONT	SIDE	REAR	LOT SIZE	FINALED DATE	INSPECTOR	GROUP	TYPE	BOND \$	BOND CASH
--------------------	----------------------------------	----------------	----------	-------	------	------	----------	--------------	-----------	-------	------	---------	-----------

PLAN CHECK FEE	\$ <b>6 00</b>	CONTRACTOR	RELEASE BOND
MECHANICAL FEE	\$	LICENSE-TYPE	DATE
CONSTRUCTION FEE	\$	In accordance with Sec. 302-D of the Uniform Building Code, this permit shall expire if work is not commenced within 60 days. If work is suspended or abandoned for a period of 120 days, this permit shall automatically become null and void.	
ELECTRICAL FEE	\$	This permit is issued, and shall continue in effect, pursuant to the terms and conditions of Sec. 3800 of the Business and Professions Code and as a condition of the issuance hereof the following certificate is executed.	
PLUMBING FEE	\$	OWNER-BUILDER	
TOTAL FEE	\$ <b>6 00</b>	I hereby certify that in performance of the work for which this permit is issued I shall not employ any person in any manner whatsoever as to become subject to the Workman's Compensation Laws of the State of California.	

CASH	CHECK	M.D.	N.E.	OWNER <b>Hydro Conduit</b>	CONTRACTOR <b>Stevens Kaye</b>
RECEIVED BY <b>Raish</b>	PLAN FILE # <b>4715</b>	LEACH LINE	SEEPAGE PIT	Address <b>23200 TEMESCAL</b>	Address <b>P.O. Box 549</b>
WATER VOLUME SEPTIC TANK	GAL.	SO. FT.	GAL.	Telephone <b>235-2420</b>	Tel. <b>235-5249</b>

LETTER  FILE

**80-3-05**

DEPARTMENT OF BUILDING & SAFETY  
COUNTY OF RIVERSIDE

FIELD

CONSTRUCTION ESTIMATE

ELECTRICAL FEES

PLUMBING FEES

CONSTRUCTION ESTIMATE		ELECTRICAL FEES		PLUMBING FEES	
NO.	Sq. Ft. @	NO.		NO.	
	Sq. Ft. @		POLES		
	Sq. Ft. @		SIGNS		DRAINAGE PIPING
	Sq. Ft. @		TRAYS AND/OR T. CLK.		DRINKING FOUNTAIN
	Sq. Ft. @		MOTOR	H.P.	URINAL
	Sq. Ft. @		MOTOR	H.P.	WATER PIPING
	Sq. Ft. @		MOTOR	H.P.	FLOOR DRAIN
	Sq. Ft. @		MOTOR	H.P.	WATER SOFTENER
	Sq. Ft. @		MOTOR	H.P.	WASHER (AUTO) (DISH)
	Sq. Ft. @		FIXTURES		GARBAGE DISPOSAL
	Sq. Ft. @		OUTLETS		LAUNDRY TRAY
	Sq. Ft. @		SUB-PANEL		KITCHEN SINK
	Sq. Ft. @		RANGE AND/OR OVEN		WATER CLOSET
	Sq. Ft. @		WATER HEATER		LAVATORY
	Sq. Ft. @		SPACE HEATER		SHOWER
	Sq. Ft. @		CONSTRUCTION POLE		BATH TUB
	Sq. Ft. @		SERVICE ENTRANCE		WATER HEATER
	Sq. Ft. @		RESID. 1/2 SQ. FT.		SEWAGE DISPOSAL
	Sq. Ft. @		GARAGE 1/2 SQ. FT.		HOUSE SEWER
	Sq. Ft. @		PERMIT FEE		GAS PIPING
	Sq. Ft. @				PERMIT FEE

ESTIMATED VALUATION \$

MECHANICAL FEES

HEAT APPLIANCE	
INLETS - OUTLETS	
M. SQ. FT. - UNIT HEATER	
M. SQ. FT. - PERP. CEILING MAT.	
APPLIANCE VENT	
GAS PIPE	
REPAIR OR ALTER	
VENT SYSTEM <input type="checkbox"/> HOOD <input type="checkbox"/> EVAP. COOL <input type="checkbox"/>	
COMPRESSOR	
COMPRESSOR	
COMPRESSOR	
PERMIT FEE	

PERMIT NUMBER	155973	CONSTR. FEE	6.00	CONTR. FEE	12.00	HEAT & VENT.		ELECT. FEE		PLUMB. FEE		TOTAL FEES	6.00	PLAN CHECKER	
---------------	--------	-------------	------	------------	-------	--------------	--	------------	--	------------	--	------------	------	--------------	--

BUILDING INFORMATION

WOOD		CONCRETE	X	FIREPLACE	
CONCRETE	X	PIERS		MEMBRANE	
BLOCK		FRAME		STUCCO	
BRICK		CONC.		METAL	
OTHER					
PLASTER		DRY WALL		ROOF COVERING	
SO. RMS.					

JOB ADDRESS	2300 FERNWOOD	OWNER	HYDRO CONDUIT SERV
USE OF BUILDING	POUR STATION #1	DATE	12-14-67
COMMUNITY	EL CERRITO	DISTRICT	1/10
F.C.C.	20	UNITS	
LEGAL DESCRIPTION	PARSEL 357454611	PERMIT NUMBER	155973
		SUPPLEMENT TO PERMIT	

ZONE	M-3	ZONING CHECKED BY	B.H.	PERMIT USE NO.	
SET BACK	FRONT	SIDE	REAR	LOT SIZE	

PLAN CHECK FEE	\$	6.00
MECHANICAL FEE	\$	
CONSTRUCTION FEE	\$	
ELECTRICAL FEE	\$	
PLUMBING FEE	\$	
TOTAL FEE	\$	6.00

CASH	CHECK	M.O.	N.C.
RECEIVED BY	PLAN FILE		
WATER VOLUME DEP. TANK	LEACH LINE	SEEPAGE PIT	
GAL.	SO. FT.	GAL.	

FINAL DATE	INSPECTOR	GROUP	TYPE	BOND	BOND	CASH
CONTRACTOR				RELEASE BOND		
LICENSE TYPE				DATE		

In accordance with Sec. 302-D of the Uniform Building Code, this permit shall expire if work is not commenced within 60 days. If work is suspended or abandoned for a period of 120 days, this permit shall automatically become null and void.

This permit is issued, and shall continue in effect, pursuant to the terms and conditions of Sec. 3800 of the Business and Professions Code and as a condition of the issuance hereof the following certificate is executed.

**OWNER-BUILDER**  
I hereby certify that in performance of the work for which this permit is issued I shall not employ any person in any manner whatsoever as to become subject to the Workmen's Compensation Laws of the State of California.

**CONTRACTOR**  
I hereby certify that in performance of the work for which this permit is issued I have complied with Title 8, Article 3, Sec. 3800 of the Labor Code, and a certificate or certified copy is on file with the Riverside County Building Department.

Owner: Hydro Conduit Serv.  
Address: 2300 Fernwood  
Telephone: 935-2426  
Contractor: Hydro Conduit Serv.  
Address: 2300 Fernwood  
Telephone: 935-2426


LETTER  FILE

80-3-05



OPERATION		DATE	INSPECTOR	NO.	OPERATION		DATE	INSPECTOR
<b>BUILDING APPROVALS</b>					<b>MECHANICAL APPROVALS</b>			
1	Set Back			33	Vents			
2	FTOS & FRMS			34	Plenums & Ducts			
3	Steel			35	Furnace Compart.			
4	Crack Blocks			36	Inlets & Outlet			
5	Hard Beams			37	Comb. & Ret. A.			
6	Roof Deck			38	Compressor			
7	Framing			39	Appl. Clearance			
8	Vents			40	Final			
9	Garage Fire Wall							
10	Flueless P/L <input type="checkbox"/> T/O <input type="checkbox"/>							
11	Exterior Lath							
12	Interior Lath			OPN NO.	<b>PROGRESS CHECKS</b>			
13	Exterior Grade							
14	Final							
<b>PLUMBING APPROVALS</b>								
15	Ground Plumb							
16	Water Piping							
17	Rough Plumb							
18	Vents							
19	Sewage Disposal							
20	Sewer							
21	Water Heater							
22	Water Softener							
23	Water Service							
24	Gas Test							
25	Final							
<b>ELECTRICAL APPROVALS</b>								
26	Power Pole							
27	Conduit							
28	Service Entrance							
29	Wiring							
30	Fixtures							
31	Service							
32	Final							

**SEWER DISPOSAL LOCATION**



INSIDE   
  OUTSIDE   
  KEY



DEPARTMENT OF BUILDING & SAFETY  
COUNTY OF RIVERSIDE

HEADQUARTERS

CONSTRUCTION ESTIMATE		ELECTRICAL FEES		PLUMBING FEES	
NO.	DESCRIPTION	NO.	DESCRIPTION	NO.	DESCRIPTION
1	24 FL. B.		POLES		
2	24 FL. B.		SIGNED PERMITS		SEWAGE PIPING
3	24 FL. B.		TRANS. AND/OR T. CLK.		DRINKING FOUNTAIN
4	24 FL. B.		MOTOR	H.P.	UNINAL
5	24 FL. B.		MOTOR	H.P.	WATER PIPING
6	24 FL. B.		MOTOR	H.P.	FLOOR DRAIN
7	24 FL. B.		MOTOR	H.P.	WATER SOFTENER
8	24 FL. B.		MOTOR	H.P.	WASHER (AUTO) (DISH)
9	MECHANICAL FEES		FIXTURES		GARAGE DISPOSAL
10	HEAT APPLIANCE		OUTLETS		LAUNDRY TRAY
11	INLETS - OUTLETS		SUB-PANEL		KITCHEN SINK
12	M. SQ. FT. - UNIT HEATED		RANGE AND/OR OVEN		WATER CLOSET
13	M. SQ. FT. - PERF. CEILING MAT.		WATER HEATER		LAVATORY
14	APPLIANCE VENT		SPACE HEATER		SHOWER
15	GAS PIPE		CONSTRUCTION POLE		BATH TUB
16	REPAIR OR ALTER		SERVICE ENTRANCE		WATER HEATER
17	VENT SYSTEM <input type="checkbox"/> HOOD <input type="checkbox"/> EVAP. COOL <input type="checkbox"/>		REGID. 10 SQ. FT.		SEWAGE DISPOSAL
18	COMPRESSOR		GARAGE 1/2 SQ. FT.		HOUSE SEWER
19	COMPRESSOR		PERMIT FEE		GAS PIPING
20	COMPRESSOR				PERMIT FEE
21	PERMIT FEE				

PERMIT NUMBER <b>155974</b>	REN	CONL	PLN	CHG	FEE	CONSTR. FEE	HEAT & VENT	ELECT. FEE	PLUMB. FEE	TOTAL FEES <b>450</b>	PLAN CHECKER
--------------------------------	-----	------	-----	-----	-----	-------------	-------------	------------	------------	--------------------------	--------------

BUILDING INFORMATION															
WOOD			CONCRETE			FIREPLACE			JOB ADDRESS						
CONCRETE			PIERS			MEMBRANE			OWNER						
BLOCK	FRAME	STUCCO	BRICK	CONC.	METAL	OTHER	33200 TEMESCAL			HYDRO CONDUIT					
PLASTER		DRY WALL		ROOF COVERING		RD. HHS.	USE OF BUILDING			DATE					
M-3		B.H.		PERMIT USE NO.			HYDROCEBAT SAND HOPPER			12-14-67					
SET	FRONT	DR	REAR	LOT SIZE			COMMUNITY			DISTRICT F.C.					
BACK				450			EL CERRITO UN 70			VALUATION					
PLAN CHECK FEE				MECHANICAL FEE				CONSTRUCTION FEE				LEGAL DESCRIPTION			
ELECTRICAL FEE				PLUMBING FEE				TOTAL FEE				PERMIT NUMBER			
CASH				CHECK				TOTAL FEE				SUPPLEMENT TO PERMIT			
RECEIVED BY				PLAN FILE				CONTRACTOR				RELEASE BOND			
GAINIGH				4717				LICENSE TYPE				DATE			
WATER VOLUME SEPTIC TANK				LEACH LINE				OWNER-BUILDER				CONTRACTOR			
OAL.				SQ. FT.				I hereby certify that in performance of the work for which this permit is issued I shall not employ any person in any manner whatsoever as to become subject to the Workmen's Compensation Laws of the State of California.				I hereby certify that in performance of the work for which this permit is issued I have complied with Title 8, Article 3, Sec. 3800 of the Labor Code, and a certificate or certified copy is on file with the Riverside County Building Department.			
GAL.				GAL.				Owner: <u>Hydro Conduit Corp</u>				Contractor: <u>Herbert Ruel</u>			
								Address: <u>33200 Temescal</u>				Address: <u>P.O. Box 529</u>			
								Telephone: <u>235-2420</u>				Tel. <u>235-5249</u> Lic. #			

IN ACCORDANCE WITH SEC. 302-D OF THE UNIFORM BUILDING CODE, THIS PERMIT SHALL EXPIRE IF WORK IS NOT COMMENCED WITHIN 60 DAYS. IF WORK IS SUSPENDED OR ABANDONED FOR A PERIOD OF 120 DAYS, THIS PERMIT SHALL AUTOMATICALLY BECOME NULL AND VOID.


THIS PERMIT IS ISSUED, AND SHALL CONTINUE IN EFFECT, PURSUANT TO THE TERMS AND CONDITIONS OF SEC. 3800 OF THE BUSINESS AND PROFESSIONS CODE AND AS A CONDITION OF THE ISSUANCE HEREOF THE FOLLOWING CERTIFICATE IS EXECUTED.

LETTER  FILE  **80-3-31**



OPERATION	DATE	INSPECTOR	NO.	OPERATION	DATE	INSPECTOR
<b>BUILDING APPROVALS</b>				<b>MECHANICAL APPROVALS</b>		
1			33	Ovens		
2			34	Pierings & Ducts		
3			35	Furnace Compart.		
4			36	Inlets & Outlets		
5			37	Comb. & Ret. Air		
6			38	Compressor		
7			39	Appl. Clearance		
8			40	Final		
9						
10						
11						
12						
13						
14						
<b>PLUMBING APPROVALS</b>				<b>PROGRESS CHECKS</b>		
15						
16						
17						
18						
19						
20						
21						
22						
23						
24						
25						
<b>ELECTRICAL APPROVALS</b>						
26						
27						
28						
29						
30						
31						
32						

**SEWER DISPOSAL LOCATION**



INSIDE     OUTSIDE     KEY

DEPARTMENT OF BUILDING & SAFETY  
COUNTY OF RIVERSIDE

HEADQUARTERS

CONSTRUCTION ESTIMATE			ELECTRICAL FEES			PLUMBING FEES		
NO.	Sq. Ft. @		NO.			NO.		
1	Sq. Ft. @							
2	Sq. Ft. @							
3	Sq. Ft. @							
4	Sq. Ft. @							
5	Sq. Ft. @							
6	Sq. Ft. @							
7	Sq. Ft. @							
8	Sq. Ft. @							
9	Sq. Ft. @							
10	Sq. Ft. @							
11	Sq. Ft. @							
12	Sq. Ft. @							
13	Sq. Ft. @							
14	Sq. Ft. @							
15	Sq. Ft. @							
16	Sq. Ft. @							
17	Sq. Ft. @							
18	Sq. Ft. @							
19	Sq. Ft. @							
20	Sq. Ft. @							
21	Sq. Ft. @							
22	Sq. Ft. @							
23	Sq. Ft. @							
24	Sq. Ft. @							
25	Sq. Ft. @							
26	Sq. Ft. @							
27	Sq. Ft. @							
28	Sq. Ft. @							
29	Sq. Ft. @							
30	Sq. Ft. @							
31	Sq. Ft. @							
32	Sq. Ft. @							
33	Sq. Ft. @							
34	Sq. Ft. @							
35	Sq. Ft. @							
36	Sq. Ft. @							
37	Sq. Ft. @							
38	Sq. Ft. @							
39	Sq. Ft. @							
40	Sq. Ft. @							
41	Sq. Ft. @							
42	Sq. Ft. @							
43	Sq. Ft. @							
44	Sq. Ft. @							
45	Sq. Ft. @							
46	Sq. Ft. @							
47	Sq. Ft. @							
48	Sq. Ft. @							
49	Sq. Ft. @							
50	Sq. Ft. @							
51	Sq. Ft. @							
52	Sq. Ft. @							
53	Sq. Ft. @							
54	Sq. Ft. @							
55	Sq. Ft. @							
56	Sq. Ft. @							
57	Sq. Ft. @							
58	Sq. Ft. @							
59	Sq. Ft. @							
60	Sq. Ft. @							
61	Sq. Ft. @							
62	Sq. Ft. @							
63	Sq. Ft. @							
64	Sq. Ft. @							
65	Sq. Ft. @							
66	Sq. Ft. @							
67	Sq. Ft. @							
68	Sq. Ft. @							
69	Sq. Ft. @							
70	Sq. Ft. @							
71	Sq. Ft. @							
72	Sq. Ft. @							
73	Sq. Ft. @							
74	Sq. Ft. @							
75	Sq. Ft. @							
76	Sq. Ft. @							
77	Sq. Ft. @							
78	Sq. Ft. @							
79	Sq. Ft. @							
80	Sq. Ft. @							
81	Sq. Ft. @							
82	Sq. Ft. @							
83	Sq. Ft. @							
84	Sq. Ft. @							
85	Sq. Ft. @							
86	Sq. Ft. @							
87	Sq. Ft. @							
88	Sq. Ft. @							
89	Sq. Ft. @							
90	Sq. Ft. @							
91	Sq. Ft. @							
92	Sq. Ft. @							
93	Sq. Ft. @							
94	Sq. Ft. @							
95	Sq. Ft. @							
96	Sq. Ft. @							
97	Sq. Ft. @							
98	Sq. Ft. @							
99	Sq. Ft. @							
100	Sq. Ft. @							
ESTIMATED VALUATION	\$	2240						

PERMIT NUMBER	156024	REN. DOL.	PLN. CHR. FEE	CONSTR. FEE	HEAT & VENT	ELECT. FEE	PLUMB. FEE	TOTAL FEES	PLAN CHECKER
				12.00				12.00	BRINDLEY

**BUILDING INFORMATION**

WOOD  CONCRETE  FIREPLACE   
 CONCRETE  PIERS  MEMBRANE   
 BLOCK  FRAME  STUCCO  BRICK  CONC.  METAL  OTHER   
 PLASTER  DRY WALL  ROOF COVERING  ED. RMS.

ZONE **M-3** ZONING CHECKED BY **BH** PERMIT USE NO.   
 SET  FRONT  SIDE  REAR  LOT SIZE   
 BACK

PLAN CHECK FEE \$  
 MECHANICAL FEE \$  
 CONSTRUCTION FEE \$ **12.00**  
 ELECTRICAL FEE \$  
 PLUMBING FEE \$

TOTAL FEE \$ **12.00**

CASH  CHECK  M.O.  N.C.

RECEIVED BY *[Signature]* PLAN FILE # **4715**  
 WATER VOLUME SEPTIC TANK \_\_\_\_\_ LEACH LINE \_\_\_\_\_ SEEPAGE PIT \_\_\_\_\_  
 GAL. \_\_\_\_\_ SQ. FT. \_\_\_\_\_ GAL.

JOB ADDRESS **53200 TEMESCAL** OWNER **HYDRO CONDUIT CORP**  
 USE OF BUILDING **POWER STATION #1** DATE **12-20-67**  
 COMMUNITY **EL CERRITO** DISTRICT **N** F.C. **20** UNITS **1** VALUATION **2240** OFFICE **Z**  
 LEGAL DESCRIPTION **FOR SEC 35 T4S** PERMIT NUMBER **156024**  
**R6W** SUPPLEMENT TO PERMIT

FINALE DATE \_\_\_\_\_ INSPECTOR \_\_\_\_\_ GROUP \_\_\_\_\_ TYPE \_\_\_\_\_ BOND \_\_\_\_\_ BOND CASH \_\_\_\_\_  
 CONTRACTOR \_\_\_\_\_ RELEASE BOND \_\_\_\_\_  
 LICENSE TYPE  DATE \_\_\_\_\_

In accordance with Sec. 302-D of the Uniform Building Code, this permit shall expire if work is not commenced within 60 days. If work is suspended or abandoned for a period of 120 days, this permit shall automatically become null and void.

This permit is issued, and shall continue in effect, pursuant to the terms and conditions of Sec. 3800 of the Business and Professions Code and as a condition of the issuance hereof the following certificate is executed.

**OWNER-BUILDER**  
 I hereby certify that in performance of the work for which this permit is issued I shall not employ any person in any manner whatsoever as to become subject to the Workmen's Compensation Laws of the State of California.  
 Owner **Hydro Conduit Corp**  
 Address **53200 Temescal**  
 Telephone **735-2820**

**CONTRACTOR**  
 I hereby certify that in performance of the work for which this permit is issued I have complied with Title 8, Article 3, Sec. 3800 of the Labor Code, and a certificate or certified copy is on file with the Riverside County Building Department.  
 Contractor **Steven R. Ryan**  
 Address **P.O. Box 549**  
 Tel. **235-5749** Lic. # **W.H. Ombler**

80-305

LETTER  FILE

DEPARTMENT OF BUILDING & SAFETY  
COUNTY OF RIVERSIDE

FIELD

CONSTRUCTION ESTIMATE		ELECTRICAL FEES		PLUMBING FEES	
NO.	Sq. Ft. @	NO.		NO.	
1st Fl.					
2nd Fl.					
Por.					
Gar.			POLES		
Car P.			SIGNS		DRAINAGE PIPING
Wall			TRANS. AND/OR T. CLK.		DRINKING FOUNTAIN
			MOTOR	H.P.	URINAL
			MOTOR	H.P.	WATER PIPING
			MOTOR	H.P.	FLOOR DRAIN
			MOTOR	H.P.	WATER SOFTENER
			MOTOR	H.P.	WASHER (AUTO) (DISH)
			FIXTURES		GARBAGE DISPOSAL
			OUTLETS		LAUNDRY TRAY
			SUB-PANEL		KITCHEN SINK
			RANGE AND/OR OVEN		WATER CLOSET
			WATER HEATER		LAVATORY
			SPACE HEATER		SHOWER
			CONSTRUCTION POLE		BATH TUB
			SERVICE ENTRANCE		WATER HEATER
			RESID. 1/2 SQ. FT.		SEWAGE DISPOSAL
			GARAGE 1/2 SQ. FT.		HOUSE SEWER
			PERMIT FEE		GAS PIPING
					PERMIT FEE

ESTIMATED VALUATION	\$	9340	HEAT & VENT	ELECT. FEE	PLUMB. FEE	TOTAL FEES	PLAN CHECKER
NO.						12.00	BRINDLEY

**BUILDING INFORMATION**

WOOD  CONCRETE  FIREPLACE   
 CONCRETE  PIERS  MEMBRANE   
 BLOCK  FRAM  STUCCO  BRICK  CONC.  METAL  OTHER   
 PLASTER  DRY WALL  ROOF COVERING  DO. RMS.

ZONING CHECKED BY: MI-3 15H PERMIT USE NO.

SET FRONT SIDE REAR LOT SIZE

PLAN CHECK FEE \$

MECHANICAL FEE \$

CONSTRUCTION FEE \$ 12.00

ELECTRICAL FEE \$

PLUMBING FEE \$

TOTAL FEE \$ 12.00

CASH  CHECK  M.O.  N.C.

RECEIVED BY: [Signature] PLAN FILE # 4715

WATER VOLUME SEPTIC TANK \_\_\_\_\_ GAL. LEACH LINE \_\_\_\_\_ SQ. FT. SEEPAGE PIT \_\_\_\_\_ GAL.

**JOB ADDRESS** 23300 TEMESCAL HYDRO CONDUIT CORP

**OWNER** HYDRO CONDUIT CORP

USE OF BUILDING: POWER STATION #1 DATE: 12-20-69

COMMUNITY: EL CERRITO DISTRICT: N F.C.: 20 UNITS: 1 VALUATION: 9340 OFFICE: Z

LEGAL DESCRIPTION: POR SEC 35 T4S PERMIT NUMBER: 156024

FINAL DATE: 1-31-68 INSPECTOR: [Signature] GROUP: TYPE: BOND \$ BOND CASH

CONTRACTOR: [Signature] RELEASE BOND DATE:

In accordance with Sec. 302-D of the Uniform Building Code, this permit shall expire if work is not commenced within 60 days. If work is suspended or abandoned for a period of 120 days, this permit shall automatically become null and void.

This permit is issued, and shall continue in effect, pursuant to the terms and conditions of Sec. 3800 of the Business and Professions Code and as a condition of the issuance hereof the following certificate is executed.

**OWNER-BUILDER**  
I hereby certify that in performance of the work for which this permit is issued I shall not employ any person in any manner whatsoever as to become subject to the Workmen's Compensation Laws of the State of California.

Owner: Hydro Conduit Corp  
Address: 23300 Temescal  
Telephone: 225-2426

**CONTRACTOR**  
I hereby certify that in performance of the work for which this permit is issued I have complied with Title 8, Article 3, Sec. 3800 of the Labor Code, and a certificate or certified copy is on file with the Riverside County Building Department.

Contractor: [Signature]  
Address: [Signature]  
Tel: 225-7442 Lic. # [Signature]

80-305

NO.	OPERATION	DATE	INSPECTOR	NO.	OPERATION	DATE	INSPECTOR
<b>BUILDING APPROVALS</b>				<b>MECHANICAL APPROVALS</b>			
1	Set Back			33	Ovens		
2	FTGS & FRMS			34	Plenums & Ducts		
3	Steel			35	Furnace Compart.		
4	Grout Blocks			36	Inlets & Outlets		
5	Band Beams			37	Comb. & Ref. Air		
6	Roof Deck			38	Compressor		
7	Framing			39	Appl. Clearance		
8	Vents			40	Final		
9	Garage Fire Wall						
10	Fireplace P/L <input type="checkbox"/> T/O <input type="checkbox"/>						
11	Exterior Lath						
12	Internal Lath						
13	Exterior Grade						
14	Final						
<b>PLUMBING APPROVALS</b>				<b>PROGRESS CHECKS</b>			
15	Ground Plumb						
16	Water Piping						
17	Rough Plumb						
18	Vents						
19	Sewage Disposal						
20	Sewer						
21	Water Heats						
22	Water Softener						
23	Water Service						
24	Gas Test						
25	Final						
<b>ELECTRICAL APPROVALS</b>				<b>SEWER DISPOSAL LOCATION</b>			
26	Power Pole			<div style="border: 1px solid black; width: 100%; height: 100%; position: relative;"> <span style="position: absolute; left: -40px; top: 50%; transform: translateY(-50%);">B A C K</span> <span style="position: absolute; right: -40px; top: 50%; transform: translateY(-50%);">F R O N T</span> </div>			
27	Conduit						
28	Service Entrance						
29	Wiring						
30	Fixtures						
31	Service						
32	Final						

INSIDE     OUTSIDE     KEY

JOB NO.

DATE

BY

DATE

CUSTOMER

PROJECT

SUBJECT

Permit No.	Dwg.No.	Description	Date	% Comp
155970	80-3-24	PreStress Sta. Found Concrete	1-12-68	100%
155972	Vario Dwg.	Warehouse Building	1-31-68	30%
156021	80-3-05	Pour Station # 1 Concrete	1-19-68	100%
156025	80-3-31	Sand Hopper Pit Concrete	1-12-68	100%
156026	80-3-03	Central Batch Plant Concrete	1-23-68	100%
156133	80-3-34	Cage Building(LSR) Concrete	1-31-68	0%
156134	80-3-26	Wire Storage Bldg. Concrete	1-31-68	0%

W. H. Sampley  
Plant Supt.

DEPARTMENT OF BUILDING & SAFETY  
COUNTY OF RIVERSIDE

HEADQUARTERS

CONSTRUCTION ESTIMATE				ELECTRICAL FEES				PLUMBING FEES			
NO.	DESCRIPTION	EST. VAL.	UNIT	NO.	DESCRIPTION	EST. VAL.	UNIT	NO.	DESCRIPTION	EST. VAL.	UNIT
1st Fl.	Sq. Ft.										
2nd Fl.	Sq. Ft.										
Por.	Sq. Ft.										
Gar.	Sq. Ft.										
Car P.	Sq. Ft.										
Wall	Sq. Ft.										
	Sq. Ft.										
ESTIMATED VALUATION \$ <b>2000</b>											

PERMIT NUMBER <b>156025</b>	REN	DBL	PLN CHK FEE	CONSTR. FEE <b>9.00</b>	HEAT & VENT	ELECT. FEE	PLUMB. FEE	TOTAL FEES <b>9.00</b>	PLAN CHECKER <b>BRINDLEY</b>
--------------------------------	-----	-----	-------------	----------------------------	-------------	------------	------------	---------------------------	---------------------------------

**BUILDING INFORMATION**

WOOD  CONCRETE  FIREPLACE

CONCRETE  PIERS  MEMBRANE

BLOCK  FRAME  STUCCO  BRICK  CONC.  METAL  OTHER

PLASTER  DRY WALL  ROOF COVERING  BD. RMS.

ZONE **M-3** ZONING CHECKED BY **BH** PERMIT USE NO. \_\_\_\_\_

SET FRONT SIDE REAR LOT SIZE \_\_\_\_\_

PLAN CHECK FEE \$ \_\_\_\_\_

MECHANICAL FEE \$ \_\_\_\_\_

CONSTRUCTION FEE \$ **9.00**

ELECTRICAL FEE \$ \_\_\_\_\_

PLUMBING FEE \$ \_\_\_\_\_

TOTAL FEE \$ **9.00**

CASH  CHECK  M.O.  N.C.

RECEIVED BY **Rainey** PLAN FILE # **4717**

WATER VOLUME SEPTIC TANK \_\_\_\_\_ GAL. LEACH LINE \_\_\_\_\_ SQ. FT. SEEPAGE PIT \_\_\_\_\_ GAL.

JOB ADDRESS **23200 TEMESCAL** OWNER **HYDRO CONDUIT COOP**

USE OF BUILDING **HYDROCOAT SAND HOPPER** DATE **12-20-67**

COMMUNITY **EL CERRITO N** DISTRICT **10** F.C. **1** UNITS **1** VALUATION **2000** OFFICE **7**

LEGAL DESCRIPTION **POR SEC 35 T4S R6W**

PERMIT NUMBER **156025**

SUPPLEMENT TO PERMIT

FINALED DATE \_\_\_\_\_ INSPECTOR \_\_\_\_\_ GROUP \_\_\_\_\_ TYPE \_\_\_\_\_

BOND \$ \_\_\_\_\_ BOND CASH \_\_\_\_\_

CONTRACTOR \_\_\_\_\_ RELEASE BOND \_\_\_\_\_

LICENSE-TYPE  \_\_\_\_\_ DATE \_\_\_\_\_

In accordance with Sec. 302-D of the Uniform Building Code, this permit shall expire if work is not commenced within 60 days. If work is suspended or abandoned for a period of 120 days, this permit shall automatically become null and void.

This permit is issued, and shall continue in effect, pursuant to the terms and conditions of Sec. 3800 of the Business and Professions Code and as a condition of the issuance hereof the following certificate is executed.

**OWNER-BUILDER**  
I hereby certify that in performance of the work for which this permit is issued I shall not employ any person in any manner whatsoever as to become subject to the Workmen's Compensation Laws of the State of California.  
Owner **Hydro Conduit**  
Address **23200 Temescal Exp**  
Telephone **735-5249**

**CONTRACTOR**  
I hereby certify that in performance of the work for which this permit is issued I have complied with Title 8, Article 3, Sec. 3800 of the Labor Code, and a certificate or certified copy is on file with the Riverside County Building Department.  
Contractor **Steven Rosen**  
Address **P.O. Box 549**  
Tel. **735-5249** Lic. # **WNT-1004**



DEPARTMENT OF BUILDING & SAFETY  
COUNTY OF RIVERSIDE

FIELD ✓

CONSTRUCTION ESTIMATE			ELECTRICAL FEES			PLUMBING FEES		
1st Fl.	Sq. Ft.		NO.			NO.		
2nd Fl.	Sq. Ft.							
Pgr.	Sq. Ft.							
Gar.	Sq. Ft.							
Cop. P.	Sq. Ft.							
Wall	Sq. Ft.							
	Sq. Ft.							
	Sq. Ft.							
ESTIMATED VALUATION \$ 2000								
MECHANICAL FEES								
HEAT APPLIANCE								
INLETS - OUTLETS								
M. SQ. FT. - UNIT HEATER								
M. SQ. FT. - PERF. CEILING MAT.								
APPLIANCE VENT								
GAS PIPE								
REPAIR OR ALTER								
VENT SYSTEM <input type="checkbox"/> HOOD <input type="checkbox"/> EVAP. COOL <input type="checkbox"/>								
COMPRESSOR								
COMPRESSOR								
COMPRESSOR								
PERMIT FEE								

156025	REN	DBL	PLN CHG FEE	CONSTR. FEE	HEAT & VENT	ELECT. FEE	PLUMB. FEE	TOTAL FEES	PLAN CHECKER
				9.00				9.00	BRUNNILEY

**BUILDING INFORMATION**

WOOD  CONCRETE  FIREPLACE

CONCRETE  PIERS  MEMBRANE

BLOCK  FRAME  STUCCO  BRICK  CONC.  METAL  OTHER

PLASTER  DR. WALL  ROOF COVERING  BD. RMS.

ZONE **111-3** ZONING CHECKED BY **BH** PERMIT USE NO. \_\_\_\_\_

SET FRONT  SIDE  REAR  LOT SIZE \_\_\_\_\_

PLAN CHECK FEE \$ \_\_\_\_\_

MECHANICAL FEE \$ \_\_\_\_\_

CONSTRUCTION FEE \$ **9.00**

ELECTRICAL FEE \$ \_\_\_\_\_

PLUMBING FEE \$ \_\_\_\_\_

TOTAL FEE \$ **9.00**

CASH  CHECK  M.O.  N.C.

RECEIVED BY *Rainey* PLAN FILE # **4717**

WATER VOLUME SEPTIC TANK \_\_\_\_\_ GAL. LEACH LINE \_\_\_\_\_ SQ. FT. SEEPAGE PIT \_\_\_\_\_ GAL.

**JOB ADDRESS** 23200 TEMESCAL HYDRO CONDUIT ROAD

**OWNER** HYDROCOAT SAND HARVEST

DATE 12-30-67

USE OF BUILDING HYDROCOAT SAND HARVEST

COMMUNITY EL CERRITO DISTRICT N 10 UNITS 1 VALUATION 2000 OFFICE 7

LEGAL DESCRIPTION PAR SEC 35 T4S

FINALED DATE 1-3-68 INSPECTOR Family by Electric GROUP TYPE BOND \$ BOND CASH

CONTRACTOR RELEASE BOND

LICENSE-TYPE \_\_\_\_\_ DATE

In accordance with Sec. 302-D of the Uniform Building Code, this permit shall expire if work is not commenced within 60 days. If work is suspended or abandoned for a period of 120 days, this permit shall automatically become null and void.

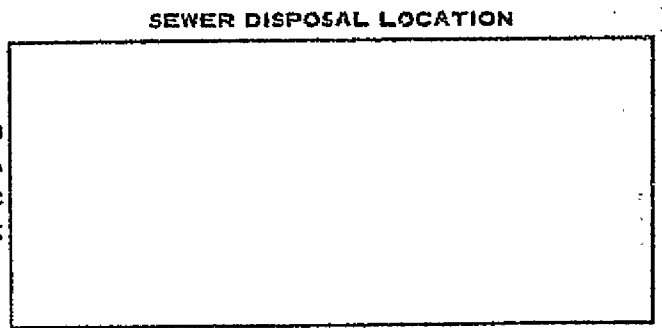
This permit is issued, and shall continue in effect, pursuant to the terms and conditions of Sec. 3800 of the Business and Professions Code and as a condition of the issuance hereof the following certificate is executed.

**OWNER-BUILDER**  
I hereby certify that in performance of the work for which this permit is issued I shall not employ any person in any manner whatsoever as to become subject to the Workmen's Compensation Laws of the State of California.  
Owner *Hydro Coat Sand Harvest*  
Address \_\_\_\_\_  
Telephone \_\_\_\_\_

**CONTRACTOR**  
I hereby certify that in performance of the work for which this permit is issued I have complied with Title 8, Article 3, Sec. 3800 of the Labor Code, and a certificate or certified copy is on file with the Riverside County Building Department.  
Contractor *Family by Electric*  
Address \_\_\_\_\_  
Tel. \_\_\_\_\_ Lic. # \_\_\_\_\_

80-3-31

NO.	OPERATION	DATE	INSPECTOR	NO.	OPERATION	DATE	INSPECTOR
<b>BUILDING APPROVALS</b>				<b>MECHANICAL APPROVALS</b>			
1	Set Back			33	Ovens		
2	ETGS & FRMS			34	Plenums & Ducts		
3	Steel			35	Furnace Compart.		
4	Grout Stecks			36	Inlets & Outlets		
5	Band Beams			37	Comb. & Ret. Air		
6	Roof Deck			38	Compressor		
7	Framing			39	Appl. Clearance		
8	Vents			40	Final		
9	Garage Fire Wall						
10	Fireplace - P/L <input type="checkbox"/> T/O <input type="checkbox"/>						
11	Exterior Loth						
12	Internal Loth						
13	Exterior Grade						
14	Final						
<b>PLUMBING APPROVALS</b>				<b>PROGRESS CHECKS</b>			
15	Ground Plumb						
16	Water Piping						
17	Rough Plumb						
18	Vents						
19	Sewage Disposal						
20	Sewer						
21	Water Heater						
22	Water Softener						
23	Water Service						
24	Gas Test						
25	Final						
<b>ELECTRICAL APPROVALS</b>							
26	Power Pole						
27	Conduit						
28	Service Entrance						
29	Wiring						
30	Fixtures						
31	Service						
32	Final						



JOB NO. \_\_\_\_\_ DATE \_\_\_\_\_ BY \_\_\_\_\_ CHK \_\_\_\_\_  
 CUSTOMER \_\_\_\_\_ PROJECT \_\_\_\_\_  
 SUBJECT \_\_\_\_\_

Permit No.	Dwg. No.	Description	Date	% Comp	
<u>155970</u>	80-3-24	PreStress Sta. Found	Concrete	1-12-68	<u>100%</u>
155972	Varoo Dwg.	Warehouse	Building	1-31-68	30%
<u>156024</u>	80-3-05	Pour Station # 1	Concrete	1-19-68	<u>100%</u>
<u>156025</u>	80-3-31	Sand Hopper Pit	Concrete	1-12-68	<u>100%</u>
<u>156026</u>	80-3-05	Central Batch Plant	Concrete	1-23-68	<u>100%</u>
156133	80-3-34	Cage Building (LSR)	Concrete	1-31-68	0%
156134	80-3-26	Wire Storage Bldg.	Concrete	1-31-68	0%

*W. H. Hamby*  
Plant Supt.



DEPARTMENT OF BUILDING & SAFETY  
COUNTY OF RIVERSIDE

FIELD ✓

CONSTRUCTION ESTIMATE			ELECTRICAL FEES			PLUMBING FEES		
NO.			NO.			NO.		
	Sq. Ft. @							
	Sq. Ft. @							
	Sq. Ft. @							
	Sq. Ft. @			POLES				
	Sq. Ft. @			SIGNS				DRAINAGE PIPING
	Sq. Ft. @			TRANS. AND/OR T. CLK.				DRINKING FOUNTAIN
	Sq. Ft. @			MOTOR	H.P.			URINAL
	Sq. Ft. @			MOTOR	H.P.			WATER PIPING
	Sq. Ft. @			MOTOR	H.P.			FLOOR DRAIN
	Sq. Ft. @			MOTOR	H.P.			WATER SOFTENER
	Sq. Ft. @			MOTOR	H.P.			WASHER (AUTO) (DISH)
	Sq. Ft. @			FIXTURES				GARBAGE DISPOSAL
	Sq. Ft. @			OUTLETS				LAUNDRY TRAY
	Sq. Ft. @			SUB-PANEL				KITCHEN SINK
	Sq. Ft. @			RANGE AND/OR OVEN				WATER CLOSET
	Sq. Ft. @			WATER HEATER				LAVATORY
	Sq. Ft. @			SPACE HEATER				SHOWER
	Sq. Ft. @			CONSTRUCTION POLE				BATH TUB
	Sq. Ft. @			SERVICE ENTRANCE				WATER HEATER
	Sq. Ft. @			RESID. 12 SQ. FT.				SEWAGE DISPOSAL
	Sq. Ft. @			GARAGE 1/2 SQ. FT.				HOUSE SEWER
	Sq. Ft. @			PERMIT FEE				GAS PIPING
	Sq. Ft. @			PERMIT FEE				PERMIT FEE

ESTIMATED VALUATION \$ 3500

PERMIT NUMBER	REN	DBL	PLN CHK FEE	CONSTR. FEE	HEAT & VENT	ELECT. FEE	PLUMBS. FEE	TOTAL FEES	PLAN CHECKER
156026				15.00				15.00	BRINDLEY

BUILDING INFORMATION								JOB ADDRESS				OWNER					
WOOD			CONCRETE			FIREPLACE		43200 TERRIESTAL HYUNDAI CONDUIT CORP				DATE					
CONCRETE			PIERS			MEMBRANE		CENTRAL BHTCH PLANT FLD 2-20-67				OFFICE					
BLOCK	FRAME	STUCCO	BRICK	CONC.	METAL	OTHER		COMMUNITY	DISTRICT	F.C.	UNITS	VALUATION	OFFICE				
								FL CERRITO	N	20	1	3500	2				
PLASTER	DRY WALL	ROOF COVERINGS					RD. RMS.	LEGAL DESCRIPTION				PERMIT NUMBER					
								YUK SEC 35 T4 S BLW				156026					
ZONE	ZONING CHECKED BY			PERMIT USE NO.								SUPPLEMENT TO PERMIT					
M-1	B.H.																
SET BACK	FRONT	SIDE	REAR	LOT SIZE				FINALE DATE				INSPECTOR	GROUP	TYPE	BOND	BOND	CASH
								1-31-68				Wickert					
PLAN CHECK FEE				\$				CONTRACTOR				RELEASE BOND					
MECHANICAL FEE				\$				LICENSE-TYPE				DATE					
CONSTRUCTION FEE				\$ 15.00				<p>In accordance with Sec. 302-D of the Uniform Building Code, this permit shall expire if work is not commenced within 60 days. If work is suspended or abandoned for a period of 120 days, this permit shall automatically become null and void.</p> <p>This permit is issued, and shall continue in effect, pursuant to the terms and conditions of Sec. 3800 of the Business and Professions Code and as a condition of the issuance hereof the following certificate is executed.</p>									
ELECTRICAL FEE				\$													
PLUMBING FEE				\$													
TOTAL FEE				\$ 15.00				OWNER-BUILDER				CONTRACTOR					
CASH				CHECK				M.O.				N.C.					
RECEIVED BY				PLAN FILE				I hereby certify that in performance of the work for which this permit is issued I shall not employ any person in any manner whatsoever as to become subject to the Workmen's Compensation Laws of the State of California.				I hereby certify that in performance of the work for which this permit is issued I have complied with Title 8, Article 3, Sec. 3800 of the Labor Code, and a certificate or certified copy is on file with the Riverside County Building Department.					
WATER VOLUME SEPTIC TANK				LEACH LINE				SEEPAGE PIT				OWNER					
GAL.				SQ. FT.				GAL.				Address					
												Telephone					


LETTER  FILE

80-3-03

NO.	OPERATION	DATE	INSPECTOR	NO.	OPERATION	DATE	INSPECTOR
<b>BUILDING APPROVALS</b>				<b>MECHANICAL APPROVALS</b>			
1	Set Back			33	Ovens		
2	FTGS & FRMS			34	Plenums & Ducts		
3	Steel			35	Furnace Compart.		
4	Grout Blocks			36	Inlets & Outlets		
5	Bond Beams			37	Comb. & Ret. Air		
6	Roof Deck			38	Compressor		
7	Framing			39	Appl. Clearance		
8	Vents			40	Final		
9	Garage Fire Wall						
10	Fireplace P/L <input type="checkbox"/> T/O <input type="checkbox"/>						
11	Exterior Lath						
12	Internal Lath						
13	Exterior Grade						
14	Final						
<b>PLUMBING APPROVALS</b>							
15	Ground Plumb						
16	Water Piping						
17	Rough Plumb						
18	Vents						
19	Sewage Disposal						
20	Sewer						
21	Water Heater						
22	Water Softener						
23	Water Service						
24	Gas Test						
25	Final						
<b>ELECTRICAL APPROVALS</b>							
26	Power Pole						
27	Conduit						
28	Service Entrance						
29	Wiring						
30	Fixtures						
31	Service						
32	Final						

**PROGRESS CHECKS**

**SEWER DISPOSAL LOCATION**



INSIDE     OUTSIDE     KEY

14000  
DWER

14000  
DWER

14000  
DWER

14000  
DWER

FORM 114

# Stearns-Roger CORPORATION

PAGE THREE *if*

JOB NO. \_\_\_\_\_ DATE \_\_\_\_\_ BY \_\_\_\_\_ CH'K \_\_\_\_\_  
 CUSTOMER \_\_\_\_\_ PROJECT \_\_\_\_\_  
 SUBJECT \_\_\_\_\_

Permit No.	Dwng.No.	Description	Date	% Comp
<i>X</i> 155970	80-3-24	PreStress Sta. Found Concrete	1-12-68	100%
155972	Varco Dwng.	Warehouse Building	1-31-68	30%
<i>X</i> 156024	80-3-05	Pour Station # 1 Concrete	1-19-68	100%
<i>X</i> 156025	80-3-31	Sand Hopper Pit Concrete	1-12-68	100%
<i>X</i> 156026	80-3-03	Central Batch Plant Concrete	1-23-68	100%
156133	80-3-34	Cage Building (LSR) Concrete	1-31-68	0%
156134	80-3-26	Wire Storage Bldg. Concrete	1-31-68	0%

*W. H. Hamby*  
 Plant Supt.

**DEPARTMENT OF BUILDING & SAFETY**  
COUNTY OF RIVERSIDE

**HEADQUARTERS**

CONSTRUCTION ESTIMATE			ELECTRICAL FEES			PLUMBING FEES		
NO.	DESCRIPTION	Sq. Ft. @	NO.	DESCRIPTION		NO.	DESCRIPTION	
	1st Fl.			POLES			DRAINAGE PIPING	
	2nd Fl.			SIGNS			DRINKING FOUNTAIN	
	Por.			TRANS. ASD/ OR S. CLK.			URINAL	
	Elev.			MOTOR	H.P.		WATER PIPING	
	Gar P.			MOTOR	H.P.		FLOOR DRAIN	
	Wall			MOTOR	H.P.		WATER SOFTENER	
				MOTOR	H.P.		WASHER (AUTO) (DISH)	
				MOTOR	H.P.		GARBAGE DISPOSAL	
				MOTOR	H.P.		LAUNDRY TRAY	
				MOTOR	H.P.		KITCHEN SINK	
				MOTOR	H.P.		WATER CLOSET	
				MOTOR	H.P.		LAVATORY	
				MOTOR	H.P.		SHOWER	
				MOTOR	H.P.		BATH TUB	
				MOTOR	H.P.		WATER HEATER	
				MOTOR	H.P.		SEWAGE DISPOSAL	
				MOTOR	H.P.		HOUSE SEWER	
				MOTOR	H.P.		GAS PIPING	
				MOTOR	H.P.		PERMIT FEE	

ESTIMATED VALUATION	\$	3
MECHANICAL FEES		
HEAT APPLIANCE		
INLETS - OUTLETS		
M. SQ. FT. - UNIT HEATER		
M. SQ. FT. - PERF. CEILING MAT.		
APPLIANCE VENT		
GAS PIPE		
REPAIR OR ALTER		
VENT SYSTEM <input type="checkbox"/> HOOD <input type="checkbox"/> EVAP. COOL <input type="checkbox"/>		
COMPRESSOR		
COMPRESSOR		
COMPRESSOR		
PERMIT FEE		

PERMIT NUMBER	REN	OBL	PLN CHK FEE	CONSTR. FEE	HEAT & VENT	ELECT. FEE	PLUMB. FEE	TOTAL FEES	PLAN CHECKER
---------------	-----	-----	-------------	-------------	-------------	------------	------------	------------	--------------

156027			12 <sup>00</sup>					12 <sup>00</sup>	
--------	--	--	------------------	--	--	--	--	------------------	--

BUILDING INFORMATION				JOB ADDRESS				OWNER				
WOOD	CONCRETE	FIREPLACE		23200 TEMESCAL				HYDRO CONDUIT CORP				
CONCRETE	PIERS	MEMBRANE		USE OF BUILDING				DATE				
BLOCK	FRAME	STUCCO	BRICK	CGNC.	METAL	OTHER	WIRE STORAGE FND				12-20-87	
PLASTER DRY WALL			ROOF COVERING		NO. RMS.		COMMUNITY	DISTRICT	F.C.	UNITS	VALUATION	OFFICE
M-1			B.H.				EL CERRITO	YN	70			2
ZONING CHECKED BY			PERMIT USE NO.		LEGAL DESCRIPTION				PERMIT NUMBER			
					ROR SEC 35 T4S				156027			
SET BACK			LOT SIZE		R6W				SUPPLEMENT TO PERMIT			

PLAN CHECK FEE	\$	12 <sup>00</sup>
MECHANICAL FEE	\$	
CONSTRUCTION FEE	\$	
ELECTRICAL FEE	\$	
PLUMBING FEE	\$	
TOTAL FEE	\$	12 <sup>00</sup>

CASH	CHECK	M.O.	N.C.
RECEIVED BY	PLAN FILE #	WATER VOLUME SEPTIC TANK	
<i>Karrigh</i>	4721	LEACH LINE	
		SEEPAGE PIT	
		GAL.	SO. FT.

LETTER  FILE

80-3-26

In accordance with Sec. 302-D of the Uniform Building Code, this permit shall expire if work is not commenced within 60 days. If work is suspended or abandoned for a period of 120 days, this permit shall automatically become null and void.

This permit is issued, and shall continue in effect, pursuant to the terms and conditions of Sec. 2800 of the Business and Professions Code and as a condition of the issuance hereof the following certificate is executed.

<p><b>OWNER-BUILDER</b></p> <p>I hereby certify that in performance of the work for which this permit is issued I shall not employ any person in any manner whatsoever as to become subject to the Workmen's Compensation Laws of the State of California.</p> <p>Owner <u>Hydro Conduit Corp.</u> Address <u>23200 Temescal</u> Telephone <u>235-2420</u></p>	<p><b>CONTRACTOR</b></p> <p>I hereby certify that in performance of the work for which this permit is issued I have complied with Title 8, Article 3, Sec. 3800 of the Labor Code, and a certificate or certified copy is on file with the Riverside County Building Department.</p> <p>Contractor <u>Stevens Ruelv</u> Address <u>P.O. Box 5490</u> Tel. <u>235-5249</u> Lic. # <u>207101027</u></p>
------------------------------------------------------------------------------------------------------------------------------------------------------------------------------------------------------------------------------------------------------------------------------------------------------------------------------------------------------------------------	---------------------------------------------------------------------------------------------------------------------------------------------------------------------------------------------------------------------------------------------------------------------------------------------------------------------------------------------------------------------------------------------------------------



DEPARTMENT OF BUILDING & SAFETY  
COUNTY OF RIVERSIDE

FIELD

CONSTRUCTION ESTIMATE		ELECTRICAL FEES		PLUMBING FEES	
NO.	Sq. Ft. @	NO.		NO.	
1st Fl.			POLES		
2nd Fl.			SIGNS		DRAINAGE PIPING
Por.			TRANS. AND/OR T. CLK.		DRINKING FOUNTAIN
Gar.			MOTOR H.P.		URINAL
Gar P.			MOTOR H.P.		WATER PIPING
Wall			MOTOR H.P.		FLOOR DRAIN
			MOTOR H.P.		WATER SOFTENER
			MOTOR H.P.		WASHER (AUTO) (DISH)
			FIXTURES		GARBAGE DISPOSAL
			OUTLETS		LAUNDRY TRAY
			SUB-PANEL		KITCHEN SINK
			RANGE AND/OR OVEN		WATER CLOSET
			WATER HEATER		LAVATORY
			SPACE HEATER		SHOWER
			CONSTRUCTION POLE		BATH TUB
			SERVICE ENTRANCE		WATER HEATER
			RESID. 1/2 SQ. FT.		SEWAGE DISPOSAL
			GARAGE 1/2 SQ. FT.		HOUSE SEWER
			PERMIT FEE		GAS PIPING
					PERMIT FEE

ESTIMATED VALUATION \$ 3000

PERMIT NUMBER <b>156027</b>	REN	DBL	PLN CHK FEE <b>12<sup>00</sup></b>	CONSTR. FEE	HEAT & VENT	ELECT. FEE	PLUMB. FEE	TOTAL FEES <b>12<sup>00</sup></b>	PLAN CHECKER
--------------------------------	-----	-----	---------------------------------------	-------------	-------------	------------	------------	--------------------------------------	--------------

BUILDING INFORMATION									
WOOD	CONCRETE	PIERS	FIREPLACE	MEMBRANE					
CONCRETE	PIERS	MEMBRANE							
BLOCK	FRAME	STUCCO	BRICK	CONC.	METAL	OTHER			
PLASTER	DRY WALL	ROOF COVERING	BD. RMS.						
ZONE <b>M-1</b>	ZONING CHECKED BY <b>B.H.</b>	PERMIT USE NO.							
SET BACK	FRONT	SIDE	REAR	LOT SIZE					
PLAN CHECK FEE	\$	<b>12<sup>00</sup></b>							
MECHANICAL FEE	\$								
CONSTRUCTION FEE	\$								
ELECTRICAL FEE	\$								
PLUMBING FEE	\$								
TOTAL FEE	\$	<b>12<sup>00</sup></b>							

JOB ADDRESS <b>2330 TEMPE CAL</b>	OWNER <b>HYUNG CONCRETE Corp</b>
USE OF BUILDING <b>WIRE STORAGE FLD</b>	DATE <b>12-30-07</b>
COMMUNITY <b>EL CERRITO</b>	DISTRICT <b>70</b>
LEGAL DESCRIPTION <b>16R SEL 35 T 4 S</b>	PERMIT NUMBER <b>156027</b>
FINAL DATE <b>1-4-08</b>	INSPECTOR <b>Raigh</b>
CONTRACTOR	GROUP
LICENSE TYPE	TYPE

In accordance with Sec. 302-D of the Uniform Building Code, this permit shall expire if work is not commenced within 60 days. If work is suspended or abandoned for a period of 120 days, this permit shall automatically become null and void.

This permit is issued, and shall continue in effect, pursuant to the terms and conditions of Sec. 3800 of the Business and Professions Code and as a condition of the issuance hereof the following certificate is executed.

**OWNER-BUILDER**  
I hereby certify that in performance of the work for which this permit is issued I shall not employ any person in any manner whatsoever as to become subject to the Workmen's Compensation Laws of the State of California.  
Owner **H. [Signature]**  
Address \_\_\_\_\_  
Telephone **80-3-26**


**CONTRACTOR**  
I hereby certify that in performance of the work for which this permit is issued I have complied with Title 8, Article 3, Sec. 3800 of the Labor Code, and a certificate or certified copy is on file with the Riverside County Building Department.  
Contractor \_\_\_\_\_  
Address \_\_\_\_\_  
Tel. \_\_\_\_\_ Lic. # \_\_\_\_\_

CASH	CHECK	M.O.	N.E.
RECEIVED BY <b>Raigh</b>	PLAN FILE <b>4721</b>	LEACH LINE	SEEPAGE PIT
WATER VOLUME SEPTIC TANK	GAL.	SO. FT.	GAL.

LETTER  FILE

NO.	OPERATION	DATE	INSPECTOR	NO.	OPERATION	DATE	INSPECTOR
<b>BUILDING APPROVALS</b>				<b>MECHANICAL APPROVALS</b>			
1	Set Back			33	Ovens		
2	FTGS & FRMS			34	Plenums & Ducts		
3	Steel			35	Furnace Compart.		
4	Grout Blocks			36	Inlets & Outlets		
5	Band Beams			37	Comb. & Ret. Air		
6	Roof Deck			38	Compressor		
7	Framing			39	Appl. Clearance		
8	Vents			40	Final		
9	Garage Fire Wall						
10	Fireplate P/L <input type="checkbox"/> T/O <input type="checkbox"/>						
11	Exterior Lath						
12	Internal Lath			OPEN NO.	<b>PROGRESS CHECKS</b>		
13	Exterior Grade						
14	Final						
<b>PLUMBING APPROVALS</b>							
15	Ground Plumb						
16	Water Piping						
17	Rough Plumb						
18	Vents						
19	Sewage Disposal						
20	Sewer						
21	Water Heater						
22	Water Softener						
23	Water Service						
24	Gas Test						
25	Final						
<b>ELECTRICAL APPROVALS</b>							
26	Power Pole						
27	Conduit						
28	Service Entrance						
29	Wiring						
30	Fixtures						
31	Service						
32	Final						

**SEWER DISPOSAL LOCATION**



B  
A  
C  
K

F  
R  
O  
N  
T

INSIDE   
  OUTSIDE   
  KEY

DEPARTMENT OF BUILDING & SAFETY  
COUNTY OF RIVERSIDE

HEADQUARTERS

CONSTRUCTION ESTIMATE			ELECTRICAL FEES			PLUMBING FEES		
NO.	DESCRIPTION	AMOUNT	NO.	DESCRIPTION	AMOUNT	NO.	DESCRIPTION	AMOUNT
1st Fl.	Sq. Ft. @			POSES				
2nd Fl.	Sq. Ft. @			SIGNS			DRAINAGE PIPING	
Por.	Sq. Ft. @			TRANS. AND/OR Y. CLR.			DRINKING FOUNTAIN	
Gar.	Sq. Ft. @			MOTOR	H.P.		URINAL	
Car P.	Sq. Ft. @			MOTOR	H.P.		WATER PIPING	
Wall	Sq. Ft. @			MOTOR	H.P.		FLOOR DRAIN	
	Sq. Ft. @			MOTOR	H.P.		WATER SOFTENER	
	Sq. Ft. @			MOTOR	H.P.		WASHER (AUTG) (DISH)	
	Sq. Ft. @			FIXTURES			GARBAGE DISPOSAL	
	Sq. Ft. @			OUTLETS			LAUNDRY TRAY	
	Sq. Ft. @			SUB-PANEL			KITCHEN SINK	
	Sq. Ft. @			RANGE AND/OR OVEN			WATER CLOSET	
	Sq. Ft. @			WATER HEATER			LAVATORY	
	Sq. Ft. @			SPACE HEATER			SHOWER	
	Sq. Ft. @			CONSTRUCTION POLE			BATH TUB	
	Sq. Ft. @			SERVICE ENTRANCE			WATER HEATER	
	Sq. Ft. @			RESID. 16 SQ. FT.			SEWAGE DISPOSAL	
	Sq. Ft. @			GARAGE 16 SQ. FT.			HOUSE SEWER	
	Sq. Ft. @			PERMIT FEE			GAS PIPING	
	Sq. Ft. @						PERMIT FEE	

ESTIMATED VALUATION	\$	MECHANICAL FEES	CONSTR. FEE	HEAT & VERT	ELECT. FEE	PLUMB. FEE	TOTAL FEES	PLAN CHECKER
							15.00	

BUILDING INFORMATION				JOB ADDRESS				OWNER				
WOOD	CONCRETE	FIREPLACE		23200 TEMESCAL				HYDRO CONDUIT CORP				
CONCRETE	PIERS	MEMBRANE		CABLE STRUCTURE FND				DATE 12-20-67				
BLOCK	FRAME	STUCCO	BRICK	CONC.	METAL	OTHER	COMMUNITY	DISTRICT	F.C.	UNITS	VALUATION	OFFICE
PLASTER	DRY WALL	ROOF COVERING		ER BERRITO		Y/N	70					2

ZONE	IM-3	ZONING CHECKED BY	B.H.	PERMIT USE NO.	PARSES 35 T4S R6W	LEGAL DESCRIPTION	PERMIT NUMBER				
SET BACK	FRONT	SIDE	REAR	LOT SIZE	FINALED DATE	INSPECTOR	GROUP	TYPE	BOND	BOND	CASH
PLAN CHECK FEE	\$	15.00			CONTRACTOR				\$		
MECHANICAL FEE	\$				LICENSE-TYPE				RELEASE BOND		
CONSTRUCTION FEE	\$				In accordance with Sec. 302-D of the Uniform Building Code, this permit shall expire if work is not commenced within 60 days. If work is suspended or abandoned for a period of 120 days, this permit shall automatically become null and void.						
ELECTRICAL FEE	\$				This permit is issued, and shall continue in effect, pursuant to the terms and conditions of Sec. 3800 of the Business and Professions Code and as a condition of the issuance hereof the following certificate is executed.						
PLUMBING FEE	\$				OWNER-BUILDER			CONTRACTOR			
TOTAL FEE	\$	15.00			I hereby certify that in performance of the work for which this permit is issued I shall not employ any person in any manner whatsoever as to become subject to the Workmen's Compensation Laws of the State of California.						

CASH	CHECK	M.O.	N.C.	PLAN FILE	4720	OWNER	HYDRO CONDUIT CORP
RECEIVED BY	WATER VOLUME SEPTIC TANK		LEACH LINE	SEEPAGE PIT	Address	23200 TEMESCAL CRI	
GAL.		SO. FT.	GAL.	Telephone	735-2420		

LETTER  FILE

80-3-34

DEPARTMENT OF BUILDING & SAFETY  
COUNTY OF RIVERSIDE

FIELD ✓

CONSTRUCTION ESTIMATE			ELECTRICAL FEES			PLUMBING FEES		
1st Fl.	Sq. Ft. @		NO.			NO.		
2nd Fl.	Sq. Ft. @							
Por.	Sq. Ft. @							
Gar.	Sq. Ft. @							
Car P.	Sq. Ft. @							
Wall	Sq. Ft. @							
	Sq. Ft. @							
ESTIMATED VALUATION \$								
MECHANICAL FEES			ELECTRICAL FEES			PLUMBING FEES		
HEAT APPLIANCE			MOTOR	H.P.		WATER SOFTENER		
INLETS - OUTLETS			MOTOR	H.P.		WASHER (AUTO) (DISH)		
M. SQ. FT. - UNIT HEATER			MOTOR	H.P.		GARBAGE DISPOSAL		
M. SQ. FT. - PERF. CEILING MAT.			MOTOR	H.P.		LAUNDRY TRAY		
APPLIANCE VENT			MOTOR	H.P.		KITCHEN SINK		
GAS PIPE			MOTOR	H.P.		WATER CLOSET		
REPAIR OR ALTER			RANGE AND/OR OVEN			LAVATORY		
VENT SYSTEM <input type="checkbox"/> HOOD <input type="checkbox"/> EVAP. COOL <input type="checkbox"/>			WATER HEATER			SHOWER		
COMPRESSOR			SPACE HEATER			BATH TUB		
COMPRESSOR			CONSTRUCTION POLE			WATER HEATER		
COMPRESSOR			SERVICE ENTRANCE			SEWAGE DISPOSAL		
PERMIT FEE			RESID. 1/2 SQ. FT.			HOUSE SEWER		
			GARAGE 1/2 SQ. FT.			GAS PIPING		
			PERMIT FEE			PERMIT FEE		

PERMIT NUMBER: **156028**    RRK:    DBL:    PLM CHG FEE: **15.00**    CONDR. FEE:    HEAT & VENT:    ELECT. FEE:    PLUMB. FEE:    TOTAL FEES: **15.00**    PLAN CHECKER:

**BUILDING INFORMATION**

WOOD:  CONCRETE:  FIREPLACE:   
 CONCRETE:  PIERS:  MEMBRANE:   
 BLOCK:  FRAME:  STUCCO:  BRICK:  CONC.:  METAL:  OTHER:   
 PLASTER:  DRY WALL:  ROOF COVERING:  DO. RMS.:

ZONE: **111-3**    ZONING CHECKED BY: **B.H.**    PERMIT USE NO.: **15**

SET BACK: FRONT:  SIDE:  REAR:     LOT SIZE: **15**

PLAN CHECK FEE: \$    MECHANICAL FEE: \$    CONSTRUCTION FEE: \$    ELECTRICAL FEE: \$    PLUMBING FEE: \$

**TOTAL FEE: \$ 15.00**

CASH:  CHECK:  M.O.:  N.E.:

**JOB ADDRESS:** **33200 TEMESCAL HYDROBOND UNIT B, KP**

**OWNER:** **DATE: 12-20-68**

**USE OF BUILDING:** **CLUB STRUCTURE FND**

**COMMUNITY:** **E. CERRITO**    **DISTRICT:** **Y/N**    **F.C.:** **70**    **CHITS:** **Z**

**LEGAL DESCRIPTION:** **PARCELS 35 T4S R6W**

**PERMIT NUMBER:** **156028**

**SUPPLEMENT TO PERMIT:**

**FINAL DATE:** **1-4-69**    **INSPECTOR:** **Rainey**    **GROUP:**    **TYPE:**

**CONTRACTOR:**    **RELEASE BOND:**    **DATE:**

In accordance with Sec. 302-D of the Uniform Building Code, this permit shall expire if work is not commenced within 60 days. If work is suspended or abandoned for a period of 120 days, this permit shall automatically become null and void.

This permit is issued, and shall continue in effect, pursuant to the terms and conditions of Sec. 3800 of the Business and Professions Code and as a condition of the issuance hereof the following certificate is executed.

**OWNER-BUILDER**  
I hereby certify that in performance of the work for which this permit is issued I shall not employ any person in any manner whatsoever as to become subject to the Workmen's Compensation Laws of the State of California.

Owner: **Stanley...**  
Address: **...**  
Telephone: **...**

**CONTRACTOR**  
I hereby certify that in performance of the work for which this permit is issued I have complied with Title 8, Article 3, Sec. 3800 of the Labor Code, and a certificate or certified copy is on file with the Riverside County Building Department.


Contractor: **...**  
Address: **...**  
Tel.: **...** Lic. # **...**

RECEIVED BY: **Rainey**    PLAN FILE # **4720**

WATER VOLUME SEPTIC TANK: **...** GAL.    LEACH LINE: **...** SO. FT.    BEEPAGE PIT: **...** GAL.

NO.	OPERATION	DATE	INSPECTOR	NO.	OPERATION	DATE	INSPECTOR
<b>BUILDING APPROVALS</b>				<b>MECHANICAL APPROVALS</b>			
1	Set Back			33	Ovens		
2	FTGS & FRMS			34	Plenums & Ducts		
3	Steel			35	Furnace Compart.		
4	Grout Blocks			36	Inlets & Outlets		
5	Band Beams			37	Comb. & Ret. Air		
6	Roof Deck			38	Compressor		
7	Framing			39	Appl. Clearance		
8	Vents			40	Final		
9	Garage Fire Wall						
10	Fireplace. P/L <input type="checkbox"/> T/O <input type="checkbox"/>						
11	Exterior Lath						
12	Internal Lath			OPEN NO.	<b>PROGRESS CHECKS</b>		
13	Exterior Grade						
14	Final						
<b>PLUMBING APPROVALS</b>							
15	Ground Plumb						
16	Water Piping						
17	Rough Plumb						
18	Vents						
19	Sewage Disposal						
20	Sewer						
21	Water Heater						
22	Water Softener						
23	Water Service						
24	Gas Test						
25	Final						
<b>ELECTRICAL APPROVALS</b>							
26	Power Pole						
27	Conduit						
28	Service Entrance						
29	Wiring						
30	Fixtures						
31	Service						
32	Final						

**SEWER DISPOSAL LOCATION**



INSIDE     OUTSIDE     KEY

DEPARTMENT OF BUILDING & SAFETY  
COUNTY OF RIVERSIDE

HEADQUARTERS

CONSTRUCTION ESTIMATE		ELECTRICAL FEES		PLUMBING FEES	
NO.	DESCRIPTION	NO.	DESCRIPTION	NO.	DESCRIPTION
1	50. FT. A	1	FOLIE		
2	50. FT. B	2	TRASH. REC./OC. T. SW.		
3	50. FT. C	3	MOTOR H.P.		URINAGE PIPES
4	50. FT. D	4	MOTOR H.P.		ODIENSIS FOUNTAIN
5	50. FT. E	5	MOTOR H.P.		URINAL
6	50. FT. F	6	MOTOR H.P.		WATER PIPES
7	50. FT. G	7	MOTOR H.P.		FLOOR DRAIN
8	50. FT. H	8	MOTOR H.P.		WATER SOFTENER
9	50. FT. I	9	MOTOR H.P.		WASHER (AUTO) (DISH)
10	50. FT. J	10	MOTOR H.P.		GASGAS DISPOSAL
11	50. FT. K	11	MOTOR H.P.		LAUNDRY TUB
12	50. FT. L	12	MOTOR H.P.		KITCHEN SINK
13	50. FT. M	13	MOTOR H.P.		WATER CLOSET
14	50. FT. N	14	MOTOR H.P.		LAUNDRY
15	50. FT. O	15	MOTOR H.P.		SINK
16	50. FT. P	16	MOTOR H.P.		BATH TUB
17	50. FT. Q	17	MOTOR H.P.		WATER HEATER
18	50. FT. R	18	MOTOR H.P.		SEWAGE DISPOSAL
19	50. FT. S	19	MOTOR H.P.		HOUR TOWER
20	50. FT. T	20	MOTOR H.P.		GAS PIPING
21	50. FT. U	21	MOTOR H.P.		PERMIT FEE

ESTIMATED VALUATION IS 2000

MECHANICAL FEES		ELECTRICAL FEES		PLUMBING FEES	
NO.	DESCRIPTION	NO.	DESCRIPTION	NO.	DESCRIPTION
1	HEAVY APPLIANCE	1	OUTLETS	1	LAUNDRY TUB
2	INLETS - OUTLETS	2	SUB-PANEL	2	KITCHEN SINK
3	M. SQ. FT. - UNIT HEATER	3	RANGE AND/OR OVEN	3	WATER CLOSET
4	M. SQ. FT. - PERF. CEILING MAT.	4	WATER HEATER	4	LAUNDRY
5	APPLIANCE VENT	5	SPACE HEATER	5	SINK
6	GAS PIPE	6	CONSTRUCTION POLE	6	BATH TUB
7	REPAIR OR ALTER	7	SERVICE ENTRANCE	7	WATER HEATER
8	VENT SYSTEM <input type="checkbox"/> HODD <input type="checkbox"/> EVAP. COOL <input type="checkbox"/>	8	RESID. 10 SQ. FT.	8	SEWAGE DISPOSAL
9	COMPRESSOR	9	GARAGE 16 SQ. FT.	9	HOUR TOWER
10	COMPRESSOR	10	PERMIT FEE	10	GAS PIPING
11	COMPRESSOR	11	PERMIT FEE	11	PERMIT FEE

PERMIT NUMBER 156123	REV	DBL	PLN CHR FEE	CONTR. FEE 9.00	HEAT & VENT	ELECT. FEE 4.20	PLUMR. FEE	TOTAL FEES 13.20	PLAN CHECKER BRIDLEY
-------------------------	-----	-----	-------------	--------------------	-------------	--------------------	------------	---------------------	-------------------------

BUILDING INFORMATION									
WOOD		CONCRETE		FIREPLACE		PIERS		MEMBRANE	
CONCRETE	<input checked="" type="checkbox"/>	PIERS	<input type="checkbox"/>	MEMBRANE	<input type="checkbox"/>	CONCRETE	<input type="checkbox"/>	METAL	<input type="checkbox"/>
BLACK	<input type="checkbox"/>	FRAME	<input type="checkbox"/>	STUCCO	<input type="checkbox"/>	BRICK	<input type="checkbox"/>	CONC.	<input type="checkbox"/>
PLASTER	<input type="checkbox"/>	DAY WALL	<input type="checkbox"/>	ROOF COVERING	<input type="checkbox"/>	DD. GND.	<input type="checkbox"/>		<input type="checkbox"/>

JOB ADDRESS 12950 TEMESCAL	OWNER FOSTER, SAND
USE OF BUILDING SCALES FND.	DATE 1-4-68
COMMUNITY EL GERBITA	DISTRICT N 10
F.C. 1	UNITS 1
VALUATION 2000	OFFICE 2
LEGAL DESCRIPTION FOR SEC 27 T4S R6W	PERMIT NUMBER 156123
SUPPLEMENT TO PERMIT	

ZONE M-3	SENDER CHECKED BY B.H.	PERMIT USE NO. 4707
SET BACK	FRONT 50	SIDE 50
	REAR 50	LGT BIZZ

FINALE DATE	INSPECTOR	GROUP	TYPE	BOND	BOND	CASH

PLAN CHECK FEE	\$
MECHANICAL FEES	\$
CONSTRUCTION FEE	\$ 9.00
ELECTRICAL FEE	\$ 4.20
PLUMBING FEE	\$
TOTAL FEE	\$ 13.20

CONTRACTOR  
RELEASE BOND  
DATE

In accordance with Sec. 202-D of the Uniform Building Code, this permit shall expire if work is not commenced within 60 days. If work is suspended or abandoned for a period of 120 days, this permit shall automatically become null and void.

This permit is issued, and shall continue in effect, pursuant to the terms and conditions of Sec. 3000 of the Business and Professions Code and as a condition of the issuance hereof the following certificate is executed.

**OWNER-BUILDER**  
I hereby certify that in performance of the work for which this permit is issued I shall not employ any person in any manner whatsoever as to become subject to the Workmen's Compensation Laws of the State of California.  
Owner: *[Signature]*  
Address: 715 S. HARBOR  
Telephone: 595-1123

**CONTRACTOR**  
I hereby certify that in performance of the work for which this permit is issued I have complied with Title 8, Article 3, Sec. 3800 of the Labor Code, and a certificate or certified copy is on file with the Riverside County Building Department.  
Contractor: \_\_\_\_\_  
Address: \_\_\_\_\_  
Tel. \_\_\_\_\_ Lic. # \_\_\_\_\_

CASH <input checked="" type="checkbox"/>	CHECK <input type="checkbox"/>	RECEIVED BY <i>[Signature]</i>	PLAN FILE # 4707
WATER VOLUME REPORT TANK	GAL.	SO. FT.	GAL.

LETTER  FILE

*[Handwritten mark]*

FULLERTON, CAL.

V

DEPARTMENT OF BUILDING & SAFETY  
COUNTY OF RIVERSIDE

FIELD

CONSTRUCTION ESTIMATE		ELECTRICAL FEES		PLUMBING FEES	
NO.	NO.	NO.		NO.	
1st Fl.	Sq. Ft. 8				
2nd Fl.	Sq. Ft. 8				
Por.	Sq. Ft. 8				
Gar.	Sq. Ft. 8		POLES		
Gar P.	Sq. Ft. 8		SIGNS		SEWAGE PIPING
Wall	Sq. Ft. 8		TRANS. AND/OR T. C.B.		DRINKING FOUNTAIN
	Sq. Ft. 8		MOTOR	H.P.	URINAL
	Sq. Ft. 8		MOTOR	H.P.	WATER PIPING
	Sq. Ft. 8		MOTOR	H.P.	FLOOR DRAIN
	Sq. Ft. 8		MOTOR	H.P.	WATER SOFTENER
	Sq. Ft. 8		MOTOR	H.P.	WASHER (AUTO) (DISH)
	Sq. Ft. 8		MOTOR	H.P.	SEWAGE DISPOSAL
	Sq. Ft. 8		MOTOR	H.P.	LAUNDRY TRAY
	Sq. Ft. 8		MOTOR	H.P.	KITCHEN SINK
	Sq. Ft. 8		MOTOR	H.P.	WATER CLOSET
	Sq. Ft. 8		MOTOR	H.P.	LAVATORY
	Sq. Ft. 8		MOTOR	H.P.	CROWER
	Sq. Ft. 8		MOTOR	H.P.	BATH TUB
	Sq. Ft. 8		MOTOR	H.P.	WATER HEATER
	Sq. Ft. 8		MOTOR	H.P.	SEWAGE DISPOSAL
	Sq. Ft. 8		MOTOR	H.P.	HOUSE SEWER
	Sq. Ft. 8		MOTOR	H.P.	GAS PIPING
	Sq. Ft. 8		MOTOR	H.P.	PERMIT FEE

ESTIMATED VALUATION	13,000	MECHANICAL FEES	9.00	ELECTRICAL FEE	4.30	PLUMBING FEE	13.30	TOTAL FEES	13.30	PLAN CHECKER	BUNDLEY
---------------------	--------	-----------------	------	----------------	------	--------------	-------	------------	-------	--------------	---------

**BUILDING INFORMATION**

WOOD  CONCRETE  FIREPLACE

CONCRETE  PIERS  MEMBRANE

BLOCK  FRAME  STUCCO  BRICK  CONC.  METAL  OTHER

PLASTER  DRY WALL  ROOF COVERING  DO. PMS.

LOAN # 11-3 ZONING CHECKED BY B.H. PERMIT USE NO. 11-3 707

SET FRONT 50 SIDE 50 REAR 50 LOT SIZE 5

PLAN CHECK FEE \$

MECHANICAL FEE \$ 9.00

CONSTRUCTION FEE \$

ELECTRICAL FEE \$ 4.30

PLUMBING FEE \$

TOTAL FEE \$ 13.30

CASH  CHECK  M.O.  R.C.

RECEIVED BY W. H. ... PLAN FILE # 4707

WATER VOLUME SEPTIC TANK \_\_\_\_\_ GAL. LEACH LINE \_\_\_\_\_ SQ. FT. SEWAGE PIT \_\_\_\_\_ GAL.

**JOB ADDRESS** 22950 TEMERICAL FOSTER SAND

**OWNER** SCALE: F.V.D.

**USE OF BUILDING** SCALE: F.V.D.

**DATE** 1-4-68

**COMMUNITY** EL CERRITO **DISTRICT** N 10 **F.C.**  **UNITS** 1 **VALUATION** 2000 **OFFICE** 2

**LEGAL DESCRIPTION** FOR SEC 29 T4S R6W

**PERMIT NUMBER** 156123

**SUPPLEMENT TO PERMIT**

**FINAL DATE** 1-10-68 **INSPECTOR** Hughes **GROUP** \_\_\_\_\_ **TYPE** \_\_\_\_\_

**CONTRACTOR** \_\_\_\_\_

**LICENSE TYPE**  **DATE** \_\_\_\_\_

In accordance with Sec. 302-D of the Uniform Building Code, this permit shall expire if work is not commenced within 60 days. If work is suspended or abandoned for a period of 120 days, this permit shall automatically become null and void.

This permit is issued, and shall continue in effect, pursuant to the terms and conditions of Sec. 3800 of the Business and Professions Code and as a condition of the issuance hereof the following certificate is executed.

**OWNER-BUILDER**  
I hereby certify that in performance of the work for which this permit is issued I shall not employ any person in any manner whatsoever as to become subject to the Workman's Compensation Laws of the State of California.

**CONTRACTOR**  
I hereby certify that in performance of the work for which this permit is issued I have complied with Title 8, Article 9, Sec. 3800 of the Labor Code, and a certificate or certified copy is on file with the Riverside County Building Department.

**Owner** \_\_\_\_\_ **Contractor** \_\_\_\_\_

**Address** 625 S. ... **Address** \_\_\_\_\_


**Telephone** 625-1133 **Tel.** \_\_\_\_\_ **Lic. #** \_\_\_\_\_

LETTER  FILE



NO.	OPERATION	DATE	INSPECTOR	NO.	OPERATION	DATE	INSPECTOR
<b>BUILDING APPROVALS</b>				<b>MECHANICAL APPROVALS</b>			
1	Set Back			33	Ovens		
2	PTCA & FRAS			34	Plenums & Ducts		
3	Steel			35	Furnace Compart.		
4	Grout Blocks			36	Inlets & Outlets		
5	Bond Beams			37	Comb. & Ret. Air		
6	Roof Deck			38	Compressor		
7	Framing			39	Appl. Clearance		
8	Vents			40	Final		
9	Garage Fire Wall						
10	Fluepipes <input type="checkbox"/> B/L <input type="checkbox"/> T/O <input type="checkbox"/>						
11	Exterior Loth						
12	Internal Loth			CPN NO.	<b>PROGRESS CHECKS</b>		
13	Exterior Grade			28	<i>NOT READY Water 1-9-68</i> <i>Foundation inspected by</i> <i>Engineer for Seale Co. Hughes</i> <i>1-10-68</i>		
14	Final	1-10-68	Hughes				
<b>PLUMBING APPROVALS</b>							
15	Ground Plumb						
16	Water Piping						
17	Rough Plumb						
18	Vents						
19	Sewage Disposal						
20	Sewer						
21	Water Heater						
22	Water Softener						
23	Water Service						
24	Gas Test						
25	Final						
<b>ELECTRICAL APPROVALS</b>							
26	Power Pole						
27	Conduit						
28	Service Entrance						
29	Wiring	1-10-68	Hughes				
30	Fixtures	1-10-68	Hughes				
31	Service	1-10-68	Hughes				
32	Final	1-10-68	Hughes				

**SEWER DISPOSAL LOCATION**



BACK

FRONT

INSIDE     OUTSIDE     KEY



Route

Land Use Div.   
Road Dept.   
Health Dept.   
Other Dept.   
Building Dept.

NOTICE: THIS IS NOT A BUILDING PERMIT

APPLICATION TO CONSTRUCT  
DEPARTMENT OF BUILDING AND SAFETY  
COUNTY OF RIVERSIDE

Dist. Office Temescal

Permit No. \_\_\_\_\_

Dst. Date \_\_\_\_\_

Owner James S. ... Architect \_\_\_\_\_ Contractor \_\_\_\_\_  
Address 915 S. HAPPY BLVD Address \_\_\_\_\_ Address \_\_\_\_\_  
City Fullerton CA City \_\_\_\_\_ City \_\_\_\_\_  
Phone \_\_\_\_\_ Phone \_\_\_\_\_ Phone \_\_\_\_\_

OWNER

I (we) the undersigned, hereby certify and acknowledge that I (we) have read the application and agree that if Curb and Gutter, and Paving, and/or Dedication of right of way is required by the County of Riverside, the Riverside County Department of Building and Safety shall not make a Final Inspection until said requirements have been met. I am also swer that no work is to be done within the County R/W without an encroachment permit.

Now, therefore, it is agreed that I (we) will not occupy said property will not cause said property to be occupied until I (we) have complied with all laws of the County of Riverside and the State of California governing said property.

DATE 11-28-67 SIGNATURE OF OWNER J.S. ...

Approval by Signature from the Following Departments Listed Below Must be Obtained Prior to the Issuing of a Construction Permit.

LAND USE RIVERSIDE  
BUILDING AND SAFETY

Location of Job 22-950 Temescal Canyon Rd USE OF STRUCTURE  
Legal Description of Property Part of ... SINGLE FAMILY  DUPLEX   
145260 APARTMENTS  AGRIC.   
NO. OF SUBMITTED PLANS \_\_\_\_\_ TYPE OF CONSTRUCTION COMMERCIAL  INDUSTRIAL   
ADDITIONAL PLAT PLANS \_\_\_\_\_ ALTERATIONS   
CASE NO. 11-34-707  
NO. OF PARKING SPACES REQUIRED \_\_\_\_\_ NO. OF BUILDINGS NOW EXISTING \_\_\_\_\_  
ZONE M-3 SETBACKS FRONT 50' SIDE 20' REAR 50'  
IF 1 - 50 GRADE OR MORE TOPOGRAPHIC PLOT PLAN REQUIRED. RECEIVED YES  NO   
SETBACK ORDINANCE None OF \_\_\_\_\_ FEET REQUIRED ON \_\_\_\_\_ STREET  
DATE 11-28-67 SIGNATURE OF LAND USE OFFICIAL ...

ROAD DEPARTMENT

DEDICATION REQUIRED: YES  NO  NO. OF FEET \_\_\_\_\_  
CURB AND GUTTER REQUIRED: YES  NO  \_\_\_\_\_ STREET  
THE ABOVE CONSTRUCTION? YES  NO   
CAN CURB AND GUTTER FEASIBLY BE INSTALLED? YES  NO   
HAS AN ACCEPTABLE APPLICATION BEEN MADE FOR ENCROACHMENT PERMIT FOR DRIVEWAY AND STREET IMPROVEMENT? YES  NO   
DATE 12-15-67 SIGNATURE OF ROAD DEPT. OFFICIAL ...

HEALTH DEPT.

RESIDENTIAL SEWAGE DISPOSAL \_\_\_\_\_  
COMMERCIAL SEWAGE ...  
FOOD ESTABLISHMENT \_\_\_\_\_ SWIMMING POOLS PUBLIC \_\_\_\_\_

OTHER DEPARTMENTS

BLDG. DEPT. \_\_\_\_\_ GRADING PERMIT REQUIRED \_\_\_\_\_ PLAN CHECK \_\_\_\_\_  
FLOOD CONTROL \_\_\_\_\_ WATER POLLUTION \_\_\_\_\_  
AIR POLLUTION N/A DIV. OF HWY. \_\_\_\_\_

REMARKS: \_\_\_\_\_  
Your property may be subject to flood. Riverside County assumes no responsibility in event of flood.

DEPARTMENT OF BUILDING & SAFETY  
COUNTY OF RIVERSIDE

HEADQUARTERS

MECHANICAL ESTIMATE		ELECTRICAL FEES		PLUMBING FEES	
NO.	DESCRIPTION	NO.	DESCRIPTION	NO.	DESCRIPTION
	50 FT. 0		SIGNS		DRAINAGE PIPING
	50 FT. 0		TRANS. AND/OR S.P.		DRAINING FOUNTAIN
	50 FT. 0		MOTOR H.P.		TRINKET
	50 FT. 0		MOTOR H.P.		WATER PIPING
	50 FT. 0		MOTOR H.P.		FLOOR DRAIN
	50 FT. 0		MOTOR H.P.		WATER SOFTENER
	50 FT. 0		MOTOR H.P.		WASHER (AUTO) (DISH)
	50 FT. 0		FIXTURES		GARBAGE DISPOSAL
	50 FT. 0		OUTLETS		LAUNDRY TRAY
	50 FT. 0		BUD-PANEL		KITCHEN SINK
	50 FT. 0		RANGE AND/OR BURNER		WATER CLOSET
	50 FT. 0		WATER HEATER		LAVATORY
	50 FT. 0		SPACE HEATER		SHOWER
	50 FT. 0		CONSTRUCTION HOLES		BATH TUB
	50 FT. 0		SERVICE ENTRANCE		WATER HEATER
	50 FT. 0		RESID. 12-30 FT.		SEWAGE DISPOSAL
	50 FT. 0		GARAGE 12-30 FT.		HOUSE SEWER
	50 FT. 0		PERMIT FEE		GAS PIPING
	50 FT. 0				PERMIT FEE

ESTIMATED VALUATION **13 3060**

MECHANICAL FEES

HEAT & VENT. ELECT. FEE PLUMB. FEE TOTAL FEES PLAN CHECKER

**156133** **150.00** **15.00** **7.50** **R. J. UDLER**

**BUILDING INFORMATION**

WOOD  CONCRETE  FIREPLACE

CONCRETE  PIERS  MEMORANDUM

BLOCK  FRAME  STUCCO  BRICK  CONC.  METAL  OTHER

GLAZIER  DRY WALL  ROOF COVERING  SO. RMS.

DATE **11-3** DRAWING CHECKED BY **B.H.** PERMIT U.S.B. NO. \_\_\_\_\_

SET FRONT SIDE REAR LOT SIZE \_\_\_\_\_

PLAN CHECK FEE **FLYER PAID**

CONSTRUCTION **15.00**

ELECTRICAL FEE \_\_\_\_\_

PLUMBING FEE \_\_\_\_\_

TOTAL FEE **7.50**

CASH  CHECK  M.O.  N.C.

RECEIVED BY **[Signature]** PLAN FILE # **4720**

WATER VOLUME SEPTIC TANK \_\_\_\_\_ LEACH LINE \_\_\_\_\_ SEWAGE PIT \_\_\_\_\_

SAL. \_\_\_\_\_ AD. ST. \_\_\_\_\_ CAL. \_\_\_\_\_

LETTER  FILE

**JOB ADDRESS** **23200 TEMESCAL** **OWNER** **HYDRO CONDUIT CORP**

**USE OF BUILDING** **GAGE STRUCTURE FUD** **DATE** **1-4-68**

**COMMUNITY** **EL CERRITO N 12** **DISTRICT** **F.C.** **UNITS** **3060** **OFFICE** **Z**

**LEGAL DESCRIPTION** **RR SEC 35 T4S R6W** **PERMIT NUMBER** **156133**

**SUPPLEMENT TO PERMIT**

**FINALED DATE** \_\_\_\_\_ **INSPECTOR** \_\_\_\_\_ **GROUP** \_\_\_\_\_ **TYPE** \_\_\_\_\_ **BOARD** \_\_\_\_\_ **BOARD** \_\_\_\_\_ **CASH** \_\_\_\_\_

**CONTRACTOR** \_\_\_\_\_ **RELEASE BOARD** \_\_\_\_\_

**LICENSE-TYPE** **1** **DATE** \_\_\_\_\_

In accordance with Sec. 502-D of the Uniform Building Code, this permit shall expire if work is not commenced within 60 days. If work is suspended or abandoned for a period of 120 days, this permit shall automatically become null and void.

This permit is issued, and shall continue in effect, pursuant to the terms and conditions of Sec. 3600 of the Business and Professions Code and as a condition of the issuance hereof the following certificate is executed.

**OWNER-BUILDER**  
I hereby certify that in performance of the work for which this permit is issued I shall not employ any person in any manner whatsoever as to become subject to the Workmen's Compensation Laws of the State of California.

**CONTRACTOR**  
I hereby certify that in performance of the work for which this permit is issued I have complied with Title 8, Article 3, Sec. 3600 of the Labor Code, and a certificate or certified copy is on file with the Riverside County Building Department.

Owner: **HYDRO CONDUIT** Contractor: **[Signature]**  
Address: **23200 TEMESCAL** Address: **23200 TEMESCAL**  
Telephone: \_\_\_\_\_ Tel. \_\_\_\_\_ Lic. # \_\_\_\_\_

80-3-34

DEPARTMENT OF BUILDING & SAFETY  
COUNTY OF RIVERSIDE

FIELD ✓

CONSTRUCTION ESTIMATE

ELECTRICAL FEES

PLUMBING FEES

NO.	EST.	ESTIMATED VALUATION	NO.	NO.	NO.
	Sq. Ft. 2				
	Sq. Ft. 4				
	Sq. Ft. 6				
	Sq. Ft. 8				
	Sq. Ft. 10				
	Sq. Ft. 12				
	Sq. Ft. 14				
	Sq. Ft. 16				
	Sq. Ft. 18				
	Sq. Ft. 20				
	Sq. Ft. 22				
	Sq. Ft. 24				
	Sq. Ft. 26				
	Sq. Ft. 28				
	Sq. Ft. 30				
	Sq. Ft. 32				
	Sq. Ft. 34				
	Sq. Ft. 36				
	Sq. Ft. 38				
	Sq. Ft. 40				
	Sq. Ft. 42				
	Sq. Ft. 44				
	Sq. Ft. 46				
	Sq. Ft. 48				
	Sq. Ft. 50				
	Sq. Ft. 52				
	Sq. Ft. 54				
	Sq. Ft. 56				
	Sq. Ft. 58				
	Sq. Ft. 60				
	Sq. Ft. 62				
	Sq. Ft. 64				
	Sq. Ft. 66				
	Sq. Ft. 68				
	Sq. Ft. 70				
	Sq. Ft. 72				
	Sq. Ft. 74				
	Sq. Ft. 76				
	Sq. Ft. 78				
	Sq. Ft. 80				
	Sq. Ft. 82				
	Sq. Ft. 84				
	Sq. Ft. 86				
	Sq. Ft. 88				
	Sq. Ft. 90				
	Sq. Ft. 92				
	Sq. Ft. 94				
	Sq. Ft. 96				
	Sq. Ft. 98				
	Sq. Ft. 100				

ESTIMATED VALUATION	\$ 3000	MECHANICAL FEES		ELECTRICAL FEES		PLUMBING FEES		TOTAL FEES	\$ 7.50	PLAN CHECKER	BRUNNER
---------------------	---------	-----------------	--	-----------------	--	---------------	--	------------	---------	--------------	---------

**BUILDING INFORMATION**

GOOD  CONCRETE  FIREPLACE   
 CONCRETE  PIERS  MEMBRANE   
 BLOCK  FRAME  SYLCO  BRICK  CONC.  METAL  OTHER   
 PLASTER  DRY WALL  WOOD COVERING  DD. RMS.

ZONING CHECKED BY: J.H.  
 PERMIT USE NO.

SET: FRONT  SIDE  REAR   
 BACK

PLAN CHECK FEE \$  
 MECHANICAL FEE \$  
 CONSTRUCTION FEE \$ 750 P.D. 15.00  
 ELECTRICAL FEE \$  
 PLUMBING FEE \$

TOTAL FEE \$ 7.50

CASH  CHECK  M.O.  P.C.

RECEIVED BY: [Signature]  
 PLAN FILE # 4730 ✓  
 SEWER VOLUME SEPTIC TANK \_\_\_\_\_ LEACH LINE \_\_\_\_\_ SEEPAGE PIT \_\_\_\_\_

CAL. 50. BY. 64.

OWNER  FILE

**JOB ADDRESS**  
53200 TEMESCAL HILLS COURT Comp

**OWNER**  
[Signature]

**USE OF BUILDING**  
GARAGE STRUCTURE FRM

**DATE**  
1-4-68

**COMMUNITY**  
EL CERRITO N

**DISTRICT, P.C.**  
12

**UNITS**  
3000

**OFFICE**  
2

**LEGAL DESCRIPTION**  
1/4 SEC 35 T14S R14W

**PERMIT NUMBER**  
156133

**SUPPLEMENT TO PERMIT**

**FINALED DATE**  
3-21-68

**INSPECTOR**  
[Signature]

**GROUP**  
TYPE

**WORD**  
\$

**BOBO**  
CASH

**CONTRACTOR**  
RELEASE BOND

**LICENSE TYPE**  
DAYE

In accordance with Sec. 302-D of the Uniform Building Code, this permit shall expire if work is not commenced within 60 days. If work is suspended or abandoned for a period of 120 days, this permit shall automatically become null and void.

This permit is issued, and shall continue in effect, pursuant to the terms and conditions of Sec. 3800 of the Business and Professions Code and as a condition of the issuance hereof the following certificate is executed:

**OWNER-BUILDER**  
I hereby certify that in performance of the work for which this permit is issued I shall not employ any person in any manner whatsoever as to become subject to the Workmen's Compensation Laws of the State of California.

**CONTRACTOR**  
I hereby certify that in performance of the work for which this permit is issued I have complied with Title 8, Article 3, Sec. 3600 of the Labor Code, and a certificate or certified copy is on file with the Riverside County Building Department.


Owner: HYUNG CONDUIT  
 Address: 53200 TEMESCAL HILLS COURT  
 Telephone: 80-3-34

Contractor: [Signature]  
 Address: 232 E. TAMPA ST.  
 Lic. #

80-3-34

NO.	OPERATION	DATE	INSPECTOR	NO.	OPERATION	DATE	INSPECTOR
BUILDING APPROVALS				MECHANICAL APPROVALS			
1	Set Back			33	Chimney		
2	FIGS & FRMS			34	Plenums & Ducts		
3	Steel			35	Furnace Compart.		
4	Grout Blocks			36	Inlets & Outlets		
5	Band Booms			37	Comb. & Ret. Air		
6	Roof Deck			38	Compressor		
7	Framing			39	Appl. Clearance		
8	Vents			40	Final		
9	Garage Fire Wall						
10	Hearth P/L <input type="checkbox"/> T/O <input type="checkbox"/>						
11	Exterior Lath						
12	Interior Lath			OPN NO.	PROGRESS CHECKS		
13	Exterior Grade						
14	Final	2-21-68	<i>Overholzer</i>		<i>Residential Inspector</i>		
PLUMBING APPROVALS							
15	Ground Plumb						
16	Water Piping						
17	Sewer Plumb						
18	Vents						
19	Sewage Disposal						
20	Sewer						
21	Water Meter						
22	Water Separator						
23	Water Service						
24	Gas Test						
25	Final						
ELECTRICAL APPROVALS							
26	Power Pole						
27	Conduit						
28	Service Entrance						
29	Wiring						
30	Fixtures						
31	Service						
32	Final						

SEWER DISPOSAL LOCATION



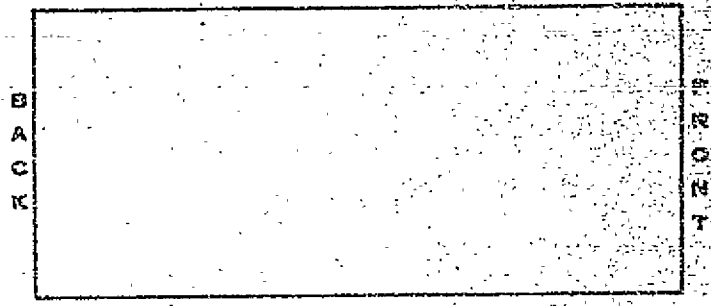
INSIDE   
  OUTSIDE   
  KEY







NO.	OPERATION	DATE	INSPECTOR	NO.	OPERATION	DATE	INSPECTOR
<b>BUILDING APPROVALS</b>				<b>MECHANICAL APPROVALS</b>			
1	Sub. Bldg.			33	Ovens		
2	FTGS & FRMS			34	Plenums & Ducts		
3	Steel			35	Furnace Comp. part.		
4	Grout Blocks			36	Inlets & Outlets		
5	Band Beams			37	Comb. & Ret. Air		
6	Roof Deck			38	Compressor		
7	Framing			39	Appl. Clearance		
8	Vents			40	Final		
9	Garage Fire Wall						
10	Hearth - P/L <input type="checkbox"/> T/O <input type="checkbox"/>						
11	Exterior Lath						
12	Interior Lath			OPA NO.	<b>PROGRESS CHECKS</b>		
13	Exterior Grade						
14	Final	<i>Robert Overholtzer</i>					
<b>PLUMBING APPROVALS</b>							
15	Ground Plumb						
16	Water Piping						
17	Rough Plumb						
18	Vents						
19	Sewage Disposal						
20	Sewer						
21	Water Heater						
22	Water Softener						
23	Water Service						
24	Gas Test						
25	Final						
<b>ELECTRICAL APPROVALS</b>							
26	Power Pole			<b>SEWER DISPOSAL LOCATION</b>			
27	Conduit						
28	Service Entrance						
29	Wiring						
30	Fixtures						
31	Service						
32	Final						



INSIDE     OUTSIDE     KEY





**DEPARTMENT OF BUILDING & SAFETY**  
COUNTY OF RIVERSIDE

FIELD ✓

CONSTRUCTION ESTIMATE		ELECTRICAL FEES		PLUMBING FEES	
NO.	Sq. Ft. @	NO.		NO.	
	Sq. Ft. @		POLES		
	Sq. Ft. @		RIGS		SEWAGE PIPING
	Sq. Ft. @		TRANS. AND/OR T. CLK.		DRINKING FOUNTAIN
	Sq. Ft. @		MOTORS	N.P.	URINAL
	Sq. Ft. @		MOTORS	N.P.	WATER PIPING
	Sq. Ft. @		MOTORS	N.P.	FLOOR DRAIN
	Sq. Ft. @		MOTORS	N.P.	WATER SOFTENER
	Sq. Ft. @		MOTORS	N.P.	WASHER (AUTO) (DISH)
	Sq. Ft. @		FIXTURES		GARBAGE DISPOSAL
	Sq. Ft. @		OUTLETS		LAUNDRY TRAY
	Sq. Ft. @		SUB-PANEL		KITCHEN SINK
	Sq. Ft. @		RANGE AND/OR OVEN		WATER CLOSET
	Sq. Ft. @		WATER HEATER		LAVATORY
	Sq. Ft. @		SPACE HEATER		SHOWER
	Sq. Ft. @		CONSTRUCTION PIPE		BATH TUB
	Sq. Ft. @		SEWAGE ENTRANCE		WATER HEATER
	Sq. Ft. @		RECID. 10 SQ. FT.		SEWAGE DISPOSAL
	Sq. Ft. @		GARAGE 10 SQ. FT.		HOUSE SEWER
	Sq. Ft. @		PERMIT FEE		GAS PIPING
	Sq. Ft. @		PERMIT FEE		PERMIT FEE

ESTIMATED VALUATION \$ 2,100.-

156135	CONSTR. FEE	12.00	HEAT & VENT	ELECT. FEE	PLUMB. FEE	TOTAL FEE	PLAN CHECKER
--------	-------------	-------	-------------	------------	------------	-----------	--------------

BUILDING INFORMATION							
WOOD	CONCRETE	ROCK	FRAME	STUCCO	CONCRETE	PIERS	MEMBRANE
PLASTER	DOY WALK	ROOF COVERING	RD. 3125				
ZONE	ZONE	CHECKED BY	PERMIT USE NO.	LOT SIZE			
PLAN CHECK FEE							
MECHANICAL FEE							
CONSTRUCTION FEE				12.00			
ELECTRICAL FEE							
PLUMBING FEE							
TOTAL FEE				\$			

JOB ADDRESS	OWNER
23000 TENCESMIL	MUDA CONDUIT CO.
USE OF BUILDING	DATE
MIXER STRUCTURE FLD	1-4-68
COMMUNITY	DISTRICT
ELSEWIT	10
LEGAL DESCRIPTION	PERMIT NUMBER
PARCEL 35 TMS	156135
FINALER NAME	INSPECTOR
Hugh Baird	
CONTRACTOR	GROUP
	TYPES
LICENSE TYPE	DATE

In accordance with Sec. 302-D of the Uniform Building Code, this permit shall expire if work is not commenced within 60 days, if work is suspended or abandoned for a period of 120 days, this permit shall automatically become null and void.

This permit is issued, and shall continue in effect, pursuant to the terms and conditions of Sec. 3800 of the Business and Professions Code and as a condition of the issuance hereof the following certificate is executed.

**OWNER-BUILDER**  
I hereby certify that in performance of the work for which this permit is issued I shall not employ any person in any manner whatsoever as to be come subject to the Workmen's Compensation Laws of the State of California.

Owner MUDA CONDUIT  
Address SAME  
Telephone \_\_\_\_\_

**CONTRACTOR**  
I hereby certify that in performance of the work for which this permit is issued I have complied with Title 8, Article 3, Sec. 3800 of the Labor Code, and a certificate of certified copy is on file with the Riverside County Building Department.


Contractor \_\_\_\_\_  
Address \_\_\_\_\_  
Tel. \_\_\_\_\_ Lic. # \_\_\_\_\_

CASH	CHECK	M.G.	N.C.
RECEIVED BY	PLAN FILE		
<i>Karvish</i>	4726		
WATER VOLUME SEPTIC TANK	LEACH LINE	SEWAGE PIT	
GAL.	80. FT.	GAL.	

LETTER  FILE

80-3-06

NO.	OPERATION	DATE	INSPECTOR	NO.	OPERATION	DATE	INSPECTOR
BUILDING APPROVALS				MECHANICAL APPROVALS			
1	Site Deck			33	Ovens		
2	FPS & FERMS			34	Plenums & Ducts		
3	Roof			35	Furnace Compert.		
4	Upper Blocks			36	Inlets & Outlets		
5	Roof Beams			37	Comb. & Rev. Air		
6	Roof Deck			38	Compressor		
7	Framing			39	Appl. Clearance		
8	Vents			40	Final		
9	Sewage Pile Wall						
10	Hearth P/L [17/0]						
11	Exterior Lath						
12	Interior Lath						
13	Exterior Grub						
14	Final						
PLUMBING APPROVALS				PROGRESS CHECKS			
15	Ground Plumb						
16	Water Piping						
17	Rough Plumb						
18	Vents						
19	Sewage Disposal						
20	Sewer						
21	Water Heater						
22	Water Softener						
23	Water Service						
24	Gas Vent						
25	Final						
ELECTRICAL APPROVALS				SEWER DISPOSAL LOCATION			
26	Power Pole						
27	Conduit						
28	Service Entrance						
29	Wiring						
30	Fixtures						
31	Service						
32	Final						



DEPARTMENT OF BUILDING & SAFETY  
COUNTY OF RIVERSIDE

HEADQUARTERS

CONSTRUCTION ESTIMAYS		ELECTRICAL FEES		PLUMBING FEES	
NO.		NO.		NO.	
50. Ft. @					
50. Ft. @					
50. Ft. @					
50. Ft. @					
50. Ft. @					
50. Ft. @					
50. Ft. @					
ESTIMATED VALUATION	\$ 21.00				

**MECHANICAL FEES**

APPLIANCE:  RANGE  WALL  FLOOR  SUSPENDED

AIR HANDLING UNIT:  WALL  FLOOR  SUSPENDED

CAN PIPE:  GALVANNEAL  L.S.G.  OIL

COMPRESSORS:  R.P.V.

APPLIANCE VENT:  R.P.V.

EXHAUSTION SYSTEM:  R.P.V.

ACCELERATOR DOMESTIC:  HOUSE  COMM.

SEWING SYSTEM:  CENTRAL  GRAVITY

CULVER:  R.P.V.

RESIDENTIAL FEE: 50. FT. @

PERMIT FEE

PERMIT NUMBER: 157647

CONST. FEE: 12.00

ELEC. FEE

PLUMB. FEE

PLAN CHECK FEE: 6.00

MECHANICAL FEE: 15.00

CONSTRUCTION FEE: 12.00

ELECTRICAL FEE

PLUMBING FEE

TOTAL FEES: \$ 21.00

CASH:  CHECK:  M.O.:  N.C.:

SEWAGE SYSTEM:  LL:  P:

JOB ADDRESS: 73200 TEMESCAL HYDRO CONDUIT

LINE OF BUILDING: MILLER STRUCTURE FND.

CHECKED BY: B.H. EL CERRITO

DISTRICT: N

UNITS: 10

VALUATION: 2100

LEGAL DESCRIPTION: PAR SEC 35 T4SR6W2

PERMIT NUMBER: 157647

DESIGNER: [Signature]

BOND \$: 4726

FINAL DATE: [Date]

INSPECTOR: [Signature]

THIS PERMIT SHALL BECOME VOID IF WORK IS NOT COMMENCED WITHIN 60 DAYS. CESSATION OF WORK FOR 120 DAYS SHALL ALSO CAUSE PERMIT TO BECOME VOID.

I HEREBY AGREE THAT ALL WORK IN CONNECTION WITH THIS PERMIT WILL BE DONE IN ACCORDANCE WITH THE LAWS OF RIVERSIDE COUNTY AND THE STATE OF CALIFORNIA. I ALSO AGREE TO CARRY COMPENSATION INSURANCE UPON MY EMPLOYEES. COMPLIANCE WITH LAWS OF THE STATE OF CALIFORNIA COVERING CONTRACTORS IS ALSO GUARANTEED.

OWNER: [Signature]

ADDRESS: 73200 Temescal

CONTRACTOR: [Signature]

ADDRESS: P.O. Box 529

TEL. NO.: 355-5249

LICENSE NO.

80-3-06

**DEPARTMENT OF BUILDING & SAFETY  
COUNTY OF RIVERSIDE**

FORM 100

CONSTRUCTION ESTIMATE		ELECTRICAL FEES		PLUMBING FEES	
NO.	DESCRIPTION	NO.	DESCRIPTION	NO.	DESCRIPTION
1	200 Ft. 0				
2	50 Ft. 0				
3	50 Ft. 0				
4	50 Ft. 0				
5	50 Ft. 0				
6	50 Ft. 0				
7	50 Ft. 0				
8	50 Ft. 0				
9	50 Ft. 0				
10	50 Ft. 0				
11	50 Ft. 0				
12	50 Ft. 0				
13	50 Ft. 0				
14	50 Ft. 0				
15	50 Ft. 0				
16	50 Ft. 0				
17	50 Ft. 0				
18	50 Ft. 0				
19	50 Ft. 0				
20	50 Ft. 0				
21	50 Ft. 0				
22	50 Ft. 0				
23	50 Ft. 0				
24	50 Ft. 0				
25	50 Ft. 0				
26	50 Ft. 0				
27	50 Ft. 0				
28	50 Ft. 0				
29	50 Ft. 0				
30	50 Ft. 0				
31	50 Ft. 0				
32	50 Ft. 0				
33	50 Ft. 0				
34	50 Ft. 0				
35	50 Ft. 0				
36	50 Ft. 0				
37	50 Ft. 0				
38	50 Ft. 0				
39	50 Ft. 0				
40	50 Ft. 0				
41	50 Ft. 0				
42	50 Ft. 0				
43	50 Ft. 0				
44	50 Ft. 0				
45	50 Ft. 0				
46	50 Ft. 0				
47	50 Ft. 0				
48	50 Ft. 0				
49	50 Ft. 0				
50	50 Ft. 0				

ESTIMATED VALUATION	13	3100	MECHANICAL FEES		ELECTRICAL FEES		PLUMBING FEES	
PERMIT NUMBER	157647		MECHANICAL FEES		ELECTRICAL FEES		PLUMBING FEES	

PLAN CHECK FEE	6.00	MECHANICAL FEE		CONSTRUCTION FEE	13.00	ELECTRICAL FEE		PLUMBING FEE	
TOTAL FEES	\$ 19.00								

THIS PERMIT SHALL BECOME VOID IF WORK IS NOT COMMENCED WITHIN 60 DAYS. CESSATION OF WORK FOR 120 DAYS SHALL ALSO CAUSE PERMIT TO BECOME VOID.

I HEREBY AGREE THAT ALL WORK IN CONNECTION WITH THIS PERMIT WILL BE DONE IN ACCORDANCE WITH THE LAWS OF RIVERSIDE COUNTY AND THE STATE OF CALIFORNIA. I ALSO AGREE TO CARRY COMPENSATION INSURANCE UPON MY EMPLOYEES. COMPLIANCE WITH LAWS OF THE STATE OF CALIFORNIA CONCERNING TRACTORS IS ALSO GUARANTEED.

CASH	CHECK	M.O.	N.C.


INFORMATION  
80-3-06

OWNER	CONTRACTOR
23-200 Tennessee	35-5249
TEL. NO.	TEL. NO.

OPERATION	DATE	INSPECTOR	NO.	OPERATION	DATE	INSPECTOR
<b>BUILDING APPROVALS</b>				<b>MECHANICAL APPROVALS</b>		
1. Set Back			33	Refrigeration System		
2. PWS & EMS			34	Piping & Ducts		
3. Soil			35	Purview Control		
4. Grout Blocks			36	Inlets & Outlets		
5. Floor Beam			37	Condensation Air		
6. Roof Deck			38	Compressor		
7. Framing			39	Appl. Clearance		
8. Vents			40	Fire Damper		
9. Garage Fire Wall			41	Smoke Detection Device		
10. Fireplace - P/L [1/21]			42	Commercial Hood		
11. Exhaust Bath			43	Final		
12. Internal Lath			95	<b>PROGRESS CHECKS</b>		
13. Exterior Grade						
14. Final						
<b>PLUMBING APPROVALS</b>						
15. Ground Plane						
16. Water Piping						
17. Rough Plumb						
18. Vents						
19. Garage Disposal						
20. Tower						
21. Water Heater						
22. Water Softener						
23. Water Service						
24. Gas Test						
25. Final						
<b>ELECTRICAL APPROVALS</b>						
26. Power Pole						
27. Conduit						
28. Service Entrance						
29. Wiring						
30. Fixtures						
31. Service						
32. Final						

Test Pit L. Line

**SEWER DISPOSAL LOCATION**



INDOOR     OUTSIDE     KEY







OPERATION	DATE	INSPECTOR	NO.	OPERATION	DATE	NO.
<b>BUILDING APPROVALS</b>				<b>MUNICIPAL APPROVALS</b>		
1			33	Vertical Curbs		
2			34	Plumbing & Sewer		
3			35	Fire Department		
4			36	Highway & District		
5			37	Compliance Act		
6			38	Compliance Act		
7			39	Appl. Clearance		
8			40	Fire Department		
9			41	Sanitary Treatment Device		
10			42	Commercial Code		
11			43	Final		
12			44			
13						
14						
<b>PLUMBING APPROVALS</b>				<b>PROGRESS CHECKS</b>		
15				Gas Test for boiler room & kitchen 4/12/67		
16				Residential Inspection		

OPERATION	DATE	INSPECTOR	NO.
17			
18			
19			
20			
21			
22			
23			
24			
25			

Unable to locate any plumbing permits for this bldg, yet a gas test has been made.

OPERATION	DATE	INSPECTOR	NO.
26			
27			
28			
29			
30			
31			
32			

OPERATION	DATE	INSPECTOR	NO.
33			
34			
35			
36			
37			
38			

INSIDE  OUTSIDE  YES



**DEPARTMENT OF BUILDING & SAFETY  
COUNTY OF RIVERSIDE**

**HEADQUARTERS**

CONSTRUCTION ESTIMATE		ELECTRICAL FEES		PLUMBING FEES	
		NO.		NO.	
Cell	Sq. Ft. @				
Cell P.	Sq. Ft. @				
Cell	Sq. Ft. @				
Cell	Sq. Ft. @				
Cell P.	Sq. Ft. @				
Well	Sq. Ft. @				

<b>ESTIMATED VALUATION IS</b>		NO.		NO.	
<b>MECHANICAL FEES</b>		NO.		NO.	
HEAT SYSTEM <input type="checkbox"/> GAS <input type="checkbox"/> EVAP. COOL. <input type="checkbox"/> HOOD		MOTOR		MOTOR	
APPLIANCE		MOTOR		MOTOR	
TUBS <input type="checkbox"/> UNIT <input type="checkbox"/> WALL <input type="checkbox"/> FLOOR <input type="checkbox"/> SUSPENDED		MOTOR		MOTOR	
AIR HANDLING UNIT		MOTOR		MOTOR	
GAS PIPE <input type="checkbox"/> NATURAL <input type="checkbox"/> L.F.G. <input type="checkbox"/> OIL		MOTOR		MOTOR	
COMPRESSOR		MOTOR		MOTOR	
APPLIANCE UNIT		MOTOR		MOTOR	
ABSORPTION SYSTEM		MOTOR		MOTOR	
INCINERATOR DOMESTIC <input type="checkbox"/> INDUS. <input type="checkbox"/> COMM.		MOTOR		MOTOR	
HEATING SYSTEM <input type="checkbox"/> FORCED <input type="checkbox"/> GRAVITY		MOTOR		MOTOR	
BOILER		MOTOR		MOTOR	
RESIDENTIAL FEE		MOTOR		MOTOR	
PERMIT FEE		MOTOR		MOTOR	

PERMIT NO. <b>157649</b>	REV. ISS. <b>3/2</b>	TOTAL FEE <b>63.00</b>	HEAT & VENT. FEE <b>21.00</b>	ELC. FEE <b>42.00</b>	PLUMB. FEE
LOT NO. <b>1</b>	LOT AREA <b>11.00</b>	USE <b>1</b>	JOB ADDRESS <b>23200 Temescal</b>	OWNER <b>Hydro-Conduct</b>	
PLAN CHECK FEE <b>21.00</b>	MECHANICAL FEE <b>11.00</b>	CONSTRUCTION FEE <b>42.00</b>	EL. CHECK BY <b>EL Corrito N 10</b>	DISTRICT <b>10</b>	VALUATION <b>12500</b>
TOTAL FEES <b>\$ 63.00</b>			PERMITS NUMBER <b>157649</b>	SUPP. TO PERMIT <b>155879</b>	
PLAN CHECKER <b>Bowdley</b>			BOOK <b>4653</b>	FINAL DATE	INSPECTOR

THIS PERMIT SHALL BECOME VOID IF WORK IS NOT COMMENCED WITHIN 60 DAYS. CESSATION OF WORK FOR 120 DAYS SHALL ALSO CAUSE PERMIT TO BECOME VOID.  
I HEREBY AGREE THAT ALL WORK IN CONNECTION WITH THIS PERMIT WILL BE DONE IN ACCORDANCE WITH THE LAWS OF RIVERSIDE COUNTY AND THE STATE OF CALIFORNIA. I ALSO AGREE TO CARRY COMPENSATION INSURANCE UPON MY EMPLOYEES. COMPLIANCE WITH LAWS OF THE STATE OF CALIFORNIA COVERING CONTRACTORS IS ALSO GUARANTEED.

OWNER <b>Hydro-Conduct</b>	CONTRACTOR <b>Steven Pagan Corp</b>
ADDRESS <b>23200 Temescal Ave.</b>	ADDRESS <b>P.O. Box 535-5749</b>
TEL. NO.	TEL. NO.
LICENSE NO.	

**DEPARTMENT OF BUILDING & SAFETY  
COUNTY OF RIVERSIDE**

157649

CONSTRUCTION ESTIMATE		ELECTRICAL FEES		PLUMBING FEES	
Sq. Ft. @	NO.				NO.
Sq. Ft. @		POLES		SEWERAGE SYSTEM	
Sq. Ft. @		WIRING		BREAKING MOUNTAIN	
Sq. Ft. @		TRUCK, W/O/ OR L. CLW.		SEWER	
Sq. Ft. @		MOTOR	H.P.	WATER PIPING	
Sq. Ft. @		MOTOR	H.P.	FLOOR DRAIN	
Sq. Ft. @		MOTOR	H.P.	WATER SOFTENER	
Sq. Ft. @		MOTOR	H.P.	WASHER (450) (15) (15)	
		FIXTURES		GRASSHOP DISPOSAL	
		OUTLETS		LAUNDRY TRAY	
		CASE-PANEL		KITCHEN SINK	
		RANGE AND/OV OVEN		WATER CLOSET	
		WATER HEATER		LAVATORY	
		SPACE HEATER		SHOWER	
		CONSTRUCTION POLE		BATH TUB	
		SERVICE ENTRANCE		WATER HEATER	
		RESID. 16 00 FT.		SEWAGE DISPOSAL	
		BARN 27 50 FT.		HOUSE SEWER	
		PERMIT FEE		GAS PIPING	
				PERMIT FEE	

ESTIMATED VALUATION	\$	MECHANICAL FEES		ELECTRICAL FEES	21.00	PLUMBING FEES	42.00	TOTAL FEES	63.00
---------------------	----	-----------------	--	-----------------	-------	---------------	-------	------------	-------

PERMIT NUMBER	157649	DATE	5-31-68	PL. L. FEE	21.00	CONSTR. FEE	42.00	MECH. FEE		PLUMB. FEE	
PLAN CHECK FEE	21.00	CRACKED BY	M-1	COMMUNITY	EL Cevedo N 10	DISTRICT	P.C.	UNITS	VALUATION	OFFICE	2
MECHANICAL FEE		GROUP		TYPE		LEGAL DESCRIPTION		PERMIT NUMBER	157649	GROUP TO PERMIT	
CONSTRUCTION FEE	42.00	PLAD CHECKER	Brunley	FOUND		BOND	CASH	PLAN FILE #	4653	ORIGINAL DATE	5-31-68
ELECTRICAL FEE		INSPECTOR									
PLUMBING FEE											
<b>TOTAL FEES</b>	<b>\$ 63.00</b>										

THIS PERMIT SHALL BECOME VOID IF WORK IS NOT COMMENCED WITHIN 60 DAYS. CESSATION OF WORK FOR 120 DAYS SHALL ALSO CAUSE PERMIT TO BECOME VOID.  
I HEREBY AGREE THAT ALL WORK IN CONNECTION WITH THIS PERMIT WILL BE DONE IN ACCORDANCE WITH THE LAWS OF RIVERSIDE COUNTY AND THE STATE OF CALIFORNIA. I ALSO AGREE TO CARRY COMPENSATION INSURANCE UPON MY EMPLOYEES. COMPLIANCE WITH LAWS OF THE STATE OF CALIFORNIA COVERING CONTRACTORS IS ALSO GUARANTEED.

CASH	CHECK	M.O.	N.C.
RECEIVED BY	SEWAGE SYSTEM	LL	P
INFORMATION			

OWNER	CONTRACTOR
Hydro Control	Shirley Regal
ADDRESS	ADDRESS
23200 Temescal Canyon	P.O. Box 233-5217
TEL. NO.	TEL. NO.
	LICENSE NO.

OPERATION	DATE	INSPECTOR	NO.
PLUMBING APPROVALS			
1. San Stack			38
2. P-Traps & MRHs			34
3. Sinks			35
4. Wash Sinks			35
5. Shower			37
6. Roof Drain			38
7. Freezing			39
8. Valves			40
9. Garage Fire Wall			41
10. Fireplace P/L [TT/O]			42
11. Exterior Lath			43
12. Interior Lath			44
13. Exterior Grout			45
14. Finish		<i>Carroll</i>	

OPERATION	DATE	INSPECTOR	NO.
MECHANICAL APPROVALS			
38. Ventilation System			
34. Plenums & Ducts			
35. Furnace Compert.			
35. Inlets & Outlets			
37. Combustion Air			
38. Compressor			
39. Appl. Clearance			
40. Fire Dampers			
41. Smoke Detention Device			
42. Commercial Hood			
43. Final			

PROGRESS CHECKS

*Resident inspector on job*

OPERATION	DATE	INSPECTOR	NO.
PLUMBING APPROVALS (Continued)			
15. Ground Plumb			
16. Water Wastes			
17. Rough Plumb			
18. Valve			
19. Sewage Disposal			
20. Sower			
21. Water Heated			
22. Water Softener			
23. Water Service			
24. Gas Test			
25. Final			

OPERATION	DATE	INSPECTOR	NO.
ELECTRICAL APPROVALS			
26. Power Pole			
27. Conduit			
28. Service Entrance			
29. Wiring			
30. Fixtures			
31. Service			
32. Final			

SEWER DISPOSAL LOCATION

B  
A  
C  
K

F  
R  
O  
N  
T

INSIDE   
  OUTSIDE   
  NEW







**MECHANICAL APPROVALS**

NO.	DESCRIPTION	DATE	INSPECTION
1	Plumbing		
2	Gas		
3	Water		
4	Drainage		
5	Sanitary		
6	Water Heater		
7	Water Softener		
8	Water Service		
9	Gas Test		
10	Final		

**Mechanical Approvals**

NO.	DESCRIPTION	DATE	INSPECTION
15	Vertical Pipes		
16	Plenums & Ducts		
17	Furnace Controls		
18	Intake & Outlets		
19	Combustion Air		
20	Compressor		
21	Appl. Clearance		
22	Fan Damper		
23	Smoke Detection Device		
24	Exhaust Hood		
25	Final		

**MECHANICAL APPROVALS**

NO.	DESCRIPTION	DATE	INSPECTION
15	Drainage		
16	Water Pipes		
17	Water Pumps		
18	Water		
19	Drainage Disposal		
20	Water		
21	Water Heater		
22	Water Softener		
23	Water Service		
24	Gas Test		
25	Final		

**Mechanical Approvals**

NO.	DESCRIPTION	DATE	INSPECTION
26	Power Poles		
27	Conduit		
28	Service Entrance		
29	Wiring		
30	Fixtures		
31	Service		
32	Final		

**ELECTRICAL APPROVALS**

NO.	DESCRIPTION	DATE	INSPECTION
26	Power Poles		
27	Conduit		
28	Service Entrance		
29	Wiring		
30	Fixtures		
31	Service		
32	Final		

**ELECTRICAL APPROVALS**

NO.	DESCRIPTION	DATE	INSPECTION
26	Power Poles		
27	Conduit		
28	Service Entrance		
29	Wiring		
30	Fixtures		
31	Service		
32	Final		

*Presidential Inspector*

B  
A  
C  
K

F  
R  
O  
N  
T

INSIDE  OUTSIDE  NEW

DEPARTMENT OF BUILDING & SAFETY  
COUNTY OF RIVERSIDE

HEADQUARTERS

CONSTRUCTION ESTIMATE		ELECTRICAL FEES		PLUMBING FEES	
NO.	DESCRIPTION	NO.	DESCRIPTION	NO.	DESCRIPTION
1	Sq. Ft. 0				
2	Sq. Ft. 0				
3	Sq. Ft. 0				
4	Sq. Ft. 0				
5	Sq. Ft. 0				
6	Sq. Ft. 0				
7	Sq. Ft. 0				
8	Sq. Ft. 0				
9	Sq. Ft. 0				
10	Sq. Ft. 0				
11	Sq. Ft. 0				
12	Sq. Ft. 0				
13	Sq. Ft. 0				
14	Sq. Ft. 0				
15	Sq. Ft. 0				
16	Sq. Ft. 0				
17	Sq. Ft. 0				
18	Sq. Ft. 0				
19	Sq. Ft. 0				
20	Sq. Ft. 0				
21	Sq. Ft. 0				
22	Sq. Ft. 0				
23	Sq. Ft. 0				
24	Sq. Ft. 0				
25	Sq. Ft. 0				
26	Sq. Ft. 0				
27	Sq. Ft. 0				
28	Sq. Ft. 0				
29	Sq. Ft. 0				
30	Sq. Ft. 0				
31	Sq. Ft. 0				
32	Sq. Ft. 0				
33	Sq. Ft. 0				
34	Sq. Ft. 0				
35	Sq. Ft. 0				
36	Sq. Ft. 0				
37	Sq. Ft. 0				
38	Sq. Ft. 0				
39	Sq. Ft. 0				
40	Sq. Ft. 0				
41	Sq. Ft. 0				
42	Sq. Ft. 0				
43	Sq. Ft. 0				
44	Sq. Ft. 0				
45	Sq. Ft. 0				
46	Sq. Ft. 0				
47	Sq. Ft. 0				
48	Sq. Ft. 0				
49	Sq. Ft. 0				
50	Sq. Ft. 0				
51	Sq. Ft. 0				
52	Sq. Ft. 0				
53	Sq. Ft. 0				
54	Sq. Ft. 0				
55	Sq. Ft. 0				
56	Sq. Ft. 0				
57	Sq. Ft. 0				
58	Sq. Ft. 0				
59	Sq. Ft. 0				
60	Sq. Ft. 0				
61	Sq. Ft. 0				
62	Sq. Ft. 0				
63	Sq. Ft. 0				
64	Sq. Ft. 0				
65	Sq. Ft. 0				
66	Sq. Ft. 0				
67	Sq. Ft. 0				
68	Sq. Ft. 0				
69	Sq. Ft. 0				
70	Sq. Ft. 0				
71	Sq. Ft. 0				
72	Sq. Ft. 0				
73	Sq. Ft. 0				
74	Sq. Ft. 0				
75	Sq. Ft. 0				
76	Sq. Ft. 0				
77	Sq. Ft. 0				
78	Sq. Ft. 0				
79	Sq. Ft. 0				
80	Sq. Ft. 0				
81	Sq. Ft. 0				
82	Sq. Ft. 0				
83	Sq. Ft. 0				
84	Sq. Ft. 0				
85	Sq. Ft. 0				
86	Sq. Ft. 0				
87	Sq. Ft. 0				
88	Sq. Ft. 0				
89	Sq. Ft. 0				
90	Sq. Ft. 0				
91	Sq. Ft. 0				
92	Sq. Ft. 0				
93	Sq. Ft. 0				
94	Sq. Ft. 0				
95	Sq. Ft. 0				
96	Sq. Ft. 0				
97	Sq. Ft. 0				
98	Sq. Ft. 0				
99	Sq. Ft. 0				
100	Sq. Ft. 0				

157651	3.50	10.50	33.00		
--------	------	-------	-------	--	--

PLAN CHECK FEE	16.50	10-1	13200 TEMESCAL	OWNER	WYATT CONDUIT CORP
MECHANICAL FEE		BH	1/4" 3x VARD SLABS		
CONSTRUCTION FEE	36.00		FOR SEC 35 745 ROW	VALUATION	10000
ELECTRICAL FEE				PERMIT NUMBER	157651
PLUMBING FEE		BRIDLEY		SUPR. TO PERMIT	155830
TOTAL FEES	\$ 52.50				

THIS PERMIT SHALL BECOME VOID IF WORK IS NOT COMMENCED WITHIN 60 DAYS. CESSATION OF WORK FOR 120 DAYS SHALL ALSO CAUSE PERMIT TO BECOME VOID.  
I HEREBY AGREE THAT ALL WORK IN CONNECTION WITH THIS PERMIT WILL BE DONE IN ACCORDANCE WITH THE LAWS OF RIVERSIDE COUNTY AND THE STATE OF CALIFORNIA. I ALSO AGREE TO CARRY COMPENSATION INSURANCE UPON MY EMPLOYEES. COMPLIANCE WITH LAWS OF THE STATE OF CALIFORNIA COVERING CONTRACTORS IS ALSO GUARANTEED.

OWNER	ADDRESS	CONTRACTOR	ADDRESS
Auto Conduct.	28 2nd Temescal Cir	Shawn Lopez Corp.	P.O. Box 509
			735-5249
TEL. NO.		TEL. NO.	
		LICENSE NO.	

DEPARTMENT OF BUILDING & SAFETY  
COUNTY OF RIVERSIDE

FIELD

CONSTRUCTION ESTIMATE		ELECTRICAL FEES		PLUMBING FEES	
NO.	DESCRIPTION	NO.	DESCRIPTION	NO.	DESCRIPTION
54	Fr. 0				
55	Fr. 0				
56	Fr. 0				
57	Fr. 0				
58	Fr. 0				
59	Fr. 0				
60	Fr. 0				
61	Fr. 0				
62	Fr. 0				
63	Fr. 0				
64	Fr. 0				
65	Fr. 0				
66	Fr. 0				
67	Fr. 0				
68	Fr. 0				
69	Fr. 0				
70	Fr. 0				
71	Fr. 0				
72	Fr. 0				
73	Fr. 0				
74	Fr. 0				
75	Fr. 0				
76	Fr. 0				
77	Fr. 0				
78	Fr. 0				
79	Fr. 0				
80	Fr. 0				
81	Fr. 0				
82	Fr. 0				
83	Fr. 0				
84	Fr. 0				
85	Fr. 0				
86	Fr. 0				
87	Fr. 0				
88	Fr. 0				
89	Fr. 0				
90	Fr. 0				
91	Fr. 0				
92	Fr. 0				
93	Fr. 0				
94	Fr. 0				
95	Fr. 0				
96	Fr. 0				
97	Fr. 0				
98	Fr. 0				
99	Fr. 0				
100	Fr. 0				
ESTIMATED VALUATION	\$ 10000				

MECHANICAL FEES	ELECTRICAL FEES	PLUMBING FEES
APPLIANCE	PICTURES	CLOSETE R/SPORE
CUPBDS	OUTLETS	LAUNDRY YARD
WALL	TOB-PANEL	RITCHER BIRK
FLOOR	RANGE AND/OR OVEN	WATER CLOSET
CEILING	WATER HEATER	LABATORY
MEASURING UNIT	SPACE HEATER	SHOWER
WATER	CONSTRUCTION POLE	BATH TUB
SEWER	DRYING ENTRANCE	WATER HEATER
WASTE	REAR 10 SQ. FT.	SEWAGE DISPOSAL
WASTE	GARAGE 10 SQ. FT.	HOUSE SEWER
WASTE	PERMIT FEE	GAS PIPING
WASTE		PERMIT FEE

PLAN CHECK FEE	MECHANICAL FEE	CONSTRUCTION FEE	ELECTRICAL FEE	PLUMBING FEE
16.50	36.00	157.65	14.50	157.65
CHECKED BY	DATE	VALUATION	OFFICE	
O H	11-1	10000		
LOCAL DESCRIPTION	PLAN CHECKER	BOARD #	AGNO	CASH
FOR SEC 35 743 RBW	BRIDLEY			
PLAN FILE #	INSPECTOR			
4691-8811-6-68				

TOTAL FEES \$ 5150

THIS PERMIT SHALL BECOME VOID IF WORK IS NOT COMMENCED WITHIN 60 DAYS. CESSATION OF WORK FOR 120 DAYS SHALL ALSO CAUSE PERMIT TO BECOME VOID.  
I HEREBY AGREE THAT ALL WORK IN CONNECTION WITH THIS PERMIT WILL BE DONE IN ACCORDANCE WITH THE LAWS OF RIVERSIDE COUNTY AND THE STATE OF CALIFORNIA. I ALSO AGREE TO CARRY COMPENSATION INSURANCE UPON MY EMPLOYEES. COMPLIANCE WITH LAWS OF THE STATE OF CALIFORNIA COVERING CONTRACTORS IS ALSO GUARANTEED.

CHECKED BY: [Signature]  
DATE: 80-3-30

OWNER	CONTRACTOR
Hideo Condit	Shirley Kaye
ADDRESS	ADDRESS
28 200 Tenth St	P.O. Box 519
	735-52119
TEL. NO.	TEL. NO.
	LICENSE NO.



OPERATION	DATE	EMPLOYER	NO.	OPERATION	DATE	EMPLOYER
MECHANICAL APPROVALS						
1			35	Refrigeration System		
2			36	Floors & Ducts		
3			37	Furnace/Boiler		
4			38	Intake & Exhaust		
5			39	Combustion Air		
6			40	Compressor		
7			41	Appl. Clearance		
8			42	Fire Damper		
9			43	Smoke Detection Device		
10			44	Clearance Wood		
11			45	Final		
12			46			
				PROGRAM CHECKS		
				<i>Cancel - Will not be part of program done</i>		
PLUMBING APPROVALS						
14						
15						
16						
17						
18						
19						
20						
21						
22						
23						
24						
25						
ELECTRICAL APPROVALS						
26						
27						
28						
29						
30						
31						
32						
				SEWER DISPOSAL LOCATION		
				<div style="border: 1px solid black; width: 100%; height: 100%; display: flex; align-items: center; justify-content: center;"> <span style="writing-mode: vertical-rl; transform: rotate(180deg);">N</span> <span style="writing-mode: vertical-rl; transform: rotate(180deg);">S</span> </div>		
				<input type="checkbox"/> INSIDE <input type="checkbox"/> OUTSIDE <input type="checkbox"/> RECY		



DEPARTMENT OF BUILDING & SAFETY  
COUNTY OF RIVERSIDE

FILED

CONSTRUCTION ESTIMATE

ELECTRICAL FEES

PLUMBING FEES

50 FT. 0  
50 FT. 0  
50 FT. 0  
50 FT. 0  
50 FT. 0  
50 FT. 0

NO.

NO.

POLES

WIRING

WIRE, COPPER

MOTOR

H.P.

MOTOR

H.P.

MOTOR

H.P.

MOTOR

H.P.

FIXTURES

OUTLETS

RE-PAVING

RANGE AND/OR OVEN

WATER HEATER

SPACE HEATER

CONSTRUCTION HOLE

SERVICE ENTRANCE

DRYID. 12 SQ. FT.

GARAGE 12 SQ. FT.

PERMIT FEE

ACRIBASE RIDING

WINDMILL WINDMILL

WETWEL

WATER SERVICE

FLOOR GRAH

WATER COPPERED

WASHER (AUTO) (WASH)

BARRETS CIRCULAR

LAUNDRY YARD

KITCHEN SINK

WATER CLOSET

LAVATORY

SHOWER

BATH TUB

WATER HEATER

SEWAGE DISPOSAL

HOUSE CLOSER

GAS PIPING

PERMIT FEE

ESTIMATED VALUATION \$

1500

MECHANICAL FEES

RAIL  COAL  BRIDGE  
 ASSISTANCE  
 FURNACE  BOILER  WARM  SUBSTITUTION  
 AIR HANDLING UNIT  
 PIPE  CENTRAL  L.P.G.  GAS  
 COMPRESSOR  
 EXHAUST VENT  
 REFRIGERATION SYSTEM  R.T.U.  
 INCUBATOR  DRAGS  COMM.  
 HEATING SYSTEM  PRESSURE  GRANTY  
 CHILLER  
 REFRIGERATION FAN  
 PERMIT FEE

157652	1500	6.00	15.00				
--------	------	------	-------	--	--	--	--

1	1	1	1	1	1	1	1
---	---	---	---	---	---	---	---

JOB ADDRESS: 22300 TENNESSEE  
 OWNER: M. D. CONDOUT

PLAN CHECK FEE: \$ 20  
 MECHANICAL FEE: \$ 14.00  
 CONSTRUCTION FEE: \$ 14.00  
 ELECTRICAL FEE: \$ 15.00  
 PLUMBING FEE: \$ 19.00

GROUP: B.H.  
 TYPE: M-1  
 LEGAL DESCRIPTION: KILN EXTENSION

PERMIT NUMBER: 157652  
 COMM. TO PERMIT:

ALL CHECKER: BRINDLEY  
 BOND: 2436.00  
 PLAN FILE: 2436.00

TOTAL FEES \$ 19.00

CHECKED BY: [Signature]  
 SIGNED BY: [Signature]

INFORMATION

80-3-43

THIS PERMIT SHALL BECOME VOID IF WORK IS NOT COMMENCED WITHIN 60 DAYS, CESSATION OF WORK FOR 120 DAYS SHALL ALSO CAUSE PERMIT TO BECOME VOID.  
I HEREBY AGREE THAT ALL WORK IN CONNECTION WITH THIS PERMIT WILL BE DONE IN ACCORDANCE WITH THE LAWS OF RIVERSIDE COUNTY AND THE STATE OF CALIFORNIA. I ALSO AGREE TO CARRY COMPENSATION INSURANCE UPON MY EMPLOYEES. COMPLIANCE WITH LAWS OF THE STATE OF CALIFORNIA COVERING CONTRACTORS IS ALSO GUARANTEED.

OWNER 11000 Central Ave ADDRESS 22300 Tennessee TEL. NO.	CONTRACTOR [Signature] ADDRESS 735-5-117 TEL. NO.
----------------------------------------------------------------------	---------------------------------------------------------------

OPERATION	DATE	INSPECTOR	NO.	OPERATION	DATE	INSPECTOR	NO.
<b>Mechanical Approvals</b>				<b>Mechanical Approvals</b>			
1			32	Ventilation System			
2			33	Panama & Ducts			
3			34	Furnace Compart.			
4			35	Inlets & Outlets			
5			36	Exhausting Air			
6			37	Compressor			
7			38	Appl. Clearance			
8			39	Fire Screens			
9			40	Smoke Detection Device			
10			41	Commercial Hood			
11			42	Final			
12			43	Final			
<b>Plumbing Approvals</b>				<b>Plumbing Approvals</b>			
13			44	Ground Plumb			
14			45	Water Piping			
15			46	Roof Plumb			
16			47	Sinks			
17			48	Waste Disposal			
18			49	Sewer			
19			50	Water Heater			
20			51	Water Softener			
21			52	Water Service			
22			53	Gas Test			
23			54	Final			
<b>Electrical Approvals</b>				<b>Electrical Approvals</b>			
24			55	Power Pole			
25			56	Conduit			
26			57	Service Entrance			
27			58	Wiring			
28			59	Fixtures			
29			60	Service			
30			61	Final			

Tank       PH       L. line

UNLESS OTHERWISE SPECIFIED, ALL WORK SHALL BE DONE IN ACCORDANCE WITH THE NATIONAL ELECTRICAL CODE (NEC) AND THE NATIONAL PLUMBING CODE (NPC).

INFORMATION

INSIDE     OUTSIDE     KEY



157630

FORM 113

~~CONFIDENTIAL~~

PAGE 1

JOB NO. \_\_\_\_\_ DATE \_\_\_\_\_ CITY \_\_\_\_\_

CUSTOMER \_\_\_\_\_ PROJECT \_\_\_\_\_

SUBJECT \_\_\_\_\_

Permit No.	Dwg. No.	Description	Material	Date	\$ Cost
✓ 155970	80-3-21	Prestress Sta. Found	Concrete	1-12-68	100
155972	Varco Dwg.	Warehouse	Building	2-29-68	75
✓ 156026	80-3-05	Four Station # 1	Concrete	1-19-68	120
✓ 156029	80-3-31	Sand Hopper Pit	Concrete	1-12-68	100
✓ 156030	80-3-02	Central Hatch Plant	Concrete	1-23-68	100
156133	80-3-34	Cage Building(158)	Concrete	2-27-68	50
156134	80-3-25	Wire Storage Bldg.	Concrete	2-29-68	60
✓ 157647	80-3-06	Mixer Foundation	Concrete	1-25-68	100
157648	Varco Dwg.	Boiler Room	Struct.	2-29-68	60
157649	Varco Dwg.	Vehicle Shop	Struct.	2-29-68	60
147650	Varco Dwg.	Maint. Shop	Struct.	2-29-68	55
157651	80-3-38	Kiln # 3	Concrete	2-29-68	0
157653	80-3-43	Kiln Ext.	Concrete	2-1-68	100
157653	80-3-402.1	Transfer Extensions	Concrete	2-27-68	100

*W. H. Tomby*





SECTION	DATE	INSPECTOR	NO.	SECTION	DATE	INSPECTOR	
<b>Mechanical Approvals</b>				<b>Mechanical Approvals</b>			
1			33	Ventilation System			
2			34	Pipework & Quota			
3			35	Furnace Compartment			
4			36	Inlets & Outlets			
5			37	Exhaust Air			
6			38	Compressor			
7			39	Appl. Clearance			
8			40	Fire Escape			
9			41	Smoke Detention Device			
10			42	Commercial Hood			
11			43	Final			
12			SPM NO.	<b>PROGRESS CHECKS</b>			
13							
14							
<b>Plumbing Approvals</b>							
15							
16							
17							
18							
19							
20							
21							
22							
23							
24							
25							
<b>Electrical Approvals</b>							
26							
27							
28							
29							
30							
31							
32							

**SEWER DISPOSAL LOCATION**


B  
A  
C  
K

F  
O  
R  
W  
A  
R  
D

INSIDE   
 OUTSIDE   
 REY



157653



STATE OF TENNESSEE

PERMIT NO. \_\_\_\_\_ DATE \_\_\_\_\_ BY \_\_\_\_\_ CITY \_\_\_\_\_  
 CUSTOMER \_\_\_\_\_ PROJECT \_\_\_\_\_  
 SUBJECT \_\_\_\_\_

Permit No.	Dwg. No.	Description	Date	% Comp
✓ 155970	80-3-24	PreStress Sta. Found Concrete	1-12-68	100
155972	Varco Dwg.	Warehouse Building	2-29-68	75
✓ 156024	80-3-05	Pour Station # 1 Concrete	1-19-68	100
✓ 156025	80-3-31	Sand Hopper Pit Concrete	1-12-68	100
✓ 156026	80-3-03	General Batch Plant Concrete	1-23-68	100
156133	80-3-24	Cage Building (ISR) Concrete	2-29-68	50
156134	80-3-26	Wire Storage Bldg. Concrete	2-29-68	60
✓ 157647	80-3-06	Mixer Foundation Concrete	1-25-68	100
157648	Varco Dwg.	Boiler Room Struct.	2-29-68	60
157649	Varco Dwg.	Vehicle Shop Struct.	2-29-68	60
157650	Varco Dwg.	Maint. Shop Struct.	2-29-68	55
157651	80-3-38	Kiln # 3 Concrete	2-29-68	50
157652	80-3-43	Kiln Ext. Concrete	2-1-68	100
157653	80-3-40&41	Transfer Extensions Concrete	2-29-68	100

*W. Hornley*

DEPARTMENT OF BUILDING & SAFETY

COUNTY OF RIVERSIDE

HEADQUARTERS

ESTIMATED VALUATION	MECHANICAL FEES	PLUMBING FEES	ELECTRICAL FEES	CONSTRUCTION FEES	ELECT. PER	PLUMB. PER
100.00	100.00	100.00	100.00	100.00	100.00	100.00
200.00	200.00	200.00	200.00	200.00	200.00	200.00
300.00	300.00	300.00	300.00	300.00	300.00	300.00
400.00	400.00	400.00	400.00	400.00	400.00	400.00
500.00	500.00	500.00	500.00	500.00	500.00	500.00
600.00	600.00	600.00	600.00	600.00	600.00	600.00
700.00	700.00	700.00	700.00	700.00	700.00	700.00
800.00	800.00	800.00	800.00	800.00	800.00	800.00
900.00	900.00	900.00	900.00	900.00	900.00	900.00
1000.00	1000.00	1000.00	1000.00	1000.00	1000.00	1000.00

MECHANICAL  PLUMBING  ELECTRICAL  CONSTRUCTION

APPLIANCE TYPE: \_\_\_\_\_  
 ADDRESS: \_\_\_\_\_  
 HEATING SYSTEM: \_\_\_\_\_  
 COILER: \_\_\_\_\_  
 REGIONAL PER: \_\_\_\_\_  
 PERMIT PER: \_\_\_\_\_

TOTAL FEES: \$ \_\_\_\_\_  
 PLAN CHECK PER: \$ \_\_\_\_\_  
 MECHANICAL PER: \$ \_\_\_\_\_  
 CONSTRUCTION PER: \$ \_\_\_\_\_  
 ELECTRICAL PER: \$ \_\_\_\_\_  
 PLUMBING PER: \$ \_\_\_\_\_

2300 TEMESCAL HYDRO CONSULTING

OFFICE BLDG

FOR SEC 35 746 RW 157741

PLAN FILE # 4736  
 FINAL DATE \_\_\_\_\_  
 INSPECTOR \_\_\_\_\_

THIS PERMIT SHALL BECOME VOID IF WORK IS NOT COMMENCED WITHIN 90 DAYS. CESSATION OF WORK FOR 120 DAYS SHALL ALSO CAUSE PERMIT TO BECOME VOID.  
 I HEREBY AGREE THAT ALL WORK IN CONNECTION WITH THIS PERMIT WILL BE DONE IN ACCORDANCE WITH THE LAWS OF RIVERSIDE COUNTY AND THE STATE OF CALIFORNIA. I ALSO AGREE TO CARRY COMPENSATION INSURANCE UPON MY EMPLOYEES. COMPLIANCE WITH LAWS OF THE STATE OF CALIFORNIA COVERING CONTRACTORS IS ALSO GUARANTEED.

OWNER	CONTRACTOR
<i>[Signature]</i>	<i>[Signature]</i>
ADDRESS	ADDRESS
2300 Temescal	PO Box 549
TEL. NO.	TEL. NO.
	735-5249

DEPARTMENT OF BUILDING & SAFETY

COUNTY OF RIVERSIDE

FIELD

CONSTRUCTION ESTIMATE		ELECTRICAL FEES		PLUMBING FEES	
NO.	DESCRIPTION	NO.	DESCRIPTION	NO.	DESCRIPTION
1	30' FT. 0"	1	STORAGE TRAYS	1	SOFT SOAP
2	30' FT. 0"	1	FLUOR LAMP	1	DRAINING PIPING
3	30' FT. 0"	1	POLES	1	SHOULDER MOUNTAIN
4	30' FT. 0"	1	WIRE	1	SHRINK
5	30' FT. 0"	1	TRAYS AND/ OR T. S.C.	1	WATER RIDING
6	30' FT. 0"	1	LECTOR	1	FLOOR DRAIN
7	30' FT. 0"	1	MOTOR OVER 15 H.P.	1	WATER SOFTENER
8	30' FT. 0"	1	MOTOR	1	WASHER LAUNDRY (DISH)
9	30' FT. 0"	1	MOTOR	1	GARBAGE DISPOSAL
10	30' FT. 0"	1	MOTOR	1	LAUNDRY TUB
11	30' FT. 0"	1	MOTOR	1	WATER CLOSET
12	30' FT. 0"	1	MOTOR	1	LAVATORY
13	30' FT. 0"	1	MOTOR	1	CROCK
14	30' FT. 0"	1	MOTOR	1	BATH TUB
15	30' FT. 0"	1	MOTOR	1	WATER HEATER
16	30' FT. 0"	1	MOTOR	1	SEWAGE DISPOSAL
17	30' FT. 0"	1	MOTOR	1	HOUSE SEWER
18	30' FT. 0"	1	MOTOR	1	GAS PIPING
19	30' FT. 0"	1	MOTOR	1	PERMIT FEE
20	30' FT. 0"	1	MOTOR	1	PERMIT FEE

ESTIMATED VALUATION	15	CONSTR. FEE	178.00	ELEC. FEE	49.70	PLUMBING FEE	17.50
---------------------	----	-------------	--------	-----------	-------	--------------	-------

23300 TENNESSEE Highway, San Dimas, Calif.

USE OF BUILDING

OFFICE BUILDING

ISSUED BY: *D.H. Alcorn*

LEGAL DESCRIPTION: *FOR SEC 35 T46R6W*

PERMIT NUMBER: **157741**

CONSTRUCTION FEE: 178.00

ELECTRICAL FEE: 49.70

PLUMBING FEE: 17.50

TOTAL FEES: *245.20*

ISSUE DATE: 2-19-68

INSPECTOR: *Permit*

THIS PERMIT SHALL BECOME VOID IF WORK IS NOT COMMENCED WITHIN 60 DAYS. CESSATION OF WORK FOR 120 DAYS SHALL ALSO CAUSE PERMIT TO BECOME VOID.

I HEREBY AGREE THAT ALL WORK IN CONNECTION WITH THIS PERMIT WILL BE DONE IN ACCORDANCE WITH THE LAWS OF RIVERSIDE COUNTY AND THE STATE OF CALIFORNIA. I ALSO AGREE TO CARRY COMPENSATION INSURANCE UPON MY EMPLOYEES. COMPLIANCE WITH LAWS OF THE STATE OF CALIFORNIA COVERING CONTRACTORS IS ALSO GUARANTEED.

CASH RECEIVED BY: *Permit*

CHECK RECEIVED BY: *Permit*

RECEIVED BY: *Permit*

DATE: *2-19-68*

INFORMATION: *1-30-68*

*Coming in 2-19-68*

OWNER: *John C. ...*

ADDRESS: *23300 Tennessee*

CONTRACTOR: *Shirley ...*

ADDRESS: *...*

TEL. NO.: *925-5249*

OPERATION	DATE	INSPECTOR	NO.	OPERATION	DATE	INSPECTOR
MECHANICAL DISPOSITION				MECHANICAL DISPOSITION		
1			32	Vertical Piping		
2			34	Panama & Batts		
3			35	Panama Compart.		
4			36	Islets & Ducts		
5			37	Compressor		
6			38	Compressor		
7			39	Appl. Clearance		
8			40	Fire Alarm		
9			41	Smoke Detection Device		
10			42	Commercial Hood		
11			43	Final		
				PROGRESS CHECKS		
12						
13						
14						

MECHANICAL APPROVALS						
15	Ground Plans					
16	Water Piping					
17	Rough Piping					
18	Yards					
19	Sewage Disposal					
20	Sewer					
21	Water Heaters					
22	Water Softener					
23	Water Service					
24	Gas Piping					
25	Final					

ELECTRICAL APPROVALS		
26	Power Pole	
27	Conduit	
28	Service Entrance	
29	Wiring	
30	Fixtures	
31	Service	
32	Final	

Back      Front

SEWER DISPOSAL LOCATION

INSIDE     OUTSIDE     REV

DEPARTMENT OF BUILDING & SAFETY  
COUNTY OF RIVERSIDE

HEADQUARTERS

ESTIMATED VALUATION		ELECTRICAL FEES		PLUMBING FEES	
Sq. Ft. 0	NO.	NO.	NO.	NO.	NO.
	80-3-04	54066	157813	1150	
		POLES		DRAINAGE PIPING	
		RIGGS		DRINKING FOUNTAIN	
		TRANS. ABST OR T. CLE.		URINAL	
		MOTOR	N.P.	WATER PIPING	
		MOTOR	N.P.	W/DRN GRAB	
		MOTOR	N.P.	WATER SOFTENER	
		MOTOR	N.P.	WASHER SINKS (SIAM)	
		FIXTURES		WASTE DISPOSAL	
		OUTLETS		WASHRY TRAY	
		DIS-PANEL		WATER SINK	
		RANGE AND/OR OVEN		WATER CREST	
		WATER HEATER		LAVATORY	
		SPACE HEATER		SHOWER	
		CONSTRUCTION HOLE		BATH TUB	
		SERVICE ENTRANCE		WATER CRATER	
		RESID. IN SQ. FT.		SEWAGE DISPOSAL	
		DRAGS IN SQ. FT.		HOUSE SEWER	
		PERMIT FEE		GAS PIPING	
		PERMIT FEE		PERMIT FEE	

APPLIANCE	VENT SYSTEM <input type="checkbox"/> FAN <input type="checkbox"/> HOOD <input type="checkbox"/> COOL <input type="checkbox"/> DUCT
APPLIANCE	
FRAMING <input type="checkbox"/> UNIT <input type="checkbox"/> WALL <input type="checkbox"/> FLOOR <input type="checkbox"/> SUPPLEMENT	
AIR CONDITIONING UNIT	
WATER SINK <input type="checkbox"/> NATURAL <input type="checkbox"/> C.P.C. <input type="checkbox"/> O.V.	
TOILET	
APPLIANCE VENT	
ADDITIONAL SYSTEM	
WATER HEATER DOMESTIC <input type="checkbox"/> INDUS. <input type="checkbox"/> COMM.	
HEATING SYSTEM <input type="checkbox"/> RADIANT <input type="checkbox"/> BOILER	
POOL	
RESIDENTIAL FEE	
PERMIT FEE	

PERMIT NUMBER	157813	REV.	COL.	ISS.	DATE & TIME FOR	PLUM. CO. FEE	450	CONSTR. FEE		PLUMB. FEE	
PLAN CHECK FEE	450	CHECKED BY		DATE		OWNER		UNIT		VALUATION	
MECHANICAL FEE		LEGAL DESCRIPTION	23300 TEMESCAL HYDRO CONDUIT								
CONSTRUCTION FEE		LEGAL DESCRIPTION	APPROPRIATE SYSTEMS FUND								
ELECTRICAL FEE		LEGAL DESCRIPTION	FLORINETA RD 701								
PLUMBING FEE		LEGAL DESCRIPTION	FOR SEC 3.5 T 45 R/W 157813								
TOTAL FEES	\$ 450	PLAS CHECKED		CONV D		FORM		CASH		PLAN FILE #	
CASH <input type="checkbox"/>		CHECK <input type="checkbox"/>		N.O.		N.C.		BY		SEWAGE SYSTEM	
<p>THIS PERMIT SHALL BECOME VOID IF WORK IS NOT COMMENCED WITHIN 60 DAYS. CESSATION OF WORK FOR 120 DAYS SHALL ALSO CAUSE PERMIT TO BECOME VOID.</p> <p>I HEREBY AGREE THAT ALL WORK IN CONNECTION WITH THIS PERMIT WILL BE DONE IN ACCORDANCE WITH THE LAWS OF RIVERSIDE COUNTY AND THE STATE OF CALIFORNIA. I ALSO AGREE TO CARRY COMPENSATION INSURANCE UPON MY EMPLOYEES. COMPLIANCE WITH LAWS OF THE STATE OF CALIFORNIA COVERING CONTRACTORS IS ALSO GUARANTEED.</p>											
OWNER						CONTRACTOR					
ADDRESS						ADDRESS					
23300 TEMESCAL RD						CORONA, CALIF					
TEL. NO.						TEL. NO.					
LICENSE NO.											

80-3-04

*[Handwritten signature]*

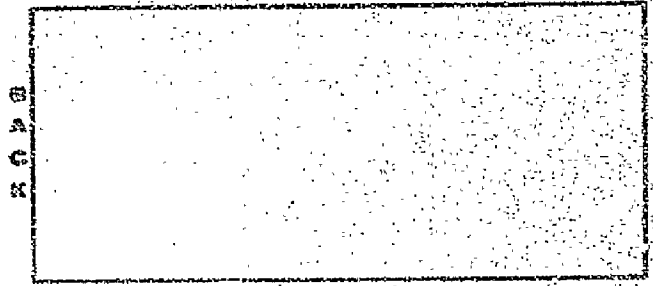




OPERATION	DATE	INSPECTOR	NO.	OPERATION	DATE	INSPECTOR
<b>PLUMBING APPROVALS</b>				<b>MECHANICAL APPROVALS</b>		
1			23	Ventilator System		
2	5/23/68		24	Pipes & Rents		
3			25	Furnace Connect.		
4			26	Vent & Outlets		
5			27	Combustion Air		
6			28	Compressor		
7			29	Appl. Clearance		
8			30	Vin Ceings		
9			31	Smoke Detention Device		
10			32	Commercial Hood		
11			33	Final		
12			34			
13			35			
14			36			
<b>PLUMBING APPROVALS</b>				<b>PROGRESS CHECKS</b>		
15						
16						
17						
18						
19						
20						
21						
22						
23						
24						
25						
<b>ELECTRICAL APPROVALS</b>						
26						
27						
28						
29						
30						
31						
32						

Yes No L. Uno

**SEWER DISPOSAL LOCATION**



INSIDE  OUTSIDE  SEW













DEPARTMENT OF BUILDING & SAFETY  
COUNTY OF RIVERSIDE

MECHANICAL PERMITS	ELECTRICAL PERMITS	PLUMBING PERMITS
1	1	
2	1	
3	1	
4	1	
5	1	
6	1	
7	1	
8	1	
9	1	
10	1	
11	1	
12	1	
13	1	
14	1	
15	1	
16	1	
17	1	
18	1	
19	1	
20	1	
21	1	
22	1	
23	1	
24	1	
25	1	
26	1	
27	1	
28	1	
29	1	
30	1	
31	1	
32	1	
33	1	
34	1	
35	1	
36	1	
37	1	
38	1	
39	1	
40	1	
41	1	
42	1	
43	1	
44	1	
45	1	
46	1	
47	1	
48	1	
49	1	
50	1	
51	1	
52	1	
53	1	
54	1	
55	1	
56	1	
57	1	
58	1	
59	1	
60	1	
61	1	
62	1	
63	1	
64	1	
65	1	
66	1	
67	1	
68	1	
69	1	
70	1	
71	1	
72	1	
73	1	
74	1	
75	1	
76	1	
77	1	
78	1	
79	1	
80	1	
81	1	
82	1	
83	1	
84	1	
85	1	
86	1	
87	1	
88	1	
89	1	
90	1	
91	1	
92	1	
93	1	
94	1	
95	1	
96	1	
97	1	
98	1	
99	1	
100	1	

157370	342	193	42	15
--------	-----	-----	----	----

PLAN CHECK FEE	10-3	23200 Temescal Hydro Condition
MECHANICAL PERMITS	B.W.	OFFICE Bldg.
CONSTRUCTION FEE	193.00	FOR SA 35 1/2 RLOS
ELECTRICAL PERMITS	49.70	
PLUMBING PERMITS	17.50	
<b>TOTAL FEES</b>	<b>342.20</b>	

OWNER	23200 Temescal Hydro Condition
ADDRESS	23200 Temescal Hydro Condition
LEGAL DESCRIPTION	FOR SA 35 1/2 RLOS
PERMITS	157370
ISSUE DATE	11-3-68
INSPECTOR	J. J. [Signature]

THIS PERMIT SHALL BECOME VOID IF WORK IS NOT COMMENCED WITHIN 90 DAYS. CESSATION OF WORK FOR 120 DAYS SHALL ALSO CAUSE PERMIT TO BECOME VOID.

I HEREBY AGREE THAT ALL WORK IN CONNECTION WITH THIS PERMIT WILL BE DONE IN ACCORDANCE WITH THE LAWS OF RIVERSIDE COUNTY AND THE STATE OF CALIFORNIA. I ALSO AGREE TO CARRY COMPENSATION INSURANCE UPON MY EMPLOYEES. COMPLIANCE WITH LAWS OF THE STATE OF CALIFORNIA COVERING CONTRACTORS IS ALSO GUARANTEED.

OWNER	23200 Temescal Hydro Condition	CONTRACTOR	Stevens-Kerr Co.
ADDRESS	23200 Temescal Hydro Condition	ADDRESS	1500 E. 5th St.
TEL. NO.	735-2010	TEL. NO.	735-5711
		LICENSE NO.	

MECHANICAL APPROVALS				ELECTRICAL APPROVALS			
NO.	OPERATION	DATE	INSPECTOR	NO.	OPERATION	DATE	INSPECTOR
1	Self Dry			35	Ventilator System		
2	HTS & PIPES			36	Plenums & Ducts		
3	Seal			37	Fireplaces - Complete		
4	Crack Checks			38	Inters & Outlets		
5	Comb Gasess			39	Condensation etc		
6	Water Proof			40	Compressors		
7	Triming			41	Appl. Clearance		
8	Walls			42	Fire Dragger		
9	Garage Fire Wall			43	Smoke Detection Device		
10	Plumbing P.A. [ ] P/O [ ]			44	Commercial Hood		
11	Exterior Leak			45	Flint		
12	Interior Leak						
13	Exterior Grabs						
14	Final	11-6-68	Deerolfer				

**APPROPRIATE CHECKS**

*Check for Compliance 11-6-68 Deerolfer*

PLUMBING APPROVALS			
NO.	OPERATION	DATE	INSPECTOR
15	General Plumbing		
16	Water Piping		
17	Drainage System		
18	Walls		
19	Sanitary Disposal		
20	Water	5-12-68	Deerolfer
21	Water Heater		
22	Water Softener		
23	Water Service		
24	Gas Test		
25	Final	11-6-68	Deerolfer

ELECTRICAL APPROVALS			
NO.	OPERATION	DATE	INSPECTOR
26	Power Pole		
27	Conduit	4-3-69	Yates
28	Service Entrance		
29	Wiring	4-3-69	Yates
30	Fixtures	4-3-69	Yates
31	Service		
32	Final	11-9-69	Yates

Back

**SEWER DISPOSAL LOCATION**

INSIDE   
  OUTSIDE   
  REY

Route

NOTICE: THIS IS NOT A BUILDING PERMIT  
APPLICATION TO CONSTRUCT  
DEPARTMENT OF BUILDING AND SAFETY  
COUNTY OF RIVERSIDE

Dist. Office Riverside  
Permit No. \_\_\_\_\_  
Del. Date \_\_\_\_\_

Applicant William G. ... Architect William G. ... Contractor William G. ...  
Address 2200 Terminal Canyon Rd City Corona  
Phone 794-4054 Phone 794-4054

I (we) not designated, hereby certify and acknowledge that I (we) have read the Ordinance and know that if curb and gutter, and parking, or the dedication of right of way is required by the County of Riverside, the Riverside County Department of Building and Safety shall not make a final inspection until said improvements have been met. I am also aware that no work is to be done within the County R/W without an encroachment permit.

NOW, therefore, it is agreed that I (we) will not occupy said property and will not cause said property to be occupied until I (we) have complied with all laws of the County of Riverside and the State of California governing said property.

DATE 1/27/77 SIGNATURE OF OWNER William G. ...

Approved by Signatures from the Following Departments Listed Below  
Must Be Obtained Prior to the Issuing of a Construction Permit.

Location of Property <u>2200 Terminal Canyon Rd</u>	USE OF STRUCTURE
Legal Description of Property <u>...</u>	SINGLE FAMILY <input type="checkbox"/> DUPLEX <input type="checkbox"/>
NO. OF SUBMITTED PLANS <u>3</u>	APARTMENTS <input type="checkbox"/> AGRIC. <input type="checkbox"/>
ADDITIONAL PLOT PLANS <u>---</u>	COMMERCIAL <input checked="" type="checkbox"/> INDUSTRIAL <input type="checkbox"/>
CASE NO. <u>---</u>	ALTERATIONS <input type="checkbox"/>
NO. OF PARKING SPACES REQUIRED <u>42</u>	NO. OF BUILDINGS NOW EXISTING <u>---</u>
ZONE <u>M-1</u>	SETBACKS FRONT <u>---</u> SIDE <u>---</u> REAR <u>---</u>
IF 1' TO GRADE OR MORE, TOPOGRAPHIC PLOT PLAN REQUIRED. YES <input checked="" type="checkbox"/> NO <input type="checkbox"/> RECEIVED <input checked="" type="checkbox"/> <input type="checkbox"/>	
SETBACK CRIMINANCE <u>---</u> OF <u>---</u> FEET REQUIRED ON <u>---</u> STREET	
DATE <u>1/27/77</u>	SIGNATURE OF LAND USE OFFICIAL <u>W. G. ...</u>

DEDICATION REQUIRED: YES  NO  NO. OF FEET \_\_\_\_\_

CURB AND GUTTER REQUIRED: YES  NO  \_\_\_\_\_ STREET

THE ABOVE CONSTRUCTION? YES  NO

CAN CURB AND GUTTER FEASIBLY BE INSTALLED? YES  NO

HAS AN ACCEPTABLE APPLICATION BEEN MADE FOR ENCROACHMENT PERMIT FOR DRIVEWAY AND STREET IMPROVEMENT? YES  NO

DATE \_\_\_\_\_ SIGNATURE OF ROAD DEPT. OFFICIAL \_\_\_\_\_

RESIDENTIAL SEWAGE DISPOSAL \_\_\_\_\_

COMMERCIAL SEWAGE \_\_\_\_\_

FOOD ESTABLISHMENT \_\_\_\_\_ SWIMMING POOLS PUBLIC \_\_\_\_\_

BLDG. DEPT. \_\_\_\_\_ GRADING PERMIT REQUIRED \_\_\_\_\_ PLAN CHECK \_\_\_\_\_

FLOOD CONTROL \_\_\_\_\_ WATER POLLUTION \_\_\_\_\_

AIR POLLUTION \_\_\_\_\_ DIV OF HWY \_\_\_\_\_

REMARKS: \_\_\_\_\_  
YOUR PROPERTY MAY BE SUBJECT TO FLOOD. RIVERSIDE COUNTY ASSUMES NO RESPONSIBILITY IN EVENT OF FLOOD.

LAND USE DIVISION  
BUILDING AND SAFETY

ROAD DEPARTMENT

HEALTH DEPT.

OTHER DEPARTMENTS





DEPARTMENT OF BUILDING & SAFETY

COUNTY OF RIVERSIDE

FIELD

MECHANICAL PERMITS		ELECTRICAL PERMITS		PLUMBING PERMITS	
NO.	NO.	NO.	NO.	NO.	NO.
			POLES		
			WIRING		WATER MAINS
			CRANE AND/OR DERRIS		WATER SUPPLY
			MOTOR		WATER PIPING
			MOTOR		WATER HEATER
			MOTOR		WATER SYSTEMS
			MOTOR		WATER (AUTO) TREAT
			FITTINGS		WATER SYSTEMS
			CHIMNEYS		WATER TREAT
			MISCELLANEOUS		WATER TREAT
			WATER SUPPLY OVER		WATER TREAT
			WATER HEATER		WATER TREAT
			SPACE HEATER		WATER TREAT
			CONSTRUCTION WORK		WATER TREAT
			SERVICE ENTRANCE		WATER TREAT
			REC'D. 12 22 71.		WATER TREAT
			GARAGE 22 29. 71.		WATER TREAT
			PERMIT FEE		WATER TREAT

CONTR. FEE 12.00 PLUMB. FEE 11.50

33200 Temescal Hydro Conduit  
 Bath Rooms for [unclear]  
 R.P. [unclear] N. 10  
 POB SEC 35 745 RW W 151917  
 12.00  
 11.50  
**TOTAL FEES \$ 23.50**

THIS PERMIT SHALL BECOME VOID IF WORK IS NOT COMMENCED WITHIN 90 DAYS. CESSATION OF WORK FOR 120 DAYS SHALL ALSO CAUSE PERMIT TO BECOME VOID.  
 I HEREBY AGREE THAT ALL WORK IN CONNECTION WITH THIS PERMIT WILL BE DONE IN ACCORDANCE WITH THE LAWS OF RIVERSIDE COUNTY AND THE STATE OF CALIFORNIA. I ALSO AGREE TO CARRY COMPENSATION INSURANCE UPON MY EMPLOYEES. COMPLIANCE WITH LAWS OF THE STATE OF CALIFORNIA COVERING CONTRACTORS IS ALSO GUARANTEED.

INFORMATION  
 SUP. PART FILE # 4652


OWNER: [unclear]  
 ADDRESS: 33200 Temescal  
 TEL. NO.: 735-4120

CONTRACTOR: [unclear]  
 ADDRESS: [unclear]  
 TEL. NO.: 735-5209

DESCRIPTION	DATE	INSPECTOR	NO.	DESCRIPTION	DATE	INSPECTOR
MECHANICAL APPROVALS						
1			33	Workshop Draw		
2			34	Plumbing & Ducts		
3			35	Plumbing Contract		
4			36	Intels & Controls		
5			37	Compressor Air		
6			38	Compressor		
7			39	Appl. Clearance		
8			40	Hot Water		
9			41	Smoke Protection System		
10			42	Commercial Hood		
11			43	Final		
12			44			
13			45			
14			46			

PLUMBING APPROVALS						
15	Ground Plans					
16	Water Piping					
17	Waste Piping	11-27-68	Wasserman			
18	Tests					
19	Service Manual					
20	Drawings					
21	Water Heating					
22	Water Softener					
23	Water Service					
24	Gas Test					
25	Final	11-6-68	Wasserman			

ELECTRICAL APPROVALS				Task	PH	L. Rec
26	Power Pole					
27	Conduit					
28	Service Entrance					
29	Wiring					
30	Fixtures					
31	Service					
32	Final					



INSIDE   
  OUTSIDE   
  KEY

DEPARTMENT OF BUILDING & SAFETY  
COUNTY OF RIVERSIDE

HEADQUARTERS

MECHANICAL PERMITS		ELECTRICAL PERMITS		PLUMBING PERMITS	
NO.	NO.	NO.	NO.	NO.	NO.
57978					
57979					
57980					
57981					
57982					
57983					
57984					
57985					
57986					
57987					
57988					
57989					
57990					
57991					
57992					
57993					
57994					
57995					
57996					
57997					
57998					
57999					

57978	9.00	9.00	9.00	9.00	9.00
-------	------	------	------	------	------

2320 Temescal Hydro Condensate  
Aggregate System Pwd.

PLAN CHECK FEE	3.00	3.00	3.00	3.00	3.00
MECHANICAL FEE	3.00	3.00	3.00	3.00	3.00
ELECTRICAL FEE	3.00	3.00	3.00	3.00	3.00
PLUMBING FEE	3.00	3.00	3.00	3.00	3.00
<b>TOTAL FEE</b>	<b>9.00</b>	<b>9.00</b>	<b>9.00</b>	<b>9.00</b>	<b>9.00</b>

THIS PERMIT SHALL BECOME VOID IF WORK IS NOT COMMENCED WITHIN 90 DAYS. CESSATION OF WORK FOR 120 DAYS SHALL ALSO CAUSE PERMIT TO BECOME VOID.  
I HEREBY AGREE THAT ALL WORK IN CONNECTION WITH THIS PERMIT WILL BE DONE IN ACCORDANCE WITH THE LAWS OF RIVERSIDE COUNTY AND THE STATE OF CALIFORNIA. I ALSO AGREE TO CARRY COMPENSATION INSURANCE UPON MY EMPLOYEES. COMPLIANCE WITH LAWS OF THE STATE OF CALIFORNIA COVERING CONTRACTORS IS ALSO GUARANTEED.

OWNER	Hydro Condensate Equip. Etc. etc. etc.	CONTRACTOR	Edgar R. ...
ADDRESS	2320 Temescal	ADDRESS	P.O. Box 549
TEL. NO.	735-2430	TEL. NO.	735-5249
AGENCY NO.		AGENCY NO.	



DEPARTMENT OF BUILDING & SAFETY

COUNTY OF RIVERSIDE

FIELD

CONSTRUCTION PERMITS	ELECTRICAL FEES	PLUMBING FEES
1. 1st Fl. 1	WIRE	GRABBER BARGE
2. 2nd Fl. 0	WIRING	REINFORCE CONCRETE
3. 3rd Fl. 0	MOTOR	WATER
4. 4th Fl. 0	MOTOR	WATER SERVICE
5. 5th Fl. 0	MOTOR	WATER MAIN
6. 6th Fl. 0	MOTOR	WATER CONNECTION
7. 7th Fl. 0	MOTOR	WATER METER
8. 8th Fl. 0	MOTOR	WATER HEATER
9. 9th Fl. 0	MOTOR	WATER HEATER
10. 10th Fl. 0	MOTOR	WATER HEATER
11. 11th Fl. 0	MOTOR	WATER HEATER
12. 12th Fl. 0	MOTOR	WATER HEATER
13. 13th Fl. 0	MOTOR	WATER HEATER
14. 14th Fl. 0	MOTOR	WATER HEATER
15. 15th Fl. 0	MOTOR	WATER HEATER
16. 16th Fl. 0	MOTOR	WATER HEATER
17. 17th Fl. 0	MOTOR	WATER HEATER
18. 18th Fl. 0	MOTOR	WATER HEATER
19. 19th Fl. 0	MOTOR	WATER HEATER
20. 20th Fl. 0	MOTOR	WATER HEATER
21. 21st Fl. 0	MOTOR	WATER HEATER
22. 22nd Fl. 0	MOTOR	WATER HEATER
23. 23rd Fl. 0	MOTOR	WATER HEATER
24. 24th Fl. 0	MOTOR	WATER HEATER
25. 25th Fl. 0	MOTOR	WATER HEATER
26. 26th Fl. 0	MOTOR	WATER HEATER
27. 27th Fl. 0	MOTOR	WATER HEATER
28. 28th Fl. 0	MOTOR	WATER HEATER
29. 29th Fl. 0	MOTOR	WATER HEATER
30. 30th Fl. 0	MOTOR	WATER HEATER
31. 31st Fl. 0	MOTOR	WATER HEATER
32. 32nd Fl. 0	MOTOR	WATER HEATER
33. 33rd Fl. 0	MOTOR	WATER HEATER
34. 34th Fl. 0	MOTOR	WATER HEATER
35. 35th Fl. 0	MOTOR	WATER HEATER
36. 36th Fl. 0	MOTOR	WATER HEATER
37. 37th Fl. 0	MOTOR	WATER HEATER
38. 38th Fl. 0	MOTOR	WATER HEATER
39. 39th Fl. 0	MOTOR	WATER HEATER
40. 40th Fl. 0	MOTOR	WATER HEATER
41. 41st Fl. 0	MOTOR	WATER HEATER
42. 42nd Fl. 0	MOTOR	WATER HEATER
43. 43rd Fl. 0	MOTOR	WATER HEATER
44. 44th Fl. 0	MOTOR	WATER HEATER
45. 45th Fl. 0	MOTOR	WATER HEATER
46. 46th Fl. 0	MOTOR	WATER HEATER
47. 47th Fl. 0	MOTOR	WATER HEATER
48. 48th Fl. 0	MOTOR	WATER HEATER
49. 49th Fl. 0	MOTOR	WATER HEATER
50. 50th Fl. 0	MOTOR	WATER HEATER
51. 51st Fl. 0	MOTOR	WATER HEATER
52. 52nd Fl. 0	MOTOR	WATER HEATER
53. 53rd Fl. 0	MOTOR	WATER HEATER
54. 54th Fl. 0	MOTOR	WATER HEATER
55. 55th Fl. 0	MOTOR	WATER HEATER
56. 56th Fl. 0	MOTOR	WATER HEATER
57. 57th Fl. 0	MOTOR	WATER HEATER
58. 58th Fl. 0	MOTOR	WATER HEATER
59. 59th Fl. 0	MOTOR	WATER HEATER
60. 60th Fl. 0	MOTOR	WATER HEATER
61. 61st Fl. 0	MOTOR	WATER HEATER
62. 62nd Fl. 0	MOTOR	WATER HEATER
63. 63rd Fl. 0	MOTOR	WATER HEATER
64. 64th Fl. 0	MOTOR	WATER HEATER
65. 65th Fl. 0	MOTOR	WATER HEATER
66. 66th Fl. 0	MOTOR	WATER HEATER
67. 67th Fl. 0	MOTOR	WATER HEATER
68. 68th Fl. 0	MOTOR	WATER HEATER
69. 69th Fl. 0	MOTOR	WATER HEATER
70. 70th Fl. 0	MOTOR	WATER HEATER
71. 71st Fl. 0	MOTOR	WATER HEATER
72. 72nd Fl. 0	MOTOR	WATER HEATER
73. 73rd Fl. 0	MOTOR	WATER HEATER
74. 74th Fl. 0	MOTOR	WATER HEATER
75. 75th Fl. 0	MOTOR	WATER HEATER
76. 76th Fl. 0	MOTOR	WATER HEATER
77. 77th Fl. 0	MOTOR	WATER HEATER
78. 78th Fl. 0	MOTOR	WATER HEATER
79. 79th Fl. 0	MOTOR	WATER HEATER
80. 80th Fl. 0	MOTOR	WATER HEATER
81. 81st Fl. 0	MOTOR	WATER HEATER
82. 82nd Fl. 0	MOTOR	WATER HEATER
83. 83rd Fl. 0	MOTOR	WATER HEATER
84. 84th Fl. 0	MOTOR	WATER HEATER
85. 85th Fl. 0	MOTOR	WATER HEATER
86. 86th Fl. 0	MOTOR	WATER HEATER
87. 87th Fl. 0	MOTOR	WATER HEATER
88. 88th Fl. 0	MOTOR	WATER HEATER
89. 89th Fl. 0	MOTOR	WATER HEATER
90. 90th Fl. 0	MOTOR	WATER HEATER
91. 91st Fl. 0	MOTOR	WATER HEATER
92. 92nd Fl. 0	MOTOR	WATER HEATER
93. 93rd Fl. 0	MOTOR	WATER HEATER
94. 94th Fl. 0	MOTOR	WATER HEATER
95. 95th Fl. 0	MOTOR	WATER HEATER
96. 96th Fl. 0	MOTOR	WATER HEATER
97. 97th Fl. 0	MOTOR	WATER HEATER
98. 98th Fl. 0	MOTOR	WATER HEATER
99. 99th Fl. 0	MOTOR	WATER HEATER
100. 100th Fl. 0	MOTOR	WATER HEATER

2320 Temescal, Redlands, Calif.  
 Aggregate System, Redlands, Calif.  
 B. J. Alconito, N. 100, 2100, 2  
 PERMIT NUMBER: 151978  
 TOTAL FEES: \$ 9.00  
 PLAN FILE # 4743 B-14-69  
 THIS PERMIT SHALL BECOME VOID IF WORK IS NOT COMMENCED WITHIN 90 DAYS. CESSATION OF WORK FOR 120 DAYS SHALL ALSO CAUSE PERMIT TO BECOME VOID.  
 I HEREBY AGREE THAT ALL WORK IN CONNECTION WITH THIS PERMIT WILL BE DONE IN ACCORDANCE WITH THE LAWS OF RIVERSIDE COUNTY AND THE STATE OF CALIFORNIA. I ALSO AGREE TO CARRY COMPENSATION INSURANCE UPON MY EMPLOYERS. COMPLIANCE WITH LAWS OF THE STATE OF CALIFORNIA COVERING CONTRACTORS IS ALSO GUARANTEED.

OWNER	CONTRACTOR
2320 Temescal	Redlands, Calif.
735-2430	735-5447
Alconito, B. J.	Alconito, B. J.
735-2430	735-5447

DESCRIPTION	DATE	INSPECTOR	NO.	OPERATION	DATE	INSPECTOR
<b>PLUMBING APPROVALS</b>				<b>MECHANICAL APPROVALS</b>		
1. Hot Water			33	Ventilation System		
2. Cold Water			34	Pipes & Ducts		
3. Sewer			35	Fuel Gas Connect.		
4. Drain Stacks			36	Intake & Outlets		
5. Wood Boilers			37	Combustion Air		
6. Roof Deck			38	Compressor		
7. Framing			39	Apt. Clearance		
8. Vents			40	Fire Stopper		
9. Ceiling Fire-Block			41	Smoke Detection Device		
10. Pipe/Stack P/2 [ ] 1/0 [ ]			42	Commercial Hood		
11. Electric Loth			43	Final		
12. Venturi Loth			44			
13. Electric Grease			45			
14. Final	3-14-68	<i>[Signature]</i>				
				<i>Residential Inspector</i>		
<b>PLUMBING APPROVALS</b>						
15. Ground Floor						
16. Water Piping						
17. Sewer Piping						
18. Vents						
19. Venturi Stoppers						
20. Sewer						
21. Water Meter						
22. Water System						
23. Water Supply						
24. Gas Test						
25. Final						
<b>ELECTRICAL APPROVALS</b>						
26. Power Pole						
27. Conduit						
28. Service Entrance						
29. Wiring						
30. Fittings						
31. Service						
32. Final						

**SEWER DISPOSAL LOCATION**

INSIDE   
 OUTSIDE   
 RECY

B  
A  
C  
K

1  
2  
3  
4  
5  
6  
7  
8  
9  
10

DEPARTMENT OF BUILDING & SAFETY

COUNTY OF RIVERSIDE

HEADQUARTERS

MECHANICAL FEES		ELECTRICAL FEES		PLUMBING FEES	
NO.	DESCRIPTION	NO.	DESCRIPTION	NO.	DESCRIPTION
1	50. Ft. 8				
2	50. Ft. 8				
3	50. Ft. 8				
4	50. Ft. 8				
5	50. Ft. 8				
6	50. Ft. 8				
7	50. Ft. 8				
8	50. Ft. 8				
9	50. Ft. 8				
10	50. Ft. 8				
11	50. Ft. 8				
12	50. Ft. 8				
13	50. Ft. 8				
14	50. Ft. 8				
15	50. Ft. 8				
16	50. Ft. 8				
17	50. Ft. 8				
18	50. Ft. 8				
19	50. Ft. 8				
20	50. Ft. 8				
21	50. Ft. 8				
22	50. Ft. 8				
23	50. Ft. 8				
24	50. Ft. 8				
25	50. Ft. 8				
26	50. Ft. 8				
27	50. Ft. 8				
28	50. Ft. 8				
29	50. Ft. 8				
30	50. Ft. 8				
31	50. Ft. 8				
32	50. Ft. 8				
33	50. Ft. 8				
34	50. Ft. 8				
35	50. Ft. 8				
36	50. Ft. 8				
37	50. Ft. 8				
38	50. Ft. 8				
39	50. Ft. 8				
40	50. Ft. 8				
41	50. Ft. 8				
42	50. Ft. 8				
43	50. Ft. 8				
44	50. Ft. 8				
45	50. Ft. 8				
46	50. Ft. 8				
47	50. Ft. 8				
48	50. Ft. 8				
49	50. Ft. 8				
50	50. Ft. 8				
51	50. Ft. 8				
52	50. Ft. 8				
53	50. Ft. 8				
54	50. Ft. 8				
55	50. Ft. 8				
56	50. Ft. 8				
57	50. Ft. 8				
58	50. Ft. 8				
59	50. Ft. 8				
60	50. Ft. 8				
61	50. Ft. 8				
62	50. Ft. 8				
63	50. Ft. 8				
64	50. Ft. 8				
65	50. Ft. 8				
66	50. Ft. 8				
67	50. Ft. 8				
68	50. Ft. 8				
69	50. Ft. 8				
70	50. Ft. 8				
71	50. Ft. 8				
72	50. Ft. 8				
73	50. Ft. 8				
74	50. Ft. 8				
75	50. Ft. 8				
76	50. Ft. 8				
77	50. Ft. 8				
78	50. Ft. 8				
79	50. Ft. 8				
80	50. Ft. 8				
81	50. Ft. 8				
82	50. Ft. 8				
83	50. Ft. 8				
84	50. Ft. 8				
85	50. Ft. 8				
86	50. Ft. 8				
87	50. Ft. 8				
88	50. Ft. 8				
89	50. Ft. 8				
90	50. Ft. 8				
91	50. Ft. 8				
92	50. Ft. 8				
93	50. Ft. 8				
94	50. Ft. 8				
95	50. Ft. 8				
96	50. Ft. 8				
97	50. Ft. 8				
98	50. Ft. 8				
99	50. Ft. 8				
100	50. Ft. 8				

157979	500	3.00	
--------	-----	------	--

PLAN CHECK FEE	10-3	2320 Temescal	Hydro Control
MECHANICAL FEE	3.00	River + Low Shop expansion	500
CONSTRUCTION FEE	5.00	For Sec 354US NW	157979
ELECTRICAL FEE			
PLUMBING FEE			
<b>TOTAL FEES</b>	<b>9</b>	<b>5.00</b>	

THIS PERMIT SHALL BECOME VOID IF WORK IS NOT COMMENCED WITHIN 60 DAYS. CESSATION OF WORK FOR 120 DAYS SHALL ALSO CAUSE PERMIT TO BECOME VOID.  
 I HEREBY AGREE THAT ALL WORK IN CONNECTION WITH THIS PERMIT WILL BE DONE IN ACCORDANCE WITH THE LAWS OF RIVERSIDE COUNTY AND THE STATE OF CALIFORNIA. I ALSO AGREE TO CARRY COMPENSATION INSURANCE UPON MY EMPLOYEES. COMPLIANCE WITH LAWS OF THE STATE OF CALIFORNIA COVERING CONTRACTORS IS ALSO GUARANTEED.

OWNER	CONTRACTOR
Hydro Control Corp.	Sharon Ryan Corp.
2320 Temescal	PO Box 549
735-2420	325-8247
Perms Off	Perms B.R.

OWNER	CONTRACTOR
Hydro Control Corp.	Sharon Ryan Corp.
2320 Temescal	PO Box 549
735-2420	325-8247
Perms Off	Perms B.R.



DEPARTMENT OF BUILDING & SAFETY  
 COUNTY OF RIVERSIDE

FIELD ✓

MECHANICAL PERMITS	ELECTRICAL PERMITS	PLUMBING PERMITS
So. Ft. 0 So. Ft. 0 So. Ft. 0 So. Ft. 0 No. Ft. 0 So. Ft. 0	COLDS DIXES TANKS, STOVES OR T. SLS. MOTOR WATER HEATER MOTOR MOTOR VENTILATOR OUTLETS DUST-PANEL RANGE AND/OR OVEN WATER HEATER RANGE HEATER EXHAUSTION FOLD SERVICE EXCHANGES RECID. IN BU. FT. STORAGE IN SQ. FT. PERMIT FEE	SINKING PIPES DRINKING FOUNTAIN WATERS WATER HEATING FLOOR DRAIN WAREHOUSES RANGES (AUXILI. COIN) DRAINAGE DISPOSAL LAUNDRY TUBS KITCHEN SINK WATER CLOSET LAVATORY SINKS BATH TUB WATER HEATER DRAINAGE DISPOSAL HOUSE SEWER RAB DRAIN PERMIT FEE

PERMIT FEE \$ 5.00  
 PLAN CHECK FEE \$ 3.00  
 MECHANICAL FEE \$ 5.00  
 CONSTRUCTION FEE \$ 5.00  
 ELECTRICAL FEE \$ 5.00  
 PLUMBING FEE \$ 5.00  
**TOTAL FEES \$ 5.00**

JOB ADDRESS: 2200 Temescal  
 OWNER: [Handwritten Name]  
 LEGAL DESCRIPTION: FOR SEC. 25 105 PL W 157379  
 DATE: 2-14-66

THIS PERMIT SHALL BECOME VOID IF WORK IS NOT COMMENCED WITHIN 90 DAYS. CESSATION OF WORK FOR 120 DAYS SHALL ALSO CAUSE PERMIT TO BECOME VOID.  
 I HEREBY AGREE THAT ALL WORK IN CONNECTION WITH THIS PERMIT WILL BE DONE IN ACCORDANCE WITH THE LAWS OF RIVERSIDE COUNTY AND THE STATE OF CALIFORNIA. I ALSO AGREE TO CARRY COMPENSATION INSURANCE UPON MY EMPLOYEES. COMPLIANCE WITH LAWS OF THE STATE OF CALIFORNIA COVERING CONTRACTORS IS ALSO GUARANTEED.

OWNER [Handwritten Name] ADDRESS 735-2420	CONTRACTOR [Handwritten Name] ADDRESS 315-5114 TEL. NO. [Handwritten Name] LICENSE NO.
----------------------------------------------------	----------------------------------------------------------------------------------------------------------

DESCRIPTION	DATE	INSPECTOR	NO.	OPERATOR	DATE	INSPECTOR
<b>Mechanical Approvals</b>						
16			35	Water Heater		
17			36	Plumbing & Drain		
18			37	Plumbing Copper		
19			38	Water S. Outlet		
20			39	Combustion Ap		
21			40	Compressor		
22			41	Appl. Clearance		
23			42	Fire Detector		
24			43	Smoke Detection Device		
25			44	Combustion Ap		
26			45	Dist.		
				<b>PROGRAM CHANGES</b>		
27			46			
28			47			
29			48			
30			49			
31			50			
32			51			
33			52			
34			53			
35			54			
<b>Mechanical Approvals</b>						
36			55	Ground Plug		
37			56	Back Flushing		
38			57	Back Flushing		
39			58	Yard		
40			59	Service Connection		
41			60	Service		
42			61	Water Heater		
43			62	Water Separator		
44			63	Water Service		
45			64	Gas Test		
46			65	Final		
<b>ELECTRICAL APPROVALS</b>						
47			66	Power Pole		
48			67	Conduit		
49			68	Service Entrance		
50			69	Wiring		
51			70	Fixtures		
52			71	Service		
53			72	Final		

*Residential Department*

Perk PH L. Max

**SEWER DISPOSAL LOCATION**



INSIDE  OUTSIDE  KEY

DEPARTMENT OF BUILDING & SAFETY  
COUNTY OF RIVERSIDE

HEADQUARTERS

VALUATION		ELECTRICAL FEES		PLUMBING FEES	
NO.	FEES	NO.	FEES	NO.	FEES
1st Fl. \$		1	5.45	1	3.11
2nd Fl. \$					
3rd Fl. \$					
4th Fl. \$					
5th Fl. \$					
6th Fl. \$					
7th Fl. \$					
8th Fl. \$					
9th Fl. \$					
10th Fl. \$					
VALUATION		ELECTRICAL FEES		PLUMBING FEES	
MECHANICAL FEES		ELECTRICAL FEES		PLUMBING FEES	
HEATING SYSTEM <input type="checkbox"/> FAN <input type="checkbox"/> STEEL <input type="checkbox"/> SOIL <input type="checkbox"/> WOOD		MOTOR		DRAINAGE PIPING	
COOLING SYSTEM		MOTOR		BRICKER FOUNTAIN	
ELEVATOR <input type="checkbox"/> WIRE <input type="checkbox"/> RAIL <input type="checkbox"/> FLOOR <input type="checkbox"/> SUSPENDED		MOTOR		WATER	
AIR HANDLING UNIT		MOTOR		WATER PIPING	
AIR COND. <input type="checkbox"/> NATURAL <input type="checkbox"/> S.P.S. <input type="checkbox"/> BOIL		MOTOR		FLOOR DRAIN	
ELEVATOR		MOTOR		WATER COUNTER	
ELEVATOR		MOTOR		WASHER (AUTO) (DISH)	
ELEVATOR		MOTOR		GARBAGE DISPOSAL	
ELEVATOR		MOTOR		LAUNDRY TUB	
ELEVATOR		MOTOR		DITCHER SINK	
ELEVATOR		MOTOR		WATER CLOSET	
ELEVATOR		MOTOR		LAVATORY	
ELEVATOR		MOTOR		SHOWER	
ELEVATOR		MOTOR		BATH TUB	
ELEVATOR		MOTOR		WATER HEATER	
ELEVATOR		MOTOR		SEWAGE DISPOSAL	
ELEVATOR		MOTOR		HOUSE DRAIN	
ELEVATOR		MOTOR		GAS PIPING	
ELEVATOR		MOTOR		PERMIT FEE	

PERMIT NO. **157981** PLAN CHECK FEE **46.50** MECHANICAL FEE **46.50** ELECTRICAL FEE **47.60** PLUMBING FEE **47.60**

TOTAL FEES **\$ 188.20**

OWNER: **Hydro Conduct Corp.** CONTRACTOR: **Howard Rogers Corp.**

ADDRESS: **22200 Jamensol** CITY: **San Jacinto**

TEL. NO.: **935-2420** LICENSE NO.: **735-7249**

THIS PERMIT SHALL BECOME VOID IF WORK IS NOT COMMENCED WITHIN 60 DAYS. CESSATION OF WORK FOR 120 DAYS SHALL ALSO CAUSE PERMIT TO BECOME VOID. I HEREBY AGREE THAT ALL WORK IN CONNECTION WITH THIS PERMIT WILL BE DONE IN ACCORDANCE WITH THE LAWS OF RIVERSIDE COUNTY AND THE STATE OF CALIFORNIA. I ALSO AGREE TO CARRY COMPENSATION INSURANCE UPON MY EMPLOYEES. COMPLIANCE WITH LAWS OF THE STATE OF CALIFORNIA COVERING CONTRACTORS IS ALSO GUARANTEED.

DEPARTMENT OF BUILDING & SAFETY

COUNTY OF RIVERSIDE

FIELD

CONSTRUCTION FROM SUBTRAITS	CONSTRUCTION FROM SUBTRAITS	CONSTRUCTION FROM SUBTRAITS
VENT. SYSTEM <input type="checkbox"/> PAN <input type="checkbox"/> COOL <input type="checkbox"/> HOOD	MOTOR	WASHER (AUTO) (DOWN)
APPLIANCES	MISCELLANEOUS	HANDSOME DISPOSAL
CEILING <input type="checkbox"/> FLOOR <input type="checkbox"/> SUSPENDED	OUTLETS	RECESSARY TRAY
AIR HANDLING UNIT	SUB-PANEL	RITHERS AIR
FLOOR <input type="checkbox"/> NATURAL <input type="checkbox"/> S.C. <input type="checkbox"/> OIL	RAMP AND/OR SKIN	WATER CLOSET
STAIRCASE	WATER HEATER	SHOWER
EXHAUSTION SYSTEM	SPACE HEATER	BATH TUB
CEILING CONCRETE <input type="checkbox"/> SLAB <input type="checkbox"/> CONCR.	CONSTRUCTION POLE	WATER HEATER
WATER SYSTEM <input type="checkbox"/> FLOOR <input type="checkbox"/> DRAINAGE	S. W/ICE ENTRANCE	SEWAGE DISPOSAL
PAINT	CEILING 16 SQ. FT.	HOUSE REWER
RESIDENTIAL FEE	CANOPY 16 SQ. FT.	GAS PIPING
PERMIT FEE	SCHEMATIC FEE	REPAIR FEE

PLAN CHECK FEE	MECHANICAL FEE	CONSTRUCTION FEE	ELECTRICAL FEE	PLUMBING FEE	TOTAL FEES	\$ 1925
OWNER	CONTRACTOR	ADDRESS	CITY	STATE	ZIP	
38200	Hydas	38200	Temecula	CA	92590	
DATE	PERMIT NO.	ISSUED BY	REMARKS	REVISIONS	DATE	
3/16	157981	W. S. ...	See 35 1/4 ...	(Plan Check)		

THIS PERMIT SHALL BECOME VOID IF WORK IS NOT COMMENCED WITHIN 90 DAYS. CESSATION OF WORK FOR 120 DAYS SHALL ALSO CAUSE PERMIT TO BECOME VOID.  
 I HEREBY AGREE THAT ALL WORK IN CONNECTION WITH THIS PERMIT WILL BE DONE IN ACCORDANCE WITH THE LAWS OF RIVERSIDE COUNTY AND THE STATE OF CALIFORNIA. I ALSO AGREE TO CARRY COMPENSATION INSURANCE UPON MY EMPLOYEES. COMPLIANCE WITH LAWS OF THE STATE OF CALIFORNIA COVERING CONTRACTORS IS ALSO GUARANTEED.

OWNER	CONTRACTOR
ADDRESS	ADDRESS
TEL. NO.	TEL. NO.

Plan ch. 20.50  
 - 1.25  
 19.25

Write Two more Permits - Will be in Wed. or Thurs





DEPARTMENT OF BUILDING & SAFETY  
COUNTY OF RIVERSIDE

HEADQUARTERS

MECHANICAL ESTIMATE		ELECTRICAL FEES		PLUMBING FEES	
NO.	DESCRIPTION	NO.	DESCRIPTION	NO.	DESCRIPTION
			POLICE		
			TRANS. AND/		SHRINKED POLYETHYLENE
			NO. 1. 2. 3.		SMOKE
			TESTER		WATER PIPING
			MOTOR		FLOOD DRAIN
			MOTOR		WATER SPECTRUM
			MOTOR		WACKER (AUTO) LIGHT
			PICTURES		GARBAGE DISPOSAL
			OUTLETS		LAUNDRY TRAY
			SUB-PANEL		SWITCHES WIRE
					WATER CLOSET
					LAVATORY
					SINKS
					BATH TUB
					WATER HEATER
					GARBAGE DISPOSAL
					HOUSE WIRING
					GAS PIPING
					PERMIT FEE

MECH. FEE	ELECT. FEE	PLUMB. FEE	TOTAL
PLAN CHECK PER	21.00		
MECHANICAL FEE			
CONSTRUCTION FEE			
ELECTRICAL FEE			
PLUMBING FEE			
<b>TOTAL FEES</b>	<b>\$ 21.00</b>		

23200 Jamena Rd Hydrex Conduit  
Wipe Storage Structure  
El Cerrito Hills 925  
Per Fee as per RCW  
Plan Check  
4760

THIS PERMIT SHALL BECOME VOID IF WORK IS NOT COMMENCED WITHIN 60 DAYS. CESSATION OF WORK FOR 120 DAYS SHALL ALSO CAUSE PERMIT TO BECOME VOID.  
I HEREBY AGREE THAT ALL WORK IN CONNECTION WITH THIS PERMIT WILL BE DONE IN ACCORDANCE WITH THE LAWS OF RIVERSIDE COUNTY AND THE STATE OF CALIFORNIA. I ALSO AGREE TO CARRY COMPENSATION INSURANCE UPON MY EMPLOYEES. COMPLIANCE WITH LAWS OF THE STATE OF CALIFORNIA COVERING CONTRACTORS IS ALSO GUARANTEED.

OWNER	CONTRACTOR
Hydrex Corp.	Hydrex Corp.
23200 Jamena Rd	Permit 5117
El Cerrito Hills	El Cerrito Hills
TEL. NO. 951-2420	TEL. NO. 951-5257
	LICENSE NO.

DEPARTMENT OF BUILDING & SAFETY  
COUNTY OF RIVERSIDE

FIELD ✓

CONSTRUCTION ESTIMATE		ELECTRICAL FEES		PLUMBING FEES	
NO.	DESCRIPTION	NO.	DESCRIPTION	NO.	DESCRIPTION
1	12,000				
2					
3					
4					
5					
6					
7					
8					
9					
10					
11					
12					
13					
14					
15					
16					
17					
18					
19					
20					
21					
22					
23					
24					
25					
26					
27					
28					
29					
30					
31					
32					
33					
34					
35					
36					
37					
38					
39					
40					
41					
42					
43					
44					
45					
46					
47					
48					
49					
50					
51					
52					
53					
54					
55					
56					
57					
58					
59					
60					
61					
62					
63					
64					
65					
66					
67					
68					
69					
70					
71					
72					
73					
74					
75					
76					
77					
78					
79					
80					
81					
82					
83					
84					
85					
86					
87					
88					
89					
90					
91					
92					
93					
94					
95					
96					
97					
98					
99					
100					

PERMIT NUMBER: 157982

DATE: 2/20/68

OWNER: J. J. Lawson, Hydro Conduit

ADDRESS: 7321 Riverside Blvd, Riverside, CA 92504

USE OF BUILDING: Storage Structure

VALUATION: 12,000

MECHANICAL PER: 39.00

ELECTRICAL PER: 19.00

PLUMBING PER: 1.00

TOTAL FEES: 59.00

PERMIT NUMBER: 157982

DATE: 2/20/68

INSPECTOR: [Signature]

THIS PERMIT SHALL BECOME VOID IF WORK IS NOT COMMENCED WITHIN 90 DAYS. CESSATION OF WORK FOR 120 DAYS SHALL ALSO CAUSE PERMIT TO BECOME VOID.

I HEREBY AGREE THAT ALL WORK IN CONNECTION WITH THIS PERMIT WILL BE DONE IN ACCORDANCE WITH THE LAWS OF RIVERSIDE COUNTY AND THE STATE OF CALIFORNIA. I ALSO AGREE TO CARRY COMPENSATION INSURANCE UPON MY EMPLOYEES. COMPLIANCE WITH LAWS OF THE STATE OF CALIFORNIA COVERING CONTRACTORS IS ALSO GUARANTEED.

Plan ch. 39.00  
- 1.00  
= 38.00

Called 2-20-68  
Will be in W. 10

OWNER: J. J. Lawson  
ADDRESS: 7321 Riverside Blvd, Riverside, CA 92504  
TEL. NO: 945-2400

CONTRACTOR: [Signature]  
ADDRESS: [Signature]  
TEL. NO: 945-5209  
LICENSE NO: [Signature]

















NO.	OPERATION	DATE	INSPECTOR	NO.	OPERATION	DATE	INSPECTOR
-----	-----------	------	-----------	-----	-----------	------	-----------

MULTI-PHASE APPROVALS

Mechanical Approvals

1	Hot Deck			29	Ventilation System		
2	ETES & PEMS			30	Pipework & Ducts		
				31	Pressure Controls		
4	Cond. Blocks			32	Inlets & Outlets		
5	Cond. Drums			33	Condition Air		
6	Rack Deck			34	Compressor		
7	Flaming			35	Appl. Clearance		
8	Yeast			36	Fire Damper		
9	Storage Fire Wall			37	Smoke Detection Device		
10	Firelocks P/A <input type="checkbox"/> T/B <input type="checkbox"/>			38	Exhausted Hood		
11	Exterior Deck			39	Final		
12	Interior Deck						

PROGRESS CHECKS

13	Exterior Deck			40			
14	Final	8-10-68	Cherry	41	UNDER SLAB YIELD 3-18-68		

PLUMBING APPROVALS

Residential Inspector on  
Carroll work.

15	Ground Plumb	8-11-68	Hughes				
16	Water Piping						
17	Rough Plumb						
18	Yeast						
19	Storage Disposal						
20	Yeast						
21	Water Heater						
22	Water Separator						
23	Water Service						
24	Gas Test						
25	Final						

ELECTRICAL APPROVALS

26	Power Pole						
27	Conduit						
28	Service Entrance						
29	Wiring						
30	Fixtures						
31	Service						
32	Final						

SEWER DISPOSAL LOCATION



INSIDE     OUTSIDE     KEY







OPERATION	DATE	INSPECTOR	NO.	OPERATION	DATE	INSPECTOR
-----------	------	-----------	-----	-----------	------	-----------

**MECHANICAL APPROVALS**

**MECHANICAL APPROVALS**

1	Hot Work		
2	PTGS & FBMS		
3	Seal		
4	Load Blocks		
5	Beam Braces		
6	Roof Deck		
7	Penetration		
8	Walls		
9	Garage Fire Wall		
10	Fluepipe P/L (T/D)		
11	Exhaust Lath		
12	Exhaust Lath		
13	Exterior Bricks		
14	Final		

25	Vertical Pipes		
26	Clearance & Braces		
27	Fluepipe Penetration		
28	Inlets & Outlets		
29	Combustion Air		
30	C Reproofer		
31	Appl. Clearance		
32	Fire Damper		
33	Smoke Detector Device		
34	Commercial Hood		
35	Final		

**PROGRESS CHECKS**

*Cancel permits  
Worked in only 2 1/2 days  
and complete at this time  
Overly*


**MECHANICAL APPROVALS**

15	Ground Plans	H-12-69	H. J. Lutz
16	Range Piping		
17	Range Piping		
18	Walls		
19	Garage Damper		
20	Walls		
21	Water Vectors		
22	Water Vectors		
23	Water Service		
24	Gas Trap		
25	Final		

**ELECTRICAL APPROVALS**

26	Power Pole		
27	Conduit		
28	Service Entrance		
29	Wiring		
30	Fixtures		
31	Service		
32	Final		

**SEWER DISPOSAL LOCATION**



INSIDE     OUTSIDE     KEY





NO.	OPERATION	DATE	INSPECTOR	NO.
<b>MECHANICAL APPROVALS</b>				
1	See Deck			33
2	F705 & FRMS			34
3	Seal			35
4	Grout Blocks			36
5	Hand Doors			37
6	Roof Deck			38
7	Framing	11-6-68	Blanchard	39
8	Vents			40
9	Garage Floor Seal			41
10	Garage Floor			42
11	Garage Lath			43
12	Garage Lath			44
13	Garage Ceiling	11-6-68	Blanchard	
14	Final			

NO.	OPERATION	DATE	INSPECTOR	NO.
<b>MECHANICAL APPROVALS</b>				
33	Ventilation System			
34	Plenums & Ducts			
35	Furnace Control			
36	Intake & Exits			
37	Combustion Air			
38	Compressor			
39	Appl. Clearance			
40	Fire Damper			
41	Smoke Detection Device			
42	Commercial Hood			
43	Final			
<b>PROGRESS CHECKS</b>				

NO.	OPERATION	DATE	INSPECTOR	NO.
<b>PLUMBING APPROVALS</b>				
15	Ground Plumbing	11-12-68	Blanchard	
16	Water Piping			
17	Drain Plumbing	11-6-68	Blanchard	
18	Vents			
19	Garage Disposal			
20	Seal			
21	Water Heating			
22	Water Softener			
23	Water Service			
24	Gas Test			
25	Final	11-6-68	Blanchard	

NO.	OPERATION	DATE	INSPECTOR	NO.
<b>ELECTRICAL APPROVALS</b>				
26	Panel Pole			
27	Conduit			
28	Service Entrance			
29	Wiring			
30	Fixtures			
31	Service			
32	Final			

NO.	OPERATION	DATE	INSPECTOR	NO.
<b>ELECTRICAL APPROVALS</b>				
26	Panel Pole			
27	Conduit			
28	Service Entrance			
29	Wiring			
30	Fixtures			
31	Service			
32	Final			

**SEWER DISPOSAL LOCATION**

B  
A  
C  
K

F  
R  
O  
N  
T

INSIDE     OUTSIDE     KEY



DEPARTMENT OF BUILDING & SAFETY  
COUNTY OF RIVERSIDE

HEADQUARTERS

MECHANICAL FEES		ELECTRICAL FEES		PLUMBING FEES	
NO.	DESCRIPTION	NO.	DESCRIPTION	NO.	DESCRIPTION
1	MOTOR	1	MOTOR	1	MOTOR
2	MOTOR	2	MOTOR	2	MOTOR
3	MOTOR	3	MOTOR	3	MOTOR
4	MOTOR	4	MOTOR	4	MOTOR
5	MOTOR	5	MOTOR	5	MOTOR
6	MOTOR	6	MOTOR	6	MOTOR
7	MOTOR	7	MOTOR	7	MOTOR
8	MOTOR	8	MOTOR	8	MOTOR
9	MOTOR	9	MOTOR	9	MOTOR
10	MOTOR	10	MOTOR	10	MOTOR
11	MOTOR	11	MOTOR	11	MOTOR
12	MOTOR	12	MOTOR	12	MOTOR
13	MOTOR	13	MOTOR	13	MOTOR
14	MOTOR	14	MOTOR	14	MOTOR
15	MOTOR	15	MOTOR	15	MOTOR
16	MOTOR	16	MOTOR	16	MOTOR
17	MOTOR	17	MOTOR	17	MOTOR
18	MOTOR	18	MOTOR	18	MOTOR
19	MOTOR	19	MOTOR	19	MOTOR
20	MOTOR	20	MOTOR	20	MOTOR
21	MOTOR	21	MOTOR	21	MOTOR
22	MOTOR	22	MOTOR	22	MOTOR
23	MOTOR	23	MOTOR	23	MOTOR
24	MOTOR	24	MOTOR	24	MOTOR
25	MOTOR	25	MOTOR	25	MOTOR
26	MOTOR	26	MOTOR	26	MOTOR
27	MOTOR	27	MOTOR	27	MOTOR
28	MOTOR	28	MOTOR	28	MOTOR
29	MOTOR	29	MOTOR	29	MOTOR
30	MOTOR	30	MOTOR	30	MOTOR
31	MOTOR	31	MOTOR	31	MOTOR
32	MOTOR	32	MOTOR	32	MOTOR
33	MOTOR	33	MOTOR	33	MOTOR
34	MOTOR	34	MOTOR	34	MOTOR
35	MOTOR	35	MOTOR	35	MOTOR
36	MOTOR	36	MOTOR	36	MOTOR
37	MOTOR	37	MOTOR	37	MOTOR
38	MOTOR	38	MOTOR	38	MOTOR
39	MOTOR	39	MOTOR	39	MOTOR
40	MOTOR	40	MOTOR	40	MOTOR
41	MOTOR	41	MOTOR	41	MOTOR
42	MOTOR	42	MOTOR	42	MOTOR
43	MOTOR	43	MOTOR	43	MOTOR
44	MOTOR	44	MOTOR	44	MOTOR
45	MOTOR	45	MOTOR	45	MOTOR
46	MOTOR	46	MOTOR	46	MOTOR
47	MOTOR	47	MOTOR	47	MOTOR
48	MOTOR	48	MOTOR	48	MOTOR
49	MOTOR	49	MOTOR	49	MOTOR
50	MOTOR	50	MOTOR	50	MOTOR

MECHANICAL FEE	49.50	ELECTRICAL FEE	49.50	PLUMBING FEE	49.50
PLAN CHECK FEE	15.00	CONSTRUCTION FEE	150.00	PERMIT FEE	150.00
Mechanical Fee	49.50	Electrical Fee	49.50	Plumbing Fee	49.50
Plan Check Fee	15.00	Construction Fee	150.00	Permit Fee	150.00
Mechanical Fee	49.50	Electrical Fee	49.50	Plumbing Fee	49.50
Plan Check Fee	15.00	Construction Fee	150.00	Permit Fee	150.00

RECEIVED BY: *[Signature]*

CHECK BY: *[Signature]*

DATE: *[Date]*

PROJECT: *[Project Name]*

INFORMATION: *[Notes]*

THIS PERMIT SHALL BECOME VOID IF WORK IS NOT COMMENCED WITHIN 60 DAYS. CESSATION OF WORK FOR 120 DAYS SHALL ALSO CAUSE PERMIT TO BECOME VOID.

I HEREBY AGREE THAT ALL WORK IN CONNECTION WITH THIS PERMIT WILL BE DONE IN ACCORDANCE WITH THE LAWS OF RIVERSIDE COUNTY AND THE STATE OF CALIFORNIA. I ALSO AGREE TO CARRY COMPENSATION INSURANCE UPON MY EMPLOYEES. COMPLIANCE WITH LAWS OF THE STATE OF CALIFORNIA COVERING CONTRACTORS IS ALSO GUARANTEED.

OWNER	CONTRACTOR
<i>Hydro Conduit Co. P.</i>	<i>Stevens Rogers Co. P.</i>
ADDRESS	ADDRESS
<i>73700 Temescal</i>	<i>P.O. Box 5149</i>
TEL. NO.	TEL. NO.
<i>735-2420</i>	<i>735-5249</i>
LICENSE NO.	LICENSE NO.



DEPARTMENT OF BUILDING & SAFETY  
COUNTY OF RIVERSIDE

FILE

NO.	DESCRIPTION	QTY.	UNIT PRICE	TOTAL	NO.	DESCRIPTION	QTY.	UNIT PRICE	TOTAL
1	PLUMBING	1	1000	1000					
2	WATER	200	1.50	300					
3	MOTOR	1	100	100					
4	FIXTURES	4	25	100					
5	PIPE	6	15	90					
6	VALVE	3	30	90					
7	RANGE AND/OR OVEN								
8	WATER HEATER								
9	WATER HEATER								
10	SEWER								
11	SEWER								
12	SEWER								

58489	49.50	49.50				
158489	49.50					
23300	Temp Seal	Hydro Control				
3	Elco For Boiler Room	UNIT SUP.				
4	Al Corrosion	M 35				
5	Pon Seal	35 / 45 PLW				
49.50						
4974	4 3 62					

TOTAL FEES	49.50
CHECK	
M.O.	
N.C.	
ISSUED BY	
SEWER SYSTEM	

THIS PERMIT SHALL BECOME VOID IF WORK IS NOT COMMENCED WITHIN 60 DAYS. CESSATION OF WORK FOR 120 DAYS SHALL ALSO CAUSE PERMIT TO BECOME VOID.  
I HEREBY AGREE THAT ALL WORK IN CONNECTION WITH THIS PERMIT WILL BE DONE IN ACCORDANCE WITH THE LAWS OF RIVERSIDE COUNTY AND THE STATE OF CALIFORNIA. I ALSO AGREE TO CARRY COMPENSATION INSURANCE UPON MY EMPLOYEES. COMPLIANCE WITH LAWS OF THE STATE OF CALIFORNIA COVERING CONTRACTORS IS ALSO GUARANTEED.

OWNER	ADDRESS	CONTRACTOR	ADDRESS
Hydro Control	23300 Temp Seal	Stewart	4444 549
	735-21120		735-5249

OPERATION	DATE	INSPECTOR	NO.	OPERATION	DATE	INSPECTOR
<b>Mechanical Approvals</b>				<b>Mechanical Approvals</b>		
			32	Ventilation System		
			33	Pipes & Ducts		
			34	Exhaust System		
			35	Inlets & Outlets		
			37	Combustion Air		
			38	Compressor		
			39	Appl. Clearance		
			40	Fro Densifier		
			41	Smoke Detection Device		
			42	Compressor Room		
			43	Final		
			44			
			45			
			46			
			47			
			48			
			49			
			50			
			51			
			52			
			53			
			54			
			55			
			56			
			57			
			58			
			59			
			60			
			61			
			62			
			63			
			64			
			65			
			66			
			67			
			68			
			69			
			70			
			71			
			72			
			73			
			74			
			75			
			76			
			77			
			78			
			79			
			80			
			81			
			82			
			83			
			84			
			85			
			86			
			87			
			88			
			89			
			90			
			91			
			92			
			93			
			94			
			95			
			96			
			97			
			98			
			99			
			100			

*Final 100% Complete 11/2/69*

<b>Mechanical Approvals</b>		
16	Ground Floor	
17	Water Pipes	
18	Rough Floor	
19	Water	
20	Water Service	
21	Water	
22	Water	
23	Water Exhaust	
24	Water Service	
25	Gas Test	
26	Final	

<b>Electrical Approvals</b>		
26	Power Pole	
27	Conduit	4/3/69 J. J. [Signature]
28	Service Entrance	4/3/69 J. J. [Signature]
29	Wiring	4/3/69 J. J. [Signature]
30	Fixtures	4/3/69 J. J. [Signature]
31	Service	
32	Final	4/3/69 J. J. [Signature]

**SEWER DISPOSAL LOCATION**

INSIDE     OUTSIDE     KEY

BACK

FRONT



**DEPARTMENT OF BUILDING & SAFETY  
COUNTY OF RIVERSIDE**

**FIELD**

**CONSTRUCTION ESTIMATE**

**ELECTRICAL FEES**

**PLUMBING FEES**

NO.	DESCRIPTION	NO.	DESCRIPTION
1	POLES	1	LEADPIPE PIPING
2	WIRING	2	SEWERING PIPING
3	TRANS. AND/	3	WATER HEATER
4	MOTOR	4	WATER CUPENER
5	MOTOR	5	WASHER (AUTOM) (DISH)
6	MOTOR	6	CARBIDE DISPOSAL
7	MOTOR	7	LAUNDRY TRAY
8	MOTOR	8	KITCHEN SINK
9	MOTOR	9	WATER CLOSET
10	MOTOR	10	LEVATORY
11	MOTOR	11	SHOWER
12	MOTOR	12	BATH TUB
13	MOTOR	13	WATER HEATER
14	MOTOR	14	SEWAGE DISPOSAL
15	MOTOR	15	HOUSE SINK
16	MOTOR	16	BAD PIPING
17	MOTOR	17	PERMIT FEE

**MECHANICAL FEES**

VENT SYSTEM  CLEAN  EXHAUST  FLOOR  ROOF  
 APPLIANCE  
 REFRIG.  UNIT  HALL  FLOOR  SUSPENDED  
 AIR CONDITIONING UNIT  
 GAS PIPES  NATURAL  L.P.G.  OIL  
 COMPRESSOR  
 APPLIANCE TEST  
 ASBESTOS SYSTEM  
 INSULATION POWER  INSUL.  CONCRETE  
 CEILING SYSTEM  PLASTER  GYPSUM  
 SOURCE  
 RESIDENTIAL FEE  
 PERMIT FEE

18	MOTOR	18	WATER CUPENER
19	MOTOR	19	WASHER (AUTOM) (DISH)
20	PICTURES	20	CARBIDE DISPOSAL
21	OUTLETS	21	LAUNDRY TRAY
22	RUE-PANEL	22	KITCHEN SINK
23	GAMES AND/OR OVEN	23	WATER CLOSET
24	WATER HEATER	24	LEVATORY
25	SPACE HEATER	25	SHOWER
26	CONSTRUCTION POLE	26	BATH TUB
27	SERVICE ENTRANCE	27	WATER HEATER
28	RESID. 16 SQ. FT.	28	SEWAGE DISPOSAL
29	CARAGE 17 SQ. FT.	29	HOUSE SINK
30	PERMIT FEE	30	BAD PIPING
31		31	PERMIT FEE

158496	35.50	15	15	5	100
--------	-------	----	----	---	-----

**PLAN CHECK FEE** 75.00  
**MECHANICAL FEE** 17.30  
**CONSTRUCTION FEE** 15.00  
**ELECTRICAL FEE** 15.00  
**PLUMBING FEE** 5.00  
**TOTAL FEES** 127.30

**OWNER:** Hydro-Central  
**ADDRESS:** 23200 Terminal Ave., P.O. Box 549, Riverside, CA 92504  
**PHONE:** 735-2420  
**PERMIT NUMBER:** 158496

**DATE:** 4/3/69  
**INSPECTOR:** [Signature]

THIS PERMIT SHALL BECOME VOID IF WORK IS NOT COMMENCED WITHIN 60 DAYS. CESSATION OF WORK FOR 120 DAYS SHALL ALSO CAUSE PERMIT TO BECOME VOID.  
 I HEREBY AGREE THAT ALL WORK IN CONNECTION WITH THIS PERMIT WILL BE DONE IN ACCORDANCE WITH THE LAWS OF RIVERSIDE COUNTY AND THE STATE OF CALIFORNIA. I ALSO AGREE TO CARRY COMPENSATION INSURANCE UPON MY EMPLOYEES. COMPLIANCE WITH LAWS OF THE STATE OF CALIFORNIA COVERING CONTRACTORS IS ALSO GUARANTEED.

**INFORMATION**  
 [Handwritten notes and signatures]

<b>OWNER</b> Hydro-Central Corp.	<b>CONTRACTOR</b> [Signature]
<b>ADDRESS</b> 23200 Terminal Ave., P.O. Box 549	<b>ADDRESS</b> [Signature]
<b>TEL. NO.</b> 735-2420	<b>TEL. NO.</b> 735-6249
<b>PERMIT NO.</b> 158496	<b>PERMIT NO.</b> 158496

OPERATION	DATE	INSPECTOR	NO.
PENDING APPROVALS			
1			
2			
3			
4			
5			
6			
7			
8			
9			
10			
11			
12			
13			
14			
15			
16			
PENDING APPROVALS			
17			
18			
19			
20			
21			
22			
23			
24			
25			

OPERATION	DATE	INSPECTOR	NO.
26			
27			
28			
29			
30			
31			
32			

OPERATION	DATE	INSPECTOR	NO.
ELECTRICAL APPROVALS			
26			
27			
28			
29			
30			
31			
32			

OPERATION	DATE	INSPECTOR	NO.
MECHANICAL APPROVALS			
33			
34			
35			
36			
37			
38			
39			
40			
41			
42			

OPERATION	DATE	INSPECTOR	NO.
PROGRESS CHECKS			

SEWER DISPOSAL LOCATION

BACK

FRONT

INSIDE   
 OUTSIDE   
 KEY

DEPARTMENT OF BUILDING & SAFETY  
COUNTY OF RIVERSIDE

HEADQUARTERS

PLUMBING FEES		ELECTRICAL FEES		MECHANICAL FEES	
NO.	DESCRIPTION	NO.	DESCRIPTION	NO.	DESCRIPTION
1	PIPE	1	PIPE	1	PIPE
2	TRAP AND VENT	2	TRAP AND VENT	2	TRAP AND VENT
3	MOTOR	3	MOTOR	3	MOTOR
4	MOTOR	4	MOTOR	4	MOTOR
5	MOTOR	5	MOTOR	5	MOTOR
6	MOTOR	6	MOTOR	6	MOTOR
7	MOTOR	7	MOTOR	7	MOTOR
8	MOTOR	8	MOTOR	8	MOTOR
9	MOTOR	9	MOTOR	9	MOTOR
10	MOTOR	10	MOTOR	10	MOTOR

MECHANICAL FEES		ELECTRICAL FEES		PLUMBING FEES	
NO.	DESCRIPTION	NO.	DESCRIPTION	NO.	DESCRIPTION
1	PIPE	1	PIPE	1	PIPE
2	TRAP AND VENT	2	TRAP AND VENT	2	TRAP AND VENT
3	MOTOR	3	MOTOR	3	MOTOR
4	MOTOR	4	MOTOR	4	MOTOR
5	MOTOR	5	MOTOR	5	MOTOR
6	MOTOR	6	MOTOR	6	MOTOR
7	MOTOR	7	MOTOR	7	MOTOR
8	MOTOR	8	MOTOR	8	MOTOR
9	MOTOR	9	MOTOR	9	MOTOR
10	MOTOR	10	MOTOR	10	MOTOR

MECH. FEES	31.50	ELEC. FEES	31.50	PLUMB. FEES	
------------	-------	------------	-------	-------------	--

PLAN CHECK FEE	31.50	MECHANICAL FEE		CONSTRUCTION FEE		ELECTRICAL FEE		PLUMBING FEE	
OWNER'S NAME		23200 Jamescal		Hydro Control		CONTRACTOR'S NAME		Stewart (Corp)	
ADDRESS		23200 Jamescal		Hydro Control		CONTRACTOR'S ADDRESS		Stewart (Corp)	
CITY		Riverside		Riverside		PERMIT NO.		158597	
DATE		5/11/70		5/11/70		ISSUED BY		[Signature]	

OWNER'S NAME	23200 Jamescal
ADDRESS	Hydro Control
CITY	Riverside
DATE	5/11/70
PERMIT NO.	158597
ISSUED BY	[Signature]

THIS PERMIT SHALL BECOME VOID IF WORK IS NOT COMMENCED WITHIN 90 DAYS. CESSATION OF WORK FOR 120 DAYS SHALL ALSO CAUSE PERMIT TO BECOME VOID.  
I HEREBY AGREE THAT ALL WORK IN CONNECTION WITH THIS PERMIT WILL BE DONE IN ACCORDANCE WITH THE LAWS OF RIVERSIDE COUNTY AND THE STATE OF CALIFORNIA. I ALSO AGREE TO CARRY COMPENSATION INSURANCE UPON MY EMPLOYEES. COMPLIANCE WITH LAWS OF THE STATE OF CALIFORNIA COVERING CONTRACTORS IS ALSO GUARANTEED.

OWNER'S NAME	Hydro Control Corp	CONTRACTOR'S NAME	Stewart (Corp)
ADDRESS	23200 Jamescal/Riverside	ADDRESS	P.O. Box 549
PHONE NO.	735-2420	PHONE NO.	735-5249



DEPARTMENT OF BUILDING & SAFETY  
COUNTY OF RIVERSIDE

FIELD ✓

CONSTRUCTION ESTIMATE		ELECTRICAL FEES		PLUMBING FEES	
NO.	DESC.	NO.	DESC.	NO.	DESC.
1	100.00				
2	100.00				
3	100.00				
4	100.00				
5	100.00				
6	100.00				
7	100.00				
8	100.00				
9	100.00				
10	100.00				
11	100.00				
12	100.00				
13	100.00				
14	100.00				
15	100.00				
16	100.00				
17	100.00				
18	100.00				
19	100.00				
20	100.00				
21	100.00				
22	100.00				
23	100.00				
24	100.00				
25	100.00				
26	100.00				
27	100.00				
28	100.00				
29	100.00				
30	100.00				
31	100.00				
32	100.00				
33	100.00				
34	100.00				
35	100.00				
36	100.00				
37	100.00				
38	100.00				
39	100.00				
40	100.00				
41	100.00				
42	100.00				
43	100.00				
44	100.00				
45	100.00				
46	100.00				
47	100.00				
48	100.00				
49	100.00				
50	100.00				
51	100.00				
52	100.00				
53	100.00				
54	100.00				
55	100.00				
56	100.00				
57	100.00				
58	100.00				
59	100.00				
60	100.00				
61	100.00				
62	100.00				
63	100.00				
64	100.00				
65	100.00				
66	100.00				
67	100.00				
68	100.00				
69	100.00				
70	100.00				
71	100.00				
72	100.00				
73	100.00				
74	100.00				
75	100.00				
76	100.00				
77	100.00				
78	100.00				
79	100.00				
80	100.00				
81	100.00				
82	100.00				
83	100.00				
84	100.00				
85	100.00				
86	100.00				
87	100.00				
88	100.00				
89	100.00				
90	100.00				
91	100.00				
92	100.00				
93	100.00				
94	100.00				
95	100.00				
96	100.00				
97	100.00				
98	100.00				
99	100.00				
100	100.00				

ESTIMATED VACATION \$

**MECHANICAL FEES**

FURN SYSTEM  FAN  STAP. COOL  WOOD

APPLIANCE

PURCHASER UNIT  WALLS  FLOOR  SUSPENDED

WAS. RADIATOR UNIT

SAP PIPE  MATERIAL  L.P.G.  G.I.

COMPRESSOR

A.P.F. LASER VENT

AGGREGATION SYSTEM

INDUSTRIAL DEWATERING  ISSUES  COMM.

COATING SYSTEM  POWER  GRAVITY

SMELT

SUBMITTAL FCS

PERMIT FCS

MOTOR	H.P.	
MOTOR	H.P.	
MOTOR	H.P.	
MOTOR	H.P.	
MOTOR	H.P.	
MOTOR	H.P.	
PICTURES		
OUTLETS		
SUBMERSAL		
RAKER AND/OR GUY		
WATER HEATER		
SPACE HEATER		
CONSTRUCTION POLE		
SERVICE ENTRANCE		
CEILING 10 SQ. FT.		
GARAGE 10 SQ. FT.		
PERMIT FEE		

158591

PLAN CHECK FEE	MECHANICAL FEE	CONSTRUCTION FEE	ELECTRICAL FEE	PLUMBING FEE	TOTAL FEES
		63.00			63.00

158591

THIS PERMIT SHALL BECOME VOID IF WORK IS NOT COMMENCED WITHIN 90 DAYS. CESSATION OF WORK FOR 120 DAYS SHALL ALSO CAUSE PERMIT TO BECOME VOID.

I HEREBY AGREE THAT ALL WORK IN CONNECTION WITH THE PERMIT WILL BE DONE IN ACCORDANCE WITH THE LAWS OF RIVERSIDE COUNTY AND THE STATE OF CALIFORNIA. I ALSO AGREE TO CARRY COMPENSATION INSURANCE UPON MY EMPLOYEES. COMPLIANCE WITH LAWS OF THE STATE OF CALIFORNIA COVERING CONTRACTORS IS ALSO GUARANTEED.

CASH  CHECK  M.O.  H.C.

RECEIVED BY

VENUE SYSTEM

INFORMATION

OWNER

CONTRACTOR

73700 Riverside Hwy

935-9471

735-55249

OWNER ADDRESS

CONTRACTOR ADDRESS

OWNER TEL. NO.

CONTRACTOR TEL. NO.

OWNER LIC. NO.

CONTRACTOR LIC. NO.



OPERATION	DATE	INSPECTOR	NO.	OPERATION	DATE	INSPECTOR	
<b>MASONRY APPROVALS</b>				<b>MECHANICAL APPROVALS</b>			
1				21			
2				22	Ventilation System		
3				23	Flue Gas A. Basis		
4	Gr. Blocks			24	Furnace Compurt.		
5	Brick Lintel			25	Inlets & Outlets		
6	Gr. Lintel			26	Construction M.		
7	Flashing			27	Compressor		
8	Vault			28	Appl. Clearance		
9	Single Fire Wall			29	Fire Door		
10	Fireproof A/L <input type="checkbox"/> F/G <input type="checkbox"/>			30	Smoke Detector Device		
11	Grout Lintel			31	Commercial Hood		
12	Grout Lintel			32	Final		
13	Exterior Grout						
14	Final						

<b>PLUMBING APPROVALS</b>			
15	Ground Floor		
16	Water Pipe		
17	Rough Plumb		
18	Waste		
19	Sewer Disposal		
20	Header		
21	Water Header		
22	Water Siphon		
23	Water Service		
24	Gas Test		
25	Final		

<b>ELECTRICAL APPROVALS</b>			
26	Power Poles		
27	Conduit		
28	Service Entrance		
29	Wiring		
30	Fixtures		
31	Service		
32	Final		

Task \_\_\_\_\_ L. Use \_\_\_\_\_

**SEWER DISPOSAL LOCATION**

INSIDE     OUTSIDE     KEY

BACK

FRONT

DEPARTMENT OF BUILDING & SAFETY  
COUNTY OF RIVERSIDE

HEADQUARTERS

MECHANICAL FEES		ELECTRICAL FEES		PLUMBING FEES	
NO.	DESCRIPTION	NO.	DESCRIPTION	NO.	DESCRIPTION
1	1st Fl. 8				
2	2nd Fl. 8				
3	3rd Fl. 8				
4	4th Fl. 8				
5	5th Fl. 8				
6	6th Fl. 8				
7	7th Fl. 8				
8	8th Fl. 8				
9	9th Fl. 8				
10	10th Fl. 8				

ESTIMATED VALUATION \$ 5

**MECHANICAL FEES**

HEAT SYSTEM  FAN  EVAP. COOL  HODS

APPL.

PIPEWORK  WALL  FLOOR  OVERHEAD

RAN WORKERS UNIT

EXHAUST  SEWER  L.I.C.  OIL

CONDENSERS

APPROVED WORK

APPROVED REVIEW

MECHANICAL CODES  MECH.  COMM.

HEATING SYSTEM  MECH.  COMM.

GROUP

ACCIDENTAL FEE

PERMIT FEE

	MOTOR	N.P.			
	MOTOR	N.P.			
	MOTOR	N.P.			
	MOTOR	N.P.			
	MOTOR	N.P.			
	FIXTURES				
	OUTLETS				
	OUT-PAUL				
	RANGE AND/OR STOVE				
	RATED HEATER				
	SPEED MEASUR				
	CONSTRUCTION ACCE				
	SERVICE EXPANER				
	ALUM. 10 32 FT.				
	SARGE 10 32 FT				
	REPAIR SET				

58592      15      13.50      13.50      13.50      13.50      13.50      13.50

32200 TEMOCAL HYDRO CONDUIT

USE OF BUILDING FOR STATUS

Power & Lighting

EL CONDUIT 1/4 70 1

PERMIT NUMBER 158592

GROUP TYPE LOCAL DESCRIPTION

PLAN CHECK FEE 13.50

MECHANICAL FEE

CONSTRUCTION FEE

ELECTRICAL FEE

PLUMBING FEE

TOTAL FEES \$ 13.50

CASH CHECK  M.O. H.C.

ISSUED BY

INFORMATOR

THIS PERMIT SHALL BECOME VOID IF WORK IS NOT COMMENCED WITHIN 60 DAYS. CESSATION OF WORK FOR 120 DAYS SHALL ALSO CAUSE PERMIT TO BECOME VOID.

I HEREBY AGREE THAT ALL WORK IN CONNECTION WITH THIS PERMIT WILL BE DONE IN ACCORDANCE WITH THE LAWS OF RIVERSIDE COUNTY AND THE STATE OF CALIFORNIA. I ALSO AGREE TO CARRY COMPENSATION INSURANCE UPON MY EMPLOYEES. COMPLIANCE WITH LAWS OF THE STATE OF CALIFORNIA COVERING CONTRACTORS IS ALSO GUARANTEED.

OWNER: *Huba Contract Corp.*

CONTRACTOR: *Stevens Electric Corp.*

ADDRESS: *73200 Temocan, Cal. P.O. Box 549*

PHONE: *735-2420*

TEL. NO. *735-2420*

LICENSE NO.



OPERATION	DATE	INSPECTOR	NO.
<b>Mechanical Approvals</b>			
1			32
2			34
3			35
4			36
5			37
6			38
7			39
8			40
9			41
10			42
11			43
12			44
13			45
14			46

OPERATION	DATE	INSPECTOR	NO.
<b>Mechanical Approvals</b>			
			32
			34
			35
			36
			37
			38
			39
			40
			41
			42
			43
			44
			45
			46

OPERATION	DATE	INSPECTOR	NO.
<b>Mechanical Approvals</b>			
15			
16			
17			
18			
19			
20			
21			
22			
23			
24			
25			

OPERATION	DATE	INSPECTOR	NO.
<b>PROGRESS CHECKS</b>			

OPERATION	DATE	INSPECTOR	NO.
<b>Electrical Approvals</b>			
26			
27			
28			
29			
30			
31			
32			

**SEWER DISPOSAL LOCATION**

B  
A  
C  
K

F  
R  
O  
N  
T

INSIDE   
  OUTSIDE   
  KEY



DEPARTMENT OF BUILDING & SAFETY  
COUNTY OF RIVERSIDE

FIELD

CONSTRUCTION RETRAITS

ELECTRICAL FEES

PLUMBING FEES

Sq. Ft. @	NO.	DESCRIPTION	AMOUNT	NO.	DESCRIPTION	AMOUNT
	1	WATER METER	15.00			
	3	WATER SERVICE	50.00			
	7	WATER PIPING				
		SIGNS			DRAINAGE PIPING	
	1	FRAME, AMP	4.00		DRINKING FOUNTAIN	
	2	MOTOR PUMP	2.00		URINAL	
	1	MOTOR 3-8	2.00		WATER PIPING	
	2	MOTOR 9-15	5.00		FLOOR DRAIN	
	4	MOTOR 15-50	12.00		WATER SOFTENER	
	2	MOTOR 100-500 H.P.	20.00		WASHER (AUTO) (DIET)	
	11	VIEWERS	2.20		WASTE DISPOSAL	
	21	OUTLETS	4.10		LAUNDRY TRAY	
	8	SUB-PANEL	4.00		KITCHEN SINK	
		WASTE REMOVAL OVER			WATER CLOSET	
		WATER HEATER			LAVATORY	
		SPACE HEATER			SINKS	
		CONSTRUCTION WIRE			BATH TUB	
		SERVICE ENTRANCE			WATER HEATER	
		RESID. 12 SQ. FT.			WASTE DISPOSAL	
		CAPACE 12 SQ. FT.			HOUSE SEWER	
	1	PERMIT FEE	1.00		GAS PIPING	
					PERMIT FEE	

ESTIMATED VALUATION \$5000

MECHANICAL FEES

VENT SYSTEM  PAN  EXHA. COOL.  EXHA.  
 APPLIANCE  
 FURNACE  UNIT  WALL  FLOOR  SUSPENDED  
 GAS BOILING UNIT  
 GAS PIPES  NATURAL  GAS  OIL  
 REFRIGERATION  
 AIR CONDITIONING SYSTEM  
 REFRIGERATION SUBSTITUTION  INSUR.  COLLAS.  
 HEATING SYSTEM  FURNACE  GRAVITY  
 FURNACE  
 RESIDENTIAL GAS  
 PERMIT FEE

NO.	DESCRIPTION	AMOUNT
2	MOTOR 100-500 H.P.	20.00
11	VIEWERS	2.20
21	OUTLETS	4.10
8	SUB-PANEL	4.00
	WASTE REMOVAL OVER	
	WATER HEATER	
	SPACE HEATER	
	CONSTRUCTION WIRE	
	SERVICE ENTRANCE	
	RESID. 12 SQ. FT.	
	CAPACE 12 SQ. FT.	
1	PERMIT FEE	1.00

PLAN CHECK FEE	MECH. FEES	ELECT. FEES	PLUMB. FEES
158593			

PLAN CHECK FEE: 158593  
 MECHANICAL FEE: 18.00  
 ELECTRICAL FEE: 101.30  
 PLUMBING FEE: 119.85  
**TOTAL FEES: 119.85**

PERMIT NUMBER: 158593  
 SUPP. TO PERMIT: [Blank]

DISTRICT: 15  
 VALUATION: 5000  
 PLAN FILE # 47873-26-67  
 INS. REPON: Reize

THIS PERMIT SHALL BECOME VOID IF WORK IS NOT COMMENCED WITHIN 60 DAYS. CESSATION OF WORK FOR 120 DAYS SHALL ALSO CAUSE PERMIT TO BECOME VOID.  
 I HEREBY AGREE THAT ALL WORK IN CONNECTION WITH THIS PERMIT WILL BE DONE IN ACCORDANCE WITH THE LAWS OF RIVERSIDE COUNTY AND THE STATE OF CALIFORNIA. I ALSO AGREE TO COMPLY WITH LAWS OF THE STATE OF CALIFORNIA COVERING CONTRACTORS IS ALSO GUARANTEED.

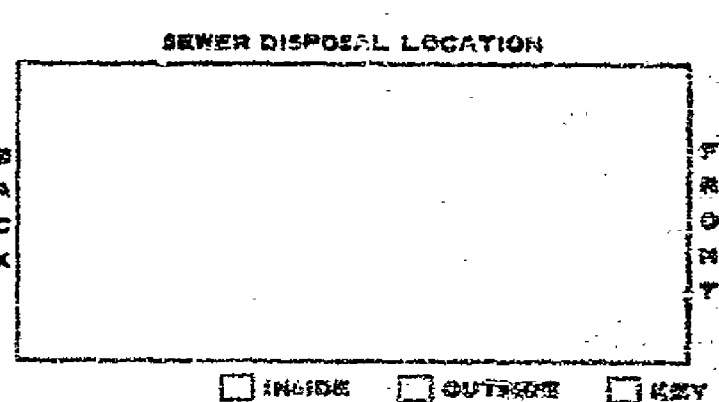
RECEIVED BY: [Signature]  
 CHECKED BY: [Signature]  
 INFORMATION: [Blank]

OWNER: [Signature]  
 ADDRESS: [Blank]  
 TEL. NO.: [Blank]  
 CONTRACTOR: [Signature]  
 ADDRESS: [Blank]  
 TEL. NO.: [Blank]  
 LICENSE NO.: [Blank]

OPERATION	DATE	INSPECTOR	NO.	DESCRIPTION	DATE	INSPECTED
<b>BUILDING APPROVALS</b>				<b>Mechanical Approvals</b>		
1			23	Ventilation System		
2			24	Plenums & Ducts		
3			25	Furnace Controls		
4			26	Inlets & Outlets		
5			27	Exhaust Air		
6			28	Compressor		
7			29	Appl. Clearance		
8			30	Fire Damper		
9			31	Smoke Detection Device		
10			32	Commercial Hood		
11			33	Final		
				<b>PROGRESS CHECKS</b>		
12						
13						
14						

15						
16						
17						
18						
19						
20						
21						
22						
23						
24						
25						

<b>ELECTRICAL APPROVALS</b>				Task	Fit	Line
26						
27						
28						
29						
30						
31						
32						

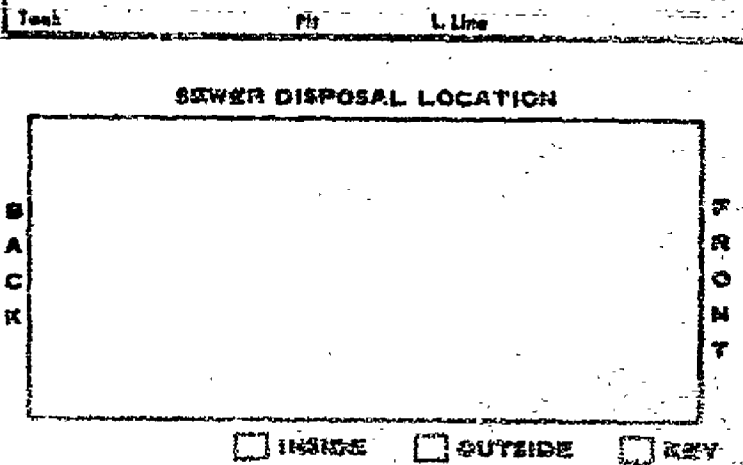








OPERATION	DATE	INSPECTOR	NO.	OPERATION	DATE	INSPECTOR
<b>MECHANICAL APPROVALS</b>				<b>MECHANICAL APPROVALS</b>		
1			35	Final		
2			36	Plenums & Ducts		
3			37	Foreign Comput.		
4			38	Inlets & Outlets		
5			39	Combustion Air		
6			40	Compressor		
7			41	Appl. Clearance		
8			42	Pro Cooper		
9			43	Scrub Detention Device		
10			44	Commercial Hood		
11			45	Final		
<b>ELECTRICAL APPROVALS</b>				<b>PROGRESS CHECKS</b>		
12						
13						
14						
15						
16						
17						
18						
19						
20						
21						
22						
23						
24						
25						
26						
<b>ELECTRICAL APPROVALS</b>						
26						
27						
28						
29						
30						
31						
32						



DEPARTMENT OF BUILDING & SAFETY  
COUNTY OF RIVERSIDE

HEADQUARTERS

MECHANICAL FEES		ELECTRICAL FEES		PLUMBING FEES	
NO.	DESCRIPTION	NO.	DESCRIPTION	NO.	DESCRIPTION
1	ESTIMATED VALUATION 18				
	<b>MECHANICAL FEES</b>		<b>ELECTRICAL FEES</b>		<b>PLUMBING FEES</b>
	SEWAGE SYSTEM <input type="checkbox"/> SAN <input type="checkbox"/> SEW. COUL. <input type="checkbox"/> HOOD		POLES		GENERAL
	WATER HEATER		WIRE		WATER PIPING
	WATER HEATER UNIT		WIRE		FLOOR DRAIN
	SAN PIPE <input type="checkbox"/> METALL. <input type="checkbox"/> L.P.S. <input type="checkbox"/> OIL		MOTOR		WATER SOFTENER
	WATER HEATER		MOTOR		WASHER (AUTO) (DISH)
	WATER HEATER		MOTOR		WASHER DISPOSAL
	WATER HEATER		MOTOR		LAUNDRY TRAY
	WATER HEATER		MOTOR		KITCHEN SINK
	WATER HEATER		MOTOR		WATER CLOSET
	WATER HEATER		MOTOR		LAUNDRY
	WATER HEATER		MOTOR		SHOWER
	WATER HEATER		MOTOR		BATH TUB
	WATER HEATER		MOTOR		WATER HEATER
	WATER HEATER		MOTOR		SEWAGE DISPOSAL
	WATER HEATER		MOTOR		HOUSE SEWER
	WATER HEATER		MOTOR		SAN PIPING
	WATER HEATER		MOTOR		PERMIT FEE

PLAN CHECK FEE	4.50	MECHANICAL FEE		ELECTRICAL FEE		PLUMBING FEE	
<b>TOTAL FEES</b>		<b>4.50</b>					
JOB ADDRESS		23200 Temescal		OWNER		Hydro Conduit	
TYPE OF BUILDING		FIRE CORR. KID. & POTABLE WATER		CITY		RIVERSIDE	
CITY		EL CERRITO		DISTRICT		1/70	
LOCAL RESTRICTION				PERMIT NUMBER		158595	
FILE SECTION		SEW. S.		PLAN FILE #		FINAL DATE	
INSPECTOR							

THIS PERMIT SHALL BECOME VOID IF WORK IS NOT COMMENCED WITHIN 90 DAYS. CESSATION OF WORK FOR 120 DAYS SHALL ALSO CAUSE PERMIT TO BECOME VOID.  
I HEREBY AGREE THAT ALL WORK IN CONNECTION WITH THIS PERMIT WILL BE DONE IN ACCORDANCE WITH THE LAWS OF RIVERSIDE COUNTY AND THE STATE OF CALIFORNIA. I ALSO AGREE TO CARRY COMPENSATION INSURANCE UPON MY EMPLOYEES. COMPLIANCE WITH LAWS OF THE STATE OF CALIFORNIA COVERING CONTRACTORS IS ALSO GUARANTEED.

CASH	CHECK	M.D.	N.C.
RECEIVED BY			
INFORMATION			

OWNER	CONTRACTOR
Hydro Conduit Corp.	Stevens Repair Corp.
23200 Temescal	1501
El Cerrito	Corona Calif.
TEL. NO. 735-2420	LICENSE NO.



OPERATION	DATE	INSPECTOR	NO.	OPERATION	DATE	INSPECTOR	
<b>MECHANICAL APPROVALS</b>				<b>MECHANICAL APPROVALS</b>			
1			33	Exhaust System			
2			34	Plenums & Ducts			
3			35	Furnace Compart.			
4			36	Inlets & Outlets			
5			37	Combustion Air			
6			38	Compressor			
7			39	Appl. Clearance			
8			40	Flue Gasport			
9			41	Leak Detection Device			
10			42	Commercial Hood			
11			43	Final			
12				<b>PROGRESS CHECKS</b>			
13							
14							
<b>ELECTRICAL APPROVALS</b>				<b>ELECTRICAL APPROVALS</b>			
15							
16							
17							
18							
19							
20							
21							
22							
23							
24							
25							

OPERATION	DATE	INSPECTOR
26		
27		
28		
29		
30		
31		
32		

Tank      Ph      L. Use

**SEWER DISPOSAL LOCATION**

INSIDE     OUTSIDE     RECY

B  
A  
C  
K

1  
2  
3  
4



DEPARTMENT OF BUILDING & SAFETY  
COUNTY OF RIVERSIDE

HEADQUARTERS

MECHANICAL FEES		ELECTRICAL FEES		PLUMBING FEES	
NO.	DESCRIPTION	NO.	DESCRIPTION	NO.	DESCRIPTION
56	No. 0				
57	Pl. 0				
58	Pl. 0				
59	Pl. 0				
60	Pl. 0				
61	Pl. 0				
62	Pl. 0				
63	Pl. 0				
64	Pl. 0				
65	Pl. 0				
66	Pl. 0				
67	Pl. 0				
68	Pl. 0				
69	Pl. 0				
70	Pl. 0				
71	Pl. 0				
72	Pl. 0				
73	Pl. 0				
74	Pl. 0				
75	Pl. 0				
76	Pl. 0				
77	Pl. 0				
78	Pl. 0				
79	Pl. 0				
80	Pl. 0				
81	Pl. 0				
82	Pl. 0				
83	Pl. 0				
84	Pl. 0				
85	Pl. 0				
86	Pl. 0				
87	Pl. 0				
88	Pl. 0				
89	Pl. 0				
90	Pl. 0				
91	Pl. 0				
92	Pl. 0				
93	Pl. 0				
94	Pl. 0				
95	Pl. 0				
96	Pl. 0				
97	Pl. 0				
98	Pl. 0				
99	Pl. 0				
100	Pl. 0				

CONSTRUCTION PERM. FEE	ELECTRICAL PERM. FEE	PLUMBING PERM. FEE

PLAN CHECK FEE	MECHANICAL FEE	CONSTRUCTION FEE	ELECTRICAL FEE	PLUMBING FEE	TOTAL PERM. FEE
6.00					6.00

2300 Tanager Hydro Conduit  
Hydromatic Drain System  
EL CAPITANO 70  
138596

INFORMATION

OWNER: [Signature]

CONTRACTOR: [Signature]

THIS PERMIT SHALL BECOME VOID IF WORK IS NOT COMMENCED WITHIN 90 DAYS. CESSATION OF WORK FOR 120 DAYS SHALL ALSO CAUSE PERMIT TO BECOME VOID.

I HEREBY AGREE THAT ALL WORK IN CONNECTION WITH THIS PERMIT WILL BE DONE IN ACCORDANCE WITH THE LAWS OF RIVERSIDE COUNTY AND THE STATE OF CALIFORNIA. I ALSO AGREE TO CARRY COMPENSATION INSURANCE UPON MY EMPLOYEES. COMPLIANCE WITH LAWS OF THE STATE OF CALIFORNIA COVERING CONTRACTORS IS ALSO GUARANTEED.

OWNER: Hydro Conduit Corp. 2300 Tanager  
CONTRACTOR: Steven Lopez Corp. 2300 Tanager



DEPARTMENT OF BUILDING & SAFETY

COUNTY OF RIVERSIDE

FIELD

CONSTRUCTION ESTIMATE	QUANTITY	UNIT	PRICE	TOTAL	REMARKS
50 Sq. Ft. @					
50 Sq. Ft. @					
50 Sq. Ft. @	2	WALLS 2 1/2" THICK	3 00		
50 Sq. Ft. @		CEILING			
50 Sq. Ft. @		FLOOR			BRICKS PAVING
50 Sq. Ft. @		TRIM, AND			BRICKS FOOTING
50 Sq. Ft. @	6	WATER TAP	6 00		LEGAL
50 Sq. Ft. @	4	WATER 1/2"	6 00		WATER PIPING
50 Sq. Ft. @	2	WATER 1/2"	3 00		FLOOR DRAIN
		MOTOR			WATER SOFTENER
		WATER			WASHER (OUT) (DISH)

MECHANICAL FEES	QUANTITY	UNIT	PRICE	TOTAL	REMARKS
APPLIANCE	28	FIXTURES	4 30		BARBARE DISPOSAL
POWER	28	OUTLETS	4 30		LAUNDRY TRAY
WIRE	2	CONDUIT	2 00		KITCHEN SINK
PIPE					WATER CLOSET
ROOF					LAVATORY
WATER					SHOWER
WATER					BATH TUB
WATER					WATER HEATER
WATER					SEWER DISPOSAL
WATER					HOUSE SEWER
WATER					LAV. SINK
WATER					PERMIT FEE

PERMIT NO. 158596

OWNER: *[Signature]*

MECHANICAL FEE: \_\_\_\_\_

CONSTRUCTION FEE: 12.00

ELECTRICAL FEE: 32.60

PLUMBING FEE: \_\_\_\_\_

TOTAL FEES: 44.60

ISSUED BY: \_\_\_\_\_

DATE: \_\_\_\_\_

PERMIT FEE: 158596

FINAL DATE: 3-26-68

REMARKS: \_\_\_\_\_

THIS PERMIT SHALL BECOME VOID IF WORK IS NOT COMMENCED WITHIN 60 DAYS. CESSATION OF WORK FOR 120 DAYS SHALL ALSO CAUSE PERMIT TO BECOME VOID.

I HEREBY AGREE THAT ALL WORK IN CONNECTION WITH THIS PERMIT WILL BE DONE IN ACCORDANCE WITH THE LAWS OF RIVERSIDE COUNTY AND THE STATE OF CALIFORNIA. I ALSO AGREE TO CARRY COMPENSATION INSURANCE UPON MY EMPLOYEES. COMPLIANCE WITH LAWS OF THE STATE OF CALIFORNIA COVERING CONTRACTORS IS ALSO GUARANTEED.

RECEIVED BY: \_\_\_\_\_

DATE: \_\_\_\_\_

INFORMATION: \_\_\_\_\_

OWNER: *[Signature]*

ADDRESS: \_\_\_\_\_

TELEPHONE: \_\_\_\_\_

CONTRACTOR: *[Signature]*

ADDRESS: \_\_\_\_\_

TELEPHONE: \_\_\_\_\_

LICENSE NO.:



DEPARTMENT OF BUILDING & SAFETY  
COUNTY OF RIVERSIDE

HEADQUARTERS

MECHANICAL FEES		ELECTRICAL FEES		PLUMBING FEES	
Sq. Ft. @		NO.		NO.	
Sq. Ft. @					
Sq. Ft. @					
Sq. Ft. @					
Sq. Ft. @					
Sq. Ft. @					
Sq. Ft. @					
Sq. Ft. @					
Sq. Ft. @					
Sq. Ft. @					

**MECHANICAL FEES**

VENT SYSTEM  FAN  EXHA. COOL  HODD

APPLIANCE

TRUCK  UNIT  WALL  FLOOR  SUSPENDED

KITCHEN RANGE UNIT

HAS PIPE  NATURAL  L.P.G.  GAS

COMPRESSOR

EXHAUST VENT

EXHAUST SYSTEM

ELECTRIFIED DOWNSPUT  20000.  10000.

HEATING SYSTEM  FURNACE  BOILER

BOILER

PERMIT FEE

MOTOR	N.P.	URINAL
MOTOR	N.P.	WATER DIPPING
MOTOR	N.P.	FLOOR DRAIN
MOTOR	N.P.	WATER SOFTENER
MOTOR	N.P.	WASHED SAUCE (DISH)
PISTONS		GARBAGE DISPOSAL
OUTLETS		LACUORY TRAY
LIV-PANEL		KITCHEN SINK
WATER AND/OR GAS		PAPER CLOSET
WATER HEATER		LACUORY
WATER HEATER		TROOPER
CO. EXHAUSTION FOLD		BATH TUB
SERVICE ENTRANCE		WATER HEATER
WATER 12 IN. FT.		SEWAGE DISPOSAL
GARAGE 40 SQ. FT.		HOUSE SEWER
PERMIT FEE		GAS PIPING
PERMIT FEE		PERMIT FEE

PLAN CHECK FEE	MECHANICAL FEE	CONSTRUCTION FEE	ELECTRICAL FEE	PLUMBING FEE

**TOTAL FEES**

CASH  CHECK  M.D.  N.C.

RECEIVED BY

INFORMATION

23200 Temescal

Hydro Conduit

Central Batch Plant

EL Casarito 9/11/70

LEGAL DESCRIPTION

158597

SUPPL. TO PERMIT

PLAN CHECKER

BOOK #

EXAM

CAPC

PLAN FILE #

FINAL DATE

INSPECTOR

THIS PERMIT SHALL BECOME VOID IF WORK IS NOT COMMENCED WITHIN 90 DAYS. CESSATION OF WORK FOR 120 DAYS SHALL ALSO CAUSE PERMIT TO BECOME VOID.

I HEREBY AGREE THAT ALL WORK IN CONNECTION WITH THIS PERMIT WILL BE DONE IN ACCORDANCE WITH THE LAWS OF RIVERSIDE COUNTY AND THE STATE OF CALIFORNIA. I ALSO AGREE TO CARRY COMPENSATION INSURANCE UPON MY EMPLOYEES. COMPLIANCE WITH LAWS OF THE STATE OF CALIFORNIA COVERING CONTRACTORS IS ALSO GUARANTEED.

OWNER	CONTRACTOR
Hydro Conduit	James Lopez
ADDRESS	ADDRESS
23200 Temescal	P.O. Box 579
925-2820	Corona, Cal. 9.
TEL. NO.	TEL. NO.

**DEPARTMENT OF BUILDING & SAFETY  
COUNTY OF RIVERSIDE**

FORM **✓**

CONSTRUCTION FEES		ELECTRICAL FEES		PLUMBING FEES	
NO.	DESCRIPTION	NO.	DESCRIPTION	NO.	DESCRIPTION
	3q. Ft. @				
	5q. Ft. @				
	1q. Ft. @	4	WIREWAY TRAP	1	60
	1q. Ft. @		POLER		
	1q. Ft. @		RIGID		LARGE PIPE
	1q. Ft. @	1	TRAC. W/ 15 MVA	2	50
	1q. Ft. @	1	MOTOR FRAC. H.P.	1	00
	1q. Ft. @		MOTOR H.P.		
	ESTIMATE VALUATION IS \$2500.-	1	MOTOR 3-2 H.P.	2	00
			MOTOR H.P.		
		1	MOTOR 15-50 H.P.	3	00
		17	PICTURES	3	40
		22	OUTLETS	6	40
		2	TOS-PANEL	2	00
			RANGE AND DR OVEN		
			WATER HEATER		
			SPACE HEATER		
			CONSTRUCTION POLE		
			SERVICE ENTRANCE		
			RESID. 10 SQ. FT.		
			GARAGE 15 SQ. FT.		
		1	PERMIT FEE	1	00

MECHANICAL FEES

VENT SYSTEM  PAN  CYCL. COOL  HOOD

APPLIANCE

FURNACE  UNIT  WALL  FLOOR  SUSPENSIVE

PIPE HANDLING UNIT

GAS PIPE  NATURAL  L.P.G.  OIL

TOWNSHIP

APPLIANCE VENT

ADDITIONAL SYSTEM

EXHAUSTION DOMESTIC  INDOOR  EXTERIOR

HEATING SYSTEM  FORCED  GRAVITY

BOILER

GEN-BENTAL FEE \$5.00

PERMIT FEE

PERMIT NO. **158597**

PLAN CHECK FEE **4.00**

MECHANICAL FEE

CONSTRUCTION FEE **12.00**

ELECTRICAL FEE **20.90**

PLUMBING FEE

**TOTAL FEES \$22.90**

CASH  CHECK  M.O.  N.C.

RECEIVED BY

SEWAGE SYSTEM

INFORMATION

PLAN CHECK BY **Charles R. Patah**

CHECKED BY **El. Corrado**

COMMUNITY **1**

VALUATION **2500.-**

OFFICE **2**

PERMIT NO. **158597**

PLAN FILE NO. **4792**

ISSUE DATE **3-28-68**

INCHES **Range**

THIS PERMIT SHALL BECOME VOID IF WORK IS NOT COMMENCED WITHIN 60 DAYS. CESSATION OF WORK FOR 120 DAYS SHALL ALSO CAUSE PERMIT TO BECOME VOID.

I HEREBY AGREE THAT ALL WORK IN CONNECTION WITH THIS PERMIT WILL BE DONE IN ACCORDANCE WITH THE LAWS OF RIVERSIDE COUNTY AND THE STATE OF CALIFORNIA. I ALSO AGREE TO CARRY COMPENSATION INSURANCE UPON MY EMPLOYEES. COMPLIANCE WITH LAWS OF THE STATE OF CALIFORNIA COVERING CONTRACTORS IS ALSO GUARANTEED.

OWNER **Herb Anderson**

ADDRESS **15500 Commercial**

TEL. NO. **735-2470**

CONTRACTOR **Herb Anderson**

ADDRESS **P.O. Box 5009**

TEL. NO. **735-2470**

LICENSE NO.

DESCRIPTION	DATE	INSPECTOR	NO.	OPERATION	DATE	INSPECTOR
-------------	------	-----------	-----	-----------	------	-----------

**MASONRY APPROVALS**

**MECHANICAL APPROVALS**

1	Set Back		
2	Base & Base		
3	Chimney		
4	Great Blocks		
5	Base Beams		
6	Roof Deck		
7	Flashing		
8	Chimney		
9	Sealed Fire Wall		
10	Wiring P.A. <input type="checkbox"/> T/O <input type="checkbox"/>		
11	Exterior Lath		
12	Interior Lath		
13	Exterior Grout		
14	Final		

35	Ventilation System		
36	Blowers & Ducts		
37	Furnace Combust.		
38	Inlets & Outlets		
39	Exhaust Air		
40	Compressor		
41	Appl. Clearance		
42	Fire Transport		
43	Smoke Detection Device		
44	Commercial Hood		
45	Final		

**PROGRESS CHECKS**


<b>PLUMBING APPROVALS</b>			
15	Sound Plumb		
16	Water Piping		
17	Rough Plumb		
18	Water		
19	Sewage Disposal		
20	Water		
21	Water Heater		
22	Water Softener		
23	Water Service		
24	Gas Test		
25	Final		

**ELECTRICAL APPROVALS**

26	Power Pole		
27	Conduit		
28	Service Entrance		
29	Wiring		
30	Fixtures		
31	Service		
32	Final		

Task \_\_\_\_\_ FR \_\_\_\_\_ S. 188

**SEWER DISPOSAL LOCATION**



INSIDE  OUTSIDE  KEY

DEPARTMENT OF BUILDING & SAFETY  
COUNTY OF RIVERSIDE

HEADQUARTERS

ESTIMATE		ELECTRICAL FEE		PLUMBING FEE	
NO.	DESCRIPTION	NO.	DESCRIPTION	NO.	DESCRIPTION
1	1000				
2	1000				
3	1000				
4	1000				
5	1000				
6	1000				
7	1000				
8	1000				
9	1000				
10	1000				

**MECHANICAL FEE**

VENT SYSTEM  PAN  EXHA. COIL  HOOD

APPLIANCES

COINAGE  HUBS  HALL  FLOOR  CONDENSED

AIR WORKING UNIT

RAZ UNIT  NATURAL  G.P.S.  OIL

COMPRESSOR

APPLIANCES VENT

EXHAUSTION SYSTEM

HEATING SYSTEM  FORCED  GRAVITY

PERMIT FEE

WELLS

STAIRS

STAIRS

MOTOR

MOTOR

MOTOR

MOTOR

MOTOR

PICTURES

OUTLETS

ONE-PACK

RANGE AND OR OVEN

WATER HEATER

TRASH REACTOR

CONSTRUCTION POLE

SERVICE ENTRANCE

REAR. IS 50. FT.

GARAGE IS 20. FT.

PERMIT FEE

USUAL

WATER PIPING

FLOOR DRAIN

WATER SOFTENER

WARRANTY (AUTO) (BIDN)

GARBAGE DISPOSAL

LAUNDRY TRAY

KITCHEN SINK

WATER CLEART

LAVATORY

SHOWER

BATH TUB

WATER HEATER

SEWAG. DISPOSAL

HOUSE SINK

SAN PIPING

PERMIT FEE

158598

PLAN CHECK FEE 6.00

MECHANICAL FEE

CONSTRUCTION FEE

ELECTRICAL FEE

PLUMBING FEE

PERMIT FEE

LOT SIZE

JOB ADDRESS

33200 TEMESCAL

HYDRO CONDENSIT

TYPE OF BUILDING

HYDROMOTIVE DRIVE SYSTEM "EAST"

LOCAL DESCRIPTION

EL CERRITO 7/1N 70

PLAN CHECKER

RECEIVED BY

INFORMATION

OWNER

CONTRACTOR

Hydro Condensit

Shelby Reno

23200 Temescal

20.526549

735-7420

235-8249

158598

PERMIT TO PERMIT

THE PERMIT SHALL BECOME VOID IF WORK IS NOT COMMENCED WITHIN 60 DAYS. CESSATION OF WORK FOR 120 DAYS SHALL ALSO CAUSE PERMIT TO BECOME VOID.

I HEREBY AGREE THAT ALL WORK IN CONNECTION WITH THIS PERMIT WILL BE DONE IN ACCORDANCE WITH THE LAWS OF RIVERSIDE COUNTY AND THE STATE OF CALIFORNIA. I ALSO AGREE TO CARRY COMPENSATION INSURANCE UPON MY EMPLOYEES. COMPLIANCE WITH LAWS OF THE STATE OF CALIFORNIA COVERING CONTRACTORS IS ALSO GUARANTEED.

RECEIVED BY

INFORMATION

235-204 11/37

OWNER

CONTRACTOR

Hydro Condensit

Shelby Reno

23200 Temescal

20.526549

735-7420

235-8249

158598

PERMIT TO PERMIT











**DEPARTMENT OF BUILDING & SAFETY  
COUNTY OF RIVERSIDE**

Fees

CONSTRUCTION ESTIMATE		ELECTRICAL FEES		PLUMBING FEES	
NO.	DESC.	NO.	DESC.	NO.	DESC.
	Sq. Ft. @		POLES		RAINWATER PIPING
	Sq. Ft. @		SWITCHES		DRINKING FOUNTAIN
	Sq. Ft. @		TRAYS, LAMP/		URINAL
	Sq. Ft. @		OR FUSES		WATER MIXING
	Sq. Ft. @		MOTORS		FLOOR DRAIN
	Sq. Ft. @		MOTOR		WATER SOFTENER
	Sq. Ft. @		MOTOR		DRAINER (AUTOD) (DISH)
	Sq. Ft. @		MOTOR		GARBAGE DISPOSAL
	Sq. Ft. @		MOTOR		LAUNDRY TRAY
	Sq. Ft. @		MOTOR		SINKS/ENR
	Sq. Ft. @		MOTOR		WATER CLOSET
	Sq. Ft. @		MOTOR		LAVATORY
	Sq. Ft. @		MOTOR		SHOWER
	Sq. Ft. @		MOTOR		BATH TUB
	Sq. Ft. @		MOTOR		WATER HEATER
	Sq. Ft. @		MOTOR		SEWAGE DISPOSAL
	Sq. Ft. @		MOTOR		HOUSE SEWER
	Sq. Ft. @		MOTOR		GAS PIPING
	Sq. Ft. @		MOTOR		PERMIT FEE

ESTIMATED VALUATION **15**

**MECHANICAL FEES**

VENT SYSTEM  FAN  EVAP. COOL  MOTOR

APPLIANCE

FORNACE  UNIT  WALL  FLOOR  SUSPENDED

AIR HANDLING UNIT

GAS PIPE  NATURAL  L.P.G.  OIL

COMMERCIAL  RES.  AP

APPLIANCE UNIT

ABSORPTION SYSTEM  B.T.U.

INCINERATOR DOMESTIC  INDUS.  COMM.

HEATING SYSTEM  FORCED  GRAVITY

BOILER  B.T.U.

ACCIDENTAL FEE  NO. 71  9

PERMIT FEE

PICTURES		WATER SOFTENER	
CUTLETS		DRAINER (AUTOD) (DISH)	
SUB-PANEL		GARBAGE DISPOSAL	
SPACE AND/OR DRAIN		LAUNDRY TRAY	
WATER HEATER		SINKS/ENR	
SPACE HEATER		WATER CLOSET	
CONSTRUCTION POLE		LAVATORY	
SERVICE ENTRANCE		SHOWER	
RESID. 16 SQ. FT.	1	BATH TUB	
GARAGE 16 SQ. FT.		WATER HEATER	
PERMIT FEE	1	SEWAGE DISPOSAL	
		HOUSE SEWER	5.00
		GAS PIPING	
		PERMIT FEE	2.00

PERMIT NUMBER	PLAN NO.	TOTAL FEES	MECH. & VENT FEE	PLN. CH. FEE	CONSTR. FEE	ELEC. FEE	PLUMS. FEE
<b>158600</b>							

PLAN CHECK FEE	MECHANICAL FEE	CONSTRUCTION FEE	ELECTRICAL FEE	PLUMBING FEE	TOTAL FEES
		<b>9.00</b>		<b>35.00</b>	<b>34.00</b>

PLAN CHECKER: [Signature]

CHECKED BY: [Signature]

GROUP: [ ] TYPE: [ ] LEGAL DESCRIPTION: [ ]

PERMIT NUMBER: **158600**

PLAN CHECKER: [Signature] BOARD: [ ] BOARD: [ ] CASH (PLAN FILE #): **4793** FINAL DATE: **3-26-68** INSPECTOR: [Signature]

THIS PERMIT SHALL BECOME VOID IF WORK IS NOT COMMENCED WITHIN 90 DAYS. CESSATION OF WORK FOR 120 DAYS SHALL ALSO CAUSE PERMIT TO BECOME VOID.

I HEREBY AGREE THAT ALL WORK IN CONNECTION WITH THIS PERMIT WILL BE DONE IN ACCORDANCE WITH THE LAWS OF RIVERSIDE COUNTY AND THE STATE OF CALIFORNIA. I ALSO AGREE TO CARRY COMPENSATION INSURANCE UPON MY EMPLOYEES. COMPLIANCE WITH LAWS OF THE STATE OF CALIFORNIA COVERING CONTRACTORS IS ALSO GUARANTEED.

**TOTAL FEES** **\$ 34.00**

CASH  CHECK  M.O.  N.C.

RECEIVED BY: [Signature] SEWAGE SYSTEM

**INFORMATION**

OWNER: [Signature] ADDRESS: [ ]

CONTRACTOR: [Signature] ADDRESS: [ ]


TEL. NO.: [ ]

TEL. NO.: [ ]

LICENSE NO.: [ ]

OPERATION	DATE	INSPECTOR	NO.	OPERATION	DATE	INSPECTOR
<b>BUILDING APPROVALS</b>				<b>MECHANICAL APPROVALS</b>		
1			33	Ventilation System		
2			34	Plenums & Ducts		
3			35	Firestop Connect		
4			35	Inlets & Outlets		
5			37	Construction Air		
6			38	Compressor		
7			39	Appl. Clearance		
8			40	Fire Damper		
9			41	Smoke Detection Device		
10			42	Commercial Hood		
11			43	Final		
12				<b>PROGRESS CHECKS</b>		
13						
14						
<b>PLUMBING APPROVALS</b>						
15						
16						
17						
18						
19						
20						
21						
22						
23						
24						
25						
<b>ELECTRICAL APPROVALS</b>						
26						
27						
28						
29						
30						
31						
32						

**SEWER DISPOSAL LOCATION**



INSIDE     OUTSIDE     KEY

DEPARTMENT OF BUILDING & SAFETY  
COUNTY OF RIVERSIDE

HEADQUARTERS

CONSTRUCTION ESTIMATE		ELECTRICAL FEES		PLUMBING FEES	
	Sq. Ft. @	NO.		NO.	
1st Fl.					
2nd Fl.					
Por.					
Gar.					
Car P.					
Mail					
EST COST. 600			POLES & WIRES 1500		1100
			TRANS AND/OR		DRINKING FOUNTAIN
			MOTOR	N.P.	URINAL
			MOTOR	N.P.	WATER PIPING
			MOTOR	N.P.	FLOOR DRAIN
			MOTOR	N.P.	WATER SOFTENER
			MOTOR	N.P.	WASHER (AUTO) (DISH)
			PICTURES		GARBAGE DISPOSAL
			OUTLETS		LAUNDRY TRAY
			SUB-PANEL		KITCHEN SINK
			RANGE AND/OR OVEN		WATER CLOSET
			WATER HEATER		LABATORY
			SPACE HEATER		SHOWER
			CONSTRUCTION POLE		BATH TUB
			SERVICE ENTRANCE		WATER HEATER
			RESID 12 SQ. FT.		SEWAGE DISPOSAL
			GARAGE 12 SQ. FT.		HOUSE SEWER
			PERMIT FEE		GAS PIPING
					PERMIT FEE

MECHANICAL FEES		ELECTRICAL FEES		PLUMBING FEES	
VENT SYSTEM <input type="checkbox"/> PAN <input type="checkbox"/> EVAP. COOL <input type="checkbox"/> HOOD		MOTOR		MOTOR	
APPLIANCE		MOTOR		MOTOR	
FURNACE <input type="checkbox"/> UNIT <input type="checkbox"/> WALL <input type="checkbox"/> FLOOR <input type="checkbox"/> SUSPENDED		PICTURES		WASHER (AUTO) (DISH)	
AIR HANDLING UNIT		OUTLETS		GARBAGE DISPOSAL	
GAS PIPING <input type="checkbox"/> NATURAL <input type="checkbox"/> L.P.G <input type="checkbox"/> OIL		SUB-PANEL		LAUNDRY TRAY	
COMPRESSOR		RANGE AND/OR OVEN		KITCHEN SINK	
APPLIANCE VENT		WATER HEATER		WATER CLOSET	
ABSORPTION SYSTEM		SPACE HEATER		LABATORY	
INCINERATOR DOMESTIC <input type="checkbox"/> INDUS. <input type="checkbox"/> COMM.		CONSTRUCTION POLE		SHOWER	
HEATING SYSTEM <input type="checkbox"/> FORCED <input type="checkbox"/> GRAVITY		SERVICE ENTRANCE		BATH TUB	
BOILER		RESID 12 SQ. FT.		WATER HEATER	
RESIDENTIAL FEE		GARAGE 12 SQ. FT.		SEWAGE DISPOSAL	
PERMIT FEE		PERMIT FEE		HOUSE SEWER	
				GAS PIPING	
				PERMIT FEE	

PERMIT NUMBER	158675	REK.	DEL.	TOTAL FEES	5.00	HEAT & VENT FEE	PLM. CH. FEE	CONST. FEE	5.00	ELEC. FEE	PLUMB. FEE
---------------	--------	------	------	------------	------	-----------------	--------------	------------	------	-----------	------------

SET BACK	LOT SIZE	USE P	JOB ADDRESS	OWNER
			23200 TEMESCHL	HYDRO CONDUIT
PLAN CHECK FEE	ZONE	USE OF BUILDING	M3	RING & CHN SHOP
MECHANICAL FEE	CHECKED BY	COMMUNITY	R.B.	EL CERRITO N 10
CONSTRUCTION FEE	GROUP	DISTRICT	5.00	1
ELECTRICAL FEE	TYPE	F.C.	600.00	7
PLUMBING FEE	SPEC. INSP	LEGAL DESCRIPTION	PERMIT NUMBER	158675
	PLAN CHECKER	BOND \$	4795	
	GAGE	BOND CASH		
		PLAN FILE R		
		FINAL DATE		
		INSPECTOR		

TOTAL FEES	\$ 5.00
------------	---------

CASH	CHECK	C	M.O.	N.C.
RECEIVED BY	SEWAGE SYSTEM			
Allen	T	LL	P	

INFORMATION

THIS PERMIT SHALL BECOME VOID IF WORK IS NOT COMMENCED WITHIN 60 DAYS. CESSATION OF WORK FOR 120 DAYS SHALL ALSO CAUSE PERMIT TO BECOME VOID.  
I HEREBY AGREE THAT ALL WORK IN CONNECTION WITH THIS PERMIT WILL BE DONE IN ACCORDANCE WITH THE LAWS OF RIVERSIDE COUNTY AND THE STATE OF CALIFORNIA. I ALSO AGREE TO CARRY COMPENSATION INSURANCE UPON MY EMPLOYEES. COMPLIANCE WITH LAWS OF THE STATE OF CALIFORNIA COVERING CONTRACTORS IS ALSO GUARANTEED.

OWNER	CONTRACTOR
Hydro Conduit Corp.	Stevens Pipe & Equip Corp.
ADDRESS	ADDRESS
23200 Temeschl Way -	P.O. Box 549
Corona, Calif.	Corona, Calif.
TEL. NO.	TEL. NO.
735-5249	735-5249
	LICENSE NO.

**DEPARTMENT OF BUILDING & SAFETY**  
**COUNTY OF RIVERSIDE**

RECEIVED ✓

CONSTRUCTION ESTIMATE		ELECTRICAL FEES			PLUMBING FEES		
1st Fl.	Sq. Ft. @	NO.		NO.			
2nd Fl.	Sq. Ft. @						
3rd Fl.	Sq. Ft. @						
Gar.	Sq. Ft. @		POLES				
Car P.	Sq. Ft. @		SIGNS			DRAINAGE PIPING	
	Sq. Ft. @		TRANS. AND/OR T. E. S.			DRINKING FOUNTAIN	
	Sq. Ft. @		MOTOR	H.P.		URINAL	
	Sq. Ft. @		MOTOR	H.P.		WATER PIPING	
	Sq. Ft. @		MOTOR	H.P.		FLOOR DRAIN	
	Sq. Ft. @		MOTOR	H.P.		WATER SOFTENER	
	Sq. Ft. @		MOTOR	H.P.		WASHER (AUTO) (DISH)	
	Sq. Ft. @		MOTOR	H.P.		GARBAGE DISPOSAL	
	Sq. Ft. @		MOTOR	H.P.		LAUNDRY TRAY	
	Sq. Ft. @		MOTOR	H.P.		KITCHEN SINK	
	Sq. Ft. @		MOTOR	H.P.		WATER CLOSET	
	Sq. Ft. @		MOTOR	H.P.		LAVATORY	
	Sq. Ft. @		MOTOR	H.P.		SHOWER	
	Sq. Ft. @		MOTOR	H.P.		BATH TUB	
	Sq. Ft. @		MOTOR	H.P.		WATER HEATER	
	Sq. Ft. @		MOTOR	H.P.		SEWAGE DISPOSAL	
	Sq. Ft. @		MOTOR	H.P.		HOUSE SEWER	
	Sq. Ft. @		MOTOR	H.P.		GAS PIPING	
	Sq. Ft. @		MOTOR	H.P.		PERMIT FEE	

ESTIMATED VALUATION \$ 600.00

MECHANICAL FEES	
VENT SYSTEM <input type="checkbox"/> FAN <input type="checkbox"/> EVAP. COOL <input type="checkbox"/> HOOD	
APPLIANCE	
FURNACE <input type="checkbox"/> UNIT <input type="checkbox"/> WALL <input type="checkbox"/> FLOOR <input type="checkbox"/> SUSPENDED	
AIR HANDLING UNIT	
GAS PIPE <input type="checkbox"/> NATURAL <input type="checkbox"/> L.P.G. <input type="checkbox"/> OIL	
COMPRESSOR <input type="checkbox"/> HP	
APPLIANCE VENT	
ABSORPTION SYSTEM <input type="checkbox"/> B.T.U.	
INCINERATOR DOMESTIC <input type="checkbox"/> INDUS. <input type="checkbox"/> COMM.	
HEATING SYSTEM <input type="checkbox"/> FORCED <input type="checkbox"/> GRAVITY	
BOILER <input type="checkbox"/> B.T.U.	
RESIDENTIAL FEE SQ. FT. <input type="checkbox"/> P	
PERMIT FEE	

PICTURES	
OUTLETS	
SUB-PANEL	
RANGE AND/OR OVEN	
WATER HEATER	
SPACE HEATER	
CONSTRUCTION POLE	
SERVICE ENTRANCE	
RESID. 15 SQ. FT.	
Garage 1/2 SQ. FT.	
PERMIT FEE	

PERMIT NUMBER <b>158675</b>	REN.	DBL.	TOTAL FEES	HEAT & VENT FEE	PLN. CA. FEE	CONST. FEE	ELEC. FEE	PLUMS. FEE
-----------------------------	------	------	------------	-----------------	--------------	------------	-----------	------------

KEY BACK	LOT SIZE	USE	JOB ADDRESS	OWNER
----------	----------	-----	-------------	-------

PLAN CHECK FEE	ZONE	USE OF BUILDING	DATE
----------------	------	-----------------	------

MECHANICAL FEE	CHECKED BY	COMMUNITY	DISTRICT	F.C.	UNITS	VALUATION	OFFICE
----------------	------------	-----------	----------	------	-------	-----------	--------

CONSTRUCTION FEE	GROUP	TYPE	LEGAL DESCRIPTION	PERMIT NUMBER
------------------	-------	------	-------------------	---------------

ELECTRICAL FEE	PLAN CHECKER	BOND \$	BOND CASH	PLAN FILE #	ISSUAL DATE	INSPECTOR
----------------	--------------	---------	-----------	-------------	-------------	-----------

PLUMBING FEE	PLAN CHECKER	BOND \$	BOND CASH	PLAN FILE #	ISSUAL DATE	INSPECTOR
--------------	--------------	---------	-----------	-------------	-------------	-----------

<b>TOTAL FEES</b>	\$ <u>54</u>			
CASH	CHECK	C.	M.O.	N.C.
RECEIVED BY	SEWAGE SYSTEM			

THIS PERMIT SHALL BECOME VOID IF WORK IS NOT COMMENCED WITHIN 60 DAYS. CESSATION OF WORK FOR 120 DAYS SHALL ALSO CAUSE PERMIT TO BECOME VOID.

I HEREBY AGREE THAT ALL WORK IN CONNECTION WITH THIS PERMIT WILL BE DONE IN ACCORDANCE WITH THE LAWS OF RIVERSIDE COUNTY AND THE STATE OF CALIFORNIA. I ALSO AGREE TO CARRY COMPENSATION INSURANCE UPON MY EMPLOYEES COMPLIANCE WITH LAWS OF THE STATE OF CALIFORNIA COVERING CONTRACTORS IS ALSO GUARANTEED.

INFORMATION			
-------------	--	--	--

OWNER	CONTRACTOR
<u>Wm. C. ...</u>	<u>St. ...</u>
ADDRESS	ADDRESS
<u>23700 ...</u>	<u>411 ...</u>
TEL. NO.	TEL. NO.
<u>735-5249</u>	<u>735-5247</u>
	LICENSE NO.





**DEPARTMENT OF BUILDING & SAFETY  
COUNTY OF RIVERSIDE**

**HEADQUARTERS**

CONSTRUCTION ESTIMATE		ELECTRICAL FEES			PLUMBING FEES		
1st Fl.	Sq. Ft. @	NO.		NO.			
2nd Fl.	Sq. Ft. @						
Por.	Sq. Ft. @						
Gar.	Sq. Ft. @						
Cor P.	Sq. Ft. @						
Wall	Sq. Ft. @						

ESTIMATED VALUATION \$ 50,000

**MECHANICAL FEES**

VENT SYSTEM  FAN  EVAP. COOL  HOOD

APPLIANCE

FURNACE  UNIT  WALL  FLOOR  SUSPENDED

AIR HANDLING UNIT

GAS PIPE  NATURAL  P.G.  OIL

COMPRESSOR  HP

APPLIANCE VENT

ABSORPTION SYSTEM  B.Y.J.

INCINERATOR DOMESTIC  INDUS.  COMM.

HEATING SYSTEM  FORCED  GRAVITY

BOILER  S.F.V.

RESIDENTIAL FEE NO. FT.

PERMIT FEE

POLES

SIGNS

TRANS. AND/OR T. CL.

MOTOR H.P.

MOTOR H.P.

MOTOR H.P.

MOTOR H.P.

MOTOR H.P.

PICTURES

OUTLETS

TUB-PANEL

RANGE AND/OR OVEN

WATER HEATER

SPACE HEATER

CONSTRUCTION POLE

SERVICE ENTRANCE

RESID. 15 90 FT

GARAGE 15 90 FT

PERMIT FEE

URINAL

WATER PIPING

FLOOR DRAIN

WATER SOFTENER

WASHER (AUTO) (DISH)

GARBAGE DISPOSAL

LAUNDRY TRAY

KITCHEN SINK

WATER CLOSET

LAVATORY

SHOWER

BATH TUB

WATER HEATER

SEWAGE DISPOSAL

HOUSE SEWER

GAS PIPING

PERMIT FEE

PERMIT NO. <b>158676</b>	MECH. FEE	DSL. FEE	TOTAL FEES <b>63.00</b>	HEAT & VENT FEE	PLN. CR. FEE	CONSD. FEE <b>63.00</b>	ELEC. FEE	PLUMB. FEE
--------------------------	-----------	----------	-------------------------	-----------------	--------------	-------------------------	-----------	------------

RET. BACD. LOT SIZE USE R. JOB ADDRESS **23200 Temescal** OWNER **Hydro Conduit**

PLAN CHECK FEE **M-3** USE OF BUILDING **Mixer Structure** DATE **3/24/67**

MECHANICAL FEE **R.W.B.** COMMUNITY **EL Cerrito N** DISTRICT **N** UNITS **10** VALUATION **20,000** OFFICE **2**

CONSTRUCTION FEE **63.00** GROUP TYPE LEGAL DESCRIPTION **Por See 35 + 45 R6W** PERMIT NUMBER **158676**

ELECTRICAL FEE SPEC. INSP.

PLUMBING FEE PLAN CHECKER **Gulpe** BOND \$ BOND CASH PLAN FILE # **4794** FINAL DATE INSPECTOR

**TOTAL FEES \$ 63.00**

CASH CHECK  M.O. N.C.

RECEIVED BY **Jones** SEWAGE SYSTEM

THIS PERMIT SHALL BECOME VOID IF WORK IS NOT COMMENCED WITHIN 60 DAYS. CESSATION OF WORK FOR 120 DAYS SHALL ALSO CAUSE PERMIT TO BECOME VOID.

I HEREBY AGREE THAT ALL WORK IN CONNECTION WITH THIS PERMIT WILL BE DONE IN ACCORDANCE WITH THE LAWS OF RIVERSIDE COUNTY AND THE STATE OF CALIFORNIA. I ALSO AGREE TO CARRY COMPENSATION INSURANCE UPON MY EMPLOYEES. COMPLIANCE WITH LAWS OF THE STATE OF CALIFORNIA COVERING CONTRACTORS IS ALSO GUARANTEED.

OWNER <b>Hydro Conduit Corp</b>	CONTRACTOR <b>Stevens Royal Corp</b>
ADDRESS <b>23200 Temescal Cyn</b>	ADDRESS <b>P.O. Box 549</b>
TEL. NO. <b>735-2420</b>	TEL. NO. <b>735-5249</b>

**DEPARTMENT OF BUILDING & SAFETY**  
**COUNTY OF RIVERSIDE**

**FIELD** ✓

CONSTRUCTION ESTIMATE		ELECTRICAL FEES			PLUMBING FEES		
1st Fl.	Sq. Ft. @	NO.		NO.			
2nd Fl.	Sq. Ft. @						
Por.	Sq. Ft. @		POLES				
Gar.	Sq. Ft. @		SIGNS			DRAINAGE PIPING	
Cor P.	Sq. Ft. @		TRANS. AND/OR T. CLN.			DRINKING FOUNTAIN	
Wall	Sq. Ft. @		MOTOR	N.P.		URINAL	
	Sq. Ft. @		MOTOR	N.P.		WATER PIPING	
	Sq. Ft. @		MOTOR	N.P.		FLOOR DRAIN	
	Sq. Ft. @		MOTOR	N.P.		WATER SOFTENER	
	Sq. Ft. @		MOTOR	N.P.		WASHER (AU-01) (DISH)	

ESTIMATED VALUATION	\$	30,000
<b>MECHANICAL FEES</b>		
VENT SYSTEM <input type="checkbox"/> PAN <input type="checkbox"/> EVAP. COOL <input type="checkbox"/> HOOD		
APPLIANCE		
FURNACE <input type="checkbox"/> UNIT <input type="checkbox"/> WALL <input type="checkbox"/> FLOOR <input type="checkbox"/> SUSPENDED		
AIR HANDLING UNIT		
GAS PIPE <input type="checkbox"/> NATURAL <input type="checkbox"/> L.P.G. <input type="checkbox"/> OIL		
COMPRESSOR		
APPLIANCE VENT		
ABSORPTION SYSTEM		
INCINERATOR DOMESTIC <input type="checkbox"/> INDUS. <input type="checkbox"/> COMM.		
HEATING SYSTEM <input type="checkbox"/> FORCED <input type="checkbox"/> GRAVITY		
BOILER		
RESIDENTIAL FEE	30 FT	10
PERMIT FEE		

PERMIT NUMBER	158676	NEW	DBL.	TOTAL FEES	63.00	WELT & WENT FEE	PLN. CK. FEE	CONST. FEE	63.00	ELEC. FEE	PLUMB. FEE
---------------	--------	-----	------	------------	-------	-----------------	--------------	------------	-------	-----------	------------

SET BACK	LOT SIZE	USE #	JOB ADDRESS	OWNER
			23200 Temescal	Hydro Conduit
PLAN CHECK FEE	ZONE	USE OF BUILDING		DATE
	M-3	MIXED STRUCTURE		3/24/68
MECHANICAL FEE	CHECKED BY	COMMUNITY	DISTRICT	F.C.
	R.W.B.	EL CERRITO	N	10
CONSTRUCTION FEE	GROUP	LEGAL DESCRIPTION	UNITS	VALUATION
63.00		Par. S. 1/4 25 1/4 S R.W.	1	20,000
ELECTRICAL FEE	TYPE		PERMIT NUMBER	
			158676	
PLUMBING FEE	PLAN CHECKER	BOND \$	BOND CASH	PLAN FILE #
	Bridge			4794
<b>TOTAL FEES</b>				FINAL DATE
\$ 63.00				11-6-68

**TOTAL FEES** \$ 63.00

CASH  CHECK  M.O.  N.C.

RECEIVED BY: *[Signature]*

SEWAGE SYSTEM

INFORMATION

THIS PERMIT SHALL BECOME VOID IF WORK IS NOT COMMENCED WITHIN 60 DAYS. CESSATION OF WORK FOR 120 DAYS SHALL ALSO CAUSE PERMIT TO BECOME VOID.

I HEREBY AGREE THAT ALL WORK IN CONNECTION WITH THIS PERMIT WILL BE DONE IN ACCORDANCE WITH THE LAWS OF RIVERSIDE COUNTY AND THE STATE OF CALIFORNIA. I ALSO AGREE TO CARRY COMPENSATION INSURANCE UPON MY EMPLOYEES. COMPLIANCE WITH LAWS OF THE STATE OF CALIFORNIA COVERING CONTRACTORS IS ALSO GUARANTEED.

OWNER	CONTRACTOR
Hydro Conduit	Stewart Regal Corp.
ADDRESS	ADDRESS
23200 Temescal	11-6-68
735-1120	735-5249
TEL. NO.	TEL. NO.
	LICENSE NO.



**DEPARTMENT OF BUILDING & SAFETY  
COUNTY OF RIVERSIDE**

**HEADQUARTERS**

CONSTRUCTION ESTIMATE		ELECTRICAL FEES			PLUMBING FEES		
1st Fl.	Sq. Ft. @	NO.			NO.		
2nd Fl.	Sq. Ft. @	3	generators	15 30 00			
Por.	Sq. Ft. @	1	motor over 500	15 00			
Gar.	Sq. Ft. @	2	TRANS. AND/OR T. C.A.S.	30 kva 4 00			
Car P.	Sq. Ft. @	2	motor fract.	H.P. 2 00			
Wall	Sq. Ft. @	1	motor	1-8 H.P. 2 00			
	Sq. Ft. @	2	motor	1-15 H.P. 5 00			
		4	motor	15-50 H.P. 12 00			
		2	motor	100-500 H.P. 20 00			
		11	PICTURED	2 20			
		21	OUTLETS	4 10			
		4	SUB-PANEL	4 00			

ESTIMATED VALUATION	\$ 5,000	2	MOTOR	1-15 H.P.	5 00			
<b>MECHANICAL FEES</b>		4	MOTOR	15-50 H.P.	12 00			
VENT SYSTEM <input type="checkbox"/> FAN <input type="checkbox"/> EVAP. COOL <input type="checkbox"/> HOOD		2	MOTOR	100-500 H.P.	20 00			
APPLIANCE		11	PICTURED		2 20			
FURNACE <input type="checkbox"/> UNIT <input type="checkbox"/> WALL <input type="checkbox"/> FLOOR <input type="checkbox"/> SUSPENDED		21	OUTLETS		4 10			
AIR HANDLING UNIT		4	SUB-PANEL		4 00			
GAS PIPE <input type="checkbox"/> NATURAL <input type="checkbox"/> L.P.G. <input type="checkbox"/> OIL								
COMPRESSOR <input type="checkbox"/> H.P.								
APPLIANCE VENT								
ABSORPTION SYSTEM <input type="checkbox"/> B.T.U.								
INCINERATOR DOMESTIC <input type="checkbox"/> INDUS. <input type="checkbox"/> COMM.								
HEATING SYSTEM <input type="checkbox"/> FORCED <input type="checkbox"/> GRAVITY								
BOILER <input type="checkbox"/> B.T.U.								
RESIDENTIAL FEE SQ. FT. <input type="checkbox"/>								
PERMIT FEE		1	PERMIT FEE		1 00			

HERMIT NUMBER	158677	REN.	DBL.	TOTAL FEES	119.30	HEAT & VENT FEE	PLU. CR. FEE	COMD. FEE	18.00	ELEC. FEE	101.30	PLUMD. FEE
---------------	--------	------	------	------------	--------	-----------------	--------------	-----------	-------	-----------	--------	------------

SET BACK	LOT SIZE	USE	JOB ADDRESS	OWNER
			23200 Temescal	Hydro Conduit Corp
PLAN CHECK FEE	ZONE	USE OF BUILDING	DATE	
	M-3	Pre-stress wire winding facility	3-26-68	
MECHANICAL FEE	CHECKED BY	COMMUNITY	DISTRICT	P.C.
		El Cerrito	N	35
CONSTRUCTION FEE	GROUP	LEGAL DESCRIPTION	UNITS	VALUATION
18.00		For Sec 35 ths row	1	5,000
ELECTRICAL FEE	TYPE	PERMIT NUMBER	OFFICE	
101.30		158677	2	
PLUMBING FEE	PLAN CHECKED	BOND \$	BOND CASH	PLAN FILE #
	Gaige			4787
				FINAL DATE
				INSPECTOR

<b>TOTAL FEES</b>	\$ 119.30
CASH	CHECK
RECEIVED BY	S. Jones
SEWAGE SYSTEM	

THIS PERMIT SHALL BECOME VOID IF WORK IS NOT COMMENCED WITHIN 60 DAYS. CESSATION OF WORK FOR 120 DAYS SHALL ALSO CAUSE PERMIT TO BECOME VOID.  
I HEREBY AGREE THAT ALL WORK IN CONNECTION WITH THIS PERMIT WILL BE DONE IN ACCORDANCE WITH THE LAWS OF RIVERSIDE COUNTY AND THE STATE OF CALIFORNIA. I ALSO AGREE TO CARRY COMPENSATION INSURANCE UPON MY EMPLOYEES. COMPLIANCE WITH LAWS OF THE STATE OF CALIFORNIA COVERING CONSTRUCTION IS ALSO GUARANTEED.

OWNER	Hydro Conduit Corp	CONTRACTOR	Stearns Roger Corp
ADDRESS	23200 Temescal / Cyn - P.O. Box 549	ADDRESS	Covina Calif.
TEL. NO.	735-2420	TEL. NO.	735-5249
		LICENSE NO.	

DEPARTMENT OF BUILDING & SAFETY  
COUNTY OF RIVERSIDE

REB ✓

CONSTRUCTION ESTIMATE			ELECTRICAL FEES			PLUMBING FEES		
1st Fl.	Sq. Ft. @		NO.			NO.		
2nd Fl.	Sq. Ft. @		3	generators	15	30	00	
Por.	Sq. Ft. @		2	motor	500	25	00	
Gar.	Sq. Ft. @		6	WALL WIRE, WIRE				
Car P.	Sq. Ft. @		2	SIGNS				DRAINAGE PIPING
Wall	Sq. Ft. @		7	TRANS. AND/OR T. CLK.	30	1	00	DRINKING FOUNTAIN
	Sq. Ft. @		2	MOTOR	1/2	1	00	URINAL
	Sq. Ft. @		1	MOTOR	1/2	1	00	WATER PIPING
	Sq. Ft. @		2	MOTOR	1/2	1	00	FLOOR DRAIN
	Sq. Ft. @		1	MOTOR	1/2	1	00	WATER SOFTENER
	Sq. Ft. @		2	MOTOR	100-500	30	00	WASHER (AUTO) (DISH)
	Sq. Ft. @		11	FIXTURES		2	00	GARBAGE DISPOSAL
	Sq. Ft. @		21	OUTLETS		2	00	LAUNDRY TRAY
	Sq. Ft. @		1	SUB-PANEL		1	00	KITCHEN SINK
	Sq. Ft. @							WATER CLOSET
	Sq. Ft. @							LAVATORY
	Sq. Ft. @							SHOWER
	Sq. Ft. @							BATH TUB
	Sq. Ft. @							WATER HEATER
	Sq. Ft. @							SEWAGE DISPOSAL
	Sq. Ft. @							HOUSE SEWER
	Sq. Ft. @							GAS PIPING
	Sq. Ft. @							PERMIT FEE

ESTIMATED VALUATION \$ 5,000

**MECHANICAL FEES**

VENT SYSTEM  FAN  EVAP. COOL  HOOD

APPLIANCE

FURNACE  UNIT  WALL  FLOOR  SUSPENDED

AIR HANDLING UNIT

GAS PIPE  NATURAL  L.P.G.  OIL

COMPRESSOR  HP

APPLIANCE VENT

ABSORPTION SYSTEM  B.T.U.

INCINERATOR DOMESTIC  INEV.  COMM.

HEATING SYSTEM  FORCED  GRAVITY

BOILER  B.T.U.

RESIDENTIAL FEE SQ. FT.

PERMIT FEE

NO. 1 RANGE AND/OR OVEN

NO. 2 WATER HEATER

NO. 3 SPACE HEATER

NO. 4 CONSTRUCTION POLK

NO. 5 SERVICE ENTRANCE

NO. 6 REFRIG. 10 SQ. FT.

NO. 7 GARAGE 10 SQ. FT.

NO. 8 PERMIT FEE

PERMIT NUMBER <b>158677</b>	PER. <input type="checkbox"/>	DBL. <input type="checkbox"/>	TOTAL FEES <b>119.30</b>	HEAT & VENT FEE	PLN. CR. FEE	CONST. FEE <b>18.00</b>	ELEC. FEE <b>103.30</b>	PLUMB. FEE
-----------------------------	-------------------------------	-------------------------------	--------------------------	-----------------	--------------	-------------------------	-------------------------	------------

SET BACK	LOT SIZE	USE R	JOB ADDRESS <b>21800 Temescal</b>	OWNER <b>Hydro Conduit Corp</b>
PLAN CHECK FEE <b>10.00</b>	ZONE <b>H-3</b>	USE OF BUILDING <b>Pre-stress wire winding facility</b>	DATE <b>3-26-64</b>	
MECHANICAL FEE	CHECKED BY <b>H-3</b>	COMMUNITY <b>El Cerrito</b>	DISTRICT <b>H</b>	P.C. <b>15</b>
CONSTRUCTION FEE <b>18.00</b>	GROUP	LEGAL DESCRIPTION <b>For use of the site</b>	UNITS <b>1</b>	VALUATION <b>5,000</b>
ELECTRICAL FEE <b>103.30</b>	TYPE		OFFICE <b>2</b>	PERMIT NUMBER <b>158677</b>
PLUMBING FEE	SPEC INSP.			SUPP. TO PERMIT
TOTAL FEES <b>\$ 119.30</b>	PLAN CHECKER <b>Galgo</b>	BOND B	BOND CASH	PLAN FILE # <b>4 2/87</b>
CASH <input type="checkbox"/>	CHECK <input checked="" type="checkbox"/>	M.O.	N.C.	FINAL DATE <b>4-3-69</b>
RECEIVED BY <b>S. Jones</b>	SEWAGE SYSTEM			INSPECTOR <b>galgo</b>

THIS PERMIT SHALL BECOME VOID IF WORK IS NOT COMMENCED WITHIN 60 DAYS. CESSATION OF WORK FOR 120 DAYS SHALL ALSO CAUSE PERMIT TO BECOME VOID.

I HEREBY AGREE THAT ALL WORK IN CONNECTION WITH THIS PERMIT WILL BE DONE IN ACCORDANCE WITH THE LAWS OF RIVERSIDE COUNTY AND THE STATE OF CALIFORNIA. I ALSO AGREE TO CARRY COMPENSATION INSURANCE UPON MY EMPLOYEES. COMPLIANCE WITH LAWS OF THE STATE OF CALIFORNIA COVERING CONTRACTORS IS ALSO GUARANTEED.

INFORMATION

OWNER **Hydro Conduit Corp**

ADDRESS **21800 Temescal Blvd - El Cerrito 3117**

TEL. NO. **735-2120**

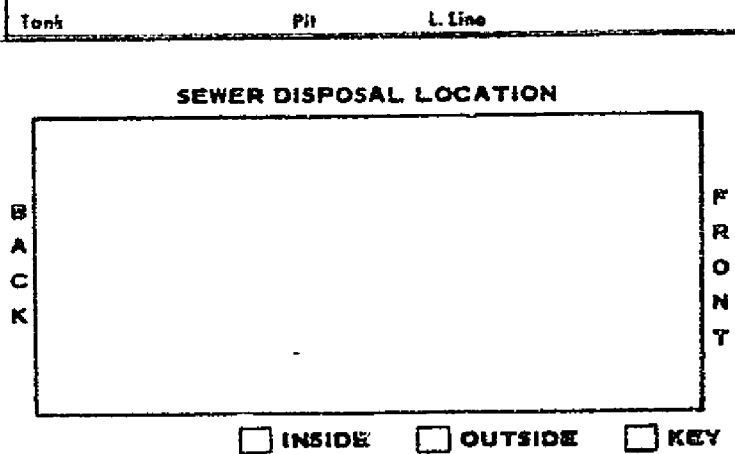
CONTRACTOR **St. ...**

ADDRESS

TEL. NO. **735-52119**

LICENSE NO.

NO.	OPERATION	DATE	INSPECTOR	NO.	OPERATION	DATE	INSPECTOR
<b>BUILDING APPROVALS</b>				<b>MECHANICAL APPROVALS</b>			
1	Set Back			22	Ventilation System		
2	FTCS & FRMS			34	Plenums & Ducts		
3	Steel			35	Furnace Compart.		
4	Grout Blocks			36	Inlets & Outlets		
5	Bond Beams			37	Combustion Air		
6	Roof Deck			38	Compressor		
7	Framing			39	Appl. Clearance		
8	Vents			40	Fire Damper		
9	Garage Fire Wall			41	Smoke Detection Device		
10	Hearth P/L <input type="checkbox"/> T/O <input type="checkbox"/>			42	Commercial Hood		
11	Exterior Lath			43	Final		
12	Internal Lath			<b>PROGRESS CHECKS</b>			
13	Exterior Grade			<i>Elec. 100% complete 11-6-68 Overholts</i>			
14	Final	11-6-68	Overholts				
<i>Resident Inspector on job.</i>							
<b>PLUMBING APPROVALS</b>							
15	Ground Plumb						
16	Water Piping						
17	Rough Plumb						
18	Vents						
19	Sewage Disposal						
20	Sewer						
21	Water Heater						
22	Water Softener						
23	Water Service						
24	Gas Test						
25	Final						
<b>ELECTRICAL APPROVALS</b>							
26	Power Pole						
27	Conduit	4 3 69	Green				
28	Service Entrance						
29	Wiring	4 3 69	Green				
30	Fixtures	4 3 69	Green				
31	Service						
32	Final	4 3 69	Green				



DEPARTMENT OF BUILDING & SAFETY  
COUNTY OF RIVERSIDE

HEADQUARTERS

CONSTRUCTION ESTIMATE		ELECTRICAL FEES		PLUMBING FEES	
NO.		NO.		NO.	
1st Fl.	Sq. Ft. @				
2nd Fl.	Sq. Ft. @				
3rd Fl.	Sq. Ft. @				
Gar.	Sq. Ft. @				
Cor P.	Sq. Ft. @				
Wall	Sq. Ft. @				
Est. Cost	2500 <sup>00</sup>	1	MERCURY VAPOR 160		
			POLES		
			TRANS 15KV 2.50		
		1	MOTOR FRACT 1.00		
			MOTOR		
		1	MOTOR 3-8 2.00		
			MOTOR		
		1	MOTOR 13-50 3.00		
		17	PICTURES 3.40		
		22	OUTLETS 4.40		
		2	SUB-PANEL 2.00		
			RANGE AND/OR OVEN		
			WATER HEATER		
			SPACE HEATER		
			CONSTRUCTION POLE		
			SERVICE ENTRANCE		
			RESID 10 SQ. FT.		
			GARAGE 10 SQ. FT.		
		1	PERMIT FEE 2.00		

MECHANICAL FEES		ELECTRICAL FEES		PLUMBING FEES	
VENT SYSTEM <input type="checkbox"/> FAN <input type="checkbox"/> EVAP. COOL <input type="checkbox"/> HOOD					
APPLIANCE					
FURNACE <input type="checkbox"/> UNIT <input type="checkbox"/> WALL <input type="checkbox"/> FLOOR <input type="checkbox"/> SUSPENDED					
AIR HANDLING UNIT					
GAS PIPE <input type="checkbox"/> NATURAL <input type="checkbox"/> L.P.G. <input type="checkbox"/> OIL					
COMPRESSOR					
APPLIANCE VENT					
ABSORPTION SYSTEM					
INCINERATOR DOMESTIC <input type="checkbox"/> INDUS <input type="checkbox"/> COMM					
HEATING SYSTEM <input type="checkbox"/> FORCED <input type="checkbox"/> GRAVITY					
BOILER					
RESIDENTIAL FEE					
PERMIT FEE					

PERMIT NO. 158678	REN.	DBL.	TOTAL FEES	HEAT & VENT FEE	PLN. EX. FEE	CONST. FEE 12 <sup>00</sup>	ELEC. FEE 20 <sup>90</sup>	PLUMB FEE
-------------------	------	------	------------	-----------------	--------------	-----------------------------	----------------------------	-----------

SET BACK	LOT DISE	USE #	JOB ADDRESS	OWNER
			23200 TEMESCAL	HYDRG CONDUIT.
PLAN CHECK FEE	ZONE M 3	USE OF BUILDING	CENTRAL BATCH PLANT	DATE 7/26/68
MECHANICAL FEE	CHECKED BY R.B.	COMMUNITY	ELCARRITO	DISTRICT N 35
CONSTRUCTION FEE 12 <sup>00</sup>	GROUP	LEGAL DESCRIPTION	POB SEC-35 THS RW	UNIT 1
ELECTRICAL FEE 20 <sup>90</sup>	TYPE			VALUATION 1500 <sup>00</sup>
PLUMBING FEE	PLAN CHECKER	BOND \$	BOND CASH	PLAN FILE # 4792
				FINAL DATE
				INSPECTOR

**TOTAL FEES \$ 32<sup>90</sup>**

THIS PERMIT SHALL BECOME VOID IF WORK IS NOT COMMENCED WITHIN 60 DAYS. CESSATION OF WORK FOR 120 DAYS SHALL ALSO CAUSE PERMIT TO BECOME VOID.  
I HEREBY AGREE THAT ALL WORK IN CONNECTION WITH THIS PERMIT WILL BE DONE IN ACCORDANCE WITH THE LAWS OF RIVERSIDE COUNTY AND THE STATE OF CALIFORNIA. I ALSO AGREE TO CARRY COMPENSATION INSURANCE UPON MY EMPLOYEES. COMPLIANCE WITH LAWS OF THE STATE OF CALIFORNIA COVERING CONTRACTORS IS ALSO GUARANTEED.

OWNER HydroConduit ADDRESS P.O. Box 574 Corona, Calif. TEL. NO. 735-5249	CONTRACTOR Stearns Royal Corp. ADDRESS P.O. Box 549 735-5249 TEL. NO. /
RECEIVED BY Allen	SEWAGE SYSTEM
INFORMATION	



**DEPARTMENT OF BUILDING & SAFETY**  
**COUNTY OF RIVERSIDE**

**FIELD**

CONSTRUCTION ESTIMATE		ELECTRICAL FEES		PLUMBING FEES	
NO.	Sq. Ft. @	NO.		NO.	
	Sq. Ft. @				
	Sq. Ft. @	4	POLES 1.60		
	Sq. Ft. @		SIENS		DRAINAGE PIPING
	Sq. Ft. @	1	TRANS. AND DISTRIBUTION 2.50		DRINKING FOUNTAIN
	Sq. Ft. @	1	MOTOR 1.00		URINAL
	Sq. Ft. @		MOTOR H.P.		WATER PIPING
	Sq. Ft. @		MOTOR H.P.		FLOOR DRAIN
	Sq. Ft. @		MOTOR H.P.		WATER SOFTENER
	Sq. Ft. @		MOTOR H.P.		WASHER (AUTO) (DISH)
	Sq. Ft. @		FIXTURES		GARBAGE DISPOSAL
	Sq. Ft. @		OUTLETS		LAUNDRY TRAY
	Sq. Ft. @		SUB-PANEL		KITCHEN SINK
	Sq. Ft. @				WATER CLOSET
	Sq. Ft. @		RANGE AND OR OVEN		LAVATORY
	Sq. Ft. @		WATER HEATER		SHOWER
	Sq. Ft. @		SPACE HEATER		BATH TUB
	Sq. Ft. @		CONSTRUCTION POLE		WATER HEATER
	Sq. Ft. @		SERVICE ENTRANCE		SEWAGE DISPOSAL
	Sq. Ft. @		ASPID. 10 SQ. FT.		HOUSE REVER
	Sq. Ft. @		GARAGE 10 SQ. FT.		GAS PIPING
	Sq. Ft. @		PERMIT FEE		PERMIT FEE

ESTIMATED VALUATION \$ 15,000

**MECHANICAL FEES**

VENT SYSTEM  FAN  EVAP. COOL  HOOD

APPLIANCE

FURNACE  UNIT  WALL  FLOOR  SUSPENDED

AIR HANDLING UNIT

GAS PIPE  NATURAL  L.P.G.  OIL

COMPRESSOR \_\_\_\_\_ H.P.

APPLIANCE VENT

ABSORPTION SYSTEM \_\_\_\_\_ S.T.V.

ICE/REFRIGERATOR DOMESTIC  INCUB.  COMM.

HEATING SYSTEM  FORCED  GRAVITY

BOILER \_\_\_\_\_ S.T.V.

RESIDENTIAL FEE 60 FT. \_\_\_\_\_ @

PERMIT FEE

RANGE AND OR OVEN

WATER HEATER

SPACE HEATER

CONSTRUCTION POLE

SERVICE ENTRANCE

ASPID. 10 SQ. FT.

GARAGE 10 SQ. FT.

PERMIT FEE

PERMIT NUMBER	158678	REN.	CSL.	TOTAL FEES	HEAT & VENT FEE	PLM. CA. FEE	CONST. FEE	ELEC. FEE	PLUMB. FEE
---------------	--------	------	------	------------	-----------------	--------------	------------	-----------	------------

SET BACK \_\_\_\_\_ LOT SIZE \_\_\_\_\_ USE # \_\_\_\_\_ JOB ADDRESS 7700 TEMESHI HYDRO CONDUIT

OWNER \_\_\_\_\_

PLAN CHECK FEE \_\_\_\_\_ IONE M E USE OF BUILDING COMMUNITY DISTRICT P.C. UNITS VALUATION OFFICE

MECHANICAL FEE \_\_\_\_\_ CHECKED BY K.B. COMMUNITY DISTRICT P.C. UNITS VALUATION OFFICE

CONSTRUCTION FEE 11.00 LEGAL DESCRIPTION PERMITS 5 1/2" NEW PERMIT NUMBER 158678

ELECTRICAL FEE 2.20 SPEC. INSP. \_\_\_\_\_ SUPP. TO PERMIT

PLUMBING FEE \_\_\_\_\_ PLAN CHECKER \_\_\_\_\_ BOND \$ BOND CASH PLAN FILE # 4742 FINAL DATE 4 3 69 INSPECTOR Jatta

**TOTAL FEES \$ 33.20**

CASH \_\_\_\_\_ CHECK \_\_\_\_\_ M.O. \_\_\_\_\_ N.C. \_\_\_\_\_

RECEIVED BY \_\_\_\_\_ SEWAGE SYSTEM \_\_\_\_\_

THIS PERMIT SHALL BECOME VOID IF WORK IS NOT COMMENCED WITHIN 60 DAYS. CESSATION OF WORK FOR 120 DAYS SHALL ALSO CAUSE PERMIT TO BECOME VOID.

I HEREBY AGREE THAT ALL WORK IN CONNECTION WITH THIS PERMIT WILL BE DONE IN ACCORDANCE WITH THE LAWS OF RIVERSIDE COUNTY AND THE STATE OF CALIFORNIA. I ALSO AGREE TO CARRY COMPENSATION INSURANCE UPON MY EMPLOYEES COMPLIANCE WITH LAWS OF THE STATE OF CALIFORNIA COVERING CONTRACTORS IS ALSO GUARANTEED.

OWNER Hydro Electric Address PO Box 5711

CONTRACTOR Steven K. Gault Address PO Box 5249

TEL. NO. 735-5249

LICENSE NO. 1



DEPARTMENT OF BUILDING & SAFETY  
COUNTY OF RIVERSIDE

HEADQUARTERS

CONSTRUCTION ESTIMATE		ELECTRICAL FEES		PLUMBING FEES	
1st Fl.	Sq. Ft. @	NO.		NO.	
2nd Fl.	Sq. Ft. @		1358679		1180
Por.	Sq. Ft. @	HOLES			
Gar.	Sq. Ft. @	SIGNS			
Cov P.	Sq. Ft. @	TRANS. AND/OR T. CLE.			
Wall	Sq. Ft. @	MOTOR H.P.			

ESTIMATED VALUATION \$ 1600 -

MECHANICAL FEES

VENT SYSTEM  FAN  EVAP. COOL.  HOOD

APPLIANCE

FURNACE  UNIT  WALL  FLOOR  SUSPENDED

AIR HANDLING UNIT

SEA PIPE  NATURAL  L.P.G.  O.G.

COMPRESSOR  H.P.

APPLIANCE VENT

ABSORPTION SYSTEM  B.T.U.

INCINERATOR DOMESTIC  INDUS.  COMM.

HEATING SYSTEM  FORCED  GRAVITY

BOILER  B.T.U.

RESIDENTIAL FEE SQ. FT.  F

PERMIT FEE

MOTOR H.P.

MOTOR H.P.

MOTOR H.P.

MOTOR H.P.

MOTOR H.P.

FIXTURES

OUTLETS

SUB-PANEL

RANGE AND/OR OVEN

WATER HEATER

SPACE HEATER

CONSTRUCTION F.O.E.

SERVICE ENTRANCE

HEAD 12 SQ. FT.

GARAGE 12 SQ. FT.

PERMIT FEE

FLOOR DRAIN 18 00

WATER SOFTENER

WASHER (AUTO) (DISH)

GARBAGE DISPOSAL

LAUNDRY TRAY

KITCHEN SINK

WATER CLOSET

LAVATORY

SHOWER

BATH TUB

WATER HEATER

SEWAGE DISPOSAL

HOUSE SEWER 5 00

GAS PIPING 2 00

PERMIT FEE 2 00

PERMIT NUMBER	158679	REN.		OBL.		TOTAL FEES	34.00	HEAT & VENT FEE		PLUM. CK. FEE		CONST. FEE	9.00	ELEC. FEE		PLUMB. FEE	25.00
---------------	--------	------	--	------	--	------------	-------	-----------------	--	---------------	--	------------	------	-----------	--	------------	-------

DET. BACK	LOT SIZE	USE R	JOB ADDRESS	OWNER
			23200 Temescal	Hydro Conduit
PLAN CHECK FEE	ZONE	USE OF BUILDING	DATE	
	M-3	FINAL CURE KILN	3/24/68	
MECHANICAL FEE	CHECKED BY	COMMUNITY	DISTRICT	F.C.
	RWB	EL CERRITO N	35	1
CONSTRUCTION FEE	GROUP	TYPE	LEGAL DESCRIPTION	PERMIT NUMBER
9.00			Por Sec 35 T45 R6 W	158679
ELECTRICAL FEE	SPEC. INSP.			SUPP. TO PERMIT
PLUMBING FEE	PLAN CHECKER	BOND \$	BOND CASH	PLAN FILE #
25.00	Heige			4793
<b>TOTAL FEES</b>				
\$ 34.00				

CASH  CHECK  M.O.  N.C.

RECEIVED BY: Jones

SEWAGE SYSTEM

INFORMATION

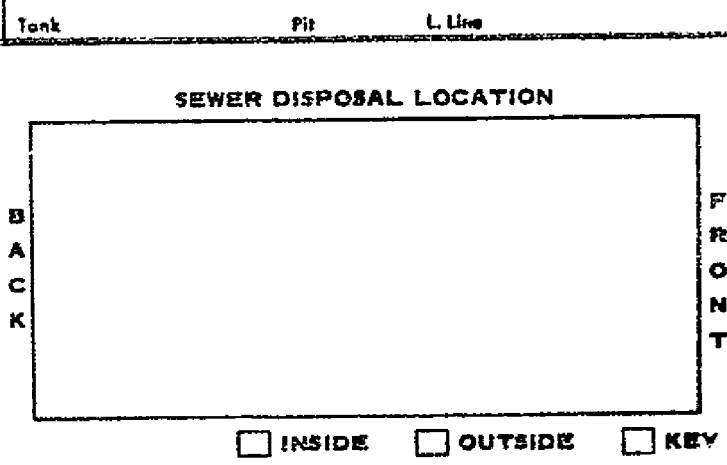
THIS PERMIT SHALL BECOME VOID IF WORK IS NOT COMMENCED WITHIN 60 DAYS. CESSATION OF WORK FOR 120 DAYS SHALL ALSO CAUSE PERMIT TO BECOME VOID.

I HEREBY AGREE THAT ALL WORK IN CONNECTION WITH THIS PERMIT WILL BE DONE IN ACCORDANCE WITH THE LAWS OF RIVERSIDE COUNTY AND THE STATE OF CALIFORNIA. I ALSO AGREE TO CARRY COMPENSATION INSURANCE UPON MY EMPLOYEES. COMPLIANCE WITH LAWS OF THE STATE OF CALIFORNIA COVERING CONTRACTORS IS ALSO GUARANTEED.

OWNER	CONTRACTOR
Hydro Conduit	Sterling Ryan Corp
ADDRESS	ADDRESS
23200 Temescal	P.O. Box 549
Covina Calif.	735-5249
TEL. NO.	TEL. NO.
735-2420	
	LICENSE NO.



NO.	OPERATION	DATE	INSPECTOR	NO.	OPERATION	DATE	INSPECTOR
<b>BUILDING APPROVALS</b>				<b>MECHANICAL APPROVALS</b>			
1	Set Back			32	Ventilation System		
2	FTGS & FRMS			34	Plenums & Ducts		
3	Steel			35	Furnace Compart.		
4	Grout Blocks			36	Inlets & Outlets		
5	Band Beams			37	Combustion Air		
6	Roof Deck			38	Compressor		
7	Framing			39	Appl. Clearance		
8	Vents			40	Fire Damper		
9	Garage Fire Wall			41	Smoke Detection Device		
10	Hearth P/L <input type="checkbox"/> T/O <input type="checkbox"/>			42	Commercial Hood		
11	Exterior Lath			43	Final		
12	Internal Lath			<b>PROGRESS CHECKS</b>			
13	Exterior Grade						
14	Final	11-6-68	<i>Overholts</i>				
<i>Resident Inspector on Job</i>							
<b>PLUMBING APPROVALS</b>							
15	Ground Plumb						
16	Water Piping						
17	Rough Plumb						
18	Vents						
19	Sewage Disposal						
20	Sewer						
21	Water Heater						
22	Water Softener						
23	Water Service						
24	Gas Test						
25	Final	11-6-68	<i>Overholts</i>				
<b>ELECTRICAL APPROVALS</b>							
26	Power Pole						
27	Conduit						
28	Service Entrance						
29	Wiring						
30	Fixtures						
31	Service						
32	Final						



B  
A  
C  
K

F  
R  
O  
N  
T

DEPARTMENT OF BUILDING & SAFETY  
COUNTY OF RIVERSIDE

HEADQUARTERS

CONSTRUCTION ESTIMATE		ELECTRICAL FEES		PLUMBING FEES	
NO.	Sq. Ft. @	NO.		NO.	
1st Fl.		2	TRANS. 9 KVA 3.00		
2nd Fl.			ROLES - 1.0 @ 15.00		
3rd Fl.			SIGNS		
Cor.		1	TRANS. 15 KVA 2.50		DRAINAGE PIPING
Cor P.		8	MOTOR FRACE H.P. 9.00		DRINKING FOUNTAIN
W.H.		4	MOTOR 1-3 H.P. 6.00		URINAL
EST.		1	MOTOR 3-8 H.P. 2.00		WATER PIPING
EST. VALUATION	\$ 9000.00	9	MOTOR 15-50 H.P. 27.00		FLOOR DRAIN
			MOTOR H.P.		WATER SOFTENER

MECHANICAL FEES		ELECTRICAL FEES		PLUMBING FEES	
VENT SYSTEM <input type="checkbox"/> FAN <input type="checkbox"/> EXHA. COOL <input type="checkbox"/> HOOD		16	FIXTURES 3.20		WASHER (AUTO) (DIRT)
APPLIANCE		17	OUTLETS 3.40		GARBAGE DISPOSAL
FURNACE <input type="checkbox"/> UNIT <input type="checkbox"/> WALL <input type="checkbox"/> FLOOR <input type="checkbox"/> SUSPENDED		8	SUB-PANEL 8.00		LAUNDRY TRAY
AIR HANDLING UNIT					KITCHEN SINK
GAS PIPE <input type="checkbox"/> NATURAL <input type="checkbox"/> L.P.G. <input type="checkbox"/> OIL					WATER CLOSET
COMPRESSOR <input type="checkbox"/> HP					LAVATORY
APPLIANCE VENT					SHOWER
ABSORPTION SYSTEM <input type="checkbox"/> B.T.U.					BATH TUB
INCINERATOR DOMESTIC <input type="checkbox"/> INDUS. <input type="checkbox"/> COMM.					WATER HEATER
HEATING SYSTEM <input type="checkbox"/> FORCED <input type="checkbox"/> GRAY T.Y.					SEWAGE DISPOSAL
BOILER <input type="checkbox"/> B.T.U.					HOUSE SEWER
RESIDENTIAL FEE SQ. FT. @		1	PERMIT FEE 1.00		GAS PIPING
PERMIT FEE					PERMIT FEE

PERMIT NO. 158680	REF. DEL.	TOTAL FEES 91.00	MEAT & MEAT FEE	P.N. CA. FEE	CONST. FEE 27.00	ELEC. FEE 64.00	PLUMB. FEE
-------------------	-----------	------------------	-----------------	--------------	------------------	-----------------	------------

SET BACK	LOT SIZE	USE #	JOB ADDRESS 23200 TEMESCAL	OWNER HYDRO CONDUIT
PLAN CHECK FEE	ZONE MS	USE OF BUILDING POUR STATION	DATE 12/4/68	
MECHANICAL FEE	OFFERED BY R.B.	COMMUNITY EL CRISO	DISTRICT M	VALUATION 9000
CONSTRUCTION FEE 27.00	GROUP	LEGAL DESCRIPTION P.O.R SEC 35 - T4S R6W.	PERMIT NUMBER 158680	OFFICE Z
ELECTRICAL FEE 64.00	SPEC. INSP			
PLUMBING FEE	PLAN CHECKER GAIGE	BOND \$	BOND CASH 4786	FINAL DATE

TOTAL FEES \$ 91.00
---------------------

CASH	CHECK <input checked="" type="checkbox"/>	M.O.	N.C.
RECEIVED BY Allee	SEWAGE SYSTEM	LL	

THIS PERMIT SHALL BECOME VOID IF WORK IS NOT COMMENCED WITHIN 60 DAYS. CESSATION OF WORK FOR 120 DAYS SHALL ALSO CAUSE PERMIT TO BECOME VOID.  
I HEREBY AGREE THAT ALL WORK IN CONNECTION WITH THIS PERMIT WILL BE DONE IN ACCORDANCE WITH THE LAWS OF RIVERSIDE COUNTY AND THE STATE OF CALIFORNIA. I ALSO AGREE TO CARRY COMPENSATION INSURANCE UPON MY EMPLOYEES. COMPLIANCE WITH LAWS OF THE STATE OF CALIFORNIA COVERING CONTRACTORS IS ALSO GUARANTEED.

OWNER Hydro Conduit	CONTRACTOR Stearns Roger Corp
ADDRESS 23200 Temescal	ADDRESS P.O. Box 549
Corona Calif.	Corona Calif.
TEL. NO. 735-2420	TEL. NO. 735-249
	LICENSE NO.

**DEPARTMENT OF BUILDING & SAFETY**  
**COUNTY OF RIVERSIDE**

**FIELD** ✓

CONSTRUCTION ESTIMATE		ELECTRICAL FEES			PLUMBING FEES		
1st Fl.	Sq. Ft. @	NO.			NO.		
2nd Fl.	Sq. Ft. @						
Par.	Sq. Ft. @						
Gar.	Sq. Ft. @						
Car P.	Sq. Ft. @						
Wall	Sq. Ft. @						
EST.	Sq. Ft. @						

ESTIMATED VALUATION \$ 91.00

MECHANICAL FEES		ELECTRICAL FEES			PLUMBING FEES		
VENT SYSTEM <input type="checkbox"/> FAN <input type="checkbox"/> EVAP. COOL <input type="checkbox"/> HOOD							
APPLIANCE							
FURNACE <input type="checkbox"/> UNIT <input type="checkbox"/> WALL <input type="checkbox"/> FLOOR <input type="checkbox"/> SUSPENDED							
AIR HANDLING UNIT							
GAS PIPE <input type="checkbox"/> NATURAL <input type="checkbox"/> L.P.G. <input type="checkbox"/> OIL							
COMPRESSOR <input type="checkbox"/> HP							
APPLIANCE VENT							
ABSORPTION SYSTEM <input type="checkbox"/> B.T.U.							
INCINERATOR DOMESTIC <input type="checkbox"/> INDUS. <input type="checkbox"/> COMM							
HEATING SYSTEM <input type="checkbox"/> FORCED <input type="checkbox"/> GRAVITY							
BOILER <input type="checkbox"/> B.T.U.							
RESIDENTIAL FEE 30. FT. @							
PERMIT FEE							

PERMIT NUMBER <b>158680</b>	REN	DBL.	TOTAL FEES <u>91.00</u>	HEAT & VENT FEE	PLN. CA. FEE	CONST. FEE <u>31.00</u>	ELEC. FEE <u>64.00</u>	PLUMB. FEE
-----------------------------	-----	------	-------------------------	-----------------	--------------	-------------------------	------------------------	------------

KEY BACK	LOT SIZE	USE #	JOB ADDRESS <u>2200 TRAIL BLVD</u>	OWNER <u>H. Y. W. CONDUIT</u>
PLAN CHECK FEE	ZONE <u>M-3</u>	USE OF BUILDING <u>PUMP STATION</u>	DATE <u>4/4/69</u>	
MECHANICAL FEE	CHECKED BY <u>R.E.</u>	COMMUNITY <u>ALCRISO</u>	DISTRICT <u>N</u>	F.C. <u>55</u>
CONSTRUCTION FEE <u>27.00</u>	GROUP	LEGAL DESCRIPTION <u>P.O. # 32-TH-114</u>	UNITS <u>1</u>	VALUATION <u>10.00</u>
ELECTRICAL FEE <u>64.00</u>	TYPE	PERMIT NUMBER <b>158680</b>	SUPP. TO PERMIT	
PLUMBING FEE	PLAN CHECKER <u>CONRAD</u>	BOND \$	BOND CASH	PLAN FILE # <u>4/26</u>
<b>TOTAL FEES \$ <u>91.00</u></b>				FINAL DATE <u>4/3-69</u>
CASH	CHECK <input checked="" type="checkbox"/>	M.O.	N.C.	INSPECTOR <u>[Signature]</u>

THIS PERMIT SHALL BECOME VOID IF WORK IS NOT COMMENCED WITHIN 60 DAYS. CESSATION OF WORK FOR 120 DAYS SHALL ALSO CAUSE PERMIT TO BECOME VOID.  
 I HEREBY AGREE THAT ALL WORK IN CONNECTION WITH THIS PERMIT WILL BE DONE IN ACCORDANCE WITH THE LAWS OF RIVERSIDE COUNTY AND THE STATE OF CALIFORNIA. I ALSO AGREE TO CARRY COMPENSATION INSURANCE UPON MY EMPLOYEES. COMPLIANCE WITH LAWS OF THE STATE OF CALIFORNIA COVERING CONTRACTORS IS ALSO GUARANTEED.

RECEIVED BY <u>[Signature]</u>	INFORMATION	OWNER <u>[Signature]</u>	CONTRACTOR <u>[Signature]</u>
		ADDRESS <u>[Address]</u>	ADDRESS <u>[Address]</u>
		TEL. NO. <u>725-2420</u>	TEL. NO. <u>435-2417</u>
			LICENSE NO.





DEPARTMENT OF BUILDING & SAFETY  
COUNTY OF RIVERSIDE

HEADQUARTERS

CONSTRUCTION ESTIMATE			ELECTRICAL FEES			PLUMBING FEES		
NO.			NO.			NO.		
1st Fl.	Sq. Ft. @							
2nd Fl.	Sq. Ft. @							
Por.	Sq. Ft. @							
Gar.	Sq. Ft. @							
Car P.	Sq. Ft. @							
Wall	Sq. Ft. @							
ESTIMATED VALUATION \$ 3000 -			35 m.e.c. + land = 6.80			71 1/2		
MECHANICAL FEES			POLES			DRAINAGE PIPING		
			SIGN			DRINKING FOUNTAIN		
VENT SYSTEM <input type="checkbox"/> PAN <input type="checkbox"/> EVAP. COOL <input type="checkbox"/> HOOD			TRANS. AND/OR T. CLK. 30KV 4.00			URINAL		
APPLIANCE			MOTOR H.P.			WATER PIPING		
FURNACE <input type="checkbox"/> UNIT <input type="checkbox"/> WALL <input type="checkbox"/> FLOOR <input type="checkbox"/> SUSPENDED			MOTOR H.P.			FLOOR DRAIN		
AIR HANDLING UNIT			MOTOR H.P.			WATER SOFTENER		
GAS PIPE <input type="checkbox"/> NATURAL <input type="checkbox"/> L.P.G. <input type="checkbox"/> OIL			MOTOR H.P.			WASHER (AUTO) (DISH)		
COMPRESSOR <input type="checkbox"/> H.P.			PICTURE			GARBAGE DISPOSAL		
APPLIANCE VENT			OUTLETS			LAUNDRY TRAY		
ABSORPTION SYSTEM <input type="checkbox"/> B.T.U.			S.I.B. PANEL			KITCHEN SINK		
INCINERATOR DOMESTIC <input type="checkbox"/> INDUS <input type="checkbox"/> COMM			RANGE AND/OR OVEN			WATER CLOSET		
HEATING SYSTEM <input type="checkbox"/> FORCED <input type="checkbox"/> GRAVITY			WATER HEATER			LAVATORY		
BOILER <input type="checkbox"/> B.T.U.			SPACE HEATER			SHOWER		
RESIDENTIAL FEE 30 FT. <input type="checkbox"/> 0			CONSTRUCTION POLE			BATH TUB		
PERMIT FEE			SERVICE ENTRANCE			WATER HEATER		
			RESID. 16 SQ. FT.			SEWAGE DISPOSAL		
			GARAGE 12 SQ. FT.			HOUSE SEWER		
			PERMIT FEE 1.00			GAS PIPING		
						PERMIT FEE		
PERMIT NUMBER 158681			TOTAL FEE 31.50			ELEC. FEE 19.50		
RENT. DBL.			HEAT & VENT FEE			PLUMB. FEE		
CONSTR. FEE 12.00			PLAN CK. FEE			PLUMB. FEE		
ELEC. FEE 19.50			CONSTR. FEE			ELEC. FEE		
PLUMB. FEE			CONSTR. FEE			ELEC. FEE		
SET BACK			LOT SIZE			OWNER		
ZONE M-3			JOB ADDRESS 23200 Temescal			Hydro Conduit		
PLAN CHECK FEE			USE OF BUILDING			DATE		
MECHANICAL FEE			COMMUNITY			OFFICE		
CONSTRUCTION FEE 12.00			DISTRICT			VALUATION		
ELECTRICAL FEE 19.50			LEGAL DESCRIPTION			PERMIT NUMBER		
PLUMBING FEE			BOND \$			SUPP. TO PERMIT		
TOTAL FEES \$ 31.50			PLAN CHECKER			INSECTOR		
CASH			BOND CASH			FINAL DATE		
CHECK <input checked="" type="checkbox"/>			PLAN FILE #			INSECTOR		
RECEIVED BY Jones			4789					
SEWAGE SYSTEM			THIS PERMIT SHALL BECOME VOID IF WORK IS NOT COMMENCED WITHIN 60 DAYS. CESSATION OF WORK FOR 120 DAYS SHALL ALSO CAUSE PERMIT TO BECOME VOID.					
INFORMATION			I HEREBY AGREE THAT ALL WORK IN CONNECTION WITH THIS PERMIT WILL BE DONE IN ACCORDANCE WITH THE LAWS OF RIVERSIDE COUNTY AND THE STATE OF CALIFORNIA. I ALSO AGREE TO CARRY COMPENSATION INSURANCE UPON MY EMPLOYEES. COMPLIANCE WITH LAWS OF THE STATE OF CALIFORNIA COVERING CONTRACTORS IS ALSO GUARANTEED.					
			OWNER			CONTRACTOR		
			Hydro Conduit Co. P.			Stermas Roger Corp		
			ADDRESS			ADDRESS		
			23200 Temescal			PO Box 549		
			735-2420			Corona Cal. C.		
			TEL. NO.			TEL. NO.		
			Corona Cal. C.			735-5249		
			LICENSE NO.					

**DEPARTMENT OF BUILDING & SAFETY  
COUNTY OF RIVERSIDE**

FEB 17

CONSTRUCTION ESTIMATE		ELECTRICAL FEES		PLUMBING FEES	
1st Fl.	Sq. Ft. @	NO.		NO.	
2nd Fl.	Sq. Ft. @				
Por.	Sq. Ft. @	25	in. ac. - 60' x 50'		
Gar.	Sq. Ft. @		POLES		
Cev P.	Sq. Ft. @		SIGNS		DRAINAGE PIPING
Wall	Sq. Ft. @	1	TRANS. AND/OR T. CLK.	30' x 1/2" 11.00	DRINKING FOUNTAIN
			MOTOR H.P.		URINAL
			MOTOR H.P.		WATER PIPING
			MOTOR H.P.		FLOOR DRAIN
			MOTOR H.P.		WATER SOFTENER
			MOTOR H.P.		WASHER (AUTO) (DISH)

ESTIMATED VALUATION \$ 3000 -

MECHANICAL FEES		ELECTRICAL FEES		PLUMBING FEES	
VENT SYSTEM <input type="checkbox"/> FAN <input type="checkbox"/> EVAP. COOL <input type="checkbox"/> HROD					
APPLIANCE		5	FIXTURES 1.00		SARGE DISPOSAL
FURNACE <input type="checkbox"/> UNIT <input type="checkbox"/> WALL <input type="checkbox"/> FLOOR <input type="checkbox"/> SUSPENDED		27	OUTLETS 5.00		LAUNDRY TRAY
AIR HANDLING UNIT		2	SUB-PANEL 2.00		KITCHEN SINK
GAS PIPE <input type="checkbox"/> NATURAL <input type="checkbox"/> L.P.G. <input type="checkbox"/> OIL					WATER CLOSET
COMPRESSOR					LAVATORY
APPLIANCE VENT					SHOWER
ABSORPTION SYSTEM					BATH TUB
INCINERATOR DOMESTIC <input type="checkbox"/> INDOR. <input type="checkbox"/> COMM.					WATER HEATER
HEATING SYSTEM <input type="checkbox"/> FORCED <input type="checkbox"/> GRAVITY					SEWAGE DISPOSAL
BOILER					HOUSE SEWER
RESIDENTIAL FEE					GAS PIPING
PERMIT FEE					PERMIT FEE

PERMIT NUMBER 158681	REN.	DBL.	TOTAL FEES 31.00	HEAT & VENT YES	PLN. CH. FEE	CONST. FEE 11.00	ELEC. FEE 17.00	PLUMB. FEE
----------------------	------	------	------------------	-----------------	--------------	------------------	-----------------	------------

SET BACK	LOT SIZE	USE #	JOB ADDRESS 2200 Terminal	OWNER Hydro Conduit
----------	----------	-------	---------------------------	---------------------

PLAN CHECK FEE	ZONE M-3	USE OF BUILDING MAINTENANCE SHOP	DATE 2/17/87
----------------	----------	----------------------------------	--------------

MECHANICAL FEE	CHECKED BY R.W.G.	COMMUNITY	DISTRICT N	P.C. 35	UNITS 1	VALUATION 3000	OFFICE 2
----------------	-------------------	-----------	------------	---------	---------	----------------	----------

CONSTRUCTION FEE 12.00	GROUP	TYPE	LEGAL DESCRIPTION POE Sec 35 7 1/2 R610	PERMIT NUMBER 158681
------------------------	-------	------	-----------------------------------------	----------------------

ELECTRICAL FEE 19.00	SPEC. INSP.			SUPP. TO PERMIT
----------------------	-------------	--	--	-----------------

PLUMBING FEE	PLAN CHECKER J. W. G.	BOND \$	BOND CASH	PLAN FILE 4784	FINAL DATE 4 3 87	INSPEC'TOR J. W. G.
--------------	-----------------------	---------	-----------	----------------	-------------------	---------------------

<b>TOTAL FEES \$ 31.00</b>				
----------------------------	--	--	--	--

CASH  CHECK  M.O.  N.C.

RECEIVED BY [Signature] SENAGE SYSTEM

INFORMATION

THIS PERMIT SHALL BECOME VOID IF WORK IS NOT COMMENCED WITHIN 60 DAYS. CESSATION OF WORK FOR 120 DAYS SHALL ALSO CAUSE PERMIT TO BECOME VOID.  
I HEREBY AGREE THAT ALL WORK IN CONNECTION WITH THIS PERMIT WILL BE DONE IN ACCORDANCE WITH THE LAWS OF RIVERSIDE COUNTY AND THE STATE OF CALIFORNIA. I ALSO AGREE TO CARRY COMPENSATION INSURANCE UPON MY EMPLOYEES. COMPLIANCE WITH LAWS OF THE STATE OF CALIFORNIA COVERING CONTRACTORS IS ALSO GUARANTEED.

OWNER Hydro Conduit Corp.	CONTRACTOR James Regan Corp.
ADDRESS 23710 Terminal	ADDRESS 1113-1549
TEL. NO. 735-2126	TEL. NO. 735-5249
	LICENSE NO.

NO.	OPERATION	DATE	INSPECTOR
<b>BUILDING APPROVALS</b>			
1	Set Back		
2	FTGS & FRMS		
3	Steel		
4	Grout Blocks		
5	Band Beam		
6	Roof Deck		
7	Framing		
8	Vents		
9	Garage Fire Wall		
10	Fireplace P/L <input type="checkbox"/> T O <input type="checkbox"/>		
11	Exterior Lath		
12	Internal Lath		
13	Exterior Grade		
14	Final	11-6-68	<i>Resident Inspector on file.</i>

*Resident Inspector on file.*

**PLUMBING APPROVALS**

15	Ground Plumb		
16	Water Piping		
17	Rough Plumb		
18	Vents		
19	Sewage Disposal		
20	Sewer		
21	Water Heater		
22	Water Softener		
23	Water Service		
24	Gas Test		
25	Final		

**ELECTRICAL APPROVALS**

26	Power Pole		
27	Conduit	4 3 69	<i>[Signature]</i>
28	Service Entrance		
29	Wiring	4 3 69	<i>[Signature]</i>
30	Fixtures	4 3 69	<i>[Signature]</i>
31	Service		
32	Final	4 3 69	<i>[Signature]</i>


NO.	OPERATION	DATE	INSPECTOR
<b>MECHANICAL APPROVALS</b>			
33	Ventilation System		
34	Plenums & Ducts		
35	Furnace Compart.		
36	Inlets & Outlets		
37	Combustion Air		
38	Compressor		
39	Appl. Clearance		
40	Fire Damper		
41	Smoke Detention Device		
42	Commercial Hood		
43	Final		

**PROGRESS CHECKS**

*Use not complete 11-6-68*

Tank Pit L Line

**SEWER DISPOSAL LOCATION**



INSIDE  OUTSIDE  KEY

DEPARTMENT OF BUILDING & SAFETY  
COUNTY OF RIVERSIDE

HEADQUARTERS

CONSTRUCTION ESTIMATE			ELECTRICAL FEES			PLUMBING FEES		
1st Fl.	Sq. Ft. @		NO		515.00	NO.	115.00	
2nd Fl.	Sq. Ft. @		2	TRANS 3KVA	3.00			
Per.	Sq. Ft. @			POLES				
Gar.	Sq. Ft. @			SIGNS				
Car P.	Sq. Ft. @		1	TRANS 15KVA	3.00			
Wall	Sq. Ft. @		6	MOTOR FRACT H.P.	6.00			
	Sq. Ft. @		4	MOTOR 1-3 H.P.	6.00			
	Sq. Ft. @		4	MOTOR 5-15 H.P.	10.00			
	Sq. Ft. @			MOTOR H.P.				
	Sq. Ft. @			MOTOR H.P.				
ESTIMATED VALUATION			3000.					

MECHANICAL FEES			ELECTRICAL FEES			PLUMBING FEES		
VENT SYSTEM <input type="checkbox"/> FAN <input type="checkbox"/> EVAP. COOL <input type="checkbox"/> WOOD								
APPLIANCE			28	FEATURES	4.80			
FURNACE <input type="checkbox"/> UNIT <input type="checkbox"/> WALL <input type="checkbox"/> FLOOR <input type="checkbox"/> SUSPENDED			28	OUTLETS	4.00			
AIR HANDLINE UNIT			2	SUBPANEL	2.00			
GAS PIPE <input type="checkbox"/> NATURAL <input type="checkbox"/> L.P.G. <input type="checkbox"/> OIL								
COMPRESSOR <input type="checkbox"/> H.P.								
APPLIANCE VENT								
ABSORPTION SYSTEM <input type="checkbox"/> B.T.U.								
INCINERATOR DOMESTIC <input type="checkbox"/> INDUS. <input type="checkbox"/> COMM								
HEATING SYSTEM <input type="checkbox"/> FORCED <input type="checkbox"/> GRAY T.V.								
BOILER <input type="checkbox"/> P.T.O.								
RESIDENTIAL FEE SQ. FT. <input type="checkbox"/>								
PERMIT FEE			1	PERMIT FEE	1.00			

PERMIT NUMBER	158682	NEW	OBL.	TOTAL FEES	52.10	HEAT & VENT FEE	PLN. CA. FEE	CONET. FEE	12.00	ELEC. FEE	40.10	PLUMB. FEE
---------------	--------	-----	------	------------	-------	-----------------	--------------	------------	-------	-----------	-------	------------

SFT. BACK	LOT SITE	USE #	ICE ADDRESS	OWNER
			23200 Temescal	Hydro Conduit
PLAN CHECK FEE	M-3	USE OF BUILDING	Hydro motive PR. System "E"	DATE
MECHANICAL FEE	CHECKED BY	COMMUNITY	EL Cerrito N	3/2/68
CONSTRUCTION FEE	R.W.B.	DISTRICT	N 35	1
ELECTRICAL FEE	12.00	P.C.	35	1
PLUMBING FEE	40.10	UNITS	1	3000-2
		VALUATION	3000	2
		OFFICE		
		LEGAL DESCRIPTION	Por Sec 35 + 45 R6W	PERMIT NUMBER
				158682
				SUPP. TO PERMIT
		PLAN CHECKED	Deja	
		BOND \$		
		BOND CASH	4791	
		PLAN FILE #		
		FINAL DATE		
		INSPECTOR		

**TOTAL FEES** \$ 52.10

CASH	CHECK	M.O.	N.C.
RECEIVED BY	SEWAGE SYSTEM		
Jones			

INFORMATION

THIS PERMIT SHALL BECOME VOID IF WORK IS NOT COMMENCED WITHIN 60 DAYS. CESSATION OF WORK FOR 120 DAYS SHALL ALSO CAUSE PERMIT TO BECOME VOID.  
I HEREBY AGREE THAT ALL WORK IN CONNECTION WITH THIS PERMIT WILL BE DONE IN ACCORDANCE WITH THE LAWS OF RIVERSIDE COUNTY AND THE STATE OF CALIFORNIA. I ALSO AGREE TO CARRY COMPENSATION INSURANCE UPON MY EMPLOYEES. COMPLIANCE WITH LAWS OF THE STATE OF CALIFORNIA COVERING CONTRACTORS IS ALSO GUARANTEED.

OWNER	CONTRACTOR
Hydro Conduit	Stevens Power Corp
ADDRESS	ADDRESS
23200 Temescal	P.O. Box 549
Covina Calif.	735-5249
TEL. NO.	TEL. NO.
735-2920	Covina Calif.
	LICENSE NO.

**DEPARTMENT OF BUILDING & SAFETY  
COUNTY OF RIVERSIDE**

**FOLD** ✓

CONSTRUCTION ESTIMATE		ELECTRICAL FEES			PLUMBING FEES		
	Sq. Ft. @	NO.			NO.		
1st Fl.							
2nd Fl.							
Por.		2	TRANS. 3KV	3.00			
Gar.			POLES				
Car P.			SIGNS				DRAINAGE PIPING
Wall		1	TRANS. AND/OR TIE	2.00			DRINKING FOUNTAIN
		6	MOTOR 1/2 HP	6.00			URINAL
		4	MOTOR 1/3 HP	6.00			WATER PIPING
		4	MOTOR 1/2 HP	10.00			FLOOR DRAIN
			MOTOR H.P.				WATER SOFTENER
			MOTOR H.P.				WASHER (AUTO) (DISH)
		25	FIXTURES	4.80			GARBAGE DISPOSAL
		38	OUTLETS	4.80			LAUNDRY TRAY
		2	SUB-PANEL	2.00			KITCHEN SINK
			RANGE AND/OR C.K.N.				WATER CLOSET
			WATER HEATER				LAVATORY
			SPACE HEATER				SHOWER
			CONSTRUCTION POLE				BATH TUB
			SERVICE ENTRANCE				WATER HEATER
			RESID 1/2 SQ. FT.				SEWAGE DISPOSAL
			CARAC 1/2 SQ. FT.				HOUSE POWER
		1	PERMIT FEE	1.00			GAS PIPING
							PERMIT FEE

ESTIMATED VALUATION \$ 3000

MECHANICAL FEES		ELECTRICAL FEES			PLUMBING FEES		
VENT SYSTEM <input type="checkbox"/> FAN <input type="checkbox"/> EVAP. COOL <input type="checkbox"/> HOOD							
APPLIANCE		25		4.80			
FURNACE <input type="checkbox"/> UNIT <input type="checkbox"/> WALL <input type="checkbox"/> FLOOR <input type="checkbox"/> SUSPENDED		38		4.80			
AIR HANDLINE UNIT		2		2.00			
GAS PIPE <input type="checkbox"/> NATURAL <input type="checkbox"/> L.P.G. <input type="checkbox"/> OIL							
COMPRESSOR <input type="checkbox"/> H.P.							
APPLIANCE VENT							
ABSORPTION SYSTEM <input type="checkbox"/> C.F.U.							
INCINERATOR DOMESTIC <input type="checkbox"/> INDUS. <input type="checkbox"/> COMM							
HEATING SYSTEM <input type="checkbox"/> FORCED <input type="checkbox"/> GRAVITY							
BOILER <input type="checkbox"/> B.T.V.							
RESIDENTIAL FEE 30 FT. <input type="checkbox"/>							
PERMIT FEE		1		1.00			

PERMIT NUMBER	158682	REN.	DEL.	TOTAL FEES	MEAT & VENT FEE	PLN. CK. FEE	CONST. FEE	ELEC. FEE	PLUMB. FEE
				53.00			12.00	41.00	

SET BACK	LOT SIZE	USE A	JOB ADDRESS	OWNER
			23000 Tanager	Hydro Conduit
PLAN CHECK FEE	CHECKED BY	COMMUNITY	USE OF BUILDING	DATE
	RWB	HL Conduit	Hydro Conduit	3/4
MECHANICAL FEE	GROUP	DISTRICT	LEGAL DESCRIPTION	OFFICE
		N	Per Sec 35 + 42 RWB	2
CONSTRUCTION FEE	TYPE	VALUATION		PERMIT NUMBER
12.00		3000		158682
ELECTRICAL FEE	SPEC INSP			SUPP. TO PERMIT
41.00				
PLUMBING FEE	PLAN CHECKER	BOND \$	BOND CASH	PLAN FILE #
				4191
				FINAL DATE
				4-3-69
				INSPECTOR

**TOTAL FEES \$ 53.00**

CASH	CHECK	M.O.	N.C.

RECEIVED BY *James* SEWAGE SYSTEM

THIS PERMIT SHALL BECOME VOID IF WORK IS NOT COMMENCED WITHIN 60 DAYS. CESSATION OF WORK FOR 120 DAYS SHALL ALSO CAUSE PERMIT TO BECOME VOID.  
I HEREBY AGREE THAT ALL WORK IN CONNECTION WITH THIS PERMIT WILL BE DONE IN ACCORDANCE WITH THE LAWS OF RIVERSIDE COUNTY AND THE STATE OF CALIFORNIA. I ALSO AGREE TO CARRY COMPENSATION INSURANCE UPON MY EMPLOYEES. COMPLIANCE WITH LAWS OF THE STATE OF CALIFORNIA COVERING CONTRACTORS IS ALSO GUARANTEED.

OWNER	CONTRACTOR
Hydro Conduit	James R. [Signature]
ADDRESS	ADDRESS
23000 Tanager	P.O. Box 547
U. [Signature]	735-5249
TEL. NO.	TEL. NO.
735-2070	
	LICENSE NO.

NO.	OPERATION	DATE	INSPECTOR	NO.	OPERATION	DATE	INSPECTOR
<b>BUILDING APPROVALS</b>				<b>MECHANICAL APPROVALS</b>			
1	Set Back			33	Ventilation System		
2	FTGS & FRMS			34	Plenums & Ducts		
3	Steel			35	Furnace Compart.		
4	Grout Blocks			36	Inlets & Outlets		
5	Band Beams			37	Combustion Air		
6	Roof Deck			38	Compressor		
7	Framing			39	Appl. Clearance		
8	Vents			40	Fire Damper		
9	Garage Fire Wall			41	Smoke Detention Device		
10	Fireplace P/L <input type="checkbox"/> T/O <input type="checkbox"/>			42	Commercial Hood		
11	Exterior Lath			43	Final		
12	Internal Lath			<b>PROGRESS CHECKS</b>			
13	Exterior Grads			<i>See 10070 Complete 11-6-68 Overholts</i>			
14	Final	11-6-68	<i>Overholts</i>				
<b>PLUMBING APPROVALS</b>							
15	Ground Plumb						
16	Water Piping						
17	Rough Plumb						
18	Vents						
19	Sewage Disposal						
20	Sewer						
21	Water Heater						
22	Water Softener						
23	Water Service						
24	Gas Test						
25	Final						
<b>ELECTRICAL APPROVALS</b>				<b>SEWER DISPOSAL LOCATION</b>			
26	Power Pole			<div style="border: 1px solid black; width: 100%; height: 100%; position: relative;"> <span style="position: absolute; left: -20px; top: 50%; transform: translateY(-50%);">BACK</span> <span style="position: absolute; right: -20px; top: 50%; transform: translateY(-50%);">FRONT</span> </div>			
27	Conduit	4 3 67	<i>Overholts</i>				
28	Service Entrance						
29	Wiring	4 3 69	<i>Overholts</i>				
30	Fixtures						
31	Service						
32	Final	4 3 69	<i>Overholts</i>				

*Resident Inspector  
on job.*

Tank                      Pit                      L. Line

INSIDE     OUTSIDE     KEY



DEPARTMENT OF BUILDING & SAFETY  
COUNTY OF RIVERSIDE

HEADQUARTERS

CONSTRUCTION ESTIMATE		ELECTRICAL FEES		PLUMBING FEES	
1st Fl.	Sq. Ft. @	NO		NO.	
2nd Fl.	Sq. Ft. @				
Per.	Sq. Ft. @				
Cor.	Sq. Ft. @				
Cor P.	Sq. Ft. @				
Wall	Sq. Ft. @				
EST. COST. 1200					
ESTIMATED VALUATION	\$ 1200	1	MOTOR 3-2 H.P. 1.50		

MECHANICAL FEES	
VENT SYSTEM <input type="checkbox"/> FAN <input type="checkbox"/> EVAP. COOL <input type="checkbox"/> HOOD	
APPLIANCE	
FURNACE <input type="checkbox"/> UNIT <input type="checkbox"/> WALL <input type="checkbox"/> FLOOR <input type="checkbox"/> SUSPENDED	
AIR HANDLING UNIT	
GAS PIPE <input type="checkbox"/> NATURAL <input type="checkbox"/> L.P.G. <input type="checkbox"/> OIL	
COMPRESSOR <input type="checkbox"/> HP	
APPLIANCE VENT	
ABSORPTION SYSTEM <input type="checkbox"/> B.Y.	
INCUBATOR DOMESTIC <input type="checkbox"/> INDUS. <input type="checkbox"/> COMM.	
HEATING SYSTEM <input type="checkbox"/> FORCED <input type="checkbox"/> GRAVITY	
BOILER <input type="checkbox"/> B.T.U.	
RESIDENTIAL FEE SQ. FT. @	
PERMIT FEE	

2	MOTOR 8-15 H.P.	4.00
	MOTOR H.P.	
12	PICTURES	2.40
13	OUTLETS	2.60
3	W-B-PANEL	3.00
	RANGE AND/OR OVEN	
	WATER HEATER	
	SPACE HEATER	
	CONSTRUCTION POLE	
	SERVICE ENTRANCE	
	RESID. 10 SQ. FT.	
	GARAGE 10 SQ. FT.	
1	PERMIT FEE	1.00

PERMIT NUMBER	158683	REN.	DBL.	TOTAL FEES	HEAT & VENT FEE	PLM. CH. FEE	CONDT. FEE	ELEC. FEE	PLUMB. FEE
							9.00	14.50	

KEY BASE	LOT SIZE	USE R	ICB ADDRESS	OWNER
			23200 TEMESCAL	HYDRO CONDUIT.
PLAN CHECK FEE	ZONE	USE OF BUILDING	DATE	
	MS	FINAL KILN / POTABLE WATER	4/4/68	
MECHANICAL FEE	CHECKED BY	COMMUNITY	DISTRICT	V.C.
	RB	EL CERRITO	N	35
CONSTRUCTION FEE	GROUP	TYPE	UNITS	VALUATION
9.00			1	1200
ELECTRICAL FEE	SPEC. APP.	LEGAL DESCRIPTION	PERMIT NUMBER	
14.50		PAR SEC 35 THS AGW.	158683	
PLUMBING FEE	PLAN CHECKER	BOND \$	BOND CASH	PLAN FILE #
	GRICE			4788

<b>TOTAL FEES</b>	\$ 23.50
-------------------	----------

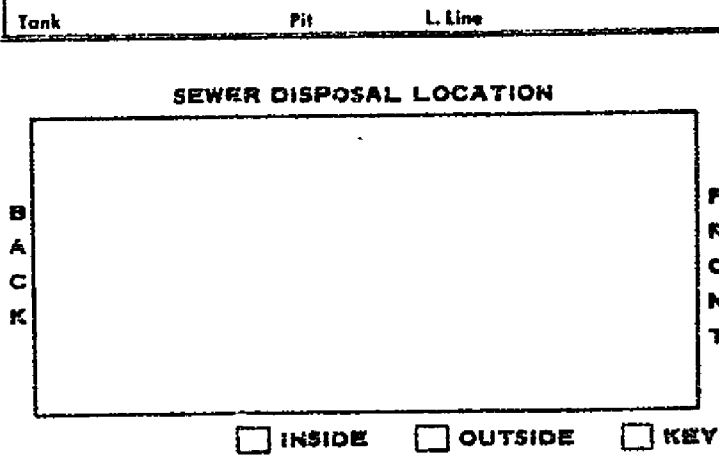
CASH	CHECK	C	M.G.	N.C.
RECEIVED BY	SEWAGE SYSTEM			
<i>Allee</i>				

THIS PERMIT SHALL BECOME VOID IF WORK IS NOT COMMENCED WITHIN 60 DAYS. CESSATION OF WORK FOR 120 DAYS SHALL ALSO CAUSE PERMIT TO BECOME VOID.  
I HEREBY AGREE THAT ALL WORK IN CONNECTION WITH THIS PERMIT WILL BE DONE IN ACCORDANCE WITH THE LAWS OF RIVERSIDE COUNTY AND THE STATE OF CALIFORNIA. I ALSO AGREE TO CARRY COMPENSATION INSURANCE UPON MY EMPLOYEES. COMPLIANCE WITH LAWS OF THE STATE OF CALIFORNIA COVERING CONTRACTORS IS ALSO GUARANTEED.

OWNER	CONTRACTOR
Hydro Conduit	Stevens Royal Corp
ADDRESS	ADDRESS
23200 Temescal	P.O. Box 549
Co. of Calif.	Co. of Calif.
TEL. NO.	TEL. NO.
735-2420	735-5249
	LICENSE NO.



NO.	OPERATION	DATE	INSPECTOR	NO.	OPERATION	DATE	INSPECTOR
<b>BUILDING APPROVALS</b>				<b>MECHANICAL APPROVALS</b>			
1	Set Back			33	Ventilation System		
2	FTGS & FRMS			34	Plenums & Ducts		
3	Steel			35	Furnace Compart.		
4	Grout Blocks			36	Inlets & Outlets		
5	Band Beams			37	Combustion Air		
6	Roof Deck			38	Compressor		
7	Framing			39	Appl. Clearance		
8	Vents			40	Fire Damper		
9	Garage Fire Wall			41	Smoke Detention Device		
10	Fireplace P/L <input type="checkbox"/> T/O <input type="checkbox"/>			42	Commercial Hood		
11	Exterior Lath			43	Final		
12	Internal Lath			<b>PROGRESS CHECKS</b>			
13	Exterior Grade			<i>Not Complete 11-6-68 Overhauled</i>			
14	Final						
<b>PLUMBING APPROVALS</b>							
15	Ground Plumb						
16	Water Piping						
17	Rough Plumb						
18	Vents						
19	Sewage Disposal						
20	Sewer						
21	Water Heater						
22	Water Softener						
23	Water Service						
24	Gas Test						
25	Final						
<b>ELECTRICAL APPROVALS</b>							
26	Power Pole						
27	Conduit						
28	Service Entrance						
29	Wiring						
30	Fixtures						
31	Service						
32	Final						



BACK

FRONT

DEPARTMENT OF BUILDING & SAFETY  
COUNTY OF RIVERSIDE

HEADQUARTERS

CONSTRUCTION ESTIMATE		ELECTRICAL FEES		PLUMBING FEES	
	Sq. Ft. @	NO.		NO.	
1st Fl.					
2nd Fl.					
Por.					
Gar.					
Cor P.					
Well					
			2 TRANS. & RUA	3	11.50
			POLES		
			SIGNS		
			TRANS. AND/ OR T. C.C.		
		6	MOTOR fract	6	00
		4	MOTOR 1-3	6	00
		2	MOTOR 8-15	5	00
			MOTOR		
			MOTOR		

ESTIMATED VALUATION \$ 3000 -

MECHANICAL FEES

VERT SYSTEM <input type="checkbox"/> FAN <input type="checkbox"/> EVAP. COOL <input type="checkbox"/> HOOD	
APPLIANCE	28
FURNACE <input type="checkbox"/> UNIT <input type="checkbox"/> WALL <input type="checkbox"/> FLOOR <input type="checkbox"/> SUSPENDED	28
AIR HANDLING UNIT	2
SAB PIPE <input type="checkbox"/> NATURAL <input type="checkbox"/> L.P.G. <input type="checkbox"/> OIL	
COMPRESSOR <input type="checkbox"/> HP	
APPLIANCE VENT	
ABSORPTION SYSTEM <input type="checkbox"/> B.T.U.	
INCINERATOR DOMESTIC <input type="checkbox"/> INDUS. <input type="checkbox"/> COMM.	
HEATING SYSTEM <input type="checkbox"/> FORCED <input type="checkbox"/> GRAVITY	
BOILER <input type="checkbox"/> B.T.U.	
RESIDENTIAL FEE SQ. FT. <input type="checkbox"/>	
PERMIT FEE	1

PICTURES	4	80
OUTLETS	4	80
S.B. PANEL	2	50
RANGE AND/ OR OVEN		
WATER HEATER		
SPACE HEATER		
CONSTRUCTION HOLE		
SERVICE ENTRANCE		
RESID. 10 SQ. FT.		
GARAGE 10 SQ. FT.		
PERMIT FEE	1	00

PERMIT NO. 158684	NEW. DBL	TOTAL FEES 44.60	HEAT & VENT FEE	PLN. CR. FEE	CONDT. FEE 12.00	ELEC. FEE 32.60	PLUMB. FEE
-------------------	----------	------------------	-----------------	--------------	------------------	-----------------	------------

SET BACK	LOT SIZE	USE #	JOB ADDRESS 23200 Temescal	OWNER Hydro Conduit
PLAN CHECK FEE	ZONE m-3	USE OF BUILDING Hydramotive Dr. System "W" 3/26/88	DATE	OFFICE
MECHANICAL FEE	CHECKED BY	COMMUNITY EL CERRITO	DISTRICT N	P.C. 35
CONSTRUCTION FEE 12.00	GROUP	LEGAL DESCRIPTION	UNITS 1	VALUATION 3000
ELECTRICAL FEE 32.60	SPEC. INSP.	FOR SEA 35 455 R6 W	PERMIT NUMBER 158684	OFFICER 2
PLUMBING FEE	PLAN CHECKER Durga	BOND \$	BOND CASH	PLAN FILE # 4790
TOTAL FEES \$ 44.60			FINAL DATE	INSPECTOR

CASH	CHECK <input checked="" type="checkbox"/>	M.O.	N.C.
RECEIVED BY Jones	SEWAGE SYSTEM	LL	P

THIS PERMIT SHALL BECOME VOID IF WORK IS NOT COMMENCED WITHIN 60 DAYS. CESSATION OF WORK FOR 120 DAYS SHALL ALSO CAUSE PERMIT TO BECOME VOID.  
I HEREBY AGREE THAT ALL WORK IN CONNECTION WITH THIS PERMIT WILL BE DONE IN ACCORDANCE WITH THE LAWS OF RIVERSIDE COUNTY AND THE STATE OF CALIFORNIA. I ALSO AGREE TO CARRY COMPENSATION INSURANCE UPON MY EMPLOYEES. COMPLIANCE WITH LAWS OF THE STATE OF CALIFORNIA COVERING CONTRACTORS IS ALSO GUARANTEED.

OWNER Hydro Conduit Corp.	CONTRACTOR Stevens Roper Corp.
ADDRESS 23200 Temescal	ADDRESS P.O. Box 549
City of Calif.	City of Calif.
TEL. NO. 735-2420	TEL. NO. 735-5219
	LICENSE NO.





DEPARTMENT OF BUILDING & SAFETY  
COUNTY OF RIVERSIDE

HEADQUARTERS

CONSTRUCTION ESTIMATE		ELECTRICAL FEES		PLUMBING FEES	
1st Fl.	Sq. Ft. @	NO.		NO.	
2nd Fl.	Sq. Ft. @				
Por.	Sq. Ft. @				
Gar.	Sq. Ft. @				
Car P.	Sq. Ft. @				
Well	Sq. Ft. @				
EST COST 1100			515000	11500	500

MECHANICAL FEES		ELECTRICAL FEES		PLUMBING FEES	
VENT SYSTEM <input type="checkbox"/> FAN <input type="checkbox"/> EVAP. COOL <input type="checkbox"/> HOOD		MOTOR	H.P.	WATER SOFTENER	
APPLIANCE		MOTOR	H.P.	WASHER (AUTO) (DISH)	
FURNACE <input type="checkbox"/> UNIT <input type="checkbox"/> WALL <input type="checkbox"/> FLOOR <input type="checkbox"/> SUSPENDED		PICTURES		GARBAGE DISPOSAL	
AIR HANDLING UNIT		OUTLETS		LAUNDRY TRAY	
GAS PIPE <input type="checkbox"/> NATURAL <input type="checkbox"/> L.P.G. <input type="checkbox"/> OIL		SUB-PANEL		KITCHEN SINK	
COMPRESSOR		RANGE AND/OR OVEN		WATER CLOSET	
APPLIANCE VENT		WATER HEATER		LAVATORY	
ABSORPTION SYSTEM		SPACE HEATER		SHOWER	
REFRIGERATOR DOMESTIC <input type="checkbox"/> INDUS <input type="checkbox"/> COMM		CONSTRUCTION POLE		BATH TUB	
HEATING SYSTEM <input type="checkbox"/> FORCED <input type="checkbox"/> GRAVITY		SERVICE ENTRANCE		WATER HEATER	
BOILER		RESID 12 SQ. FT		SEWAGE DISPOSAL	
RESIDENTIAL FEE		GARAGE 12 SQ. FT		HOUSE SEWER	
PERMIT FEE		PERMIT FEE		CNS PIPING	

PERMIT NUMBER <b>158685</b>	REH. DBL.	TOTAL FEES <b>5.00</b>	HEAT & VENT FEE	HLR. CR. FEE <b>5.00</b>	CONST. FEE <b>5.00</b>	ELEC. FEE	PLUMB. FEE
-----------------------------	-----------	------------------------	-----------------	--------------------------	------------------------	-----------	------------

PLAN CHECK FEE <b>5.00</b>	MECHANICAL FEE	CONSTRUCTION FEE	ELECTRICAL FEE	PLUMBING FEE	TOTAL FEES <b>\$ 5.00</b>
CHECKED BY <b>R.B.</b>	GROUP	TYPE	LEGAL DESCRIPTION <b>PER SEC 35 - THS RHW.</b>	PERMIT NUMBER <b>158685</b>	SUPP. TO PERMIT
OWNER <b>HYDRO CONDUIT</b>	ZONE <b>M 3</b>	USE OF BUILDING <b>TRIMMER FOUNDATION</b>	COMMUNITY <b>EL CERRILLO</b>	DISTRICT <b>70</b>	UNITS <b>1</b>
VALUATION <b>700.00</b>	OFFICE <b>Z</b>	DATE <b>7/16/68</b>			

RECEIVED BY <b>Allen</b>	SEWAGE SYSTEM	INFORMATION	OWNER <b>Hydro Conduit</b>	CONTRACTOR <b>Starrs Regen Corp</b>
			ADDRESS <b>2320 Temescal</b>	ADDRESS <b>P.O. Box 5249</b>
			TEL. NO. <b>735-2420</b>	TEL. NO. <b>735-5249</b>
				LICENSE NO.

THIS PERMIT SHALL BECOME VOID IF WORK IS NOT COMMENCED WITHIN 60 DAYS. CESSATION OF WORK FOR 120 DAYS SHALL ALSO CAUSE PERMIT TO BECOME VOID.  
I HEREBY AGREE THAT ALL WORK IN CONNECTION WITH THIS PERMIT WILL BE DONE IN ACCORDANCE WITH THE LAWS OF RIVERSIDE COUNTY AND THE STATE OF CALIFORNIA. I ALSO AGREE TO CARRY COMPENSATION INSURANCE UPON MY EMPLOYEES. COMPLIANCE WITH LAWS OF THE STATE OF CALIFORNIA COVERING CONTRACTORS IS ALSO GUARANTEED.



DEPARTMENT OF BUILDING & SAFETY  
COUNTY OF RIVERSIDE

FIELD ✓

CONSTRUCTION ESTIMATE		ELECTRICAL FEES			PLUMBING FEES		
Sq. Ft. @		NO.			NO.		
Sq. Ft. @							
Sq. Ft. @		POLED					
Sq. Ft. @		SIENS			DRAINAGE PIPING		
Sq. Ft. @		TRANS. AND/OR T. CLR.			DRINKING FOUNTAIN		
Sq. Ft. @		MOTOR	H.P.		URINAL		
Sq. Ft. @		MOTOR	H.P.		WATER PIPING		
Sq. Ft. @		MOTOR	H.P.		FLOOR DRAIN		
Sq. Ft. @		MOTOR	H.P.		WATER SOFTENER		
Sq. Ft. @		MOTOR	H.P.		WASHER (AUTO) (DISH)		
Sq. Ft. @		MOTOR	H.P.		GARBAGE DISPOSAL		
Sq. Ft. @		MOTOR	H.P.		LAUNDRY TRAY		
Sq. Ft. @		MOTOR	H.P.		KITCHEN SINK		
Sq. Ft. @		MOTOR	H.P.		WATER CLOSET		
Sq. Ft. @		MOTOR	H.P.		LAVATORY		
Sq. Ft. @		MOTOR	H.P.		SHOWER		
Sq. Ft. @		MOTOR	H.P.		BATH TUB		
Sq. Ft. @		MOTOR	H.P.		WATER HEATER		
Sq. Ft. @		MOTOR	H.P.		SEWAGE DISPOSAL		
Sq. Ft. @		MOTOR	H.P.		HOUSE SEWER		
Sq. Ft. @		MOTOR	H.P.		GAS PIPING		
Sq. Ft. @		MOTOR	H.P.		PERMIT FEE		

ESTIMATED VALUATION \$

MECHANICAL FEES

VENT SYSTEM <input type="checkbox"/> FAN <input type="checkbox"/> EVAP. COOL <input type="checkbox"/> HOOD	
APPLIANCE	
FURNACE <input type="checkbox"/> UNIT <input type="checkbox"/> WALL <input type="checkbox"/> FLOOR <input type="checkbox"/> SUSPENDED	
AIR HANDLING UNIT	
GAS PIPE <input type="checkbox"/> NATURAL <input type="checkbox"/> L.P.G. <input type="checkbox"/> OIL	
COMPRESSOR <input type="checkbox"/> HP	
APPLIANCE VENT	
ASBESTOS REMOVAL SYSTEM <input type="checkbox"/> B.T.U.	
INCINERATOR DOMESTIC <input type="checkbox"/> INDUS. <input type="checkbox"/> COMM.	
HEATING SYSTEM <input type="checkbox"/> FORCED <input type="checkbox"/> GRAVITY	
BOILER <input type="checkbox"/> B.T.U.	
RESIDENTIAL FEE SQ. FT. <input type="checkbox"/>	
PERMIT FEE	

FIXTURES	
OUTLETS	
SUB-PANEL	
RANGE AND/OR OVEN	
WATER HEATER	
SPACE HEATER	
CONSTRUCTION POLE	
SERVICE ENTRANCE	
RESID. 12 SQ. FT.	
GARAGE 12 SQ. FT.	
PERMIT FEE	

PERMIT NUMBER	158685	REN.	DBL.	TOTAL FEES	MECH. & VENT FEE	PL. CR. FEE	CONST. FEE	ELEC. FEE	PLUMB. FEE
---------------	--------	------	------	------------	------------------	-------------	------------	-----------	------------

SET BACK	LOT SIZE	USE R	JOB ADDRESS	OWNER
----------	----------	-------	-------------	-------

PLAN CHECK FEE	SCORE	USE OF BUILDING	DATE
----------------	-------	-----------------	------

MECHANICAL FEE	CHECKED BY	COMMUNITY	DISTRICT	F.C.P.	UNITS	VALUATION	OFFICE
----------------	------------	-----------	----------	--------	-------	-----------	--------

CONSTRUCTION FEE	GROUP	TYPE	LEGAL DESCRIPTION	PERMIT NUMBER
------------------	-------	------	-------------------	---------------

ELECTRICAL FEE	SPEC. INSP.	158685	SUPP. TO PERMIT
----------------	-------------	--------	-----------------

PLUMBING FEE	PL. CHECKER	BOND \$	BOND CASH	PLAN FILE #	FINAL DATE	INSPECTED
--------------	-------------	---------	-----------	-------------	------------	-----------

TOTAL FEES \$

CASH	CHECK	M.O.	N.E.
RECEIVED BY	SEWAGE SYSTEM	LL	

THIS PERMIT SHALL BECOME VOID IF WORK IS NOT COMMENCED WITHIN 60 DAYS. CESSATION OF WORK FOR 120 DAYS SHALL ALSO CAUSE PERMIT TO BECOME VOID.

I HEREBY AGREE THAT ALL WORK IN CONNECTION WITH THIS PERMIT WILL BE DONE IN ACCORDANCE WITH THE LAWS OF RIVERSIDE COUNTY AND THE STATE OF CALIFORNIA. I ALSO AGREE TO CARRY COMPENSATION INSURANCE UPON MY EMPLOYEES. COMPLIANCE WITH LAWS OF THE STATE OF CALIFORNIA COVERING CONTRACTORS IS ALSO GUARANTEED.

\* NO FEE - CONST. FEE CHARGED ON THIS PERMIT.

OWNER	CONTRACTOR
Address	Address
TEL. NO.	TEL. NO.
LICENSE NO.	



DEPARTMENT OF BUILDING & SAFETY  
COUNTY OF RIVERSIDE

HEADQUARTERS

CONSTRUCTION ESTIMATE			ELECTRICAL FEES			PLUMBING FEES		
1st Fl.	Sq. Ft. @		NO.			NO.		
2nd Fl.	Sq. Ft. @		452-27-8	35573	0	158686	11	11
Por.	Sq. Ft. @							
Gar.	Sq. Ft. @							
Car P.	Sq. Ft. @							
Wall	Sq. Ft. @							
EST COST 1200								
ESTIMATED VALUATION \$ 1200								

MECHANICAL FEES			ELECTRICAL FEES			PLUMBING FEES		
VENT SYSTEM <input type="checkbox"/> FAN <input type="checkbox"/> EVAP. COOL <input type="checkbox"/> HOOD			MOTOR	N.P.		MOTOR	N.P.	
APPLIANCE			MOTOR	N.P.		MOTOR	N.P.	
FURNACE <input type="checkbox"/> UNIT <input type="checkbox"/> WALL <input type="checkbox"/> FLOOR <input type="checkbox"/> SUSPENDED			MOTOR	N.P.		MOTOR	N.P.	
AIR HANDLING UNIT			MOTOR	N.P.		MOTOR	N.P.	
GAS PIPE <input type="checkbox"/> NATURAL <input type="checkbox"/> L.P.G. <input type="checkbox"/> OIL			MOTOR	N.P.		MOTOR	N.P.	
COMPRESSOR			MOTOR	N.P.		MOTOR	N.P.	
APPLIANCE VENT			MOTOR	N.P.		MOTOR	N.P.	
ABSORPTION SYSTEM			MOTOR	N.P.		MOTOR	N.P.	
INCINERATOR DOMESTIC <input type="checkbox"/> INDUS. <input type="checkbox"/> COMM.			MOTOR	N.P.		MOTOR	N.P.	
HEATING SYSTEM <input type="checkbox"/> FORCED <input type="checkbox"/> GRAVITY			MOTOR	N.P.		MOTOR	N.P.	
BOILER			MOTOR	N.P.		MOTOR	N.P.	
RESIDENTIAL FEE			MOTOR	N.P.		MOTOR	N.P.	
PERMIT FEE			MOTOR	N.P.		MOTOR	N.P.	

PERMIT NO. 158686	REN. 1	PL. 1	TOTAL FEES 4.50	HEAT & VENT FEE 1.50	PLN. CR. FEE 4.50	CONST. FEE	ELEC. FEE	PLUMB. FEE
-------------------	--------	-------	-----------------	----------------------	-------------------	------------	-----------	------------

SET BACK	LOT SIZE	USE R	JOB ADDRESS 13200 TEMESCAL	OWNER HYDRO CONDUIT
PLAN CHECK FEE 4.50	FORM M-3	CHECKED BY	USE OF BUILDING FINAL CURE	DATE 7/26/68
MECHANICAL FEE	GROUP	TYPE	COMMUNITY EL CARRITO	DISTRICT Y/N 70
CONSTRUCTION FEE	SPEC. INSP.	LEGAL DESCRIPTION	POR SEC 35-T45 RW.	VALUATION 1200
ELECTRICAL FEE	PLAN CHECKER	BOND		OFFICE 7
PLUMBING FEE		CASH		PERMIT NUMBER 158686

<b>TOTAL FEES</b>	\$ 4.50
-------------------	---------

CASH	CHECK	M.O.	N.C.

RECEIVED BY *Allen* SEWAGE SYSTEM

INFORMATION

*[Handwritten signature]*

THIS PERMIT SHALL BECOME VOID IF WORK IS NOT COMMENCED WITHIN 60 DAYS. CESSATION OF WORK FOR 120 DAYS SHALL ALSO CAUSE PERMIT TO BECOME VOID.

I HEREBY AGREE THAT ALL WORK IN CONNECTION WITH THIS PERMIT WILL BE DONE IN ACCORDANCE WITH THE LAWS OF RIVERSIDE COUNTY AND THE STATE OF CALIFORNIA. I ALSO AGREE TO CARRY COMPENSATION INSURANCE UPON MY EMPLOYEES. COMPLIANCE WITH LAWS OF THE STATE OF CALIFORNIA COVERING CONTRACTORS IS ALSO GUARANTEED.

OWNER Hydro Conduit Corp	CONTRACTOR Stevens Rogers Corp
ADDRESS 28300 Temescal	ADDRESS P.O. Box 549
Corona Calif	Corona Calif
TEL. NO. 735-2420	TEL. NO. 735-5249
	LICENSE NO.

DEPARTMENT OF BUILDING & SAFETY  
COUNTY OF RIVERSIDE

HILD

CONSTRUCTION ESTIMATE		ELECTRICAL FEES		PLUMBING FEES	
1st Fl.	Sq. Ft. @	NO.		NO.	
2nd Fl.	Sq. Ft. @				
3rd Fl.	Sq. Ft. @				
Gar.	Sq. Ft. @		POLES		
Car P.	Sq. Ft. @		SIGNS		DRAINAGE PIPING
Wall	Sq. Ft. @		TRANS. AND/OR T. CLK.		DRINKING FOUNTAIN
	Sq. Ft. @		MOTOR	H.P.	URINAL
	Sq. Ft. @		MOTOR	H.P.	WATER PIPING
	Sq. Ft. @		MOTOR	H.P.	FLOOR DRAIN
	Sq. Ft. @		MOTOR	H.P.	WATER SOFTENER
	Sq. Ft. @		MOTOR	H.P.	WASHER (AUTO) (DISH)
	Sq. Ft. @		MOTOR	H.P.	GARBAGE DISPOSAL
	Sq. Ft. @		MOTOR	H.P.	LAUNDRY TRAY
	Sq. Ft. @		MOTOR	H.P.	KITCHEN SINK
	Sq. Ft. @		MOTOR	H.P.	WATER CLOSET
	Sq. Ft. @		MOTOR	H.P.	LAVATORY
	Sq. Ft. @		MOTOR	H.P.	SHOWER
	Sq. Ft. @		MOTOR	H.P.	BATH TUB
	Sq. Ft. @		MOTOR	H.P.	WATER HEATER
	Sq. Ft. @		MOTOR	H.P.	SEWAGE DISPOSAL
	Sq. Ft. @		MOTOR	H.P.	HOUSE SEWER
	Sq. Ft. @		MOTOR	H.P.	GAS PIPING
	Sq. Ft. @		MOTOR	H.P.	PERMIT FEE

ESTIMATED VALUATION \$ 1200

MECHANICAL FEES

VENT SYSTEM <input type="checkbox"/> FAN <input type="checkbox"/> EVAP. COOL <input type="checkbox"/> HOOD	
APPLIANCE	
FURNACE <input type="checkbox"/> UNIT <input type="checkbox"/> WALL <input type="checkbox"/> FLOOR <input type="checkbox"/> SUSPENDED	
AIR HANDLING UNIT	
GAS PIPE <input type="checkbox"/> NATURAL <input type="checkbox"/> L.P.G. <input type="checkbox"/> OIL	
COMPRESSOR <input type="checkbox"/> HP	
APPLIANCE VENT	
ABSORPTION SYSTEM <input type="checkbox"/> B.T.U.	
INCINERATOR DOMESTIC <input type="checkbox"/> INDUS. <input type="checkbox"/> COMM.	
HEATING SYSTEM <input type="checkbox"/> FORCED <input type="checkbox"/> GRAVITY	
BOILER <input type="checkbox"/> B.T.U.	
RESIDENTIAL FEE SQ. FT. <input type="checkbox"/>	
PERMIT FEE	

FIXTURES	
OUTLETS	
SUB-PANEL	
RANGE AND/OR OVEN	
WATER HEATER	
SPACE HEATER	
CONSTRUCTION POLE	
SERVICE ENTRANCE	
REQ'D. 12 SQ. FT.	
GARAGE 12 SQ. FT.	
PERMIT FEE	

PERMIT NUMBER 158686	REN.	GBL.	TOTAL FEES	HEAT & VENT FEE	PLN. CK. FEE	CONST. FEE	ELEC. FEE	PLUMB. FEE
----------------------	------	------	------------	-----------------	--------------	------------	-----------	------------

SET BACK	LOT SIDE	USE #	JOB ADDRESS	OWNER
			3200 TEMESCHL	HYDRO CONDUIT

PLAN CHECK FEE	SCALE	USE OF BUILDING	DATE
	M-3	FIND CURB	4/2/68

MECHANICAL FEE	CHECKED BY	COMMUNITY	DISTRICT	P.C.	UNITS	VALUATION	OFFICE
		EL CERRILLO	4N	10		1200	2

CONSTRUCTION FEE	GROUP	TYPE	LEGAL DESCRIPTION	PERMIT NUMBER
9.00			PUR SEC 35 - THE NEW	158686

ELECTRICAL FEE	SPEC. INSP.			
----------------	-------------	--	--	--

PLUMBING FEE	PLAN CHECKER	BOND \$	BOND CASH	PLAN FILE #	FINAL DATE	INSPECTOR
				4799	4-2-68	Duke

TOTAL FEES \$ 9.00

CASH	CHECK	C	M.O.	N.C.
RECEIVED BY	SEWAGE SYSTEM			
	T	LL	P	

INFORMATION  
NO Engineer Stamp

THIS PERMIT SHALL BECOME VOID IF WORK IS NOT COMMENCED WITHIN 60 DAYS. CESSATION OF WORK FOR 120 DAYS SHALL ALSO CAUSE PERMIT TO BECOME VOID.


I HEREBY AGREE THAT ALL WORK IN CONNECTION WITH THIS PERMIT WILL BE DONE IN ACCORDANCE WITH THE LAWS OF RIVERSIDE COUNTY AND THE STATE OF CALIFORNIA. I ALSO AGREE TO CARRY COMPENSATION INSURANCE UPON MY EMPLOYEES. COMPLIANCE WITH LAWS OF THE STATE OF CALIFORNIA COVERING CONTRACTORS IS ALSO GUARANTEED.

OWNER	CONTRACTOR
Hideo Cordova Corp	Services Regal Corp
ADDRESS	ADDRESS
3200 Temeschl	21001 5th St
Orange, Calif	Orange, Calif
TEL. NO.	TEL. NO.
735-2420	735-5519
	LICENSE NO.

NO.	OPERATION	DATE	INSPECTOR	NO.	OPERATION	DATE	INSPECTOR
<b>BUILDING APPROVALS</b>				<b>MECHANICAL APPROVALS</b>			
1	Set Back			33	Ventilation System		
2	FTGS & FRMS			34	Plenums & Ducts		
3	Steel			35	Furnace Compart.		
4	Grout Blocks			36	Inlets & Outlets		
5	Band Beams			37	Combustion Air		
6	Roof Deck			38	Compressor		
7	Framing			39	Appl. Clearance		
8	Vents			40	Fire Damper		
9	Garage Fire Wall			41	Smoke Detention Device		
10	Fireplace P/L <input type="checkbox"/> T/O <input type="checkbox"/>			42	Commercial Hood		
11	Exterior Lath			43	Final		
12	Internal Lath			<b>PROGRESS CHECKS</b>			
13	Exterior Grate						
14	Final						
<b>PLUMBING APPROVALS</b>							
15	Ground Plumb						
16	Water Piping						
17	Rough Plumb						
18	Vents						
19	Sewage Disposal						
20	Sewer						
21	Water Heater						
22	Water Softener						
23	Water Service						
24	Gas Test						
25	Final						
<b>ELECTRICAL APPROVALS</b>							
26	Power Pole						
27	Conduit						
28	Service Entrance						
29	Wiring						
30	Fixtures						
31	Service						
32	Final						

Tank Pit L Line

**SEWER DISPOSAL LOCATION**



INSIDE     OUTSIDE     KEY

**DEPARTMENT OF BUILDING & SAFETY  
COUNTY OF RIVERSIDE**

**HEADQUARTERS**

CONSTRUCTION ESTIMATE		ELECTRICAL FEES		PLUMBING FEES	
Sq. Ft.		NO.		NO.	
Sq. Ft. 0					
Sq. Ft. 0					
Sq. Ft. 0					
Sq. Ft. 0					
Sq. Ft. 0					
Sq. Ft. 0					
Sq. Ft. 0					

APR 5 1967

159581

11341

9.00

SIGNS		RAINAGE PIPING
TRANS. AND/OR CH. T. ELL.		ENTRANCE FOUNTAIN
MOTOR	H.P.	URINAL
MOTOR	H.P.	WATER PIPING
MOTOR	H.P.	FLOOR DRAIN
MOTOR	H.P.	WATER SOFTENER
MOTOR	H.P.	WASHER (AUTO) (DISH)
FIXTURES		GARBAGE DISPOSAL
OUTLETS		LAUNDRY TUB
SUB-PANEL		KITCHEN SINK
		WATER CLOSET
RANGE AND/OR OVEN		LAVATORY
WATER HEATER		SHOWER
SPACE HEATER		BATH TUB
CONSTRUCTION POLE		WATER HEATER
SERVICE ENTRANCE		SEWAGE DISPOSAL
RESID. 1/2 IN. FT.		HOUSE SEWER
GARAGE 1/2 IN. FT.		SEA PIPING
PERMIT FEE		PERMIT FEE

ESTIMATED VALUATION \$ 1200.00

**MECHANICAL FEES**

VENT SYSTEM  FAN  EVAP. COOL  HEED  
 APPLICABLE  
 CEILING  WYLL  FLOOR  SUSPENDED  
 AIR HANDLING UNIT  
 GAS PIPE:  NATURAL  L.P.G.  GAS  
 CONDENSERS  
 SPECIAL VENT  
 REFRIGERATION L.P.G. GAS  
 CONDENSER COOLING:  MOVBL.  COMES.  
 HEATING SYSTEM:  FAN  GRAVITY  
 BOILER  
 RESIDENTIAL FEE  
 PERMIT FEE

PERMIT NO. 159581	APR. 5 1967	EST. VAL. 1200.00	CONSTR. FEE 9.00	ELEC. FEE 9.00	PLUMB. FEE
-------------------	-------------	-------------------	------------------	----------------	------------

PLAN CHECK FEE	M-3.	JOB ADDRESS	23200 Temescal	OWNER	Hydro Conduit
MECHANICAL FEE	B.P.	USE OF BUILDING	FINAL CURE		
CONSTRUCTION FEE	9.00	PROJECTED BY	EL CERRITO	DISTRICT	N 10 1
ELECTRICAL FEE		LEGAL DESCRIPTION	FOR SEC 35-74 S RW	VALUATION	1200.00
PLUMBING FEE				OFFICE	2
<b>TOTAL FEES</b>	<b>\$ 9.00</b>			PERMIT NO.	159581

THIS PERMIT SHALL BECOME VOID IF WORK IS NOT COMMENCED WITHIN 60 DAYS. CESSATION OF WORK FOR 120 DAYS SHALL ALSO CAUSE PERMIT TO BECOME VOID.  
I HEREBY AGREE THAT ALL WORK IN CONNECTION WITH THIS PERMIT WILL BE DONE IN ACCORDANCE WITH THE LAWS OF RIVERSIDE COUNTY AND THE STATE OF CALIFORNIA. I ALSO AGREE TO CARRY COMPENSATION INSURANCE UPON MY EMPLOYEES. COMPLIANCE WITH LAWS OF THE STATE OF CALIFORNIA COVERING CONTRACTORS IS ALSO GUARANTEED.

NO ENGINEER STAMP!

OWNER	Hydro Conduit Corp.	CONTRACTOR	Stevens Regen Corp.
ADDRESS	23200 Temescal Rd P.O. Box 519	ADDRESS	Corona Calif.
TEL. NO.	735-2420	TEL. NO.	735-5249
		LICENSE NO.	

**DEPARTMENT OF BUILDING & SAFETY  
COUNTY OF RIVERSIDE**

MECHANICAL FEES		ELECTRICAL FEES		PLUMBING FEES	
NO.	DESC.	NO.	DESC.	NO.	DESC.
1	PL. F. E.				
2	ME. F. E.				
3	PL. F. E.				
4	ME. F. E.				
5	PL. F. E.				
6	ME. F. E.				
7	PL. F. E.				
8	ME. F. E.				
9	PL. F. E.				
10	ME. F. E.				
11	PL. F. E.				
12	ME. F. E.				
13	PL. F. E.				
14	ME. F. E.				
15	PL. F. E.				
16	ME. F. E.				
17	PL. F. E.				
18	ME. F. E.				
19	PL. F. E.				
20	ME. F. E.				
21	PL. F. E.				
22	ME. F. E.				
23	PL. F. E.				
24	ME. F. E.				
25	PL. F. E.				
26	ME. F. E.				
27	PL. F. E.				
28	ME. F. E.				
29	PL. F. E.				
30	ME. F. E.				
31	PL. F. E.				
32	ME. F. E.				
33	PL. F. E.				
34	ME. F. E.				
35	PL. F. E.				
36	ME. F. E.				
37	PL. F. E.				
38	ME. F. E.				
39	PL. F. E.				
40	ME. F. E.				
41	PL. F. E.				
42	ME. F. E.				
43	PL. F. E.				
44	ME. F. E.				
45	PL. F. E.				
46	ME. F. E.				
47	PL. F. E.				
48	ME. F. E.				
49	PL. F. E.				
50	ME. F. E.				
51	PL. F. E.				
52	ME. F. E.				
53	PL. F. E.				
54	ME. F. E.				
55	PL. F. E.				
56	ME. F. E.				
57	PL. F. E.				
58	ME. F. E.				
59	PL. F. E.				
60	ME. F. E.				
61	PL. F. E.				
62	ME. F. E.				
63	PL. F. E.				
64	ME. F. E.				
65	PL. F. E.				
66	ME. F. E.				
67	PL. F. E.				
68	ME. F. E.				
69	PL. F. E.				
70	ME. F. E.				
71	PL. F. E.				
72	ME. F. E.				
73	PL. F. E.				
74	ME. F. E.				
75	PL. F. E.				
76	ME. F. E.				
77	PL. F. E.				
78	ME. F. E.				
79	PL. F. E.				
80	ME. F. E.				
81	PL. F. E.				
82	ME. F. E.				
83	PL. F. E.				
84	ME. F. E.				
85	PL. F. E.				
86	ME. F. E.				
87	PL. F. E.				
88	ME. F. E.				
89	PL. F. E.				
90	ME. F. E.				
91	PL. F. E.				
92	ME. F. E.				
93	PL. F. E.				
94	ME. F. E.				
95	PL. F. E.				
96	ME. F. E.				
97	PL. F. E.				
98	ME. F. E.				
99	PL. F. E.				
100	ME. F. E.				

ESTIMATED VALUATION IS **1200.00**

**MECHANICAL FEES**

AIR SYSTEM  GAS  COOL  HEAT  
 EXHAUST  
 FURNACE  WALL  FLOOR  CURBED  
 AIR HANDLING UNIT  
 CONDENSER  WATER  COOL  
 THERMOSTAT  
 THERMISTAT  
 ABSORPTION SYSTEM  
 REFRIGERATION SYSTEM  MOTOR  CONTROL  
 HEATING SYSTEM  FINISHED  QUALITY  
 WALL  R.F.S.  
 MECHANICAL FEE  R.F.S.  
 PERMIT FEE

MOTOR	N.P.	WATER HEATER
MOTOR	N.P.	SPACE HEATER
MOTOR	N.P.	CONSTRUCTION POLE
MOTOR	N.P.	SERVICE ENTRANCE
PICTURES		REAR. 10 S. FT.
OUTLETS		GRADE 17 SQ. FT.
SUB-PANEL		PERMIT FEE
RANGE AND/OV. OVEN		
WATER HEATER		
SPACE HEATER		
CONSTRUCTION POLE		
SERVICE ENTRANCE		
REAR. 10 S. FT.		
GRADE 17 SQ. FT.		
PERMIT FEE		

159581	TOTAL FEES	MEAT & VOLT. FEE	OLD. CR. FEE	CONST. FEE	ELEC. FEE	PLUMB. FEE
	9.00			9.00		

LOT NO.  LOT SIZE  USE  JOB ADDRESS  OWNER  
 23300 Temescal Hydro-Corduroy  
 PLAN CHECK FEE  M-3. Final Code  
 MECHANICAL FEE  B.P. EL Cerrito N 10 1 1200.00  
 CONSTRUCTION FEE  9.00  
 ELECTRICAL FEE   
 PLUMBING FEE  Raige  
**TOTAL FEES \$ 9.00**  
 PERMIT NUMBER: 159581  
 DATE: 4799-11-6-68

THIS PERMIT SHALL BECOME VOID IF WORK IS NOT COMMENCED WITHIN 60 DAYS. CESSATION OF WORK FOR 120 DAYS SHALL ALSO CAUSE PERMIT TO BECOME VOID.  
 I HEREBY AGREE THAT ALL WORK IN CONNECTION WITH THIS PERMIT WILL BE DONE IN ACCORDANCE WITH THE LAWS OF RIVERSIDE COUNTY AND THE STATE OF CALIFORNIA. I ALSO AGREE TO CARRY COMPENSATION INSURANCE UPON MY EMPLOYEES. COMPLIANCE WITH LAWS OF THE STATE OF CALIFORNIA COVERING CONTRACTORS IS ALSO GUARANTEED.

NO ENGINEER STAMP!

OWNER Hydro Corduroy 23300 Temescal TEL. NO. 735-7476	CONTRACTOR Stevens 1111 N. PL 120549 TEL. NO. 735-5249
----------------------------------------------------------------	-----------------------------------------------------------------



DESCRIPTION	DATE	INSPECTOR	NO.	DESCRIPTION	DATE	INSPECTOR
<b>Mechanical Approvals</b>				<b>Mechanical Approvals</b>		
11			33	Ventilation System		
12			34	Plenums & Ducts		
13			35	Furnace Comp. Part.		
14			36	Inlets & Outlets		
15			37	Combustion Air		
16			38	Compressor		
17			39	Appl. Clearance		
18			40	Fire Damper		
19			41	Smoke Detection Device		
20			42	Commercial Hood		
21			43	Final		
22			DPH NO.	<b>PROGRESS CHECKS</b>		
23						
24						
25						
26						
27						
28						
29						
30						
31						
32						
33						
34						
35						
36						
37						
38						
39						
40						
41						
42						
43						
44						
45						
46						
47						
48						
49						
50						
51						
52						
53						
54						
55						
56						
57						
58						
59						
60						
61						
62						
63						
64						
65						
66						
67						
68						
69						
70						
71						
72						
73						
74						
75						
76						
77						
78						
79						
80						
81						
82						
83						
84						
85						
86						
87						
88						
89						
90						
91						
92						
93						
94						
95						
96						
97						
98						
99						
100						

11-6-61 Marshall


*Product Inspector*

**PLUMBING APPROVALS**

**ELECTRICAL APPROVALS**

Task P1 L Line

**SEWER DISPOSAL LOCATION**



INSIDE     OUTSIDE     KEY

DEPARTMENT OF BUILDING & SAFETY  
COUNTY OF RIVERSIDE

HEADQUARTERS

CONSTRUCTION ESTIMATE		ELECTRICAL FEES		PLUMBING FEES	
Sq. Ft. @		NO.		NO.	
Sq. Ft. @		33805	915582	1158	042
Sq. Ft. @		S.W.C.			
Sq. Ft. @		W.C.			
Sq. Ft. @		W.C. INT/			
Sq. Ft. @		MOTOR	H.P.		
Sq. Ft. @		MOTOR	H.P.		
ESTIMATED VALUATION IS <b>700.00</b>		MOTOR	H.P.		
MECHANICAL FEES		MOTOR	H.P.		
VENT SYSTEM <input type="checkbox"/> FAN <input type="checkbox"/> EVAP. COOL <input type="checkbox"/> HOOD		MOTOR	H.P.		
APPLIANCE					
FIXTURES					
WATER SOFTENER					
WASHER (AUTO) (DISH)					
GARAGE DISPOSAL					
LAUNDRY TRAY					
KITCHEN SINK					
WATER CLOSET					
LAVATORY					
SHOWER					
BATH TUB					
WATER HEATER					
SEWAGE DISPOSAL					
HOUSE DRAIN					
GAS PIPING					
PERMIT FEE					

PLAN CHECK FEE: **1582**      MECH. FEE: **N.F.**      ELEC. FEE: **N.F.**      PLUMB. FEE: **N.F.**

PLAN CHECK FEE	MECH. FEE	ELEC. FEE	PLUMB. FEE

JOB ADDRESS: **23200 Temescal**      OWNER: **Hydro Conduit**  
 USE OF BUILDING: **Trimmer Foundation**      DISTRICT: **N 10**  
 VALUATION: **700.00**      PERMIT NO.: **159582**  
 TOTAL FEES: **N.F.**      ISSUED DATE: **158685**

THIS PERMIT SHALL BECOME VOID IF WORK IS NOT COMMENCED WITHIN 60 DAYS. CESSATION OF WORK FOR 120 DAYS SHALL ALSO CAUSE PERMIT TO BECOME VOID.  
 I HEREBY AGREE THAT ALL WORK IN CONNECTION WITH THIS PERMIT WILL BE DONE IN ACCORDANCE WITH THE LAWS OF RIVERSIDE COUNTY AND THE STATE OF CALIFORNIA. I ALSO AGREE TO CARRY COMPENSATION INSURANCE UPON MY EMPLOYEES. COMPLIANCE WITH LAWS OF THE STATE OF CALIFORNIA COVERING CONTRACTORS IS ALSO GUARANTEED.

**\* No-Fee CONST. Fee Charged on this permit #158685 and fee was charged on plan check permit. This permit only to be used as a straight.**

OWNER: <b>Hydro Conduit</b>	CONTRACTOR: <b>Steven Rizer</b>
ADDRESS: <b>23200 Temescal Rd</b>	ADDRESS: <b>P.O. Box 589</b>
TEL. NO.: <b>735-2420</b>	TEL. NO.: <b>735-6249</b>
	LICENSE NO.

DEPARTMENT OF BUILDING & SAFETY

COUNTY OF RIVERSIDE

MECHANICAL FEES		ELECTRICAL FEES		PLUMBING FEES	
NO.	DESCRIPTION	NO.	DESCRIPTION	NO.	DESCRIPTION
			TOLES		
			WIRING		SEWERAGE SYSTEM
			TRAYS, LADD		SPRINKLING SYSTEM
			OR 7/15		
			MOTOR	N.P.	WINDING
			MOTOR	N.P.	WATER PIPING
			MOTOR	N.P.	
			MOTOR	N.P.	WATER BOILER
			MOTOR	N.P.	WASHER (AUT) (DIS)
			FIXTURES		GARBAGE DISPOSAL
			OUTLETS		LAUNDRY TRAY
			END-PANEL		KITCHEN SINK
			WASHER DRYER		WATER CLOSET
			WATER HEATER		LAVATORY
			SPACE HEATER		SHOWER
			CONSTRUCTION POLE		BATH TUB
			SERVICE ENTRANCE		WATER HEATER
			NO. 12 SQ. FT.		SEWER DISPOSAL
			GARAGE 1/2 SQ. FT.		HOUSE SEWER
			PERMIT FEE		GAS PIPING
					PERMIT FEE

159582									

PLAN CHECK FEE		MECHANICAL FEE		CONSTRUCTION FEE	N.F.	ELECTRICAL FEE		PLUMBING FEE	
TOTAL FEES	\$ N.F.								
OWNER	Hydro Control	CONTRACTOR	Stevens						
ADDRESS	23200 Temescal	ADDRESS	4100						
DATE	5-21-83								

THIS PERMIT SHALL BECOME VOID IF WORK IS NOT COMMENCED WITHIN 60 DAYS. CESSATION OF WORK FOR 120 DAYS SHALL ALSO CAUSE PERMIT TO BECOME VOID.

I HEREBY AGREE THAT ALL WORK IN CONNECTION WITH THIS PERMIT WILL BE DONE IN ACCORDANCE WITH THE LAWS OF RIVERSIDE COUNTY AND THE STATE OF CALIFORNIA. I ALSO AGREE TO CARRY COMPENSATION INSURANCE UPON MY EMPLOYEES. COMPLIANCE WITH LAWS OF THE STATE OF CALIFORNIA COVERING CONTRACTORS IS ALSO GUARANTEED.

\* NO-FEE CONST. FEE CHARGED ON THIS PERMIT

OWNER	Hydro Control	CONTRACTOR	Stevens
ADDRESS	23200 Temescal	ADDRESS	4100
TEL. NO.	735-2421	TEL. NO.	735-8249
		LICENSE NO.	



**DEPARTMENT OF BUILDING & SAFETY  
COUNTY OF RIVERSIDE.**

**HEADQUARTERS**

MECHANICAL FEES		ELECTRICAL FEES		PLUMBING FEES	
NO.	DESCRIPTION	NO.	DESCRIPTION	NO.	DESCRIPTION
1	1/2" PL. 10'				
2	3/4" PL. 10'				
3	1" PL. 10'				
4	1 1/2" PL. 10'				
5	2" PL. 10'				
6	2 1/2" PL. 10'				
7	3" PL. 10'				
8	4" PL. 10'				
9	5" PL. 10'				
10	6" PL. 10'				
11	8" PL. 10'				
12	10" PL. 10'				
13	12" PL. 10'				
14	14" PL. 10'				
15	16" PL. 10'				
16	18" PL. 10'				
17	20" PL. 10'				
18	24" PL. 10'				
19	30" PL. 10'				
20	36" PL. 10'				
21	42" PL. 10'				
22	48" PL. 10'				
23	54" PL. 10'				
24	60" PL. 10'				
25	72" PL. 10'				
26	84" PL. 10'				
27	96" PL. 10'				
28	108" PL. 10'				
29	120" PL. 10'				
30	144" PL. 10'				
31	168" PL. 10'				
32	192" PL. 10'				
33	216" PL. 10'				
34	240" PL. 10'				
35	270" PL. 10'				
36	300" PL. 10'				
37	324" PL. 10'				
38	360" PL. 10'				
39	408" PL. 10'				
40	456" PL. 10'				
41	504" PL. 10'				
42	540" PL. 10'				
43	576" PL. 10'				
44	612" PL. 10'				
45	648" PL. 10'				
46	684" PL. 10'				
47	720" PL. 10'				
48	756" PL. 10'				
49	792" PL. 10'				
50	828" PL. 10'				
51	864" PL. 10'				
52	900" PL. 10'				
53	936" PL. 10'				
54	972" PL. 10'				
55	1008" PL. 10'				
56	1044" PL. 10'				
57	1080" PL. 10'				
58	1116" PL. 10'				
59	1152" PL. 10'				
60	1188" PL. 10'				
61	1224" PL. 10'				
62	1260" PL. 10'				
63	1296" PL. 10'				
64	1332" PL. 10'				
65	1368" PL. 10'				
66	1404" PL. 10'				
67	1440" PL. 10'				
68	1476" PL. 10'				
69	1512" PL. 10'				
70	1548" PL. 10'				
71	1584" PL. 10'				
72	1620" PL. 10'				
73	1656" PL. 10'				
74	1692" PL. 10'				
75	1728" PL. 10'				
76	1764" PL. 10'				
77	1800" PL. 10'				
78	1836" PL. 10'				
79	1872" PL. 10'				
80	1908" PL. 10'				
81	1944" PL. 10'				
82	1980" PL. 10'				
83	2016" PL. 10'				
84	2052" PL. 10'				
85	2088" PL. 10'				
86	2124" PL. 10'				
87	2160" PL. 10'				
88	2196" PL. 10'				
89	2232" PL. 10'				
90	2268" PL. 10'				
91	2304" PL. 10'				
92	2340" PL. 10'				
93	2376" PL. 10'				
94	2412" PL. 10'				
95	2448" PL. 10'				
96	2484" PL. 10'				
97	2520" PL. 10'				
98	2556" PL. 10'				
99	2592" PL. 10'				
100	2628" PL. 10'				

ESTIMATED VALUATION **\$50.00**

**MECHANICAL FEES**

VENT SYSTEM  FAN  HEAT. COOL  HOOD

APPLIANCE

PERMITS  SHEET  WALL  PLUMB  SUPPLEMENT

AIR HANDLING UNIT

HEAT PUMP  ELECTRICAL  L.V.M.  GAS

COMPRESSOR \_\_\_\_\_ HP

REFRIGERANT \_\_\_\_\_

CONDENSATION SYSTEM \_\_\_\_\_ S.F.T.

EXHAUSTION SYSTEM  INDUS.  COMM.

SEWER SYSTEM  PRESSURE  GRAVITY

SEWER \_\_\_\_\_ S.F.T.

RESIDENTIAL PERMIT FEE \_\_\_\_\_

COMMERCIAL PERMIT FEE \_\_\_\_\_

NO.	DESCRIPTION	NO.	DESCRIPTION	NO.	DESCRIPTION
	MOTOR		MOTOR		WATER SOFTENER
	MOTOR		MOTOR		WASHER (AUT.) (DISH)
	MOTOR		MOTOR		GARBAGE DISPOSAL
	MOTOR		MOTOR		LAUNDRY TRAY
	MOTOR		MOTOR		DISHWASHER
	MOTOR		MOTOR		WATER CLOSET
	MOTOR		MOTOR		LAVATORY
	MOTOR		MOTOR		SHOWER
	MOTOR		MOTOR		BATH TUB
	MOTOR		MOTOR		WATER HEATER
	MOTOR		MOTOR		SEWAGE DISPOSAL
	MOTOR		MOTOR		HOUSE SINK
	MOTOR		MOTOR		RAD. SINK
	MOTOR		MOTOR		PERMIT FEE

PLAN CHECK FEE	100	MECH. PERM. FEE	100	ELECTRICAL PERM. FEE	5.00	PLUMBING PERM. FEE	5.00
----------------	-----	-----------------	-----	----------------------	------	--------------------	------

LOT SIZE: 100' x 100' x 100'

JOB ADDRESS: **23200 Temescal**

OWNER: **Hydro Conduit**

USE OF BUILDING: **Water Tank**

DATE: **1-23-68**

MECHANICAL PERMITS BY: **S.M.A.**

COMMUNITY: **California**

DISTRICT: **E**

P.C.: **35**

UNITS: **1**

VALUATION: **50.00**

OFFICE: **2**

CONSTRUCTION FEE: **5.00**

LOCAL DESCRIPTION: **FOR USE AS WATER TANK**

REPORT NUMBER: **159778**

PLUMBING PERMITS BY: \_\_\_\_\_

PLAN CHECKER: \_\_\_\_\_

DATE: \_\_\_\_\_

PERM. FILE #: **103**

FINAL DATE: \_\_\_\_\_

INSPECTOR: \_\_\_\_\_

**TOTAL FEES \$ 5.00**

CASH  CHECK

RECEIVED BY: **S. Jones**

DATE: \_\_\_\_\_

THIS PERMIT SHALL BECOME VOID IF WORK IS NOT COMMENCED WITHIN 90 DAYS. CESSATION OF WORK FOR 120 DAYS SHALL ALSO CAUSE PERMIT TO BECOME VOID.

I HEREBY AGREE THAT ALL WORK IN CONNECTION WITH THIS PERMIT WILL BE DONE IN ACCORDANCE WITH THE LAWS OF RIVERSIDE COUNTY AND THE STATE OF CALIFORNIA. I ALSO AGREE TO CARRY COMPENSATION INSURANCE UPON MY EMPLOYEES. COMPLIANCE WITH LAWS OF THE STATE OF CALIFORNIA COVERING CONTRACTORS IS ALSO GUARANTEED.

INFORMATION

OWNER	Hydro Conduit Corp.	CONTRACTOR	Steven Kayser
ADDRESS	1035 5th St.	ADDRESS	1035 5th St.
PHONE	95-2420	PHONE	785-5249
TRK. NO.	Permit 101-F	TRK. NO.	Permit 101-F
LICENSE NO.		LICENSE NO.	

# DEPARTMENT OF BUILDING & SAFETY

COUNTY OF RIVERSIDE

FIELD

CONSTRUCTION ESTIMATE	ELECTRICAL FEES	PLUMBING FEES
54. Ft. 0	NO.	NO.
54. Ft. 2		
54. Ft. 4		
54. Ft. 6	POLES	
54. Ft. 8	WIRING	SEWAGE PIPING
54. Ft. 10	TRAYS, BOXES OR T. CLR.	SEWER PUMPING
54. Ft. 12	WATER	WIRING
54. Ft. 14	M.P.	WATER DRINK
54. Ft. 16	MOTOR	FLOOR DRAIN
54. Ft. 18	MOTOR	MOTOR
54. Ft. 20	MOTOR	MOTOR
54. Ft. 22	MOTOR	MOTOR
54. Ft. 24	MOTOR	MOTOR
54. Ft. 26	MOTOR	MOTOR
54. Ft. 28	MOTOR	MOTOR
54. Ft. 30	MOTOR	MOTOR
54. Ft. 32	MOTOR	MOTOR
54. Ft. 34	MOTOR	MOTOR
54. Ft. 36	MOTOR	MOTOR
54. Ft. 38	MOTOR	MOTOR
54. Ft. 40	MOTOR	MOTOR
54. Ft. 42	MOTOR	MOTOR
54. Ft. 44	MOTOR	MOTOR
54. Ft. 46	MOTOR	MOTOR
54. Ft. 48	MOTOR	MOTOR
54. Ft. 50	MOTOR	MOTOR

ESTIMATED VALUATION \$ **2000**

### MECHANICAL FEES

VENT SYSTEM <input type="checkbox"/> FAN <input type="checkbox"/> EVAP. COOL. <input type="checkbox"/> HOOD	
APPLIANCE	
FINISHES <input type="checkbox"/> UNIT <input type="checkbox"/> WALL <input type="checkbox"/> FLOOR <input type="checkbox"/> APPOINTMENTS	
AIR CONDITIONING UNIT	
CAR HOIST <input type="checkbox"/> NATURAL <input type="checkbox"/> L.P.G. <input type="checkbox"/> OIL	
COMPRESSOR	
APPLIANCE WENT	
EXHAUSTION SYSTEM	
INSULATION DOMESTIC <input type="checkbox"/> HOODS <input type="checkbox"/> COMM.	
HEATING SYSTEM <input type="checkbox"/> FORCED <input type="checkbox"/> GRAVITY	
BOILER	
RESIDENTIAL USE	
PERMIT FEE	

FIXTURES	SEWAGE DISPOSAL
GRILLES	LAUNDRY TRAY
SHUTTERS	KITCHEN SINK
RANGE AND/OR OVEN	WATER CLOSET
WATER HEATER	LABATORY
SPACE HEATER	SHOWER
CONSTRUCTION POLE	BATH TUB
SERVICE ENTRANCE	WATER HEATER
ROOF. 16 SQ. FT.	SEWAGE DISPOSAL
GARAGE 16 SQ. FT.	HOUSE SEWER
PERMIT FEE	GAS PIPING
	PERMIT FEE

159778	REV. DEL.	TOTAL FEES	DEPT. & B.O.P. FEE	PLAN. CR. FEE	CONDT. FEE	ELEC. FEE	PLUMB. FEE
		3.00			3.00		

PLAN CHECK FEE	MECHANICAL FEE	CONSTRUCTION FEE	ELECTRICAL FEE	PLUMBING FEE	TOTAL FEES
3.00	3.00	3.00	3.00	3.00	15.00

THIS PERMIT SHALL BECOME VOID IF WORK IS NOT COMMENCED WITHIN 60 DAYS. CESSATION OF WORK FOR 120 DAYS SHALL ALSO CAUSE PERMIT TO BECOME VOID.

I HEREBY AGREE THAT ALL WORK IN CONNECTION WITH THIS PERMIT WILL BE DONE IN ACCORDANCE WITH THE LAWS OF RIVERSIDE COUNTY AND THE STATE OF CALIFORNIA. I ALSO AGREE TO CARRY COMPENSATION INSURANCE UPON MY EMPLOYEES. COMPLIANCE WITH LAWS OF THE STATE OF CALIFORNIA COVERING CONTRACTORS IS ALSO GUARANTEED.

OWNER	CONTRACTOR
<i>John ...</i>	<i>John ...</i>
ADDRESS	ADDRESS
<i>135-5479</i>	<i>135-5479</i>
TEL. NO.	TEL. NO.
<i>735-2476</i>	<i>735-5479</i>
LICENSE NO.	LICENSE NO.

**TOTAL FEES** \$ **15.00**

ISSUED BY: *[Signature]*

CHECKED BY: *[Signature]*

NO. *[ ]* N.C. *[ ]*


SEWAGE SYSTEM

INFORMATION



NO.	DESCRIPTION	DATE	INSPECTOR	NO.	OPERATION	DATE	INSPECTOR
MECHANICAL APPROVALS				MECHANICAL APPROVALS			
				33	Ventilation System		
				34	Plumbing & Ducts		
				35	Furnace Compartment		
				36	Inlets & Outlets		
				37	Combustion Air		
				38	Compressor		
				39	Appl. Clearance		
				40	Fire Detector		
				41	Smoke Detector Device		
				42	Commercial Hood		
				43	Final		
				PROGRESS CHECKS			
12	Interior C.A.V.						
13	Exterior Grade						
14	Final	4-30-68	Overberg				
				Residential Inspection			
PLUMBING APPROVALS							
15	Ground Piping						
16	Water Piping						
17	Rough Piping						
18	Valve						
19	Sewage Disposal						
20	Drain						
21	Water Heater						
22	Water Sanitary						
23	Water Service						
24	Gas Test						
25	Final						
ELECTRICAL APPROVALS							
26	Power Pole						
27	Conduit						
28	Service Entrance						
29	Wiring						
30	Fixtures						
31	Service						
32	Final						

SEWER DISPOSAL LOCATION



INSIDE  OUTSIDE  KEY







DESCRIPTION	DATE	INSPECTOR	NO.	QUALIFICATION	DATE	INSPECTOR
<b>MECHANICAL APPROVALS</b>			<b>MECHANICAL APPROVALS</b>			
1			33	Ventilation System		
2			34	Flues and Ducts		
3			35	Furnace Components		
4			36	Inlets & Outlets		
5			37	Combustion Air		
6			38	Compressor		
7			39	Appl. Clearance		
8			40	Fire Damper		
9			41	Smoke Detection Device		
10			42	Commercial Roof		
11			43	Final		
<b>PLUMBING APPROVALS</b>			<b>PROGRESS CHECKS</b>			
12						
13						
14						
15						
16						
17						
18						
19						
20						
21						
22						
23						
24						
25						
26						
27						
28						
29						
30						
31						
32						
33						
34						
35						
36						
37						
38						
39						
40						
41						
42						
43						
44						
45						
46						
47						
48						
49						
50						
51						
52						
53						
54						
55						
56						
57						
58						
59						
60						
61						
62						
63						
64						
65						
66						
67						
68						
69						
70						
71						
72						
73						
74						
75						
76						
77						
78						
79						
80						
81						
82						
83						
84						
85						
86						
87						
88						
89						
90						
91						
92						
93						
94						
95						
96						
97						
98						
99						
100						

4-30-88 *Quaranta*

*Residential Inspector*

DESCRIPTION	DATE	INSPECTOR
15		
16		
17		
18		
19		
20		
21		
22		
23		
24		
25		
26		
27		
28		
29		
30		
31		
32		

DESCRIPTION	DATE	INSPECTOR
24		
27		
28		
29		
30		
31		
32		

**SEWER DISPOSAL LOCATION**

INSIDE     OUTSIDE     KEY

BACK

FRONT

NOTICE: THIS IS NOT A BUILDING PERMIT

APPLICATION TO CONSTRUCT  
DEPARTMENT OF BUILDINGS AND SAFETY  
COUNTY OF RIVERSIDE

Dist. Office Riverside

Permit No. \_\_\_\_\_

Del. Date \_\_\_\_\_

Architect James R. Taylor  
Address 1001 Tenth Street  
City San Diego City \_\_\_\_\_  
Phone 235-2450 Phone \_\_\_\_\_

Contractor James R. Taylor  
Address POB 579  
City Covina, Calif.  
Phone 235-5248

I (we) the undersigned, hereby certify and acknowledge that I (we) have read the application and agree that if work and/or easement, and/or dedication of right of way is required by the County of Riverside, the Riverside County Department of Buildings and Safety shall not make a final inspection until said requirements have been met. I am also aware that no work is to be done within the County R/W without an encroachment permit.

NOW, therefore, it is agreed that I (we) will not occupy said property and will not cause said property to be occupied until I (we) have complied with all laws of the County of Riverside and the State of California governing said property.

DATE 4-23-68 SIGNATURE OF OWNER [Signature]

Approved by Signatures from the Following Departments Listed Below  
Must Be Obtained Prior to the Issuing of a Construction Permit.

Location of Job 27-205 Tenth Street Canyon Rd USE OF STRUCTURE  
Legal Description of Property 1001 Tenth St SINGLE FAMILY  DUPLEX

NO. OF SUBMITTED PLANS \_\_\_\_\_ TYPE OF CONSTRUCTION \_\_\_\_\_  
ADDITIONAL PLOT PLANS \_\_\_\_\_ Stand. of Local Town APARTMENTS  AGRIC.   
CASE NO. \_\_\_\_\_ for Boiler. COMMERCIAL  INDUSTRIAL   
ALTERATIONS

NO. OF PARKING SPACES REQUIRED \_\_\_\_\_ NO. OF BUILDINGS NOW EXISTING \_\_\_\_\_  
ZONE M-2 SETBACKS FRONT 100ft SIDE 100ft REAR 120ft

IF 1 - 10 GRADE OR MORE, TOPOGRAPHIC PLOT PLAN REQUIRED. YES  NO  RECEIVED    
SETBACK ORDINANCE \_\_\_\_\_ OF \_\_\_\_\_ FEET REQUIRED ON \_\_\_\_\_ STREET

DATE 4-23-68 SIGNATURE OF LAND USE OFFICIAL [Signature]

DEDICATION REQUIRED: YES  NO  NO. OF FEET \_\_\_\_\_

CURB AND GUTTER REQUIRED: YES  NO  \_\_\_\_\_ STREET

THE ABOVE CONSTRUCTION? YES  NO

CAN CURB AND GUTTER FEASIBLY BE INSTALLED? YES  NO

HAS AN ACCEPTABLE APPLICATION BEEN MADE FOR ENCROACHMENT PERMIT FOR DRIVEWAY AND STREET IMPROVEMENT? YES  NO

DATE \_\_\_\_\_ SIGNATURE OF ROAD DEPT. OFFICIAL \_\_\_\_\_

RESIDENTIAL SEWAGE DISPOSAL \_\_\_\_\_

COMMERCIAL SEWAGE \_\_\_\_\_

FOOD ESTABLISHMENT \_\_\_\_\_ SWIMMING POOLS PUBLIC \_\_\_\_\_

BLDG. DEPT. \_\_\_\_\_ GRADING PERMIT REQUIRED \_\_\_\_\_ PLAN CHECK \_\_\_\_\_

FLOOD CONTROL \_\_\_\_\_ WATER POLLUTION \_\_\_\_\_

AIR POLLUTION \_\_\_\_\_ DIV OF HWY. \_\_\_\_\_

REMARKS: \_\_\_\_\_  
YOUR PROPERTY MAY BE SUBJECT TO FLOOD. RIVERSIDE COUNTY ASSUMES NO RESPONSIBILITY IN EVENT OF FLOOD.

DEPARTMENT OF BUILDING & SAFETY  
COUNTY OF RIVERSIDE

HEADQUARTERS

CONSTRUCTION ESTIMATE			ELECTRICAL FEES			PLUMBING FEES		
NO.	DESCRIPTION	EST.	NO.	DESCRIPTION	EST.	NO.	DESCRIPTION	EST.
1	...	...	1	...	...	1	...	...
2	...	...	2	...	...	2	...	...
3	...	...	3	...	...	3	...	...
4	...	...	4	...	...	4	...	...
5	...	...	5	...	...	5	...	...
6	...	...	6	...	...	6	...	...
7	...	...	7	...	...	7	...	...
8	...	...	8	...	...	8	...	...
9	...	...	9	...	...	9	...	...
10	...	...	10	...	...	10	...	...

**MECHANICAL FEES**

TEST SYSTEM  FAN  SYR. COOL  WOOD

APPLIANCE

THURGER  HOV. BALL  FLOOR  SUSPENDED

AIR COND. UNIT

RAN FAN  RAYBOR  S.F.  OIL

CONDENSER

COMPRESSOR UNIT

REFRIGERATION SYSTEM

HEATING SYSTEM  INDUR.  COIN.

WATER SYSTEM  HUBBARD  BRONZE

SEWER

RESIDENTIAL FEE

PERMIT FEE

NO.	REV.	DUPL.	TOTAL FEES	HEAD & HOV. FEE	BLD. EX. FEE	COUNTY FEE	ELEC. FEE	PLUMB. FEE
1	1	1	21.00					21.00

LOT SIZE	JOB ADDRESS	OWNER
300 x 100	23200 Terminal	Hydro Conduit
PLAN CHECK FEE	UNIT OF BUILDING	DATE
5-1	add Flg. & Sewage System	4-23-68
CHECKED BY	CONTRACTOR	DISTRICT P.C.
R.M.B.	Hydro Conduit	N 35 1
MECHANICAL FEE	UNIT VALUE	OFFICE
5-1	1500.00	3
CONSTRUCTION FEE	LOCAL DESCRIPTION	
5-1	For Flg. & Sew. Syst	
ELECTRICAL FEE		159780
5-1		SUPP. TO PERMIT
PLUMBING FEE		
21.00		
<b>TOTAL FEES</b>		<b>\$ 21.00</b>

CASH  CHECK

RECEIVED BY

DATE

INFORMATION

THIS PERMIT SHALL BECOME VOID IF WORK IS NOT COMMENCED WITHIN 90 DAYS. CESSATION OF WORK FOR 120 DAYS SHALL ALSO CAUSE PERMIT TO BECOME VOID.

I HEREBY AGREE THAT ALL WORK IN CONNECTION WITH THIS PERMIT WILL BE DONE IN ACCORDANCE WITH THE LAWS OF RIVERSIDE COUNTY AND THE STATE OF CALIFORNIA. I ALSO AGREE TO CARRY COMPENSATION INSURANCE UPON MY EMPLOYEES. COMPLIANCE WITH LAWS OF THE STATE OF CALIFORNIA COVERING CONTRACTORS IS ALSO GUARANTEED.

OWNER	CONTRACTOR
Hydro Conduit Corp.	Charles R. ... Corp.
ADDRESS	ADDRESS
23200 Terminal	P.O. Box 549
735-2470	735-2479
TEL. NO.	TEL. NO.
City of Calif.	City of Calif.
	LICENSE NO.

DEPARTMENT OF BUILDING & SAFETY  
COUNTY OF RIVERSIDE

FIELD ✓

CONSTRUCTION ESTIMATE		ELECTRICAL FEES		PLUMBING FEES	
NO.	FEES	NO.	FEES	NO.	FEES
1	POLE				
2	WIRE				
3	TRANS. 450/				
4	ON T. 3LW.				
5	MOTOR	N.P.			
6	MOTOR	N.P.			
7	MOTOR	N.P.			
8	MOTOR	N.P.			
9	MOTOR	N.P.			
10	MOTOR	N.P.			
11	RYOTUMER				
12	OUTLETS				
13	SUBPANEL				
14	RANGE AND/OV OVEN				
15	WATER HEATER				
16	SPACE HEATER				
17	CONSTRUCTION PILE				
18	SERVICE ENTRANCE				
19	RECID. 1/2 NO. 11				
20	GARAGE 1/2 NO. 11				
21	PERMIT FEE				

159780	PERM. FEE	CONSTR. FEE	ELEC. FEE	PLUMB. FEE
--------	-----------	-------------	-----------	------------

LOT SIZE: 100' x 100'    USE: RES.    JOB ADDRESS: 735-24th St.    OWNER: [Signature]

MECHANICAL FEE: [Blank]    ELECTRICAL FEE: [Blank]    PLUMBING FEE: [Blank]

TOTAL FEES: \$ 159780

RECEIVED BY: [Signature]    DATE: 11-30-68

THIS PERMIT SHALL BECOME VOID IF WORK IS NOT COMMENCED WITHIN 90 DAYS. CESSATION OF WORK FOR 120 DAYS SHALL ALSO CAUSE PERMIT TO BECOME VOID.

I HEREBY AGREE THAT ALL WORK IN CONNECTION WITH THIS PERMIT WILL BE DONE IN ACCORDANCE WITH THE LAWS OF RIVERSIDE COUNTY AND THE STATE OF CALIFORNIA. I ALSO AGREE TO CARRY COMPENSATION INSURANCE UPON MY EMPLOYEES. COMPLIANCE WITH LAWS OF THE STATE OF CALIFORNIA COVERING CONTRACTORS IS ALSO GUARANTEED.

OWNER	CONTRACTOR
735-24th St.	[Signature]
735-24th St.	[Signature]
735-24th St.	735-24th St.
735-24th St.	735-24th St.
735-24th St.	735-24th St.



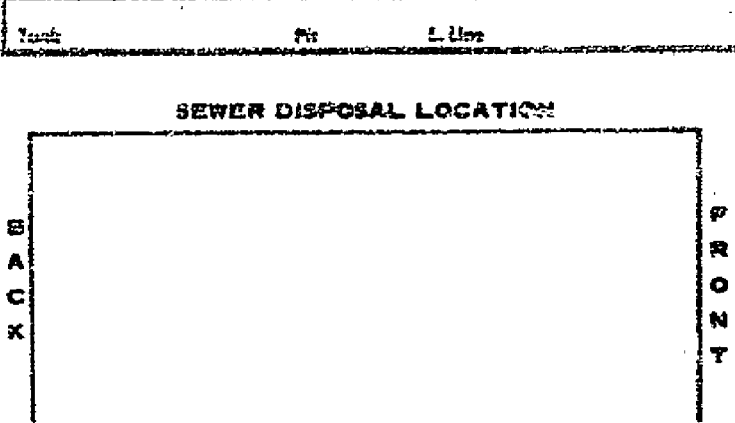
NO.	DESCRIPTION	DATE	INSPECTOR
<b>Mechanical Approvals</b>			
1	Plan		
2	Shop Details		
3	Field Checks		
4	Final		
5	Plan		
6	Shop Details		
7	Field Checks		
8	Final		
9	Plan		
10	Shop Details		
11	Field Checks		
12	Final		
13	Plan		
14	Field	4-20-69	Overholtzer

NO.	DESCRIPTION	DATE	INSPECTOR
<b>Mechanical Approvals</b>			
35	Refrigeration System		
36	Plenums & Ducts		
37	Furnace Controls		
38	Inlets & Outlets		
39	Combustion Air		
40	Compressor		
41	Appl. Cleanliness		
42	Fire Detector		
43	Smoke Detection Device		
44	Commercial Hood		
45	Final		

NO.	DESCRIPTION	DATE	INSPECTOR
<b>PLUMBING APPROVALS</b>			
15	Ground Plans		
16	Water Piping		
17	Rough Plumb		
18	Vents		
19	Sewage Disposal		
20	Sevier		
21	Water Heater		
22	Water Softener		
23	Water Service		
24	Gas Test		
25	Final		

NO.	DESCRIPTION	DATE	INSPECTOR
<b>PROGRESS CHECKS</b>			
			<i>Residential Inspector</i>

NO.	DESCRIPTION	DATE	INSPECTOR
<b>ELECTRICAL APPROVALS</b>			
26	Power Pole		
27	Conduit		
28	Service Entrance		
29	Wiring		
30	Fixtures		
31	Service		
32	Final		



INSIDE   
  OUTSIDE   
  KEY



House  
 Land Use Div.   
 Road Dept.   
 Health Dept.   
 Other Dept.   
 Building Dept.

**NOTICE: THIS IS NOT A BUILDING PERMIT**

**APPLICATION TO CONSTRUCT**  
**DEPARTMENT OF BUILDING AND SAFETY**  
**COUNTY OF RIVERSIDE**

Dist. Office RIVERSIDE  
 Permit No. \_\_\_\_\_  
 Del. Date: \_\_\_\_\_  
 Applicant: 3300 Francis Cal Canyon  
 Address: 3300 Francis Cal Canyon  
 City: Canyon, Calif.  
 Phone: 725-5449

I (we) the undersigned, hereby certify and acknowledge that I (we) have read the application and agree that if City and Gator, and Sewing, and/or Dedication of right of way is required by the County of Riverside, the Riverside County Department of Building and Safety shall not make a Final Inspection until said requirements have been met. I am also aware that no work is to be done within the County R/W without an encroachment permit.

NOW, therefore, it is agreed that I (we) will not occupy said property and will not cause said property to be occupied until I (we) have complied with all laws of the County of Riverside and the State of California governing said property.

DATE 4-23-68 SIGNATURE OF OWNER [Signature]

Approval by Signatures from the Following Departments Listed Below  
 Must Be Obtained Prior to the Issuance of a Construction Permit.

Location of Job 3300 Francis Cal Canyon Rd. USE OF STRUCTURE  
 Legal Description of Property 3300 Francis Cal Canyon Rd. SINGLE FAMILY  DUPLEX   
1.5 MGW APARTMENTS  AGRIC.   
 NO. OF SUBMITTED PLANS 3 TYPE OF CONSTRUCTION COMMERCIAL  INDUSTRIAL   
 ADDITIONAL PLOT PLANS \_\_\_\_\_ Area Toilet & Wild Piping ALTERATIONS   
 CASE NO. \_\_\_\_\_  
 NO. OF PARKING SPACES REQUIRED \_\_\_\_\_ NO. OF BUILDINGS NOW EXISTING Separat.  
 ZONE M-2 SETBACKS FRONT 100' SIDE 100' REAR 100'  
 IF 1 - 10 GRADE OR MORE, TOPOGRAPHIC PLOT PLAN REQUIRED. YES  NO  RECEIVED    
 SETBACK ORDINANCE \_\_\_\_\_ FEET REQUIRED ON \_\_\_\_\_ STREET  
 DATE 4-23-68 SIGNATURE OF LAND USE OFFICIAL [Signature]

DEDICATION REQUIRED: YES  NO  NO. OF FEET \_\_\_\_\_  
 CURB AND GUTTER REQUIRED: YES  NO  \_\_\_\_\_ STREET  
 THE ABOVE CONSTRUCTION? YES  NO   
 CAN CURB AND GUTTER FEASIBLY BE INSTALLED? YES  NO   
 HAS AN ACCEPTABLE APPLICATION BEEN MADE FOR ENCROACHMENT PERMIT FOR DRIVEWAY AND STREET IMPROVEMENT? YES  NO   
 DATE \_\_\_\_\_ SIGNATURE OF ROAD DEPT. OFFICIAL \_\_\_\_\_

RESIDENTIAL SEWAGE DISPOSAL \_\_\_\_\_  
 COMMERCIAL SEWAGE \_\_\_\_\_  
 FOOD ESTABLISHMENT \_\_\_\_\_ SWIMMING POOLS PUBLIC \_\_\_\_\_

BLDG. DEPT. \_\_\_\_\_ GRADING PERMIT REQUIRED \_\_\_\_\_ PLAN CHECK \_\_\_\_\_  
 FLOOD CONTROL \_\_\_\_\_ WATER POLLUTION \_\_\_\_\_  
 AIR POLLUTION \_\_\_\_\_ DIV OF HWY. \_\_\_\_\_

REMARKS: \_\_\_\_\_  
 YOUR PROPERTY MAY BE SUBJECT TO FLOOD. RIVERSIDE COUNTY ASSUMES NO RESPONSIBILITY IN EVENT OF FLOOD.

LAND USE DIVISION  
 BUILDING AND SAFETY  
 ROAD DEPARTMENT  
 HEALTH DEPT.  
 OTHER DEPARTMENTS







DEPARTMENT OF BUILDING & SAFETY

COUNTY OF RIVERSIDE

HEADQUARTERS

ELECTRICAL FEES		PLUMBING FEES	
NO.		NO.	
10	PLUMB	10	PLUMB
20	PLUMB	20	PLUMB
30	PLUMB	30	PLUMB
40	PLUMB	40	PLUMB
50	PLUMB	50	PLUMB
60	PLUMB	60	PLUMB
70	PLUMB	70	PLUMB
80	PLUMB	80	PLUMB
90	PLUMB	90	PLUMB

STATED VALUATION \$5200

MECHANICAL FEES

HEAT SYSTEM  FAN  EVAP. COOL  HOOD  
 APPLIANCE  
 AIR CONDITIONING UNIT  
 AIR HANDLING UNIT  
 RANGE HOOD/EXH. SYSTEM  
 WATER HEATER  
 SPACE HEATER  
 EXHAUSTION FAN  
 INSULATED ENTRANCE  
 HOUSE SINK  
 GARAGE SINK  
 PERMIT FEE

WASH-TUB  
 FLOOR DRAIN  
 WATER CLOSET  
 WASHING MACHINE  
 WASH-TUB (DISH)  
 WASTE DISPOSAL  
 LAUNDRY TUB  
 KITCHEN SINK  
 WASH CLOSET  
 LAVATORY  
 SHOWER  
 BATH TUB  
 WATER HEATER  
 SEWAGE DISPOSAL  
 HOUSE SEWER  
 GAS PIPING  
 PERMIT FEE

PLAN CHECK FEE	10.50	MECHANICAL FEE	10.50	ELECTRICAL FEE	10.50	PLUMBING FEE	10.50
----------------	-------	----------------	-------	----------------	-------	--------------	-------

KEY BACK	100	100	100	100			
PLAN CHECK FEE	10.50	MECHANICAL FEE	10.50	ELECTRICAL FEE	10.50	PLUMBING FEE	10.50
TOTAL FEES	42.00						

JOB ADDRESS: 23200 Temescal  
 USE OF BUILDING: Ring & Can Shop Bldg.  
 PROJECT NUMBER: 159784  
 SUPP. TO PERMIT: Plan Check Only


THIS PERMIT SHALL BECOME VOID IF WORK IS NOT COMMENCED WITHIN 60 DAYS. CESSATION OF WORK FOR 120 DAYS SHALL ALSO CAUSE PERMIT TO BECOME VOID.  
 I HEREBY AGREE THAT ALL WORK IN CONNECTION WITH THIS PERMIT WILL BE DONE IN ACCORDANCE WITH THE LAWS OF RIVERSIDE COUNTY AND THE STATE OF CALIFORNIA. ALSO AGREE TO CARRY COMPENSATION INSURANCE UPON MY EMPLOYEES. COMPLIANCE WITH LAWS OF THE STATE OF CALIFORNIA COVERING CONTRACTORS IS ALSO GUARANTEED.

OWNER	Hydro Condor Shop	CONTRACTOR	James Reger Corp
ADDRESS	23200 Temescal Exp. Rd. Box 549	ADDRESS	
TEL. NO.	735-2420	TEL. NO.	735-5249
	James Reger		James Reger





OPERATION	DATE	INSPECTOR	NO.	OPERATION	DATE	INSPECTOR
MECHANICAL APPROVALS				MECHANICAL APPROVALS		
			33	Ventilator System		
			34	Pipes & Ducts		
1			35	Furnace Comp. Int.		
2			36	Intake & Outputs		
3			37	Combustion Air		
4			38	Compressor		
5			39	Appl. Efficiency		
6			40	Tire Damage		
7			41	Smoke Detection Device		
8			42	Commercial Hood		
9			43	Final		
PLUMBING APPROVALS				PROGRESS CHECKS		
10						
11						
12						
13						
14						
15						
16						
17						
18						
19						
20						
21						
22						
23						
24						
25						
26						
27						
28						
29						
30						
31						
32						
ELECTRICAL APPROVALS				SEWER DISPOSAL LOCATION		
26						
27						
28						
29						
30						
31						
32						





DEPARTMENT OF BUILDING & SAFETY  
COUNTY OF RIVER SIDE

HEADQUARTERS

CONSTRUCTION ESTIMATE		ELECTRICAL FEES		PLUMBING FEES	
NO.	FEES	NO.	FEES	NO.	FEES
50 Ft. 0					
50 Ft. 0					
50 Ft. 0		136547	5159833	1131	1131
50 Ft. 0		POLES			
50 Ft. 0		WIRING			
50 Ft. 0		TRAYS			
50 Ft. 0		CONDUIT			
50 Ft. 0		MOTOR	H.P.		
50 Ft. 0		MOTOR	H.P.		
50 Ft. 0		MOTOR	H.P.		
50 Ft. 0		MOTOR	H.P.		
50 Ft. 0		MOTOR	H.P.		
50 Ft. 0		MOTOR	H.P.		
50 Ft. 0		PICTURES			
50 Ft. 0		OUTLETS			
50 Ft. 0		BUS-PANEL			
50 Ft. 0		RANGE AND/OR OVEN			
50 Ft. 0		WATER HEATER			
50 Ft. 0		SPACE HEATER			
50 Ft. 0		EXHAUSTION HOLE			
50 Ft. 0		SERVICE ENTRANCE			
50 Ft. 0		RESID. 12 SQ. FT.			
50 Ft. 0		COMM. 12 SQ. FT.			
50 Ft. 0		PERMIT FEE			

ESTIMATED VALUATION \$ 400.00

MECHANICAL FEES

AIR SYSTEM  FAN  EVAP. COOL  HOOD  
 APPLIANCE  
 FLOOR  WALL  FLOOR  SUSPENDED  
 AIR HANDLING UNIT  
 GAS PIPE  NATURAL  L.P.G.  OIL  
 REFRIGERATION  
 APPLIANCE VENT  
 EXHAUSTION SYSTEM  
 EXHAUSTION SYSTEM  INDUS.  COMM.  
 HEATING SYSTEM  FURNACE  RADIANT  
 BOILER  
 RESIDENTIAL PER  
 COMMERCIAL PER

DRAINAGE PIPING  
 WIRING SYSTEM  
 UNITS  
 WATER PIPING  
 FLOOR DRAIN  
 WATER SUPPLY  
 WASHING MACHINE  
 CASHIER BIPODAL  
 LAUNDRY TUB  
 KITCHEN SINK  
 WATER CLOSET  
 LAVATORY  
 SHOWER  
 BATH TUB  
 WATER HEATER  
 SEWAGE DISPOSAL  
 HOUSE SEWER  
 GAS PIPING  
 PERMIT FEE

PERMIT NO. 159836	REV. CODE 6.00	TOY. FEE	LAND & WELT. FEE	PL. CR. FEE	CONDT. FEE	ELEC. FEE	PLUMB. FEE
-------------------	----------------	----------	------------------	-------------	------------	-----------	------------

SET BACK 100' 100' 100'  
 LOT SIZE  
 JOB #  
 JOB ADDRESS 23200 Temescal  
 OWNER Hydro Condur

PLAN CHECK FEE M-3  
 MECHANICAL FEE R.W.B.  
 CONSTRUCTION FEE 6.00  
 ELECTRICAL FEE  
 PLUMBING FEE

USE OF BUILDING OIL TANK  
 COMMUNITY EL CERRITO N 10 1  
 VALUATION 800.00  
 OFFICE 2  
 PERMIT NUMBER 159836  
 SUPP. TO PERMIT

TOTAL FEES \$ 6.00  
 DATE ISSUED  
 CHECKED BY  
 APPROVED BY  
 TITLE  
 INFORMATION

THIS PERMIT SHALL BECOME VOID IF WORK IS NOT COMMENCED WITHIN 60 DAYS. CESSATION OF WORK FOR 120 DAYS SHALL ALSO CAUSE PERMIT TO BECOME VOID.  
 I HEREBY AGREE THAT ALL WORK IN CONNECTION WITH THIS PERMIT WILL BE DONE IN ACCORDANCE WITH THE LAWS OF RIVER-SIDE COUNTY AND THE STATE OF CALIFORNIA. I ALSO AGREE TO CARRY COMPENSATION INSURANCE UPON MY EMPLOYEES. COMPLIANCE WITH LAWS OF THE STATE OF CALIFORNIA COVERING CONTRACTORS IS ALSO GUARANTEED.

OWNER Hydro Condur Corp. 23200 Temescal 735-2420	CONTRACTOR Steven's Rogers Corp. 23200 Temescal 735-5249
ADDRESS	ADDRESS
TEL. NO.	TEL. NO.
LICENSE NO.	LICENSE NO.

DEPARTMENT OF BUILDING & SAFETY

COUNTY OF RIVERSIDE

FIELD ✓

CONSTRUCTION ESTIMATE

ELECTRICAL FEES

PLUMBING FEES

NO.	CONSTRUCTION ESTIMATE	NO.	ELECTRICAL FEES	NO.	PLUMBING FEES
	Sq. Ft. 0				
	Sq. Ft. 0				
	Sq. Ft. 0				
	Sq. Ft. 0		POLES		
	Sq. Ft. 0				DRAINAGE PIPING
	Sq. Ft. 0		TRANS. AND/OR		DRAINING PEGS/TIM
	Sq. Ft. 0		OR T. CLK.		URINAL
	Sq. Ft. 0		MOTOR	N.P.	WATER PIPING
	Sq. Ft. 0		MOTOR	N.P.	FLOOR DRAIN
	Sq. Ft. 0		MOTOR	N.P.	WATER SOFTENER
	Sq. Ft. 0		MOTOR	N.P.	WASHER (AUT.) (DISH)
	Sq. Ft. 0		MOTOR	N.P.	GARBAGE DISPOSAL
	Sq. Ft. 0		MOTOR	N.P.	LAUNDRY TRAY
	Sq. Ft. 0		MOTOR	N.P.	KITCHEN SINK
	Sq. Ft. 0		MOTOR	N.P.	WATER CLOSET
	Sq. Ft. 0		MOTOR	N.P.	LAVATORY
	Sq. Ft. 0		MOTOR	N.P.	SHOWER
	Sq. Ft. 0		MOTOR	N.P.	BATH TUB
	Sq. Ft. 0		MOTOR	N.P.	WATER HEATER
	Sq. Ft. 0		MOTOR	N.P.	SEWAGE DISPOSAL
	Sq. Ft. 0		MOTOR	N.P.	HOUSE SEWER
	Sq. Ft. 0		MOTOR	N.P.	GAS PIPING
	Sq. Ft. 0		MOTOR	N.P.	PERMIT FEE

ESTIMATED VALUATION \$ 800.00

MECHANICAL FEES

HEAT SYSTEM  FAN  EVAP. COOL.  HOOD  
 APPLIANCE  
 FURNACE  UNIT  WALL  FLOOR  SUSPENDED  
 AIR HANDLING UNIT  
 GAS PIPE  NATURAL  L.P.G.  OIL  
 CONDENSER  INS.  NO  
 APPLIANCE TEST  
 TRANSPORT SYSTEM  S.T.U.  
 HEATER FOR DOMESTIC  RESID.  COMM.  
 HEATING SYSTEM  FORCED  GRAVITY  
 BOILER  S.T.U.  
 RESIDENTIAL FEE  COMM. FEE  
 PERMIT FEE

RANGE AND/OR OVEN  
 WATER HEATER  
 SPACE HEATER  
 CONSTRUCTION POLE  
 SERVICE ENTRANCE  
 RESID. 12 SQ. FT.  
 GARAGE 10 SQ. FT.  
 PERMIT FEE

133036	PER.	BDL.	TOTAL FEE	HOIST & WIND FEE	PLC. CR. FEE	CONSTR. FEE	ELEC. FEE	PLUMB. FEE
			6.00			6.00		

SET EXES. LOT SIZE VAC B JOB ADDRESS ORDER  
 100' 100' 100' 3300A Temescal Hydro Corridor

PLAN CHECK FEE M-3  
 CHECKED BY R.W.B. EL Correo N 10 1 VALUATION 800.00 OFFICE 2

MECHANICAL FEE  
 CONSTRUCTION FEE 6.00  
 ELECTRICAL FEE  
 PLUMBING FEE

PLAN CHECKER D. Drake  
 BOND \$ 482311-6-68  
 PERMIT NUMBER 159836

TOTAL FEES \$ 6.00

CASH CHECK M.O. N.C.  
 PAYEE'S BY INFORMATION

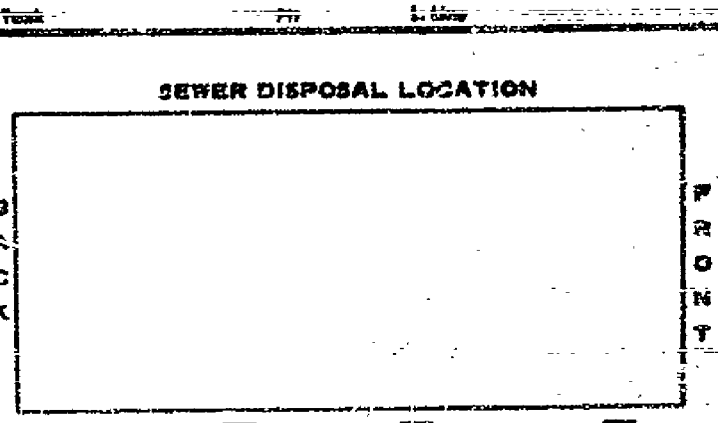
THIS PERMIT SHALL BECOME VOID IF WORK IS NOT COMMENCED WITHIN 60 DAYS. CESSATION OF WORK FOR 120 DAYS SHALL ALSO CAUSE PERMIT TO BECOME VOID.  
 I HEREBY AGREE THAT ALL WORK IN CONNECTION WITH THIS PERMIT WILL BE DONE IN ACCORDANCE WITH THE LAWS OF RIVERSIDE COUNTY AND THE STATE OF CALIFORNIA. I ALSO AGREE TO CARRY COMPENSATION INSURANCE UPON MY EMPLOYEES. COMPLIANCE WITH LAWS OF THE STATE OF CALIFORNIA COVERING CONTRACTORS IS ALSO GUARANTEED.

OWNER: [Signature]  
 CONTRACTOR: [Signature]  
 ADDRESS: [Address]  
 TEL. NO.: 735-2120  
 LICENSE NO.: 135-52117

OPERATION	DATE	INSPECTOR	NO.	OPERATION	DATE	INSPECTOR
<b>BUILDING APPROVALS</b>				<b>MECHANICAL APPROVALS</b>		
1			33	Ven. Inlet System		
2			34	Plenums & Ducts		
3			35	Furnace Complet.		
4			36	Inlets & Outlets		
5			37	Combustion Air		
6			38	Compressor		
7			39	Appl. Clearance		
8			40	Fire Damper		
9			41	Smoke Detention Device		
10			42	Commercial Hood		
11			43	Final		
12			44			
13						
14						
<b>PLUMBING APPROVALS</b>				<b>PROGRESS CHECKS</b>		
15						
16						
17						
18						
19						
20						
21						
22						
23						
24						
25						
<b>ELECTRICAL APPROVALS</b>				<b>SEWER DISPOSAL LOCATION</b>		
26						
27						
28						
29						
30						
31						
32						

11-6-68 *Resident Inspector*

*Resident Inspector*  
*on file*



INSIDE  OUTSIDE  KEY

DEPARTMENT OF BUILDING & SAFETY  
COUNTY OF RIVERSIDE

HEADQUARTERS

CONSTRUCTION ESTIMATE		ELECTRICAL FEES		PLUMBING FEES	
NO.		NO.		NO.	
1	Sq. Ft. 0				
2	Sq. Ft. 0				
3	Sq. Ft. 0	156548	5159837	11381	120
4	Sq. Ft. 0				
5	Sq. Ft. 0				
6	Sq. Ft. 0				
7	Sq. Ft. 0				
8	Sq. Ft. 0				

ESTIMATED VALUATION IS **2900.00**

MECHANICAL FEES

VENT SYSTEM  FAN  EVAP. COOL  ROOF APPLIANCE

REFRIG.  UNIT  WALL  FLOOR  SUSPENDED

AIR HANDLING UNIT

DAS WIRE  RAYONAL  C.R.B.  OIL

COMPRESSOR \_\_\_\_\_ HP

APPLIANCE VENT

ADSORPTION SYSTEM \_\_\_\_\_ S.T.V.

REGENERATOR DOMESTIC  RESID.  COMM.

HEATING SYSTEM  FORCED  GRAVITY

BUILDING \_\_\_\_\_ S.F.V.

RESIDENTIAL PER. \_\_\_\_\_ S.F.S. \_\_\_\_\_ D

PERMIT FEE

WIRE

MOTOR H.P.

MOTOR H.P.

MOTOR H.P.

MOTOR H.P.

MOTOR H.P.

PICTURES

OUTLETS

DUST PANEL

RAISE AND/OR OVER

WATER HEATER

SPACE HEATER

CONSTRUCTION MOLD

SERVICE ENTRANCE

RESID. 18 SQ. FT.

SARAGE 32 SQ. FT.

PERMIT FEE

CHAINPIPE PIPING

BRIERING FOUNTAIN

GENERAL

WATER PIPING

FLOOD DRALE

WATER SEPTENCE

WASHER (AUTO) (DISH)

SARAGE DISPOSAL

LAVATORY TRAY

SITCHEN SINK

WATER CLOSET

LAVATORY

SHOWER

BATH TUB

WATER HEATER

SEWAGE DISPOSAL

HOUSE SEWER

GAS PIPING

PERMIT FEE

PERMIT NO. <b>159837</b>	PER. <b>12.00</b>	CONST. FEE <b>12.00</b>	ELEC. FEE	PLUMB. FEE
--------------------------	-------------------	-------------------------	-----------	------------

LOT SIZE **1.18** LOT **181** JOB ADDRESS **23200 Temescal Hydro Conduit**

USE OF BUILDING **M-3 PIPE TILER**

COMMUNITY **RIVERSIDE** DISTRICT **EL CERRITO N 10** UNITS **1** VALUATION **2900.00**

LEGAL DESCRIPTION **Por Sec. 35 45 R6W** PERMIT NUMBER **159837**

PERMIT CHECKED **D. Debe** PLANNING NO. **4831** FINAL DATE

**TOTAL FEES \$ 12.00**

THIS PERMIT SHALL BECOME VOID IF WORK IS NOT COMMENCED WITHIN 60 DAYS. CESSATION OF WORK FOR 120 DAYS SHALL ALSO CAUSE PERMIT TO BECOME VOID.

I HEREBY AGREE THAT ALL WORK IN CONNECTION WITH THIS PERMIT WILL BE DONE IN ACCORDANCE WITH THE LAWS OF RIVERSIDE COUNTY AND THE STATE OF CALIFORNIA. I ALSO AGREE TO CARRY COMPENSATION INSURANCE UPON MY EMPLOYEES. COMPLIANCE WITH LAWS OF THE STATE OF CALIFORNIA COVERING CONTRACTORS IS ALSO GUARANTEED.

OWNER **Hydro Conduit Corp.** CONTRACTOR **Stannis Ragan Corp.**

ADDRESS **23200 Temescal Ave. P.O. Box 5149**

TEL. NO. **735-2420** TEL. NO. **735-6249**

**Conroy Const.** **Conroy Const.**

LICENSE NO.

DEPARTMENT OF BUILDING & SAFETY

COUNTY OF RIVERSIDE

FIELD

CONSTRUCTION ESTIMATE

ELECTRICAL FEES

PLUMBING FEES

Sq. Ft. @	NO.	NO.
Sq. Ft. @	POLE	
Sq. Ft. @	SIGN	SEWER PIPING
Sq. Ft. @	TRANS. AND/OR T. CLK.	RAINING FOUNTAIN
Sq. Ft. @	MOTOR	MURAL
Sq. Ft. @	MOTOR	WATER PIPING
Sq. Ft. @	MOTOR	FLOOR DRAIN
Sq. Ft. @	MOTOR	WATER SOUTER
Sq. Ft. @	MOTOR	WASHES (AUTO) (SIGN)
	PICTURES	GARBAGE DISPOSAL
	OUTLETS	LAUNDRY TRAY
	SUB-PANEL	KITCHEN SINK
	RANGE AND/OR OVEN	WATER CLOSET
	WATER HEATER	LABATORY
	SPACE HEATER	SHOWER
	CONSTRUCTION POLE	BATH TUB
	SERVICE ENTRANCE	WATER HEATER
	RESID. 10 SQ. FT.	GARBAGE DISPOSAL
	GARAGE 1/2 SQ. FT.	HOUSE SEWER
	PERMIT FEE	GAS PIPING
		PERMIT FEE

ESTIMATED VALUATION \$ 2900.00

MECHANICAL FEES

VENT SYSTEM  FAN  CYCL. COOL  HOOD  
 REFRIG.  DRY  WALL  FLOOR  SUSPENDED  
 AIR HANDLING UNIT  
 GAS PIPE:  NATURAL  L.P.G.  OIL  
 CONDENSER: \_\_\_\_\_ HP  
 REFRIGERANT VENT  
 ABSORPTION SYSTEM \_\_\_\_\_ S.T.U.  
 INDICATOR DOMESTIC:  INCH.  1/2 INCH.  
 HEATING SYSTEM:  FORCED  GRAVITY  
 BOILER \_\_\_\_\_ S.T.U.  
 RESIDENTIAL FEE \_\_\_\_\_ SQ. FT. \_\_\_\_\_  
 PERMIT FEE

RANGE AND/OR OVEN  
 WATER HEATER  
 SPACE HEATER  
 CONSTRUCTION POLE  
 SERVICE ENTRANCE  
 RESID. 10 SQ. FT.  
 GARAGE 1/2 SQ. FT.  
 PERMIT FEE

PERMIT NUMBER	REV. DEL.	TOTAL FEES	SEAL & VENT FEE	PL. CR. FEE	CONRT. FEE	ELCC. FEE	PLUMB. FEE
159837		12.05			12.05		

LOT SIZE: 100' x 150' x 100'  
 LOT AREA: 15000  
 USE: M-3  
 23200 Temescal Hydea Condo  
 PIPE TILER  
 CHECKED BY: R. M. B. EL CERRITO N 10 1  
 COMMUNITY: EL CERRITO N 10 1  
 DISTRICT: F.C.  
 UNITS: 1  
 VALUATION: 2900.00  
 OFFICE: 159837  
 PERMIT NUMBER: 159837  
 GROUP: \_\_\_\_\_ TYPE: \_\_\_\_\_ LEGAL DESCRIPTION: POR SEC 135 145 ROW  
 SPEC. INSP.: \_\_\_\_\_  
 PLUMBING FEE: \_\_\_\_\_  
 PLUMBING CHECKER: Drake  
 BOND \$: \_\_\_\_\_ BOND CASH: \_\_\_\_\_ PLAS FILE # 482  
 FISCAL DATE: 11-6-68  
 INSPECTOR: R. M. B.

TOTAL FEES \$ 12.05

RECEIVED BY: \_\_\_\_\_  
 CHECKED BY: \_\_\_\_\_  
 M.O. \_\_\_\_\_ N.C. \_\_\_\_\_  
 SEWAGE SYSTEM: \_\_\_\_\_

THIS PERMIT SHALL BECOME VOID IF WORK IS NOT COMMENCED WITHIN 90 DAYS. CESSATION OF WORK FOR 120 DAYS SHALL ALSO CAUSE PERMIT TO BECOME VOID.  
 I HEREBY AGREE THAT ALL WORK IN CONNECTION WITH THIS PERMIT WILL BE DONE IN ACCORDANCE WITH THE LAWS OF RIVERSIDE COUNTY AND THE STATE OF CALIFORNIA. I ALSO AGREE TO CARRY COMPENSATION INSURANCE UPON MY EMPLOYEES. COMPLIANCE WITH LAWS OF THE STATE OF CALIFORNIA COVERING CONTRACTORS IS ALSO GUARANTEED.

OWNER: \_\_\_\_\_ CONTRACTOR: \_\_\_\_\_  
 ADDRESS: 23200 Temescal Hydea Condo #101  
 TEL. NO.: 735-7111  
 ADDRESS: \_\_\_\_\_ CONTRACTOR: \_\_\_\_\_  
 TEL. NO.: 735-5249  
 LICENSE NO.: \_\_\_\_\_



Route

Land Use Div.   
Road Dept.   
Health Dept.   
Other Dept.   
Building Dept.

NOTICE: THIS IS NOT A BUILDING PERMIT

APPLICATION TO CONSTRUCT  
DEPARTMENT OF BUILDING AND SAFETY  
COUNTY OF RIVERSIDE

Dist. Office Riverside

Permit No. \_\_\_\_\_

Del. Date \_\_\_\_\_

Contractor 2057 ...  
Address 2057 ...  
City Colton, Calif. City \_\_\_\_\_  
Phone 715-2820 Phone \_\_\_\_\_

Contractor John ...  
Address 1001549  
City Colton, Calif. City \_\_\_\_\_  
Phone 715-5249 Phone \_\_\_\_\_

I (we) the undersigned, hereby certify and acknowledge that I (we) have read the application and agree that if Curb and Gutter, and Parking, and/or Dedication of right of way is required by the County of Riverside, the Riverside County Department of Building and Safety shall not make a Final Inspection until said requirements have been met. I am also aware that no work is to be done within the County R/W without an encroachment permit.

HOW, therefore, it is agreed that I (we) will not occupy said property and will not cause said property to be occupied until I (we) have complied with all laws of the County of Riverside and the State of California governing said property.

DATE 4-23-68 SIGNATURE OF OWNER W. H. ...

Approval by Signature from the Following Departments Listed Below  
Must Be Obtained Prior to the Issuing of a Construction Permit.

Location of Job 23-250 Tearescal Canyon Rd  
Legal Description of Property Per 506 35  
77.5 R & W.  
NO. OF SUBMITTED PLANS 2  
ADDITIONAL PLOT PLANS \_\_\_\_\_  
CASE NO. \_\_\_\_\_

USE OF STRUCTURE  
SINGLE FAMILY  DUPLEX   
APARTMENTS  AGRIC.   
COMMERCIAL  INDUSTRIAL   
ALTERATIONS

NO. OF PARKING SPACES REQUIRED \_\_\_\_\_ NO. OF BUILDINGS NOW EXISTING \_\_\_\_\_  
ZONE RT-3 SETBACKS FRONT 100 SIDE 100 REAR 100

IF 1.40 GRADE OR MORE, TOPOGRAPHIC PLOT PLAN REQUIRED. YES  NO  RECEIVED  FW

SETBACK ORDINANCE \_\_\_\_\_ OF \_\_\_\_\_ FEET REQUIRED ON \_\_\_\_\_ STREET  
DATE 4-23-68 SIGNATURE OF LAND USE OFFICIAL R. W. ...

DEDICATION REQUIRED: YES  NO  NO. OF FEET \_\_\_\_\_  
CURB AND GUTTER REQUIRED: YES  NO  \_\_\_\_\_ STREET  
THE ABOVE CONSTRUCTION? YES  NO   
CAN CURB AND GUTTER FEASIBLY BE INSTALLED? YES  NO   
HAS AN ACCEPTABLE APPLICATION BEEN MADE FOR ENCROACHMENT PERMIT FOR DRIVEWAY AND STREET IMPROVEMENT? YES  NO   
DATE \_\_\_\_\_ SIGNATURE OF ROAD DEPT. OFFICIAL \_\_\_\_\_

RESIDENTIAL SEWAGE DISPOSAL \_\_\_\_\_  
COMMERCIAL SEWAGE \_\_\_\_\_  
FOOD ESTABLISHMENT \_\_\_\_\_ SWIMMING POOLS PUBLIC \_\_\_\_\_

BLDG. DEPT. \_\_\_\_\_ GRADING PERMIT REQUIRED \_\_\_\_\_ PLAN CHECK \_\_\_\_\_  
FLOOD CONTROL \_\_\_\_\_ WATER POLLUTION \_\_\_\_\_  
AIR POLLUTION \_\_\_\_\_ DIV OF HWY. \_\_\_\_\_

REMARKS: \_\_\_\_\_  
YOUR PROPERTY MAY BE SUBJECT TO FLOOD. RIVERSIDE COUNTY ASSUMES NO RESPONSIBILITY IN EVENT OF FLOOD.



DEPARTMENT OF BUILDING & SAFETY  
COUNTY OF RIVERSIDE

HEADQUARTERS

CONSTRUCTION ESTIMATE				ELECTRICAL FEES				PLUMBING FEES			
Sq. Ft. @		NO.		NO.		NO.		NO.		NO.	
159838		159838		159838		159838		159838		159838	
ESTIMATED VALUATION \$ 5240.00		MECHANICAL FEES		ELECTRICAL FEES		ELECTRICAL FEES		PLUMBING FEES		PLUMBING FEES	
VENT SYSTEM <input type="checkbox"/> FAN <input type="checkbox"/> EXHA. COOL <input type="checkbox"/> GOOD APPLIANCE FURNACE <input type="checkbox"/> UNIT <input type="checkbox"/> WALL <input type="checkbox"/> FLOOR <input type="checkbox"/> SUBCROSS AIR HANDLING UNIT GAS BURN <input type="checkbox"/> NATURAL <input type="checkbox"/> L.P.G. <input type="checkbox"/> OIL BOILER/GEAR <input type="checkbox"/> HP APPLIANCE VENT ABSORPTION SYSTEM <input type="checkbox"/> B.T.U. INSULATOR COMPOSITE <input type="checkbox"/> INDUS. <input type="checkbox"/> COMMER. HEATING SYSTEM <input type="checkbox"/> FORCED <input type="checkbox"/> GRAVITY BOILER <input type="checkbox"/> B.T.U. \$ PERAL PER VG.FY. <input type="checkbox"/> \$ \$ PERMIT FEE				SIZES TRANS. AND/OR CH. T. C.L.T. MOTOR H.P. MOTOR H.P. MOTOR H.P. MOTOR H.P. MOTOR H.P. FILTERS OUTLETS SUB-PANEL SWITCH AND/OR OPEN WATER HEATER SPACE HEATER CONSTRUCTION KEE SERVICE ENTRANCE FEED. IN SQ. FT. GARAGE IN SQ. FT. PERMIT FEE				DRAINAGE PIPING DRINKING FOUNTAIN URINAL WATER PIPING FLOOR DRAIN WATER SOFTENER WASHER (AUTO) (DISK) GARBAGE DISPOSAL LAUNDRY TRAY KITCHEN SINK WATER CLOSET LAVATORY SHOWER BATH TUB WATER HEATER SEWAGE DISPOSAL HOUSE SEWER GAS PIPING PERMIT FEE			
159838 21.00 21.00				21.00 21.00				21.00 21.00			
PLAN CHECK FEE MECHANICAL FEE CONSTRUCTION FEE ELECTRICAL FEE PLUMBING FEE TOTAL FEES \$ 21.00				159838 23200 Temescal Rina + Can Shop EL Cerroita N 10 1 Pole Spc. 35 + 45 RGW 4822				159838 Hydro Conduit 2 SUPP. TO PERMIT			
CASH <input type="checkbox"/> CHECK <input checked="" type="checkbox"/> M.O. <input type="checkbox"/> H.C. <input type="checkbox"/> RECEIVED BY <i>[Signature]</i> SIGNATURE SYSTEM INFORMATION				THIS PERMIT SHALL BECOME VOID IF WORK IS NOT COMMENCED WITHIN 90 DAYS. CESSATION OF WORK FOR 120 DAYS SHALL ALSO CAUSE PERMIT TO BECOME VOID. I HEREBY AGREE THAT ALL WORK IN CONNECTION WITH THIS PERMIT WILL BE DONE IN ACCORDANCE WITH THE LAWS OF RIVERSIDE COUNTY AND THE STATE OF CALIFORNIA. I ALSO AGREE TO CARRY COMPENSATION INSURANCE UPON MY EMPLOYEES. COMPLIANCE WITH LAWS OF THE STATE OF CALIFORNIA COVERING CONTRACTORS IS ALSO GUARANTEED.							
OWNER Hydro Conduit Corp. 23200 Temescal/River Rd. Box 549 735-5249 TEL. NO.				CONTRACTOR Stevens Royal Corp. 735-5249 TEL. NO.				LICENSE NO.			

DEPARTMENT OF BUILDING & SAFETY  
 COUNTY OF RIVERSIDE

FILE ✓

CONSTRUCTION ESTIMATE

ELECTRICAL FEES

PLUMBING FEES

CONSTRUCTION ESTIMATE	ELECTRICAL FEES	PLUMBING FEES
Sq. Ft. 0	NO.	NO.
Sq. Ft. 0		
Sq. Ft. 0		
Sq. Ft. 0	POLES	
Sq. Ft. 0	WIRING	DRAINAGE PIPING
Sq. Ft. 0	TRAMS, AND/ OR T. E.L.	WASHING MACHINES
Sq. Ft. 0	MOTOR H.P.	URINAL
Sq. Ft. 0	MOTOR H.P.	WATER PIPING
	MOTOR H.P.	FLOOR DRAIN
	MOTOR H.P.	WATER SOFTENER
	MOTOR H.P.	WASHER (AUTO) (DOWN)
	FIXTURES	GARBAGE DISPOSAL
	OUTLETS	LAUNDRY TUB
	SUB-PANEL	KITCHEN SINK
		WATER CLOSET
	RANGE AND/OR OVEN	LAVATORY
	WATER HEATER	SHOWER
	SPACE HEATER	BATH TUB
	CONSTRUCTION POLE	WATER HEATER
	SERVICE ENTRANCE	SEWAGE DISPOSAL
	RESID. 30 SQ. FT.	HOUSE SEWER
	GARAGE 10 SQ. FT.	GAS PIPING
	PERMIT FEE	PERMIT FEE

ESTIMATED VALUATION \$ 5240.00

MECHANICAL FEES

TYPE SYSTEM:  FAN  WIND COOL  WIND

REFRIGERATION:  UNIT  WALL  FLOOR  ROOF  DECK

AIR HANDLING UNIT

GAS PIPE:  NATURAL  L.P.G.  OIL

COMPRESSOR

APPLIANCE VENT

EXHAUSTION SYSTEM

INSULATOR DOMESTIC:  INDUS.  COMM.

HEATING SYSTEM:  FORCED  GRAVITY

BOILER

GEOMETRICAL FEE SQ. FT. 0

PERMIT FEE

NO. 1

NO. 2

NO. 3

NO. 4

NO. 5

NO. 6

NO. 7

NO. 8

NO. 9

NO. 10

NO. 11

NO. 12

NO. 13

NO. 14

NO. 15

NO. 16

NO. 17

NO. 18

NO. 19

NO. 20

NO. 21

NO. 22

NO. 23

NO. 24

NO. 25

NO. 26

NO. 27

NO. 28

NO. 29

NO. 30

NO. 31

NO. 32

NO. 33

NO. 34

NO. 35

NO. 36

NO. 37

NO. 38

NO. 39

NO. 40

NO. 41

NO. 42

NO. 43

NO. 44

NO. 45

NO. 46

NO. 47

NO. 48

NO. 49

NO. 50

NO. 51

NO. 52

NO. 53

NO. 54

NO. 55

NO. 56

NO. 57

NO. 58

NO. 59

NO. 60

NO. 61

NO. 62

NO. 63

NO. 64

NO. 65

NO. 66

NO. 67

NO. 68

NO. 69

NO. 70

NO. 71

NO. 72

NO. 73

NO. 74

NO. 75

NO. 76

NO. 77

NO. 78

NO. 79

NO. 80

NO. 81

NO. 82

NO. 83

NO. 84

NO. 85

NO. 86

NO. 87

NO. 88

NO. 89

NO. 90

NO. 91

NO. 92

NO. 93

NO. 94

NO. 95

NO. 96

NO. 97

NO. 98

NO. 99

NO. 100

PERMIT FEE	DES. FEE	DEL. FEE	TOTAL FEE	HEAT & VENT FEE	PLN. CO. FEE	CONST. FEE	ELEC. FEE	PLUMB. FEE
159838			21.00			21.00		

OWNER: 23200 Temescal Hydro Condition

JOB ADDRESS

PLAN CHECK FEE

MECHANICAL FEE

CONSTRUCTION FEE 21.00

ELECTRICAL FEE

PLUMBING FEE

TOTAL FEES \$ 21.00

ISSUED BY: [Signature]

RECEIVED BY: [Signature]

DATE: 11-6-68

VALUATION: 5240.00

OFFICE: 2

LEGAL DESCRIPTION: Power Sewer 35' x 45' R/W

PERMIT NO: 159838

BOND \$

BOND CASH

PLAN FILE # 4822

INSPECTOR: [Signature]

THIS PERMIT SHALL BECOME VOID IF WORK IS NOT COMMENCED WITHIN 60 DAYS, CESSATION OF WORK FOR 120 DAYS SHALL ALSO CAUSE PERMIT TO BECOME VOID.

I HEREBY AGREE THAT ALL WORK IN CONNECTION WITH THIS PERMIT WILL BE DONE IN ACCORDANCE WITH THE LAWS OF RIVERSIDE COUNTY AND THE STATE OF CALIFORNIA. I ALSO AGREE TO CARRY COMPENSATION INSURANCE UPON MY EMPLOYEES. COMPLIANCE WITH LAWS OF THE STATE OF CALIFORNIA COVERING CONTRACTORS IS ALSO GUARANTEED.

OWNER	CONTRACTOR
[Signature]	[Signature]
ADDRESS	ADDRESS
23200 Temescal	135-5249
755-2129	TEL. NO.
[Signature]	LICENSE NO.

OPERATION	DATE	INSPECTOR	NO.	OPERATION	DATE	INSPECTOR
<b>BUILDING APPROVALS</b>				<b>MECHANICAL APPROVALS</b>		
1. Sub Deck			33	Ventilation System		
2. FIVE & FINISH			34	Plenums & Ducts		
3. Local			35	Furnace Compart.		
4. Detail Checks			36	Inlets & Outlets		
5. Band Beams			37	Combustion Air		
6. Roof Deck			38	Compressor		
7. Framing			39	Appl. Clearance		
8. Vents			40	Fire Damper		
9. Garage Fire Wall			41	Smoke Detection Device		
10. Fireplaces P/L <input type="checkbox"/> T/O <input type="checkbox"/>			42	Commercial Hood		
11. Exterior Lath			43	Final		
12. Internal Lath			REV NO.	<b>PROGRESS CHECKS</b>		
13. Exterior Grads						
14. Final	11-6-88	<i>Richard J. ...</i>				
		<i>Resident Inspector</i>				
		<i>on job</i>				
<b>PLUMBING APPROVALS</b>						
15. Set of Plumb						
16. Water Plumb						
17. Rough Plumb						
18. Vents						
19. Sinks Disposal						
20. Local						
21. Water Heater						
22. Water Softener						
23. Water Service						
24. Gas Test						
25. Final						

<b>ELECTRICAL APPROVALS</b>		
26	Power Pole	
27	Conduit	
28	Service Entrance	
29	Wiring	
30	Fixtures	
31	Service	
32	Final	

Trunk \_\_\_\_\_ Ft \_\_\_\_\_ L. Line \_\_\_\_\_

**SEWER DISPOSAL LOCATION**

B  
A  
C  
K F  
R  
O  
N  
T

INSIDE   
 OUTSIDE   
 KEY

DEPARTMENT OF BUILDING & SAFETY  
COUNTY OF RIVERSIDE

HEADQUARTERS

CONSTRUCTION ESTIMATE		ELECTRICAL FEES		PLUMBING FEES	
Sq. Ft. @		NO.		NO.	
Sq. Ft. @					
Sq. Ft. @					
Sq. Ft. @					
Sq. Ft. @					
Sq. Ft. @					
Sq. Ft. @					
Sq. Ft. @					
Sq. Ft. @					
Sq. Ft. @					

ESTIMATED VALUATION		MECHANICAL FEES		ELECTRICAL FEES		PLUMBING FEES	
ESTIMATED VALUATION		MECHANICAL FEES		ELECTRICAL FEES		PLUMBING FEES	
VENT SYSTEMS <input checked="" type="checkbox"/> FAN <input type="checkbox"/> EXHA. COOL <input type="checkbox"/> WOOD		APPLIANCES		WIRING		DRAINAGE TYPING	
PERMITS <input type="checkbox"/> UNIT <input type="checkbox"/> WALL <input type="checkbox"/> FLOOR <input type="checkbox"/> SUSPENDED		AIR HANDLING UNIT		MOTOR		SINKING FOUNTAIN	
GAS PIPE <input type="checkbox"/> NATURAL <input type="checkbox"/> L.P.G. <input type="checkbox"/> OIL		CONDENSERS		MOTOR		URINAL	
APPLIANCE VENT		CONSERVATION SYSTEM		MOTOR		WATER PIPING	
INCUBATOR DOMESTIC <input type="checkbox"/> INDUO. <input type="checkbox"/> COMM.		HEATING SYSTEM <input type="checkbox"/> FORCED <input type="checkbox"/> GRAVITY		MOTOR		FLOOR GRAIN	
BOILER		WATER HEATER		MOTOR		WATER SOFTENER	
RESIDENTIAL FEE		SPACE HEATER		MOTOR		WASHES (AUT.) (DISH)	
PERMIT FEE		CONSTRUCTION HOLE		MOTOR		GARBAGE DISPOSAL	
		SERVICE ENTRANCE		MOTOR		LAUNDRY TRAY	
		RESID. 12 SQ. FT.		MOTOR		KITCHEN SINK	
		GARAGE 12 SQ. FT.		MOTOR		WATER CLOSET	
		PERMIT FEE		MOTOR		LEVATORY	
				MOTOR		SHOWER	
				MOTOR		BATH TUB	
				MOTOR		WATER HEATER	
				MOTOR		SEWAGE DISPOSAL	
				MOTOR		HOUSE SEWER	
				MOTOR		GAS PIPING	
				MOTOR		PERMIT FEE	

PERMIT NO.	159839	PER.	DEC.	TOTAL FEES	82.25	MEAT & VENT FEE		PLM. EN. FEE	82.25	CONAT. FEE		ALLEC. FEE		PLUMB. FEE	
------------	--------	------	------	------------	-------	-----------------	--	--------------	-------	------------	--	------------	--	------------	--

PLAN CHECK FEE	82.25	ZONE	M-3	JOB ADDRESS	23200 Temescal Hydra Conduit	
MECHANICAL FEE		RECORDED BY	R.W.B.	USE OF BUILDING	RING & CON SHOP Bldg.	
CONSTRUCTION FEE		APPRO. TYPE		COMMUNITY	EL CERRITO	DISTRICT P.C.
ELECTRICAL FEE		LEGAL DESCRIPTION		UNITS	70	VALUATION
PLUMBING FEE		PLAN CHECKER		OFFICE	1	2
TOTAL FEES		\$ 82.25		FOR SEQ. 35 745 R6W 159839		
CASH		CHECK		Plan Check		

THIS PERMIT SHALL BECOME VOID IF WORK IS NOT COMMENCED WITHIN 60 DAYS. CESSATION OF WORK FOR 120 DAYS SHALL ALSO CAUSE PERMIT TO BECOME VOID.  
I HEREBY AGREE THAT ALL WORK IN CONNECTION WITH THIS PERMIT WILL BE DONE IN ACCORDANCE WITH THE LAWS OF RIVERSIDE COUNTY AND THE STATE OF CALIFORNIA. I ALSO AGREE TO CARRY COMPENSATION INSURANCE UPON MY EMPLOYEES. COMPLIANCE WITH LAWS OF THE STATE OF CALIFORNIA COVERING CONTRACTORS IS ALSO GUARANTEED.

OWNER	CONTRACTOR
23200 Temescal / Q. No. Box 549	Harold Lopez
735-24200	737-5249
CONTRACTOR	LICENS. NO.

**DEPARTMENT OF BUILDING & SAFETY**  
**COUNTY OF RIVERSIDE**

**FIELD** ✓

**CONSTRUCTION ESTIMATE**

**ELECTRICAL FEES**

**PLUMBING FEES**

27,140	Sq. Ft. 0/400	38,560 -	No.		No.	
	Sq. Ft. 0		1	MOTOR - 100 - 500	10	00
	Sq. Ft. 0		2	MOTOR - 50 - 100	10	00
	Sq. Ft. 0			POLE		
	Sq. Ft. 0		81	OVERHEAD MERCURY VAPOR	17	00
	Sq. Ft. 0			TRANS. AND/OR		
	Sq. Ft. 0			OR T. S.L.R.		
	Sq. Ft. 0		18	MOTOR FRAC	N.P.	18 00
	Sq. Ft. 0		5	MOTOR 1-3	N.P.	7 50
	Sq. Ft. 0		7	MOTOR 4-8	N.P.	10 00
	Sq. Ft. 0		2	MOTOR 8-15	N.P.	5 00
	Sq. Ft. 0		2	MOTOR 15-50	N.P.	6 00
	Sq. Ft. 0		10	FIGURES		2 00
	Sq. Ft. 0		105	OUTLETS		12 50
	Sq. Ft. 0		1	SUB-PANEL		1 00

ESTIMATED VALUATION **38,560 -**

**MECHANICAL FEES**

VENT SYSTEM  FAN  EXHAUST  COOL  MOOR

APPLIANCE

FURNACE  UNIT  WALL  FLOOR  SUSPENDED

AIR HANDLING UNIT

GAS PIPE  NATURAL  L.P.G.  OIL

COMPRESSOR  AP

APPLIANCE VENT

REFRIG. SYSTEM  D.T.U.

REFRIGERATOR COMBUSTIBLE  INDUS.  COMM.

HEATING SYSTEM  FORCED  GRAVITY

BOILER  D.T.U.

RESIDENTIAL FEE  SQ. FT.

PERMIT FEE

	RANGE AND/OR OVEN		LAVATORY
	WATER HEATER		SHOWER
	SPACE HEATER		BATH TUB
	CONSTRUCTION POLE		WATER HEATER
	SERVICE ENTRANCE		SEWAGE DISPOSAL
	RESID. 1/2 SQ. FT.		HOUSE SEWER
	GARAGE 1/2 SQ. FT.		GAS PIPING
	PERMIT FEE	1 00	PERMIT FEE

PERMIT NUMBER <b>159839</b>	FEES	TOTAL FEES <b>320.25</b>	LEGAL & COPY FEE	PLN. CK. FEE <b>92.05</b>	CONST. FEE <b>199.00</b>	ELEC. FEE <b>104.00</b>	PLUMB. FEE
-----------------------------	------	--------------------------	------------------	---------------------------	--------------------------	-------------------------	------------

LOT SIZE <b>100' 18" x 140'</b>	USE <b>M-3</b>	JOB ADDRESS <b>23200 Temescal Hydrex Court</b>	DWNR
PLAN CHECK FEE <b>17.25</b>	CHECKED BY <b>R.W.R.</b>	USE OF BUILDING <b>Row of Con. Shop Bldg.</b>	COMMUNITY <b>EL Coronado</b>
MECHANICAL FEE	GROUP <b>1</b>	LEGAL DESCRIPTION <b>FOR Sec. 35 745 R6W</b>	VALUATION <b>1</b>
CONSTRUCTION FEE <b>199.00</b>	PLAN CHECKER	BOND <b>4827</b>	PERMIT NUMBER <b>159839</b>
ELECTRICAL FEE <b>104.00</b>		CASH	INSPECTOR <b>John A.</b>
PLUMBING FEE		PLAN FILE # <b>5-22-68</b>	
<b>TOTAL FEES</b> <b>320.25</b>			

THIS PERMIT SHALL BECOME VOID IF WORK IS NOT COMMENCED WITHIN 60 DAYS. CESSATION OF WORK FOR 120 DAYS SHALL ALSO CAUSE PERMIT TO BECOME VOID.

I HEREBY AGREE THAT ALL WORK IN CONNECTION WITH THIS PERMIT WILL BE DONE IN ACCORDANCE WITH THE LAWS OF RIVERSIDE COUNTY AND THE STATE OF CALIFORNIA. I ALSO AGREE TO CARRY COMPENSATION INSURANCE UPON MY EMPLOYEES. COMPLIANCE WITH LAWS OF THE STATE OF CALIFORNIA COVERING CONTRACTORS IS ALSO GUARANTEED.

RECEIVED BY **John A.**

INFORMATION

OWNER **John A.**

ADDRESS **23200 Temescal Hydrex Court 519**

TEL. NO. **731-5249**

CONTRACTOR **John A.**

ADDRESS **131-5249**

TEL. NO. **131-5249**

LICENSE NO.

OPERATION	DATE	INSPECTOR	NO.	OPERATION	DATE	INSPECTOR
<b>MECHANICAL APPROVALS</b>				<b>MECHANICAL APPROVALS</b>		
1			33	Ventilation System		
2			34	Pleasums & Ducts		
3			35	Furnace Compart.		
4			36	Inlets & Outlets		
5			37	Combustion Air		
6			38	Compressor		
7			39	Appl. Clearance		
8			40	Fire Damper		
9			41	Smoke Detection Device		
10			42	Commercial Hood		
11			43	Final		
12						
13						
14						
<b>PLUMBING APPROVALS</b>				<b>PROGRESS CHECKS</b>		
15						
16						
17						
18						
19						
20						
21						
22						
23						
24						
25						
<b>ELECTRICAL APPROVALS</b>						
26						
27						
28						
29						
30						
31						
32						

Tank     
  PH     
  L Line

**SEWER DISPOSAL LOCATION**

INSIDE   
  OUTSIDE   
  KEY

BACK

FRONT

DEPARTMENT OF BUILDING & SAFETY  
COUNTY OF RIVERSIDE

HEADQUARTERS

CONSTRUCTION ESTIMATE		ELECTRICAL FEES		PLUMBING FEES	
NO.	Sq. Ft. @	NO.		NO.	
1	4.00	1	MOTOR 100-500 10.00		
2		2	MOTOR 100-500 10.00	11.50	
3		3	MOTOR 100-500 10.00		
4		4	MOTOR 100-500 10.00		
5		5	MOTOR 100-500 10.00		
6		6	MOTOR 100-500 10.00		
7		7	MOTOR 100-500 10.00		
8		8	MOTOR 100-500 10.00		
9		9	MOTOR 100-500 10.00		
10		10	MOTOR 100-500 10.00		
11		11	MOTOR 100-500 10.00		
12		12	MOTOR 100-500 10.00		
13		13	MOTOR 100-500 10.00		
14		14	MOTOR 100-500 10.00		
15		15	MOTOR 100-500 10.00		
16		16	MOTOR 100-500 10.00		
17		17	MOTOR 100-500 10.00		
18		18	MOTOR 100-500 10.00		
19		19	MOTOR 100-500 10.00		
20		20	MOTOR 100-500 10.00		
21		21	MOTOR 100-500 10.00		
22		22	MOTOR 100-500 10.00		
23		23	MOTOR 100-500 10.00		
24		24	MOTOR 100-500 10.00		
25		25	MOTOR 100-500 10.00		
26		26	MOTOR 100-500 10.00		
27		27	MOTOR 100-500 10.00		
28		28	MOTOR 100-500 10.00		
29		29	MOTOR 100-500 10.00		
30		30	MOTOR 100-500 10.00		
31		31	MOTOR 100-500 10.00		
32		32	MOTOR 100-500 10.00		
33		33	MOTOR 100-500 10.00		
34		34	MOTOR 100-500 10.00		
35		35	MOTOR 100-500 10.00		
36		36	MOTOR 100-500 10.00		
37		37	MOTOR 100-500 10.00		
38		38	MOTOR 100-500 10.00		
39		39	MOTOR 100-500 10.00		
40		40	MOTOR 100-500 10.00		
41		41	MOTOR 100-500 10.00		
42		42	MOTOR 100-500 10.00		
43		43	MOTOR 100-500 10.00		
44		44	MOTOR 100-500 10.00		
45		45	MOTOR 100-500 10.00		
46		46	MOTOR 100-500 10.00		
47		47	MOTOR 100-500 10.00		
48		48	MOTOR 100-500 10.00		
49		49	MOTOR 100-500 10.00		
50		50	MOTOR 100-500 10.00		
51		51	MOTOR 100-500 10.00		
52		52	MOTOR 100-500 10.00		
53		53	MOTOR 100-500 10.00		
54		54	MOTOR 100-500 10.00		
55		55	MOTOR 100-500 10.00		
56		56	MOTOR 100-500 10.00		
57		57	MOTOR 100-500 10.00		
58		58	MOTOR 100-500 10.00		
59		59	MOTOR 100-500 10.00		
60		60	MOTOR 100-500 10.00		
61		61	MOTOR 100-500 10.00		
62		62	MOTOR 100-500 10.00		
63		63	MOTOR 100-500 10.00		
64		64	MOTOR 100-500 10.00		
65		65	MOTOR 100-500 10.00		
66		66	MOTOR 100-500 10.00		
67		67	MOTOR 100-500 10.00		
68		68	MOTOR 100-500 10.00		
69		69	MOTOR 100-500 10.00		
70		70	MOTOR 100-500 10.00		
71		71	MOTOR 100-500 10.00		
72		72	MOTOR 100-500 10.00		
73		73	MOTOR 100-500 10.00		
74		74	MOTOR 100-500 10.00		
75		75	MOTOR 100-500 10.00		
76		76	MOTOR 100-500 10.00		
77		77	MOTOR 100-500 10.00		
78		78	MOTOR 100-500 10.00		
79		79	MOTOR 100-500 10.00		
80		80	MOTOR 100-500 10.00		
81		81	MOTOR 100-500 10.00		
82		82	MOTOR 100-500 10.00		
83		83	MOTOR 100-500 10.00		
84		84	MOTOR 100-500 10.00		
85		85	MOTOR 100-500 10.00		
86		86	MOTOR 100-500 10.00		
87		87	MOTOR 100-500 10.00		
88		88	MOTOR 100-500 10.00		
89		89	MOTOR 100-500 10.00		
90		90	MOTOR 100-500 10.00		
91		91	MOTOR 100-500 10.00		
92		92	MOTOR 100-500 10.00		
93		93	MOTOR 100-500 10.00		
94		94	MOTOR 100-500 10.00		
95		95	MOTOR 100-500 10.00		
96		96	MOTOR 100-500 10.00		
97		97	MOTOR 100-500 10.00		
98		98	MOTOR 100-500 10.00		
99		99	MOTOR 100-500 10.00		
100		100	MOTOR 100-500 10.00		

ESTIMATED VALUATION		MECHANICAL FEES		ELECTRICAL FEES		PLUMBING FEES	
\$	88,560						
VENT SYSTEM	<input type="checkbox"/> FAN <input type="checkbox"/> SWAP. COOL <input type="checkbox"/> LOAD	10	FIXTURES	2	2.00		
APPLIANCE		100	OFFICER	1	1.00		
FURNACE	<input type="checkbox"/> UNIT <input type="checkbox"/> WALL <input type="checkbox"/> CLUMP <input type="checkbox"/> SUSPENDED	1	DUB-PANEL				
AIR HANDLING UNIT							
GRS PIPE	<input type="checkbox"/> NATURAL <input type="checkbox"/> S.P.S. <input type="checkbox"/> OIL						
CONDENSER							
ADJUSTED VENT							
ABSORPTION SYSTEM							
INCUBATOR DOMESTIC	<input type="checkbox"/> INDOOR <input type="checkbox"/> SEMI						
HEATING SYSTEM	<input type="checkbox"/> FORCED <input type="checkbox"/> GRAVITY						
COILS							
RESIDENTIAL FEE							
PERMIT FEE							

PERMIT NUMBER	160931	AMOUNT	320.25	PLAN. OR. FEE	17.05	CONDT. FEE	199.00	ELEC. FEE	104.00	PLUMB. FEE	
---------------	--------	--------	--------	---------------	-------	------------	--------	-----------	--------	------------	--

LOT SIZE	100	ZONE	M-3	JOB ADDRESS	23200 TEMESCAL	OWNER	Hydro Conduit
PLAN CHECK FEE	17.05	CHECKED BY	R.W.B.	VAL. OF BUILDING	River & Can Shop Bldg.	DATE	5/2/68
MECHANICAL FEE		COMMUN. F.	EL CERRITO	DISTRICT	N	UNITS	1
CONSTRUCTION FEE	199.00	LEGAL DESCRIPTION	FOR SEC 35 + US RBW	P.C.	10	VALUATION	88,560.
ELECTRICAL FEE	104.00	PERMIT NUMBER	160931			OFFICE	2
PLUMBING FEE		BOARD	4827				

**TOTAL FEES \$ 320.25**

THIS PERMIT SHALL BECOME VOID IF WORK IS NOT COMMENCED WITHIN 60 DAYS. CESSATION OF WORK FOR 120 DAYS SHALL ALSO CAUSE PERMIT TO BECOME VOID.  
I HEREBY AGREE THAT ALL WORK IN CONNECTION WITH THIS PERMIT WILL BE DONE IN ACCORDANCE WITH THE LAWS OF RIVERSIDE COUNTY AND THE STATE OF CALIFORNIA. I ALSO AGREE TO CARRY COMPENSATION INSURANCE UPON MY EMPLOYEES. COMPLIANCE WITH LAWS OF THE STATE OF CALIFORNIA COVERING CONTRACTORS IS ALSO GUARANTEED.

OWNER	HYDRO CONDUIT	CONTRACTOR	STEARNS & ROGERS
ADDRESS	23200 TEMESCAL CYN. RD. CORONA	ADDRESS	SAME
TEL. NO.		TEL. NO.	
LICENSE NO.		LICENSE NO.	



DEPARTMENT OF BUILDING & SAFETY  
COUNTY OF RIVERSIDE

FIELD ✓

CONSTRUCTION ESTIMATE		ELECTRICAL FEES		PLUMBING FEES	
Sq. Ft. @	NO.	NO.		NO.	
22,140	4.10	88,560	7	WIRE - 100-500	12.00
			2	WIRE - 50-100	10.00
				POLES	
			50	TRANS. AND/OR T. ELS.	17.00
			10	MOTOR 1/2 HP	18.00
			2	MOTOR 1-3 HP	2.50
			7	MOTOR 3-8 HP	14.00
			2	MOTOR 9-15 HP	5.00
			2	MOTOR 15-50 HP	6.00
			10	FIXTURES	2.00
			100	OUTLETS	12.50
			1	SUBPANEL	1.00

ESTIMATED VALUATION \$ 88,560

MECHANICAL FEES

VENT SYSTEM  FAN  EQUIP. COOL.  WOOD

APPLIANCE

PURCHASE  UNIT  WALL  FLOOR  SUSPENDED

AIR HANDLING UNIT

GAS PIPE:  NATURAL  L.P.G.  OIL

COMPRESSOR

APPLIANCE VENT

EXHAUSTION SYSTEM

INCINERATOR DOMESTIC  DRIVE  COMM.

HEATING SYSTEM  FORCED  GRAVITY

BOILER

RESIDENTIAL PZE

PERMIT FEE

2	MOTOR	15-50	N.P.	6.00	WASHER (AUTO) (DISH)
10	FIXTURES			2.00	GARBAGE DISPOSAL
100	OUTLETS			12.50	LAUNDRY TRAY
1	SUBPANEL			1.00	KITCHEN SINK
					WATER CLOSET
					LAVATORY
					SHOWER
					BATH TUB
					WATER HEATER
					SEWAGE DISPOSAL
					HOUSE SEWER
					GAS PIPING
					PERMIT FEE

PERMIT NUMBER	160931	TOTAL FEES	330.25	PLM. CC. FEE	17.55	CONST. FEE	199.70	ELEC. FEE	104.00	PLUMB. FEE	
---------------	--------	------------	--------	--------------	-------	------------	--------	-----------	--------	------------	--

PLAN CHECK FEE	19.25	ZONE	M-3	JOB ADDRESS	23200 Temescal	OWNER	Hydro Control
MECHANICAL FEE		CHECKED BY	R. W. H.	USE OF BUILDING	River 4 Can Shop Bldg.	DATE	5/22/69
CONSTRUCTION FEE	199.70	GROUP		COMMUNITY	EL CORRAL	DISTRICT	N
ELECTRICAL FEE	104.00	TYPE		P.C.	10	UNITS	1
PLUMBING FEE		PLAN CHECKER	Duke	LEGAL DESCRIPTION	POW SEC 35 145 RW	VALUATION	88,560.
		BOND \$		PERMIT NUMBER	160931	OFFICE	2
		CASH		ISSUED TO PERMIT			
		CHECK					
		M.O.					
		N.C.					
		RECEIVED BY					
		SEWAGE SYSTEM					
		INFORMATION					

TOTAL FEES \$ 330.25

THIS PERMIT SHALL BECOME VOID IF WORK IS NOT COMMENCED WITHIN 60 DAYS. CESSATION OF WORK FOR 120 DAYS SHALL ALSO CAUSE PERMIT TO BECOME VOID.

I HEREBY AGREE THAT ALL WORK IN CONNECTION WITH THIS PERMIT WILL BE DONE IN ACCORDANCE WITH THE LAWS OF RIVERSIDE COUNTY AND THE STATE OF CALIFORNIA. I ALSO AGREE TO CARRY COMPENSATION INSURANCE UPON MY EMPLOYEES. COMPLIANCE WITH LAWS OF THE STATE OF CALIFORNIA COVERING CONTRACTORS IS ALSO GUARANTEED.

OWNER	HYDRO CONTROL	CONTRACTOR	STEADMAN
ADDRESS	23200 TEMESCAL	ADDRESS	RIVER 4 CAN SHOP BLDG.
TEL. NO.		TEL. NO.	
		LICENSE NO.	


NO.	OPERATION	DATE	INSPECTOR	NO.	OPERATION	DATE	INSPECTOR
<b>BUILDING APPROVALS</b>				<b>MECHANICAL APPROVALS</b>			
1	Soil Back			33	Ventilation System		
2	FTCS & FRMS			34	Plenums & Ducts		
3	Steel			35	Furnace Comput.		
4	Grout Blocks			36	Inlets & Outlets		
5	Bond Beams			37	Combustion Air		
6	Roof Deck			38	Compressor		
7	Framing			39	Appl. Clearance		
8	Vents			40	Fib. Danger		
9	Garage Fire Wall			41	Smoke Detection Device		
10	Hearthplace P/L <input type="checkbox"/> T/S <input type="checkbox"/>			42	Commercial Hood		
11	Barrier Lath			43	Final		
12	Internal Lath			<b>PROGRESS CHECKS</b>			
13	Exterior Grade			<i>Elec. 100% complete 11-6-66 [Signature]</i>			
14	Final	11-6-66	[Signature]				
<i>President Inspector on job.</i>							
<b>PLUMBING APPROVALS</b>							
15	Ground Plumb						
16	Water Piping						
17	Rough Plumb						
18	Vents						
19	Sewage Disposal						
20	Sewer						
21	Water Heater						
22	Water Separator						
23	Water Services						
24	Gas Test						
25	Final						

**ELECTRICAL APPROVALS**

26	Power Pole		
27	Conduit	4-3-67	[Signature]
28	Service Entrance		
29	Wiring	11-3-67	[Signature]
30	Fixtures	4-3-67	[Signature]
31	Service		
32	Final	4-3-67	[Signature]

Tank                      Pit                      L. Line

**SEWER DISPOSAL LOCATION**



INSIDE     OUTSIDE     KEY

Route

Land Use Div.   
Road Dept.   
Health Dept.   
Other Dept.   
Building Dept.

**NOTICE: THIS IS NOT A BUILDING PERMIT**  
**APPLICATION TO CONSTRUCT**  
**DEPARTMENT OF BUILDING AND SAFETY**  
**COUNTY OF RIVERSIDE**

Dist. Office Riverside

Permit No. \_\_\_\_\_

Del. Date \_\_\_\_\_

Owner John Paul & Susan Berg Architect John Paul Berg Contractor \_\_\_\_\_  
Address 23300 Tennessee Canyon Rd Address Per Sec 15 Address Per Sec 15  
City Corona, Calif. City Corona, Calif. City \_\_\_\_\_  
Phone 714-2420 Phone 714-6249 Phone \_\_\_\_\_

I (we) the undersigned, hereby certify and acknowledge that I (we) have read the application and agree that if Curb and Gutter, and Paving, and/or Dedication of right of way is required by the County of Riverside, the Riverside County Department of Building and Safety shall not make a Final Inspection until said requirements have been met. I am also aware that no work is to be done within the County R/W without an encroachment permit.

NOW, therefore, it is agreed that I (we) will not occupy said property and will not cause said property to be occupied until I (we) have complied with all laws of the County of Riverside and the State of California governing said property.

DATE 4-29-68 SIGNATURE OF OWNER [Signature]

Approved by Signatures from the following Departments Listed Below  
Must Be Obtained Prior to the Issuing of a Construction Permit.

Location of Job 23300 Tennessee Canyon Rd USE OF STRUCTURE  
Legal Description of Property Per Sec 15 SINGLE FAMILY  DUPLEX   
T45 R 6W APARTMENTS  AGRIC.   
NO. OF SUBMITTED PLANS 3 TYPE OF CONSTRUCTION COMMERCIAL  INDUSTRIAL   
ADDITIONAL PLOT PLANS \_\_\_\_\_ Ring R Cap ALTERATIONS   
CASE NO. \_\_\_\_\_ Building  
NO. OF PARKING SPACES REQUIRED \_\_\_\_\_ NO. OF BUILDINGS NOW EXISTING Several  
ZONE M-3 SETBACKS FRONT 100' SIDE 100' REAR 100'  
IF 1 - 10 GRADE OR MORE, TOPOGRAPHIC PLOT PLAN REQUIRED. YES  NO  RECEIVED    
SETBACK ORDINANCE 7 OF \_\_\_\_\_ FEET REQUIRED ON \_\_\_\_\_ STREET  
DATE 4-29-68 SIGNATURE OF LAND USE OFFICIAL [Signature]

DEDICATION REQUIRED: YES  NO  NO. OF FEET \_\_\_\_\_  
CURB AND GUTTER REQUIRED: YES  NO  \_\_\_\_\_ STREET  
THE ABOVE CONSTRUCTION? YES  NO   
CAN CURB AND GUTTER FEASIBLY BE INSTALLED? YES  NO   
HAS AN ACCEPTABLE APPLICATION BEEN MADE FOR ENCROACHMENT PERMIT FOR DRIVEWAY AND STREET IMPROVEMENT? YES  NO   
DATE \_\_\_\_\_ SIGNATURE OF ROAD DEPT. OFFICIAL \_\_\_\_\_

RESIDENTIAL SEWAGE DISPOSAL \_\_\_\_\_  
COMMERCIAL SEWAGE \_\_\_\_\_  
FOOD ESTABLISHMENT \_\_\_\_\_ SWIMMING POOLS PUBLIC \_\_\_\_\_

BLDG. DEPT. \_\_\_\_\_ GRADING PERMIT REQUIRED \_\_\_\_\_ PLAN CHECK \_\_\_\_\_  
FLOOD CONTROL \_\_\_\_\_ WATER POLLUTION \_\_\_\_\_  
AIR POLLUTION \_\_\_\_\_ DIV OF HWY. \_\_\_\_\_

REMARKS: \_\_\_\_\_  
\_\_\_\_\_  
\_\_\_\_\_

**YOUR PROPERTY MAY BE SUBJECT TO  
FLOOD. RIVERSIDE COUNTY ASSUMES  
NO RESPONSIBILITY IN EVENT OF FLOOD.**





NO.	OPERATION	DATE	INSPECTOR	NO.	OPERATION	DATE	INSPECTOR
<b>BUILDING APPROVALS</b>				<b>MECHANICAL APPROVALS</b>			
1	Gr. Deck			30	Ventilation System		
2	FTCS & FRMS			34	Pipecumz & Ducts		
3	Steel			35	Furnace Compart.		
4	Roof Slope			36	Inlets & Outlets		
5	Band Beams			37	Combustion Air		
6	Roof Deck			38	Compressor		
7	Framing			39	Appl. Clearance		
8	Vents			40	Fire Damper		
9	Gauge Fire Well			41	Smoke Detection Device		
10	Hearthplace P/L <input type="checkbox"/> T/O <input type="checkbox"/>			42	Commercial Hood		
11	Exterior Lath			43	Fluel		
12	Internal Lath			JRN NO	<b>PROGRESS CHECKS</b>		
13	Exterior Grouts						
14	Final						
<b>PLUMBING APPROVALS</b>							
15	Ground Plumb						
16	Water Piping						
17	Rough Plumb	11-6-68	Quaschnitzky				
18	Tests						
19	Sewage Disposal						
20	Sever						
21	Water Heater						
22	Water Softener						
23	Water Service						
24	Gas Test						
25	Final	11-6-68	Quaschnitzky				
<b>ELECTRICAL APPROVALS</b>							
26	Power Pole						
27	Conduit						
28	Service Entrance						
29	Wiring						
30	Fixtures						
31	Service						
32	Final						

Test \_\_\_\_\_ Fr \_\_\_\_\_ L.H.C. \_\_\_\_\_

**SEWER DISPOSAL LOCATION**

B  
A  
C  
K

F  
R  
O  
N  
T

INSIDE     OUTSIDE     KEY







DEPARTMENT OF BUILDING & SAFETY  
COUNTY OF RIVERSIDE

FIELD

CONSTRUCTION ESTIMATE

ELECTRICAL FEES

PLUMBING FEES

Sq. Ft. @	NO.	NO.
Sq. Ft. @	POLES	
Sq. Ft. @	SIGNS	SPRINKLER PIPING
Sq. Ft. @	TRANS. AND/OR OR T. CSE.	DRAINAGE PUMP/OUT
Sq. Ft. @	MOTOR	CEILING
Sq. Ft. @	MOTOR	WATER PIPING
Sq. Ft. @	MOTOR	FLOOR DRAIN
Sq. Ft. @	MOTOR	WATER SOFTENER
Sq. Ft. @	MOTOR	WASHER (AUTO) (DISH)
Sq. Ft. @	PICTURES	GARBAGE DISPOSAL
Sq. Ft. @	OUTLETS	LAUNDRY TUB
Sq. Ft. @	BOX-PANEL	KITCHEN SINK
Sq. Ft. @	RANGE AND/OR OVEN	WATER CLOSET
Sq. Ft. @	WATER HEATER	LAVATORY
Sq. Ft. @	SPACE HEATER	SHOWER
Sq. Ft. @	CONSTRUCTION POLE	BATH TUB
Sq. Ft. @	DEAD-END EXCHANGE	WATER HEATER
Sq. Ft. @	DEAD. 15 FT. FT.	GARBAGE DISPOSAL
Sq. Ft. @	GARAGE 22 FT. FT.	HOUSE SEWER
Sq. Ft. @	REPAIR ONE	GAS PIPING
Sq. Ft. @		PERMIT FEE

ESTIMATED VALUATION \$ 150

MECHANICAL FEES

VENT SYSTEM  FAN  EVAP. COOL  HOOD  
 APPLIANCE  
 FLOOR  UNIT  DALL  FLOOR  REFRIGERATED  
 AIR HANDLING UNIT  
 CONDENSER  DRAINAGE  C.P.H.  OIL  
 COMPRESSOR  
 APPLIANCE VENT  
 REFRIGERATION SYSTEM  
 REFRIGERATION RECOVERY  REPAIR  SYSTEM  
 REPAIR SYSTEM  FOREIGN  VARIETY  
 OTHER  
 RESIDENTIAL FEE  COMM. FEE

PLAN CHECK FEE	MECHANICAL FEE	CONSTRUCTION FEE	ELECTRICAL FEE	PLUMBING FEE	TOTAL FEES	PERMIT FEE	INCL. FEE
			2.00		2.00	2.00	

161640  
 23200 TEMESCAL HYDRO CONDUIT  
 SEWER FOR REPAIR  
 EL CERRITO N 25 1 150  
 PERMIT NUMBER 161640  
 SUPP. TO PERMIT  
 TOTAL FEES \$ 2.00  
 CASH  CHECK  M.O.  N.C.   
 RECEIVED BY [Signature]

THIS PERMIT SHALL BECOME VOID IF WORK IS NOT COMMENCED WITHIN 30 DAYS. CESSATION OF WORK FOR 120 DAYS SHALL ALSO CAUSE PERMIT TO BECOME VOID.


I HEREBY AGREE THAT ALL WORK IN CONNECTION WITH THIS PERMIT WILL BE DONE IN ACCORDANCE WITH THE LAWS OF RIVERSIDE COUNTY AND THE STATE OF CALIFORNIA. I ALSO AGREE TO CARRY COMPENSATION INSURANCE UPON MY EMPLOYEES. COMPLIANCE WITH LAWS OF THE STATE OF CALIFORNIA COVERING CONTRACTORS IS ALSO GUARANTEED.

OWNER [Signature] ADDRESS 23200 Temescal, 11-111, P.O. Box 3419 735-2470 TEL. NO.	CONTRACTOR [Signature] ADDRESS P.O. Box 3419 735-5249 TEL. NO.
--------------------------------------------------------------------------------------------------	-------------------------------------------------------------------------------

NO.	OPERATION	DATE	INSPECTOR	NO.	OPERATION	DATE	INSPECTOR
<b>BUILDING APPROVALS</b>				<b>MECHANICAL APPROVALS</b>			
1	Set Back			32	Ventilation System		
2	FTCE & FBCE			34	Plenums & Ducts		
3	Steel			35	Furnace Compart.		
4	Crust Blocks			36	Inlets & Outlets		
5	Spine Beams			37	Condensate Air		
6	Roof Deck			38	Compressor		
7	Trussing			39	Appl. Clearance		
8	Vents			40	Flue Damper		
9	Geogrid Fire Wall			41	Smoke Detection Device		
10	Plumbing P/D <input type="checkbox"/> T/D <input type="checkbox"/>			42	Commercial Hood		
11	Director Lath			43	Final		
12	Internal Lath			<b>PROGRESS CHECKS</b>			
13	Exterior Grade						
14	Finish						
<b>PLUMBING APPROVALS</b>							
15	Ground Plumb						
16	Water Piping						
17	Rough Plumb						
18	Vents						
19	Sanitary Disposal						
20	Sewer						
21	Water Heater						
22	Water Softener						
23	Water Service						
24	Gas Test						
25	Final						
<b>ELECTRICAL APPROVALS</b>							
26	Power Pole						
27	Conduit	10 11 68	J. [Signature]				
28	Service Entrance						
29	Wiring	6 11 68	J. [Signature]				
30	Fixtures						
31	Service	6 11 68	J. [Signature]				
32	Final	10 11 68	J. [Signature]				

Tank      Pit      L.Iss

**SEWER DISPOSAL LOCATION**



INSIDE     OUTSIDE     KEY



DEPARTMENT OF BUILDING & SAFETY

COUNTY OF RIVERSIDE

FIELD

CONSTRUCTION ESTIMATE		ELECTRICAL FEES		PLUMBING FEES	
1st Fl.	Sq. Ft. @	NO.		NO.	
2nd Fl.	Sq. Ft. @				
3rd Fl.	Sq. Ft. @				
Gar.	Sq. Ft. @	POLES			
Car P.	Sq. Ft. @	DIGS			CRAINAGE PIPE
Wall	Sq. Ft. @	TRANS. ADD/ OR T. CLR.			DRINKING FOUNTAIN
	Sq. Ft. @	MOTOR	N.P.		URINAL
	Sq. Ft. @	MOTOR	N.P.		WATER PIPING
	Sq. Ft. @	MOTOR	N.P.		FLOOR DRAIN
	Sq. Ft. @	MOTOR	N.P.		WATER SOFTENER
	Sq. Ft. @	MOTOR	N.P.		WABEN (AUTO) (DISH)
	Sq. Ft. @	PICTURES			GARBAGE DISPOSAL
	Sq. Ft. @	OUTLETS			LAUNDRY TRAY
	Sq. Ft. @	SUB-PANEL			KITCHEN SINK
	Sq. Ft. @	RANGE AND/OR OVEN			WATER CLOSET
	Sq. Ft. @	WATER HEATER			LABATORY
	Sq. Ft. @	SPACE HEATER			SHOWER
	Sq. Ft. @	CONSTRUCTION POLE			BATH TUB
	Sq. Ft. @	SERVICE ENTRANCE			WATER HEATER
	Sq. Ft. @	NEED. 12 SQ. FT.			SEWAGE DISPOSAL
	Sq. Ft. @	GARAGE 36 SQ. FT.			HOUSE SEWER
	Sq. Ft. @	PERMIT FEE			GAS PIPING
	Sq. Ft. @				PERMIT FEE

ESTIMATED VALUATION \$ 11,000

MECHANICAL FEES

VENT SYSTEM  FAN  EVAP. COOL  HOOD  
 APPLIANCE  
 FURNACE  UNIT  WALL  FLOOR  SUSPENDED  
 AIR HANDLING UNIT  
 GAS PIPE  NATURAL  L.P.G.  OIL  
 COMPRESSOR \_\_\_\_\_ HP  
 APPLIANCE VENT  
 ADDITION SYSTEM \_\_\_\_\_ B.T.U.  
 HEATER/ATOR DOMESTIC  INDUS.  COMM.  
 HEATING SYSTEM  FORCED  GRAVITY  
 BOILER \_\_\_\_\_ B.T.U.  
 RESIDENTIAL FEE SQ. FT. \_\_\_\_\_ \$  
 PERMIT FEE

PICTURE  
 OUTLETS  
 SUB-PANEL  
 RANGE AND/OR OVEN  
 WATER HEATER  
 SPACE HEATER  
 CONSTRUCTION POLE  
 SERVICE ENTRANCE  
 NEED. 12 SQ. FT.  
 GARAGE 36 SQ. FT.  
 PERMIT FEE

PERMIT NUMBER	165316	REN.		DBL.		TOTAL FEES	47 <sup>00</sup>	MEAT & VENT FEE		PLW. CA. FEE		CONSTR. FEE	47 <sup>00</sup>	KEC. FEE		PLUMB. FEE	
---------------	--------	------	--	------	--	------------	------------------	-----------------	--	--------------	--	-------------	------------------	----------	--	------------	--

SET BACK \_\_\_\_\_ LOT SIZE \_\_\_\_\_ USE \_\_\_\_\_ OWNER \_\_\_\_\_  
 2006 \_\_\_\_\_  
 23200 \_\_\_\_\_  
 23300 TENNESSEE \_\_\_\_\_  
 USE OF BUILDING \_\_\_\_\_

PLAN CHECK FEE \_\_\_\_\_ RECORDED BY \_\_\_\_\_  
 MECHANICAL FEE \_\_\_\_\_ 11-3 \_\_\_\_\_  
 GROUP \_\_\_\_\_ TYPE \_\_\_\_\_ COMMUNITY \_\_\_\_\_ DISTRICT \_\_\_\_\_ V.C. \_\_\_\_\_ UNITS \_\_\_\_\_ VALUATION \_\_\_\_\_ OFFICE \_\_\_\_\_

CONSTRUCTION FEE 47<sup>00</sup> \_\_\_\_\_ SPEC. \_\_\_\_\_  
 ELECTRICAL FEE \_\_\_\_\_  
 PLUMBING FEE \_\_\_\_\_  
 LEGAL DESCRIPTION \_\_\_\_\_ PER SEC 3.5 T 45 RBW \_\_\_\_\_  
 PERMIT NUMBER 165316  
 SUPP. TO PERMIT \_\_\_\_\_

TOTAL FEES \$ 47<sup>00</sup>  
 CASH \_\_\_\_\_ CHECK \_\_\_\_\_ M.O. \_\_\_\_\_ N.C. \_\_\_\_\_  
 RECEIVED BY \_\_\_\_\_  
 SEWAGE SYSTEM \_\_\_\_\_  
 INFORMATION \_\_\_\_\_

THIS PERMIT SHALL BECOME VOID IF WORK IS NOT COMMENCED WITHIN 60 DAYS. CESSATION OF WORK FOR 120 DAYS SHALL ALSO CAUSE PERMIT TO BECOME VOID.  
 I HEREBY AGREE THAT ALL WORK IN CONNECTION WITH THIS PERMIT WILL BE DONE IN ACCORDANCE WITH THE LAWS OF RIVERSIDE COUNTY AND THE STATE OF CALIFORNIA. I ALSO AGREE TO CARRY COMPENSATION INSURANCE UPON MY EMPLOYEES. COMPLIANCE WITH LAWS OF THE STATE OF CALIFORNIA COVERING CONTRACTORS IS ALSO GUARANTEED.

OWNER	4444 Grand Ave	CONTRACTOR	Shamus K...
ADDRESS	23200 Tennessee	ADDRESS	23300 Tennessee
TEL. NO.	785-7420	TEL. NO.	785-6249
LICENSE NO.		LICENSE NO.	

NO.	OPERATION	DATE	INSPECTOR	NO.	OPERATION	DATE	INSPECTOR
-----	-----------	------	-----------	-----	-----------	------	-----------

**BUILDING APPROVALS**

**MECHANICAL APPROVALS**

1	Set Back		
2	FTCS & FRMS		
3	Steel		
4	Ground Blocks		
5	Band Beams		
6	Roof Deck		
7	Framing		
8	Vents		
9	Garage Fire Wall		
10	Hearthplace P/L <input type="checkbox"/> T/O <input type="checkbox"/>		
11	Exterior Lath		
12	Internal Lath		
13	Exterior Grade		
14	Final		

33	Ventilation System		
34	Plenums & Ducts		
35	Furnace Compart.		
36	Inlets & Outlets		
37	Combustion Air		
38	Compressor		
39	Appl. Clearance		
40	Fire Damper		
41	Smoke Detection Device		
42	Commercial Hood		
43	Fixt'l		

**PROGRESS CHECKS**

**PLUMBING APPROVALS**


15	Ground Plumb		
16	Water Piping		
17	Rough Plumb		
18	Vents		
19	Sewage Disposal		
20	Sewer		
21	Water Heater		
22	Water Softener		
23	Water Service		
24	Gas Test		
25	Final		

**ELECTRICAL APPROVALS**

26	Power Pole		
27	Conduit	4 3 69	Yates
28	Service Entrance		
29	Wiring	11 3 69	Yates
30	Fixtures	4 3 69	Yates
31	Service		
32	Final	4 3 69	Yates

Tank Pit L. line

**SEWER DISPOSAL LOCATION**



INSIDE  OUTSIDE  KEY

DEPARTMENT OF BUILDING & SAFETY  
COUNTY OF RIVERSIDE

HEADQUARTERS

CONSTRUCTION ESTIMATE		ELECTRICAL FEES		PLUMBING FEES	
Sq. Ft. @		NO.		NO.	
Sq. Ft. @					
Sq. Ft. @					
Sq. Ft. @		POLES			
Sq. Ft. @		WIRES			DRAINAGE PIPING
Sq. Ft. @		TRAYS AND/OR T. CLO.			DRINKING FOUNTAIN
Sq. Ft. @		MOTOR	H.P.		URINAL
Sq. Ft. @		MOTOR	H.P.		WATER PIPING
Sq. Ft. @		MOTOR	H.P.		FLOOR DRAIN
Sq. Ft. @		MOTOR	H.P.		WATER SOFTENER
Sq. Ft. @		MOTOR	H.P.		WASHER (AUTO) (DISH)

ESTIMATED VALUATION \$ 30000

MECHANICAL FEES

HEAT SYSTEM  FAN  EVAP. COOL  HOOD  
 APPLIANCE  
 VENTILATION UNIT  WALL  FLOOR  SUSPENDED  
 AIR HANDLING UNIT  
 GAS PIPE  NATURAL  L.P.G.  OIL  
 COMPRESSION  
 REFRIGERANT  
 EXHAUSTION SYSTEM  
 EXHAUSTION SYSTEM DOMESTIC  INDUS.  COMM.  
 HEATING SYSTEM  FORCED  GRAVITY  
 BOILER  
 RESIDENTIAL FEE  
 PERMIT FEE

PICTURES	13	240
OUTLETS	12	240
SUB-PANELS		
RANGES AND/OR OVEN		
WATER HEATER		
SPACE HEATER		
CONSTRUCTION POLE		
SERVICE ENTRANCE		
NEED. 1/2 SQ. FT.		
GARAGE 1/2 SQ. FT.		
PERMIT FEE		100

PERMIT NUMBER	167826	ADM. FEE		ENR. FEE		TOTAL FEES	107.30	HEAT & VENT. FEE		PLN. CR. FEE		CONST. FEE	101.50	ELEC. FEE	5.80	PLUMB. FEE	
---------------	--------	----------	--	----------	--	------------	--------	------------------	--	--------------	--	------------	--------	-----------	------	------------	--

KEY BACK	LOT SIZE	USE #	JOB ADDRESS	OWNER
			23200 TEMESCAL	HYDRO CONDUIT CO.
PLAN CHECK FEE	ZONE	USE OF BUILDING	REPAIR FIRE DAMAGE (KILN)	DATE
	M-3	COMMUNITY	ELCERRITO	1/5/69
MECHANICAL FEE	CHECKED BY	DISTRICT	N	OFFICE
	B.H.	V.C.	202	Z
CONSTRUCTION FEE	30000	LEGAL DESCRIPTION	PER SEC 35 T46 R6W	PERMIT NUMBER
101.50				167826
ELECTRICAL FEE	SPEC. INSP.			SUPP. TO PERMIT
5.80				
PLUMBING FEE	PLAN CHECKED	BOND \$	BOND TASK	PLAN FILE #
				4760

TOTAL FEES \$ 107.30

CASH  CHECK  M.O.  N.C.  
 RECEIVED BY Bruce  
 SIGNATURE SYSTEM

THIS PERMIT SHALL BECOME VOID IF WORK IS NOT COMMENCED WITHIN 60 DAYS. CESSATION OF WORK FOR 120 DAYS SHALL ALSO CAUSE PERMIT TO BECOME VOID.  
 I HEREBY AGREE THAT ALL WORK IN CONNECTION WITH THIS PERMIT WILL BE DONE IN ACCORDANCE WITH THE LAWS OF RIVERSIDE COUNTY AND THE STATE OF CALIFORNIA. I ALSO AGREE TO CARRY COMPENSATION INSURANCE UPON MY EMPLOYEES. COMPLIANCE WITH LAWS OF THE STATE OF CALIFORNIA COVERING CONTRACTORS IS ALSO GUARANTEED.

INFORMATION  
 Name of Construction Leader:  
 Branch Office \_\_\_\_\_  
 Address \_\_\_\_\_  
 City \_\_\_\_\_ State \_\_\_\_\_  
 No leader involved \_\_\_\_\_

OWNER: Hydro Conduit Corp  
 ADDRESS: 23200 TEMESCAL RD / QY R4 PO BOX 6749  
 TEL. NO.: 735-2420  
 CONTRACTOR: STEARNS RUGER  
 ADDRESS: \_\_\_\_\_  
 TEL. NO.: 735-5249  
 LICENSE NO.: \_\_\_\_\_

# DEPARTMENT OF BUILDING & SAFETY

COUNTY OF RIVERSIDE

FIELD

## CONSTRUCTION ESTIMATE

## ELECTRICAL FEES

## PLUMBING FEES

Sq. Ft. @	NO.	PAGES	SIGN	TRANS. AND/OR T. CLA.	MOTOR	M.P.	NO.	DRAINAGE PIPING	SPRINKLE MOUNTAIN	UNINAL	WATER PIPING	FLOOR DRAIN	WATER SOFTENER	WARNER (AUTO) (DIRT)	GARBAGE DISPOSAL	LAUNDRY TRAY	KITCHEN SINK	WATER CLOSET	LAVA FONT	SHOWER	BATH TUB	WATER HEATER	SEWAGE DISPOSAL	HOUSE SEWER	GAS PIPING	PERMIT FEE	
Sq. Ft. @																											
Sq. Ft. @																											
Sq. Ft. @																											
Sq. Ft. @																											
Sq. Ft. @																											
Sq. Ft. @																											

ESTIMATED VALUATION \$ 30000

### MECHANICAL FEES

VENT SYSTEM  FAN  EVAP. COOL  HOOD

APPLIANCE

PURCHASE  UNIT  WALL  FLOOR  SUSPENDED

AIR HANDLING UNIT

GAS PIPE  NATURAL  L.S.P.  OIL

COMPRESSOR

APPLIANCE VENT

ABSORPTION SYSTEM

GENERATION DOMESTIC  INDUS.  COMM.

HEATING SYSTEM  FORCED  GRAVITY

BOILER

RESIDENTIAL FEE

PERMIT FEE

FIXTURES	12	240
OUTLETS	15	340
SUB-PANEL		
RANGE AND/OR OVEN		
WATER HEATER		
SPACE HEATER		
CONSTRUCTION POLE		
SERVICE ENTRANCE		
NEED 10 50 FT.		
GARAGE 15 50. FT.		
PERMIT FEE		100

WATER HEATER	
SEWAGE DISPOSAL	
HOUSE SEWER	
GAS PIPING	
PERMIT FEE	

PERMIT NUMBER	167826	REN.	0	CHG.	0	TOTAL FEES	107 30	HEAT & VENT FEE	0	PLN. CR. FEE	0	CONST. FEE	101 50	ELEC. FEE	5 30	PLUMB. FEE	0
---------------	--------	------	---	------	---	------------	--------	-----------------	---	--------------	---	------------	--------	-----------	------	------------	---

LOT SIZE	LOT	ZONE	JOB ADDRESS	OWNER
			23500 TEMERAL HYUNO CONUNIT CO	
PLAN CHECK FEE		CHECKED BY	USE OF BUILDING	DATE
		R.H.	REHUB: FIRE QUINCE (KILN)	1/5/77
MECHANICAL FEE		APPROX. TYPE	COMMUNITY	DISTRICT
			ALCANTO	N 22
CONSTRUCTION FEE	101 50		LEGAL DESCRIPTION	VALUATION
			PARCEL 75746 RLW	30000
ELECTRICAL FEE	5 30		PERMIT NUMBER	OFFICE
			167826	Z
PLUMBING FEE			SUPP. TO PERMIT	
TOTAL FEES	\$ 107 30			
CASH		CHECK	M.O.	N.C.
RECEIVED BY		SEWAGE SYSTEM		
INFORMATION				
Name of Construction Leader:				

THIS PERMIT SHALL BECOME VOID IF WORK IS NOT COMMENCED WITHIN 60 DAYS. CESSATION OF WORK FOR 120 DAYS SHALL ALSO CAUSE PERMIT TO BECOME VOID.

I HEREBY AGREE THAT ALL WORK IN CONNECTION WITH THIS PERMIT WILL BE DONE IN ACCORDANCE WITH THE LAWS OF RIVERSIDE COUNTY AND THE STATE OF CALIFORNIA. I ALSO AGREE TO CARRY COMPENSATION INSURANCE UPON MY EMPLOYEES. COMPLIANCE WITH LAWS OF THE STATE OF CALIFORNIA COVERING CONTRACTORS IS ALSO GUARANTEED.

73			
74			
75			
76			
77			

OWNER	CONTRACTOR
Address	Address
23500 Temeral	167826
TEL. NO.	TEL. NO.
135-2120	7135-5249
LICENSE NO.	
EL APR 21 1977	





DEPARTMENT OF BUILDING & SAFETY

COUNTY OF RIVERSIDE

HEADQUARTERS

ESTIMATED VALUATION		EST. MECHANICAL FEES		EST. PLUMBING FEES	
NO.	DESCRIPTION	NO.	DESCRIPTION	NO.	DESCRIPTION
1	13000	1	COLES		
			FRIGS		DISCHARGE PIPING
			TRANK HEAT		DETROIT FOUNTAIN
			SS 7.5 GAL.		VENTIL.
			MOTOR	H.P.	WATER PIPING
			MOTOR	H.P.	FLOOR DRAIN
			MOTOR	H.P.	WATER SOFTENER
			MOTOR	H.P.	WASHER (LAVOIR LIGHT)
			FIXTURES		GARAGE DISPOSAL
			OUTLETS		LAUNDRY TUB
			DISPENSER		KITCHEN SINK
			RANGE AND/OR SINK		WATER CLOSET
			WATER HEATER		LAVATORY
			SPACE HEATER		SHOWER
			CONSTRUCTION HOLE		SAIN TUB
			SERVICE ENTRANCE		WATER HEATER
			PERM. 10 SQ. FT.		SEWAGE DISPOSAL
			GARAGE 10 SQ. FT.		NOISE SEWER
			PERM. 100		GAS PIPING
					PERM. FEE

MECH. FEES	29.50	PLUMB. FEES	29.50	ELEC. FEES		PERM. FEE	
------------	-------	-------------	-------	------------	--	-----------	--

23700 TEMESUP (City of Hyatt) Permit (Perp)  
 Plan Check, Storage, etc.  
 H.E. [Signature] N

HW 45-35 746 RW 18717

PLAN CHECKER	DATE	GROUP	BOOK	PLAN FILE #	FINAL DATE	ISSUED BY
--------------	------	-------	------	-------------	------------	-----------

THIS PERMIT SHALL BECOME VOID IF WORK IS NOT COMMENCED WITHIN 90 DAYS CESSION OF WORK FOR 120 DAYS SHALL ALSO CAUSE PERMIT TO BECOME VOID.  
 I HEREBY AGREE THAT ALL WORK IN CONNECTION WITH THIS PERMIT WILL BE DONE IN ACCORDANCE WITH THE LAWS OF RIVERSIDE COUNTY AND THE STATE OF CALIFORNIA, I ALSO AGREE TO CARRY COMPENSATION INSURANCE UPON MY EMPLOYEES, COMPLIANCE WITH LAW OF THE STATE OF CALIFORNIA COVERING CONTRACTORS IS ALSO GUARANTEED.

OWNER	CONTRACTOR
[Signature]	[Signature]
DATE	REL. NO.
6-27-51	







DEPARTMENT OF BUILDING & SAFETY  
COUNTY OF RIVERSIDE

HEADQUARTERS

ELECTRICAL FEES		PLUMBING FEES	
NO.	DESCRIPTION	NO.	DESCRIPTION
	WIRE		DRAINAGE PIPING
	TRUNK		SPRING FOUNTAIN
	MOTOR		ORIGINAL
	MOTOR		WATER PIPING
	MOTOR		FLOOD DRAIN
	MOTOR		WATER SOFTENER
	MOTOR		WARMER (AUTO) (DISH)
	FIXTURES		GARAGE DISPOSAL
	OUTLETS		LAUNDRY TRAY
	BUS-BREAKER		KITCHEN SINK
	WARMER (AUTO) (DISH)		WATER CLOSET
	WATER HEATER		DISHWASHER
	WATER HEATER		BATH TUB
	CONSTRUCTION CODE		WATER HEATER
	WATER HEATER		GARAGE DISPOSAL
	WATER HEATER		HOUSE SEWER
	WATER HEATER		GAS PIPING
	WATER HEATER		PERMIT FEE

CONSTR. FEE	50.00	ELEC. FEE	11.80	PLUMB. FEE	
-------------	-------	-----------	-------	------------	--

23-200 Temescal Canyon Hydro-Conduct Corp  
Storage addition to existing  
N 22  
1500 2

For Vally, San GS  
TAS 8/2/01  
187281  
SUPP. TO PERMIT

6363

THIS PERMIT SHALL BECOME VOID IF WORK IS NOT COMMENCED WITHIN 90 DAYS. CESSATION OF WORK FOR 120 DAYS SHALL ALSO CAUSE PERMIT TO BECOME VOID.

I HEREBY AGREE THAT ALL WORK IN CONNECTION WITH THIS PERMIT WILL BE DONE IN ACCORDANCE WITH THE LAWS OF RIVERSIDE COUNTY AND THE STATE OF CALIFORNIA. I ALSO AGREE TO CARRY COMPENSATION INSURANCE UPON MY EMPLOYEES. COMPLIANCE WITH LAWS OF THE STATE OF CALIFORNIA COVERING CONTRACTORS IS ALSO GUARANTEED.

OWNER	CONTRACTOR
ADDRESS	ADDRESS
CITY	CITY
STATE	STATE
NO. LINES INVOLVED	NO. LINES INVOLVED
TEL. NO.	TEL. NO.

3629 Huntington  
Riverside  
682-2510  
265672







NOTICE: THIS IS NOT A BUILDING PERMIT

Dist. Office R

APPLICATION TO CONSTRUCT  
DEPARTMENT OF BUILDING AND SAFETY  
COUNTY OF RIVERSIDE

Permit No. \_\_\_\_\_

Project Name: 17032 FINESTONE  
Address: 17032 FINESTONE  
City: SANTEE SPR  
Phone: 951-701-6631

Owner: AMERIT, DANIEL  
Address: 17032 FINESTONE  
City: SANTEE SPR  
Phone: 951-701-6631

I/we the undersigned hereby swear and acknowledge that I (we) have read the application and agree that it complies with all laws, codes, and regulations of right of way as required by the County of Riverside, the Riverside County Department of Building and Safety and all other laws, codes, and regulations which said requirements have been met. I am also aware that no work is to be done within the County R/W without the appropriate permit.

NOTE: Therefore, it is agreed that I (we) will not occupy said property and will not cause said property to be occupied until I (we) have obtained all permits from the County of Riverside and the State of California governing said property.

DATE: 1/15/78 SIGNATURE OF OWNER AND/OR AGENT: [Signature]

Approved by Signatures from the Following Departments Listed Below  
Must be Obtained Prior to the Issuance of a Construction Permit.

USE OF STRUCTURE  
SINGLE FAMILY  DUPLEX   
APARTMENTS  AGRIC.   
COMMERCIAL  INDUSTRIAL   
ALTERATIONS

NO. OF SUBMITTED PLANS: 2 TYPE OF CONSTRUCTION: ADDITION TO EXISTING AREA

NO. OF PARKING SPACES REQUIRED: \_\_\_\_\_ NO. OF BUILDINGS NOW EXISTING: \_\_\_\_\_

FRONT SETBACK: \_\_\_\_\_ SIDE: 100' REAR: 100'

SHEDS PERMIT REQUIRED: YES  NO

FEET REQUIRED ON \_\_\_\_\_ STREET

FEET REQUIRED ON \_\_\_\_\_ STREET

NO. OF FEET: \_\_\_\_\_

NO. OF FEET: \_\_\_\_\_

NO. OF FEET: \_\_\_\_\_

NO. OF FEET: \_\_\_\_\_

NO. OF FEET: \_\_\_\_\_

NO. OF FEET: \_\_\_\_\_

NO. OF FEET: \_\_\_\_\_

NO. OF FEET: \_\_\_\_\_

NO. OF FEET: \_\_\_\_\_

NO. OF FEET: \_\_\_\_\_

NO. OF FEET: \_\_\_\_\_

REMARKS  
YOUR PROPERTY MAY BE SUBJECT TO FLOOD. RIVERSIDE COUNTY ASSUMES NO RESPONSIBILITY IN EVENT OF FLOOD.

15000' 1720

COUNTY OF RIVERSIDE

CONSTRUCTION ESTIMATE

ELECTRICAL FEES

PLUMBING FEES

1ST FL.	SQ. FT. @		NO.			NO.	
2ND FL.	SQ. FT. @						
POR.	SQ. FT. @		7	MOTOR 1 OR LESS H.P.	700		
GAR.	SQ. FT. @		4	MOTOR 5 OR LESS H.P.	800		
CAR P.	SQ. FT. @		6	MOTOR 20 OR LESS H.P.	1800		DRAINAGE PIPING
WALL	SQ. FT. @		2	50	1000		DRINKING FOUNTAIN
	SQ. FT. @		2	100	1400		URINAL
<b>EST. PRICE</b>		<b>210,000</b>					
<b>ESTIMATED VALUATION</b>		<b>\$</b>					

MECHANICAL FEES

VENT SYSTEM <input type="checkbox"/> FAN <input type="checkbox"/> EVAP. COOL. <input type="checkbox"/> HOOD		SIGN	
APPLIANCE		TRANSFORMER <input type="checkbox"/> K.W.	
FURNACE <input type="checkbox"/> UNIT <input type="checkbox"/> WALL <input type="checkbox"/> FLOOR <input type="checkbox"/> SUSPENDED		OUTLETS	
AIR HANDLING UNIT <input type="checkbox"/> CFM		FIXTURE OR SOCKET	
GAS PIPE <input type="checkbox"/> NATURAL <input type="checkbox"/> L.P.G. <input type="checkbox"/> OIL		CONST. SERV. ENTRANCE	
COMPRESSOR <input type="checkbox"/> HP		POLE	
APPLIANCE VENT		AMPERES SERV. ENT	
ABSORPTION SYSTEM <input type="checkbox"/> B.T.U.		SQ. FT.	
INCINERATOR <input type="checkbox"/> DOMESTIC <input type="checkbox"/> INDUS. OR COMM		SQ. FT.	
HEATING SYSTEM <input type="checkbox"/> FORCED <input type="checkbox"/> GRAVITY		SQ. FT. RESID.	
BOILER <input type="checkbox"/> B.T.U.		SQ. FT. GARAGE	
PERMIT FEE		BALANCE OF MIN. FEE	
MOBILEHOME HOOKUP FEE <input type="checkbox"/> \$		PERMIT FEE	300

PERMIT NUMBER	TOTAL FEES	MOB. HOOKUP FEE	MECH. & L.P.G. FEE	PLUMBING FEE	PLUMBING FEE
220375	601.45	13.50	168.25	336.50	8.50

J	F	M	A	M	J	J	A	S	O	N	D	JOB ADDRESS	OWNER
												23200 TEMESCAL CANYON	HYDRO CONDUIT CORP
72												USE OF BUILDING	CENTRAL FUGAL
73												PIPE FACILITIES	DATE
74												COMMUNITY	12-6-72
75												GLANN 104 N	PERMIT NO.
76												LEGAL DESCRIPTION	220375

MOBILEHOME HOOKUP FEE	DBL	\$	13.50	POB NEWBY SEC 35 T45 R6W
-----------------------	-----	----	-------	--------------------------

MECHANICAL FEE	DBL	\$	168.25	SET BACK	LOT SIZE	ZONE	USE NO.	GRF	TYPE	CK BY
				50' 50' 50'		M-3				H.S.

PLAN CHECK FEE	DBL	\$	336.50	SEMO AMT.	PLAN NO.	PLAN CHECKER	FINAL DATE	INSPECTOR
					6944-48	J.K.		

CONSTRUCTION FEE	DBL	\$	600.00	NAME OF CONST. LENDER	BRANCH OFFICE	NO LENDER INVOLVED
------------------	-----	----	--------	-----------------------	---------------	--------------------

ELECTRICAL FEE	DBL	\$	14.70	ADDRESS	CITY	STATE
----------------	-----	----	-------	---------	------	-------

THIS PERMIT SHALL BECOME VOID IF WORK IS NOT COMMENCED WITHIN 60 DAYS. CESSATION OF WORK FOR 120 DAYS SHALL ALSO CAUSE PERMIT TO BECOME VOID. I HEREBY AGREE THAT ALL WORK IN CONNECTION WITH THIS PERMIT WILL BE DONE IN ACCORDANCE WITH THE LAWS OF RIVERSIDE COUNTY AND THE STATE OF CALIFORNIA. I ALSO AGREE TO CARRY COMPENSATION INSURANCE UPON MY EMPLOYEES. COMPLIANCE WITH THE LAWS OF THE STATE OF CALIFORNIA COVERING CONTRACTORS IS ALSO GUARANTEED. I HEREBY CERTIFY THAT THE INDIVIDUAL WHO PREPARED THE PLANS AND SPECIFICATIONS HAS DONE SO IN ACCORDANCE WITH SECTION 5541 OF THE BUSINESS AND PROFESSIONS CODE OF THE STATE OF CALIFORNIA.

TOTAL FEES	DBL	\$	601.45	OWNER	CONTRACTOR
------------	-----	----	--------	-------	------------


CASH <input type="checkbox"/> CHECK <input checked="" type="checkbox"/> M.O. <input type="checkbox"/> N.O. <input type="checkbox"/>	OWNER	Hydro Conduit Corp.	CONTRACTOR
APPROVED BY	ADDRESS	PO Box 927	ADDRESS
	CITY	Colton, Calif.	CITY
	TEL. NO.	835-1500	TEL. NO.
	LICENSE		LICENSE

CONSTRUCTION ESTIMATE		ELECTRICAL FEES		PLUMBING FEES	
NO.	EST. VAL.	NO.	EST. VAL.	NO.	EST. VAL.
1ST FL.	SO. FT. @				
2ND FL.	SO. FT. @				
POR.	SO. FT. @	7	MOTOR 1 OR LESS H.P.		
GAR.	SO. FT. @	7	MOTOR 5 OR LESS H.P.		
CAR P.	SO. FT. @	6	MOTOR 20 OR LESS HP		DRAINAGE PIPING
WALL	SO. FT. @				DRINKING FOUNTAIN
	SO. FT. @				URINAL
					WATER PIRING
ESTIMATED VALUATION	\$		K.W. UNITS		FLOOR DRAIN
MECHANICAL FEES				WATER SOFTENER	
VENT SYSTEM <input type="checkbox"/> FAN <input type="checkbox"/> EVAP. COOL. <input type="checkbox"/> HOOD		SIGN		WASHER (AUTO) DISH	
APPLIANCE		TRANSFORMER <input type="checkbox"/> K.W.		GARBAGE DISPOSAL	
FURNACE <input type="checkbox"/> UNIT <input type="checkbox"/> WALL <input type="checkbox"/> FLOOR <input type="checkbox"/> SUSPENDED		OUTLETS		LAUNDRY TRAY	
AIR HANDLING UNIT <input type="checkbox"/> CFM		FIXTURE OR SOCKET		KITCHEN SINK	
GAS PIPE <input type="checkbox"/> NATURAL <input type="checkbox"/> L.P.G. <input type="checkbox"/> OIL		CONST. SERV. ENTRANCE		WATER CLOSET	
COMPRESSOR <input type="checkbox"/> HP		POLE		LAVATORY	
APPLIANCE VENT		AMPERES SERV. ENT		SHOWER	
ABSORPTION SYSTEM <input type="checkbox"/> B.T.U.		SQ. FT.		BATH TUB	
INCINERATOR <input type="checkbox"/> DOMESTIC <input type="checkbox"/> INDUS. OR COMM		SQ. FT.		WATER HEATER	
HEATING SYSTEM <input type="checkbox"/> FORCED <input type="checkbox"/> GRAVITY		SQ. FT. RESID		SEWAGE DISPOSAL	
BOILER <input type="checkbox"/> B.T.U.		SQ. FT. GARAGE		HOUSE SEWER	
PERMIT FEE		BALANCE OF MV FEE		GAS PIPING	
MOBILEHOME HOOKUP FEE \$		PERMIT FEE		PERMIT FEE	

PERMIT NUMBER	TOTAL FEES	MOB. HOOKUP FEE	MECH. & VENT. FEE	CONST. FEE	PLUMBING FEE
220375	601.45	13.20	168.25	600.00	100.00

J	F	M	A	M	J	J	A	S	O	N	D	JOB ADDRESS	OWNER										
											X	2320 T... ..	Hydro Conduit Corp										
72												USE OF BUILDING	DATE	PERMIT NO.									
73	X	X	X									15/15	1-1-73	220375									
74												COMMUNITY	DIST	UNITS ROOMS VALUATION	SUPP. TO PERMIT	OFFICE							
75														210 000		2							
76												LEGAL DESCRIPTION											
												MOBILEHOME HOOKUP FEE	DBL	\$	13.20	20	POB... ..						
												MECHANICAL FEE	DBL	\$	168.25		SET BACK	LOT SIZE	ZONE	USE NO.	GRP	TYPE	CHK BY
												PLAN CHECK FEE	\$	168.25			F 3 1 5 2 R 1	M 3					H.S.
												CONSTRUCTION FEE	DBL	\$	336.50		BOND AMT.	PLAN NO.	PLAN CHECKER	FINAL DATE	INSPECTOR		
												ELECTRICAL FEES	DBL	\$	600.00		6941-1	J.K.	8-24-73	Inspector			
												PLUMBING FEE	DBL	\$	100.00		NAME OF CONST. LENDER		BRANCH OFFICE		NO LENDER INVOLVED		
												TOTAL FEES \$	601.45				ADDRESS		CITY		STATE		
												THIS PERMIT SHALL BECOME VOID IF WORK IS NOT COMMENCED WITHIN 90 DAYS. CESSATION OF WORK FOR 120 DAYS SHALL ALSO CAUSE PERMIT TO BECOME VOID. I HEREBY AGREE THAT ALL WORK IN CONNECTION WITH THIS PERMIT WILL BE DONE IN ACCORDANCE WITH THE LAWS OF RIVERSIDE COUNTY AND THE STATE OF CALIFORNIA. I ALSO AGREE TO CARRY COMPENSATION INSURANCE UPON MY EMPLOYEES IN COMPLIANCE WITH THE LAWS OF THE STATE OF CALIFORNIA. COVERING CONTRACTORS IS ALSO GUARANTEED.											
												I HEREBY CERTIFY THAT THE INDIVIDUAL WHO PREPARED THE PLANS AND SPECIFICATIONS HAS DONE SO IN ACCORDANCE WITH SECTION 5540 OF THE BUSINESS AND PROFESSIONS CODE OF THE STATE OF CALIFORNIA.											
												CASH <input type="checkbox"/> CHECK <input checked="" type="checkbox"/> M.O. <input type="checkbox"/> N.C. <input type="checkbox"/>	OWNER				CONTRACTOR						
												Hydro Conduit Corp											
												ADDRESS				ADDRESS							
												CITY				CITY							
												TEL. NO.				TEL. NO.							
												235-1500											

NO.	OPERATION	DATE	INSPECTOR	NO.	OPERATION	DATE	INSPECTOR
BUILDING APPROVALS				MECHANICAL APPROVALS			
1	Set Back	2-20-73	Raigh	33	Ventilation System		
2	Figs & Frms	2-20-73	Raigh	34	Plenums & Ducts		
2A	Slab Grade	2-20-73	Raigh	35	Furnace Compart.		
3	Steel	3-20-73	Raigh	36	Inlets & Outlets		
4	Grout Blocks	2-20-73	Raigh	37	Combustion Air		
5	Bond Beams	2-20-73	Raigh	38	Compressor		
6	Roof Deck			39	Appl. Clearance		
7	Framing			40	Fire Damper		
8	Vents			41	Smoke Detention Device		
9	Garage Fire Wall			42	Commercial Hood		
10	Fireplace P.L. <input type="checkbox"/>			43	Final		
10A	Fireplace T.O. <input type="checkbox"/>			ADDITIONAL INFORMATION			
11	Exterior Lath			FTCS ON EAST END 12-14-72 Raigh			
12	Internal Lath			FTBS ON SOUTHWEST SIDE 12-26-72 Raigh			
12A	Drywall			FTBS ON WEST AND NORTH SIDE 12-20-72 Raigh			
13	Exterior Grade			POR OF SLAB OK 1-4-73 Raigh			
14	Final	8-24-73	Drayle	POR OF SLAB OK 1-5-73 Raigh			
PLUMBING APPROVALS				POR OF SLAB OK 1-9-73 Raigh			
15	Ground Plumb			POR OF SLAB OK 1-15-73 Raigh			
16	Water Piping			POR OF SLAB OK 1-16-73 Raigh			
17	Rough Plumb			POR OF SLAB OK 1-24-73 Raigh			
18	Vents			CONDUIT NOT COMPLETE 3-20-73 Raigh			
19	Sewage Disposal						
20	Sewer						
21	Water Heater						
22	Water Softener						
23	Water Service						
24	Gas Test						
25	Final	8-24-73	Drayle				
ELECTRICAL APPROVALS				Tank Pit L. Line			
26	Power Pole						
27	Conduit						
28	Service Entrance						
29	Wiring	8-24-73	Drayle				
29A	Grounding Wire						
30	Fixtures						
31	Service						
32	Final	8-24-73	Drayle				



RIVERSIDE COUNTY DEPARTMENT OF PUBLIC HEALTH

PRELIMINARY ENVIRONMENTAL DESCRIPTION FORM  
(Request for Exemption Declaration Status)

For Office Use Only

Name of Project:

Hydro Conduit Corp.  
Corona

(NOTE: Not all projects will necessitate the preparation of an Environmental Impact Statement. In order to make a determination as to whether any significant environmental impacts may result from the proposed project, the following Preliminary Environmental Description must be filled out and submitted to the appropriate department's Environmental Impact Evaluator.

As soon as possible, the Environmental Impact Evaluator will determine whether or not the project will require an Environmental Impact Statement and will notify the project sponsor accordingly.

Please fill out the following:

1. Describe the proposed project, including its location and full address. (Please attach any maps or photographs which will assist in determining the significance of the project's location):

We propose to add a centrifugally spun concrete pipe making operation to our existing facility at 23200 Temescal Canyon Rd - Glen View Area

2. Describe briefly the existing environmental conditions in the area impacted:

The area is now used as a pipe storage area and the proposed construction will have no adverse environmental impact at this location.



### III. Assessment of Environmental Impact

Answer the following questions by placing a check in the appropriate space.

	Yes	No
1. Could the project significantly change present uses of the project area? (See Notes)	_____	_____ <input checked="" type="checkbox"/>
2. Could the project affect the use of a recreational area or area of inherent aesthetic value?	_____	_____ <input checked="" type="checkbox"/>
3. Could the project affect the functioning of an established community? (See Notes)	_____	_____ <input checked="" type="checkbox"/>
4. Could the project result in the displacement of currently used lands?	_____	_____ <input checked="" type="checkbox"/>
5. Are any of the natural or man-made features in the project area unique, that is, not found in other parts of the County, State, or nation? (See Notes)	_____	_____ <input checked="" type="checkbox"/>
6. Could the project significantly affect a historical or archeological site or its setting? (See Notes)	_____	_____ <input checked="" type="checkbox"/>
7. Could the project significantly affect the potential use, acquisition, or conservation of a source of natural resources? (See Notes)	_____	_____ <input checked="" type="checkbox"/>
8. Does the project area serve as a habitat, food source, nesting place, source of water, etc. for rare or endangered wildlife or fish species?	_____	_____ <input checked="" type="checkbox"/>
9. Could the project significantly affect fish, wildlife, or plant life?	_____	_____ <input checked="" type="checkbox"/>
10. Are there any rare or endangered plant species in the project area?	_____	_____ <input checked="" type="checkbox"/>
11. Could the project change existing features of any of the region's lagoons, bays, or tidal flats?	_____	_____ <input checked="" type="checkbox"/>
12. Could the project change existing features of any of the region's beaches?	_____	_____ <input checked="" type="checkbox"/>
13. Could the project change existing features of any of the region's desert areas?	_____	_____ <input checked="" type="checkbox"/>
14. Could the project result in the erosion of agricultural lands?	_____	_____ <input checked="" type="checkbox"/>
15. Could the project serve to encourage development of presently undeveloped areas or intensify development of already developed areas? (See Notes)	_____	_____ <input checked="" type="checkbox"/>

- |                                                                                                                                                                          | Yes        | No         |
|--------------------------------------------------------------------------------------------------------------------------------------------------------------------------|------------|------------|
| 16. Will the project require a variance from established environmental standards (air, water, noise, etc.), or other special plans?                                      | -----      | ✓<br>----- |
| 17. Will the project require certification, authorization or issuance of a permit by any local, State, or Federal environmental control agency? (See Note.)              | ✓<br>----- | -----      |
| 18. Will the project require issuance of a special use permit by the County?                                                                                             | -----      | ✓<br>----- |
| 19. Will the project involve the application, use, or disposal of potentially hazardous materials? (See Note.)                                                           | -----      | ✓<br>----- |
| 20. Will the project involve construction of facilities in a flood plain?                                                                                                | -----      | ✓<br>----- |
| 21. Will the project involve construction of facilities on a slope of 25 per cent or greater?                                                                            | -----      | ✓<br>----- |
| 22. Will the project involve construction of facilities in the area of an active fault?                                                                                  | -----      | ✓<br>----- |
| 23. Could the project result in the generation of significant amounts of noise?                                                                                          | -----      | ✓<br>----- |
| 24. Could the project result in the generation of significant amounts of dust?                                                                                           | -----      | ✓<br>----- |
| 25. Will the project involve the handling of brush, trees, construction materials, etc?                                                                                  | -----      | ✓<br>----- |
| 26. Could the project result in a significant change in the quality of any portion of the region's air or water resources? (Should note surface, ground water, offshore) | -----      | ✓<br>----- |

**NOTE:** "This applicant is advised that if an ENVIRONMENTAL IMPACT STATEMENT is written merely to satisfy this check list, the intent of environmental impact legislation is thwarted. It is important that impacts be evaluated and compared in proper perspective."



1. Does the project involve any special uses of the public lands?

- The project involves the use of public lands in the project, or will involve the use of public lands that may be directly or indirectly affected by the project, or the operation of the project.

2. Could the project affect any distinctive or established community?

Examples include, but are not limited to:

- Changes in land use patterns
- Effects on the community to include established institutions, schools, clubs, etc.
- Introduction of activities not presently found within the community

3. Are any of the physical or man-made features in the project area unique? What is not found in other parts of the County, State, or Nation?

- Unique features include: structures, archeological sites, etc. Also include distinguishing characteristics not found in other areas, or only in a small number of other areas. Such features may be either good or bad for human health, safety, comfort, or convenience.

4. Could the project significantly affect a historical or archaeological site or site of the setting?

- The setting of such sites includes surrounding areas, the nature of which are important to the understanding and enjoyment of the site itself.

5. Could the project significantly affect the potential use, extraction, or conservation of a scarce natural resource?

Examples include, but are not limited to:

- Developments which effectively preclude the extraction of the region's rock, sand, gravel, or other mineral resources.
- Uses which effectively preclude the multiple use of regional natural resources in scarce supply.
- Activities which tend to diminish the supply or availability of natural resources that are in scarce supply.

6. Could the project serve to encourage development of areas which are currently undeveloped or underdeveloped?

- Examples include: the improvement of public lands, etc.

17. Will the project require notification, authorization, or the issuance of a permit by any local, State or Federal environmental control agency?

Such agencies include:

- Air Pollution Control District
- Regional Water Quality Control Board
- United States Environmental Protection Agency
- Any other agency or public body responsible for the establishment and enforcement of environmental quality standards

19. Will the project involve the application, use, or disposal of potentially hazardous materials?

- Examples include but are not limited to toxic substances and radioactive wastes.

STATEMENT OF NO SIGNIFICANT ENVIRONMENTAL EFFECTS  
BY WASTEAGE UNIT

If you believe that the proposed project will have no significant environmental effects from a public health point of view, indicate your reasons below.

This request is for a small addition to an existing plantsite which was constructed to meet all the requirements of the Riverside County Building Department. The wastewater discharge permit has been submitted to the Regional Water Quality Control Board and no problems are anticipated.

Signature of Applicant

Leonard M. Johnson

Date

Nov 17, 1972

PROJECT NO. \_\_\_\_\_

11-17-72

PROJECT SPONSOR/OWNER: *Hydro Conduit Corp.*  
*73200 Temescal Cyn Rd, Corona*

PROJECT LOCATION: \_\_\_\_\_

PROJECT CENSUS TRACT (if known): \_\_\_\_\_

REVIEWING DIVISION: \_\_\_\_\_

In accordance with Riverside County Board of Supervisors, resolution regarding implementation of the California Environmental Impact Act of 1970 (specifically Section 21.5) of the Public Resources Code, the Environmental Impact Act prior for this department has received the Preliminary Environmental Description material submitted in support for Exception Declaration status for the above described project and finding finds: (check one)

( ) That the Preliminary Environmental Description submitted is insufficient to facilitate a decision as to the environmental significance of the project and the project sponsor is required to submit a more thorough Preliminary Environmental Description covering the following information \_\_\_\_\_

( ) That the proposed project may have a significant effect on the environment and has not been covered and include in a preliminary environmental impact statement. Exception Declaration status therefore cannot be granted for this project until an Environmental Impact Statement is submitted to this department prior to the project's approval. The significant environmental impacts which may result from this project include but may not be limited to the following: \_\_\_\_\_

(X) That the proposed project cannot, or will not, have a significant effect on the environment. Exception Declaration Status is therefore granted for this project and the inclusion of an Environmental Impact Statement is thereby not necessary.

( ) That even though the proposed project may have a significant effect on the environment, the project is a lesser included part of another project for which an Environmental Impact Statement or preliminary Environmental Description has previously been submitted, provided that the project and statement submitted was approved and covers the specific environmental impacts of the lesser project. (In this case, the previous project and statement should be noted: \_\_\_\_\_)

*Richard L. Smith* 11-17-72

ENVIRONMENTAL ASSESSMENT

I. Background Information

1. Give a brief description of the proposed project.

Tract No. PAR NW 1/4 SEC 35 T4SR6W

Refer to Application to Construct.

ADDING A CENTRIFUGALLY SPUN CONCRETE PIPE  
FACILITY TO AN EXISTING PRESTRESSED  
CONCRETE PIPE PLANT

23-200 TEMESCAL CYN. ROAD

2. Describe the project area, including distinguishing natural and man-made characteristics.

Refer to Application to Construct.

LOCATED WITHIN AN EXISTING CONCRETE  
PIPE PLANT AT 23200 TEMESCAL CANYON RD,  
CORONA, CALIF. AREA HAS BEEN GRADED  
TO PRESENT CONDITION UNDER A PREVIOUS  
CONSTRUCTION PROJECT. AREA OF NEW CONSTRUCTION  
IS CLEAR OF ALL NATURAL AND MAN MADE  
OBSTRUCTIONS.

RECEIVED  
COUNTY OF RIVERSIDE  
BUILDING DEPARTMENT  
DATE 11-28-72  
TIME 11:30 BY [Signature]

Assessment of Environmental Impact

	<u>Yes</u>	<u>No</u>
1. Could the project or use significantly change present uses of the project area?	_____	_____ ✓
2. Could the project affect the use of a recreational area or area of important aesthetic value?	_____	_____ ✓
3. Could the project affect the functioning of an established community?	_____	_____ ✓
4. Could the project result in the displacement of community residents?	_____	_____ ✓
5. Are any of the natural or man-made features in the project area unique, that is not found in other parts of the County, State, or nation?	_____	_____ ✓
6. Could the project significantly affect a historical or archaeological site or its setting?	_____	_____ ✓
7. Could the project significantly affect the potential use, extraction, or conservation of a scarce natural resource?	_____	_____ ✓
8. Does the project area serve as a habitat, food source, nesting place, source of water, etc. for rare or endangered wildlife or fish species?	_____	_____ ✓
9. Could the project significantly affect fish, wildlife, or plant life?	_____	_____ ✓
10. Are there any rare or endangered plant species in the project area?	_____	_____ ✓
11. Could the project change existing features of any of the region's desert areas?	_____	_____ ✓
12. Could the project result in the erosion of agricultural lands?	_____	_____ ✓
13. Could the project serve to encourage development of presently undeveloped areas or intensify development of already developed areas?	_____	_____ ✓
14. Will the project require a variance from established environmental standards (Air, water, noise, etc.), and/or adapted plans?	_____	_____ ✓
15. Will the project require certification, authorization or issuance of a permit by any local, State, or Federal environmental control agency?	_____	_____ ✓



Yes - No .

- |                                                                                                                            |       |          |
|----------------------------------------------------------------------------------------------------------------------------|-------|----------|
| 16. Will the project require issuance of a special use permit by the County?                                               | _____ | <u>✓</u> |
| 17. Will the project involve the application, use, or disposal of potentially hazardous materials?                         | _____ | <u>✓</u> |
| 18. Will the project involve construction of facilities in a flood plain?                                                  | _____ | <u>✓</u> |
| 19. Will the project involve construction of facilities on a slope of 25 percent or greater?                               | _____ | <u>✓</u> |
| 20. Will the project involve construction of facilities in the area of an active fault?                                    | _____ | <u>✓</u> |
| 21. Could the project result in the generation of significant amounts of noise?                                            | _____ | <u>✓</u> |
| 22. Could the project result in the generation of significant amounts of dust?                                             | _____ | <u>✓</u> |
| 23. Will the project involve the burning of brush, trees, construction materials, etc.?                                    | _____ | <u>✓</u> |
| 24. Could the project result in a significant change in the quality of any portion of the region's air or water resources? | _____ | <u>✓</u> |



III. Statement of No Significant Environmental Effects

If you have answered yes to one or more of the questions in Section II, but still think the project will have no significant environmental effects, indicate your reasons below.

IV. Conclusions

Place a check in the appropriate box

- It has been determined that the project will not have significant environmental effects.
- It has been determined that the project could have significant environmental effects.

*There are earthquake faults in the area - Air Pollution says no Environmental Problems and they cleared on the Ben Harvey Application*

*11-17-72*

HYDRO CONDUIT CORPORATION

NOTICE: THIS IS NOT A BUILDING PERMIT

APPLICATION TO CONSTRUCT  
DEPARTMENT OF BUILDING AND SAFETY  
COUNTY OF RIVERSIDE

Dist. Office "R"  
Permit No.

OWNER	Owner: <u>HYDRO CONDUIT CORP.</u> Architect: _____ Contractor: _____ Address: <u>PO Box 939</u> Address: _____ Address: _____ City: <u>CORONA</u> City: _____ City: _____ Phone: <u>735-2420</u> Phone: _____ Phone: _____
	I (we) the undersigned hereby certify and acknowledge that I (we) have read the application and agree that if Curb and Gutter, and Paving, and/or Dedication of right of way is required by the County of Riverside, the Riverside County Department of Building and Safety shall not make a Final Inspection until said requirements have been met. I am also aware that no work is to be done within the County R/W without an encroachment permit. NOW, therefore, it is agreed that I (we) will not occupy said property and will not cause said property to be occupied until I (we) have complied with all laws of the County of Riverside and the State of California governing said property. DATE: <u>Oct 11, 1972</u> SIGNATURE OF OWNER AND/OR AGENT: <u>[Signature]</u> Approval by Signatures from the Following Departments Listed Below Must Be Obtained Prior to the Issuing of a Construction Permit
LAND USE DIVISION BUILDING AND SAFETY	LOCATION OF JOB: <u>23-200 TEMESCAL CANYON RD.</u> LEGAL DESCRIPTION OF PROPERTY: <u>P22 N 1/4 SEC 35 T 45 R 6 W</u> COMMUNITY: <u>GLEN LYN AREA</u> NO. OF SUBMITTED PLANS: <u>2</u> TYPE OF CONSTRUCTION: <u>PLAN CHECK CENTRIFUGAL</u> CASE NO.: _____ ONLY FROM <u>SEVERAL</u> <u>50' PER</u> NO. OF PARKING SPACES REQUIRED: _____ NO. OF BUILDINGS NOW EXISTING: _____ ZONE: <u>M-3</u> SETBACKS: <u>NA</u> FRONT: <u>50' SIDE: 50' REAR: 50'</u> GRADING PERMIT REQUIRED: YES <input checked="" type="checkbox"/> NO <input type="checkbox"/> SETBACK ORDINANCE # <u>NO</u> OF _____ FEET REQUIRED ON _____ STREET DATE: <u>10/11/72</u> SIGNATURE OF LAND USE OFFICIAL: <u>[Signature]</u>
	USE OF STRUCTURE SINGLE FAMILY <input type="checkbox"/> DUPLEX <input type="checkbox"/> APARTMENTS <input type="checkbox"/> AGRIC. <input type="checkbox"/> COMMERCIAL <input type="checkbox"/> INDUSTRIAL <input checked="" type="checkbox"/> ALTERATIONS <input type="checkbox"/>
ROAD DEPARTMENT	DEDICATION REQUIRED: YES <input type="checkbox"/> NO <input checked="" type="checkbox"/> NO. OF FEET: _____ CURB AND GUTTER REQUIRED: YES <input type="checkbox"/> NO <input checked="" type="checkbox"/> STREET: _____ THE ABOVE CONSTRUCTION? YES <input type="checkbox"/> NO <input checked="" type="checkbox"/> CAN CURB AND GUTTER FEASIBLY BE INSTALLED? YES <input type="checkbox"/> NO <input checked="" type="checkbox"/> <u>Plan # 111</u> HAS AN ACCEPTABLE APPLICATION BEEN MADE FOR ENCROACHMENT PERMIT FOR DRIVEWAY AND STREET IMPROVEMENT? YES <input type="checkbox"/> NO <input type="checkbox"/> <u>6248</u> DATE: _____ SIGNATURE OF ROAD DEPT. OFFICIAL: _____
	SWIMMING POOLS PUBLIC _____ SEWAGE DISPOSAL: <u>Existing</u> FOOD ESTABLISHMENT: <u>None</u>
OTHER DEPARTMENTS	WATER POLLUTION: <u>EA Report filed</u> REMARKS: _____ FLOOD CONTROL: _____ AIR POLLUTION: _____ DIV OF HWY: _____
	YOUR PROPERTY, NOT BE SUBJECT TO A FLOOD, RIVERSIDE COUNTY HAS NO RESPONSIBILITY IN EVENT OF FLOODING

DEPARTMENT OF BUILDING & SAFETY  
COUNTY OF RIVERSIDE

CONSTRUCTION ESTIMATE		ELECTRICAL FEES		PLUMBING FEES	
	SQ. FT. @	NO.		NO.	
1ST FL.					
2ND FL.					
POR.			MOTOR 1 OR LESS H.P.		
GAR.			MOTOR 5 OR LESS H.P.		
CAR P.			MOTOR 20 OR LESS H.P.		DRAINAGE PIPING
WALL					DRINKING FOUNTAIN
					URINAL
ESTIMATED CONSTRUCTION VALUATION	\$				WATER PIPING
NOTE: Not to be used as property tax valuation					FLOOR DRAIN
					WATER SOFTENER

MECHANICAL FEES					
VENT SYSTEM <input type="checkbox"/> FAN <input type="checkbox"/> EVAP. COOL <input type="checkbox"/> HOOD		SIGN			WASHER (AUTO) (DISH)
APPLIANCE		TRANS-FORMER <input type="checkbox"/> K.W.			GARBAGE DISPOSAL
FURNACE <input type="checkbox"/> UNIT <input type="checkbox"/> WALL <input type="checkbox"/> FLOOR <input type="checkbox"/> SUSPENDED		OUTLETS			LAUNDRY TRAY
AIR HANDLING UNIT <input type="checkbox"/> CFM		FIXTURE OR SOCKET			KITCHEN SINK
GAS PIPE <input type="checkbox"/> NATURAL <input type="checkbox"/> L.P.G. <input type="checkbox"/> OIL		CONST. SERV ENTRANCE			WATER CLOSET
COMPRESSOR <input type="checkbox"/> HP		POLE			LAVATORY
APPLIANCE VENT		AMPERES SERV. ENT.			SHOWER
ABSORPTION SYSTEM <input type="checkbox"/> B.T.U.			SO. FT. @	c	BATH TUB
INCINERATOR <input type="checkbox"/> DOMESTIC <input type="checkbox"/> INDUS. OR COMM.			SO. FT. @	c	WATER HEATER
HEATING SYSTEM <input type="checkbox"/> FORCED <input type="checkbox"/> GRAVITY			SO. FT. RESID. @	1/4c	SEWAGE DISPOSAL
BOILER <input type="checkbox"/> B.T.U.			SO. FT. GARAGE @	1/4c	HOUSE SEWER
PERMIT FEE		BALANCE OF MIN. FEE			GAS PIPING
MOBILE HOME HOOKUP FEE	\$	PERMIT FEE			PERMIT FEE

PERMIT NO. <b>237381</b>	TOTAL FEES <b>4300</b>	MOB. HK. FEE	MICRO FEE	MLCH FEE	DBL	PL. CK. FEE <b>4300</b>	CONST FEE	DBL	ELECT. FEE	DBL	SMI FEE	FEE	FLUMB. FEE	DBL
--------------------------	------------------------	--------------	-----------	----------	-----	-------------------------	-----------	-----	------------	-----	---------	-----	------------	-----

J	F	M	A	M	J	J	A	S	O	N	D	JOB ADDRESS <b>23200 TEMESCAL CYN</b>	OWNER <b>HYDRO CONDUIT</b>
73												USE OF BUILDING <b>Remodel POR of Existing Warehouse</b>	DATE <b>10-2-73</b>
74												COMMUNITY <b>El Cerrito</b>	PERMIT NO. <b>237381</b>
75												DIST <b>2</b>	UNITS
M.H. HOOKUP FEE		\$	ROOMS		VALUATION	SUPP TO PERMIT		OFFICE					

MICROFILM FEE	COPIES	\$	LEGAL DESCRIPTION <b>NW 1/4 Sec 35 T4S R6W</b>
---------------	--------	----	---------------------------------------------------

MECHANICAL FEE	DBL	\$	SET BACK	LOT SIZE	ZONE	USE NO	GHP	TYPE	CK BY <b>W.L.</b>
----------------	-----	----	----------	----------	------	--------	-----	------	----------------------

PLAN CHECK FEE	\$	<b>4300</b>	BOND AMT.	PLAN NO	PLAN CHECKER <b>M-3</b>	FINAL DATE	INSPECTOR
----------------	----	-------------	-----------	---------	----------------------------	------------	-----------

CONSTRUCTION FEE	DBL	\$	NAME OF CONST. LEADER	BRANCH OFFICE	AG LEADER INVOLVED
------------------	-----	----	-----------------------	---------------	--------------------

ELECTRICAL FEE	DBL	\$	ADDRESS	CITY	STATE
----------------	-----	----	---------	------	-------

SMI FEE	\$				
---------	----	--	--	--	--

FEE	\$		THIS PERMIT SHALL BECOME VOID IF WORK IS NOT COMMENCED WITHIN 60 DAYS. CESSATION OF WORK FOR 120 DAYS SHALL ALSO CAUSE PERMIT TO BECOME VOID.		
-----	----	--	-----------------------------------------------------------------------------------------------------------------------------------------------	--	--

I HEREBY AGREE THAT ALL WORK IN CONNECTION WITH THIS PERMIT WILL BE DONE IN ACCORDANCE WITH THE LAWS OF RIVERSIDE COUNTY AND THE STATE OF CALIFORNIA. I ALSO AGREE TO CARRY COMPENSATION INSURANCE UPON MY EMPLOYEES. COMPLIANCE WITH THE LAWS OF THE STATE OF CALIFORNIA COVERING CONTRACTORS IS ALSO GUARANTEED.

I HEREBY CERTIFY THAT THE INDIVIDUAL WHO PREPARED THE PLANS AND SPECIFICATIONS HAS DONE SO IN ACCORDANCE WITH SECTION 5541 OF THE BUSINESS AND PROFESSIONS CODE OF THE STATE OF CALIFORNIA.

TOTAL FEES	\$	<b>4300</b>	OWNER	CONTRACTOR <b>Riverside Acoustics Inc</b>
------------	----	-------------	-------	----------------------------------------------

CASH <input type="checkbox"/>	CHECK <input checked="" type="checkbox"/>	M.O. <input type="checkbox"/>	N.C. <input type="checkbox"/>	ADDRESS	ADDRESS <b>15 Commercial Ave</b>
-------------------------------	-------------------------------------------	-------------------------------	-------------------------------	---------	-------------------------------------

RECEIVED BY <b>Sanchez</b>	SEWAGE SYSTEM	YES <input type="checkbox"/>	NO <input type="checkbox"/>	CITY	CITY <b>Riverside Calif</b>
-------------------------------	---------------	------------------------------	-----------------------------	------	--------------------------------

TREES REQUIRED	YES <input type="checkbox"/>	NO <input type="checkbox"/>	INFORMATION	FEE NO	TEL NO <b>682-6120</b>
----------------	------------------------------	-----------------------------	-------------	--------	---------------------------

**DEPARTMENT OF BUILDING & SAFETY  
COUNTY OF RIVERSIDE**

FIELD

CONSTRUCTION ESTIMATE		ELECTRICAL FEES		PLUMBING FEES		DST
		NO.		NO.		
1ST FL.	SO FT @					2
2ND FL.	SO FT @					
POR.	SO FT @		MOTOR 1 OR LESS H.P.			
GAR.	SO FT @		MOTOR 5 OR LESS H.P.			
CAR P.	SO FT @		MOTOR 20 OR LESS H.P.		DRAINAGE PIPING	
WALL	SO FT @				DRINKING FOUNTAIN	
	SO FT @				URINAL	
ESTIMATED CONSTRUCTION VALUATION		\$			WATER PIPING	
NOTE: Not to be used as property tax valuation					FLOOR DRAIN	

MECHANICAL FEES					
VENT SYSTEM <input type="checkbox"/> FAN <input type="checkbox"/> EVAP COOL <input type="checkbox"/> HOOD			SIGN		WASHER (AUTO) (DISH)
APPLIANCE			TRANS FORMER <input type="checkbox"/> K.W.		GARBAGE DISPOSAL
FURNACE <input type="checkbox"/> UNIT <input type="checkbox"/> WALL <input type="checkbox"/> FLOOR <input type="checkbox"/> SUSPENDED			OUTLETS		LAUNDRY TRAY
AIR HANDLING UNIT <input type="checkbox"/> CFM			FIXTURE OR SOCKET		KITCHEN SINK
GAS PIPE <input type="checkbox"/> NATURAL <input type="checkbox"/> I.P.G. <input type="checkbox"/> OIL			CONST SERV ENTRANCE		WATER CLOSET
COMPRESSOR <input type="checkbox"/> HP			POLE		LAVATORY
APPLIANCE VENT			AMPERES SERV ENT		SHOWER
ABSORPTION SYSTEM <input type="checkbox"/> B.T.U.			SO FT @ C		BATH TUB
INCINERATOR <input type="checkbox"/> DOMESTIC <input type="checkbox"/> INDUS OR COMM			SO FT @ C		WATER HEAT'R
HEATING SYSTEM <input type="checkbox"/> FORCED <input type="checkbox"/> GRAVITY			SO FT RESID @ 1C		SEWAGE DL. SAL
BOILER <input type="checkbox"/> B.T.U.			SO FT GARAGE @ 1/2C		HOUSE SEWER
PERMIT FEE			BALANCE OF MIN. FEE		GAS PIPING
MOBILE HOME HOOKUP FEE	\$		PERMIT FEE		PERMIT FEE

PERMIT NO. <b>237381</b>	TOTAL FEES <b>43.00</b>	MOB HK FEE	MICROFILM	MECH FEE	DBL	PL CK FEE	CONST FEE	DBL	ELECT FEE	DBL	SPIFFEE	FEE	PLUMB FEE	DBL
--------------------------	-------------------------	------------	-----------	----------	-----	-----------	-----------	-----	-----------	-----	---------	-----	-----------	-----

J	F	M	A	M	J	J	A	S	O	N	D	JOB ADDRESS <b>23200 Tenth St, Riverside</b>	OWNER <b>Hydro</b>
73												USE OF BUILDING <b>PLAN CHECK</b>	DATE <b>11-2-73</b>
74												COMMUNITY <b>Flora Vista</b>	PERMIT NO. <b>237381</b>
75												DIST <b>2</b>	

M.H. HOOKUP FEE	\$		LEGAL DESCRIPTION <b>110' x 50' x 35' TRS R6</b>
MICROFILM FEE	COPIES \$		SET BACK
MECHANICAL FEE	DBL \$		LOT SIZE
PLAN CHECK FEE	\$ <b>4.00</b>		ZONE
CONSTRUCTION FEE	DBL \$		USE NO
ELECTRICAL FEE	DBL \$		GHP
SMI FEE	\$		TYPE
PLUMBING FEE	DBL \$		CK BY
TOTAL FEES	\$ <b>43.00</b>		BOND AMT

THIS PERMIT SHALL BECOME VOID IF WORK IS NOT COMMENCED WITHIN 60 DAYS. CESSATION OF WORK FOR 120 DAYS SHALL ALSO CAUSE PERMIT TO BECOME VOID.

I HEREBY AGREE THAT ALL WORK IN CONNECTION WITH THIS PERMIT WILL BE DONE IN ACCORDANCE WITH THE LAWS OF RIVERSIDE COUNTY AND THE STATE OF CALIFORNIA, I ALSO AGREE TO CARRY COMPENSATION INSURANCE UPON MY EMPLOYEES. COMPLIANCE WITH THE LAWS OF THE STATE OF CALIFORNIA COVERING CONTRACTORS IS ALSO GUARANTEED.


I HEREBY CERTIFY THAT THE INDIVIDUAL WHO PREPARED THE PLANS AND SPECIFICATIONS HAS DONE SO IN ACCORDANCE WITH SECTION 5541 OF THE BUSINESS AND PROFESSIONS CODE OF THE STATE OF CALIFORNIA.

CASH <input type="checkbox"/>	CHECK <input checked="" type="checkbox"/>	MO <input type="checkbox"/>	N.C. <input type="checkbox"/>	OWNER	CONTRACTOR
RECEIVED BY <i>[Signature]</i>				ADDRESS	ADDRESS
SEWAGE SYSTEM	IF	LL	P	CITY	CITY
TREES REQUIRED	YES	NO		TEL. NO.	LICENSE
INFORMATION				TEL. NO.	LICENSE

NO.	OPERATION	DATE	INSPECTOR	NO.	OPERATION	DATE	INSPECTOR
BUILDING APPROVALS				MECHANICAL APPROVALS			
1	Serdack			33	Ventilation System		
2	Figs & Fins			34	Plenums & Sucts		
2A	Slab Grade			35	Furnace Compart.		
3	Steel			36	Inlets & Outlets		
4	Grout Blocks			37	Combustion Air		
5	Bond Beams			38	Compressor		
6	Roof Deck			39	Appl. Clearance		
7	Framing			40	Fire Damper		
8	Vents			41	Smoke Detention Device		
9	Garage Fire Wall			42	Commercial Hood		
10	Fireplace P.L. <input type="checkbox"/>			43	Final		
10A	Fireplace T.O. <input type="checkbox"/>			CH NO	ADDITIONAL INFORMATION		
11	Exterior Lath						
12	Internal Lath						
12A	Drywall						
13	Exterior Grade						
14	Final						
PLUMBING APPROVALS							
15	Ground Plumb						
16	Water Piping						
17	Rough Plumb						
18	Vents						
19	Sewage Disposal						
20	Sewer						
21	Water Heater						
22	Water Softener						
23	Water Service						
24	Gas Test						
25	Final						
ELECTRICAL APPROVALS							
26	Power Pole						
27	Conduit						
28	Service Entrance						
29	Wiring						
29A	Grounding Wire						
30	Fixtures						
31	Service						
32	Final						

Tank                      P.U                      L. Line

**SEWER DISPOSAL LOCATION**



INSIDE     OUTSIDE     KEY

CONSTRUCTION ESTIMATE		ELECTRICAL FEES		PLUMBING FEES		DST	
1ST FL.	3950	SQ. FT. @ 6.00	23460.	NO.		NO.	2
2ND FL.		SQ. FT. @					
POR.		SQ. FT. @		MOTOR 1 OR LESS H.P.			
GAR.		SQ. FT. @		MOTOR 5 OR LESS H.P.			
CAR P.		SQ. FT. @		MOTOR 20 OR LESS H.P.			
WALL		SQ. FT. @				1	
		SQ. FT. @				1	
ESTIMATED CONSTRUCTION VALUATION		523460.				1	
NOTE: Not to be used as property tax valuation						1	

MECHANICAL FEES		ELECTRICAL FEES		PLUMBING FEES	
VENT SYSTEM <input checked="" type="checkbox"/> CLEAN <input type="checkbox"/> EVAP. COOL <input type="checkbox"/> HOOD	4 00	SIGN		WATER SOFTENER	
APPLIANCE		TRANS-FORMER <input type="checkbox"/> KW		WASHER (AUTO) (DISH)	
FURNACE <input type="checkbox"/> UNIT <input type="checkbox"/> WALL <input type="checkbox"/> FLOOR <input type="checkbox"/> SUSPENDED		OUTLETS		GARBAGE DISPOSAL	
AIR HANDLING UNIT <input type="checkbox"/> CFM		FIXTURE OR SOCKET		LAUNDRY TRAY	
GAS PIPE <input type="checkbox"/> NATURAL <input type="checkbox"/> L.P.G <input type="checkbox"/> OIL		CONST SERV. ENTRANCE	2	KITCHEN SINK	
COMPRESSOR <input checked="" type="checkbox"/> HP	7 50	POLE	2	WATER CLOSET	3 00
APPLIANCE VENT		AMPERES SERV ENT	2 00	LAVATORY	3 00
ABSORPTION SYSTEM <input type="checkbox"/> B.T.U		50 FT @ c		SHOWER	
INCINERATOR <input type="checkbox"/> DOMESTIC <input type="checkbox"/> INDUS. OR COMM		50 FT @ 01 c	34 50	BATH TUB	
HEATING SYSTEM <input type="checkbox"/> FORCED <input type="checkbox"/> GRAVITY		50 FT RESID @ 1c		WATER HEATER	
BOILER <input type="checkbox"/> B.T.U.		50 FT. GARAGE @ 1/2c		SEWAGE DISPOSAL	
PERMIT FEE	3 00	BALANCE OF MIN. FEE		HOUSE SEWER	5 00
MOBILE HOME HOOKUP FEE	\$	PERMIT FEE	4 00	GAS PIPING	
				PERMIT FEE	2 00

PERMIT NO.	TOTAL FEES	MOB HK FEE	MICRO FEE	MECH. FEE	DBL	PL CK. FEE	CONST. FEE	DBL	ELECT FEE	DBL	SMI FEE	FEE	PLUMB FEE	DBL
237744	16139		7 20	14 50			86 00		40 50		1 69		17 50	

J	F	M	A	M	J	J	A	S	O	N	D	JOB ADDRESS:	OWNER
												23200 TEMESCAL CYN	HYDRO CONDUIT
73												USE OF BUILDING	PERMIT NO.
74												REMODEL	10-29-73
75												EXISTING WAREHOUSE	237744

M.H. HOOKUP FEE	\$			COMMUNITY	DST	UNITS	ROOMS	VALUATION	SUPP TO PERMIT	OFFICE
				EL CERRITO	2			23460.		R
MICROFILM FEE	COPIES	\$		LEGAL DESCRIPTION						
	4		1 20	NW 1/4 SEC 35 T4S R6W						
MECHANICAL FEE	DBL	\$	14 50	SET BACK	LOF SIDE	ZONE	USE NO	GRP	TYPE	CK BY
						M-3				N.L.
PLAN CHECK FEE	\$			BONO AMT	PLAN NO	PLAN CHECKER	FINAL DATE			INSPECTOR
					7217	DRAKE				
CONSTRUCTION FEE	DBL	\$	86 00	NAME OF CONST LENDER	BRANCH OFFICE		NO LENDER INVOLVED			
ELECTRICAL FEE	DBL	\$	40 50	ADDRESS	CITY		STATE			
SMI FEE	\$		1 69	THIS PERMIT SHALL BECOME VOID IF WORK IS NOT COMMENCED WITHIN 60 DAYS CESSATION OF WORK FOR 120 DAYS SHALL ALSO CAUSE PERMIT TO BECOME VOID						
				I HEREBY AGREE THAT ALL WORK IN CONNECTION WITH THIS PERMIT WILL BE DONE IN ACCORDANCE WITH THE LAWS OF RIVERSIDE COUNTY AND THE STATE OF CALIFORNIA. I ALSO AGREE TO CARRY COMPENSATION INSURANCE UPON MY EMPLOYEES. COMPLIANCE WITH THE LAWS OF THE STATE OF CALIFORNIA COVERING CONTRACTORS IS ALSO GUARANTEED.						
FEE	\$			I HEREBY CERTIFY THAT THE INDIVIDUAL WHO PREPARED THE PLANS AND SPECIFICATIONS HAS DONE SO IN ACCORDANCE WITH SECTION 5541 OF THE BUSINESS AND PROFESSIONS CODE OF THE STATE OF CALIFORNIA						
PLUMBING FEE	DBL	\$	17 50	OWNER		CONTRACTOR				
				Hydro Conduit Co		Riverside Acoustic Inc				
TOTAL FEES	\$		161 39	ADDRESS		ADDRESS				
				23200 Temescal Cyn		15 Commercial Ave				
CASH <input type="checkbox"/> CHECK <input checked="" type="checkbox"/> M.O. <input type="checkbox"/> N.C. <input type="checkbox"/>				CITY		CITY				
RECEIVED BY				El Cerrito		Riverside Calif				
SEWAGE SYSTEM				YES		NO				
TREES REQUIRED				INFORMATION		LICENSURE				
				TEL NO.		TEL NO.				
				182-6120		661-6120				





NO.	OPERATION	DATE	INSPECTOR	NO.	OPERATION	DATE	INSPECTOR
BUILDING APPROVALS				MECHANICAL APPROVALS			
1	Set Back			33	Ventilation System		
2	Figs & Frms			34	Plenums & Ducts	12-6-73	Rainigh
2A	Slab Grade			35	Furnace Compart		
3	Steel			36	Inlets & Outlets		
4	Grout Blocks			37	Combustion Air		
5	Band Beams			38	Compressor		
6	Roof Deck			39	Appl. Clearance		
7	Framing	⊗ 12-6-73	Rainigh	40	Fire Damper		
8	Vents			41	Smoke Detention Device		
9	Garage Fire Wall			42	Commercial Hood		
10	Fireplace P.L. <input type="checkbox"/>			43	Final	12-17-73	Rainigh
10A	Fireplace T.O. <input type="checkbox"/>			OP# NO	ADDITIONAL INFORMATION		
11	Exterior Lath			NO WATER IN PUB. 10-31-73			
12	Internal Lath	11-19-73	Rainigh	Rainigh			
12A	Drywall	⊗ 12-14-73	Rainigh	⊗ OUTSIDE WALLS ONLY FOR			
13	Exterior Grade			ELEC + FRAME 11-5-73 Rainigh			
14	Final	12-17-73	Rainigh	⊗ OUTSIDE WALL ONLY 11-12-73			
PLUMBING APPROVALS				* OK to install Suspended Ceiling			
15	Ground Plumb	11-5-73	Rainigh	Panel 12-13-73 <u>Drjillo</u>			
16	Water Piping						
17	Rough Plumb						
18	Vents						
19	Sewage Disposal						
20	Sewer	12-5-73	Rainigh				
21	Water Heater						
22	Water Softener						
23	Water Service						
24	Gas Test						
25	Final	12-17-73	Rainigh				
ELECTRICAL APPROVALS				Tank Pit L. Line			
26	Power Pole			SEWER DISPOSAL LOCATION			
27	Conduit						
28	Service Entrance						
29	Wiring	⊗ 12-6-73	Rainigh				
29A	Grounding Wire						
30	Fixtures						
31	Service						
32	Final	12-17-73	Rainigh	B A C K F R O N T			

INSIDE  OUTSIDE  KEY

Department of Building and Safety  
County of Riverside

Certificate of Compliance

THIS IS TO CERTIFY that the Warehouse Building

Located 23200 Temescal Canyon, El Cerrito, CA

Owner Hydro-Conduit Co. - Address 23200 Temescal Canyon  
El Cerrito, CA

Building Permit No. 237744 has

been inspected and complies with the requirements for a group F-2  
occupancy.

R. C. SMITH  
Building Director

December 18, 19 73

INSPECTOR  
Don E. Hughes

This Certificate must be posted and permanently maintained in a conspicuous place at  
or close to the entrance of the building or structure referred to above.

Department of Building and Safety  
County of Riverside

Certificate of Compliance

THIS IS TO CERTIFY that the Warehouse Building

Located 23200 Temescal Canyon, El Cerrito, CA

Owner HydroConduit Co. - Address 23200 Temescal Canyon  
El Cerrito, CA

Building Permit No. 237744 has

been inspected and complies with the requirements for a group F-2  
occupancy.

R. C. SMITH  
Building Director

December 18, 19 73

INSPECTOR  
Don E. Hughes

This Certificate must be posted and permanently maintained in a conspicuous place at  
or close to the entrance of the building or structure referred to above.

NOTICE: THIS IS NOT A BUILDING PERMIT

Dist. Office 2

APPLICATION TO CONSTRUCT  
DEPARTMENT OF BUILDING AND SAFETY  
COUNTY OF RIVERSIDE

Permit No. # 2 37744

OWNER	Owner <u>Hydro Conduct</u>	Architect <u>—</u>	Contractor <u>Riverside Acoustics</u>
	Address <u>23260 Temescal Canyon Rd</u>	Address <u>—</u>	Address <u>15 Commercial Ave</u>
	City <u>Corona Calif</u>	City <u>—</u>	City <u>Riverside Calif</u>
	Phone <u>735-2430</u>	Phone <u>—</u>	Phone <u>682-6120</u>

I (we) the undersigned, hereby certify and acknowledge that I (we) have read the application and agree that if Curb and Gutter, and Paving, and/or Dedication of right of way is required by the County of Riverside, the Riverside County Department of Building and Safety shall not make a Final Inspection until said requirements have been met. I am also aware that no work is to be done within the County R/W without an encroachment permit.

NOW, therefore, it is agreed that I (we) will not occupy said property and will not cause said property to be occupied until I (we) have complied with all laws of the County of Riverside and the State of California governing said property.

DATE 10-12-73

SIGNATURE OF OWNER AND/OR AGENT Robert W. Zuercher

Approval by Signature from the Following Departments Listed Below  
Must Be Obtained Prior to the Issuing of a Construction Permit.

LAND USE DIVISION BUILDING AND SAFETY	LOCATION OF JOB <u>23-300 TEMESCAL CYN RD</u>	USE OF STRUCTURE
	LEGAL DESCRIPTION OF PROPERTY <u>NW 1/4 SEC 35</u>	SINGLE FAMILY <input type="checkbox"/> DUPLEX <input type="checkbox"/>
	<u>745, R.G.W.</u>	APARTMENTS <input type="checkbox"/> AGRIC. <input type="checkbox"/>
	COMMUNITY <u>EL, CP &amp; VTC</u>	COMMERCIAL <input type="checkbox"/> INDUSTRIAL <input checked="" type="checkbox"/>
	NO. OF SUBMITTED PLANS <u>—</u>	ALTERATIONS <input type="checkbox"/>
	CASE NO. <u>—</u>	TYPE OF CONSTRUCTION <u>REMODEL PORTION</u> <u>OF EXISTING WAREHOUSE &amp; LUNCHHEAN BLDG</u>
NO. OF PARKING SPACES REQUIRED <u>—</u>	NO. OF BUILDINGS NOW EXISTING <u>TEN</u>	
ZONE <u>M-3</u>	SETBACKS FRONT <u>—</u> SIDE <u>—</u> REAR <u>—</u>	
GRADING PERMIT REQUIRED YES <input type="checkbox"/> NO <input checked="" type="checkbox"/>		
SETBACK ORDINANCE # <u>—</u>	OF <u>—</u> FEET REQUIRED ON <u>—</u> STREET	
DATE <u>Oct 10, '73</u>	SIGNATURE OF LAND USE OFFICIAL <u>N. U. Lottman</u>	

ROAD DEPARTMENT	DEDICATION REQUIRED: YES <input type="checkbox"/> NO <input type="checkbox"/> NO. OF FEET <u>10-48</u>
	CURB AND GUTTER REQUIRED: YES <input type="checkbox"/> NO <input type="checkbox"/> STREET <u>—</u>
	THE ABOVE CONSTRUCTION? YES <input type="checkbox"/> NO <input type="checkbox"/>
	CAN CURB AND GUTTER FEASIBLY BE INSTALLED? YES <input type="checkbox"/> NO <input type="checkbox"/>
	HAS AN ACCEPTABLE APPLICATION BEEN MADE FOR ENCROACHMENT PERMIT FOR DRIVEWAY AND STREET IMPROVEMENT? YES <input type="checkbox"/> NO <input type="checkbox"/>
DATE <u>10-30</u>	SIGNATURE OF ROAD DEPT. OFFICIAL <u>—</u>

HEALTH DEPT.	SWIMMING POOLS PUBLIC <u>—</u>
	SEWAGE DISPOSAL <u>EXISTING</u> <u>10-10-73</u> <u>R. L. Freeman</u>
	FOOD ESTABLISHMENT <u>—</u>

OTHER DEPARTMENTS	WATER POLLUTION <u>—</u>	REMARKS <u>—</u>
	FLOOD CONTROL <u>—</u>	
	AIR POLLUTION <u>—</u>	
	DIV OF HWY <u>—</u>	
	<u>—</u>	
YOUR PROPERTY MAY BE SUBJECT TO FLOOD. RIVERSIDE COUNTY ASSUMES NO RESPONSIBILITY IN EVENT OF FLOOD.		



2

CONSTRUCTION ESTIMATE		NO.	ELECTRICAL FEES	NO.	PLUMBING FEES
1ST FL.	SQ. FT. @		UNITS		
2ND FL.	SQ. FT. @		MOBILEHOME SVC.		EQUIP. B.T.U.
POR.	SQ. FT. @		POWER OUTLET		BAR SINK
GAR.	SQ. FT. @				ROOF DRAINS
CAR P.	SQ. FT. @	4	1 1/2" MIN. TRUSS 4 00		DRAINAGE PIPING
WALL	SQ. FT. @	1	125 1/2" MIN. JOCK 10 00		DRINKING FOUNTAIN
	SQ. FT. @	1	30 1/2" MIN. JOCK 5 00		URINAL
ESTIMATED CONSTRUCTION VALUATION	\$ 60,000.00	1	BEHOLDING METER 5 00	1	WATER PIPING 1 50

NOTE: Not to be used as property tax valuation

MECHANICAL FEES		ELECTRICAL FEES		PLUMBING FEES	
VENT SYSTEM <input type="checkbox"/> FAN <input type="checkbox"/> EVAP. COOL <input type="checkbox"/> HOOD		SWIM POOL, PVT		SWIM POOL, COMM	
APPLIANCE		SIGN			
FURNACE <input type="checkbox"/> UNIT <input type="checkbox"/> WALL <input type="checkbox"/> FLOOR <input type="checkbox"/> SUSPENDED					
AIR HANDLING UNIT [ ] CFM		IDLE METER			
ABSORPTION SYSTEM [ ] B.T.U.		TEMP USE PERM SVC			
COMPRESSOR [ ] HP		POLE, TEMP/PERM			
HEATING SYSTEM <input type="checkbox"/> FORCED <input type="checkbox"/> GRAVITY		AMPERES SERVICE			
		SQ FT @ c			
		SQ FT @ c			
		SQ FT RESID @ 1c			
		SQ FT GARAGE @ 1/2c			
PERMIT FEE		TEMP ELEC SVC			

MOBILE HOME PERMIT FEE	\$	1	PERMIT FEE	4 50	1	PERMIT FEE	2 00
REPORT NO	240238	TOTAL FEES	288.75	MOB HM FEE	11.25	MICRO FEE	2.30
		MECH FEE		DBL		PL CK FEE	83.25
		CONST FEE	166.50	DBL		ELECT FEE	28.00
		SMI FEE	4.20	DBL		PLUMB FEE	3.50

73						JOB ADDRESS	23200 TEMESCAL CYN RD	SP NO	OWNER	HYDRO CONDUIT CORP	
74	XX					USE OF PERMIT	ADD. TO EXIST.	DATE	1-10-74	PERMIT NO	240238
75						COMMUNITY	TEME'S CIL	DIST	2	UNITS	60000.00

MAH PERMIT FEE	\$					LEGAL DESCRIPTION	FOR NEW 1/4 SEC 35, PER 1/2 NE 1/4 SEC 34 T4S, R1W.
MICROFILM FEE	COPIES	11	3	30		SET BACK	200' 100' 100'
MECHANICAL FEE	DBL	\$				LOT SIZE	
PLAN CHECK FEE	\$	83	25			ZONING	M-3
CONSTRUCTION FEE	DBL	\$	166	50		USE NO	M-3
ELECTRICAL FEE	DBL	\$				GRP	F2
SMI FEE	\$	4	20			TYPE	VA
PLUMBING FEE	DBL	\$	3	50		CK BY	HS

PLAN CHECK FEE	\$	83	25			BOND AMT	7267	PLAN NO	DRAKE	PLAN CHECKER	4-1-74	FINAL DATE	INSPECTOR	
CONSTRUCTION FEE	DBL	\$	166	50		NAME OF CONST LENDER		BRANCH OFFICE		INSURER INVOLVED				
ELECTRICAL FEE	DBL	\$				ADDRESS		CITY		STATE				

THIS PERMIT SHALL BECOME VOID IF WORK IS NOT COMMENCED WITHIN 120 DAYS. CESSATION OF WORK FOR 120 DAYS SHALL ALSO CAUSE PERMIT TO BECOME VOID.

I HEREBY AGREE THAT ALL WORK IN CONNECTION WITH THIS PERMIT WILL BE DONE IN ACCORDANCE WITH THE LAWS OF RIVERSIDE COUNTY AND THE STATE OF CALIFORNIA. I ALSO AGREE TO CARRY COMPENSATION INSURANCE UPON MY EMPLOYEES. COMPLIANCE WITH THE LAWS OF THE STATE OF CALIFORNIA COVERING CONTRACTORS IS ALSO GUARANTEED.

I HEREBY CERTIFY THAT THE INDIVIDUAL WHO PREPARED THE PLANS AND SPECIFICATIONS HAS DONE SO IN ACCORDANCE WITH SECTION 5541 OF THE BUSINESS AND PROFESSIONS CODE OF THE STATE OF CALIFORNIA.

TOTAL FEES	\$	288	75			OWNER/AGENT'S SIGNATURE	Contractor	CONTRACTOR	
CASH <input type="checkbox"/>	CHECK <input checked="" type="checkbox"/>	M.O. <input type="checkbox"/>	N.C. <input type="checkbox"/>			ADDRESS	23200 Temescal Cyn Rd	ADDRESS	
RECEIVED BY		TREES REQUIRED				CITY	Corona	CITY	
SEWAGE SYSTEM	T	LL	P			ZIP CODE		ZIP CODE	
INFORMATION						TEL. NO.	765-1700	TEL. NO.	





WHEN COMPLETE  
CALL

# 240 138

NOTICE: THIS IS NOT A BUILDING PERMIT

Dist. Office # 2

APPLICATION TO CONSTRUCT  
DEPARTMENT OF BUILDING AND SAFETY  
COUNTY OF RIVERSIDE

Permit No. \_\_\_\_\_

OWNER	Owner <u>HYDRO COMPANY CORP</u> Architect _____ Contractor _____ Address <u>23200 TEMESCAL CYN RD</u> Address _____ Address _____ City <u>CORONA, CAL</u> City _____ City _____ Phone <u>735-2420</u> Phone _____ Phone _____ <u>MARK JOHN SON</u>
	<p>I (we) the undersigned, hereby certify and acknowledge that I (we) have read the application and agree that if Curb and Gutter, and Paving, and/or Dedication of right of way is required by the County of Riverside, the Riverside County Department of Building and Safety shall not make a Final Inspection until said requirements have been met. I am also aware that no work is to be done within the County R/W without an encroachment permit.</p> <p>NOW, therefore, it is agreed that I (we) will not occupy said property and will not cause said property to be occupied until I (we) have complied with all laws of the County of Riverside and the State of California governing said property.</p> DATE <u>Dec 20, 1973</u> SIGNATURE OF OWNER AND/OR AGENT <u>Y M Johnson (Mark)</u> Approval by Signature from the Following Departments Listed Below Must Be Obtained Prior to the Issuing of a Construction Permit.
LAND USE DIVISION BUILDING AND SAFETY	LOCATION OF JOB <u>23-200 TEMESCAL CYN RD</u> USE OF STRUCTURE LEGAL DESCRIPTION OF PROPERTY <u>PORT 1/4 NW 1/4 SEC 35 T45R6W</u> SINGLE FAMILY <input type="checkbox"/> DUPLEX <input type="checkbox"/> <u>NO 34 1/2 FOR NW 1/4 SEC 35 T45R6W</u> APARTMENTS <input type="checkbox"/> AGRIC. <input type="checkbox"/> COMMUNITY <u>TEMESCAL CYN</u> COMMERCIAL <input type="checkbox"/> INDUSTRIAL <input checked="" type="checkbox"/> NO. OF SUBMITTED PLANS <u>2</u> TYPE OF CONSTRUCTION <u>ADD TO EXISTING</u> ALTERATION <input checked="" type="checkbox"/> CASE NO. _____ NO. OF PARKING SPACES REQUIRED _____ NO. OF BUILDINGS NOW EXISTING <u>SEVERAL</u> <u>OK</u> ZONE <u>M-5 1/2 M-3</u> SETBACKS FRONT <u>200</u> SIDE <u>100</u> REAR <u>100</u> <u>1/2/74</u> GRADING PERMIT REQUIRED YES <input type="checkbox"/> NO <input checked="" type="checkbox"/> SETBACK ORDINANCE # <u>No</u> OF _____ FEET REQUIRED ON _____ STREET DATE <u>12-20-73</u> SIGNATURE OF LAND USE OFFICIAL <u>[Signature]</u>
	DEDICATION REQUIRED: YES <input type="checkbox"/> NO <input type="checkbox"/> NO. OF FEET _____ STREET <u>10-49</u> CURB AND GUTTER REQUIRED: YES <input type="checkbox"/> NO <input type="checkbox"/> THE ABOVE CONSTRUCTION? YES <input type="checkbox"/> NO <input type="checkbox"/> CAN CURB AND GUTTER FEASIBLY BE INSTALLED? YES <input type="checkbox"/> NO <input type="checkbox"/> HAS AN ACCEPTABLE APPLICATION BEEN MADE FOR ENCROACHMENT PERMIT FOR DRIVEWAY AND STREET IMPROVEMENT? YES <input type="checkbox"/> NO <input type="checkbox"/> DATE <u>11.5</u> SIGNATURE OF ROAD DEPT. OFFICIAL _____
HEALTH DEPT.	SWIMMING POOLS PUBLIC _____ SEWAGE DISPOSAL _____ FOOD ESTABLISHMENT _____
OTHER DEPARTMENTS	WATER POLLUTION _____ FLOOD CONTROL _____ AIR POLLUTION _____ DIV OF HW _____
	REMARKS <u>NEED OK FROM [Signature] 11-2-74</u> <u>DR. M. WHITE P.C.</u> YOUR PROPERTY MAY BE SUBJECT TO FLOOD. RIVERSIDE COUNTY ASSUMES NO RESPONSIBILITY IN EVENT OF FLOOD.

DEPARTMENT OF BUILDING & SAFETY  
COUNTY OF RIVERSIDE

HEADQUARTERS

DIST. **2**

CONSTRUCTION ESTIMATE		NO.	ELECTRICAL FEES	NO.	PLUMBING FEES
1ST FL. <b>1224</b>	SQ. FT. @ <b>7-</b>	<b>8568</b>	UNITS		BOILER <input type="checkbox"/> B.T.U.
2ND FL.	SQ. FT. @		MOBILEHOME SVC		BAR SINK
POR.	SQ. FT. @		POWER OUTLET		ROOF DRAINS
GAR.	SQ. FT. @				DRAINAGE PIPING
CAR P.	SQ. FT. @				DRINKING FOUNTAIN
WALL	SQ. FT. @				URINAL
ESTIMATED CONSTRUCTION VALUATION	\$		SWIM POOL, PVT		WATER PIPING
NOTE: Not to be used as property tax valuation			SWIM POOL, COMM		FLOOR DRAIN

MECHANICAL FEES					
VENT SYSTEM <input type="checkbox"/> FAN <input type="checkbox"/> EVAP. COOL <input type="checkbox"/> HOOD			SIGN		WASHER (AUTO) (DISH)
APPLIANCE					GARBAGE DISPOSAL
FURNACE <input type="checkbox"/> UNIT <input type="checkbox"/> WALL <input type="checkbox"/> FLOOR <input type="checkbox"/> SUSPENDED					LAUNDRY TRAY
AIR HANDLING UNIT <input type="checkbox"/> CFM			IDLE METER		KITCHEN SINK
ABSORPTION SYSTEM <input type="checkbox"/> B.T.U.			TEMP USE PERM SVC		WATER CLOSET
COMPRESSOR <input type="checkbox"/> HP			POLE, TEMP/PERM		LAVATORY
HEATING SYSTEM <input type="checkbox"/> FORCED <input type="checkbox"/> GRAVITY			AMPERES SERV ENT		SHOWER
			SQ FT @	c	BATH TUB
			SQ FT @	c	WATER HEATER
			SQ FT RESID @	1c	SEWAGE DISPOSAL
			SQ FT GARAGE @	1/2c	HOUSE SEWER
PERMIT FEE			TEMP ELEC SVC		GAS PIPING
MOBILE HOME PERMIT FEE	\$		PERMIT FEE		PERMIT FEE

PERMIT NO. <b>253463</b>	TOTAL FEES <b>31 20</b>	MOB HW FEE	MICRO FEE	MECH FEE	DBL	PL CN FEE	CCNST FEE	DBL	ELECT FEE	DBL	SMI FEE	FFE	PLUMB FEE	DBL
--------------------------	-------------------------	------------	-----------	----------	-----	-----------	-----------	-----	-----------	-----	---------	-----	-----------	-----

J	F	M	A	M	J	J	A	S	O	N	D	JOB ADDRESS <b>23200 TEMESCAL CYN RD</b>	DIST <b>HYDRO CONDUIT</b>
73												USE OF PERMIT <b>PLAN CHECK</b>	DATE <b>3-11-75</b>
74												<b>WELDING SHELTER</b>	PERMIT NO. <b>253463</b>
75													

M.H. PERMIT FEE	\$		COMMUNITY	DIST	UNITS	ROOMS	VALUATION	SUPP TO PERMIT	OFFICE
MICROFILM FEE	COPIES	\$	LEGAL DESCRIPTION						
MECHANICAL FEE	DBL	\$	SET BACK	LOT SIZE	ZONE	USE NO	GHP	TYPE	CK BY
PLAN CHECK FEE		\$	<b>100 100-48-100</b>		<b>M-R-A</b>				<b>H.S.</b>
CONSTRUCTION FEE	DBL	\$	BOND AMT.	PLAN NO	PLAN CHECKER	FINAL DATE	INSPECTOR		
ELECTRICAL FEE	DBL	\$	<b>7494</b>						
SMI FEE	\$		NAME OF CONST. LENDER	BRANCH OFFICE			NO LENDER INVOLVED		
FEE	\$		ADDRESS	CITY			STATE		
PLUMBING FEE	DBL	\$	<p>THIS PERMIT SHALL BECOME VOID IF WORK IS NOT COMMENCED WITHIN 120 DAYS. CESSATION OF WORK FOR 120 DAYS SHALL ALSO CAUSE PERMIT TO BECOME VOID.</p> <p>I HEREBY AGREE THAT ALL WORK IN CONNECTION WITH THIS PERMIT WILL BE DONE IN ACCORDANCE WITH THE LAWS OF RIVERSIDE COUNTY AND THE STATE OF CALIFORNIA, I ALSO AGREE TO CARRY COMPENSATION INSURANCE UPON MY EMPLOYEES. COMPLIANCE WITH THE LAWS OF THE STATE OF CALIFORNIA COVERING CONTRACTORS IS ALSO GUARANTEED.</p> <p>I HEREBY CERTIFY THAT THE INDIVIDUAL WHO PREPARED THE PLANS AND SPECIFICATIONS HAS DONE SO IN ACCORDANCE WITH SECTION 5541 OF THE BUSINESS AND PROFESSIONS CODE OF THE STATE OF CALIFORNIA.</p>						

TOTAL FEES	\$	<b>31 20</b>	OWNER/AGENT'S SIGNATURE	CONTRACTOR
CASH <input type="checkbox"/>	CHECK <input checked="" type="checkbox"/>	M.O. <input type="checkbox"/>	N.C. <input type="checkbox"/>	ADDRESS
RECEIVED BY <i>[Signature]</i>	TREES REQUIRED		CITY	ZIP CODE
SEWAGE SYSTEM	T	LL	P	TEL NO
INFORMATION				LICENSE
FORM 284-208 (Rev 9-73)				<b>16822518 283001</b>

DEPARTMENT OF BUILDING & SAFETY  
COUNTY OF RIVERSIDE

FIELD

BSI

CONSTRUCTION ESTIMATE		NO.	ELECTRICAL FEES	NO.	PLUMBING FEES
1ST FL. <i>1227</i>	SQ. FT. @ <i>350</i>		UNITS		BONEP <input type="checkbox"/> B.T.U.
2ND FL.	SO. FT. @		MOBILEHOME SVC		BAR SINK
POR.	SO. FT. @		POWER OUTLET		ROOF DRAINS
GAR.	SO. FT. @				DRAINAGE PIPING
CAR P.	SO. FT. @				DRINKING FOUNTAIN
WALL	SO. FT. @				URINAL
ESTIMATED CONSTRUCTION VALUATION \$					WATER PIPING
NOTE: Not to be used as property tax valuation			SWIM POOL, PVT		FLOOR DRAIN
			SWIM POOL, COMM		WATER SOFTENER
			SIGN		WASHER (AUTO) DISH
					GARBAGE DISPOSAL
					LAUNDRY TRAY
					KITCHEN SINK
					WATER CLOSET
					LAVATORY
					SHOWER
					BATH TUB
					WATER HEATER
					SEWAGE DISPOSAL
					HOUSE SEWER
					GAS PIPING
					PERMIT FEE

MECHANICAL FEES					
VENT SYSTEM <input type="checkbox"/> FAN <input type="checkbox"/> EVAP. COOL <input type="checkbox"/> HOOD					
APPLIANCE					
FURNACE <input type="checkbox"/> UNIT <input type="checkbox"/> WALL <input type="checkbox"/> FLOOR <input type="checkbox"/> SUSPENDED					
AIR HANDLING UNIT <input type="checkbox"/> CFM					
ABSORPTION SYSTEM <input type="checkbox"/> B.T.U.					
COMPRESSOR <input type="checkbox"/> HP					
HEATING SYSTEM <input type="checkbox"/> FORCED <input type="checkbox"/> GRAVITY					
			SQ FT @	c	
			SQ FT @	c	
			SQ FT RESID @	1c	
			SQ FT GAPAGE @	1/2c	
PERMIT FEE			TEMP ELEC SVC		
MOBILE HOME PERMIT FEE	\$		PERMIT FEE		

PERMIT NO	TOTAL FEES	MOB HM. FEE	MICRO FEE	MECH FEE	DBL	PI CK FEE	CONST FEE	DBL	ELECT FEE	OBL	SMI FEE	FEE	PLUMB. FEE	DBL
<i>253463</i>	<i>31.20</i>					<i>31.20</i>								

J	F	M	A	M	J	J	A	S	O	N	D	JOB ADDRESS	DATE	PERMIT NO.
												<i>2300 N. MEADOWS RD</i>	<i>3-11-75</i>	<i>253463</i>
73														
74														
75														

M.H. PERMIT FEE	\$		COMMUNITY	DBI	UNITS	ROOMS	VALUATION	SUPP. TO PERMIT	OFFICE
			<i>INDIAN WOODS</i>						<i>R</i>
MICROFILM FEE	COPIES	c	LEGAL DESCRIPTION						
			<i>1/2 AC. MEADOWS SEC 24 T4E R1W1</i>						
MECHANICAL FEE	DBL	\$	SET BACK	LOT SIZE	ZONE	USE NO.	GRP	TYPE	CK BY
			<i>11-11-74</i>		<i>M-H</i>				<i>115</i>
PLAN CHECK FEE	\$	<i>31.20</i>	BOND AMT	PLAN NO	PLAN CHECKER	FINAL DATE	INSPECTOR		
				<i>7714</i>	<i>DRHKE</i>	<i>3-18-75</i>	<i>Flanagan</i>		
CONSTRUCTION FEE	DBL	\$	NAME OF CONST. LEADER	BRANCH OFFICE	NO LENDER INVOLVED				
ELECTRICAL FEE	DBL	\$	ADDRESS	CITY	STATE				

SMI FEE	\$		THIS PERMIT SHALL BECOME VOID IF WORK IS NOT COMMENCED WITHIN 120 DAYS. CESSATION OF WORK FOR 120 DAYS SHALL ALSO CAUSE PERMIT TO BECOME VOID.						
FEE	\$		I HEREBY AGREE THAT ALL WORK IN CONNECTION WITH THIS PERMIT WILL BE DONE IN ACCORDANCE WITH THE LAWS OF RIVERSIDE COUNTY AND THE STATE OF CALIFORNIA. I ALSO AGREE TO CARRY COMPENSATION INSURANCE UPON MY EMPLOYEES. COMPLIANCE WITH THE LAWS OF THE STATE OF CALIFORNIA COVERING CONTRACTORS IS ALSO GUARANTEED.						
PLUMBING FEE	DBL	\$	I HEREBY CERTIFY THAT THE INDIVIDUAL WHO PREPARED THE PLANS AND SPECIFICATIONS HAS DONE SO IN ACCORDANCE WITH SECTION 5541 OF THE BUSINESS AND PROFESSIONS CODE OF THE STATE OF CALIFORNIA.						

TOTAL FEES	\$	<i>31.20</i>	OWNER/AGENT'S SIGNATURE	CONTRACTOR
				<i>[Signature]</i>
CASH <input type="checkbox"/>	CHECK <input checked="" type="checkbox"/>	M.G. <input type="checkbox"/>	N.C. <input type="checkbox"/>	ADDRESS
RECEIVED BY <i>[Signature]</i>	TREES REQUIRED		CITY	ZIP CODE
SEWAGE SYSTEM	T	LL	P	CITY
INFORMATION			TEL. NO.	LICENSE

SEWAGE SYSTEM	T	LL	P	CITY	ZIP CODE
INFORMATION			TEL. NO.	LICENSE	

NO.	OPERATION	DATE	INSPECTOR	NO.	OPERATION	DATE	INSPECTOR
<b>BUILDING APPROVALS</b>				<b>MECHANICAL APPROVALS</b>			
1	Set Back			33	Ventilation System		
2	Figs & Frms			34	Plenums & Ducts		
2A	Slab Grade			35	Furnace Compart.		
3	Steel			36	Inlets & Outlets		
4	Grout Blocks			37	Combustion Air		
5	Band Beams			38	Compressor		
6	Roof Deck			39	Appl. Clearance		
7	Framing			40	Fire Damper		
8	Vents			41	Smoke Detention Device		
9	Garage Fire Wall			42	Commercial Hood		
10	Fireplace P.L. <input type="checkbox"/>			43	Final		
10A	Fireplace I.O. <input type="checkbox"/>						
11	Exterior Lath			<b>ADDITIONAL INFORMATION</b>			
12	Internal Lath						
12A	Drywall						
13	Finish Grade						
14	Final						
<b>PLUMBING APPROVALS</b>							
15	Ground Plumb						
16	Water Piping						
17	Rough Plumb						
18	Vents						
19	Sewage Disposal						
20	Sewer						
21	Water Heater						
22	Water Softener						
23	Water Service						
24	Gas Test						
25	Final						
				<b>SEWAGE SYSTEM SIZE &amp; LOCATION</b>			
<b>ELECTRICAL APPROVALS</b>				Tank	Pit	L. Line	
26	Power Pole			<b>REAR OF PROPERTY LINE</b>			
27	Conduit			<div style="border: 1px solid black; width: 100%; height: 100%; position: relative;"> <span style="position: absolute; left: -50px; top: 50%; transform: translateY(-50%);">P/L</span> <span style="position: absolute; right: -50px; top: 50%; transform: translateY(-50%);">P/L</span> </div>			
28	Service Entrance						
29	Wiring						
29A	Grounding Wire						
29B	Bonding						
30	Fixtures						
31	Service						
32	Final						

STREET NAME: \_\_\_\_\_

DST 2

CONSTRUCTION ESTIMATE			NO.	ELECTRICAL FEES	NO.	PLUMBING FEES
1ST FL. 1224	SQ. FT. @ 675	8507		UNITS		BOILER [ ] B.T.U.
2ND FL.	SQ. FT. @			MOBILE HOME SVC		BAR SINK
POR.	SQ. FT. @			POWER OUTLET		ROOF DRAINS
GAR.	SQ. FT. @					DRAINAGE PIPING
CAR P.	SQ. FT. @					DRINKING FOUNTAIN
WALL	SQ. FT. @					URINAL
	SQ. FT. @					WATER PIPING
ESTIMATED CONSTRUCTION VALUATION \$ 8507				SWIM POOL, PVT		FLOOR DRAIN
NOTE: Not to be used as property tax valuation				SWIM POOL, COMM		WATER SOFTENER

MECHANICAL FEES					
VENT SYSTEM <input type="checkbox"/> FAN <input type="checkbox"/> EVAP. COOL <input type="checkbox"/> HOOD				SWIM POOL, PVT	FLOOR DRAIN
APPLIANCE				SWIM POOL, COMM	WATER SOFTENER
FURNACE <input type="checkbox"/> UNIT <input type="checkbox"/> WALL <input type="checkbox"/> FLOOR <input type="checkbox"/> SUSPENDED				SIGN	WASHER (AUTO) (DISH)
AIR HANDLING UNIT [ ] CFM					GARBAGE DISPOSAL
ABSORPTION SYSTEM [ ] B.T.U.					LAUNDRY TRAY
COMPRESSOR [ ] HP				IDLE METER	KITCHEN SINK
HEATING SYSTEM <input type="checkbox"/> FORCED <input type="checkbox"/> GRAVITY				TEMP USE PERM SVC	WATER CLOSET
				POLE, TEMP/PERM	LAVATORY
				AMPERES SERV ENT	SHOWER
				SQ FT @ c	BATH TUB
				SQ FT @ c	WATER HEATER
				SQ FT RESID @ 1c	SEWAGE DISPOSAL
				SQ FT GARAGE @ 1/2c	HOUSE SEWER
PERMIT FEE				TEMP ELEC SVC	GAS PIPING
MOBILE HOME PERMIT FEE	\$			PERMIT FEE	PERMIT FEE

PERMIT NO 253595	TOTAL FEES 52.80	MOB HM FEE	MICRO FEE 14.20	MECH FEE	DBL	PL CK FEE	CONST FEE 48.00	DBL	ELECT FEE	DBL	SMI FEE .60	FEE	PLUMB. FEE	DBL
------------------	------------------	------------	-----------------	----------	-----	-----------	-----------------	-----	-----------	-----	-------------	-----	------------	-----

J	F	M	A	M	J	J	A	S	O	N	D	JOB ADDRESS 23200 TEMESCAL CANYON	P# NO	OWNER HYDRD CONDUIT
73												USE OF PERMIT WELDING SHELTER	I C	DATE 0103-18-75
74												COMMUNITY TEMESCAL CANYON	DST 2	PERMIT NO 253595
75												LEGAL DESCRIPTION PORE 1/2 NE 1/4 SEC 34 T4S R6W	UNITS	ROOMS

MH PERMIT FEE	\$			SET BACK	LOT SIZE	ZONE	USE NO.	GRP	TYPE	CK BY
MICROFILM FEE	COPIES 14	\$	4.20	710 510-48 1100		M-R-H		F-1	TV	H.S.
MECHANICAL FEE	DBL	\$		DDND AMT.	PLAN NO	PLAN CHECKER	FINAL DATE	INSPECTOR		
PLAN CHECK FEE	\$			7494		DRAKE				
CONSTRUCTION FEE	DBL	\$	48.00	NAME OF CONST LENDER			BRANCH OFFICE		NO LENDER INVOLVED	
ELECTRICAL FEE	DBL	\$		ADDRESS			CITY		STATE	
SMI FEE	\$		.60	THIS PERMIT SHALL BECOME VOID IF WORK IS NOT COMMENCED WITHIN 120 DAYS. CESSATION OF WORK FOR 120 DAYS SHALL ALSO CAUSE PERMIT TO BECOME VOID.						
FEE	\$			I HEREBY AGREE THAT ALL WORK IN CONNECTION WITH THIS PERMIT WILL BE DONE IN ACCORDANCE WITH THE LAWS OF RIVERSIDE COUNTY AND THE STATE OF CALIFORNIA, I ALSO AGREE TO CARRY COMPENSATION INSURANCE UPON MY EMPLOYEES. COMPLIANCE WITH THE LAWS OF THE STATE OF CALIFORNIA COVERING CONTRACTORS IS ALSO GUARANTEED.						
PLUMBING FEE	DBL	\$		I HEREBY CERTIFY THAT THE INDIVIDUAL WHO PREPARED THE PLANS AND SPECIFICATIONS HAS DONE SO IN ACCORDANCE WITH SECTION 5541 OF THE BUSINESS AND PROFESSIONS CODE OF THE STATE OF CALIFORNIA						

TOTAL FEES	\$	52.80	OWNER/AGENT'S SIGNATURE	CONTRACTOR
CASH <input type="checkbox"/>	CHECK <input checked="" type="checkbox"/>	MO <input type="checkbox"/>	N.C. <input type="checkbox"/>	Thompson Sup. Mangley
RECEIVED BY	TREES REQUIRED	ADDRESS	ADDRESS	PO Box 5734 92507
SEWAGE SYSTEM	T	LL	P	Riverside
INFORMATION	TEL NO	ZIP CODE	TEL NO	LICENSE
			682-2578	183001



CONSTRUCTION ESTIMATE		NO.	ELECTRICAL FEES	NO.	PLUMBING FEES
1ST FL. 1227	SQ. FT. @ 67		UNITS 1		BOILER [ ] B.T.U.
2ND FL.	SQ. FT. @		MOBILE HOME SVC		BAR SINK
POR.	SQ. FT. @		POWER OUTLET		ROOF DRAINS
GAR.	SQ. FT. @				DRAINAGE PIPING
CAR P.	SQ. FT. @				DRINKING FOUNTAIN
WALL	SQ. FT. @				URINAL
ESTIMATED CONSTRUCTION VALUATION	\$ 3,000		SWIM POOL, PVT		WATER PIPING
NOTE: Not to be used as property tax valuation			SWIM POOL, COMM		FLOOR DRAIN
			SIGN		WATER SOFTENER
					WASHER (AUTO) (DISH)
					GARBAGE DISPOSAL
					LAUNDRY TRAY
					KITCHEN SINK
					WATER CLOSET
					LAVATORY
					SHOWER
					BATH TUB
					WATER HEATER
					SEWAGE DISPOSAL
					HOUSE SEWER
					GAS PIPING
					PERMIT FEE

MECHANICAL FEES					
VENT SYSTEM	<input type="checkbox"/> FAN <input type="checkbox"/> EVAP. COOL <input type="checkbox"/> HOOD				
APPLIANCE					
FURNACE	<input type="checkbox"/> UNIT <input type="checkbox"/> WALL <input type="checkbox"/> FLOOR <input type="checkbox"/> SUSPENDED				
AIR HANDLING UNIT	[ ] CFM			IDLE METER	
ABSORPTION SYSTEM	[ ] B.T.U.			TEMP USE PERM SVC	
COMPRESSOR	[ ] HP			POLE, TEMP/PERM	
HEATING SYSTEM	<input type="checkbox"/> FORCED <input type="checkbox"/> GRAVITY			AMPERES SERV ENT	
				SQ FT @	€
				SQ FT @	€
				SQ FT RESID @	1€
				SQ FT GARAGE @	1/2€
PERMIT FEE				TEMP ELEC SVC	
MOBILE HOME PERMIT FEE	\$			PERMIT FEE	

PERMIT NO. 253595	TOTAL FEES 52.00	MOB HM FEE	MICRO FEE	MECH FEE	DBL	PL. CH. FEE	CONST FEE 48	DBL	ELECT FEE	DBL	SMI FEE 60	FEE	PLUMB. FEE	DBL
-------------------	------------------	------------	-----------	----------	-----	-------------	--------------	-----	-----------	-----	------------	-----	------------	-----

J	F	M	A	M	J	J	A	S	O	N	D	JOB ADDRESS 2500 TEME AVE LYND	OWNER W.D.D. CONDUIT	
73												USE OF PERMIT WELDING SHELTER	DATE 2-18-75	PERMIT NO. 253595
74														
75			X											

MH PERMIT FEE	S		COMMUNITY DEVELOPMENT	DST 2	UNITS	ROOMS	VALUATION 3500	SUPP. TO PERMIT	OFFICE
MICROFILM FEE	COPIES 11	S	LEGAL DESCRIPTION	FOR E.M. MFM SEC 24 T15 R1W					
MECHANICAL FEE	DBL S		SET BACK	LOT SIZE	ZONE M-H-1	USE NO.	GRD F-1	TYPE 1115	CK BY
PLAN CHECK FEE	S		BOND AMT	PLAN NO 1114	PLAN CHECKER D. R. H. K. E.	FINAL DATE 5-12-75	INSPECTOR	Hann	
CONSTRUCTION FEE	DBL S	48	NAME OF CONST. LENDER	BRANCH OFFICE			NO LENDER INVOLVED X		
ELECTRICAL FEE	DBL S		ADDRESS	CITY			STATE 27B5		
SMI FEE	S	60	THIS PERMIT SHALL BECOME VOID IF WORK IS NOT COMMENCED WITHIN 120 DAYS. CESSATION OF WORK FOR 120 DAYS SHALL ALSO CAUSE PERMIT TO BECOME VOID.						
FEE	S		I HEREBY AGREE THAT ALL WORK IN CONNECTION WITH THIS PERMIT WILL BE DONE IN ACCORDANCE WITH THE LAWS OF RIVERSIDE COUNTY AND THE STATE OF CALIFORNIA, I ALSO AGREE TO CARRY COMPENSATION INSURANCE UPON MY EMPLOYEES. COMPLIANCE WITH THE LAWS OF THE STATE OF CALIFORNIA COVERING CONTRACTORS IS ALSO GUARANTEED.						
PLUMBING FEE	DBL S		I HEREBY CERTIFY THAT THE INDIVIDUAL WHO PREPARED THE PLANS AND SPECIFICATIONS HAS DONE SO IN ACCORDANCE WITH SECTION 5541 OF THE BUSINESS AND PROFESSIONS CODE OF THE STATE OF CALIFORNIA.						

TOTAL FEES	\$ 52.00	OWNER/AGENT'S SIGNATURE	CONTRACTOR
CASH <input type="checkbox"/>	CHECK <input checked="" type="checkbox"/>	MO <input type="checkbox"/>	NC <input type="checkbox"/>
RECEIVED BY [Signature]	TREES REQUIRED	ADDRESS	ADDRESS
SEWAGE SYSTEM	T LL P	CITY	ZIP CODE
INFORMATION		TEL NO	TEL NO LICENSE

NO	OPERATION	DATE	INSPECTOR	NO	OPERATION	DATE	INSPECTOR
<b>BUILDING APPROVALS</b>				<b>MECHANICAL APPROVALS</b>			
1	Set Back	3/24/75	Warr	33	Ventilation System		
2	Figs & Frms	3/24/75	Warr	34	Plenums & Ducts		
2A	Slab Grade	3/24/75	Warr	35	Furnace Compart.		
3	Steel	3/24/75	Warr	36	Inlets & Outlets		
4	Grout Blocks			37	Combustion Air		
5	Bond Beams			38	Compressor		
6	Roof Deck	5-12-75	Warr	39	Appl. Clearance		
7	Framing	5-12-75	Warr	40	Fire Damper		
8	Vents			41	Smoke Detention Device		
9	Garage Fire Wall			42	Commercial Hood		
10	Fireplace P.L. <input type="checkbox"/>			43	Final		
10A	Fireplace I.O. <input type="checkbox"/>			<b>ADDITIONAL INFORMATION</b>			
11	Exterior Lath						
12	Internal Lath						
12A	Drywall						
13	Finish Grade						
14	Final	5-12-75	Warr				
<b>PLUMBING APPROVALS</b>							
15	Ground Plumb						
16	Water Piping						
17	Rough Plumb						
18	Vents						
19	Sewage Disposal						
20	Sewer						
21	Water Heater						
22	Water Softener						
23	Water Service						
24	Gas Test						
25	Final						
<b>ELECTRICAL APPROVALS</b>				<b>SEWAGE SYSTEM SIZE &amp; LOCATION</b>			
26	Power Pole			Tank                      Pit                      L. Line			
27	Conduitt			<b>REAR OF PROPERTY LINE</b>			
28	Service Entrance			<div style="border: 1px solid black; width: 100%; height: 100%; position: relative;"> <span style="position: absolute; left: -50px; top: 50%; transform: translateY(-50%);">P/L</span> <span style="position: absolute; right: -50px; top: 50%; transform: translateY(-50%);">P/L</span> </div>			
29	Wiring						
29A	Grounding Wire						
29B	Bonding						
30	Fixtures						
31	Service						
32	Final						
				STREET NAME: _____			



**NOTICE: THIS IS NOT A BUILDING PERMIT**  
**APPLICATION TO CONSTRUCT**  
**DEPARTMENT OF BUILDING AND SAFETY**  
**COUNTY OF RIVERSIDE**

DISTRICT #2  
 Permit No. 253595  
*Call*

OWNER	Owner <u>Hydro Conduit</u> Architect _____	Contractor <u>Shook Bldg. Sys</u>
	Address <u>23200 Temesqual</u> Address _____	Address <u>PO Box 5726</u>
	City <u>Corona</u> City _____	City <u>Riverside</u>
	Phone <u>735-2420</u> Phone _____	Phone <u>682-2518</u>

I (we) the undersigned, hereby certify and acknowledge that I (we) have read the application and agree that if Curb and Gutter, and Paving, and/or Dedication of right of way is required by the County of Riverside, the Riverside County Department of Building and Safety shall not make a Final Inspection until said requirements have been met. I am also aware that no work is to be done within the County R/W without an encroachment permit.

NOW, therefore, it is agreed that I (we) will not occupy said property and will not cause said property to be occupied until I (we) have complied with all laws of the County of Riverside and the State of California governing said property.

DATE 3-11-75 SIGNATURE OF OWNER AND/OR AGENT *Man Jay*

Approval by Signature from the Following Departments Listed Below  
 Must Be Obtained Prior to the Issuing of a Construction Permit.

LAND USE DIVISION BUILDING AND SAFETY	JOB ADDRESS <u>23-200 TEMESCAL CYN Rd</u> (SPACE NO. _____)	USE OF STRUCTURE
	LEGAL DESCRIPTION OF PROPERTY <u>POR E 1/2 NE 1/4</u>	SINGLE FAMILY <input type="checkbox"/> DUPLEX <input type="checkbox"/>
	<u>SEC. 34 T4S R6W</u>	APARTMENTS <input type="checkbox"/> AGRIC. <input type="checkbox"/>
	COMMUNITY <u>TEMESCAL CYN</u>	COMMERCIAL <input type="checkbox"/> INDUSTRIAL <input checked="" type="checkbox"/>
	NO. OF SUBMITTED PLANS <u>2</u> USE OF PERMIT <u>WELDING SHELTER</u>	ALTERATIONS <input type="checkbox"/>
	CASE NO. _____	
	NO. OF PARKING SPACES REQUIRED _____ NO. OF BUILDINGS NOW EXISTING <u>SEVERAL</u>	
	ZONE <u>M-R-A</u> SETBACKS: FRONT <u>100</u> SIDE <u>100 + 48</u> REAR <u>100 +</u>	
GRADING PERMIT REQUIRED? YES <input type="checkbox"/> NO <input checked="" type="checkbox"/> LOT SIZE <u>20 AC.</u>		
SETBACK ORDINANCE # <u>A60</u> OF _____ FEET REQUIRED ON _____ STREET		
DATE <u>3-11-75</u> SIGNATURE OF LAND USE OFFICIAL <u><i>[Signature]</i></u>		

ROAD DEPARTMENT	DEDICATION REQUIRED: YES <input type="checkbox"/> NO <input type="checkbox"/> NO. OF FEET <u>283</u> STREET <u>180-006</u>
	CURB AND GUTTER REQUIRED: YES <input type="checkbox"/> NO <input type="checkbox"/> _____ STREET
	CAN CURB AND GUTTER FEASIBLY BE INSTALLED? YES <input type="checkbox"/> NO <input type="checkbox"/>
	HAS AN ACCEPTABLE APPLICATION BEEN MADE FOR ENCROACHMENT PERMIT FOR DRIVEWAY AND STREET IMPROVEMENT? YES <input type="checkbox"/> NO <input type="checkbox"/>
DATE _____ SIGNATURE OF ROAD DEPT. OFFICIAL _____	

HEALTH DEPT.	SWIMMING POOLS PUBLIC _____
	SEWAGE DISPOSAL _____
	FOOD ESTABLISHMENT _____

OTHER DEPARTMENTS	WATER POLLUTION _____	REMARKS _____
	FLOOD CONTROL _____	
	AIR POLLUTION _____	
	DIV OF HWY _____	
<p align="center">YOUR PROPERTY MAY BE SUBJECT TO FLOOD. RIVERSIDE COUNTY ASSUMES NO RESPONSIBILITY IN EVENT OF FLOOD.</p>		

CONSTRUCTION ESTIMATE		NO.	ELECTRICAL FEES	NO.	PLUMBING FEES
CEILING	SQ. FT. @		UNITS		
2ND FL.	SQ. FT. @		MOBILE HOME SVC.		YARD SPKLR SYSTEM
FLOOR	SQ. FT. @		POWER OUTLET		EAR SINK
GAR.	SQ. FT. @				ROOF DRAINS
CAR P.	SQ. FT. @				DRAINAGE PIPING
WALL	SQ. FT. @				DRINKING FOUNTAIN
ESTIMATED CONSTRUCTION VALUATION	\$	1496			URINAL
NOTE: NIP to be used to properly fix situation			SWIM POOL PVT		WATER PIPING
MECHANICAL FEES			SWIM POOL COMM		FLOOR DRAIN
VENT SYSTEM	<input type="checkbox"/> FAN <input type="checkbox"/> EVAP. COOL <input type="checkbox"/> HOOD		SIGN		WATER SOFTENER
APPLIANCE					WASH/DI LAUNDRY DISH
FURNACE	<input type="checkbox"/> UNIT <input type="checkbox"/> WALL <input type="checkbox"/> FLOOR <input type="checkbox"/> SUSPENDED		IDEA PASTER		GARBAGE DISPOSAL
AIR HANDLING UNIT	CFM		TEMP USE PERM SVC		LAUNDRY TRAY
ABSORPTION SYSTEM	B.T.U.		POLE TEMP/PERM		KITCHEN SINK
COMPRESSOR	HP		AMPERES SERV ENT		WATER CLOSET
HEATING SYSTEM	<input type="checkbox"/> FORCED <input type="checkbox"/> GRAVITY				LAVATORY
ROLLER	SYD.		SQ FT @ c		SHOWER
			SQ FT @ c		BATH TUB
			SQ FT REMD @ 1c		WATER HEATER
			SQ FT GARAGE @ 3c		SEWAGE DISPOSAL
PERMIT FEE					HOUSE SEWER
MOBILE HOME PERMIT FEE	\$		PERMIT FEE		GAS PIPING
PERMIT NO.	TOTAL FEE	NO. IMP. MICRO FEE	MICH. FEE	DBL.	PL. CR. FEE
269892	500				500

M.H. PERMIT FEE		COMMUNITY	DIST	UNITS	ROOMS	VALUATION	SUPP TO PERMIT	OFFICE
	\$	EL CERRITO	2					R
MICROFILM FEE	COPIES \$	LEGAL DESCRIPTION						
		283-160-006 FOR E 1/2 NE 1/4 SECT 34 T4S R6W						
MECHANICAL FEE	DBL \$	SETBACK	LOT SIZE	ZONE	USE NO	GRP	TYPE	CR BY
		100	100	100				EG
PLAN CHECK FEE	\$	BOND AMT	PLANNING	PLAN CHECKER	FINAL DATE	INSPECTOR		
	500		7/6/12					
CONSTRUCTION FEE	DBL \$	NAME OF CONST LEADER		BRANCH/OFFICE		NO LENDER INVOLVED		
ELECTRICAL FEE	DBL \$	ADDRESS		CITY		STATE		
STRONG MOTION INSTRUMENTATION FEE	\$	OWNER/AGENT'S SIGNATURE		CONTRACTOR				
		I. Matt Johnson						
FEE	\$	ADDRESS		ADDRESS				
		22894 Brentwood ST						
PLUMBING FEE	DBL \$	CITY		ZIP CODE		CITY		
		Colton		92324				
TOTAL FEES	\$	TEL. NO.		TEL. NO.		LICENSE		
	500	783-2555						

CASH  CHECK  M.O.  N.C.

RECEIVED BY *[Signature]* TREES REQUIRED

SEWAGE SYSTEM 1/200 LL 300 P

THIS PERMIT SHALL BECOME VOID IF WORK IS NOT COMMENCED WITHIN 120 DAYS, CESSATION OF WORK FOR 120 DAYS SHALL ALSO CAUSE PERMIT TO BECOME VOID.

I HEREBY AGREE THAT ALL WORK IN CONNECTION WITH THIS PERMIT WILL BE DONE IN ACCORDANCE WITH THE LAWS OF RIVERSIDE COUNTY AND THE STATE OF CALIFORNIA. I ALSO AGREE TO CARRY COMPENSATION INSURANCE UPON MY EMPLOYEES. COMPLIANCE WITH THE LAWS OF THE STATE OF CALIFORNIA COVERING CONTRACTORS IS ALSO GUARANTEED.

I HEREBY CERTIFY THAT THE INDIVIDUAL WHO PREPARED THE PLANS AND SPECIFICATIONS HAS DONE SO IN ACCORDANCE WITH SECTION 5541 OF THE BUSINESS AND PROFESSIONS CODE OF THE STATE OF CALIFORNIA

CONSTRUCTION ESTIMATE		NO.	ELECTRICAL FEES	NO.	PLUMBING									
1ST FL	SQ. FT. 0		UNITS											
2ND FL	SQ. FT. 0				YARD SPARK SYSTEM									
3RD FL	SQ. FT. 0		MOBILEHOME SVC.		BARSINK									
DAY	SQ. FT. 0		POWER OUTLET		ROOF DRAINS									
EARR.	SQ. FT. 0				DRAINAGE PIPING									
WALL	SQ. FT. 0				DRINKING FOUNTAIN									
	12440 SQ. FT. @ 14.35	1476			URINAL									
ESTIMATED CONSTRUCTION VALUATION \$					WATER PIPING									
NOTE: Not to be used as property tax valuation			SWIM POOL PVT		FLOOR DRAIN									
MECHANICAL FEES			SWIM POOL COMM		WATER SOFTENER									
VENT SYSTEM <input type="checkbox"/> FAN <input type="checkbox"/> EVAP. COOL <input type="checkbox"/> HOOD			IGN		WASHER (AUTO) DISH									
APPLIANCE					GARBAGE DISPOSAL									
FURNACE <input type="checkbox"/> UNIT <input type="checkbox"/> WALL <input type="checkbox"/> FLOOR <input type="checkbox"/> SUSPENDED					LAUNDRY TUB									
AIR HANDLING UNIT [ ] CFM			IDLE METER		KITCHEN SINK									
ABSORPTION SYSTEM [ ] B.T.U.			TEMP USE PERM SVC		WATER CLOSET									
COMPRESSOR [ ] HP			HOLE, TEMP/PERM		LAVATORY									
HEATING SYSTEM <input type="checkbox"/> FORCED <input type="checkbox"/> GRAVITY			AMPERES SERV ENT		SHOWER									
BOILER [ ] B.T.U.			SQ FT @ c		BATH TUB									
			SQ FT @ c		WATER HEATER									
			SQ FT RESID @ 1c		SEWAGE DISPOSAL									
			SQ FT GARAGE @ 2c		HOUSE SEWER									
PERMIT FEE					GAS PIPING									
MOBILE HOME PERMIT FEE \$			PERMIT FEE		PERMIT FEE									
PERMIT NO.	TOTAL FEES	MOB. HW. FEE	MICRO FEE	OFFIC FEE	DBL	PL. CA. FEE	CONST FEE	DBL	ELECT. FEE	DBL	SMI FEE	FEE	PLUMR. FEE	DBL
269892	5					5								

J	F	M	A	M	J	J	A	S	O	N	D	JOB ADDRESS	SP NO	OWNER
												25200 7th St, 12440		Hydro Conduct Co
74														
75														
76														
M/H PERMIT FEE		\$	COMMUNITY		DST	UNITS	ROOMS	VALUATION	SUPP. TO PERMIT		OFFICE			
MICROFILM FEE		COPIES \$	LEGAL DESCRIPTION											
MECHANICAL FEE		DBL \$	KEY PACK		LOT SIZE	ZONE	USE NO	GRT	TYPE	CA B				
PLAN CHECK FEE		\$	BDND AMT		PLAN NO	PLAN CHECKER	FINAL DATE	INSPECTOR						
CONSTRUCTION FEE		DBL \$	NAME OF CONST LPNDER		FRANCH OFFICE									
ELECTRICAL FEE		DBL \$	ADDRESS		CITY		STATE							
STRONG MOTION INSTRUMENTATION FEE		\$	OWNER/AGENT'S SIGNATURE		CONTRACTOR									
FEE		\$	ADDRESS		ADDRESS									
PLUMBING FEE		DBL \$	CITY		ZIP CODE	CITY	ZIP CODE							
TOTAL FEES		\$	TEL NO		TEL NO		LICENSE							

CASH  CHECK  M.O.  N.C.

RECEIVED BY [Signature] TREES REQUIRED

SEWAGE SYSTEM 1-12.00 200

THIS PERMIT SHALL BECOME VOID IF WORK IS NOT COMMENCED WITHIN 120 DAYS. CESSATION OF WORK FOR 120 DAYS SHALL ALSO CAUSE PERMIT TO BECOME VOID.

I HEREBY AGREE THAT ALL WORK IN CONNECTION WITH THIS PERMIT WILL BE DONE IN ACCORDANCE WITH THE LAWS OF RIVERSIDE COUNTY AND THE STATE OF CALIFORNIA. I ALSO AGREE TO CARRY COMPENSATION INSURANCE UPON MY EMPLOYEES. COMPLIANCE WITH THE LAWS OF THE STATE OF CALIFORNIA COVERING CONTRACTORS IS ALSO GUARANTEED.

I HEREBY CERTIFY THAT THE INDIVIDUAL WHO PREPARED THE PLANS AND SPECIFICATIONS HAS DONE SO IN ACCORDANCE WITH SECTION 5541 OF THE BUSINESS AND PROFESSIONS CODE OF THE STATE OF CALIFORNIA

NO.	OPERATION	DATE	INSPECTOR	NO.	OPERATION	DATE
<b>BUILDING APPROVALS</b>				<b>MECHANICAL APPROVALS</b>		
1	Foot			33	Ventilation System	
2	Plumb Lines			34	Plenums & Ducts	
3	Stair			35	Purpose Compars	
4	Stair			36	Inlets & Outlets	
5	Deck Brackets			37	Combustion Air	
6	Deck Beams			38	Compressor	
7	Roof Deck			39	Appl. Electronics	
8	Framing			40	Fire Dampers	
9	Walls			41	Smoke Detection Device	
10	Garage Fire Wall			42	Commercial Hood	
11	Hearth P.L. <input type="checkbox"/>			43	Final	
12	Hearth T.O. <input type="checkbox"/>					
13	Exterior Lath					
14	Interior Lath					
15	Dayton					
16	Finish Grade					
17	Final					

<b>PLUMBING APPROVALS</b>			
18	Gravel Plumb		
19	Water Pipes		
20	Rough Plumb		
21	Walls		
22	Sewage Disposal		
23	Stubs		
24	Water Heater		
25	Water Soffoor		
26	Water Service		
27	Gas Test		
28	Final		

<b>ELECTRICAL APPROVALS</b>			
29	Power Pans		
30	Conduit		
31	Service Entrance		
32	Wiring		
33	Grounding Wire		
34	Boarding		
35	Trusses		
36	Services		
37	Final		

**ADDITIONAL INFORMATION**

**SEWAGE SYSTEM SIZE & LOCATION**

Tank \_\_\_\_\_ P.L. \_\_\_\_\_ I. Line \_\_\_\_\_

BEAR OF PROPERTY LINE

CIRCLE NAME

CONSTRUCTION ESTIMATE			NO.	ELECTRICAL FEES	NO.	PLUMBING FEES
1ST FL	SQ. FT. @	1496		UNITS		
2ND FL	SQ. FT. @					YARD SINKER SYSTEM
FOR	SQ. FT. @			MOBILEHOME SVC.		BARS/FR
GAR.	SQ. FT. @			POWER OUTLET		ROOF DRAINS
CARP	SQ. FT. @					DRAINAGE PIPING
WALL	SQ. FT. @					DRINKING FOUNTAIN
	SQ. FT. @					URNAL
ESTIMATED CONSTRUCTION VALUATION \$ 1496						WATER PIPING 250

NOTE: Not to be used as property tax valuation

MECHANICAL FEES			ELECTRICAL FEES			PLUMBING FEES		
VENT SYSTEM <input type="checkbox"/> FAN <input type="checkbox"/> EVAP. COOL <input type="checkbox"/> HOOD								
APPLIANCE								
FURNACE <input type="checkbox"/> UNIT <input type="checkbox"/> WALL <input type="checkbox"/> FLOOR <input type="checkbox"/> SUSPENDED								
AIR HANDLING UNIT [ ] CFM								
ABSORPTION SYSTEM [ ] B.T.U.								
COMPRESSOR [ ] HP								
HEATING SYSTEM <input type="checkbox"/> FORCED <input type="checkbox"/> GRAVITY								
BOILER [ ] B.T.U.								
PERMIT FEE								
MOBILE HOME PERMIT FEE								

PERMIT NO. 271840	TOTAL FEES 44.55	MOD. HM. FEE	MICRO FEE 4.20	MECH FEE	DBL	PL. CK. FEE 4.75	CONST. FEE 15.00	DBL	ELECT. FEE	DBL	SMI. FEE 10	FEE	PLUMB. FEE 23.50
-------------------	------------------	--------------	----------------	----------	-----	------------------	------------------	-----	------------	-----	-------------	-----	------------------

J	J	M	A	M	J	J	A	S	O	N	D	JOB ADDRESS 23200 TEMESCAL CYN	SP NO	OWNER HYDRO COND. IT. CORP.	
76												USE OF PERMIT REST ROOMS	F.C.	DATE 2-20-76	PERMIT NO. 271840

M.H. PERMIT FEE				COMMUNITY EL CERRITO	DIST 2	UNITS	ROOMS	VALUATION 1496	SUPP. TO PERMIT 269892R	OFFICE
-----------------	--	--	--	-------------------------	-----------	-------	-------	-------------------	----------------------------	--------

MICROFILM FEE	COPIES 4	\$	1	20	LEGAL DESCRIPTION 283-160-006 PORE 1/2 NE 1/4 SEC 34 T 4 S RLW
---------------	-------------	----	---	----	-------------------------------------------------------------------

MECHANICAL FEE	DBL	\$		SET BACK 100 100 100	LOT SIZE 1400	ZONE M-R-1	USE '10	CRP	TYPE	CL BY EG
----------------	-----	----	--	-------------------------	------------------	---------------	---------	-----	------	-------------

PLAN CHECK FEE			4	75	BOND AMT	PLAN NO 7612	PLAN CHECKER OLSEN	FINAL DATE	INSPECTOR
----------------	--	--	---	----	----------	-----------------	-----------------------	------------	-----------

CONSTRUCTION FEE	DBL	\$	15	00	NAME OF CONST. LENDER	BRANCH OFFICE	NO LENDER INVOLVED
------------------	-----	----	----	----	-----------------------	---------------	--------------------

ELECTRICAL FEE	DBL	\$		ADDRESS	CITY	STATE
----------------	-----	----	--	---------	------	-------

STRONG MOTION INSTRUMENTATION FEE		\$		10	OWNER/AGENT'S SIGNATURE Mark Johnson	CONTRACTOR
-----------------------------------	--	----	--	----	-----------------------------------------	------------

FEE		\$		ADDRESS PO Box 939	ADDRESS
-----	--	----	--	-----------------------	---------

PLUMBING FEE	DBL	\$	23	50	CITY CORONA	ZIP CODE 91720	CITY	ZIP CODE
--------------	-----	----	----	----	----------------	-------------------	------	----------

TOTAL FEES	\$	44	55	TEL NO 735-2420	TCL NO	LICENSE
------------	----	----	----	--------------------	--------	---------

CASH  CHECK  M.O.  N.C.

RECEIVED BY *Leamon* TREES REQUIRED

SEWAGE SYSTEM T LL P

THIS PERMIT SHALL BECOME VOID IF WORK IS NOT COMMENCED WITHIN 120 DAYS. CESSATION OF WORK FOR 120 DAYS SHALL ALSO CAUSE PERMIT TO BECOME VOID.

I HEREBY AGREE THAT ALL WORK IN CONNECTION WITH THIS PERMIT WILL BE DONE IN ACCORDANCE WITH THE LAWS OF RIVERSIDE COUNTY AND THE STATE OF CALIFORNIA, I ALSO AGREE TO CARRY COMPENSATION INSURANCE UPON MY EMPLOYEES. COMPLIANCE WITH THE LAWS OF THE STATE OF CALIFORNIA COVERING CONTRACTORS IS ALSO GUARANTEED.

I HEREBY CERTIFY THAT THE INDIVIDUAL WHO PREPARED THE PLANS AND SPECIFICATIONS HAS DONE SO IN ACCORDANCE WITH SECTION 5531 OF THE BUSINESS AND PROFESSIONS CODE OF THE STATE OF CALIFORNIA.

CONSTRUCTION ESTIMATE		NO.	ELECTRICAL FEES	NO.	PLUMBING FEES
1ST FL.	SQ. FT. @ 1.35	1116	UNITS		
2ND FL.	SQ. FT. @		MOBILE HOME SVC		TARD SINK SYSTEM
POR.	SQ. FT. @		POWER OUTLET		PAN SINK
GAR.	SQ. FT. @				ROOF DRAINS
CARP.	SQ. FT. @				DRAINAGE PIPING
WALL	SQ. FT. @				DRINKING FOUNTAIN
	SQ. FT. @				SINK
ESTIMATED CONSTRUCTION VALUATION \$ 1116					WATER PIPING

MECHANICAL FEES		NO.	ELECTRICAL FEES	NO.	PLUMBING FEES
VENT SYSTEM <input type="checkbox"/> FAN <input type="checkbox"/> EVAP. COOL <input type="checkbox"/> HOOD			SWIM POOL PWT		FLOOR DRAIN
APPLIANCE			SWIM POOL COMM		WATER SOFTENER
FURNACE <input type="checkbox"/> UNIT <input type="checkbox"/> WALL <input type="checkbox"/> FLOOR <input type="checkbox"/> SUSPENDED			SIGN		WASHER (AUTO) (DISH)
AIR HANDLING UNIT _____ CFM					GARBAGE DISPOSAL
ABSORPTION SYSTEM _____ B.T.U.			IDLE METER		LAUNDRY TRAY
COMPRESSOR _____ HP			TEMP USE PERM SVC	2	KITCHEN SINK
HEATING SYSTEM <input type="checkbox"/> FORCED <input type="checkbox"/> GRAVITY			POLE TEMP PERM	1	WATER CLOSET
BOILER _____ B.T.U.			AMPERES SERV ENT		LAVATORY
			SQ FT @ c		SHOWER
			SQ FT @ c		BATH TUB
			SQ FT RESID @ 1c	1	WATER HEATER
			SQ FT GARAGE @ 1c		SEWAGE DISPOSAL
PERMIT FEE					HOUSE SEWER
MOBILE HOME PERMIT FEE \$					GAS PIPING
					PERMIT FEE

PERMIT NO. 271840	TOTAL FEES \$ 44.25	MOB. HM. FEE	MICROFILM	MECH FEE	DSL	PL CK FEE	CONSTR. FEE	ROL	ELECT FEE	DSL	SIMP. FEE	SEE	PLUMB. FEE	DSL
-------------------	---------------------	--------------	-----------	----------	-----	-----------	-------------	-----	-----------	-----	-----------	-----	------------	-----

J	J	F	M	A	M	J	J	A	S	O	N	D	ADDRESS	SP NO	OWNER
74													23100 TRINITY HILL CYN		Hydro Conduit Corp.
75													USE OF PERMIT	DATE	PERMIT NO.
76													NEST ROOMS	2-20-76	271840
M.H. PERMIT FEE	\$														
MICROFILM FEE	COPIES	\$													
MECHANICAL FEE	DBL	\$													
PLAN CHECK FEE	\$														
CONSTRUCTION FEE	DBL	\$													
ELECTRICAL FEE	DBL	\$													
STRONG MOTION INSTRUMENTATION FEE	\$														
PLUMBING FEE	DBL	\$													
TOTAL FEES	\$														

CASH  CHECK  MO.  N.C.

RECEIVED BY \_\_\_\_\_ TREES REQUIRED \_\_\_\_\_

SEWAGE SYSTEM 1200 LL 300 P

THIS PERMIT SHALL BECOME VOID IF WORK IS NOT COMMENCED WITHIN 120 DAYS. CESSATION OF WORK FOR 120 DAYS SHALL ALSO CAUSE PERMIT TO BECOME VOID.

I HEREBY AGREE THAT ALL WORK IN CONNECTION WITH THIS PERMIT WILL BE DONE IN ACCORDANCE WITH THE LAWS OF RIVERSIDE COUNTY AND THE STATE OF CALIFORNIA. I ALSO AGREE TO CARRY COMPENSATION INSURANCE UPON MY EMPLOYEES. COMPLIANCE WITH THE LAWS OF THE STATE OF CALIFORNIA COVERING CONTRACTORS IS ALSO GUARANTEED.

I HEREBY CERTIFY THAT THE INDIVIDUAL WHO PREPARED THE PLANS AND SPECIFICATIONS HAS DONE SO IN ACCORDANCE WITH SECTION 5541 OF THE BUSINESS AND PROFESSIONS CODE OF THE STATE OF CALIFORNIA.



NO.	OPERATION	DATE	INSPECTOR	NO.	OPERATION	DATE
BUILDING APPROVALS				MECHANICAL APPROVALS		
1	2nd. Back			33	Ventilation System	
2	Edge & Firms			34	Plenums & Ducts	
2A	Slab Grabs			35	Fireplace Compart.	
3	Steel			36	Inlets & Outlets	
4	Grout Blocks			37	Combustion Air	
	Board Benms			38	Compressor	
6	Roof Deck			39	Appl. Clearance	
7	Traming			40	Fire Damper	
8	Vents			41	Snake Retention Device	
9	Garage Fire Wall			42	Commercial Hood	
10	Fireplace PL <input type="checkbox"/>			43	Final	
10A	Fireplace TO <input type="checkbox"/>					

NO.	OPERATION	DATE	INSPECTOR
11	Exterior Lath		
12	Interior Lath		
10A	Drywall		
13	Finish Grone		
14	Final <i>METAL PLUMB 8-10-76 W/over</i>		

ADDITIONAL INFORMATION

\* *FINALED IN ERROR*  
*W/over 5/28/76*

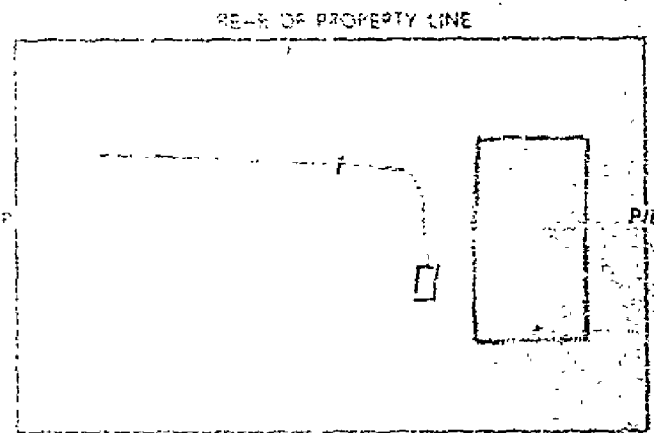
*CORRECTIONS NOT*  
*COMPLETED 7/24/76 W/over*

PLUMBING APPROVALS			
15	Ground Plumb	<i>6-1-76 W/over</i>	
16	Water Piping		
17	Rough Plumb		
18	Vents		
19	Sewage Disposal	<i>5-7-76 W/over</i>	
20	Sewer		
21	Water Heater		
22	Water Softener		
23	Water Service	<i>8-10-76 W/over</i>	
24	Gas Test		
25	Final	<i>8-10-76 W/over</i>	

ELECTRICAL APPROVALS			
26	Power Pole		
27	Conduit		
28	Service Entrance		
29	Wiring		
29A	Grounding Wire		
29B	Bonding		
30	Fixtures		
31	Service		
32	Final		

SEWAGE SYSTEM SIZE & LOCATION

*1200 PIPING*      Line *300*



DATE: NONE

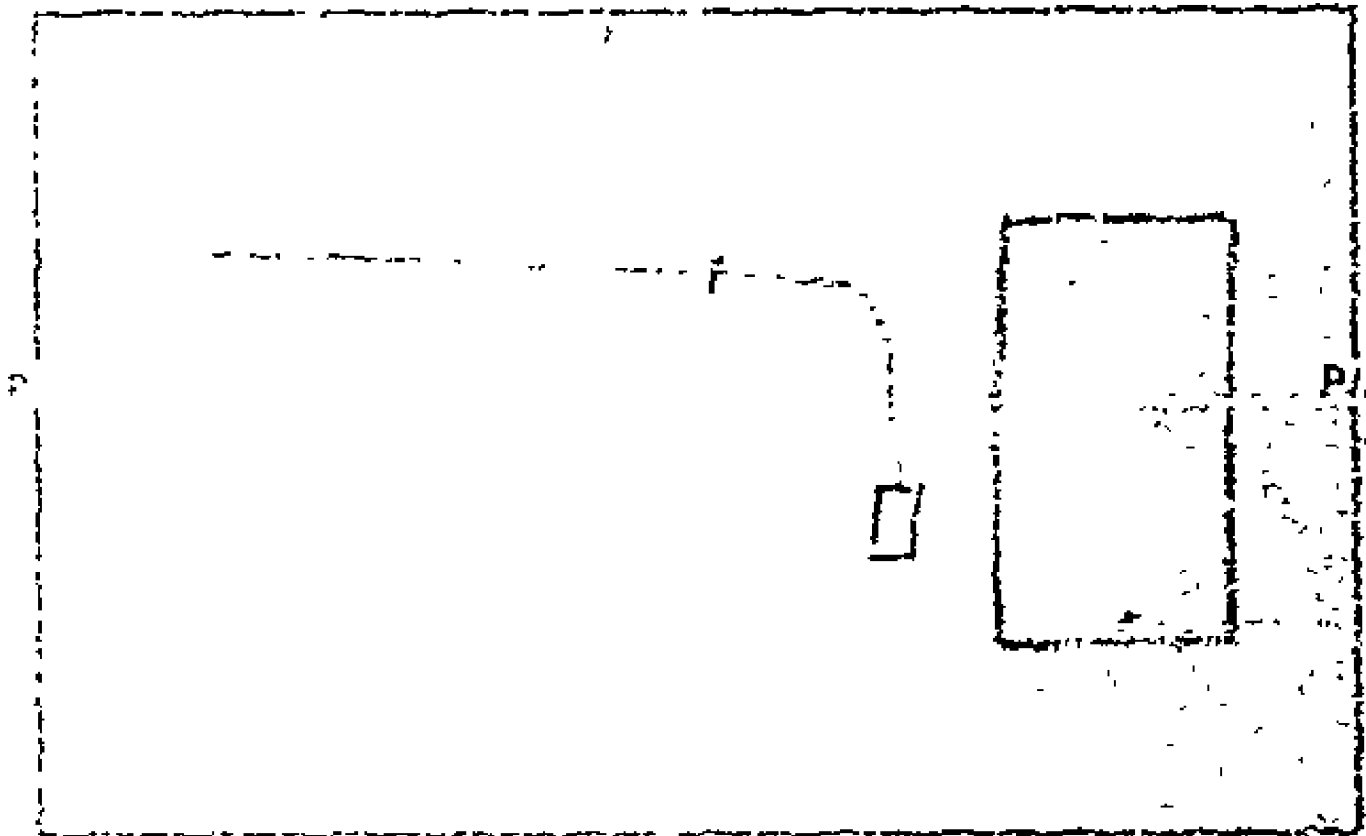


# SEWAGE SYSTEM SIZE & LOCATION

1200 ~~1100~~

Life 300

REAR OF PROPERTY LINE



STREET FRONT



RIVERSIDE COUNTY DEPARTMENT OF BUILDING AND SAFETY  
CORRECTION NOTICE

To: \_\_\_\_\_ Permit No. 271840  
Address: 23200 TEMESCAL Date: 7-27-76

**FINAL STRUCTURAL INSPECTION - U.B.C., 1973 EDITION**

1. Slope finish grade away from building 1/2" per foot for 3' from building [Ord. 457].
2. Finish grade to be 6 inches below wood [2207(c)].
3. Counterflash chimney. [3208].
4. Firewall: door to be solid core 1 3/8" and self-closing. [503].
5. Back wall on planter shall be 6" above outside wall of planter. [Sec. 2517 Ord. 457].
6. Glass not fixed. Door not self-closing. [Sec. 1412].
7. Hand rail or guard rail. Intermediate rails 9" Max apart. [1716].

**FINAL ELECTRICAL INSPECTION**

1. Install missing blanks in main service or subpanel dead fronts [230-62].
2. Place circuit identification on panel board [110-22].
3. Fixtures or plates shall be installed in \_\_\_\_\_ room. [410-12].
4. Provide disconnect for AC and/or airhandlers. [430-102]
5. Install correct wire size for appliances. [Article 310, 430].

**FINAL PLUMBING INSPECTION -- U.P.C., 1973 EDITION**

1. Permanent water supply to be connected to building before final. [1001].
2. Hot and cold water supplies are crossed. [321]
3. Trap leaks. \_\_\_\_\_ [318].
4. No more than one approved slip joint on outlet side of trap. [703].
5. Clean breather holds on vent buckets. [1315]
6. Shower enclosure not watertight at walls. [909].
7. Water heater burners or heating elements shall be 18" from floor. [1310].
8. Water heater shall have protective barrier in front. [1310].
9. Separate combustion air and return air intakes by 10' Min. [706 Vol. II U.B.C.]
10. Gas gauge down; must hold 10 Lb. pressure for 15 Min. [1206].
11. Gas gauge defective; replace. [1206].
12. Seal floor and door of furnace room. [706 Vol. II U.B.C.]
13. Full way gate valve to be readily accessible on service line and at water heater. [1005].
14. Support conductor vent pipe on water heater \_\_\_\_\_ furnace \_\_\_\_\_ [1315].
15. Toilets to be sealed water tight at floors. [907]
16. Anti-syphon Ball cock required on toilet. [1003].
17. No appliance or equipment permitted in lot setback. [Ord 349].
18. More combustion air required for water heater ( \_\_\_\_\_ ), Furnace ( \_\_\_\_\_ ) top ( \_\_\_\_\_ ), bottom ( \_\_\_\_\_ ), [1307].
19. Furnace compartment too small. [704 Vol. II U.B.C.]

① WATER SUPPLY TO CONSIST OF GALVANIZED FITTINGS & PIPE NO BLACK PIPE.

Inspector W. H. H. H.

CORRECT THE ABOVE CIRCLED ITEMS AND CALL FOR RE-INSPECTION

② SUPPORT VENT CROSS-OVER MID-WAY

RIVERSIDE COUNTY DEPARTMENT OF BUILDING AND SAFETY  
CORRECTION NOTICE

To: \_\_\_\_\_ Permit No. 271840  
Address: 23200 Hwy 91 Date: 6-1-76

GROUND PLUMBING – U.P.C., 1973 EDITION

1. Approved plans shall be on job for inspection. [U.B.C. 302].
2. Toilet facilities shall be on job site. (Calif. Health & Safety Code).
3. Post job card. [U.B.C. 304].
4. Replace defective fittings at \_\_\_\_\_ [309].
5. Support soil pipe each joint ( \_\_\_\_\_ ), continuous ( \_\_\_\_\_ ) [316].
6. Closet bend to extend minimum floor level [805].
7. Off set plumbing out of bearing footing. [315].
8. Fill soil pipe with water for testing. [318].
9. Stop leaks on \_\_\_\_\_ line. [316].
10. Unapproved fittings on \_\_\_\_\_ line. [405 and 310].
11. Minimum 1/2" per foot grade required on \_\_\_\_\_ line [407].
12. Gas line not permitted under slab. [1213-b].
13. Pipe shall not be installed in a strained position. [503] [1205].
14. All horizontal vents required to drain to fixture it serves. [505].
15. Total vent area to be equal to largest required building sewer [504].
16. Cleanouts to grade. [406].

FOOTING AND FORM INSPECTION – U.B.C., 1973 EDITION

1. Approved plans shall be on job for inspection. [302].
2. Provide legal lot stakes. [301 and 304].
3. Foundation footing to be 12 inches – 18 inches into undisturbed soil and 12 inches – 15 inches wide. [Table 29-A].
4. Regrade and compact fill, minimum thickness of concrete floor, 3 1/2 inches. [2623].
5. Fireplace footing to be 12 inches larger each dimension than fireplace. [3707(b)].
6. Interior bearing footings to be 12 inches into undisturbed soil; width, minimum 12 inches. [2907 (b)].
7. Pier footings minimum 16 inches square. [Chapt. 29].
8. Forms shall conform to plan; tied and braced. [2606(a)].
9. Minimum foundation height 6 inches above finish grade. [2907(a)]
10. Re-bar shall be tied in place. [2907(d)].
11. Provide footing for veneer. Brick ( \_\_\_\_\_ ), Rock ( \_\_\_\_\_ ) [2006(b)]
12. Water piping on branch to \_\_\_\_\_ too small. [1009 U.P.C.].
13. Gas piping not permitted under slab. [1213-b U.P.C.].
14. Mastic required on all metallic pipes where they come through slab or footings. [315 U.P.C.].
15. Form shall be in place for tub trap recess. It shall be poured monolithic. [803 U.P.C.].
16. Post job card [U.B.C. 304(b)].
17. Job not ready for inspection.

LEAK IN ELBOW ON VENT  
REPLACE

Inspector Warren

CORRECT THE ABOVE CIRCLED ITEMS AND CALL FOR RE-INSPECTION

**NOTICE: THIS IS NOT A BUILDING PERMIT**  
**APPLICATION TO CONSTRUCT**  
**DEPARTMENT OF BUILDING AND SAFETY**  
**COUNTY OF RIVERSIDE**

DISTRICT 42  
 Permit No. 271840

Owner: <u>HYDRO CONDUIT CORP</u>	Architect: _____	Contractor: <u>HYDRO CONDUIT CORP</u>
Address: <u>23200 TEMESCAL CYN RD</u>	Address: _____	Address: <u>23200 TEMESCAL CYN RD</u>
City: <u>CORONA</u>	City: _____	City: <u>CORONA</u>
Phone: <u>735-2420</u>	Phone: _____	Phone: <u>735-2420</u>

**OWNER**

I (we) the undersigned, hereby certify and acknowledge that I (we) have read the application and agree that if Curb and Gutter, and Pavement, and/or Dedication of right of way is required by the County of Riverside, the Riverside County Department of Building and Safety shall not make a Final Inspection until said requirements have been met. I am also aware that no work is to be done within the County R/W without an encroachment permit.

NOW, therefore, it is agreed that I (we) will not occupy said property, and will not cause said property to be occupied until I (we) have complied with all laws of the County of Riverside and the State of California governing said property.

DATE Oct 31, 1975 SIGNATURE OF OWNER AND/OR AGENT [Signature]

Approval by Signature from the Following Departments Listed Below  
 Must Be Obtained Prior to the Issuing of a Construction Permit.

**LAND USE DIVISION BUILDING AND SAFETY**

JOB ADDRESS 23200 TEMESCAL CANYON RD USE OF STRUCTURE

LEGAL DESCRIPTION OF PROPERTY DE# 983-160-006 SINGLE FAMILY  DUPLEX

POB E 1/2, NE 1/4 SEC 34 T45 R6W APARTMENTS  AGRIC.

COMMUNITY El Cerrito COMMERCIAL  INDUSTRIAL

NO. OF SUBMITTED PLANS \_\_\_\_\_ USE OF PERMIT Platiron for ALTERATIONS

CASE NO. \_\_\_\_\_ Corona Conduit plant

NO. OF PARKING SPACES REQUIRED 1 NO. OF BUILDINGS NOW EXISTING \_\_\_\_\_

ZONE M-R-A SETBACKS: FRONT 100' SIDE 100' REAR 100'

GRADING PERMIT REQUIRED? YES  NO  LOT SIZE \_\_\_\_\_

SETBACK ORDINANCE # None OF \_\_\_\_\_ FEET REQUIRED ON \_\_\_\_\_ STREET

DATE 10/31/75 SIGNATURE OF LAND USE OFFICIAL [Signature]

**ROAD DEPARTMENT**

DEDICATION REQUIRED: YES  NO  NO. OF FEET \_\_\_\_\_

CURB AND GUTTER REQUIRED: YES  NO  \_\_\_\_\_ STREET

CAN CURB AND GUTTER FEASIBLY BE INSTALLED? YES  NO

HAS AN ACCEPTABLE APPLICATION BEEN MADE FOR ENCROACHMENT PERMIT FOR DRIVEWAY AND STREET IMPROVEMENT? YES  NO

DATE \_\_\_\_\_ SIGNATURE OF ROAD DEPT. OFFICIAL \_\_\_\_\_

**HEALTH DEPT.**

SWIMMING POOLS PUBLIC \_\_\_\_\_

SEWAGE DISPOSAL 1200 GAL SERVICE TANK 30' DIAMETER

FOOD ESTABLISHMENT 12-31-75

**OTHER DEPARTMENTS**

WATER POLLUTION [Signature] 11/13/75

FLOOD CONTROL \_\_\_\_\_

AIR POLLUTION \_\_\_\_\_

DIV OF HWY 12

YOUR PROPERTY MAY BE SUBJECT TO FLOOD. RIVERSIDE COUNTY ASSUMES NO RESPONSIBILITY IN EVENT OF FLOOD.

BUILDING PERMIT

DEPARTMENT OF BUILDING & SAFETY  
COUNTY OF RIVERSIDE

HEADQUARTERS

PERMIT NO  
**319128**

DIST  
**2**

CONSTRUCTION ESTIMATE			NO.	ELECTRICAL FEES	NO.	PLUMBING FEES				
1ST FL.	SQ. FT. @	\$		UNITS						
2ND FL.	SQ. FT. @					YARD SPKLR SYSTEM				
POR.	SQ. FT. @			MOBILEHOME SVC.		BAR SINK				
GAR.	SQ. FT. @			POWER OUTLET		ROOF DRAINS				
CAR P.	SQ. FT. @					DRAINAGE PIPING				
WALL	SQ. FT. @					DRINKING FOUNTAIN				
	SQ. FT. @					URINAL				
ESTIMATED CONSTRUCTION VALUATION		<b>\$30000</b>				WATER PIPING				
NOTE: Not to be used as property tax valuation				SWIM POOL, PVT		FLOOR DRAIN				
				SWIM POOL, COMM		WATER SOFTENER				
				SIGN		WASHER (AUTO) DISH				
<b>MECHANICAL FEES</b>						GARBAGE DISPOSAL				
VENT SYSTEM	<input type="checkbox"/> FAN <input type="checkbox"/> EVAP. COOL <input type="checkbox"/> HOOD					LAUNDRY TRAY				
APPLIANCE	<input type="checkbox"/> DRYER					KITCHEN SINK				
FURNACE	<input type="checkbox"/> UNIT <input type="checkbox"/> WALL <input type="checkbox"/> FLOOR <input type="checkbox"/> SUSPENDED					WATER CLOSET				
AIR HANDLING UNIT	_____ CFM			IDLE METER		LAVATORY				
ABSORPTION SYSTEM	_____ B.T.U.			TEMP USE PERMIT SVC		SHOWER				
COMPRESSOR	_____ HP			POLE, TEMP/PERM		BATH TUB				
HEATING SYSTEM	<input type="checkbox"/> FORCED <input type="checkbox"/> GRAVITY			AMPERES SERV ENT		WATER HEATER				
BOILER	_____ B.T.U.			SQ. FT. @ _____		SEWAGE DISPOSAL				
				SQ. FT. @ _____		HOUSE SEWER				
				SQ. FT. RESID @ 1 1/2¢		GAS PIPING				
				SQ. FT. GAR @ 3/4¢		PERMIT FEE				
PERMIT FEE				PERMIT FEE						
DBL	TOTAL FEES	MOB/HM FEE	MICRO FEE	MECH FEE	PLCK FEE	CONST FEE	ELECT FEE	SMIFEE	FEE	PLUMB FEE
	<b>84.50</b>				<b>84.50</b>					

PERMIT NO. **319128** Supp. Perms \_\_\_\_\_ Job Address **23200 TEMESCAL CYN RD** Score \_\_\_\_\_ Zip \_\_\_\_\_ Owner **HYDRO CONDUIT CORP**

City **TEMESCAL CYN** Valuation **30000** Date **12-15-77** Dist **2** Ord. **R** FC \_\_\_\_\_

MH Permit Fee \$ \_\_\_\_\_ Micro Film Fee \$ \_\_\_\_\_ Mech. Fee \$ \_\_\_\_\_ Pl. Ch. Fee \$ **84.50** Construction Fee \$ \_\_\_\_\_ Electrical Fee \$ \_\_\_\_\_ SMI Fee \$ \_\_\_\_\_ Plumbing Fee \$ \_\_\_\_\_ Sp. Insp. Fee \$ \_\_\_\_\_ Demol. Fee \$ \_\_\_\_\_ Registr. Fee \$ \_\_\_\_\_ Mileage Fee \$ \_\_\_\_\_ Witness Fee \$ \_\_\_\_\_ Reimp. Fee \$ \_\_\_\_\_

Use of Permit **LOWER EXISTING STRUCTURAL FRAME (BATCH PLANT)** Parcel No **283-160-006** Use No \_\_\_\_\_

Legal Description **POR NE 1/4 SEC. 34, T4S, R6W** Zone **M-R-A** Type \_\_\_\_\_

Bond Amt \_\_\_\_\_ Plan No **1244** Plan Checker \_\_\_\_\_ Final Date \_\_\_\_\_ Inspector \_\_\_\_\_

Const. Lender \_\_\_\_\_ Branch \_\_\_\_\_

Contractor **HYDRO CONDUIT CORP** City \_\_\_\_\_ Zip \_\_\_\_\_ Tel **(714) 735-2420** Zip \_\_\_\_\_

Address **X P.O. Box 939** City **Corona** Zip **91720**

Received by **BENOLT** Contractor \_\_\_\_\_ License # \_\_\_\_\_

Trees required \_\_\_\_\_ Sewer System \_\_\_\_\_

Sewer District \_\_\_\_\_

I \_\_\_\_\_ U \_\_\_\_\_ P \_\_\_\_\_

Form 284-208 (Rev. 4-77) 25

**BUILDING PERMIT**

**DEPARTMENT OF BUILDING & SAFETY  
COUNTY OF RIVERSIDE**

FIELD

PERMIT NO.  
**319128**

**CONSTRUCTION ESTIMATE**

CONSTRUCTION ESTIMATE		NO.	ELECTRICAL FEES	NO.	PLUMBING FEES
1ST FL.	SQ. FT. @		UNITS		
2ND FL.	SQ. FT. @				YARD SPKLR SYSTEM
POR.	SQ. FT. @		MOBILEHOME SVC.		BAR SINK
GAR.	SQ. FT. @		POWER OUTLET		ROOF DRAINS
CAR P.	SQ. FT. @				DRAINAGE PIPING
WALL	SQ. FT. @				DRINKING FOUNTAIN
	SQ. FT. @				URINAL
ESTIMATED CONSTRUCTION VALUATION					WATER PIPING
					FLOOR DRAIN
					WATER SOFTENER
					WASHER (AUTO) / DISH
					GARBAGE DISPOSAL
					LAUNDRY TRAY
					KITCHEN SINK
					WATER CLOSET
					LAVATORY
					SHOWER
					BATH TUB
					WATER HEATER
					SEWAGE DISPOSAL
					HOUSE SEWER
					GAS PIPING
					PERMIT FEE

NOTE: Not to be used as property tax valuation

**MECHANICAL FEES**

VENT SYSTEM  FAN  EVAP COOL  HOOD

APPLIANCE  DRYER

FURNACE  UNIT  WALL  FLOOR  SUSPENDED

AIR HANDLING UNIT \_\_\_\_\_ CFM

ABSORPTION SYSTEM \_\_\_\_\_ BTU

COMPRESSOR \_\_\_\_\_ HP

HEATING SYSTEM  FORCED  GRAVITY

BOILER \_\_\_\_\_ BTU

SWIM POOL, PVT  
SWIM POOL, COMM  
SIGN

IDLE METER  
TEMP USE PERMIT SVC  
POLE, TEMP, PERM  
AMPERES SERV ENT  
SQ FT @ \_\_\_\_\_  
SQ FT @ \_\_\_\_\_  
SQ FT RESID @ \_\_\_\_\_  
SQ FT GAR @ \_\_\_\_\_

WATER PIPING  
FLOOR DRAIN  
WATER SOFTENER  
WASHER (AUTO) / DISH  
GARBAGE DISPOSAL  
LAUNDRY TRAY  
KITCHEN SINK  
WATER CLOSET  
LAVATORY  
SHOWER  
BATH TUB  
WATER HEATER  
SEWAGE DISPOSAL  
HOUSE SEWER  
GAS PIPING  
PERMIT FEE

DBL	TOTAL FEES	MOB HM FEE	MICRO FEE	MECH FEE	PL CK FEE	CONST FEE	ELECT. FEE	SMI FEE	FEE	PLUMB. FEE
	84.50				84.30					

PERMIT NO. **319128** Supp. Perms \_\_\_\_\_

Job Address **23200 TEMESCAL CYN RD** Space \_\_\_\_\_ Zip \_\_\_\_\_ Owner **HYDRO CONDUIT CORP**

Company **TEMESCAL CYN** Valuation **\$ 30000** Date **12-15-77** Qty **2** Oil **R** IC **/**

Use of Permit **LOWER EXISTING STRUCTURAL FRAME (BATCH PLANT)** Parcel No **283-160-006** Use No. **15**

Legal Description **POR NE 1/4 SEC. 34. T4S, R6W** Set Backs \_\_\_\_\_ Line Surv \_\_\_\_\_

Zone **M-R-A** Grp \_\_\_\_\_ Type \_\_\_\_\_ Unit \_\_\_\_\_

Permit Fee \_\_\_\_\_ Sp Insp Fee \_\_\_\_\_ Demol Fee \_\_\_\_\_ Registr Fee \_\_\_\_\_ Mileage Fee \_\_\_\_\_ Witness Fee \_\_\_\_\_ Re Insp Fee \_\_\_\_\_

Total Fees **\$ 84.50**

MO  NC  Cash  Check

Received by **BENCI T** Contractor **K. HYDRO CONDUIT CORP** Tel **(714) 135-2420** Zip **91720**

Address **X P.O. Box 759** City \_\_\_\_\_ Zip \_\_\_\_\_


Contractor \_\_\_\_\_ Tel \_\_\_\_\_ License # \_\_\_\_\_

Address \_\_\_\_\_ City \_\_\_\_\_ Zip \_\_\_\_\_ Workers' Comp.  yes  no

Power District \_\_\_\_\_

verified by: \_\_\_\_\_

NO.	OPERATION	DATE	INSPECTOR	NO.	OPERATION	DATE	INSPECTOR
<b>BUILDING APPROVALS</b>				<b>MECHANICAL APPROVALS</b>			
1	Set Back			33	Ventilation System		
2	Frgs & Frms			34	Plenums & Durns		
2A	Slab Grade			35	Furnace Compart.		
3	Steel			36	Inlets & Outlets		
4	Grout Blocks			37	Combustion Air		
5	Bond Beams			38	Compressor		
6	Roof Deck			39	Appl. Electronics		
7	Framing			40	Fire Damper		
8	Vents			41	Smoke Detention Device		
9	Garage Fire Wall			42	Commercial Hood		
10	Fireplace P.L. <input type="checkbox"/>			43	Final		
10A	Fireplace I.O. <input type="checkbox"/>			OP N NO.	<b>ADDITIONAL INFORMATION</b>		
11	Exterior Lath						
12	Internal Lath						
12A	Drywall						
13	Finish Grade						
	INSULATION	Thick	"R" Value				
7A	Walls (Batts)						
12B	Ceiling (Batts)						
12C	Ceiling (Blown)						
14	Final						
<b>PLUMBING APPROVALS</b>							
15	Ground Plumb						
16	Water Piping						
17	Rough Plumb						
18	Vents						
19	Sewage Disposal						
20	Sewer						
21	Water Heater						
22	Water Softener						
23	Water Service						
24	Gas Test			<b>REAR OF PROPERTY LINE</b>			
25	Final						
<b>ELECTRICAL APPROVALS</b>							
26	Power Pole						
27	Conduit						
28	Service Entrance						
29	Wiring						
29A	Grounding Wire						
29B	Bonding						
30	Fixtures						
31	Service						
32	Final						





PERMIT NO.  
**319500**

DBT  
**02**

CONSTRUCTION ESTIMATE			NO.	ELECTRICAL FEES		NO.	PLUMBING FEES
1ST FL.	SQ. FT. @	\$		UNITS			
2ND FL.	SQ. FT. @						YARD SPKLR SYSTEM
POR.	SQ. FT. @			MOBILEHOME SVC.			BAR SINK
GAR.	SQ. FT. @			POWER OUTLET			ROOF DRAINS
CAR P.	SQ. FT. @						DRAINAGE PIPING
WALL & DOOR BATCH PLANT	SQ. FT. @						DRINKING FOUNTAIN
	SQ. FT. @						URINAL
ESTIMATED CONSTRUCTION VALUATION		\$	<b>30,000.</b>				WATER PIPING

NOTE: Not to be used as property tax valuation

MECHANICAL FEES				ELECTRICAL FEES				PLUMBING FEES							
VENT SYSTEM	<input type="checkbox"/> FAN	<input type="checkbox"/> EVAP. COOL	<input type="checkbox"/> HOOD	SWIM POOL, PVT				SWIM POOL, COMM				FLOOR DRAIN			
APPLIANCE	<input type="checkbox"/> DRYER			SIGN								WATER SOFTENER			
FURNACE	<input type="checkbox"/> UNIT	<input type="checkbox"/> WALL	<input type="checkbox"/> FLOOR	<input type="checkbox"/> SUSPENDED								WASHER (AUTO) (DISH)			
AIR HANDLING UNIT				CFM	IDLE METER							GARBAGE DISPOSAL			
ABSORPTION SYSTEM				B.T.U.	TEMP USE PERMIT SVC							LAUNDRY TRAY			
COMPRESSOR				HP	POLE, TEMP/PERM							KITCHEN SINK			
HEATING SYSTEM	<input type="checkbox"/> FORCED	<input type="checkbox"/> GRAVITY			AMPERES SERV ENT							WATER CLOSET			
BOILER				B.T.U.								LAVATORY			
					SQ. FT @	¢						SHOWER			
					SQ. FT. @	¢						BATH TUB			
					SQ FT RESID @	1 1/2¢						WATER HEATER			
					SQ FT GAR @	1/2¢						SEWAGE DISPOSAL			
												HOUSE SEWER			
												GAS PIPING			
PERMIT FEE					PERMIT FEE							PERMIT FEE			
DBL.	TOTAL FEES	MOB HM FEE	MICRO FEE	MECH FEE	PL CK FEE	CONST FEE	ELECT FEE	SMI FEE	FEE	PLUMB. FEE					
			10/3.00					2.10	0.00						

0319500

PERMIT NO. **319500** Supp. Permit **19500**

Job Address **23200 TEMESCAL CANYON RD** Space **91720** Zip **91720** Owner **HYDRO CONDUIT CORP**

Community **TEMESCAL** Valuation **\$ 30000.00** Date **12-30-77** Dist. **02** Off. **R** F.C. **022**

Model **BATCH PLANT** Parcel No **283-160-006-8** Use No **HS**

Map Description **1/4 SEC 34 T4S R6W**

Zone **MRA** Grp **B** Type **2** Unit **11 N** Lot Size **00**

Bond Amt **\$** Plan No **R 1244** Plan Checker **OLSEN** Final Date  Inspector

Contractor **BENOIT** Address **P.O. BOX 939** City **CORONA** Zip **91720** Tel **735-2420**

Owner/Agent **HYDRO CONDUIT CORP** Address **P.O. BOX 939** City **CORONA** Zip **91720** Tel **735-2420**

Received by **BENOIT** Contractor  License #

Seepage System  Address  City  Zip  Workers' Comp. **yes**  **no**

I  LL  P

Sewer District

Form 284-208 (Rev 4-77) ©s

BUILDING PERMIT

DEPARTMENT OF BUILDING & SAFETY  
COUNTY OF RIVERSIDE

FIELD

PERMIT NO  
**319500**

DBS  
**02**

CONSTRUCTION ESTIMATE				NO.	ELECTRICAL FEES		NO.	PLUMBING FEES		
1ST FL.	SQ. FT.	@	\$		UNITS					
2ND FL.	SQ. FT.	@						YARD SPKLR SYSTEM		
POR.	SQ. FT.	@			MOBILEHOME SVC			BAR SINK		
GAR.	SQ. FT.	@			POWER OUTLET			ROOF DRAINS		
CARP.	SQ. FT.	@						DRAINAGE PIPING		
WALL	SQ. FT.	@						DRINKING FOUNTAIN		
BASEN HALL	SQ. FT.	@						URINAL		
ESTIMATED CONSTRUCTION VALUATION			\$	<b>30,000.</b>				WATER PIPING		
NOTE: Not to be used as property tax valuation					SWIM POOL PVT			FLOOR DRAIN		
MECHANICAL FEES					SWIM POOL COMM			WATER SOFTENER		
VENT SYSTEM <input type="checkbox"/> FAN <input type="checkbox"/> EVAP COOL <input type="checkbox"/> HOOD					SIGN			WASHER (AUTO) / DISH		
APPLIANCE <input type="checkbox"/> DRYER								GARBAGE DISPOSAL		
FURNACE <input type="checkbox"/> UNIT <input type="checkbox"/> WALL <input type="checkbox"/> FLOOR <input type="checkbox"/> SUSPENDED								LAUNDRY TRAY		
AIR HANDLING UNIT [ ] CFM					IDLE METER			KITCHEN SINK		
ABSORPTION SYSTEM [ ] BTU					TEMP USE PERMIT SVC			WATER CLOSET		
COMPRESSOR [ ] HP					POLE TEMP PERM			LAVATORY		
HEATING SYSTEM <input type="checkbox"/> FORCED <input type="checkbox"/> GRAVITY					AMPERES SERV ENT			SHOWER		
BOILER [ ] BTU					SQ FT @			BATH TUB		
					SQ FT @			WATER HEATER		
					SQ FT RESID @ 1/4			SEWAGE DISPOSAL		
					SQ FT GAR @ 1/4			HOUSE SEWER		
								GAS PIPING		
PERMIT FEE					PERMIT FEE			PERMIT FEE		
DBL	TOYAL FEES	MOB HM FEE	MICRO FEE	MECH FEE	PL CK FEE	CONST FEE	ELECT. FEE	SMT FEE	FEE	PLUMB. FEE
	<b>132.10</b>		<b>3.00</b>			<b>127.00</b>		<b>2.10</b>	<b>0.00</b>	

3 0319500

PERMIT NO. <b>319500</b>	Supp Perms <b>19500</b>	Job Address <b>25200 TEMESCAL CANYON RD</b>	Space	Zip <b>91720</b>	Owner <b>HYDRO CONDUIT CORP</b>
MMH Permit Fee	\$	Community <b>TEMESCAL</b>	Valuation <b>\$ 30000.00</b>	Date <b>12-30-77</b>	Dist. <b>02</b>
Micro Film Fee	Cap \$ <b>5.00</b>	Parcel No <b>283-160-006-8</b>	Use No	Off. <b>R</b>	P.C. <b>022</b>
Mech Fee	Dbi \$	Legal Description <b>1/4 SEC 34 T4S R6W</b>	Zone <b>MRA</b>	Grp <b>2</b>	Type <b>11 N</b>
Pl CK Fee	\$		Lot Size <b>00</b>	Inspector <b>[Signature]</b>	
Construction Fee	Dbi \$ <b>127.00</b>	Bond Amt	Plan No <b>R 1244</b>	Plan Checker <b>OLSEN</b>	Final Date <b>1/15/78</b>
Electrical Fee	Dbi \$	Const Lender	Branch	I warrant that the performance of the work for which this permit is issued shall be completed in accordance with the plans and specifications on file and shall conform to the provisions of the applicable codes and ordinances.	
SMT Fee	\$ <b>2.10</b>	Address	City	Zip	Owner Signature
Plumbing Fee	Dbi \$	Owner/Agent <b>HYDRO CONDUIT CORP</b>	Tel. <b>735-2420</b>	Zip	
Sp Insp Fee	\$	Address <b>P.O. BOX 939</b>	City <b>CORONA 91720</b>	Zip	
Demol Fee	\$	Contractor <b>[Signature]</b>	Tel.	License #	
Registr Fee	\$				
Mileage Fee	\$				
Witness Fee	\$				
Stamp Fee	\$				
Total Fees	\$ <b>132.10</b>				
MO <input type="checkbox"/> NC <input type="checkbox"/> Cash <input type="checkbox"/> Check <input checked="" type="checkbox"/>					
Received by <b>BENOIT</b>					
Trees required					
Sewage System					Workers' Comp. yes <input checked="" type="checkbox"/> no <input type="checkbox"/>
Sewer District					verified by:

16-0-3



DEPARTMENT OF BUILDING AND SAFETY  
COUNTY OF RIVERSIDE

NOTICE TO APPLICANT

In conformity with the provisions of State of California Labor Code Section 3800, the applicant shall have on file or file with the Riverside County Department of Building and Safety a certificate as designated in Items I or II below, or shall indicate Item III, IV or V, whichever is applicable.

CERTIFICATE OF APPLICANT

Please mark the appropriate block:

- I. Certificate of Consent to self-insure issued by the Director of Industrial Relations.  
 Copy on file     Copy submitted
- II. Certificate of Workers' Compensation Insurance issued by an admitted insurer.  
 Copy on file     Copy submitted
- III. The cost of the work to be performed is \$100 or less.
- IV. I certify that in the performance of the work for which this permit is issued, I shall not employ any person in any manner so as to become subject to the Workers' Compensation laws of California. I further certify that, in the event I become subject to the Workers' Compensation provisions of the Labor Code that I will comply forthwith with the provisions of Labor Code Section 3700, et seq., and understand that, if I do not comply, the permit shall be deemed revoked.
- V. I certify as the owner (or the agent of the owner) that in the performance of the work for which this permit is issued I have engaged \_\_\_\_\_, contractor. (Contractor must have on file, or submit certificate required by I or II above.)

Applicant's Signature

Date

12-30-77

Permit No.

319500

Address and location where work is to be performed

23200 TEMESCAL,

**NOTICE: THIS IS NOT A BUILDING PERMIT**

DISTRICT # 2  
Permit No. \_\_\_\_\_

**APPLICATION TO CONSTRUCT  
DEPARTMENT OF BUILDING AND SAFETY  
COUNTY OF RIVERSIDE**

Owner: HYDRO CONDUIT Corp Architect.  
Address: 23200 TEMESCAL CYN  
City: CORONA City \_\_\_\_\_  
Phone: 735-2420 Phone \_\_\_\_\_

Contractor: INLAND VALLEY  
Address \_\_\_\_\_  
City: COLTON, CALIF  
Phone: 824-2402

OWNER

I (we) the undersigned hereby certify and acknowledge that I (we) have read the application and agree that if Curb and Gutter, and Paving, and/or Dedication of right of way is required by the County of Riverside, the Riverside County Department of Building and Safety shall not make a Final Inspection until said requirements have been met. I am also aware that no work is to be done within the County R/W without an encroachment permit.

NOW, therefore, it is agreed that I (we) will not occupy said property and will not cause said property to be occupied until I (we) have complied with all laws of the County of Riverside and the State of California governing said property.

DATE 12-15-77

SIGNATURE OF OWNER AND/OR AGENT

Approval by Signature from the Following Departments listed Below  
Must Be Obtained Prior to the Issuing of a Construction Permit.

LAND USE DIVISION  
BUILDING AND SAFETY

JOB ADDRESS 23-200 TEMESCAL CYN, RIVERSIDE (SPACE NO. \_\_\_\_\_) USE OF STRUCTURE  
LEGAL DESCRIPTION OF PROPERTY 283-160-006 SINGLE FAMILY  DUPLEX   
PO R NE 1/4 SEC. 34 T4S R6W APARTMENTS  AGRIC.   
COMMUNITY TEMESCAL CYN COMMERCIAL  INDUSTRIAL   
NO. OF SUBMITTED PLANS 2 ALTERATIONS   
CASE NO. \_\_\_\_\_ USE OF PERMIT LOWER EXISTING  
NO. OF PARKING SPACES REQUIRED \_\_\_\_\_ NO. OF BUILDINGS NOW EXISTING \_\_\_\_\_  
ZONE M-R-A SETBACKS: FRONT N/A SIDE \_\_\_\_\_ REAR \_\_\_\_\_  
GRADING PERMIT REQUIRED? YES  NO  LOT SIZE \_\_\_\_\_  
SETBACK ORDINANCE # N/A OF \_\_\_\_\_ FEET REQUIRED ON \_\_\_\_\_ STREET  
DATE 12-15-77 SIGNATURE OF LAND USE OFFICIAL \_\_\_\_\_

ROAD DEPARTMENT

DEDICATION REQUIRED YES  NO  NO OF FEET \_\_\_\_\_  
CURB AND GUTTER REQUIRED YES  NO  \_\_\_\_\_ STREET  
CAN CURB AND GUTTER FEASIBLY BE INSTALLED? YES  NO   
HAS AN ACCEPTABLE APPLICATION BEEN MADE FOR ENCROACHMENT PERMIT FOR DRIVEWAY AND STREET IMPROVEMENT? YES  NO   
DATE \_\_\_\_\_ SIGNATURE OF ROAD DEPT. OFFICIAL \_\_\_\_\_

HEALTH DEPT.

SWIMMING POOLS PUBLIC \_\_\_\_\_  
SEWAGE DISPOSAL \_\_\_\_\_  
FOOD ESTABLISHMENT \_\_\_\_\_

OTHER DEPARTMENTS

WATER POLLUTION \_\_\_\_\_ REMARKS \_\_\_\_\_  
FLOOD CONTROL \_\_\_\_\_  
AIR POLLUTION \_\_\_\_\_  
DIV OF HWY \_\_\_\_\_

YOUR PROPERTY MAY BE SUBJECT TO FLOOD. RIVERSIDE COUNTY ASSUMES NO RESPONSIBILITY IN EVENT OF FLOOD.

PERMIT NO.  
**325177**

DBP  
**2**

CONSTRUCTION ESTIMATE				NO.	ELECTRICAL FEES		NO.	PLUMBING FEES		
1ST FL.	SQ. FT.	@	\$		UNITS					
2ND FL.	SQ. FT.	@						YARD SPKLR SYSTEM		
POR.	SQ. FT.	@			MOBILEHOME SVC.			BAR SINK		
GAR.	SQ. FT.	@			POWER OUTLET			ROOF DRAINS		
CAR P.	SQ. FT.	@						DRAINAGE PIPING		
WALL	SQ. FT.	@						DRINKING FOUNTAIN		
	SQ. FT.	@						URINAL		
ESTIMATED CONSTRUCTION VALUATION			\$	<b>10,000</b>				WATER PIPING		
NOTE: Not to be used as property tax valuation					SWIM POOL, PVT			FLOOR DRAIN		
MECHANICAL FEES					SWIM POOL, COMM			WATER SOFTENER		
VENT SYSTEM	<input type="checkbox"/> FAN	<input type="checkbox"/> EVAP. COOL	<input type="checkbox"/> HOOD		SIGN			WASHER (AUTO) / DISH		
APPLIANCE	<input type="checkbox"/> DRYER							GARBAGE DISPOSAL		
FURNACE	<input type="checkbox"/> UNIT	<input type="checkbox"/> WALL	<input type="checkbox"/> FLOOR	<input type="checkbox"/> SUSPENDED				LAUNDRY TRAY		
AIR HANDLING UNIT				CFM	IDLE METER			KITCHEN SINK		
ABSORPTION SYSTEM				B.T.U.	TEMP USE PERMIT SVC			WATER CLOSET		
COMPRESSOR				HP	POLE, TEMP/PERM			LAVATORY		
HEATING SYSTEM	<input type="checkbox"/> FORCED	<input type="checkbox"/> GRAVITY			AMPERES SERV ENT			SHOWER		
BOILER				B.T.U.	SQ. FT. @ c			BATH TUB		
					SQ. FT. @ c			WATER HEATER		
					SQ. FT. RESID @ 1 1/2c			SEWAGE DISPOSAL		
					SQ. FT. GAR @ 1/2c			HOUSE SEWER		
PERMIT FEE					PERMIT FEE			GAS PIPING		
DBL	TOTAL FEES	MGB. HM. FEE	MICRO FEE	MECH. FEE	PL. CK. FEE	CONST. FEE	ELECT. FEE	SMI FEE	FEE	PLUMB. FEE
	<b>102.05</b>				<b>102.05</b>					

PERMIT NO. **325177** Supp. Permit

Job Address: **23-200 TEMESCAL CYN.** Space Zip: **Hydro Conduit**

Community: **El Cerrito** Valuation: \$ **102.05** Date: **2-1-78** Dist: **2** Oil: **R** F.C.

Use of Permit: **Plumbing** Parcel No: **283-160-006-8** Use No. **8**

Legal Description: **Port N E 1/4 Sec 34 74S R 6 W** MRA

Bond Amt. **1299** Plan No. **1299** Plan Checker **MRA** Final Date Inspector

Const. Tender Branch

Address City Zip

Owner/Agent: **Hydro Conduit Corp** Tel. Zip

Total Fees: \$ **102.05** Address: **23200 TEMESCAL CYN RD** City Zip

M.O.  Cash  Check  Contractor: **Corbin** Tel. License #

Trees required Sewer System Address City Zip Workers' Comp. yes  no

Sewer District

THIS PERMIT SHALL BECOME VOID IF WORK IS NOT COMMENCED WITHIN 120 DAYS. CESSATION OF WORK FOR 120 DAYS SHALL ALSO CAUSE PERMIT TO BECOME VOID.

I HEREBY AGREE THAT ALL WORK IN CONNECTION WITH THIS PERMIT WILL BE DONE IN ACCORDANCE WITH THE LAWS OF RIVERSIDE COUNTY AND THE STATE OF CALIFORNIA.

I HEREBY CERTIFY THAT THE INDIVIDUAL WHO PREPARED THE PLANS AND SPECIFICATIONS HAS DONE SO IN ACCORDANCE WITH SECTION 5541 OF THE BUSINESS AND PROFESSIONS CODE OF THE STATE OF CALIFORNIA.

Form 284-208 (Rev. 4-77) ©

**BUILDING PERMIT**

**DEPARTMENT OF BUILDING & SAFETY  
COUNTY OF RIVERSIDE**

**FIELD**

PERMIT NO.  
**325177**

BSY  
**2**

CONSTRUCTION ESTIMATE			NO.	ELECTRICAL FEES		NO.	PLUMBING FEES			
1ST FL.	SQ. FT. @	\$		UNITS						
2ND FL.	SQ. FT. @						YARD SPKLR SYSTEM			
POR.	SQ. FT. @			MOBILEHOME SVC.			BAR SINK			
GAR.	SQ. FT. @			POWER OUTLET			ROOF DRAINS			
CAR P.	SQ. FT. @						DRAINAGE PIPING			
WALL	SQ. FT. @						DRINKING FOUNTAIN			
	SQ. FT. @						URINAL			
ESTIMATED CONSTRUCTION VALUATION							WATER PIPING			
NOTE: Not to be used as property tax valuation				SWIM POOL, PVT			FLOOR DRAIN			
				SWIM POOL, COMM			WATER SOFTENER			
<b>MECHANICAL FEES</b>				SIGN			WASHER (AUTO) (DISH)			
VENT SYSTEM	<input type="checkbox"/> FAN	<input type="checkbox"/> EVAP. COOL	<input type="checkbox"/> HOOD				GARBAGE DISPOSAL			
APPLIANCE	<input type="checkbox"/> DRYER						LAUNDRY TRAY			
FURNACE	<input type="checkbox"/> UNIT	<input type="checkbox"/> WALL	<input type="checkbox"/> FLOOR	<input type="checkbox"/> SUSPENDED			KITCHEN SINK			
AIR HANDLING UNIT							WATER CLOSET			
ABSORPTION SYSTEM							LAVATORY			
COMPRESSOR							SHOWER			
HEATING SYSTEM	<input type="checkbox"/> FORCED	<input type="checkbox"/> GRAVITY					BATH TUB			
BOILER							WATER HEATER			
							SEWAGE DISPOSAL			
							HOUSE SEWER			
							GAS PIPING			
							PERMIT FEE			
DBL.	TOTAL FEES	MOB. HM. FEE	MICRO FEE	MECH. FEE	PL. CK. FEE	CONST. FEE	ELECT. FEE	SMI FEE	FEE	PLUMB. FEE
	102.05				102.05					

PERMIT NO. **325177** Supp. Permit \_\_\_\_\_ Job Address **23-200 TEMESCAL Cyn** Space \_\_\_\_\_ Zip \_\_\_\_\_ Owner **Hydro Conduit**

Community **El Cerrito** Valuation \$ \_\_\_\_\_ Date **2-1-78** Dist. **2** Off. **R** F.C. **(check)**

MH Permit Fee \$ \_\_\_\_\_ Micro Film Fee Cap \$ \_\_\_\_\_ Mech. Fee Dbl \$ \_\_\_\_\_ Pl. Cl. Fee \$ **102.05** Construction Fee Dbl \$ \_\_\_\_\_ Electrical Fee Dbl \$ \_\_\_\_\_ Sewer Fee \$ \_\_\_\_\_ Plumbing Fee Dbl \$ \_\_\_\_\_ Sp. Insp. Fee \$ \_\_\_\_\_ Demol. Fee \$ \_\_\_\_\_ Registr. Fee \$ \_\_\_\_\_ Mileage Fee \$ \_\_\_\_\_ Witness Fee \$ \_\_\_\_\_ Reinsp. Fee \$ \_\_\_\_\_

Use of Permit **Plumb check** Parcel No. **283-160 006** Use No. **88**

Legal Description **Per NE 1/4 Sec 31 THIS ROW** F Zone \_\_\_\_\_ S Grp \_\_\_\_\_ S Type \_\_\_\_\_ R Unit \_\_\_\_\_

Bond Amt. \$ \_\_\_\_\_ Plan No. **1299** Plan Checker **RESPALIV** Final Date **3/15/78** Inspector \_\_\_\_\_

Const. Lender \_\_\_\_\_ Branch \_\_\_\_\_

Address \_\_\_\_\_ City \_\_\_\_\_ Zip \_\_\_\_\_

Owner/Agent **Hydro Conduit Corp** Tel. \_\_\_\_\_ Zip \_\_\_\_\_

Total Fees \$ **102.05** Address **23200 TEMESCAL Cyn RD** City \_\_\_\_\_ Zip \_\_\_\_\_

M.O.  M.  Cash  Check

Received by **Smith** Contractor **(signature)** Tel. \_\_\_\_\_ License # \_\_\_\_\_

Trees required \_\_\_\_\_ Sewerage System Address \_\_\_\_\_ City \_\_\_\_\_ Zip \_\_\_\_\_ Workers' Comp.  yes  no

Sewer District \_\_\_\_\_ T \_\_\_\_\_ LL \_\_\_\_\_ P \_\_\_\_\_

THIS PERMIT SHALL BECOME VOID IF WORK IS NOT COMMENCED WITHIN 120 DAYS. CESSATION OF WORK FOR 120 DAYS SHALL ALSO CAUSE PERMIT TO BECOME VOID.

I HEREBY AGREE THAT ALL WORK IN CONNECTION WITH THIS PERMIT WILL BE DONE IN ACCORDANCE WITH THE LAWS OF RIVERSIDE COUNTY AND THE STATE OF CALIFORNIA.

I HEREBY CERTIFY THAT THE INDIVIDUAL WHO PREPARED THE PLANS AND SPECIFICATIONS HAS DONE SO IN ACCORDANCE WITH SECTION 5541 OF THE BUSINESS AND PROFESSIONS CODE OF THE STATE OF CALIFORNIA.

verified by \_\_\_\_\_



NO.	OPERATION	DATE	INSPECTOR	NO.	OPERATION	DATE	INSPECTOR
<b>BUILDING APPROVALS</b>				<b>MECHANICAL APPROVALS</b>			
1	Set Back			33	Ventilation System		
2	Figs & Frms			34	Plenums & Ducts		
2A	Slab Grade			35	Furnace Compart.		
3	Steel			36	Inlets & Outlets		
4	Grout Blocks			37	Combustion Air		
5	Bond Beams			38	Compressor		
6	Roof Deck			39	Appl. Clearance		
7	Framing			40	Fire Damper		
8	Vents			41	Smoke Detention Device		
9	Garage Fire Wall			42	Commercial Hood		
10	Fireplace P.L. <input type="checkbox"/>			43	Final		
10A	Fireplace T.O. <input type="checkbox"/>			OP/N NO.	<b>ADDITIONAL INFORMATION</b>		
11	Exterior Lath						
12	Internal Lath						
12A	Drywall						
13	Finish Grade						
	<b>INSULATION</b>	Thick	"R" Value				
7A	Walls (Batts)						
12B	Ceiling (Batts)						
12C	Ceiling (Blown)						
14	Final						
<b>PLUMBING APPROVALS</b>				<b>SEWAGE SYSTEM SIZE &amp; LOCATION</b>			
15	Ground Plumb			Tank	Pit	L. Line	
16	Water Piping			<div style="border: 1px solid black; padding: 10px;"> <p style="text-align: center;">REAR OF PROPERTY LINE</p> <div style="border: 1px solid black; width: 100%; height: 100%; position: relative;"> <span style="position: absolute; left: -50px; top: 50%; transform: translateY(-50%);">P/L</span> <span style="position: absolute; right: -50px; top: 50%; transform: translateY(-50%);">P/L</span> </div> </div>			
17	Rough Plumb						
18	Vents						
19	Sewage Disposal						
20	Sewer						
21	Water Heater						
22	Water Softener						
23	Water Service						
24	Gas Test						
25	Final						
<b>ELECTRICAL APPROVALS</b>				STREET NAME _____			
26	Power Pole						
27	Conduit						
28	Service Entrance						
29	Wiring						
29A	Grounding Wire						
29B	Bonding						
30	Fixtures						
31	Service						
32	Final						

DEPARTMENT OF BUILDING & SAFETY  
COUNTY OF RIVERSIDE

BUILDING PERMIT

PERMIT NO.  
**327184**

DBT  
**02**

CONSTRUCTION ESTIMATE				NO.	ELECTRICAL FEES	NO.	PLUMBING FEES				
1ST FL.	3961	SQ. FT.	@ 10.00	\$ 39610.00	1	3 HP MTR	2 -	YARD SPKLR SYSTEM			
2ND FL.		SQ. FT.	@			MOBILEHOME SVC.		BAR SINK			
POR.		SQ. FT.	@			POWER OUTLET		ROOF DRAINS			
GAR.		SQ. FT.	@		1	7.5 HP MTR	4 -	DRAINAGE PIPING			
CAR P.		SQ. FT.	@		1	10 HP MTR	4 -	DRINKING FOUNTAIN			
WALL		SQ. FT.	@		2	60 HP MTR	18 -	URINAL			
ESTIMATED CONSTRUCTION VALUATION		\$	39610.00		2	40 KW WLD.	12 -	WATER PIPING			
NOTE: Not to be used as property tax valuation						SWIM POOL, PVT		FLOOR DRAIN			
MECHANICAL FEES						SWIM POOL, COMM		WATER SOFTENER			
VENT SYSTEM	<input type="checkbox"/> FAN	<input type="checkbox"/> EVAP. COOL	<input type="checkbox"/> HOOD			SIGN		WASHER (AUTO) (DISH)			
APPLIANCE	<input type="checkbox"/> DRYER			1	15 KW TRANS			GARBAGE DISPOSAL			
FURNACE	<input type="checkbox"/> UNIT	<input type="checkbox"/> WALL	<input type="checkbox"/> FLOOR	<input type="checkbox"/> SUSPENDED	1	DST PANEL	8 -	LAUNDRY TRAY			
AIR HANDLING UNIT						IDLE METER		KITCHEN SINK			
ABSORPTION SYSTEM						TEMP USE PERMIT SVC		WATER CLOSET			
COMPRESSOR						POLE, TEMP/PERM		LAVATORY			
HEATING SYSTEM	<input type="checkbox"/> FORCED	<input type="checkbox"/> GRAVITY				AMPERES SERV ENT		SHOWER			
BOILER						SQ. FT. @	¢	BATH TUB			
						SQ. FT. @	¢	WATER HEATER			
						SQ. FT. RESID @	1 1/2 ¢	SEWAGE DISPOSAL			
						SQ. FT. GAR @	1/2 ¢	HOUSE SEWER			
PERMIT FEE						PERMIT FEE	3 -	GAS PIPING			
DBL	212.27	YOYAL FEES	MON HM FEE	MICRO FEE	MECH. FEE	PL CK. FEE	CONST. FEE	ELECT. FEE	SMI FEE	FEE	PLUMB. FEE
				1.50		0	157.00	51.00	2.77	0.00	

RB 0327184

PERMIT NO. <b>327184</b>	Supp. Permit <b>0327184</b>	Job Address <b>23200 TEMESCAL CANYON</b>	Space <b>91720</b>	Zip <b>HYDRO CONDUIT</b>	Owner
Community <b>EL CERRITO</b>	Valuation <b>\$ 39610.00</b>	Date <b>03-16-78</b>	Dist. <b>02</b>	Off. <b>R</b>	FC <b>010</b>
Use of Permit <b>CAGE MACHINE BLDG</b>	Parcel No. <b>283-160-005-8</b>	Use No.	Cl. by <b>EG</b>		
Construction Fee DBL \$ <b>157.00</b>	PAR NE 1/4 SEC 34 T4SR6W	Set Backs	Lot Size		
Electrical Fee DBL \$ <b>51.00</b>		F Zone	S Grp	S Type	R Unit
SMI Fee \$ <b>2.77</b>		<b>MRA B-2</b>	<b>VN</b>	<b>00</b>	
Plumbing Fee DBL \$	Bond Amt.	Plan No. <b>R 1299</b>	Plan Checker <b>TIMM</b>	Final Date	Inspector
Sp. Insp. Fee \$	Const. Lender	Branch			
Demol. Fee \$	I certify that in the performance of the work for which this permit is issued I shall not employ any person in any manner so as to become subject to the workmen's compensation laws of California.				
Registr. Fee \$	Address		City	Zip	Owner Signature
Mileage Fee \$	Owner/Agent <b>HYDRO CONDUIT CORP</b>		Builder Signature		
Witness Fee \$	Address		City	Zip	
Reimp. Fee \$	Address <b>23200 TEMESCAL CYN RD</b>		City <b>CORONA CA</b>		
Total Fees \$ <b>212.27</b>	Contractor		License #		
H.O. <input type="checkbox"/> N.C. <input type="checkbox"/> Cash <input type="checkbox"/> Check <input checked="" type="checkbox"/>	Address		City	Zip	Workers' Comp.
Received by <b>BENOIT</b>	Address		City	Zip	yes <input checked="" type="checkbox"/> no <input type="checkbox"/>
Trust required	verified by:				
Sewerage System	THIS PERMIT SHALL BECOME VOID IF WORK IS NOT COMMENCED WITHIN 120 DAYS. CESSATION OF WORK FOR 120 DAYS SHALL ALSO CAUSE PERMIT TO BECOME VOID.				
Sewer District	I HEREBY AGREE THAT ALL WORK IN CONNECTION WITH THIS PERMIT WILL BE DONE IN ACCORDANCE WITH THE LAWS OF RIVERSIDE COUNTY AND THE STATE OF CALIFORNIA.				
	I HEREBY CERTIFY THAT THE INDIVIDUAL WHO PREPARED THE PLANS AND SPECIFICATIONS HAS DONE SO IN ACCORDANCE WITH SECTION 5541 OF THE BUSINESS AND PROFESSIONS CODE OF THE STATE OF CALIFORNIA.				

**BUILDING PERMIT**

**DEPARTMENT OF BUILDING & SAFETY  
COUNTY OF RIVERSIDE**

**FIELD**

PERMIT NO.  
**327184**

02

CONSTRUCTION ESTIMATE			NO.	ELECTRICAL FEES	NO.	PLUMBING FEES
1ST FL.	3961	SQ. FT. @ 10.00\$	39610.00	UNITS		
2ND FL.		SQ. FT. @		1	3 HP MTR	2 -
POR.		SQ. FT. @			MOBILEHOME SVC.	YARD SPKLR SYSTEM
GAR.		SQ. FT. @			POWER OUTLET	BAR SINK
CAR P.		SQ. FT. @		1	7.5 HP MTR	4 -
WALL		SQ. FT. @		1	10 HP MTR	4 -
		SQ. FT. @		2	60 HP MTR	18 -
ESTIMATED CONSTRUCTION VALUATION	\$	39610.00	2	40KW W.D.	12 -	

NOTE: Not to be used as property tax valuation

MECHANICAL FEES							
VENT SYSTEM	<input type="checkbox"/> FAN	<input type="checkbox"/> EVAP. COOL	<input type="checkbox"/> HOOD				
APPLIANCE	<input type="checkbox"/> DRYER			1	15 KW TRANS		
FURNACE	<input type="checkbox"/> UNIT	<input type="checkbox"/> WALL	<input type="checkbox"/> FLOOR	<input type="checkbox"/> SUSPENDED	1	DET PANEL	8 -
AIR HANDLING UNIT						IDLE METER	
ABSORPTION SYSTEM						TEMP USE PERMIT SVC	
COMPRESSOR						POLE, TEMP/PERM	
HEATING SYSTEM	<input type="checkbox"/> FORCED	<input type="checkbox"/> GRAVITY				AMPERES SERV ENT	
BOILER						SQ. FT. @ <	
						SQ. FT. @ <	
						SQ. FT. RESID @ 1/4c	
						SQ. FT. GAR @ 3/4c	
PERMIT FEE						PERMIT FEE	3 -

DBL.	TOTAL FEES	MOD. HM. FEE	MICRO FEE	MECH. FEE	PL. CK. FEE	CONST. FEE	ELECT. FEE	SMI FEE	FEEL	PLUMB. FEE
	212.27		1.50			157.00	51.00	2.77	0.00	

RB 0327184

PERMIT NO. **327184** Supp. Permit **0327184** Job Address **23200 TEMESCAL CANYON** Space **91720** Zip **HYDRO CONDUIT** Owner **HYDRO CONDUIT**

Community **EL CERRITO** Valuation **\$ 39610.00** Date **03-16-78** Dist. **02** Off. **R** F.C. **010**

Use of Permit **CAGE MACHINE BLDG** Parcel No. **283-160-006-8** Use No. **EG**

Map Section **RAH 44174 SEC 34 T4SR6N** Zone **MRA B-2** Grp **VN** Type **VN** Unit **00**

Plan No. **R 1299** Plan Checker **TIMM** Final Date **1/15/78** Inspector **Yerman**

Owner/Agent **HYDRO CONDUIT CORP** Address **23200 TEMESCAL CYN RD** City **CORONA CA**

Received by **BENOIT** Contractor **BENOIT** License #

Worked Comp.  yes  no

THIS PERMIT SHALL BECOME VOID IF WORK IS NOT COMMENCED WITHIN 120 DAYS. CESSATION OF WORK FOR 120 DAYS SHALL ALSO CAUSE PERMIT TO BECOME VOID.

I HEREBY AGREE THAT ALL WORK IN CONNECTION WITH THIS PERMIT WILL BE DONE IN ACCORDANCE WITH THE LAWS OF RIVERSIDE COUNTY AND THE STATE OF CALIFORNIA.


I HEREBY CERTIFY THAT THE INDIVIDUAL WHO PREPARED THE PLANS AND SPECIFICATIONS HAS DONE SO IN ACCORDANCE WITH SECTION 5541 OF THE BUSINESS AND PROFESSIONS CODE OF THE STATE OF CALIFORNIA.

NO.	OPERATION	DATE	INSPECTOR	NO.	OPERATION	DATE	INSPECTOR
<b>BUILDING APPROVALS</b>				<b>MECHANICAL APPROVALS</b>			
1	Set Back	3-16-78	<i>Crane</i>	33	Ventilation System		
2	Figs & Frms	3-16-78	<i>Crane</i>	34	Plenums & Ducts		
2A	Slab Grade			35	Furnace Compart.		
3	Steel			36	Inlets & Outlets		
4	Grout Blocks			37	Combustion Air		
5	Band Beams			38	Compressor		
6	Roof Deck			39	Appl. Clearance		
7	Framing			40	Fire Damper		
8	Vents			41	Smoke Detection Device		
9	Garage Fire Wall			42	Commercial Hood		
10	Fireplace P.L. <input type="checkbox"/>			43	Final	5/15/78	<i>Yuen</i>
10A	Fireplace T.O. <input type="checkbox"/>			OP'N NO.	<b>ADDITIONAL INFORMATION</b>		
11	Exterior Lath						
12	Internal Lath						
12A	Drywall						
13	Finish Grade						
	INSULATION	Thick	"R" Value				
7A	Walls (Bats)						
12B	Ceiling (Rotts)						
12C	Ceiling (Blown)						
14	Final	5/15/78	<i>Yuen</i>				
<b>PLUMBING APPROVALS</b>							
15	Ground Plumb	3-16-78	<i>Crane</i>				
16	Water Piping						
17	Rough Plumb						
18	Vents						
19	Sewage Disposal						
20	Sewer						
21	Water Heater						
22	Water Softener						
23	Water Service						
24	Gas Test						
25	Final						
<b>ELECTRICAL APPROVALS</b>							
26	Power Pole						
27	Conduit						
28	Service Entrance						
29	Wiring						
29A	Grounding Wire						
29B	Bonding						
30	Fixtures						
31	Service						
32	Final	5/15/78	<i>Yuen</i>				

**SEWAGE SYSTEM SIZE & LOCATION**

Tank                      Pit                      L. Ling

**REAR OF PROPERTY LINE**



STREET NAME \_\_\_\_\_

DEPARTMENT OF BUILDING AND SAFETY  
COUNTY OF RIVERSIDE

NOTICE TO APPLICANT

In conformity with the provisions of State of California Labor Code Section 3800, the applicant shall have on file or file with the Riverside County Department of Building and Safety a certificate as designated in Items I or II below, or shall indicate Item III, IV or V, whichever is applicable.

CERTIFICATE OF APPLICANT

Please mark the appropriate block:

- I. Certificate of Consent to self-insure issued by the Director of Industrial Relations.
- Copy on file       Copy submitted
- II. Certificate of Workers' Compensation Insurance issued by an admitted insurer.
- Copy on file       Copy submitted
- III. The cost of the work to be performed is \$100 or less.
- IV. I certify that in the performance of the work for which this permit is issued, I shall not employ any person in any manner so as to become subject to the Workers' Compensation laws of California. I further certify that, in the event I become subject to the Workers' Compensation provisions of the Labor Code that I will comply forthwith with the provisions of Labor Code Section 3700, et seq., and understand that, if I do not comply, the permit shall be deemed revoked.
- V. I certify as the owner (or the agent of the owner) that in the performance of the work for which this permit is issued I have engaged \_\_\_\_\_ contractor. (Contractor must have on file, or submit certificate required by I or II above.)

Applicant's Signature J. P. Roberts

Date 3-16-78

Permit No. 327184

Address and location where work is to be performed

23200 TEMESCAL CYN RD

EL CERRITO

**NOTICE: THIS IS NOT A BUILDING PERMIT**  
**APPLICATION TO CONSTRUCT**  
**DEPARTMENT OF BUILDING AND SAFETY**  
**COUNTY OF RIVERSIDE**

DISTRICT #2  
 Permit No. \_\_\_\_\_

Owner Hydro Landuit Architect \_\_\_\_\_ Contractor Idaho Valley Co  
 Address 2300 Temescal Canyon Rd Address Riverside Ave  
 City Corona City Colton, Cal  
 Phone 735-2420 Phone 874-2402

I (we) the undersigned, hereby certify and acknowledge that I (we) have read the application and agree that if Curb and Gutter, and Paving, and/or Dedication of right of way is required by the County of Riverside, the Riverside County Department of Building and Safety shall not make a Final Inspection until said requirements have been met. I am also aware that no work is to be done within the County R/W without an encroachment permit.

NOW, therefore, it is agreed that I (we) will not occupy said property and will not cause said property to be occupied until I (we) have complied with all laws of the County of Riverside and the State of California governing said property.

DATE 2-1-78 SIGNATURE OF OWNER AND/OR AGENT [Signature]

Approval by Signatures from the Following Departments Listed Below  
 Must Be Obtained Prior to the Issuing of a Construction Permit.

OWNER

LAND USE DIVISION  
 BUILDING AND SAFETY

JOB ADDRESS 23-200 Temescal Canyon Rd USE OF STRUCTURE  
 LEGAL DESCRIPTION OF PROPERTY 283-162-006 SINGLE FAMILY  DUPLEX   
Per NEH Dec 24 745 R6LW APARTMENTS  AGRIC.   
 COMMUNITY El Cerrito COMMERCIAL  INDUSTRIAL   
 NO. OF SUBMITTED PLANS \_\_\_\_\_ USE OF PERMIT Cage Machine ALTERATIONS   
 CASE NO. 889  
 NO. OF PARKING SPACES REQUIRED \_\_\_\_\_ NO. OF BUILDINGS NOW EXISTING \_\_\_\_\_  
 ZONE M-R-A SETBACKS: FRONT \_\_\_\_\_ SIDE \_\_\_\_\_ REAR \_\_\_\_\_  
 GRADING PERMIT REQUIRED? YES  NO  LOT SIZE \_\_\_\_\_  
 SETBACK ORDINANCE # None OF \_\_\_\_\_ FEET REQUIRED ON \_\_\_\_\_ STREET  
 DATE 2-1-78 SIGNATURE OF LAND USE OFFICIAL [Signature]

ROAD DEPARTMENT

DEDICATION REQUIRED: YES  NO  NO. OF FEET \_\_\_\_\_ STREET \_\_\_\_\_  
 CURB AND GUTTER REQUIRED: YES  NO   
 CAN CURB AND GUTTER FEASIBLY BE INSTALLED? YES  NO   
 HAS AN ACCEPTABLE APPLICATION BEEN MADE FOR ENCROACHMENT PERMIT FOR DRIVEWAY AND STREET IMPROVEMENT? YES  NO   
 DATE \_\_\_\_\_ SIGNATURE OF ROAD DEPT. OFFICIAL \_\_\_\_\_

HEALTH DEPT.

SWIMMING POOLS PUBLIC \_\_\_\_\_  
 SEWAGE DISPOSAL \_\_\_\_\_  
 FOOD ESTABLISHMENT \_\_\_\_\_

OTHER DEPARTMENTS

WATER POLLUTION \_\_\_\_\_ REMARKS \_\_\_\_\_  
 FLOOD CONTROL \_\_\_\_\_  
 AIR POLLUTION \_\_\_\_\_  
 DIV OF HWY \_\_\_\_\_

**YOUR PROPERTY MAY BE SUBJECT TO FLOOD. RIVERSIDE COUNTY ASSUMES NO RESPONSIBILITY IN EVENT OF FLOOD.**

**NOTICE TO APPLICANT**

In conformity with the provisions of State of California Labor Code Section 3800, the applicant shall have on file or file with the Riverside County Department of Building and Safety a certificate as designated in Items I or II below, or shall indicate Item III, IV, or V, whichever is applicable.

**CERTIFICATE OF APPLICANT**

Please mark the appropriate block:

- I. Certificate of Consent to self-insure issued by the Director of Industrial Relations.
  - Copy on file
  - Copy submitted
- II. Certificate of Workers' Compensation Insurance issued by an admitted insurer.
  - Copy on file
  - Copy submitted
- III. The cost of the work to be performed is \$100 or less.
- IV. I certify that in the performance of the work for which this permit is issued, I shall not employ any person in any manner so as to become subject to the Workers' Compensation laws of California. I further certify that, in the event I become subject to the Workers' Compensation provisions of the Labor Code that I will comply forthwith with the provisions of Labor Code Section 3700, et seq., and understand that, if I do not comply, the permit shall be deemed revoked.
- V. I certify as the owner (or the agent of the owner) that in the performance of the work for which this permit is issued I have engaged \_\_\_\_\_ contractor. (Contractor must have on file, or submit certificate required by I or II above.)

Applicant's Signature: Bill A. Clark

Date: 3-13-80 Permit No. 392500

Address and location where work is to be performed \_\_\_\_\_

284-141 Rev. 6/77

CONSTRUCTION ESTIMATE		NO.	ELECTRICAL FEES	NO.	PLUMBING FEES
1ST FL.	SQ. FT. @		UNITS		
2ND FL.	SQ. FT. @				YARD SPKLR SYSTEM
POR.	SQ. FT. @		MOBILEHOME SVC.		BAR SINK
GAR.	SQ. FT. @		POWER OUTLET		ROOF DRAINS
CAR P.	SQ. FT. @				DRAINAGE PIPING
WALL	SQ. FT. @				DRINKING FOUNTAIN
	SQ. FT. @				URINAL
ESTIMATED CONSTRUCTION VALUATION		\$ 32000.00			WATER PIPING
NOTE: Not to be used as property tax valuation					FLOOR DRAIN
MECHANICAL FEES					WATER SOFTENER
VENT SYSTEM	FAN EVAP. COOL HOOD		SWIM POOL, PVT		WASHER (AUTO)(DISH)
APPLIANCE	DRYER		SWIM POOL, COMM		GARBAGE DISPOSAL
FURNACE	UNIT WALL FLOOR SUSPENDED		SIGN		LAUNDRY TRAY
AIR HANDLING UNIT	CFM		IDLE METER		KITCHEN SINK
ABSORPTION SYSTEM	B.T.U.		TEMP USE PERMIT SVC		WATER CLOSET
COMPRESSOR	HP		POLE, TEMP/PERM		LAVATORY
HEATING SYSTEM	FORCED GRAVITY		AMPERES SERV ENT		SHOWER
BOILER	B.T.U.				BATH TUB
			SQ. FT. @ c		WATER HEATER
			SQ. FT. @ c		SEWAGE DISPOSAL
			SQ. FT. RESID @ 1/4 c		HOUSE SEWER
			SQ. FT. GAR @ 1/4 c		GAS PIPING
PERMIT FEE			PERMIT FEE		PERMIT FEE
DBL	TOTAL FEES	158.59	MECH. FEE	2.40	PLUMB. FEE
			PL. CK. FEE	20.95	
			CONST. FEE	135.00	
			ELECT. FEE		
			SMI FEE	2.24	

PERMIT NO. <b>392500</b>	Job Address <b>23200 TEMESCAL CANYON RD</b>	Space	Zip <b>91720</b>	Owner <b>TEMES. PROP. INC.</b>
AMI Permit Fee \$ <b>6</b>	Community <b>GLEN IVY</b>	Valuation \$ <b>32000.00</b>	Date <b>03-12-80</b>	Dist. 1
Micro Film Fee Cop \$ <b>240</b>	Use of Permit <b>FOUNDATIONS FOR MACHINERY</b>	Parcel No. <b>283160006-8</b>	Use/Case No.	CL. B. <b>AC</b>
Mech. Fee Dbl \$ <b>2095</b>	Legal Description <b>B 1/2 NE 1/4 SEC. 34</b>	Set Backs	Lot Size	
Pl. Cl. Fee \$ <b>2095</b>	<b>T4S R6W</b>	<b>000 000 000 000 000 000 000</b>		
Construction Fee Dbl \$ <b>13300</b>	Zone Restrictions <b>MRA</b>	Group	Type	
Electrical Fee Dbl \$ <b>224</b>	Bond Amt. \$	Plan No. <b>R 02183</b>	Plan Checker <b>CLARK</b>	Final Date
SMI Fee \$ <b>224</b>	Const. Lender	Branch	Supplemental Permit Numbers <b>RB0392500</b>	Inspector
Plumbing Fee Dbl \$	Address	City	Zip	Unit
Sp. Imp. Fee \$	Owner/Agent <b>INLAND VALLEY ENG. CORP.</b>	Tel. <b>681-0700</b>	Zip	
Demol. Fee \$	Address <b>11611 INDUSTRY AVE.</b>	City <b>FONTANA</b>	Zip <b>92335</b>	
Registr. Fee \$	Contractor	Tel.	License#	
Mileage Fee \$	Address	City	Zip	
Witness Fee \$				
Reinsp. Fee \$				
Total Fees \$ <b>15859</b>				
M.C. <input type="checkbox"/> N.C. <input type="checkbox"/> Cash <input type="checkbox"/> Check <input checked="" type="checkbox"/>				
Received <i>[Signature]</i>				
Taxes required				
Sewage System				

THIS PERMIT SHALL BECOME VOID IF WORK IS NOT COMMENCED WITHIN 120 DAYS. CESSATION OF WORK FOR 120 DAYS SHALL ALSO CAUSE PERMIT TO BECOME VOID.

I HEREBY AGREE THAT ALL WORK IN CONNECTION WITH THIS PERMIT WILL BE DONE IN ACCORDANCE WITH THE LAWS OF RIVERSIDE COUNTY AND THE STATE OF CALIFORNIA.

I HEREBY CERTIFY THAT THE INDIVIDUAL WHO PREPARED THE PLANS AND SPECIFICATIONS HAS DONE SO IN ACCORDANCE WITH SECTION 5541 OF THE BUSINESS AND PROFESSIONS CODE OF THE STATE OF CALIFORNIA.



**BUILDING PERMIT**

PERMIT NO.

**392500**

RR 0392500

**DEPARTMENT OF BUILDING & SAFETY  
COUNTY OF RIVERSIDE**

FIELD

DST

1

CONSTRUCTION ESTIMATE				NO.	ELECTRICAL FEES			NO.	PLUMBING FEES			
1ST FL.	SQ. FT. @	\$			UNITS							
2ND FL.	SQ. FT. @								YARD SPKLR SYSTEM			
POR.	SQ. FT. @				MOBILEHOME SVC.					BAR SINK		
GAR.	SQ. FT. @				POWER OUTLET					ROOF DRAINS		
CAR P.	SQ. FT. @								DRAINAGE PIPING			
WALL	SQ. FT. @								DRINKING FOUNTAIN			
	SQ. FT. @								URINAL			
ESTIMATED CONSTRUCTION VALUATION		\$	<b>32000.00</b>						WATER PIPING			
NOTE: Not to be used as property tax valuation					SWIM POOL, PVT				FLOOR DRAIN			
MECHANICAL FEES					SWIM POOL, COMM				WATER SOFTENER			
VENT SYSTEM	FAN	EVAP. COOL	HOOD		SIGN				WASHER (AUTO)(DISH)			
APPLIANCE DRYER									GARBAGE DISPOSAL			
FURNACE	UNIT	WALL	FLOOR	SUSPENDED					LAUNDRY TRAY			
AIR HANDLING UNIT CFM					IDLE METER				KITCHEN SINK			
ABSORPTION SYSTEM B.T.U.					TEMP USE PERMIT SVC				WATER CLOSET			
COMPRESSOR HP					POLE, TEMP/PERM				LAVATORY			
HEATING SYSTEM FORCED GRAVITY					AMPERES SERV ENT				SHOWER			
BOILER B.T.U.					SQ. FT. @ c				BATH TUB			
					SQ. FT. @ c				WATER HEATER			
					SQ. FT. RESID @ 1/4 c				SEWAGE DISPOSAL			
					SQ. FT. GAR @ 1/4 c				HOUSE SEWER			
									GAS PIPING			
PERMIT FEE					PERMIT FEE				PERMIT FEE			
DBL.	TOTAL FEES	MOB. HM. FEE	MICRO FEE	MECH. FEE	PL. CK. FEE	CONST. FEE	ELECT. FEE	SMI FEE	FEE	PLUMB. FEE		
	<b>159.59</b>		<b>2.40</b>		<b>20.95</b>	<b>133.00</b>		<b>2.24</b>				

PERMIT NO. <b>392500</b>		Job Address <b>25200</b> <b>TEMESCAL CANYON RD</b>		Space	Zip <b>91720</b>	Owner <b>TEMES. PROP. INC.</b>		
Community <b>GLEN IVY</b>		Valuation \$ <b>32000.00</b>		Date <b>03-12-80</b>		Dist. <b>1</b>	Off. <b>1</b>	F.C.C. <b>228</b>
MH. Permit Fee \$	Micro Film Fee Cop \$ <b>240</b>	Use of Permit <b>FOUNDATIONS FOR MACHINERY</b>		Parcel No. <b>283160226-8</b>		Use/Case No		Ck. By <b>AC</b>
Mech. Fee Dbl \$	Pl. Cl. Fee \$ <b>2095</b>	Legal Description <b>1/2 NE 1/4 SEC. 34</b>		Set Backs <b>000 000 000 000 000 000 000</b>		Lot Size <b>000 000 000</b>		
Construction Fee Dbl \$ <b>13300</b>	Electrical Fee Dbl \$ <b>2247.45</b>		Zone Restrictions <b>MRA</b>		Group		Type	
SMI Fee \$	Plumbing Fee Dbl \$	Sp. Insp. Fee \$	Demol. Fee \$	Registr. Fee \$	Mileage Fee \$	Witness Fee \$	Rainsp. Fee \$	Total Fees \$ <b>15809</b>
M.O. <input type="checkbox"/> N.C. <input type="checkbox"/> Cash <input type="checkbox"/> Check <input type="checkbox"/>		Bond Amt. \$	Plan No. <b>R 102183</b>	Plan Checker <b>CLARK</b>	Final Date <b>1-9-81</b>	Inspector <i>[Signature]</i>		Unit
Received by <i>[Signature]</i>		Const. Lender		Branch		Supplemental Permit Numbers <b>RR 392500</b>		
Trees required		Address <b>11611 INDUSTRY AVE.</b>		City <b>FONTANA</b>		Zip <b>92335</b>		
Sewer System		Address		City		Zip		
Sewer District <b>Ry</b>		Contractor		Tel.		License#		
Sewer District <b>F</b>		Address		City		Zip		

THIS PERMIT SHALL BECOME VOID IF WORK IS NOT COMMENCED WITHIN 120 DAYS. CESSATION OF WORK FOR 120 DAYS SHALL ALSO CAUSE PERMIT TO BECOME VOID. verified by: \_\_\_\_\_

I HEREBY AGREE THAT ALL WORK IN CONNECTION WITH THIS PERMIT WILL BE DONE IN ACCORDANCE WITH THE LAWS OF RIVERSIDE COUNTY AND THE STATE OF CALIFORNIA.

I HEREBY CERTIFY THAT THE INDIVIDUAL WHO PREPARED THE PLANS AND SPECIFICATIONS HAS DONE SO IN ACCORDANCE WITH SECTION 5541 OF THE BUSINESS AND PROFESSIONS CODE OF THE STATE OF CALIFORNIA.

NO.	OPERATION	DATE	INSPECTOR	NO.	OPERATION	DATE	INSPECTOR
<b>BUILDING APPROVALS</b>				<b>MECHANICAL APPROVALS</b>			
1	Set Back	3/27/80	G. H. ...	33	Ventilation System		
2	Figs. & Frms			34	Plenums & Ducts		
2A	Slab Grade			35	Furnace Compart		
3	Steel			36	Inlets & Outlets		
4	Grout Blocks			37	Combustion Air		
5	Bond Beams			38	Compressor		
6	Roof Deck			39	Appl Clearance		
7	Framing			40	Fire Damper		
8	Vents			41	Smoke Detection Device		
9	Garage Fire Wall			42	Commercial Hood		
10	Fireplace P.L. <input type="checkbox"/>			43	Final		
10A	Fireplace T.O. <input type="checkbox"/>			<b>ADDITIONAL INFORMATION</b>			
11	Exterior Lath			<p>* Footings and steel for Machine Track #1's D244-114C OK 4-2-80 Bat.</p> <p>* Footings &amp; steel for sections 244-114B &amp; D-244-118 - OK to pour. 4-14-80 Bat.</p>			
12	Internal Lath						
12A	Drywall						
13	Finish Grade						
	INSULATION	Thick	"R" Value				
7A	Walls (Batts)						
12B	Ceiling (Batts)						
12C	Ceiling (Blown)						
14	Final	1-9-81	Howard				
<b>PLUMBING APPROVALS</b>							
15	Ground Plumb			Tank	Pit	L. Line	
16	Water Piping			<b>REAR OF PROPERTY LINE</b>			
17	Rough Plumb			<div style="border: 1px solid black; width: 100%; height: 100%; position: relative;"> <span style="position: absolute; left: -50px; top: 50%; transform: translateY(-50%);">P/L</span> <span style="position: absolute; right: -50px; top: 50%; transform: translateY(-50%);">P/L</span> </div>			
18	Vents						
19	Sewage Disposal						
20	Sewer						
21	Water Heater						
22	Water Softener						
23	Water Service						
24	Gas Test						
25	Final						
<b>ELECTRICAL APPROVALS</b>							
26	Power Pole						
27	Conduit						
28	Service Entrance						
29	Wiring						
29A	Grounding Wire						
29B	Bonding						
30	Fixtures						
31	Service						
32	Final						

**NOTICE: THIS IS NOT A BUILDING PERMIT**  
**APPLICATION TO CONSTRUCT**  
**DEPARTMENT OF BUILDING AND SAFETY**  
**COUNTY OF RIVERSIDE**

DISTRICT #1  
 Permit No. 392500

<b>X</b>	Owner <u>TEMESQUAL PROP. INC.</u> Architect <u>HYDRO CONDUIT CORP.</u> Contractor <u>INLAND VALLEY ENG.</u>
	Address <u>1310 N. JOY ST.</u> Address <u>23200 TEMESQUAL CANYON</u> Address <u>11511 INDUSTRY AVE</u>
	City <u>CORONA CA.</u> City <u>CORONA CA</u> City <u>FONTANA CA</u>
	Phone <u>737-9770</u> Phone <u>735-2420</u> Phone <u>681-0700</u>

**OWNER**

I (we) the undersigned, hereby certify and acknowledge that I (we) have read the application and agree that if Curb and Gutter, and Paving, and/or Dedication of right of way is required by the County of Riverside, the Riverside County Department of Building and Safety shall not make a Final Inspection until said requirements have been met. I am also aware that no work is to be done within the County R/W without an encroachment permit.

NOW, therefore, it is agreed that I (we) will not occupy said property and will not cause said property to be occupied until I (we) have complied with all laws of the County of Riverside and the State of California governing said property.

DATE 3/3/80 SIGNATURE OF OWNER AND/OR AGENT Inland Valley Eng. Co.  
Verlet. Mad

Approval by Signature from the Following Departments Listed Below  
 Must Be Obtained Prior to the Issuing of a Construction Permit.

<b>LAND USE DIVISION BUILDING AND SAFETY</b>	JOB ADDRESS <u>23200 Temescal Canyon</u> <small>1 SPACE NO.</small>	USE OF STRUCTURE
	LEGAL DESCRIPTION OF PROPERTY <u>23.5 7601 006</u>	SINGLE FAMILY <input type="checkbox"/> DUPLEX <input type="checkbox"/>
	COMMUNITY <u>CORONA</u>	APARTMENTS <input type="checkbox"/> AGRIC. <input type="checkbox"/>
	NO. OF SUBMITTED PLANS <u>1</u> USE OF PERMIT <u>ALTERATIONS</u>	COMMERCIAL <input type="checkbox"/> INDUSTRIAL <input checked="" type="checkbox"/>
	CASE NO. _____	ALTERATIONS <input checked="" type="checkbox"/>
	NO. OF PARKING SPACES REQUIRED _____	NO. OF BUILDINGS NOW EXISTING <u>1</u>
	ZONE <u>M-R-21</u> SETBACKS: FRONT _____ SIDE _____ REAR _____	GRADING PERMIT REQUIRED? YES <input type="checkbox"/> NO <input type="checkbox"/> LOT SIZE _____
	SETBACK ORDINANCE # _____ OF _____ FEET REQUIRED ON _____ STREET	DATE <u>3-3-80</u> SIGNATURE OF LAND USE OFFICIAL <u>[Signature]</u>

<b>ROAD DEPARTMENT</b>	DEDICATION REQUIRED: YES <input type="checkbox"/> NO <input type="checkbox"/> NO. OF FEET _____
	CURB AND GUTTER REQUIRED: YES <input type="checkbox"/> NO <input type="checkbox"/> _____ STREET
	CAN CURB AND GUTTER FEASIBLY BE INSTALLED? YES <input type="checkbox"/> NO <input type="checkbox"/>
	HAS AN ACCEPTABLE APPLICATION BEEN MADE FOR ENCROACHMENT PERMIT FOR DRIVEWAY AND STREET IMPROVEMENT? YES <input type="checkbox"/> NO <input type="checkbox"/>
DATE _____ SIGNATURE OF ROAD DEPT. OFFICIAL _____	

<b>HEALTH DEPT.</b>	SWIMMING POOLS PUBLIC _____
	SEWAGE DISPOSAL _____
	FOOD ESTABLISHMENT _____

<b>OTHER PARTMENTS</b>	WATER POLLUTION _____	REMARKS _____
	FLOOD CONTROL _____	
	AIR POLLUTION _____	
	DIV OF HWY _____	

YOUR PROPERTY MAY BE SUBJECT TO  
 FLOOD. RIVERSIDE COUNTY ASSUMES  
 NO RESPONSIBILITY IN EVENT OF FLOOD.

**NOTICE TO APPLICANT**

In conformity with the provisions of State of California Labor Code Section 3800, the applicant shall have on file or file with the Riverside County Department of Building and Safety a certificate as designated in Items I or II below, or shall indicate Item III, IV, or V, whichever is applicable.

**CERTIFICATE OF APPLICANT**

Please mark the appropriate block:

- I. Certificate of Consent to self-insure issued by the Director of Industrial Relations.
  - Copy on file                       Copy submitted
- II. Certificate of Workers' Compensation Insurance issued by an admitted insurer.
  - Copy on file                       Copy submitted
- III. The cost of the work to be performed is \$100 or less.
- IV. I certify that in the performance of the work for which this permit is issued, I shall not employ any person in any manner so as to become subject to the Workers' Compensation laws of California. I further certify that, in the event I become subject to the Workers' Compensation provisions of the Labor Code that I will comply forthwith with the provisions of Labor Code Section 3700, et seq., and understand that, if I do not comply, the permit shall be deemed revoked.
- V. I certify as the owner (or the agent of the owner) that in the performance of the work for which this permit is issued I have engaged \_\_\_\_\_ contractor. (Contractor must have on file, or submit certificate required by I or II above.)

Applicant's Signature \_\_\_\_\_

Date \_\_\_\_\_ Permit No. \_\_\_\_\_

Address and location where work is to be performed \_\_\_\_\_

284-141 Rev. 6/77

<b>BUILDING PERMIT</b>		<b>DEPARTMENT OF BUILDING &amp; SAFETY</b>				<b>HEADQUARTERS</b>				DST <b>1</b>
PERMIT NO. <b>392609</b>		<b>COUNTY OF RIVERSIDE</b>								
<b>CONSTRUCTION ESTIMATE</b>		NO.		<b>ELECTRICAL FEES</b>		NO.		<b>PLUMBING FEES</b>		
1ST FL.	SQ. FT. @			UNITS				YARD SPKR SYSTEM		
2ND FL.	SQ. FT. @			MOBILEHOME SVC.				BAR SINK		
POR.	SQ. FT. @			POWER OUTLET				ROOF DRAINS		
GAR.	SQ. FT. @							DRAINAGE PIPING		
CAR P.	SQ. FT. @							DRINKING FOUNTAIN		
WALL	SQ. FT. @							URINAL		
	SQ. FT. @							WATER PIPING		
ESTIMATED CONSTRUCTION VALUATION		\$						FLOOR DRAIN		
NOTE: Not to be used as property tax valuation								WATER SOFTENER		
<b>MECHANICAL FEES</b>				SWIM POOL, PVT				WASHER (AUTO)(DISH)		
VENT SYSTEM	FAN	EVAP. COOL	HOOD	SWIM POOL, COMM				GARBAGE DISPOSAL		
APPLIANCE	DRYER			SIGN				LAUNDRY TRAY		
FURNACE	UNIT	WALL	FLOOR	IDLE METER				KITCHEN SINK		
AIR HANDLING UNIT				TEMP USE PERMIT SVC				WATER CLOSET		
ABSORPTION SYSTEM				POLE, TEMP/PERM				LAVATORY		
COMPRESSOR				AMPERES SERV ENT				SHOWER		
HEATING SYSTEM	FORCED	GRAVITY		SQ. FT. @ c				BATH TUB		
BOILER	B.T.U.			SQ. FT. @ c				WATER HEATER		
				SQ. FT. RESID @ 1/2 c				SEWAGE DISPOSAL		
				SQ. FT. GAR @ 1/4 c				HOUSE SEWER		
								GAS PIPING		
PERMIT FEE				PERMIT FEE				PERMIT FEE		
DBL.	TOTAL FEES	MOB.HM.FEE	MICRO FEE	MECH. FEE	PL. CK. FEE	CONST. FEE	ELECT. FEE	SIGN FEE	FEE	PLUMB. FEE
	<b>65.25</b>				<b>65.50</b>					

PERMIT NO. <b>392609</b>		Job Address <b>23-200 TEMESCAL CAN. RD</b>		Specs	Zip	Owner <b>TEMES. PROP. INC.</b>	
Community <b>CILEN LUY</b>		Valuation <b>32,000.00</b>	Date <b>3-3-80</b>	Dist. <b>7</b>	Off. <b>R</b>	FCC	
MH Permit Fee	\$	Use of Permit <b>1/2 HYDRO CONDUIT PLANT</b>	Parcel No. <b>283-160-006-8</b>	Use/Case No.	CL	By	
Micro Film Fee	Cap \$	Legal Description <b>E-1/2, NE 1/4 SEC 34 T4S, R6W</b>	Zone Restrictions <b>M-R4</b>	Group	Type		
Mech. Fee	DBL \$	Bond Amt.	Plan No.	Plan Checker	Final Date	Inspector	Unit
Pl. Cl. Fee	\$	Const. Lender	Branch		Supplemental Permit Numbers		
Construction Fee	DBL \$	Address	City	Zip			
Electrical Fee	DBL \$	Owner/Agent	Tel.		Zip		
SMI Fee	\$	Total Fees	City	Zip			
Plumbing Fee	DBL \$	M.O. <input type="checkbox"/> A/C. <input type="checkbox"/> Cash <input type="checkbox"/> Check <input type="checkbox"/>	Contractor <b>INLAND VALLEY ENG. CORP.</b>		Tel. <b>714-681-0700</b>	License# <b>306041</b>	
Sp. Insp. Fee	\$	Received by	Address <b>11611 INDUSTRY AVE</b>		City <b>FONTANA</b>	Zip <b>92335</b>	
Demol. Fee	\$	Traces required	Sewer System				
Regist. Fee	\$	Sewer District					
Mileage Fee	\$						
Witness Fee	\$						
Relinq. Fee	\$						

THIS PERMIT SHALL BECOME VOID IF WORK IS NOT COMMENCED WITHIN 120 DAYS. CESSATION OF WORK FOR 120 DAYS SHALL ALSO CAUSE PERMIT TO BECOME VOID.

I HEREBY AGREE THAT ALL WORK IN CONNECTION WITH THIS PERMIT WILL BE DONE IN ACCORDANCE WITH THE LAWS OF RIVERSIDE COUNTY AND THE STATE OF CALIFORNIA.

I HEREBY CERTIFY THAT THE INDIVIDUAL WHO PREPARED THE PLANS AND SPECIFICATIONS HAS DONE SO IN ACCORDANCE WITH SECTION 5541 OF THE BUSINESS AND PROFESSIONS CODE OF THE STATE OF CALIFORNIA.

**BUILDING PERMIT**

**DEPARTMENT OF BUILDING & SAFETY  
COUNTY OF RIVERSIDE**

FIELD

DIST

PERMIT NO.

**392609**

CONSTRUCTION ESTIMATE		NO.	ELECTRICAL FEES	NO.	PLUMBING FEES
1ST FL. <i>32,000</i>	SQ. FT. @ <i>3,000</i>		UNITS		YARD SPKLR SYSTEM
2ND FL.	SQ. FT. @		MOBILEHOME SVC.		BAR SINK
POR.	SQ. FT. @		POWER OUTLET		ROOF DRAINS
GAR.	SQ. FT. @				DRAINAGE PIPING
CAR P.	SQ. FT. @				DRINKING FOUNTAIN
WALL	SQ. FT. @				URINAL
ESTIMATED CONSTRUCTION VALUATION \$					WATER PIPING
NOTE: Not to be used as property tax valuation			SWIM POOL, PVT		FLOOR DRAIN
<b>MECHANICAL FEES</b>			SWIM POOL, COMM		WATER SOFTENER
VENT SYSTEM	FAN	EVAP. COOL	HOOD		SIGN
APPLIANCE		DRYER			WASHER (AUTO)(DISH)
FURNACE	UNIT	WALL	FLOOR	SUSPENDED	GARBAGE DISPOSAL
AIR HANDLING UNIT		CFM			LAUNDRY TRAY
ABSORPTION SYSTEM		B.T.U.			KITCHEN SINK
COMPRESSOR		HP			WATER CLOSET
HEATING SYSTEM		FORCED	GRAVITY		LAVATORY
BOILER		B.T.U.			SHOWER
				SQ. FT. @ c	BATH TUB
				SQ. FT. @ c	WATER HEATER
				SQ. FT. RESID @ 1 1/2 c	SEWAGE DISPOSAL
				SQ. FT. GAR @ 3/4 c	HOUSE SEWER
					GAS PIPING
PERMIT FEE				PERMIT FEE	PERMIT FEE
DBL	TOTAL FEES	MOB. HM. FEE	MICRO FEE	MECH. FEE	PL. CK. FEE
	<i>65.50</i>				<i>65.50</i>
				CONST. FEE	ELECT. FEE
				SMI FEE	FEE
					PLUMB. FEE

PERMIT NO. **392609**

Job Address: **33-200 TEMESCAL** Space Zip: **TEMES. PRWD. AK.** Owner: **TEMES. PRWD. AK.**

Community: **GLENN LUX** Valuation: **\$32,000.00** Date: **3-2-80** Dist. **1** Off. **R** FCC **/**

MH Permit Fee \$ Micro Film Fee \$ Cop \$ Mech. Fee \$ DBL \$ Pl. Ck. Fee \$ *65.50* Use of Permit: **1/4" HYDRO CONDENSIT PLANT**

Construction Fee \$ DBL \$ Electrical Fee \$ DBL \$ SMI Fee \$ Plumbing Fee \$ DBL \$ Sp. Insp. Fee \$ Demol. Fee \$ Registr. Fee \$ Mileage Fee \$ Witness Fee \$ Reinsp. Fee \$

Total Fees \$ *65.50* M.O.  N.C.  Cash  Check

Received by: *[Signature]* Contractor: **TULANU VALLEY ENG. CORP.** Tel. **714-681-0700** License # **306041**

Trees required Sewage System Address: **11211 INDUSTRY AVE** City: **FOUNTAINA** Zip: **92522**

Sewer District: **R7**

THIS PERMIT SHALL BECOME VOID IF WORK IS NOT COMMENCED WITHIN 120 DAYS. CESSATION OF WORK FOR 120 DAYS SHALL ALSO CAUSE PERMIT TO BECOME VOID.

I HEREBY AGREE THAT ALL WORK IN CONNECTION WITH THIS PERMIT WILL BE DONE IN ACCORDANCE WITH THE LAWS OF RIVERSIDE COUNTY AND THE STATE OF CALIFORNIA.

I HEREBY CERTIFY THAT THE INDIVIDUAL WHO PREPARED THE PLANS AND SPECIFICATIONS HAS DONE SO IN ACCORDANCE WITH SECTION 5541 OF THE BUSINESS AND PROFESSIONS CODE OF THE STATE OF CALIFORNIA.

verified by: \_\_\_\_\_

NO.	OPERATION	DATE	INSPECTOR	NO.	OPERATION	DATE	INSPECTOR				
<b>BUILDING APPROVALS</b>				<b>MECHANICAL APPROVALS</b>							
1	Set Back			33	Ventilation System						
2	Figs & Frms			34	Plenums & Ducts						
2A	Slab Grade			35	Furnace Compart.						
3	Steel			36	Inlets & Outlets						
4	Grout Blocks			37	Combustion Air						
5	Bond Beams			38	Compressor						
6	Roof Deck			39	Appl. Clearance						
7	Framing			40	Fire Damper						
8	Vents			41	Smoke Detection Device						
9	Garage Fire Wall			42	Commercial Hood						
10	Fireplace P.L. <input type="checkbox"/>			43	Final						
10A	Fireplace T.O. <input type="checkbox"/>			OP'N NO.	<b>ADDITIONAL INFORMATION</b>						
11	Exterior Lath										
12	Internal Lath										
12A	Drywall										
13	Finish Grade										
	INSULATION	Thick	"R" Value								
7A	Walls (Batts)										
12B	Ceiling (Batts)										
12C	Ceiling (Blown)										
14	Final										
<b>PLUMBING APPROVALS</b>								<b>SEWAGE SYSTEM SIZE &amp; LOCATION</b>			
15	Ground Plumb							Tank	Fit	L.Line	
16	Water Piping							<b>REAR OF PROPERTY LINE</b>			
17	Rough Plumb							<div style="border: 1px solid black; width: 100%; height: 100%; position: relative;"> <span style="position: absolute; left: -50px; top: 50%; transform: translateY(-50%);">P/L</span> <span style="position: absolute; right: -50px; top: 50%; transform: translateY(-50%);">P/L</span> </div>			
18	Vents										
19	Sewage Disposal										
20	Sewer										
21	Water Heater										
22	Water Softener										
23	Water Service										
24	Gas Test										
25	Final										
<b>ELECTRICAL APPROVALS</b>				STREET NAME _____							
26	Power Pole										
27	Conduit										
28	Service Entrance										
29	Wiring										
29A	Grounding Wire										
29B	Bonding										
30	Fixtures										
31	Service										
32	Final										

NOTICE TO APPLICANT

In conformity with the provisions of State of California Labor Code Section 3800, the applicant shall have on file or file with the Riverside County Department of Building and Safety a certificate as designated in Items I or II below, or shall indicate Item III, IV, or V, whichever is applicable.

CERTIFICATE OF APPLICANT

Please mark the appropriate block:

- I. Certificate of Consent to self-insure issued by the Director of Industrial Relations.
  - Copy on file  Copy submitted
- II. Certificate of Workers' Compensation Insurance issued by an admitted insurer.
  - Copy on file  Copy submitted
- III. The cost of the work to be performed is \$100 or less.
- IV. I certify that in the performance of the work for which this permit is issued, I shall not employ any person in any manner so as to become subject to the Workers' Compensation laws of California, I further certify that, in the event I become subject to the Workers' Compensation provisions of the Labor Code that I will comply therewith with the provisions of Labor Code Section 3700, et seq., and understand that, if I do not comply, the permit shall be deemed revoked.
- V. I certify as the owner (or the agent of the owner) that in the performance of the work for which this permit is issued I have engaged contractor. (Contractor must have on file, or submit certificate required by I or II above.)

Applicant's Signature \_\_\_\_\_ *NA*

Date \_\_\_\_\_ Permit No. \_\_\_\_\_

Address and location where work is to be performed \_\_\_\_\_

**BUILDING PERMIT**  
 PERMIT NO. **395773**  
 DEPARTMENT OF BUILDING & SAFETY  
 COUNTY OF RIVERSIDE  
 HEADQUARTERS  
 DST **2**

CONSTRUCTION ESTIMATE		NO.	ELECTRICAL FEES	NO.	PLUMBING FEES
1ST FL. 2500	SO. FT. @ 10 <sup>3</sup> \$ 25,000		UNITS		
2ND FL.	SO. FT. @				YARD SPKLR SYSTEM
POR.	SO. FT. @		MOBILEHOME SVC.		BAR SINK
GAR.	SO. FT. @		POWER OUTLET		ROOF DRAINS
CAR P.	SO. FT. @				DRAINAGE PIPING
WALL	SO. FT. @				DRINKING FOUNTAIN
	SO. FT. @				URINAL
ESTIMATED CONSTRUCTION VALUATION \$					WATER PIPING
NOTE: Not to be used as property tax valuation			SWIM POOL, PVI		FLOOR DRAIN
<b>MECHANICAL FEES</b>			SWIM POOL, COMM.		WATER SOFTENER
VENT SYSTEM	FAN EVAP. COOL HOOD		SIGN		WASHER (AUTO)(DISH)
APPLIANCE	DRYER				GARBAGE DISPOSAL
FURNACE UNIT	WALL FLOOR SUSPENDED				LAUNDRY TRAY
AIR HANDLING UNIT	CFM		IDLE METER		KITCHEN SINK
ABSORPTION SYSTEM	B.T.U.		TEMP USE PERMIT SVC		WATER CLOSET
COMPRESSOR	HP		POLE, TEMP/PERM		LAVATORY
HEATING SYSTEM	FORCED GRAVITY		AMPERES SERV ENI		SHOWER
BOILER	B.T.U.		SO. FT. @ c		BATH TUB
			SO. FT. @ c		WATER HEATER
			SO. FT. RESID @ 1 1/2 c		SEWAGE DISPOSAL
			SO. FT. GAR @ 3/4 c		HOUSE SEWER
					GAS PIPING
					PERMIT FEE
PERMIT FEE			PERMIT FEE		
DBL	TOTAL FEES	MOB. HM. FEE	MICRO FEE	MECH FEE	PL. CK. FEE
	72.80				72.80
					CONST. FEE
					ELECT. FEE
					SMI FEE
					FEE
					PLUMB. FEE

PERMIT NO. **395773**

Job Address: **23-200 TEMESCAL CYN. RD** Space: **2** Zone: **RES** Owner: **TEMESCAL Prop.**

Community: **Temescal Cyn** Valuation: **100,000** Date: **4.28.80** Dist: **2** Off: **R** TCC: **0000**

Use of Permit: **add to existing** Parcel No: **283-160-006** Use/Case No: **8** Cl. R: **HS**

MH Permit Fee \$ Micro Film Fee Cop \$ Mech. Fee Dbl \$ P. Ch. Fee / \$ Construction Fee Dbl \$ Electrical Fee Dbl \$ SMI Fee \$ Plumbing Fee Dbl \$ Sp. Imp. Fee \$ Demol. Fee \$ Registr. Fee \$ Mitig. Fee \$ Withst. Fee \$ Relimp. Fee \$

Legal Description: **5 1/2 7 E 1/4 Sec 34 T4 S R 6 W**

Zone Restrictions: **MRA**

Bond Amt. \$ Plan No. **2246** Plan Checker: \_\_\_\_\_ Final Date: \_\_\_\_\_ Inspector: \_\_\_\_\_ Unit: \_\_\_\_\_

Comt. Lender: \_\_\_\_\_ Branch: \_\_\_\_\_ Supplemental Permit Numbers: \_\_\_\_\_

Address: \_\_\_\_\_ City: \_\_\_\_\_ Zip: \_\_\_\_\_

Owner/Agent: \_\_\_\_\_ Tel: \_\_\_\_\_ Zip: \_\_\_\_\_

City: \_\_\_\_\_ Zip: \_\_\_\_\_

Contractor: **Julian Valley Eng Corp** Tel: \_\_\_\_\_ License #: \_\_\_\_\_

Address: **11611 Industry Dr. Fontana** City: \_\_\_\_\_ Zip: \_\_\_\_\_

THIS PERMIT SHALL BECOME VOID IF WORK IS NOT COMMENCED WITHIN 120 DAYS. CESSATION OF WORK FOR 120 DAYS SHALL ALSO CAUSE PERMIT TO BECOME VOID

I HEREBY AGREE THAT ALL WORK IN CONNECTION WITH THIS PERMIT WILL BE DONE IN ACCORDANCE WITH THE LAWS OF RIVERSIDE COUNTY AND THE STATE OF CALIFORNIA

I HEREBY CERTIFY THAT THE INDIVIDUAL WHO PREPARED THE PLANS AND SPECIFICATIONS HAS DONE SO IN ACCORDANCE WITH SECTION 5341 OF THE BUSINESS AND PROFESSIONS CODE OF THE STATE OF CALIFORNIA

Form 284 208 (Rev. 1-80)



**BUILDING PERMIT**

**DEPARTMENT OF BUILDING & SAFETY  
COUNTY OF RIVERSIDE**

FIELD

DIST

PERMIT NO.  
**395773**

2

CONSTRUCTION ESTIMATE				NO.	ELECTRICAL FEES	NO.	PLUMBING FEES			
1ST FL. <i>2500</i>	SO. FT. @ <i>10.75</i>	<i>25,000</i>			UNITS					
2ND FL.	SO. FT. @						YARD SPKLR SYSTEM			
POR.	SO. FT. @				MOBILEHOME SVC.		BAR SINK			
GAR.	SO. FT. @				POWER OUTLET		ROOF DRAINS			
CAR P.	SO. FT. @						DRAINAGE PIPING			
WALL	SO. FT. @						DRINKING FOUNTAIN			
	SO. FT. @						URINAL			
ESTIMATED CONSTRUCTION VALUATION \$							WATER PIPING			
NOTE: Not to be used as property tax valuation					SWIM POOL, PVT		FLOOR DRAIN			
<b>MECHANICAL FEES</b>					SWIM POOL, COMM		WATER SOFTENER			
VENT SYSTEM	FAN	EVAP. COOL	HOOD		SIGN		WASHER (AUTO) [DISH]			
APPLIANCE	DRYER						GARBAGE DISPOSAL			
FURNACE	UNIT	WALL	FLOOR	SUSPENDED			LAUNDRY TRAY			
AIR HANDLING UNIT	CFM				IDLE METER		KITCHEN SINK			
ABSORPTION SYSTEM	B.T.U.				TEMP USE PERMIT-SVC		WATER CLOSET			
COMPRESSOR	HP				POLE TEMP/PERM		LAVATORY			
HEATING SYSTEM	FORCED	GRAVITY			AMPERES SERV ENT		SHOWER			
BOILER	B.T.U.				SO. FT. @		BATH TUB			
					SO. FT. @		WATER HEATER			
					SO. FT. RESID @		SEWAGE DISPOSAL			
					SO. FT. GAR @		HOUSE SEWER			
							GAS PIPING			
PERMIT FEE					PERMIT FEE		PERMIT FEE			
DBL	TOTAL FEES	MOB. HALL FEE	MICRO FEE	MECH FEE	PL. CK. FEE	CONST. FEE	ELECT. FEE	SMI FEE	FEE	PLUMB. FEE
	<i>72.90</i>				<i>72.90</i>					

PERMIT NO. <b>395773</b>	Job Address <i>22,000 TEMESCAL CANY, CA</i>	Space	Zip	Owner <i>TEMESCAL</i>
MH Permit Fee	Micro Film Fee	Mech. Fee	Pl. CK. Fee	Construction Fee
Electrical Fee	SMI Fee	Plumbing Fee	Sp. Insp. Fee	Demol. Fee
Regist. Fee	Mileage Fee	Witness Fee	Reinsp. Fee	Total Fees
M.D. <input type="checkbox"/> M.C. <input type="checkbox"/> Cash <input type="checkbox"/> Check <input checked="" type="checkbox"/>		Received by <i>[Signature]</i>		
Sewage System		Sewer District		

Use of Permit <i>add to existing fully</i>	Parcel No. <i>22-11-10-000</i>	Use/Case No. <i>NS</i>
Legal Description <i>E 1/2 7174 Ac 34</i>	Zone Restrictions <i>1-1-1</i>	Group <i>1-1-1</i>
Band Amt	Plan No.	Plan Checker <i>Clark</i>
Final Date <i>5-9-80</i>	Inspector	Unit
Const Lender	Branch	Supplemental Permit Numbers
Address	City	Zip
Owner/Agent	Tel	Zip
Address	City	Zip
Contractor	Tel.	License#
Address	City	Zip

THIS PERMIT SHALL BECOME VOID IF WORK IS NOT COMMENCED WITHIN 120 DAYS CESSATION OF WORK FOR 120 DAYS SHALL ALSO CAUSE PERMIT TO BECOME VOID. verified by \_\_\_\_\_

I HEREBY AGREE THAT ALL WORK IN CONNECTION WITH THIS PERMIT WILL BE DONE IN ACCORDANCE WITH THE LAWS OF RIVERSIDE COUNTY AND THE STATE OF CALIFORNIA.

I HEREBY CERTIFY THAT THE INDIVIDUAL WHO PREPARED THE PLANS AND SPECIFICATIONS HAS DONE SO IN ACCORDANCE WITH SECTION 5541 OF THE BUSINESS AND PROFESSIONS CODE OF THE STATE OF CALIFORNIA.

OPERATION	DATE	INSPECTOR	NO.	OPERATION	DATE	INSPECTOR
-----------	------	-----------	-----	-----------	------	-----------

**BUILDING APPROVALS**

**MECHANICAL APPROVALS**

1	Permit		
2	Plg & Fire		
3	Struct. Permit		
4	Steel		
5	Elect. Permit		
6	Found. Permit		
7	Roof Deck		
8	Interior		
9	Finish		
10	Final		

11	Ventilation System		
12	Plenums & Ducts		
13	Exhaust Compart.		
14	Grates & Diffus.		
15	Partitions, etc.		
16	Compressor		
17	Appl. Clearance		
18	Fat Drainer		
19	Sink Deflection Device		
20	Commercial Hood		
21	Final		


**ADDITIONAL INFORMATION**

**PLUMBING APPROVALS**

22	Water		
23	Water		
24	Water		
25	Water		
26	Water		
27	Water		
28	Water		
29	Water		
30	Water		
31	Water		
32	Water		
33	Water		
34	Water		
35	Water		
36	Water		
37	Water		
38	Water		
39	Water		
40	Water		
41	Water		
42	Water		
43	Water		
44	Water		
45	Water		
46	Water		
47	Water		
48	Water		
49	Water		
50	Water		
51	Water		
52	Water		
53	Water		
54	Water		
55	Water		
56	Water		
57	Water		
58	Water		
59	Water		
60	Water		
61	Water		
62	Water		
63	Water		
64	Water		
65	Water		
66	Water		
67	Water		
68	Water		
69	Water		
70	Water		
71	Water		
72	Water		
73	Water		
74	Water		
75	Water		
76	Water		
77	Water		
78	Water		
79	Water		
80	Water		
81	Water		
82	Water		
83	Water		
84	Water		
85	Water		
86	Water		
87	Water		
88	Water		
89	Water		
90	Water		
91	Water		
92	Water		
93	Water		
94	Water		
95	Water		
96	Water		
97	Water		
98	Water		
99	Water		
100	Water		
101	Water		
102	Water		
103	Water		
104	Water		
105	Water		
106	Water		
107	Water		
108	Water		
109	Water		
110	Water		
111	Water		
112	Water		
113	Water		
114	Water		
115	Water		
116	Water		
117	Water		
118	Water		
119	Water		
120	Water		
121	Water		
122	Water		
123	Water		
124	Water		
125	Water		
126	Water		
127	Water		
128	Water		
129	Water		
130	Water		
131	Water		
132	Water		
133	Water		
134	Water		
135	Water		
136	Water		
137	Water		
138	Water		
139	Water		
140	Water		
141	Water		
142	Water		
143	Water		
144	Water		
145	Water		
146	Water		
147	Water		
148	Water		
149	Water		
150	Water		
151	Water		
152	Water		
153	Water		
154	Water		
155	Water		
156	Water		
157	Water		
158	Water		
159	Water		
160	Water		
161	Water		
162	Water		
163	Water		
164	Water		
165	Water		
166	Water		
167	Water		
168	Water		
169	Water		
170	Water		
171	Water		
172	Water		
173	Water		
174	Water		
175	Water		
176	Water		
177	Water		
178	Water		
179	Water		
180	Water		
181	Water		
182	Water		
183	Water		
184	Water		
185	Water		
186	Water		
187	Water		
188	Water		
189	Water		
190	Water		
191	Water		
192	Water		
193	Water		
194	Water		
195	Water		
196	Water		
197	Water		
198	Water		
199	Water		
200	Water		
201	Water		
202	Water		
203	Water		
204	Water		
205	Water		
206	Water		
207	Water		
208	Water		
209	Water		
210	Water		
211	Water		
212	Water		
213	Water		
214	Water		
215	Water		
216	Water		
217	Water		
218	Water		
219	Water		
220	Water		
221	Water		
222	Water		
223	Water		
224	Water		
225	Water		
226	Water		
227	Water		
228	Water		
229	Water		
230	Water		
231	Water		
232	Water		
233	Water		
234	Water		
235	Water		
236	Water		
237	Water		
238	Water		
239	Water		
240	Water		
241	Water		
242	Water		
243	Water		
244	Water		
245	Water		
246	Water		
247	Water		
248	Water		
249	Water		
250	Water		
251	Water		
252	Water		
253	Water		
254	Water		
255	Water		
256	Water		
257	Water		
258	Water		
259	Water		
260	Water		
261	Water		
262	Water		
263	Water		
264	Water		
265	Water		
266	Water		
267	Water		
268	Water		
269	Water		
270	Water		
271	Water		
272	Water		
273	Water		
274	Water		
275	Water		
276	Water		
277	Water		
278	Water		
279	Water		
280	Water		
281	Water		
282	Water		
283	Water		
284	Water		
285	Water		
286	Water		
287	Water		
288	Water		
289	Water		
290	Water		
291	Water		
292	Water		
293	Water		
294	Water		
295	Water		
296	Water		
297	Water		
298	Water		
299	Water		
300	Water		
301	Water		
302	Water		
303	Water		
304	Water		
305	Water		
306	Water		
307	Water		
308	Water		
309	Water		
310	Water		
311	Water		
312	Water		
313	Water		
314	Water		
315	Water		
316	Water		
317	Water		
318	Water		
319	Water		
320	Water		
321	Water		
322	Water		
323	Water		
324	Water		
325	Water		
326	Water		
327	Water		
328	Water		
329	Water		
330	Water		
331	Water		
332	Water		
333	Water		
334	Water		
335	Water		
336	Water		
337	Water		
338	Water		
339	Water		
340	Water		
341	Water		
342	Water		
343	Water		
344	Water		
345	Water		
346	Water		
347	Water		
348	Water		
349	Water		
350	Water		
351	Water		
352	Water		
353	Water		
354	Water		
355	Water		
356	Water		
357	Water		
358	Water		
359	Water		
360	Water		
361	Water		
362	Water		
363	Water		
364	Water		
365	Water		
366	Water		
367	Water		
368	Water		
369	Water		
370	Water		
371	Water		
372	Water		
373	Water		
374	Water		
375	Water		
376	Water		
377	Water		
378	Water		
379	Water		
380	Water		
381	Water		
382	Water		
383	Water		
384	Water		
385	Water		
386	Water		
387	Water		
388	Water		
389	Water		
390	Water		
391	Water		
392	Water		
393	Water		
394	Water		
395	Water		
396	Water		
397	Water		
398	Water		
399	Water		
400	Water		

**SEWAGE SYSTEM SIZE & LOCATION**

REAR OF PROPERTY LINE



**ELECTRICAL APPROVALS**

1	Permit		
2	Panel		
3	Panel		
4	Panel		
5	Panel		
6	Panel		
7	Panel		
8	Panel		
9	Panel		
10	Panel		
11	Panel		
12	Panel		
13	Panel		
14	Panel		
15	Panel		
16	Panel		
17	Panel		
18	Panel		
19	Panel		
20	Panel		
21	Panel		
22	Panel		
23	Panel		
24	Panel		
25	Panel		
26	Panel		
27	Panel		
28	Panel		
29	Panel		
30	Panel		
31	Panel		
32	Panel		
33	Panel		
34	Panel		
35	Panel		
36	Panel		
37	Panel		
38	Panel		

**NOTICE TO APPLICANT**

In conformity with the provisions of State of California Labor Code Section 3800, the applicant shall have on file or file with the Riverside County Department of Building and Safety a certificate as designated in Items I or II below, or shall indicate Item III, IV, or V, whichever is applicable.

**CERTIFICATE OF APPLICANT**

Please mark the appropriate block:

- I. Certificate of Consent to self-insure issued by the Director of Industrial Relations.
  - Copy on file       Copy submitted
- II. Certificate of Workers' Compensation Insurance issued by an admitted insurer.
  - Copy on file       Copy submitted
- III. The cost of the work to be performed is \$100 or less.
- IV. I certify that in the performance of the work for which this permit is issued, I shall not employ any person in any manner so as to become subject to the Workers' Compensation laws of California, I further certify that, in the event I become subject to the Workers' Compensation provisions of the Labor Code that I will comply forthwith with the provisions of Labor Code Section 3700, et seq., and understand that, if I do not comply, the permit shall be deemed revoked.
- V. I certify as the owner (or the agent of the owner) that in the performance of the work for which this permit is issued I have engaged \_\_\_\_\_ contractor. (Contractor must have on file, or submit certificate required by I or II above.)

Applicant's Signature \_\_\_\_\_ *NA*

Date \_\_\_\_\_ Permit No. \_\_\_\_\_

Address and location where work is to be performed \_\_\_\_\_

<b>BUILDING PERMIT</b>		<b>DEPARTMENT OF BUILDING &amp; SAFETY</b>				<b>HEADQUARTERS</b>		DST	
PERMIT NO. <b>395774</b>		<b>COUNTY OF RIVERSIDE</b>						<b>2</b>	
<b>CONSTRUCTION ESTIMATE</b>				NO.	<b>ELECTRICAL FEES</b>		NO.	<b>PLUMBING FEES</b>	
1ST FL.	900	SO. FT. @	\$	9	100	UNITS			
2ND FL.		SO. FT. @							YARD SPALR SYSTEM
POR.		SO. FT. @				MOBILEHOME SVC.			BAR SINK
GAR.		SO. FT. @				POWER OUTLET			ROOF DRAINS
CAR P.		SO. FT. @							DRAINAGE PIPING
WALL		SO. FT. @							DRINKING FOUNTAIN
		SO. FT. @							URINAL
ESTIMATED CONSTRUCTION VALUATION				\$					WATER PIPING
NOTE: Not to be used as property tax valuation						SWIM POOL, PVT			FLOOR DRAIN
<b>MECHANICAL FEES</b>						SWIM POOL, COMM			WATER SOFTENER
VENT SYSTEM	FAN	EVAP. COOL	HOOD			SIGN			WASHER (AUTODISH)
APPLIANCE	DRYER								GARBAGE DISPOSAL
FURNACE	UNIT	WALL	FLOOR	SUSPENDED					LAUNDRY TRAY
AIR HANDLING UNIT	CFM					IDLE METER			KITCHEN SINK
ABSORPTION SYSTEM	B.T.U.					TEMP USE PERMIT SVC			WATER CLOSET
COMPRESSOR	HP					POLE, TEMP/PERM			LAVATORY
HEATING SYSTEM	FORCED	GRAVITY				AMPERES SERV ENT			SHOWER
BOILER	B.T.U.					SO. FT. @ c			BATH TUB
						SO. FT. @ c			WATER HEATER
						SO FT RESID @ 1 1/2 c			SEWAGE DISPOSAL
						SO FT. GAR @ 1/2 c			HOUSE SEWER
									GAS PIPING
									PERMIT FEE
PERMIT FEE						PERMIT FEE			
DBL	TOTAL FEES	MOB. HML FEE	MICRO FEE	MECH FEE	PL. CK. FEE	CONST FEE	ELECT FEE	SMT FEE	PLUMB FEE
	<b>31.20</b>				<b>31.20</b>				

PERMIT NO. <b>395774</b>		Job Address		Street	Zip	Owner	
		<b>23-200 TEMESCAL CYN RD</b>		<b>TEMESCAL</b>	<b>PROP</b>		
		Community	Valuation	Tax	Dist	Off	C.C.
		<b>Temescal Cyn</b>	<b>4,288.80</b>	<b>2</b>	<b>R</b>	<b>0000</b>	
MH Permit Fee	\$	Use of Permit	Parcel No	Use/Code No	Lot Size		
Micro Film Fee	Cap \$	<b>add to existing bldg</b>	<b>283-160-006</b>	<b>8</b>	<b>1/2</b>		
Mech. Fee	Del \$	<b>cover for exp. welding 30x30</b>	Set Backs				
Pl. Ch. Fee	\$	<b>E/F 7x4 Sec 34</b>	100' 100' 100' 100'				
Construction Fee	Del \$	Legal Description	Zone Restriction	Group	Type		
Electrical Fee	Del \$	<b>TFS PLW</b>	<b>YRCA</b>				
SMT Fee	\$	Bond Amt.	Plan No.	Plan Checker	Final Date	Inspector	Unit
Plumbing Fee	Del \$	\$	<b>2247</b>				
Sp. Insp. Fee	\$	Const Lender	Branch	Supplemental Permit Numbers			
Demat. Fee	\$						
Registr. Fee	\$	Address	City	Zip			
Allyage Fee	\$						
Witness Fee	\$	Owner/Agent		Tel	Zip		
Reinsp. Fee	\$						
Total Fees	\$	<b>31.20</b>	Address	City	Zip		
M.O. <input checked="" type="checkbox"/> Cash <input type="checkbox"/> Check							
Received by	<i>[Signature]</i>		Contractor	<b>Wells + mads</b>		Tel	License#
Fees required			<b>Indust Valley Eq Corp</b>				
Sewage System			<b>11611 Industry Ave. Fontana</b>				

THIS PERMIT SHALL BECOME VOID IF WORK IS NOT COMMENCED WITHIN 120 DAYS CESSATION OF WORK FOR 120 DAYS SHALL ALSO CAUSE PERMIT TO BECOME VOID.

I HEREBY AGREE THAT ALL WORK IN CONNECTION WITH THIS PERMIT WILL BE DONE IN ACCORDANCE WITH THE LAWS OF RIVERSIDE COUNTY AND THE STATE OF CALIFORNIA.

I HEREBY CERTIFY THAT THE INDIVIDUAL WHO PREPARED THE PLANS AND SPECIFICATIONS HAS DONE SO IN ACCORDANCE WITH SECTION 5541 OF THE BUSINESS AND PROFESSIONS CODE OF THE STATE OF CALIFORNIA.

**BUILDING PERMIT**

**DEPARTMENT OF BUILDING & SAFETY  
COUNTY OF RIVERSIDE**

FIELD

DIST

PERMIT NO.

**395774**

**2**

CONSTRUCTION ESTIMATE				NO. ELECTRICAL FEES				NO. PLUMBING FEES			
1ST FL.	900	SQ. FT. @	10 = \$ 9 000	UNITS				YARD SPKLR SYSTEM			
2ND FL.		SQ. FT. @		MOBILEHOME SVC.				BAR SINK			
POR.		SQ. FT. @		POWER OUTLET				ROOF DRAINS			
GAR.		SQ. FT. @						DRAINAGE PIPING			
CAR P.		SQ. FT. @						DRINKING FOUNTAIN			
WALL		SQ. FT. @						URINAL			
ESTIMATED CONSTRUCTION VALUATION				\$				WATER PIPING			
NOTE: Not to be used as property tax valuation								SWIM POOL, PVT			
MECHANICAL FEES								SWIM POOL, COMM			
VENT SYSTEM	FAN	EVAP. COOL	HOOD	SIGN				WASHER (AUTO)(DISH)			
APPLIANCE				DRYER				GARBAGE DISPOSAL			
FURNACE	UNIT	WALL	FLOOR	SUSPENDED				LAUNDRY TRAY			
AIR HANDLING UNIT				CFM				KITCHEN SINK			
ABSORPTION SYSTEM				B.T.U.				WATER CLOSET			
COMPRESSOR				HP				LAVATORY			
HEATING SYSTEM				FORCED	GRAVITY			SHOWER			
BOILER				B.T.U.				BATH TUB			
								WATER HEATER			
								SEWAGE DISPOSAL			
								HOUSE SEWER			
								GAS PIPING			
PERMIT FEE								PERMIT FEE			
DBL.	TOTAL FEES	MOB. HM. FEE	MICRO FEE	MECH. FEE	R. CK. FEE	CONST. FEE	ELECT. FEE	SAN. FEE	FEE	PLUMB. FEE	
	31.20				31.20						

PERMIT NO. **395774**

Job Address: **23-200 TEMESCAL CANY RD TEMESCAL (PROP)**

City: **Temescal Canyon** Valuation: **4.28.80** Dist: **2** City Pl. C.C. **MS**

Use of Permit: **Added to existing bldg** Parcel No.: **275.160.006** Use/Case No.: **MS**

Legal Description: **100' x 150' x 150' x 100'** Lot Size: **100' x 150'**

Zone Restriction: **M111A** Group:  Type:

Bond Amt: **\$** Plan No.: **3071** Plan Checker: **Clark** Final Date: **5-8-80** Inspector:  Unit:

Const. Lender:  Branch:  Supplemental Permit Numbers:

Address:  City:  Zip:

Owner/Agent:  Tel:  Zip:

Total Fees: **\$ 31.20** Address:  City:  Zip:

M.O.  A.P.  Cash  Check

Received by: **[Signature]** Contractor:  Tel:  License:

Fees required:

Sewage System:  Address:  City:  Zip:

THIS PERMIT SHALL BECOME VOID IF WORK IS NOT COMMENCED WITHIN 120 DAYS CESSATION OF WORK FOR 120 DAYS SHALL ALSO CAUSE PERMIT TO BECOME VOID

I HEREBY AGREE THAT ALL WORK IN CONNECTION WITH THIS PERMIT WILL BE DONE IN ACCORDANCE WITH THE LAWS OF RIVERSIDE COUNTY AND THE STATE OF CALIFORNIA.

I HEREBY CERTIFY THAT THE INDIVIDUAL WHO PREPARED THE PLANS AND SPECIFICATIONS HAS DONE SO IN ACCORDANCE WITH SECTION 5541 OF THE BUSINESS AND PROFESSIONS CODE OF THE STATE OF CALIFORNIA.



In conformity with the provisions of State of California Labor Code Section 3800, the applicant shall have on file or file with the Riverside County Department of Building and Safety a certificate as designated in items I or II below, or shall indicate item III, IV, or V, whichever is applicable.

**CERTIFICATE OF APPLICANT**

Please mark the appropriate block:

- I. Certificate of Consent to self-insure issued by the Director of Industrial Relations.
  - Copy on file  Copy submitted
- II. Certificate of Workers' Compensation Insurance issued by an admitted insurer.
  - Copy on file  Copy submitted
- III. The cost of the work to be performed is \$100 or less.
- IV. I certify that in the performance of the work for which this permit is issued, I shall not employ any person in any manner so as to become subject to the Workers' Compensation laws of California. I further certify that, in the event I become subject to the Workers' Compensation provisions of the Labor Code that I will comply forthwith with the provisions of Labor Code Section 3700, et seq., and understand that, if I do not comply, the permit shall be deemed revoked.
- V. I certify as the owner (or the agent of the owner) that in the performance of the work for which this permit is issued I have engaged contractor. (Contractor must have on file, or submit certificate required by I or II above.)

Applicant's Signature: Wille K. Mah  
 Date: 5-12-80 Permit No.: 395977  
 Address and location where work is to be performed: 23200 Temescal Cyn

284-141 REV. 6/77

BUILDING PERMIT		DEPARTMENT OF BUILDING & SAFETY				HEADQUARTERS		DST		
PERMIT NO. <b>395977</b>		COUNTY OF RIVERSIDE				RB 0395977		2		
CONSTRUCTION ESTIMATE		NO.	ELECTRICAL FEES	NO.	PLUMBING FEES					
1ST FL.	SQ. FT. @	25000.00	UNITS		YARD SPKR SYSTEM					
2ND FL.	SQ. FT. @	10.00	MOBILEHOME SVC.		BAR SINK					
POR.	SQ. FT. @		POWER OUTLET		ROOF DRAINS					
GAR.	SQ. FT. @				DRAINAGE PIPING					
CAR P.	SQ. FT. @				DRINKING FOUNTAIN					
WALL	SQ. FT. @				URINAL					
ESTIMATED CONSTRUCTION VALUATION		\$ 25000.00			WATER PIPING					
NOTE: Not to be used as property tax valuation			SWIM POOL, PVT		FLOOR DRAIN					
MECHANICAL FEES			SWIM POOL, COMM		WATER SOFTENER					
VENT SYSTEM	FAN	EVAP. COOL	HOOD		SIGN	WASHER (AUTO)(DISH)				
APPLIANCE	DRYER					GARBAGE DISPOSAL				
FURNACE	UNIT	WALL	FLOOR	SUSPENDED		LAUNDRY TRAY				
AIR HANDLING UNIT	CFM				IDLE METER	KITCHEN SINK				
ABSORPTION SYSTEM	B.T.U.				TEMP USE PERMIT SVC	WATER CLOSET				
COMPRESSOR	HP				POLE, TEMP/PERM	LAVATORY				
HEATING SYSTEM	FORCED	GRAVITY			AMPERES SERV ENT	SHOWER				
BOILER	B.T.U.				SQ. FT. @ c	BATH TUB				
					SQ. FT. @ c	WATER HEATER				
					SQ. FT. RESID @ 1/2c	SEWAGE DISPOSAL				
					SQ. FT. GAR @ 1/2c	HOUSE SEWER				
						GAS PIPING				
						PERMIT FEE				
PERMIT FEE					PERMIT FEE					
DBL.	TOTAL FEES	MOB. HM. FEE	MICRO FEE	MECH. FEE	PL CK. FEE	CONSI. FEE	ELECT. FEE	SMT. FEE	FEE	PLUMB. FEE
	116.55		2.80		.00	112.00		1.75		

PERMIT NO. <b>395977</b>	Job Address <b>23200 TEMESCAL CYN RD</b>	Space <b>23290</b>	Zip <b>92590</b>	Owner <b>TEMESCAL PROP</b>
Community <b>TEMESCAL</b>	Valuation <b>\$ 25000.00</b>	Date <b>05-12-80</b>	Dist <b>2</b>	F.C.C. <b>1 022</b>
Micro Permit Fee <b>7.00</b>	Use of Permit <b>ADD TO EXISTING BLDG</b>	Parcel No. <b>283160006-3</b>	Use Code No.	Cl. By <b>HS</b>
Mech. Fee <b>0.00</b>	<b>205X50 STORAGE BLDG</b>	Set Backs <b>100 100 100 100 000 000 000</b>	Lot Size	
Pl. Ch. Fee <b>112.00</b>	Legal Description <b>E1/2 NE1/4 SEC 34 T4S R6W</b>	Ezoning Restrictions <b>MRA</b>	Group <b>B-2</b>	Type <b>VN</b>
Construction Fee <b>175.00</b>	Bond Amt. <b>\$</b>	Plan No. <b>R 02246</b>	Plan Checker <b>CLARE</b>	Final Date
Electrical Fee <b>175.00</b>	Const. Lender	Branch	Supplemental Permit Numbers <b>RB0395977</b>	Inspector
S&D Fee <b>175.00</b>	Address	City	Zip	Unit
Plumbing Fee <b>175.00</b>	Owner/Agent <b>INLAND VALLEY CORP</b>	Tel.	Zip	
Sp. Insp. Fee <b>175.00</b>	Address <b>1611 INDUSTRY</b>	City <b>FONTANA</b>	Zip	
Demol. Fee <b>175.00</b>	Contractor <b>Wille K. Mah</b>	Tel.	License#	
Registr. Fee <b>175.00</b>	Address <b>11611 Industry Ave. Font.</b>	City	Zip	
Mileage Fee <b>175.00</b>				
Witness Fee <b>175.00</b>				
Reinst. Fee <b>175.00</b>				
Total Fees <b>1165.55</b>				
M.O. <input type="checkbox"/> N.C. <input type="checkbox"/> Check <input checked="" type="checkbox"/>				

THIS PERMIT SHALL BECOME VOID IF WORK IS NOT COMMENCED WITHIN 120 DAYS. CESSATION OF WORK FOR 120 DAYS SHALL ALSO CAUSE PERMIT TO BECOME VOID.

I HEREBY AGREE THAT ALL WORK IN CONNECTION WITH THIS PERMIT WILL BE DONE IN ACCORDANCE WITH THE LAWS OF RIVERSIDE COUNTY AND THE STATE OF CALIFORNIA.

I HEREBY CERTIFY THAT THE INDIVIDUAL WHO PREPARED THE PLANS AND SPECIFICATIONS HAS DONE SO IN ACCORDANCE WITH SECTION 5541 OF THE BUSINESS AND PROFESSIONS CODE OF THE STATE OF CALIFORNIA.

**BUILDING PERMIT**

PERMIT NO.

**395977**

**DEPARTMENT OF BUILDING & SAFETY  
COUNTY OF RIVERSIDE**

FIELD

DIST

2

RB 0395977

CONSTRUCTION ESTIMATE				NO.	ELECTRICAL FEES			NO.	PLUMBING FEES		
1ST FL.	2500	SQ. FT. @	10.00	25000.00	UNITS						YARD SPKLR SYSTEM
2ND FL.		SQ. FT. @			MOBILEHOME SVC.						BAR SINK
POR.		SQ. FT. @			POWER OUTLET						ROOF DRAINS
GAR.		SQ. FT. @									DRAINAGE PIPING
CAR P.		SQ. FT. @									DRINKING FOUNTAIN
WALL		SQ. FT. @									URINAL
ESTIMATED CONSTRUCTION VALUATION				\$ 25000.00							WATER PIPING
NOTE: Not to be used as property tax valuation					SWIM POOL, PVT						FLOOR DRAIN
MECHANICAL FEES					SWIM POOL, COMM.						WATER SOFTENER
VENT SYSTEM	FAN	EVAP. COOL	HOOD		SIGN						WASHER (AUTO)(DISH)
APPLIANCE	DRYER										GARBAGE DISPOSAL
FURNACE	UNIT	WALL	FLOOR	SUSPENDED							LAUNDRY TRAY
AIR HANDLING UNIT				CFM	IDLE METER						KITCHEN SINK
ABSORPTION SYSTEM				B.T.U.	TEMP USE PERMIT SVC						WATER CLOSET
COMPRESSOR				HP	POLE, TEMP/PERM						LAVATORY
HEATING SYSTEM	FORCED	GRAVITY			AMPERES SERV ENT						SHOWER
BOILER	B.T.U.				SQ. FT. @ c						BATH TUB
					SQ. FT. @ c						WATER HEATER
					SQ. FT. RESID @ 1/4c						SEWAGE DISPOSAL
					SQ. FT. GAR @ 3/4c						HOUSE SEWER
											GAS PIPING
PERMIT FEE					PERMIT FEE						PERMIT FEE
DBL	TOTAL FEES	MOB. HM. FEE	MICRO FEE	MECH. FEE	PL. CK. FEE	CONST. FEE	ELECT. FEE	SAN FEE	FEE	PLUMB. FEE	
	116.55		2.00		.00	112.00		1.75			

<p>PERMIT NO. <b>395977</b></p>		<p>Job Address <b>25200</b> <b>TEMESCAL CYN RD</b></p>		<p>Space <b>02300</b></p>	<p>Zip <b>92300</b></p>	<p>Owner <b>TEMESCAL PROP</b></p>	
<p>Community <b>TEMESCAL</b></p>		<p>Valuation \$ <b>25000.00</b></p>		<p>Date <b>05-12-80</b></p>	<p>Dist. <b>2</b></p>	<p>OH <b>1</b></p>	<p>FFC <b>010</b></p>
<p>MH Permit Fee \$</p>	<p>Micro Film Fee Cap \$</p>	<p>Mech. Fee Dbl \$</p>	<p>Pl. Ch. Fee \$</p>	<p>Construction Fee Dbl \$</p>	<p>Electrical Fee Dbl \$</p>	<p>SAN Fee \$</p>	<p>Plumbing Fee Dbl \$</p>
<p>Sp. Insp. Fee \$</p>	<p>Damol. Fee \$</p>	<p>Registr. Fee \$</p>	<p>Mileage Fee \$</p>	<p>Witness Fee \$</p>	<p>Reinsp. Fee \$</p>	<p>Total Fees \$ <b>116.55</b></p>	<p>M.O. <input type="checkbox"/> N.C. <input type="checkbox"/> Cash <input type="checkbox"/> Check <input type="checkbox"/></p>
<p>Use of Permit <b>ADD TO EXISTING BLDG 50X50 STORAGE BLDG</b></p>		<p>Parcel No. <b>283160006-8</b></p>		<p>Use/Case No. <b>HS</b></p>		<p>Cl. By <b>HS</b></p>	
<p>Legal Description <b>R1/2 NE1/4 SEC 34 T4S R6W</b></p>		<p>Set Backs <b>100 5100 5100 R100</b></p>		<p>Lot Size <b>000 000 000</b></p>		<p>Zone Restrictions <b>MRA</b></p>	
<p>Bond Amt. \$</p>		<p>Plan No. <b>R/02246</b></p>	<p>Plan Checker <b>CLARE</b></p>	<p>Final Date <b>1-9-81</b></p>	<p>Inspector <i>[Signature]</i></p>	<p>Unit <b>VN</b></p>	
<p>Const. Lender</p>		<p>Branch</p>		<p>Supplemental Permit Numbers <b>RB395977</b></p>			
<p>Owner/Agent <b>INLAND VALLEY CORP</b></p>		<p>Address <b>1611 INDUSTRY</b></p>		<p>City <b>FONTANA</b></p>		<p>Zip</p>	
<p>Contractor <i>[Signature]</i></p>		<p>Address <i>[Signature]</i></p>		<p>City</p>		<p>Zip</p>	
<p>Received by <i>[Signature]</i></p>		<p>Treas. required</p>		<p>Sewage System</p>		<p>verified by</p>	
<p>Sewer District <b>F</b></p>		<p>THIS PERMIT SHALL BECOME VOID IF WORK IS NOT COMMENCED WITHIN 120 DAYS. CESSATION OF WORK FOR 120 DAYS SHALL ALSO CAUSE PERMIT TO BECOME VOID.</p> <p>I HEREBY AGREE THAT ALL WORK IN CONNECTION WITH THIS PERMIT WILL BE DONE IN ACCORDANCE WITH THE LAWS OF RIVERSIDE COUNTY AND THE STATE OF CALIFORNIA.</p> <p>I HEREBY CERTIFY THAT THE INDIVIDUAL WHO PREPARED THE PLANS AND SPECIFICATIONS HAS DONE SO IN ACCORDANCE WITH SECTION 5541 OF THE BUSINESS AND PROFESSIONS CODE OF THE STATE OF CALIFORNIA.</p>					



**BUILDING APPROVALS**

**MECHANICAL APPROVALS**

6-2-80 *Wan*  
6-2-80 *Wan*

NO.	OPERATION	DATE	INSPECTOR
33	Ventilator System		
34	Ductwork & Boilers		
35	Furnace Control		
36	Wells & Cisterns		
37	Combustion Air		
38	Compressor		
39	Appl. Clearance		
40	Fire Damage		
41	Smoke Detection Device		
42	Commercial Hood		
43	Final		


**ADDITIONAL INFORMATION**

**PLUMBING APPROVALS**

1-9-81 *Howard*

NO.	OPERATION	DATE	INSPECTOR
15	General Plumb		
16	Rough Plumb		
17	Vents		
18	Sanitary Connect		
19	Shower		
20	Water Urinal		
21	Water Softener		
22	Water Service		
23	Gas Test		
24	Final		

**SEWAGE SYSTEM SIZE & LOCATION**



**ELECTRICAL APPROVALS**

NO.	OPERATION	DATE	INSPECTOR
25	General Elec		
26	Conduit		
27	Service Entrance		
28	Wiring		
29	Grounding Wire		
30	Paneling		
31	Fixtures		
32	Service		
33	Final		

STREET NAME

**NOTICE: THIS IS NOT A BUILDING PERMIT**  
**APPLICATION TO CONSTRUCT**  
**DEPARTMENT OF BUILDING AND SAFETY**  
**COUNTY OF RIVERSIDE**

DISTRICT # 2  
 Permit No. \_\_\_\_\_

<b>OWNER</b>	Owner <u>TEMESCAL PROP. INC</u> Architect _____ Contractor <u>INLAND VALLEY EMC</u>
	Address <u>1310 N. JAY ST</u> Address _____ Address <u>11611 INDUSTRY AVE</u>
	City <u>CORONA, CA.</u> City _____ City <u>FONTANA, CA.</u>
	Phone <u>(919) 737-9770</u> Phone _____ Phone <u>(919) 681-0700</u>

I (we) the undersigned, hereby certify and acknowledge that I (we) have read the application and agree that if Curb and Gutter, and Paving, and/or Dedication of right of way is required by the County of Riverside, the Riverside County Department of Building and Safety shall not make a Final Inspection until said requirements have been met. I am also aware that no work is to be done within the County R/W without an encroachment permit.

NOW, therefore, it is agreed that I (we) will not occupy said property and will not cause said property to be occupied until I (we) have complied with all laws of the County of Riverside and the State of California governing said property.

DATE 4-28-80 SIGNATURE OF OWNER AND/OR AGENT Verle K. Madus

Approval by Signature from the Following Departments Listed Below  
 Must Be Obtained Prior to the Issuing of a Construction Permit.

<b>LAND USE DIVISION BUILDING AND SAFETY</b>	JOB ADDRESS <u>23-200 TEMESCAL CANYON RD</u>   SPACE NO. _____	USE OF STRUCTURE
	LEGAL DESCRIPTION OF PROPERTY <u>283-160-006</u>	SINGLE FAMILY <input type="checkbox"/> DUPLEX <input type="checkbox"/>
	<u>E 1/4 NE 1/4 SEC. 34, T4S R6W</u>	APARTMENTS <input type="checkbox"/> AGRIC. <input type="checkbox"/>
	COMMUNITY <u>TEMESCAL CANYON</u>	COMMERCIAL <input type="checkbox"/> INDUSTRIAL <input checked="" type="checkbox"/>
	NO. OF SUBMITTED PLANS <u>2</u>   USE OF PERMIT <u>EXTEND STEEL UNLOADING</u>	ALTERATIONS <input type="checkbox"/>
	CASE NO. _____	<u>STORAGE BLDG. - (EXTENSION OF RTD FACILITY)</u>
	NO. OF PARKING SPACES REQUIRED _____	NO. OF BUILDINGS NOW EXISTING <u>SEVERAL</u>
	ZONE <u>MR-A</u> SETBACKS: FRONT <u>100'</u> SIDE <u>100' + 100'</u> REAR <u>100'</u>	
	GRADING PERMIT REQUIRED? YES <input type="checkbox"/> NO <input checked="" type="checkbox"/> LOT SIZE _____	
	SETBACK ORDINANCE # <u>NA</u> OF _____ FEET REQUIRED ON _____ STREET	
DATE <u>4-28-80</u> SIGNATURE OF LAND USE OFFICIAL <u>[Signature]</u>		

<b>ROAD DEPARTMENT</b>	DEDICATION REQUIRED: YES <input type="checkbox"/> NO <input type="checkbox"/> NO. OF FEET _____
	CURB AND GUTTER REQUIRED: YES <input type="checkbox"/> NO <input type="checkbox"/> _____ STREET
	CAN CURB AND GUTTER FEASIBLY BE INSTALLED? YES <input type="checkbox"/> NO <input type="checkbox"/>
	HAS AN ACCEPTABLE APPLICATION BEEN MADE FOR ENCROACHMENT PERMIT FOR DRIVEWAY AND STREET IMPROVEMENT? YES <input type="checkbox"/> NO <input type="checkbox"/>
	DATE _____ SIGNATURE OF ROAD DEPT. OFFICIAL _____

<b>HEALTH DEPT.</b>	SWIMMING POOLS PUBLIC _____
	SEWAGE DISPOSAL _____
	FOOD ESTABLISHMENT _____

<b>OTHER DEPARTMENTS</b>	WATER POLLUTION _____ REMARKS _____
	FLOOD CONTROL _____
	AIR POLLUTION _____
	DIV OF HWY _____
	<u>OK PLANNING - 7/27/80</u> <u>28 APR. 80</u>

YOUR PROPERTY MAY BE SUBJECT TO FLOOD. RIVERSIDE COUNTY ASSUMES NO RESPONSIBILITY IN EVENT OF FLOOD.

NOTICE TO APPLICANT

In conformity with the provisions of State of California Labor Code Section 3800, the applicant shall have on file or file with the Riverside County Department of Building and Safety a certificate as designated in items I or II below, or shall indicate item III, IV, or V, whichever is applicable.

CERTIFICATE OF APPLICANT

Please mark the appropriate block:

- I. Certificate of Consent to self-insure issued by the Director of Industrial Relations.
  - Copy on file
  - Copy submitted
- II. Certificate of Workers' Compensation Insurance issued by an admitted insurer.
  - Copy on file
  - Copy submitted
- III. The cost of the work to be performed is \$100 or less.
- IV. I certify that in the performance of the work for which this permit is issued, I shall not employ any person in any manner so as to become subject to the Workers' Compensation laws of California. I further certify that, in the event I become subject to the Workers' Compensation provisions of the Labor Code that I will comply forthwith with the provisions of Labor Code Section 3700, et seq., and understand that, if I do not comply, the permit shall be deemed revoked.
- V. I certify as the owner (or the agent of the owner) that in the performance of the work for which this permit is issued I have engaged contractor. (Contractor must have on file or submit certificate required by I or II above.)

Applicant's Signature Walter Marks

Date 5-12-80 Permit No. 395979

Address and location where work is to be performed 23200 Temescal Cyn

284141 REV. 6/77

BUILDING PERMIT		DEPARTMENT OF BUILDING & SAFETY				HEADQUARTERS		DIST		
PERMIT NO.		COUNTY OF RIVERSIDE						2		
395979		RB 0395979								
CONSTRUCTION ESTIMATE		NO.		ELECTRICAL FEES		NO.		PLUMBING FEES		
1ST FL.	SQ. FT. @	1190.00	\$	11900.00	UNITS					
2ND FL.	SQ. FT. @				MOB/REHOM SVC.			YARD SPKLR SYSTEM		
POR.	SQ. FT. @				POWER OUTLET			BAR SINK		
GAR.	SQ. FT. @							ROOF DRAINS		
CAR P.	SQ. FT. @							DRAINAGE PIPING		
WALL	SQ. FT. @							DRINKING FOUNTAIN		
	SQ. FT. @							URINAL		
ESTIMATED CONSTRUCTION VALUATION		\$		11900.00				WATER PIPING		
NOTE: Not to be used as property tax valuation					SWIM POOL, PVT			FLOOR DRAIN		
MECHANICAL FEES					SWIM POOL, COMM			WATER SOFTENER		
VENT SYSTEM	FAN	EVAP. COOL	HOOD		SWIM			WASHER (AUTO)(DISH)		
APPLIANCE		DRYER						GARBAGE DISPOSAL		
FURNACE	UNIT	WALL	FLOOR	SUSPENDED				LAUNDRY TRAY		
AIR HANDLING UNIT				CFM	IDLE METER			KITCHEN SINK		
ABSORPTION SYSTEM				B.T.U.	TEMP USE PERMIT SVC			WATER CLOSET		
COMPRESSOR				HP	POLE, TEMP/PERM			LAVATORY		
HEATING SYSTEM	FORCED	GRAVITY			AMPERES SERV ENT			SHOWER		
BOILER		B.T.U.			SQ. FT. @ c			BATH TUB		
					SQ. FT. @ c			WATER HEATER		
					SQ. FT RESID @ 1/4 c			SEWAGE DISPOSAL		
					50 FL GAR @ 1/4 c			HOUSE SEWER		
								GAS PIPING		
PERMIT FEE					PERMIT FEE					
DBL.	TOTAL FEES	MOB. HM. FEE	MICRO FEE	MECH. FEE	PL CX FEE	CONST FEE	ELECT FEE	SMI FEE	FEE	PLUMB. FEE
	71.03		2.40		7.80	60.00		.85		

PERMIT NO. <b>395979</b>	Job Address <b>23200 TEMESCAL CYN RD</b>	State <b>92390</b>	Owner <b>TEMESCAL PROP</b>
Community <b>TEMESCAL</b>	Valuation <b>\$ 11900.00</b>	Date <b>05-12-80</b>	Dist <b>2</b>
MM Permit Fee <b>5</b>	Use of Permit <b>ADD TO EXISTING BLDG FOR CAGE WELDING 30X30</b>	Print No <b>283160006-8</b>	Cl. By <b>HS</b>
Mech. Fee <b>6</b>	Legal Description <b>S1/2 NE1/4 SEC 34 T4S</b>	Set Backs <b>100 100 100 100</b>	Lot Size <b>000 020 020</b>
Pl. Cl. Fee <b>780</b>		Zone Restriction <b>MRA</b>	Group <b>B-2</b>
Construction Fee <b>6000</b>		Final Date	Type <b>VN</b>
Electrical Fee <b>83</b>	Bond Amt <b>\$</b>	Plan No <b>R 02247</b>	Inspector
SMI Fee <b>5</b>	Const. Lender	Branch	Unit
Plumbing Fee <b>5</b>	Supplemental Permit Numbers <b>RB0395978 RB0395979</b>		
Sp. Insp Fee <b>5</b>	Address <b>INLAND VALLEY AVE</b>		
Demol. Fee <b>5</b>	City <b>FONTANA</b>		
Regist. Fee <b>5</b>	Owner/Agent <b>11611 INDUSTRY AVE</b>		
Mileage Fee <b>5</b>	City <b>FONTANA</b>		
Witness Fee <b>5</b>	Contractor <b>Walter Marks</b>		
Remsp. Fee <b>5</b>	Address <b>11611 Industry Ave, Font</b>		
Total Fees <b>7103</b>	City <b>FONTANA</b>		
M.O. <input type="checkbox"/> N.C. <input type="checkbox"/> Copy <input type="checkbox"/> Check <input type="checkbox"/>	Tel		
Received by <b>Walter Marks</b>	License#		
Ins. required	City		
Sewage System	Zip		

THIS PERMIT SHALL BECOME VOID IF WORK IS NOT COMMENCED WITHIN 120 DAYS. CESSATION OF WORK FOR 120 DAYS SHALL ALSO CAUSE PERMIT TO BECOME VOID.

I HEREBY AGREE THAT ALL WORK IN CONNECTION WITH THIS PERMIT WILL BE DONE IN ACCORDANCE WITH THE LAWS OF RIVERSIDE COUNTY AND THE STATE OF CALIFORNIA.

I HEREBY CERTIFY THAT THE INDIVIDUAL WHO PREPARED THE PLANS AND SPECIFICATIONS HAS DONE SO IN ACCORDANCE WITH SECTION 5541 OF THE BUSINESS AND PROFESSIONS CODE OF THE STATE OF CALIFORNIA.

**BUILDING PERMIT**

**DEPARTMENT OF BUILDING & SAFETY  
COUNTY OF RIVERSIDE**

FIELD

OST

PERMIT NO.  
**395979**

RB 0395979

CONSTRUCTION ESTIMATE				NO.	ELECTRICAL FEES	NO.	PLUMBING FEES			
1ST FL.	1190	SQ. FT. @ 12.00	\$ 11900.00		UNITS		YARD SPKLR SYSTEM			
2ND FL.		SQ. FT. @			MOBILEHOME SVC.		BAR SINK			
POR.		SQ. FT. @			POWER OUTLET		ROOF DRAINS			
GAR.		SQ. FT. @					DRAINAGE PIPING			
CAR P.		SQ. FT. @					DRINKING FOUNTAIN			
WALL		SQ. FT. @					URINAL			
ESTIMATED CONSTRUCTION VALUATION			\$ 11900.00				WATER PIPING			
NOTE: Not to be used as property tax valuation					SWIM POOL, PVT		FLOOR DRAIN			
<b>MECHANICAL FEES</b>					SWIM POOL, COMM		WATER SOFTENER			
VENT SYSTEM	FAN	EVAP. COOL	HOOD		SIGN		WASHER (AUTO)(DISH)			
APPLIANCE	DRYER						GARBAGE DISPOSAL			
FURNACE	UNIT	WALL	FLOOR	SUSPENDED			LAUNDRY TRAY			
AIR HANDLING UNIT				CFM	IDLE METER		KITCHEN SINK			
ABSORPTION SYSTEM				B.T.U.	TEMP USE PERMIT SVC		WATER CLOSET			
COMPRESSOR				HP	POLE, TEMP/PERM		LAVATORY			
HEATING SYSTEM	FORCED	GRAVITY			AMPERES SERV ENT		SHOWER			
BOILER	B.T.U.				SQ. FT. @ c		BATH TUB			
					SQ. FT. @ c		WATER HEATER			
					SQ. FT. RESID @ 1/4c		SEWAGE DISPOSAL			
					SQ. FT. GAR @ 3/4c		HOUSE SEWER			
							GAS PIPING			
							PERMIT FEE			
PERMIT FEE					PERMIT FEE					
DBL	TOTAL FEES	MOB. HM. FEE	MICRO FEE	MECH. FEE	PL. CK FEE	CONST. FEE	ELECT. FEE	SMT FEE	FEE	PLUMB. FEE
	71.03		2.42		7.30	60.80		.83		

PERMIT NO. **395979**

Job Address **23200 TEMESCAL CYN RD** Space **92392** Zip **92392** Owner **TEMESCAL PROP**

Community **TEMESCAL** Valuation **11900.00** Date **05-12-80** Dist. **2** OH. **4** E/C. **010**

Mfr. Permit Fee \$ **5**

Micro Film Fee Cap \$ **242**

Mech. Fee Dbl \$ **730**

PL. CK. Fee \$ **730**

Construction Fee Dbl \$ **6300**

Electrical Fee Dbl \$ **30**

SMT Fee \$ **30**

Plumbing Fee Dbl \$ **30**

Sp. Insp. Fee \$ **30**

Demol. Fee \$ **30**

Registr. Fee \$ **30**

Mileage Fee \$ **30**

Witness Fee \$ **30**

Reinsp. Fee \$ **30**

Total Fees \$ **7103**

M.O.  N.C.  Cash  Check

Received by *[Signature]*

Trees required *[None]*

Sewage System *[None]*

Sewer District **F**

Use of Permit **ADD TO EXISTING BLDG FOR CAGE WELDING 30X30**

Parcel No. **283160006-9**

Legal Description **R1/2 NE1/4 SDC 34 T4S**

Zone Restrictions **MRA** Group **3-2** Type **VN**

Final Date **1-9-81** Inspector *[Signature]*

Supplemental Permit Numbers **RB0395978 RB0395979**

Owner/Agent **INLAND VALLEY AVE** City **FONTANA** Zip **92331**

Contractor *[Signature]* City **FONTANA** Zip **92331**

Address **11611 INDUSTRY AVE**

THIS PERMIT SHALL BECOME VOID IF WORK IS NOT COMMENCED WITHIN 120 DAYS. CESSATION OF WORK FOR 120 DAYS SHALL ALSO CAUSE PERMIT TO BECOME VOID


I HEREBY AGREE THAT ALL WORK IN CONNECTION WITH THIS PERMIT WILL BE DONE IN ACCORDANCE WITH THE LAWS OF RIVERSIDE COUNTY AND THE STATE OF CALIFORNIA.

I HEREBY CERTIFY THAT THE INDIVIDUAL WHO PREPARED THE PLANS AND SPECIFICATIONS HAS DONE SO IN ACCORDANCE WITH SECTION 5541 OF THE BUSINESS AND PROFESSIONS CODE OF THE STATE OF CALIFORNIA

NO.	OPERATION	DATE	INSPECTOR	NO.	OPERATION	DATE	INSPECTOR
<b>BUILDING APPROVALS</b>				<b>MECHANICAL APPROVALS</b>			
1	Permit	6-5-88	Thom	33	Ventilation System		
2	Plan & Spec	6-5-88	Thom	34	Furnace & Duct		
3	Permit			35	Furnace Component		
4	Permit			36	Inlet & Outlet		
5	Permit			37	Combustion Air		
6	Permit			38	Clearance		
7	Permit			39	Appl. Clearance		
8	Permit			40	Fire Damper		
9	Permit			41	Smoke Detection Device		
10	Permit			42	Commercial Hood		
11	Permit			43	Final		
12	Permit			OP#	<b>ADDITIONAL INFORMATION</b>		
13	Permit			NO.			
14	Permit						
15	Permit						
16	Permit						
17	Permit						
18	Permit						
19	Permit						
20	Permit						
21	Permit						
22	Permit						
23	Permit						
24	Permit						
25	Permit						
26	Permit						
27	Permit						
28	Permit						
29	Permit						
30	Permit						
31	Permit						
32	Permit						
33	Permit						
34	Permit						
35	Permit						
36	Permit						
37	Permit						
38	Permit						
39	Permit						
40	Permit						
41	Permit						
42	Permit						
43	Permit						
44	Permit						
45	Permit						
46	Permit						
47	Permit						
48	Permit						
49	Permit						
50	Permit						
51	Permit						
52	Permit						
53	Permit						
54	Permit						
55	Permit						
56	Permit						
57	Permit						
58	Permit						
59	Permit						
60	Permit						
61	Permit						
62	Permit						
63	Permit						
64	Permit						
65	Permit						
66	Permit						
67	Permit						
68	Permit						
69	Permit						
70	Permit						
71	Permit						
72	Permit						
73	Permit						
74	Permit						
75	Permit						
76	Permit						
77	Permit						
78	Permit						
79	Permit						
80	Permit						
81	Permit						
82	Permit						
83	Permit						
84	Permit						
85	Permit						
86	Permit						
87	Permit						
88	Permit						
89	Permit						
90	Permit						
91	Permit						
92	Permit						
93	Permit						
94	Permit						
95	Permit						
96	Permit						
97	Permit						
98	Permit						
99	Permit						
100	Permit						

6-5-88 Thom  
6-5-88 Thom  
1-9-81 Howard

**SEWAGE SYSTEM SIZE & LOCATION**



STREET NAME

NOTICE: THIS IS NOT A BUILDING PERMIT

DISTRICT #2

APPLICATION TO CONSTRUCT
DEPARTMENT OF BUILDING AND SAFETY
COUNTY OF RIVERSIDE

Permit No.

Owner TEMESCUAL PROP INC Architect
Address 1310 N 504 CORONA City
Phone 714 737-9770 (HYDRO-CONDUIT)

Contractor INLAND VALLEY ENG
Address 1811 INDUSTRY AVE FONTANA, CA
Phone 714-681-0700

OWNER

I (we) the undersigned, hereby certify and acknowledge that I (we) have read the application and agree that if Curb and Gutter, and Paving, and/or Dedication of right of way is required by the County of Riverside, the Riverside County Department of Building and Safety shall not make a Final Inspection until said requirements have been met.

NOW, therefore, it is agreed that I (we) will not occupy said property and will not cause said property to be occupied until I (we) have complied with all laws of the County of Riverside and the State of California governing said property.

DATE 4-28-80 SIGNATURE OF OWNER AND/OR AGENT [Signature]

Approval by Signature from the Following Departments Listed Below Must Be Obtained Prior to the Issuing of a Construction Permit.

LAND USE DIVISION
BUILDING AND SAFETY

JOB ADDRESS 23-200 TEMESCAL CANYON RD, SPACE NO.
LEGAL DESCRIPTION OF PROPERTY 283-160-006 USE OF STRUCTURE
COMMUNITY TEMESCAL CANYON BOX 30 SINGLE FAMILY [ ] DUPLEX [ ]
NO. OF SUBMITTED PLANS 2 USE OF PERMIT PROPOSED EXTENSION APARTMENTS [ ] AGRIC. [ ]
CASE NO. OF COVER FOR CAGE WELDING COMMERCIAL [ ] INDUSTRIAL [x]
NO. OF PARKING SPACES REQUIRED NO. OF BUILDINGS NOW EXISTING SEVERAL ALTERATIONS [ ]
ZONE M-R-A SETBACKS: FRONT 100 SIDE 100 REAR 100
GRADING PERMIT REQUIRED? YES [ ] NO [x] LOT SIZE
SETBACK ORDINANCE # N/A OF FEET REQUIRED ON STREET
DATE 4-28-80 SIGNATURE OF LAND USE OFFICIAL [Signature]

ROAD DEPARTMENT

DEDICATION REQUIRED: YES [ ] NO [ ] NO. OF FEET
CURB AND GUTTER REQUIRED: YES [ ] NO [ ] STREET
CAN CURB AND GUTTER FEASIBLY BE INSTALLED? YES [ ] NO [ ]
HAS AN ACCEPTABLE APPLICATION BEEN MADE FOR ENCROACHMENT PERMIT FOR DRIVEWAY AND STREET IMPROVEMENT? YES [ ] NO [ ]
DATE SIGNATURE OF ROAD DEPT. OFFICIAL

HEALTH DEPT.

SWIMMING POOLS PUBLIC
SEWAGE DISPOSAL
FOOD ESTABLISHMENT

OTHER DEPARTMENTS

WATER POLLUTION
FLOOD CONTROL
AIR POLLUTION
DIV OF HWY
OK - PLANNING - J. M. Coatt 28 APR '80
REMARKS YOUR PROPERTY MAY BE SUBJECT TO FLOOD. RIVERSIDE COUNTY ASSUMES NO RESPONSIBILITY IN EVENT OF FLOOD.

NO

In conformity with the provisions of State of California Labor Code Section 3700, the applicant shall have on file or file with the Riverside County Department of Building and Safety a certificate as designated in Items I, II, III, IV, or V, whichever is applicable.

CERTIFICATE OF APPLICANT

Please mark the appropriate block:

- I. Certificate of Consent to self-insure issued by the Director of Industrial Relations.
  - Copy on file  Copy submitted
- II. Certificate of Workers' Compensation insurance issued by an admitted insurer.
  - Copy on file  Copy submitted
- III. The cost of the work to be performed is \$100 or less.

IV. I certify that in the performance of the work for which this permit is issued, I shall not employ any person in any manner so as to become subject to the Workers' Compensation laws of California, I further certify that, in the event I become subject to the Workers' Compensation provisions of the Labor Code that I will comply forthwith with the provisions of Labor Code Section 3700, et seq., and understand that, if I do not comply, the permit shall be deemed revoked.

V. I certify as the owner (or the agent of the owner) that in the performance of the work for which this permit is issued I have engaged \_\_\_\_\_ contractor. (Contractor must have on file, or submit certificate required by I or II above.)

Applicant's Signature L M Johnson

Date 7/2/80 Permit No. 405213

Address and location where work is to be performed \_\_\_\_\_

28-141 REV. 5/77

BUILDING PERMIT				DEPARTMENT OF BUILDING & SAFETY				HEADQUARTERS			
PERMIT NO. 405213				COUNTY OF RIVERSIDE				DST 2			
CONSTRUCTION ESTIMATE				ELECTRICAL FEES				PLUMBING FEES			
1ST FL.	SQ. FT. @	\$		UNITS							
2ND FL.	SQ. FT. @			MOBILEHOME SVC.				YARD SPKR SYSTEM			
POR.	SQ. FT. @			POWER OUTLET				BAR SINK			
GAR.	SQ. FT. @							ROOF DRAINS			
CAR P.	SQ. FT. @							DRAINAGE PIPING			
WALL	SQ. FT. @							DRINKING FOUNTAIN			
	SQ. FT. @							URINAL			
ESTIMATED CONSTRUCTION VALUATION \$								WATER PIPING			
NOTE: Not to be used as property tax valuation				SWIM POOL, PVT				FLOOR DRAIN			
MECHANICAL FEES				SWIM POOL, COMM				WATER SOFTENER			
VENT SYSTEM	FAN	EVAP. COOL	HOOD	SIGN				WASHER (AUTO)(DISH)			
APPLIANCE DRYER								GARBAGE DISPOSAL			
FURNACE	UNIT	WALL	FLOOR	IDLE METER				LAUNDRY TRAY			
SUSPENDED				TEMP USE PERMIT SVC				KITCHEN SINK			
AIR HANDLING UNIT				POLE, TEMP/PERM				WATER CLOSET			
ABSORPTION SYSTEM				AMPERES SERV ENT				LAVATORY			
COMPRESSOR	HP							SHOWER			
HEATING SYSTEM	FORCED		GRAVITY	SQ. FT. @ c				BATH TUB			
BOILER	B.T.U.			SQ. FT. @ c				WATER HEATER			
				SQ. FT. RESID @ 1/4c				SEWAGE DISPOSAL			
				SQ. FT. GAR @ 1/4c				HOUSE SEWER			
								GAS PIPING			
PERMIT FEE				PERMIT FEE				PERMIT FEE			
DBL.	TOTAL FEES	MOB. HM. FEE	MICRO FEE	MECH. FEE	PL. CK. FEE	CONST. FEE	ELECT. FEE	SMB. FEE	FEE	PLUMB. FEE	
	6.50									250	400
										6.50	

PERMIT NO. 405213	Job Address <u>23200 Temescal Cyn Rd</u>	Specialty <u>Hydro Conf</u>	Zip <u></u>	Owner <u>Hydro Conf</u>
Community <u>Corona</u>	Valuation <u>\$</u>	Date <u>7/2/80</u>	Dist. <u>2</u>	Off. <u>R</u>
Use of Permit <u>Gas Line</u>	Parcel No. <u>283-160-008</u>	Use/Case No. <u>8</u>	Cl. By <u>CW</u>	
Legal Description <u>SEC 35 T4S R6W</u>	Set Backs	Lot Size		
Zone Restrictions <u>MRA</u>	Group	Type		
Final Date	Inspector	Unit		
Owner/Agent <u>L M JOHNSON</u>	Tel. <u>(714) 735-2420</u>	Zip <u></u>		
Address <u>23200 TEMESCAL CYN RD</u>	City <u>CORONA</u>	Zip <u></u>		
Contractor	Tel.	License		
Address	City	Zip		

THIS PERMIT SHALL BECOME VOID IF WORK IS NOT COMMENCED WITHIN 120 DAYS. CESSATION OF WORK FOR 120 DAYS SHALL ALSO CAUSE PERMIT TO BECOME VOID.

I HEREBY AGREE THAT ALL WORK IN CONNECTION WITH THIS PERMIT WILL BE DONE IN ACCORDANCE WITH THE LAWS OF RIVERSIDE COUNTY AND THE STATE OF CALIFORNIA.

I HEREBY CERTIFY THAT THE INDIVIDUAL WHO PREPARED THE PLANS AND SPECIFICATIONS HAS DONE SO IN ACCORDANCE WITH SECTION 5541 OF THE BUSINESS AND PROFESSIONS CODE OF THE STATE OF CALIFORNIA.



**BUILDING PERMIT**

PERMIT NO.

**405213**

**DEPARTMENT OF BUILDING & SAFETY  
COUNTY OF RIVERSIDE**

FIELD

DIST

**2**

CONSTRUCTION ESTIMATE				NO.	ELECTRICAL FEES	NO.	PLUMBING FEES			
1ST FL.	SQ. FT. @	\$			UNITS					
2ND FL.	SQ. FT. @						YARD SPKLR SYSTEM			
POR.	SQ. FT. @				MOBILEHOME SVC.		BAR SINK			
GAR.	SQ. FT. @				POWER OUTLET		ROOF DRAINS			
CAR P.	SQ. FT. @						DRAINAGE PIPING			
WALL	SQ. FT. @						DRINKING FOUNTAIN			
	SQ. FT. @						URINAL			
ESTIMATED CONSTRUCTION VALUATION				\$			WATER PIPING			
NOTE: Not to be used as property tax valuation					SWIM POOL, PVT		FLOOR DRAIN			
<b>MECHANICAL FEES</b>					SWIM POOL, COMM		WATER SOFTENER			
VENT SYSTEM	FAN	EVAP. COOL.	HOOD		SIGN		WASHER (AUTO)(DISH)			
APPLIANCE							GARBAGE DISPOSAL			
DRYER							LAUNDRY TRAY			
FURNACE	UNIT	WALL	FLOOR	SUSPENDED			KITCHEN SINK			
AIR HANDLING UNIT					IDLE METER		WATER CLOSET			
ABSORPTION SYSTEM					TEMP USE PERMIT SVC		LAVATORY			
COMPRESSOR					POLE, TEMP/PERM		SHOWER			
HEATING SYSTEM					AMPERES SERV ENT		BATH TUB			
BOILER					SQ. FT. @	¢	WATER HEATER			
					SQ. FT. @	¢	SEWAGE DISPOSAL			
					SQ. FT. RESID @	1 1/2¢	HOUSE SEWER			
					SQ. FT. GAR @	1/4¢	GAS PIPING			
PERMIT FEE					PERMIT FEE		PERMIT FEE			
DBL.	TOTAL FEES	MOB. HLM. FEE	MICRO FEE	MECH FEE	PL. CK. FEE	CONST. FEE	ELECT FEE	SWM FEE	FEE	PLUMB FEE
	650									250 400 650

PERMIT NO. **405213**

Job Address: **23200 Jamescal Canyon** Space Zip: **Hydrex Corp**

Community: **ARROWNA** Valuation: \$ **7/2/80** Date: **2 R** Dist. City: **CA** F.C.C.

Use of Permit: **GASLINE** Parcel No: **283-160-000** Use/Case No: **CW**

Legal Description: **SEC 35 T45 R6W** Zone Restrictions: **M R A** Group: **1** Type: **1**

Hand Amt.: \$ **650** Plan No: **7-3-80** Plan Checker: **W...** Final Date: **7-3-80** Inspector: **W...** Unit: **1**

Const Lender: \_\_\_\_\_ Branch: \_\_\_\_\_ Supplemental Permit Numbers: \_\_\_\_\_

Address: \_\_\_\_\_ City: \_\_\_\_\_ Zip: \_\_\_\_\_

Owner/Agent: **X...** Tel: \_\_\_\_\_ Zip: \_\_\_\_\_

Address: **23200 Jamescal Canyon Rd** City: \_\_\_\_\_ Zip: \_\_\_\_\_

Contractor: \_\_\_\_\_ Tel: \_\_\_\_\_ License# \_\_\_\_\_

Address: \_\_\_\_\_ City: \_\_\_\_\_ Zip: \_\_\_\_\_

M.O.  N.C.  Cash  Check

Received by: **[Signature]**

Traces required: **[Signature]**

Sewage System: \_\_\_\_\_

Sewer District: **F**

THIS PERMIT SHALL BECOME VOID IF WORK IS NOT COMMENCED WITHIN 120 DAYS CESSATION OF WORK FOR 120 DAYS SHALL ALSO CAUSE PERMIT TO BECOME VOID

I HEREBY AGREE THAT ALL WORK IN CONNECTION WITH THIS PERMIT WILL BE DONE IN ACCORDANCE WITH THE LAWS OF RIVERSIDE COUNTY AND THE STATE OF CALIFORNIA.

I HEREBY CERTIFY THAT THE INDIVIDUAL WHO PREPARED THE PLANS AND SPECIFICATIONS HAS DONE SO IN ACCORDANCE WITH SECTION 5541 OF THE BUSINESS AND PROFESSIONS CODE OF THE STATE OF CALIFORNIA

verified by: \_\_\_\_\_



DEPARTMENT OF BUILDING AND SAFETY  
COUNTY OF RIVERSIDE

APPLICATION CERTIFICATE  
PERMIT # \_\_\_\_\_

Effective July 1, 1980, Chapter 1301, Section 19825 of the Health and Safety Code requires the execution of the following applicable declarations prior to the issuance of a building permit. Please print or type and sign below.

LICENSED CONTRACTORS DECLARATION

I hereby affirm that I am licensed under provisions of Chapter 9 (commencing with Section 7000) of Division 3 of the Business and Professions Code and my license is in full force and effect.

License Class \_\_\_\_\_ License No. \_\_\_\_\_  
Date \_\_\_\_\_ Contractor \_\_\_\_\_

OWNER-BUILDER DECLARATION

I hereby affirm that I am exempt from the Contractor's License Law for the following reasons:

I, as owner of the property, or my employees with wages as their sole compensation, will do the work, and the structure is not intended or offered for sale. If I sell within one year of completion, I understand I will have the burden of proving I did not build or improve for the purpose of sale (Sec. 7031.5, B.&P.C.).

I, as owner of the property, am exclusively contracting with licensed contractors to construct the project (Sec. 7044, B.&P.C.).

I am exempt under Section \_\_\_\_\_, B.&P.C. for this reason:  
\_\_\_\_\_

Date 7-2-80 Owner J.M. Johnson for Hydro Conduit Corp

WORKERS' COMPENSATION DECLARATION

I hereby affirm that I have a certificate of consent to self-insure, or a Certificate of Workers' Compensation Insurance, or a certified copy thereof (Sec. 3800, Lab. Code).

Policy No. \_\_\_\_\_ Insurance Company \_\_\_\_\_

Certified copy is hereby furnished.

Certified copy is filed with the County of Riverside, Department of Building and Safety.

Date 7-2-80 Applicant J.M. Johnson



CERTIFICATE OF EXEMPTION FROM WORKERS' COMPENSATION INSURANCE

(This section need not be completed if permit is for \$100.00 or less.)

I certify that in the performance of the work for which this permit is issued, I shall not employ any person in any manner so as to become subject to the Workers' Compensation laws of California. I further understand that if after making this Certificate of Exemption, I should become subject to the Workers' Compensation provisions of the labor code, I must forthwith comply with such provisions or this permit shall be deemed revoked.

Date \_\_\_\_\_ Applicant \_\_\_\_\_

CONSTRUCTION LENDING AGENCY

I hereby affirm that there is a construction lending agency for the performance of the work for which this permit is issued (Sec. 3097, Civ. Code).

Lender's Name \_\_\_\_\_

Lender's Address \_\_\_\_\_

DIVISION OF INDUSTRIAL SAFETY PERMIT CERTIFICATION



I hereby certify that no excavation five (5) or more feet in depth into which a person is required to descend, will be made in connection with work authorized by this permit, and that no building, structure, scaffolding, falsework, or demolition or dismantling thereof, will be more than thirty-six (36) feet high.



As owner-builder, I will not employ anyone to do work which would require a permit from the Division of Industrial Safety, as noted above, unless such person has a permit to do such work from that division.



Division of Industrial Safety Permit No. \_\_\_\_\_

Date 7-2-80 Applicant L M Johnson

CERTIFICATE OF COMPLIANCE AND AUTHORIZATION OF ENTRY

I certify I have read this application and state that the information given is correct. I agree to comply with all state laws and county ordinances relating to building construction, and authorize a representative of the County of Riverside, Department of Building and Safety to enter upon the property for which I have applied for this permit for the purpose of making inspections.

L M Johnson  
Signature of Applicant/Agent

7-2-80  
Date

L M JOHNSON  
Print Applicant/Agent Name

DEPARTMENT OF BUILDING AND SAFETY  
COUNTY OF RIVERSIDE

An 'owner builder' building permit has been applied for in your name and bearing your signature.

Please complete and return this information in the envelope provided at your earliest opportunity to avoid unnecessary delay in processing and issuing your building permit. No building permit will be issued until this verification is received.

1. I personally plan to provide the major labor and materials for construction of the proposed property improvement (yes or no) yes
2. I (have/have not) have signed an application for building permit for the proposed work.
3. I have contracted with the following person (firm) to provide the proposed construction:

Name \_\_\_\_\_ Phone \_\_\_\_\_  
Address \_\_\_\_\_ City \_\_\_\_\_  
Contractors License No. \_\_\_\_\_

4. I plan to provide portions of the work, but I have hired the following person to coordinate, supervise, and provide the major work:

Name \_\_\_\_\_ Phone \_\_\_\_\_  
Address \_\_\_\_\_ City \_\_\_\_\_  
Contractors License No. \_\_\_\_\_

5. I will provide some of the work but I have contracted (hired) the following persons to provide the work indicated:

Name	Address	Phone	Type of Work

Jim Johnson for HydroConduit Corp  
Signature Property Owner

7-2-80  
Date

**NOTICE: THIS IS NOT A BUILDING PERMIT**  
**APPLICATION TO CONSTRUCT**  
**DEPARTMENT OF BUILDING AND SAFETY**  
**COUNTY OF RIVERSIDE**

DISTRICT #2  
 Permit No 405213

<b>OWNER</b>	Owner <u>HYDRO CONDUCOR CORP</u> Architect _____	Contractor _____
	Address <u>23200 TEMESCAL CYN RD</u> Address _____	Address _____
	City <u>CORONA</u> City _____	City _____
	Phone <u>735-2920</u> Phone _____	Phone _____

I (we) the undersigned, hereby certify and acknowledge that I (we) have read the application and agree that if Curb and Gutter, and Paving, and/or Dedication of right of way is required by the County of Riverside, the Riverside County Department of Building and Safety shall not make a Final Inspection until said requirements have been met. I am also aware that no work is to be done within the County R/W without an encroachment permit.

NOW, therefore, it is agreed that I (we) will not occupy said property and will not cause said property to be occupied until I (we) have complied with all laws of the County of Riverside and the State of California governing said property.

DATE July 2, 1980 SIGNATURE OF OWNER AND/OR AGENT [Signature]

Approval by Signature from the Following Departments Listed Below  
 Must Be Obtained Prior to the Issuing of a Construction Permit.

<b>LAND USE DIVISION BUILDING AND SAFETY</b>	JOB ADDRESS <u>23200 TEMESCAL CYN RD</u>   SPACE NO. _____	USE OF STRUCTURE
	LEGAL DESCRIPTION OF PROPERTY <u>SEC 35 T45 R6W</u>	SINGLE FAMILY <input checked="" type="checkbox"/> DUPLEX <input type="checkbox"/>
	COMMUNITY <u>CORONA</u>	APARTMENTS <input type="checkbox"/> AGRIC. <input type="checkbox"/>
	NO. OF SUBMITTED PLANS _____	COMMERCIAL <input type="checkbox"/> INDUSTRIAL <input checked="" type="checkbox"/>
	CASE NO. _____	ALTERATIONS <input type="checkbox"/>
	NO. OF PARKING SPACES REQUIRED _____	USE OF PERMIT <u>INSTALL GAS LINE</u>
	ZONE <u>MRA</u> SETBACKS: FRONT _____ SIDE _____ REAR _____	
	GRADING PERMIT REQUIRED? YES <input type="checkbox"/> NO <input type="checkbox"/>	
	SETBACK ORDINANCE # _____ OF _____ FEET REQUIRED ON _____ STREET	
	DATE <u>7-2-80</u> SIGNATURE OF LAND USE OFFICIAL <u>[Signature]</u>	

<b>ROAD DEPARTMENT</b>	DEDICATION REQUIRED: YES <input type="checkbox"/> NO <input type="checkbox"/> NO. OF FEET _____
	CURB AND GUTTER REQUIRED: YES <input type="checkbox"/> NO <input type="checkbox"/> _____ STREET
	CAN CURB AND GUTTER FEASIBLY BE INSTALLED? YES <input type="checkbox"/> NO <input type="checkbox"/>
	HAS AN ACCEPTABLE APPLICATION BEEN MADE FOR ENCROACHMENT PERMIT FOR DRIVEWAY AND STREET IMPROVEMENT? YES <input type="checkbox"/> NO <input type="checkbox"/>
DATE _____ SIGNATURE OF ROAD DEPT. OFFICIAL _____	

<b>HEALTH DEPT.</b>	SWIMMING POOLS PUBLIC _____
	SEWAGE DISPOSAL _____
	FOOD ESTABLISHMENT _____

<b>OTHER DEPARTMENTS</b>	WATER POLLUTION _____	REMARKS _____
	FLOOD CONTROL _____	
	AIR POLLUTION _____	
	DIV OF HWY _____	
		YOUR PROPERTY MAY BE SUBJECT TO FLOOD. RIVERSIDE COUNTY ASSUMES NO RESPONSIBILITY IN EVENT OF FLOOD.





DEPARTMENT OF BUILDING & SAFETY  
COUNTY OF RIVERSIDE

FIELD ✓

CONSTRUCTION ESTIMATE		ELECTRICAL FEES		PLUMBING FEES	
NO.	DESCRIPTION	NO.	DESCRIPTION	NO.	DESCRIPTION
1	3d. FL. 0				
2	3d. FL. 0				
3	3d. FL. 0				
4	3d. FL. 0				
5	3d. FL. 0				
6	3d. FL. 0				
7	3d. FL. 0				
8	3d. FL. 0				
9	3d. FL. 0				
10	3d. FL. 0				
11	3d. FL. 0				
12	3d. FL. 0				
13	3d. FL. 0				
14	3d. FL. 0				
15	3d. FL. 0				
16	3d. FL. 0				
17	3d. FL. 0				
18	3d. FL. 0				
19	3d. FL. 0				
20	3d. FL. 0				
21	3d. FL. 0				
22	3d. FL. 0				
23	3d. FL. 0				
24	3d. FL. 0				
25	3d. FL. 0				
26	3d. FL. 0				
27	3d. FL. 0				
28	3d. FL. 0				
29	3d. FL. 0				
30	3d. FL. 0				
31	3d. FL. 0				
32	3d. FL. 0				
33	3d. FL. 0				
34	3d. FL. 0				
35	3d. FL. 0				
36	3d. FL. 0				
37	3d. FL. 0				
38	3d. FL. 0				
39	3d. FL. 0				
40	3d. FL. 0				
41	3d. FL. 0				
42	3d. FL. 0				
43	3d. FL. 0				
44	3d. FL. 0				
45	3d. FL. 0				
46	3d. FL. 0				
47	3d. FL. 0				
48	3d. FL. 0				
49	3d. FL. 0				
50	3d. FL. 0				
51	3d. FL. 0				
52	3d. FL. 0				
53	3d. FL. 0				
54	3d. FL. 0				
55	3d. FL. 0				
56	3d. FL. 0				
57	3d. FL. 0				
58	3d. FL. 0				
59	3d. FL. 0				
60	3d. FL. 0				
61	3d. FL. 0				
62	3d. FL. 0				
63	3d. FL. 0				
64	3d. FL. 0				
65	3d. FL. 0				
66	3d. FL. 0				
67	3d. FL. 0				
68	3d. FL. 0				
69	3d. FL. 0				
70	3d. FL. 0				
71	3d. FL. 0				
72	3d. FL. 0				
73	3d. FL. 0				
74	3d. FL. 0				
75	3d. FL. 0				
76	3d. FL. 0				
77	3d. FL. 0				
78	3d. FL. 0				
79	3d. FL. 0				
80	3d. FL. 0				
81	3d. FL. 0				
82	3d. FL. 0				
83	3d. FL. 0				
84	3d. FL. 0				
85	3d. FL. 0				
86	3d. FL. 0				
87	3d. FL. 0				
88	3d. FL. 0				
89	3d. FL. 0				
90	3d. FL. 0				
91	3d. FL. 0				
92	3d. FL. 0				
93	3d. FL. 0				
94	3d. FL. 0				
95	3d. FL. 0				
96	3d. FL. 0				
97	3d. FL. 0				
98	3d. FL. 0				
99	3d. FL. 0				
100	3d. FL. 0				

ESTIMATED VALUATION \$ 500

70 WIRE BULBS # 50

9 OUTLETS

200

154930	PERM. FEE	CONSTR. FEE	ELECT. FEE	PLUMB. FEE	TOTAL FEE	PLAN CHECKER
			34.80		34.80	

**BUILDING INFORMATION**

WOOD: [ ] CONCRETE: [ ] FIREPLACE: [ ]  
 CONCRETE: [ ] PIER: [ ] MEMBRANE: [ ]  
 BLOCK: [ ] FRAM: [ ] BRICK: [ ] METAL: [ ] OTHER: [ ]  
 PLASTER: [ ] DRY WALL: [ ] ROOF COVERING: [ ] BD. RMS: [ ]

ZONING CHECKED BY: B.N.  
 PERMIT USE NO.:

PLAN CHECK FEE: \$  
 MECHANICAL FEE: \$  
 CONSTRUCTION FEE: \$  
 ELECTRICAL FEE: \$ 34.80  
 PLUMBING FEE: \$  
**TOTAL FEE: \$ 34.80**

CASH: [ ] CHECK: [ ] M.O.: [ ] N.C.: [ ]

RECEIVED BY: [Signature]  
 PLAN FILE: [ ]  
 WATER VOLUME SEPTIC TANK: [ ] GAL. LEACH LINE: [ ] SO. FT. SEEPAGE PIT: [ ] GAL.

**JOB ADDRESS**  
33200 TEMESCAL

**OWNER**  
HYUNDAI CONCRETE

**USE OF BUILDING**  
GENERAL AREA LIGHTING

**DATE**  
11-24-87

**COMMUNITY**  
ELCERRITO

**DISTRICT**  
A

**P.C.**  
35

**LOTS**  
2

**VALUATION**  
500

**PERMIT NUMBER**  
154930

**LEGAL DESCRIPTION**  
FOR SEC 35 T4S R10W

**FINALE DATE**  
4/3/89

**INSPECTOR**  
[Signature]

**GROUP**  
[ ]

**TYPE**  
[ ]

**BOND**  
\$

**BOND CASH**  
[ ]

**RELEASE BOND**  
[ ]

**LICENSE TYPE**  
[ ]

In accordance with Sec. 302-D of the Uniform Building Code, this permit shall expire if work is not commenced within 60 days. If work is suspended or abandoned for a period of 120 days, this permit shall automatically become null and void.

This permit is issued, and shall continue in effect, pursuant to the terms and conditions of Sec. 3800 of the Business and Professions Code and as a condition of the issuance hereof the following certificate is executed.


**OWNER-BUILDER**  
I hereby certify that in performance of the work for which this permit is issued I shall not employ any person in any manner whatsoever as to become subject to the Workmen's Compensation Laws of the State of California.  
 Owner: [Signature]  
 Address: [ ]  
 Telephone: [ ]

**CONTRACTOR**  
I hereby certify that in performance of the work for which this permit is issued I have complied with Title 8, Article 3, Sec. 3800 of the Labor Code, and a certificate or certified copy is on file with the Riverside County Building Department.  
 Contractor: [Signature]  
 Address: [ ]  
 Tel.: [ ]

LETTER [ ] FILE [ ]

NO.	OPERATION	DATE	INSPECTOR	NO.	OPERATION	DATE	INSPECTOR
<b>BUILDING APPROVALS</b>				<b>MECHANICAL APPROVALS</b>			
1	Set Back			33	Ovens		
2	FTCS & FRMS			34	Plenums & Ducts		
3	Steel			35	Furnace Compart.		
4	Casement Windows			36	Inlets & Outlets		
5	Roof Deck			37	Comb. & Ret. Air		
6	Roof Deck			38	Compressor		
7	Finishing			39	Appl. Clearance		
8	Vents			40	Final		
9	Garage Fire Wall						
10	Fireplace F/L <input type="checkbox"/> T/O <input type="checkbox"/>						
11	Exterior Lath						
12	Interior Lath						
13	Exterior Grade						
14	Final						
<b>PLUMBING APPROVALS</b>				<b>PROGRESS CHECKS</b>			
15	Ground Plumb						
16	Water Piping						
17	Rough Plumb						
18	Vents						
19	Sewer Disposal						
20	Casement						
21	Water Heater						
22	Water Softener						
23	Water Service						
24	Gas Test						
25	Final						
<b>ELECTRICAL APPROVALS</b>				<b>SEWER DISPOSAL LOCATION</b>			
26	Power Pole						
27	Conduit	4-3-69	<i>J. [Signature]</i>				
28	Service Entrance						
29	Wiring	4-3-69	<i>J. [Signature]</i>				
30	Fixtures						
31	Service						
32	Final	4-3-69	<i>J. [Signature]</i>				

70% complete 11-10-68  
*[Signature]*



INSIDE     OUTSIDE     KEY

DEPARTMENT OF BUILDING AND SAFETY  
COUNTY OF RIVERSIDE

Field

GRADING ORDINANCE NO. 489

Permit shall be valid for a period not to exceed one (1) year.

Items Required for Permit:

Received    Checked

1. Existing Grading Plan (Sec. 2C1)
2. Final Grade Plan (Sec. 2C1)
3. Soils Engineer's Written Report (Sec. 2C3)
4. Geologist's Report (when required) (Sec. 2C3)
5. Other \_\_\_\_\_

<input checked="" type="checkbox"/>	<input type="checkbox"/>
<input type="checkbox"/>	<input type="checkbox"/>
<input checked="" type="checkbox"/>	<input type="checkbox"/>
<input type="checkbox"/>	<input type="checkbox"/>
<input type="checkbox"/>	<input type="checkbox"/>

Special Conditions:

1. Time of Commencement \_\_\_\_\_
2. Time of Completion \_\_\_\_\_
3. Working Hours \_\_\_\_\_
4. Working Days \_\_\_\_\_
5. Other \_\_\_\_\_

The permittee agrees to save, indemnify and hold harmless the County of Riverside, its agents and employees, from all liability and claims for damage by reason of injury to or death of any person, or damage to property, from any cause whatsoever connected with the work covered by this permit, and further agrees to defend the County and its representatives in any claim arising out of or as a result of the work done under this permit.

FILING FEE:		Owner	Date Issued	Expiration Date
1000 cu. yds. or less	\$ 15.00	HYDRO-CONDUIT CORP.	1-3-67	1-3-68
\$1.00 per add'l 1000 cu. yds. or fraction		Job Location		
		114 114 <sup>th</sup> ST. 114 <sup>th</sup> ST. 114 <sup>th</sup> ST.		
		Legal Description		
		114 <sup>th</sup> ST. 114 <sup>th</sup> ST. 114 <sup>th</sup> ST.		
Cash	Check	M.O.	N.C.	Community
Received by	Date			School District
K. B. WOOD	1-3-67			Permit Number
Remarks:				G 00380
1. SOIL REPORT TO BE REVIEWED BY CALIF. ENGINEER		Cut	Fill	Separate Site
2. FINAL CONTOUR MAP		100,000	100,000	Plan File No.
Dist.	Code Area	Zone	No. Cu. Yds.	Office
			100,000	Sup. to Permit
Engr. Final	Soil Engr. Final	By		
Engineer		License #		
J. R. ANDERSON				

This permit shall become void if work is not commenced within 180 days. Cessation of work for 90 days shall also cause permit to become void.

I hereby agree that all work in connection with this permit will be done in accordance with the laws of Riverside County and the State of California. I also agree to carry compensation insurance upon my employees. Compliance with laws of the State of California covering Contractors is also guaranteed.

Owner	HYDRO-CONDUIT CORP.	Contractor	STEWART-KRUEGER
Mailing Add.	P.O. Box 5885 Terminal	Mailing Add.	660 LAMAR ST.
Post Office	ANNEA - DENVER, COLO.	Post Office	DENVER COLO. 80217
Tel.	By	Tel.	222-424 Harry B. Casmer

DEPARTMENT OF BUILDING AND SAFETY  
COUNTY OF RIVERSIDE

Field

GRADING ORDINANCE NO. 489

Permit shall be valid for a period not to exceed one (1) year.

Items Required for Permit:

1. Existing Grading Plan (Sec. 2C1)
2. Final Grade Plan (Sec. 2C1)
3. Soils Engineer's Written Report (Sec. 2C3)
4. Geologist's Report (when required) (Sec. 2C3)
5. Other

Received	Checked
<input checked="" type="checkbox"/>	<input type="checkbox"/>
<input checked="" type="checkbox"/>	<input type="checkbox"/>
<input checked="" type="checkbox"/>	<input type="checkbox"/>
<input type="checkbox"/>	<input type="checkbox"/>
<input type="checkbox"/>	<input type="checkbox"/>

Special Conditions:

1. Time of Commencement \_\_\_\_\_
2. Time of Completion \_\_\_\_\_
3. Working Hours \_\_\_\_\_
4. Working Days \_\_\_\_\_
5. Other \_\_\_\_\_

The permittee agrees to save, indemnify and hold harmless the County of Riverside, its agents and employees, from all liability and claims for damage by reason of injury to or death of any person, or damage to property, from any cause whatsoever connected with the work covered by this permit, and further agrees to defend the County and its representatives in any claim arising out of or as a result of the work done under this permit.

FILING FEE:		Owner		Date Issued		Expiration Date	
1000 cu. yds. or less	\$ 15.00	HYDRO-CONDUIT CORP.		1-3-67		1-3-68	
\$1.00 per add'l 1000 cu. yds. or fraction		Job Location					
		114 <sup>th</sup> ST. 1000 TEMESCAL CUN. ROAD					
		Legal Description					
		FOR SEC. 35 TR. 5 R. 6 W.					
Cash	Check	M.O.	N.C.	Community		School District	
Received by	Date			Merritt		Permit Number	
K. R. HUDSON	1-3-67					G 00380	
Remarks:		Cut		Fill		Separate Site	
SOIL REPORT TO BE REVIEWED BY CALIF. ENGINEER		100,000		100,000			
- FINAL CONTOUR MAP		Dist.		Code Area		Zone	
		N				No. Cu. Yds.	
						20,000	
		Engr. Final		Soil Engr. Final		By	
		Engineer		License #			
		C. R. HUDSON					

This permit shall become void if work is not commenced within 180 days. Cessation of work for 90 days shall also cause permit to become void.

I hereby agree that all work in connection with this permit will be done in accordance with the laws of Riverside County and the State of California. I also agree to carry compensation insurance upon my employees. Compliance with laws of the State of California covering Contractors is also guaranteed.

Owner	HYDRO-CONDUIT CORP.	Contractor	STEWART-KOBER
Mailing Add	P.O. BOX 5885 TERMINAL	Mailing Add	660 CANNON ST.
Post Office	ANNEY-DENVER, COLO.	Post Office	DENVER, COLO.
Tel.	21st NATE BANK BLDG	Tel.	222-1234
By		By	Harry B. Coomes

THIS COPY SHALL BE PLACED IN A CONSPICUOUS PLACE ON THE SITE.

DO NOT CONTINUE ANY WORK UNTIL EACH STEP HAS BEEN APPROVED AND SIGNED BY THE ENGINEER.

REQUIREMENTS

	<u>Date</u>	<u>Signature</u>
1. Wood, roots and debris have been removed. (Sec. 5A1)	10-13-67	Larry R. Lawrence
2. Surface plowed, scarified, leveled and compacted to a depth of six (6) inches. (Sec. 5A2)	10-13-67	Larry R. Lawrence
3. When necessary, steps or benches have been cut. (Sec. 5A3)	None	
4. Lumps in fill less than six (6) inches in dimension, and free of debris. (Sec. 5B)	11-8-67	Larry R. Lawrence
5. Intermediate field density tests made. (Sec. 5C)	11-15-67	Larry R. Lawrence
6. Fills were made during favorable weather conditions. (Sec. 5D)	11-15-67	Larry R. Lawrence

DEPARTMENT OF BUILDING AND SAFETY  
COUNTY OF RIVERSIDE

Headquarters

GRADING ORDINANCE NO. 489

Permit shall be valid for a period not to exceed one (1) year.

Items Required for Permit:

1. Existing Grading Plan (Sec. 2C1)
2. Final Grade Plan (Sec. 2C1)
3. Soils Engineer's Written Report (Sec. 2C3)
4. Geologist's Report (when required) (Sec. 2C3)
5. Other \_\_\_\_\_

Received    Checked

<input type="checkbox"/>	<input type="checkbox"/>
<input type="checkbox"/>	<input type="checkbox"/>
<input type="checkbox"/>	<input type="checkbox"/>
<input type="checkbox"/>	<input type="checkbox"/>
<input type="checkbox"/>	<input type="checkbox"/>

Special Conditions:

1. Time of Commencement: \_\_\_\_\_
2. Time of Completion \_\_\_\_\_
3. Working Hours \_\_\_\_\_
4. Working Days \_\_\_\_\_
5. Other \_\_\_\_\_

SEP-12-67 130005 0 3000389 11 SAL 50.00

The permittee agrees to save, indemnify and hold harmless the County of Riverside, its agents and employees, from all liability and claims for damage by reason of injury to or death of any person, or damage to property, from any cause whatsoever connected with the work covered by this permit, and further agrees to defend the County and its representatives in any claim arising out of or as a result of the work done under this permit.

<b>FILING FEE:</b>		Owner	Date Issued	Expiration Date
1000 cu. yds. or less	\$ 15.00	HYDRO-CONDUIT CORP.	9-11-67	9-11-68
\$1.00 per add'l 1000 cu. yds. or fraction	35.00	Job Location	23200 TEMESCAL CYN ROAD	
	50.00	Legal Description	POR SEC 35 T4S, R6W	
Cash	Check	M.O.	N.C.	Community
	<input checked="" type="checkbox"/>			School District
Received by	Date		Permit Number	
<i>[Signature]</i>	9-11-67		G 00389	
Remarks:	Cut	Fill	Separate Site	Plan File No.
	<del>35,000</del> 35,000	35,000		
	Dist.	Code Area	Zone	No. Cu. Yds.
	H			36,000
	Engr. Final	Soil Engr. Final	By	Sup. to Permit
	Engineer	License #		

This permit shall become void if work is not commenced within 180 days. Cessation of work for 90 days shall also cause permit to become void.

I hereby agree that all work in connection with this permit will be done in accordance with the laws of Riverside County and the State of California. I also agree to carry compensation insurance upon my employees. Compliance with laws of the State of California covering Contractors is also guaranteed.

Owner <i>W. J. Beady Hydro Conduit</i>	Contractor <i>STANIS-ROGER</i>
Mailing Add. <i>P.O. Box 5885 Terminal</i>	Mailing Add. <i>660 Bannock St.</i>
Post Office <i>ANUSA-DENVER, Colo</i>	Post Office <i>DENVER Colo 80217</i>
Tel. <i>21st N. 11th St. W. 1st</i>	Tel. <i>222-8489</i> By <i>Jerry Bloomer</i>



DEPARTMENT OF BUILDING AND SAFETY  
COUNTY OF RIVERSIDE

Headquarters

GRADING ORDINANCE NO. 489

Permit shall be valid for a period not to exceed one (1) year.

Items Required for Permit:

Received Checked

1. Existing Grading Plan (Sec. 2C1)
2. Final Grade Plan (Sec. 2C1)
3. Soils Engineer's Written Report (Sec. 2C3)
4. Geologist's Report (when required) (Sec. 2C3)
5. Other

<input type="checkbox"/>	<input type="checkbox"/>
<input type="checkbox"/>	<input type="checkbox"/>
<input type="checkbox"/>	<input type="checkbox"/>
<input type="checkbox"/>	<input type="checkbox"/>
<input type="checkbox"/>	<input type="checkbox"/>

Special Conditions:

NOV-15-67 131900 300397 11 SAL 64.00

1. Time of Commencement 11-9-67
2. Time of Completion 12-1-67
3. Working Hours
4. Working Days
5. Other

The permittee agrees to save, indemnify and hold harmless the County of Riverside, its agents and employees, from all liability and claims for damage by reason of injury to or death of any person, or damage to property, from any cause whatsoever connected with the work covered by this permit, and further agrees to defend the County and its representatives in any claim arising out of or as a result of the work done under this permit.

FILING FEE:		Owner	Date Issued	Expiration Date
1000 cu. yds. or less	\$15.00	Hydro Conduit Corp.	11-9-67	11-9-68
\$1.00 per add'l 1000 cu. yds. or fraction	49.00	Job Location	23200 Temescal	
	64.00	Legal Description	Sec 35 T4S R0E	
Cash	Check	M.O.	N.C.	Community
Received by	Date		El Cerrito	School District
RAIRIGH	11-9-67		Cut	Fill
Remarks:	50 000		Separate Site	Permit Number
	Dist:	Code Area	Zone	No. Cu. Yds.
	N			Office
	Engr. Final	Soil Engr. Final	By	
	Engineer	Pioneer Testing Lab		License #
				Plan File No.

This permit shall become void if work is not commenced within 180 days. Cessation of work for 90 days shall also cause permit to become void.

I hereby agree that all work in connection with this permit will be done in accordance with the laws of Riverside County and the State of California. I also agree to carry compensation insurance upon my employees. Compliance with laws of the State of California covering Contractors is also guaranteed.

Owner <u>Stearns Rose Corp.</u> <u>BY W.H. Homley</u>	Contractor
Mailing Add. <u>PO Box 5749</u>	Mailing Add.
Post Office <u>CA 92512 Calif.</u>	Post Office
Tel. <u>735-5249</u> By <u>W.H. Homley</u>	Tel. By



DEPARTMENT OF BUILDING & SAFETY  
COUNTY OF RIVERSIDE

GRADING PERMIT

(White) HEADQUARTERS  
(Pink) APPLICANT  
(Blue) COUNTER  
(Candy) DISTRICT OFFICE  
(Green) AUDIT

PERMIT NUMBER

G- 01264

SUPP. TO PERMIT

G-01265

PLAN CHECK FEE \$ 10.00

GRADING PERMIT FEE \$

TOTAL FEES \$ 10.00

CASH  CHECK  M.D. H.C.

RECEIVED BY: Konkle

INFORMATION

JOB ADDRESS 23-200 TEMESCAL CYN RD. OWNER HYDRO CONDUIT CORP.

COMMUNITY GLEN AVY DIST. N OFFICE Z DATE ISSUED 10-13-72 EXPIRATION DATE

LEGAL DESCRIPTION Por N W 1/4 SEC. 35 T1S R6W

CUT FILL NO. CUBIC YARDS 3,600.

BOND \$ BOND CASH PLAN CHECKER PLAN FILE #

ENGINEER STERNIS-ROGER CORP LICENSE NO. FINAL DATE INSPECTOR

Woodward Clyde Shepard  
AND ASSOC

I HEREBY AGREE THAT ALL WORK IN CONNECTION WITH THIS PERMIT WILL BE DONE IN ACCORDANCE WITH THE LAWS OF RIVERSIDE COUNTY AND THE STATE OF CALIFORNIA. I ALSO AGREE TO CARRY COMPENSATION INSURANCE UPON MY EMPLOYEES. COMPLIANCE WITH LAWS OF THE STATE OF CALIFORNIA COVERING CONTRACTORS IS ALSO GUARANTEED.

OWNER Hydro Conduit Corp. CONTRACTOR

ADDRESS P. O. Box 939 ADDRESS

CITY Corona STATE Calif. CITY STATE

TEL. NO. 735-2420 TEL. NO. LICENSE NO.

DEPARTMENT OF BUILDING & SAFETY  
COUNTY OF RIVERSIDE

GRADING PERMIT

(White) HEADQUARTERS  
(Pink) APPLICANT  
(Blue) COUNTER  
(Candy) DISTRICT OFFICE  
(Green) AUDIT

PERMIT NUMBER

G- 01265

SUPP. TO PERMIT

G-01264

PLAN CHECK FEE	\$		JOB ADDRESS			OWNER		
			23-200 TEMESCAL CANYON RD.			HYDRO CONDUIT CORP.		
GRADING PERMIT FEE	\$	27.00	COMMUNITY	DIST.	OFFICE	DATE ISSUED	EXPIRATION DATE	
			GLEN IVY	N	Z	10-17-72		
TOTAL FEES	\$	27.00	LEGAL DESCRIPTION					NO. CUBIC YARDS
			Por NW 1/4 SEC. 35 T1S R6W					3,600
CASH			BOND \$	BOND	CASH	PLAN CHECKER	PLAN FILE #	
RECEIVED BY:			ENGINEER	LICENSE NO.	FINAL DATE	INSPECTOR		
<p>THIS PERMIT SHALL BECOME VOID IF WORK IS NOT COMMENCED WITHIN 60 DAYS. CESSATION OF WORK FOR 120 DAYS SHALL ALSO CAUSE PERMIT TO BECOME VOID.</p> <p>I HEREBY AGREE THAT ALL WORK IN CONNECTION WITH THIS PERMIT WILL BE DONE IN ACCORDANCE WITH THE LAWS OF RIVERSIDE COUNTY AND THE STATE OF CALIFORNIA. I ALSO AGREE TO CARRY COMPENSATION INSURANCE UPON MY EMPLOYEES. COMPLIANCE WITH LAWS OF THE STATE OF CALIFORNIA COVERING CONTRACTORS IS ALSO GUARANTEED.</p>								
RECEIVED BY: Konkle <i>[Signature]</i>			OWNER			CONTRACTOR		
INFORMATION			ADDRESS			ADDRESS		
			P. O. Box 939					
			CITY	STATE	CITY	STATE		
			Corona		Calif.			
			TEL. NO.	TEL. NO.		LICENSE NO.		
			735-2420					

01265

ENVIRONMENTAL ASSESSMENT

I. Background Information

1. Give a brief description of the proposed project.

Tract No. POK NW 1/4 SEC. 35 T45R6W

Refer to Application to Construct.

ADDING A CENTRIFUGALLY SPUN CONCRETE  
PIPE FACILITY TO AN EXISTING PRESTRESSED  
CONCRETE PIPE PLANT — GRADING ONLY  
23-200 TEMESCAL CYN. ROAD

2. Describe the project area, including distinguishing natural and man-made characteristics.

Refer to Application to Construct.

LOCATED WITHIN AN EXISTING CONCRETE  
PIPE PLANT AT 23200 TEMESCAL CANYON RD.,  
CORONA, CALIF. AREA HAS BEEN GRADED TO  
PRESENT CONDITION UNDER A PREVIOUS  
CONSTRUCTION CONTRACT. AREA OF NEW  
CONSTRUCTION IS CLEAR OF ALL NATURAL  
AND MAN MADE OBSTRUCTIONS.

07268

II. Assessment of Environmental Impact

	<u>Yes</u>	<u>No</u>
1. Could the project or use significantly change present uses of the project area?	_____	_____ ✓
2. Could the project affect the use of a recreational area or area of important aesthetic value?	_____	_____ ✓
3. Could the project affect the functioning of an established community?	_____	_____ ✓
4. Could the project result in the displacement of community residents?	_____	_____ ✓
5. Are any of the natural or man-made features in the project area unique, that is not found in other parts of the County, State, or nation?	_____	_____ ✓
6. Could the project significantly affect a historical or archaeological site or its setting?	_____	_____ ✓
7. Could the project significantly affect the potential use, extraction, or conservation of a scarce natural resource?	_____	_____ ✓
8. Does the project area serve as a habitat, food source, nesting place, source of water, etc. for rare or endangered wildlife or fish species?	_____	_____ ✓
9. Could the project significantly affect fish, wildlife, or plant life?	_____	_____ ✓
10. Are there any rare or endangered plant species in the project area?	_____	_____ ✓
11. Could the project change existing features of any of the region's desert areas?	_____	_____ ✓
12. Could the project result in the erosion of agricultural lands?	_____	_____ ✓
13. Could the project serve to encourage development of presently undeveloped areas or intensify development of already developed areas?	_____	_____ ✓
14. Will the project require a variance from established environmental standards (Air, water, noise, etc.), and/or adopted plans?	_____	_____ ✓
15. Will the project require certification, authorization or issuance of a permit by any local, State, or Federal environmental control agency?	_____	_____ ✓

01265

	<u>Yes</u>	<u>No</u>
16. Will the project require issuance of a special use permit by the County?	_____	_____✓
17. Will the project involve the application, use, or disposal of potentially hazardous materials?	_____	_____✓
18. Will the project involve construction of facilities in a flood plain?	_____	_____✓
19. Will the project involve construction of facilities on a slope of 25 percent or greater?	_____	_____✓
20. Will the project involve construction of facilities in the area of an active fault?	_____	_____✓
21. Could the project result in the generation of significant amounts of noise?	_____	_____✓
22. Could the project result in the generation of significant amounts of dust?	_____	_____✓
23. Will the project involve the burning of brush, trees, construction materials, etc.?	_____	_____✓
24. Could the project result in a significant change in the quality of any portion of the region's air or water resources?	_____	_____✓

01265

III. Statement of No Significant Environmental Effects

If you have answered yes to one or more of the questions in Section II, but still think the project will have no significant environmental effects, indicate your reasons below.

Oct 12, 1972  
J M Johnson

IV. Conclusions

Place a check in the appropriate box

- It has been determined that the project will not have significant environmental effects.
- It has been determined that the project could have significant environmental effects.

LAND USE DIVISION  
DEPT. OF BUILDING & SAFETY  
RIVERSIDE OFFICE

*Burt Harvey* 11-13-72  
**APPROVED**

**NOTICE: THIS IS NOT A BUILDING PERMIT**  
**APPLICATION TO CONSTRUCT**  
**DEPARTMENT OF BUILDING AND SAFETY**  
**COUNTY OF RIVERSIDE**

Dist. Office "R"  
 Permit No. 6-01265

OWNER	Owner <u>HYDRO CONDUIT CORP</u>	Architect _____	Contractor _____
	Address <u>PO Box 939</u>	Address _____	Address _____
	City <u>CORONA</u>	City _____	City _____
	Phone <u>735-2420</u>	Phone _____	Phone _____

I (we) the undersigned, hereby certify and acknowledge that I (we) have read the application and agree that if Curb and Gutter, and Paving, and/or Dedication of right of way is required by the County of Riverside, the Riverside County Department of Building and Safety shall not make a Final inspection until said requirements have been met. I am also aware that no work is to be done within the County R/W without an encroachment permit.

NOW, therefore, it is agreed that I (we) will not occupy said property and will not cause said property to be occupied until I (we) have complied with all laws of the County of Riverside and the State of California governing said property.

DATE Oct 11, 1972 SIGNATURE OF OWNER AND/OR AGENT [Signature]

Approval by Signature from the Following Departments Listed Below  
 Must Be Obtained Prior to the Issuing of a Construction Permit.

LAND USE DIVISION BUILDING AND SAFETY	LOCATION OF JOB <u>23-200 TEMESCAL CYN RD.</u>	USE OF STRUCTURE
	LEGAL DESCRIPTION OF PROPERTY <u>PER NW 1/4 SEC. 35 T45 R6W</u>	SINGLE FAMILY <input type="checkbox"/> DUPLEX <input type="checkbox"/>
	COMMUNITY <u>GLEN LBY AREA</u>	APARTMENTS <input type="checkbox"/> AGRIC. <input type="checkbox"/>
	NO. OF SUBMITTED PLANS <u>2</u>	COMMERCIAL <input type="checkbox"/> INDUSTRIAL <input checked="" type="checkbox"/>
	CASE NO. _____	ALTERATIONS <input type="checkbox"/>
	NO. OF PARKING SPACES REQUIRED _____	TYPE OF CONSTRUCTION <u>GRADING FOR</u>
	ZONE <u>M-3</u>	<u>MANUFACTURING AREA</u>
	SETBACKS <u>NA</u>	NO. OF BUILDINGS NOW EXISTING <u>SEVERAL</u>
	FRONT _____ SIDE _____ REAR _____	GRADING PERMIT REQUIRED YES <input checked="" type="checkbox"/> NO <input type="checkbox"/>
	DATE <u>10/11/72</u>	SETBACK ORDINANCE # <u>NO</u> OF _____ FEET REQUIRED ON _____ STREET

ROAD DEPARTMENT	DEDICATION REQUIRED: YES <input type="checkbox"/> NO <input type="checkbox"/> NO. OF FEET _____	B-10-499
	CURB AND GUTTER REQUIRED: YES <input type="checkbox"/> NO <input type="checkbox"/>	STREET _____
	THE ABOVE CONSTRUCTION? YES <input type="checkbox"/> NO <input type="checkbox"/>	
	CAN CURB AND GUTTER FEASIBLY BE INSTALLED? YES <input type="checkbox"/> NO <input type="checkbox"/>	
	HAS AN ACCEPTABLE APPLICATION BEEN MADE FOR ENCROACHMENT PERMIT FOR DRIVEWAY AND STREET IMPROVEMENT? YES <input checked="" type="checkbox"/> NO <input type="checkbox"/>	<u>[Signature]</u>

HEALTH DEPT.	SWIMMING POOLS PUBLIC <u>Public swimming installed for grading permit hearing only</u>
	SEWAGE DISPOSAL <u>10-13-72</u>
	FOOD ESTABLISHMENT _____

OTHER DEPARTMENTS	WATER POLLUTION _____	REMARKS <u>Environmental Report Filed</u> <u>YOUR PROPERTY MAY BE SUBJECT TO FLOOD. RIVERSIDE COUNTY ASSUMES NO RESPONSIBILITY IN EVENT OF FLOOD</u>
	FLOOD CONTROL _____	
	AIR POLLUTION _____	
	DIV OF HWY _____	
	_____	