



**Phase I Environmental Site
Assessment**

**Seaton Avenue and Perry Street
Perris, California 92570**

December 9, 2020

Prepared for:

Dedeaux Properties, LLC
1299 Ocean Avenue, 9th Floor
Santa Monica, CA 90401

Prepared by:

Stantec Consulting Services Inc.
735 East Carnegie Drive, Suite 280
San Bernardino, California 92408

Project No.: 185804970.200.0001

Sign-off Sheet and Signatures of Environmental Professionals

This Phase I Environmental Site Assessment, Seaton Avenue and Perry Street, Perris, California was prepared by Stantec Consulting Services Inc. ("Stantec") for Dedeaux Properties, LLC (the "Client"). The material in it reflects Stantec's professional judgment in light of the scope, schedule and other limitations stated in the document and in the Master Services Agreement between Stantec and the Client (the "MSA"). The opinions in the document are based on conditions and information existing at the time the document was published and do not consider any subsequent changes.

All information, conclusions, and recommendations provided by Stantec in this document regarding the Phase I ESA have been prepared under the supervision of and reviewed by the professionals whose signatures appear below.

I declare that, to the best of my professional knowledge and belief, I meet the definition of Environmental Professional as defined in § 312.10 of 40 CFR 312. I have the specific qualifications based on education, training, and experience to assess a property of the nature, history, and setting of the Property. I have developed and performed all the appropriate inquiries in conformance with the standards and practices set forth in 40 CFR Part 312.

Author:  _____

Jennifer Alvarado
Project Scientist

Quality Reviewer:  _____

Alicia Jansen
Associate Scientist

Independent Reviewer:  _____

Kyle Emerson, C.E.G., P.G.
Managing Principal Geologist



Table of Contents

ABBREVIATIONS	III
1.0 SUMMARY.....	1.1
2.0 INTRODUCTION.....	2.1
2.1 PROPERTY DESCRIPTION	2.2
2.2 SPECIAL TERMS, CONDITIONS, AND ADDITIONAL ASSUMPTIONS	2.2
2.3 EXCEPTIONS AND LIMITING CONDITIONS	2.3
2.4 PERSONNEL QUALIFICATIONS.....	2.4
3.0 USER-PROVIDED INFORMATION.....	3.1
4.0 RECORDS REVIEW	4.1
4.1 PHYSICAL SETTING	4.1
4.1.1 Property Topography and Surface Water Flow.....	4.1
4.1.2 Regional and Property Hydrogeology.....	4.2
4.2 FEDERAL, STATE AND TRIBAL ENVIRONMENTAL RECORDS.....	4.2
4.2.1 Listings for Property	4.2
4.2.2 Listings for Nearby Sites with Potential to Impact Property.....	4.3
4.3 LOCAL/REGIONAL ENVIRONMENTAL RECORDS	4.4
4.3.1 California Geologic Energy Management Division (CalGEM).....	4.4
4.3.2 California State Water Resources Control Board.....	4.4
4.3.3 Local Environmental Department	4.4
4.3.4 Department of Toxic Substances Control	4.5
4.4 HISTORICAL RECORDS REVIEW	4.5
4.4.1 Land Title Records/Deeds.....	4.5
4.4.2 Aerial Photographs.....	4.5
4.4.3 City Directories.....	4.6
4.4.4 Historical Fire Insurance Maps	4.6
4.4.5 Historical Topographic Maps	4.7
4.4.6 Other Historical Sources	4.8
5.0 SITE RECONNAISSANCE.....	5.1
5.1 SITE RECONNAISSANCE METHODOLOGY	5.1
5.2 GENERAL DESCRIPTION.....	5.1
5.3 HAZARDOUS SUBSTANCES AND PETROLEUM PRODUCTS.....	5.2
5.4 INTERIOR OBSERVATIONS	5.2
5.5 EXTERIOR OBSERVATIONS.....	5.2
5.6 UNDERGROUND STORAGE TANKS/STRUCTURES.....	5.3
5.7 ABOVEGROUND STORAGE TANKS	5.3
5.8 ADJOINING PROPERTIES	5.3
5.8.1 Current Uses of Adjoining Properties	5.3
5.8.2 Observed Evidence of Past Uses of Adjoining Properties	5.4
5.8.3 Pits, Ponds or Lagoons on Adjoining Properties.....	5.4
5.9 OBSERVED PHYSICAL SETTING.....	5.4



**PHASE I ENVIRONMENTAL SITE ASSESSMENT
SEATON AVENUE AND PERRY STREET
PERRIS, CALIFORNIA 92570**

6.0	INTERVIEWS.....	6.1
7.0	EVALUATION.....	7.1
7.1	FINDINGS AND OPINIONS	7.1
7.2	DATA GAPS.....	7.2
7.3	CONCLUSIONS	7.2
8.0	NON-SCOPE CONSIDERATIONS.....	8.1
8.1	LEAD-BASED PAINT	8.1
8.2	ASBESTOS.....	8.1
8.3	RADON	8.1
9.0	REFERENCES.....	9.1

LIST OF FIGURES

FIGURE 1	Property Location Map
FIGURE 2	Property Vicinity Map

LIST OF APPENDICES

APPENDIX A	PHOTOGRAPHS OF THE PROPERTY AND VICINITY	A.1
APPENDIX B	STANTEC RESUMES.....	B.1
APPENDIX C	USER PROVIDED RECORDS.....	C.1
APPENDIX D	ENVIRONMENTAL AGENCY DATABASE SEARCH REPORT.....	D.1
APPENDIX E	HISTORICAL RECORDS	E.1
APPENDIX F	AGENCY RECORDS.....	F.1



**PHASE I ENVIRONMENTAL SITE ASSESSMENT
SEATON AVENUE AND PERRIS STREET
PERRIS, CALIFORNIA 92570**

Abbreviations

AAI	All Appropriate Inquiry
ACM	Asbestos-Containing Material
amsl	Above Mean Sea Level
AP	Alquist-Priolo
APN	Assessor's Parcel Number
AST	Aboveground Storage Tank
ASTM	ASTM International
BER	Business Environmental Risk
btoc	Below Top of Well Casing
CalGEM	California Department of Conservation Geologic Energy Management Division (formerly, the Division of Oil, Gas, and Geothermal Resources)
CERCLA	Comprehensive Environmental Response, Compensation, and Liability Act
CERS	California Environmental Reporting System
CFR	Code of Federal Regulation
CIWQS	California Integrated Water Quality System
CREC	Controlled Recognized Environmental Conditions
DOGGR	Division of Oil, Gas, Geothermal Resources
DTSC	Department of Toxic Substances Control
DWR	California Department of Water Resources
EDR	Environmental Database Records
EMI	Emissions Inventory Database
ENVIROSTOR	California DTSC Online Data Tracking System
EP	Environmental Professional
EPA	Environmental Protection Agency
ESA	Environmental Site Assessment
FINDS	Facility Index System
FOIA	Freedom of Information Act
HREC	Historical Recognized Environmental Conditions



**PHASE I ENVIRONMENTAL SITE ASSESSMENT
SEATON AVENUE AND PERRIS STREET
PERRIS, CALIFORNIA 92570**

LBP	Lead-based paint
LUST	Leaking Underground Storage Tank
PCB	Polychlorinated Biphenyl
RCRA	Resource Conservation and Recovery Act
RCRA NonGen/NLR	RCRA Non-Generator
RCRA-LQG	RCRA Large Quantity Generator
RCRA-SQG	RCRA Small Quantity Generator
REC	Recognized Environmental Condition
STATSGO	State Soil Geographic Dataset
SWRCB	State Water Resources Control Board
USDA	United States Department of Agriculture
USGS	United States Geological Survey
UST	Underground Storage Tank
VEC	Vapor Encroachment Condition



**PHASE I ENVIRONMENTAL SITE ASSESSMENT
SEATON AVENUE AND PERRY STREET
PERRIS, CALIFORNIA 92570**

Summary
December 3, 2020

1.0 SUMMARY

Stantec Consulting Services Inc. (Stantec) has completed a Phase I Environmental Site Assessment (ESA) of the property located at Seaton Avenue and Perry Street, Perris, California (the “Property”), on behalf of Dedeaux Properties, LLC (the “Client”). The work was performed according to the MSA. Dedeaux Properties, LLC (the “User”) has been designated as the User of this report. It is Stantec’s understanding that Dedeaux Properties, LLC is considering purchase of the Property for future commercial development.

The Phase I ESA was conducted in conformance with the requirements of ASTM International (ASTM) Designation E 1527-13, and All Appropriate Inquiry (AAI) as defined by the United States Environmental Protection Agency (EPA) in Title 40 of the Code of Federal Regulations, Part 312, except as may have been modified by the scope of work, and terms and conditions, requested by the Client. Any exceptions to, or deletions from, the ASTM or AAI practice are described in Section 2.3.

The Property, identified by Assessor’s Parcel Number (APN) 314-091-005, consists of approximately 9.8 acres of vacant land at the corner of Seaton Avenue and Perry Street, in the city of Perris, California. The Property is currently vacant and undeveloped. Surrounding properties are a mix of vacant land, residential and retail/commercial properties. A Property location map is illustrated on Figure 1. A Property map illustrating the main features of the Property is provided as Figure 2. Photographs taken during the site reconnaissance visit are provided in Appendix A.

Based on Stantec’s review of historic aerial photographs, topographic maps, and city permit records, the Property has been vacant land since at least 1938 with the exception of two structures between 1978 and 1985 as depicted in aerial photographs.

We have performed a Phase I ESA in conformance with the scope and limitations of ASTM Practice E1527 of Seaton Avenue and Perry Street (vacant lot), Perris, California, or the “Property”. Any exceptions to, or deletions from, this practice are described in the Data Gaps section of this report. This assessment has revealed no evidence of recognized environmental conditions (RECs) in connection with the Property.

The following *de minimis* condition was identified during this ESA:

- Several piles of illegally-dumped municipal waste, including asphalt, roof shingles, a plastic tote, and unidentified waste were observed throughout the Property. Hazardous materials and asbestos-containing materials may be present within the waste at levels that could potentially require special handling in accordance with local and/or state regulations. It is recommended that this material be removed from the Property prior to Site development and disposed of to a proper disposal facility.

The preceding summary is intended for informational purposes only. Reading of the full body of this report is recommended.



**PHASE I ENVIRONMENTAL SITE ASSESSMENT
SEATON AVENUE AND PERRY STREET
PERRIS, CALIFORNIA 92570**

Introduction
December 3, 2020

2.0 INTRODUCTION

The objective of this Phase I ESA was to perform All Appropriate Inquiries (AAI) into the past ownership and uses of the Property consistent with good commercial or customary practice as outlined by the ASTM in “Standard Practice for Environmental Site Assessments: Phase I Environmental Site Assessment Process”, Designation E1527-13. “All Appropriate Inquiry” (AAI) is the process for evaluating a property’s environmental conditions for the purpose of qualifying for landowner liability protections under the Comprehensive Environmental Response, Compensation, and Liability Act (CERCLA), following final rule of Part 312 of Title 40, Code of Federal Regulations (40 CFR Part 312). The purpose of this Phase I ESA was to identify, to the extent feasible, adverse environmental conditions including recognized environmental conditions (“RECs”) of the Property.

The ASTM E1527-13 standard indicates that the purpose of the Phase I ESA is to identify RECs, including historical recognized environmental conditions (“HRECs”), and controlled recognized environmental conditions (“CRECs”) that may exist at a property. The term “recognized environmental conditions” means the presence or likely presence of any hazardous substances or petroleum products in, on, or at a property:

1. Due to any release to the environment;
2. Under conditions indicative of a release to the environment; or
3. Under conditions that pose a material threat of a future release to the environment.

ASTM defines a “HREC” as a REC that has occurred in connection with a property, but has been addressed to the satisfaction of the applicable regulatory authority and meets current unrestricted use criteria established by a regulatory authority, without subjecting the property to any required controls (e.g., property use restrictions, activity and use limitations, institutional controls, or engineering controls). Before calling the past release a HREC, the environmental professional (EP) must determine whether the past release is a REC when the current Phase I ESA is conducted (e.g., if there has been a change in the regulations). If the EP considers the past release to be a REC at the time the Phase I ESA is conducted, the condition shall be included in the conclusions section of the report as a REC.

ASTM defines a “CREC” as a REC resulting from a past release of hazardous substances or petroleum products that has been addressed to the satisfaction of the applicable regulatory authority (e.g., as evidenced by the issuance of a no further action letter or equivalent, or meeting risk-based criteria established by regulatory authority), but with hazardous substances or petroleum products allowed to remain in place subject to the implementation of required controls (e.g., property use restrictions, activity and use limitations, institutional controls, or engineering controls).

As defined by ASTM, RECs can include hazardous substances or petroleum products present under conditions in compliance with laws if that presence represents a material threat of future release. The presence of hazardous substances or petroleum products is, however, not a REC if that presence is a *de minimis* condition. *De minimis* conditions are minor occurrences of contamination that generally do not present a material risk to human health and would not likely be subject to enforcement action if brought to



**PHASE I ENVIRONMENTAL SITE ASSESSMENT
SEATON AVENUE AND PERRY STREET
PERRIS, CALIFORNIA 92570**

Introduction
December 3, 2020

the attention of governmental agencies. ASTM also considers the potential for a business environmental risk (BER), defined as a risk which can have a material environmental or environmentally-driven impact on the business associated with the current or planned use of the Property, not necessarily limited to those environmental issues required to be investigated by the ASTM standard. Consideration of BERs may involve addressing one or more ASTM non-scope considerations,

This Phase I ESA was conducted in accordance with the MSA. The scope of work conducted during this Phase I ESA consisted of a visual reconnaissance of the Property, interviews with key individuals, and review of reasonably ascertainable documents. The scope of work did not include an assessment for environmental regulatory compliance of any facility ever operated at the Property (past or present), or sampling and analyzing of environmental media. Stantec was not contracted to perform an independent evaluation of the purchase or lease price of the Property and its relationship to current fair market value. The conclusions presented in this Phase I ESA report are professional opinions based on data described herein. The opinions are subject to the limitations described in Section 2.3.

ASTM E1527-13 notes that the availability of record information varies from source to source. The User or Environmental Professional is not obligated to identify, obtain, or review every possible source that might exist with respect to a property. Instead, ASTM identifies record information that is reasonably ascertainable from standard sources. "Reasonably ascertainable" means:

1. Information that is publicly available;
2. Information that is obtainable from its source within reasonable time and cost constraints; and
3. Information that is practicably reviewable.

2.1 PROPERTY DESCRIPTION

The Property, identified by Assessor's Parcel Number (APN) 314-091-005, consists of approximately 9.8 acres of vacant land at the corner of Seaton Avenue and Perry Street, in the city of Perris, California. The Property is currently vacant and undeveloped. Surrounding properties are a mix of vacant land, residential and retail/commercial properties. A Property location map is illustrated on Figure 1. A Property map illustrating the main features of the Property and its vicinity is provided as Figure 2. Photographs taken during the property reconnaissance visit are provided in Appendix A.

It is Stantec's understanding that Dedeaux Properties, LLC, plans to purchase the Property for future commercial development.

2.2 SPECIAL TERMS, CONDITIONS, AND ADDITIONAL ASSUMPTIONS

Other than adherence to Client specific scope of work requirements, there were no special terms, conditions, or additional assumptions associated with this Phase I ESA.



**PHASE I ENVIRONMENTAL SITE ASSESSMENT
SEATON AVENUE AND PERRY STREET
PERRIS, CALIFORNIA 92570**

Introduction
December 3, 2020

2.3 EXCEPTIONS AND LIMITING CONDITIONS

This report documents work that was performed in accordance with generally accepted professional standards at the time and location in which the services were provided and given the schedule and budget constraints established by the client. No other representations, warranties, or guarantees are made concerning the accuracy or completeness of the data or conclusions contained within this report, including no assurance that this work has uncovered all potential and actual liabilities and conditions associated with the Property.

This report provides an evaluation of selected environmental conditions associated with the Property that was assessed at the time the work was conducted and is based on information obtained by and/or provided to Stantec at that time. There are no assurances regarding the accuracy and completeness of this information. All information received from the client or third parties in the preparation of this report has been assumed by Stantec to be correct. Stantec assumes no responsibility for any deficiency or inaccuracy in information received from others.

Conclusions made within this report consist of Stantec's professional opinion as of the time of the writing of this report and are based solely on the scope of work described in the report, the limited data available, and the results of the work. They are not a certification of the property's environmental condition.

The client did not provide or contract Stantec to provide recorded title records or search results for environmental liens or activity and use limitations encumbering the property or in connection with the property. Stantec did not obtain historical records that document the property history in 5-year intervals, and this resulted in data gaps. Although this represents data gaps, these data gaps are not considered to impact the EPs ability to identify RECs and are not significant. Based on the information obtained during the course of this ESA and general knowledge of development at and near the Property, the absence of this information did not affect the ability of the Environmental Professionals to identify RECs, HRECs, CRECs, or *de minimis* conditions.

This report relates solely to the specific project for which Stantec was retained and the stated purpose for which this report was prepared and shall not be used or relied upon by client for any variation or extension of this project, any other project, or any other purpose.

This report has been prepared for the exclusive use of the client identified herein and any use of or reliance on this report by any third party is prohibited, except as may be consented to in writing by Stantec or as required by law. The provision of any such consent is at Stantec's sole and unfettered discretion and will only be authorized pursuant to the conditions of Stantec's standard form reliance letter. Stantec assumes no responsibility for losses, damages, liabilities, or claims, howsoever arising, from third party use of this report.

Project Specific limiting conditions are provided in Section 2.2.

The locations of any utilities, buildings and structures, and property boundaries illustrated in or described within this report, if any, including pole lines, conduits, water mains, sewers and other surface or sub-



**PHASE I ENVIRONMENTAL SITE ASSESSMENT
SEATON AVENUE AND PERRY STREET
PERRIS, CALIFORNIA 92570**

Introduction
December 3, 2020

surface utilities and structures, are not guaranteed. Before starting site work, the exact location of all such utilities and structures must be confirmed by the client and the party performing the work, and Stantec assumes no liability resulting from damage to such utilities and structures.

The conclusions are based on the conditions encountered at the Property by Stantec at the time the work was conducted. Accordingly, additional studies and actions may be required.

As the purpose of this report is to identify Property conditions which may pose an environmental risk; the identification of non-environmental risks to structures or people on the Property is beyond the scope of this assessment.

The findings, observations, and conclusions expressed by Stantec in this report are not an opinion concerning the compliance of any past or present owner or operator of the Property which is the subject of this report with any Federal, state, provincial or local law or regulation.

This report presents professional opinions and findings of a scientific and technical nature. It does not and shall not be construed to offer a legal opinion or representations as to the requirements of, nor compliance with, environmental laws, rules, regulations, or policies of Federal, state, provincial or local governmental agencies. It is recommended that issues raised by the report should be reviewed for the client by its legal counsel.

Stantec specifically disclaims any responsibility to update the conclusions in this report if new or different information later becomes available or if the conditions or activities on the property subsequently change. In the event of any conflict between the terms and conditions of this report and the terms and conditions of the MSA, the MSA shall control.

2.4 PERSONNEL QUALIFICATIONS

This Phase I ESA was conducted by, or under the supervision of, an individual that meets the ASTM definition of an Environmental Professional (EP). The credentials of the EP and other key Stantec personnel involved in conducting this Phase I ESA are provided in Appendix B.



**PHASE I ENVIRONMENTAL SITE ASSESSMENT
SEATON AVENUE AND PERRY STREET
PERRIS, CALIFORNIA 92570**

User-Provided Information
December 3, 2020

3.0 USER-PROVIDED INFORMATION

ASTM E1527-13 describes responsibilities of the User to complete certain tasks in connection with the performance of “All Appropriate Inquiries” into the Property. The ASTM standard requires that the Environmental Professional request information from the User on the results of those tasks because that information can assist in the identification of RECs, CRECs, HRECs, or *de minimis* conditions in connection with the Property. Towards that end, Stantec requested that the User provide the following documents and information:

Description of Information	Provided (Yes / No)	Description and/or Key Findings
User Questionnaire and/or Interview	Yes	No environmental issues were identified in the user questionnaire.
Environmental Liens or Activity Use Limitations	No	The User is not aware of any environmental liens or activity and land use limitations on the Property.
Previous Environmental Permits or Reports Provided by User	No	The User is not aware of any previous permits or reports associated with the Property.
Purpose of the Phase I ESA	Yes	Environmental due diligence in support of potential purchase of the Property for commercial development.

Pertinent User provided information is included in Appendix C.



**PHASE I ENVIRONMENTAL SITE ASSESSMENT
SEATON AVENUE AND PERRY STREET
PERRIS, CALIFORNIA 92570**

Records Review
December 3, 2020

4.0 RECORDS REVIEW

The objective of consulting historical sources of information is to develop the history of the Property and surrounding area and evaluate if past uses may have resulted in RECs. Physical setting records are evaluated to determine if the physical setting may have contributed to adverse environmental conditions in connection with the Property. During the review of historical records, Stantec attempted to identify uses of the Property from the present to the first developed use of the Property. Stantec's research included the reasonably ascertainable and useful records described in this section.

4.1 PHYSICAL SETTING

A summary of the physical setting of the Property is provided in the table below with additional details in the following subsections:

Topography:	The Property is approximately 1,552 feet above mean sea level (amsl) with a general topographic gradient to the east (EDR, 2020).
Soil/Bedrock Data:	Based on the USDA NRCS Web Soil Survey Data (https://websoilsurvey.nrcs.usda.gov/app/HomePage.htm) the Property soils are classified as Cieneba rocky sandy loam, which has 8 to 15 percent slopes, is somewhat excessively drained and eroded, has low runoff, and a parent material of residuum weathered from igneous rock; Fallbrook fine sandy loam, which has 2 to 8 percent slopes, is eroded and well-drained, has medium runoff, and a parent material of residuum weathered from granodiorite and/or residuum weathered from tonalite; and Hanford coarse sandy loam, which has 2 to 8 percent slopes, is well-drained, has low runoff, and a parent material of alluvium derived from granite.
Estimated Depth to Groundwater/ Estimated Direction of Gradient:	According to information obtained from the State Water Resources Control Board (SWRCB) online database (Geotracker) for a site located approximately 1.18 miles to the north, groundwater is encountered between approximately 7.51 and 21.94 feet below top of well casing (btoc) with a groundwater flow direction most frequently to the northeast (Aerostar SES, LLC, 2018).
NOTE: Site-specific groundwater flow direction and depth can only be determined by conducting site-specific testing, which Stantec has not conducted.	

4.1.1 Property Topography and Surface Water Flow

The Property elevation is approximately 1,552 feet amsl with a general topographic gradient to the east (EDR, 2020). Based on the topography, surface water on the Property likely flows to the east.



**PHASE I ENVIRONMENTAL SITE ASSESSMENT
SEATON AVENUE AND PERRY STREET
PERRIS, CALIFORNIA 92570**

Records Review
December 3, 2020

4.1.2 Regional and Property Hydrogeology

According to the California Department of Water Resources (DWR) 2020 Groundwater Bulletin 118, the Property is underlain by the San Jacinto Groundwater Basin. The basin is bound by the Box Springs Mountains to the north, the San Jacinto fault and San Timoteo Badlands to the northeast, the San Jacinto Mountains to the east, hills and mountains to the south, and metamorphic rock and granitic rock hills to the west. The Perris Valley is drained by the San Jacinto River and associated tributaries. Average rainfall ranges from 10 to 18 inches.

The DWR's 2003 Groundwater Bulletin 118 states that the San Jacinto Groundwater Basin is comprised of younger alluvium and older alluvium sediments that have filled valleys and canyons. The younger alluvium within the southeastern portion of the basin is generally comprised of coarse and permeable rock. The older alluvium generally contains finer material and is associated with Pleistocene-age sediments that are located in the San Timoteo Badlands a beneath the San Jacinto River.

According to California Department of Conservation's (DOC) Earthquake Zone Map ([Department of Conservation Map Server \(ca.gov\)](#)), the Property is not located within an Alquist-Priolo (AP) Earthquake Fault Zone boundary. The closest fault zone, the Casa Loma Fault (San Jacinto Fault Zone) is located approximately 10 miles to the northeast of the Property.

According to information obtained from the SWRCB online database Geotracker for a site located approximately 1.18 miles to the north, groundwater is encountered between approximately 7.51 and 21.94 feet below top of well casing (btoc) with a groundwater flow direction most frequently to the northeast (Aerostar SES, LLC, 2018).

4.2 FEDERAL, STATE AND TRIBAL ENVIRONMENTAL RECORDS

A regulatory agency database search report was obtained from EDR, a third-party environmental database search firm. A complete copy of the database search report, including the date the report was prepared, the date the information was last updated, and the definition of databases searched, is provided in Appendix D.

Stantec evaluated the information listed within the database relative to potential impact to the Property, assessing the potential for impacts based in part on the physical setting. As part of this process, inferences have been made regarding the likely groundwater flow direction at or near the Property. As described in 4.1.1, the inferred shallow groundwater flow direction is most frequently to the northeast. Observations about the Property and surrounding properties made during the Property reconnaissance are provided in more detail in Section 5.

4.2.1 Listings for Property

The Property is not listed in any of the databases searched by EDR.



**PHASE I ENVIRONMENTAL SITE ASSESSMENT
SEATON AVENUE AND PERRY STREET
PERRIS, CALIFORNIA 92570**

Records Review
December 3, 2020

4.2.2 Listings for Nearby Sites with Potential to Impact Property

Stantec assessed data presented in the environmental agency database search report to evaluate the potential for conditions on adjacent and nearby sites to pose a REC, CREC, or HREC for the Property. The evaluation included an opinion of the potential for contamination by hazardous substances or petroleum products to migrate to the Property from a nearby property, including by vapor migration or encroachment (*i.e.*, potential for a vapor encroachment condition [VEC]).

Based on this evaluation, the following individual facilities were identified as the most likely potential sources of impact to the Property. The basis for why (or why not) each of the following listed databases creates a REC for the Property is also provided.

Listed Facility Name/Address	Database Listing	Distance/Direction from Property	REC? (YES / NO)
Painted Rhino/ Painted Rhino Perris 22850 Perry Street Perris, CA	CERS HAZ WASTE EMI NPDES CIWQS CERS RCRA NonGen/NLR	0.034 mile/177 feet southeast at lower elevation	No
The site is listed as hazardous waste generator since at least 2017. In 2018, the site received a violation for failure to properly store and manage hazardous chemicals and their containers, keep updated materials inventory and appropriate labels/signage, and maintain alarm and emergency equipment. These were returned to compliance in 2018. Due to the lack of spills or releases, this site is not considered a REC for the Property.			
Green Bee Yard 18890 Seaton Avenue Perris, CA	RCRA-SQG	0.205 mile/1,084 feet south southeast at lower elevation	No
The site is listed as a small quantity generator of hazardous waste, including ignitable waste, cadmium, chromium, and lead. Due to lack of reported releases or violations, this site is not considered a REC for the Property.			
White House Sanitation/ Universal Waste Systems Inc 18916 Seaton Avenue Perris, CA	CERS HAZ WASTE CERS TANKS CIWQS CERS RCRA NonGen/NLR	0.229 mile/1,211 feet south southeast at lower elevation	No
The site is listed as a hazardous waste generator and is reported as having an AST containing petroleum. In 2020, the site received a violation for failure to provide personnel training and maintain permit-related documents/requirements. In 2019, the site received violations for failure to pay appropriate fees, provide personnel training, maintain inventory lists, maintain active permit, and maintain adequate safety facility operations and permit-related documents. In 2018, the site received a violation for failure to comply with permit requirements. In 2017, the site received a violation for failure to comply with permit requirements. In 2016, the site received violations for failure to submit permit-related documentation/requirements.			



**PHASE I ENVIRONMENTAL SITE ASSESSMENT
SEATON AVENUE AND PERRY STREET
PERRIS, CALIFORNIA 92570**

Records Review
December 3, 2020

Listed Facility Name/Address	Database Listing	Distance/Direction from Property	REC? (YES / NO)
submit material inventory, and submit a completed site map. All violations have since been corrected. Due to lack of reported leaks or releases, this site is not considered a REC for the Property.			

The remaining listings in the database search report provided in Appendix D do not constitute a potential REC for the Property.

4.3 LOCAL/REGIONAL ENVIRONMENTAL RECORDS

Stantec contacted the following sources to obtain information pertaining to Property use and/or indications of RECs in connection with the Property:

4.3.1 California Geologic Energy Management Division (CalGEM)

Agency Name, Contact Information	Findings
California Geologic Energy Management Division (CalGEM) Online database: https://maps.conservation.ca.gov/doggr/wellfinder/ Accessed November 30, 2020	Stantec searched for oil wells on the California Geologic Energy Management Division (CalGEM) online database. There are no oil wells, active or otherwise, mapped within a one-mile radius of the Property.

4.3.2 California State Water Resources Control Board

Agency Name, Contact Information	Findings
California State Water Resources Control Online database: https://geotracker.waterboards.ca.gov/ Accessed November 30, 2020	No records were available for the Property on the SWRCB Geotracker website.

4.3.3 Local Environmental Department

Agency Contact Information	Name	Finding
Custodian of Records Riverside County Department of Environmental Health 4065 County Circle Dr. Rm. 104 Riverside, CA 92513		A written request subject to the Freedom of Information Act (FOIA) was submitted to the Riverside County Department of Environmental Health to review their files regarding the Property and adjacent properties. The information requested included file information regarding permits, hazardous materials, waste, complaints, violations, underground or aboveground storage tanks ASTs), remedial action, and case closure documentation,



**PHASE I ENVIRONMENTAL SITE ASSESSMENT
SEATON AVENUE AND PERRY STREET
PERRIS, CALIFORNIA 92570**

Records Review
December 3, 2020

<p>Online: www.rivcoeh.org November 20, 2020</p>	<p>or any records that indicate environmental concern at the Property. As of the preparation of this report, a complete response to the FOIA request has not been received from the agency.</p>
--	--

4.3.4 Department of Toxic Substances Control

Agency Contact Information	Name	Finding
<p>Custodian of Records Department of Toxic Substances Control (DTSC) Via email: CypressFileRoom@dtsc.ca.gov November 20, 2020</p>		<p>A written request subject to the FOIA was submitted to Cypress Regional Office of the DTSC to review their files regarding the Property and adjacent properties. The information requested included file information regarding permits, hazardous materials, waste, complaints, violations, underground or aboveground storage tanks, remedial action, and case closure documentation, or any records that indicate environmental concern at the Property. On November 23, 2020, the DTSC Cypress Regional Office responded that no records were found for the Property.</p>

4.4 HISTORICAL RECORDS REVIEW

4.4.1 Land Title Records/Deeds

The User provided Stantec with a First American Title Insurance document. No environmental concerns were identified in the review of the land title records.

4.4.2 Aerial Photographs

Stantec reviewed historical aerial photographs provided by EDR. The general type of activity on a property and land use changes can often be discerned from the type and layout of structures visible in the photographs. However, specific elements of a facility's operation usually cannot be discerned from aerial photographs alone.

The following table summarizes Stantec's observations of the reviewed historical aerial photographs.

Year	Scale	Observations, Property and Adjoining Properties
1938	1" = 500'	The Property appears vacant with trees. The surrounding properties appear vacant and undeveloped. Plowed land is observed to the north, east, and south. Undeveloped roads are depicted through adjacent properties.
1949	1" = 500'	No significant changes since the 1938 photograph.



**PHASE I ENVIRONMENTAL SITE ASSESSMENT
SEATON AVENUE AND PERRY STREET
PERRIS, CALIFORNIA 92570**

Records Review
December 3, 2020

Year	Scale	Observations, Property and Adjoining Properties
1953	1" = 500'	No significant changes to the Property since the 1949 photograph, except two-three structures are depicted to the south of the western portion of the Property.
1959	1" = 500'	Possible residential structures appear to the west and southwest of the Property.
1961	1" = 500'	No significant changes since the 1959 photograph.
1967	1" = 500'	The western half of the Property appears plowed with several trees removed. Additional structures appear to the south.
1974	1" = 500'	No aerial photograph shown.
1978	1" = 500'	Two structures appear on the Property within the southwestern portion. Undeveloped roads are depicted through the Property. Residential development is observed to the north, south, and west.
1985	1" = 500'	The structures are no longer depicted on the Property. A commercial building is observed to the south. Development continues to the north, west, and south. The property to the east remains vacant and undeveloped.
1989	1" = 500'	No significant changes since the 1985 photograph, except several small structures to the south are no longer depicted.
1990	1" = 500'	A new commercial structure is depicted to the south.
2006	1" = 500'	Trees have been cleared from the Property. Increased residential development is observed to the north, west, and south.
2009	1" = 500'	No significant changes since the 2006 photograph.
2012	1" = 500'	No significant changes since the 2009 photograph.
2016	1" = 500'	No significant changes since the 2012 photograph.

Source: The EDR Aerial Photo Decade Package

4.4.3 City Directories

Stantec retained a third party to research available reverse city directories for the Property, in approximately five-year intervals. The surrounding area is listing primarily as residential. No environmental concerns were identified in the review of the city directory listings.

4.4.4 Historical Fire Insurance Maps

Fire insurance maps were developed for use by insurance companies to depict facilities, properties, and their uses for many locations throughout the United States. These maps provide information on the history of prior land use and are useful in assessing whether there may be potential environmental contamination



**PHASE I ENVIRONMENTAL SITE ASSESSMENT
SEATON AVENUE AND PERRY STREET
PERRIS, CALIFORNIA 92570**

Records Review
December 3, 2020

on or near the Property. These maps, which have been periodically updated since the late 19th century, often provide valuable insight into historical Property uses.

Stantec requested fire insurance maps from EDR; the following is a general summary of Stantec’s review of historical fire insurance maps. The Sanborn® Map Search Report indicating “no coverage” is presented in Appendix E.

4.4.5 Historical Topographic Maps

Stantec reviewed historical USGS 7.5-Minute Topographic Maps of the Perris and Steele Peak, California Quadrangles (scale 1:24,000; years 2012, 1978, 1973, 1967, 1953), and the historical USGS 15-Minute Topographic Maps of the Riverside and Perris, California Quadrangles (scale 1:50,000 and 1:62,500; years 1947, 1942, 1901) to help identify past Property usage and areas of potential environmental concern. No RECs were noted during our review of the topographic maps. Copies of the historical maps are provided in Appendix E. The following table summarizes the maps reviewed and our observations.

Year	Scale	Observations, Property and Adjoining Properties
1901	1:62,500	A road is depicted through the Property. Roads and several small structures are depicted to the north, south, east and west. A railway line is depicted to the east.
1942 1947	1:62,500 1:50,000	The Property is depicted as vacant. Roads and small structures are depicted to the north, east, south and west. A railway line is depicted to the east.
1953	1:24,000	The Property is depicted as having woodland cover. Three small structures and Perry Street are depicted to the south. An intermittent stream, Markham Street, and shrubland are depicted to the north. A small structure and Decker Road are depicted to the west. A railway line is depicted to the east.
1967	1:24,000	The Property is depicted as vacant. An intermittent stream and Markham Street are depicted to the north. An orchard is depicted to the northeast. A railway line is depicted to the east. Three small structures and Perry Street are depicted to the south. Several small structures and Decker Road are depicted to the west.
1973	1:24,000	The Property is depicted as vacant. Structures and undeveloped roads appear to the north. Additional structures are depicted to the west.
1978	1:24,000	The Property appears similar to the 1973 map.
2012	1:24,000	White shading indicates dense development throughout the area.

Source: The EDR Historical Topographic Map Report



**PHASE I ENVIRONMENTAL SITE ASSESSMENT
SEATON AVENUE AND PERRY STREET
PERRIS, CALIFORNIA 92570**

Records Review
December 3, 2020

4.4.6 Other Historical Sources

No other historical sources were searched.



**PHASE I ENVIRONMENTAL SITE ASSESSMENT
SEATON AVENUE AND PERRY STREET
PERRIS, CALIFORNIA 92570**

Site Reconnaissance
December 3, 2020

5.0 SITE RECONNAISSANCE

A visit to the Property and its vicinity was conducted by Joshua Sargent (Stantec) on November 21, 2020. Stantec was unaccompanied during the Property visit. Figure 2 provides information about the Property and adjoining properties and the location of potential areas of environmental concern. Photographs collected during the Property visit are included in Appendix A.

5.1 SITE RECONNAISSANCE METHODOLOGY

The site reconnaissance focused on observation of current conditions and observable indications of past uses and conditions of the Property that may indicate the presence of RECs. The reconnaissance of the Property was conducted on foot and Stantec utilized the following methodology to observe the Property:

- Traverse safely accessible outer Property boundaries.
- Traverse transects across the Property.

Weather conditions during the visit to the Property were warm and sunny. There were no weather-related Property access restrictions encountered during the reconnaissance visit.

5.2 GENERAL DESCRIPTION

Property and Area Description:	The Property consists of approximately 9.8 acres of vacant land at the corner of Seaton Avenue and Perry Street, in Perris, California. The Property is currently vacant and undeveloped. Municipal waste was observed throughout the Property. Surrounding properties are a mix of vacant land, residential and retail/commercial properties.
Property Operations:	The Property is currently vacant.
Structures, Roads, Other Improvements:	The Property is vacant and undeveloped. An unimproved dirt road runs through the Property, as well as a concrete drainage channel within the northeast corner of the Property.
Property Size (acres):	9.8 acres
Estimated % of Property Covered by Buildings and/or Pavement:	3%
Observed Current Property Use/Operations:	None observed.
Observed Evidence of Past Property Use(s):	None observed.
Sewage Disposal Method (and age):	None observed.



**PHASE I ENVIRONMENTAL SITE ASSESSMENT
SEATON AVENUE AND PERRY STREET
PERRIS, CALIFORNIA 92570**

Site Reconnaissance
December 3, 2020

Potable Water Source:	None observed.
Electric Utility:	None observed.

5.3 HAZARDOUS SUBSTANCES AND PETROLEUM PRODUCTS

The following table summarizes Stantec's observations during the Property reconnaissance.

Observations	Description/Location
Hazardous Substances and Petroleum Products as Defined by CERCLA 42 U.S.C. § 9601(14):	Municipal waste including asphalt, roof shingles, a plastic tote, and unidentified waste observed throughout the Property.
Drums (≥ 5 gallons):	None observed.
Strong, Pungent, or Noxious Odors:	None observed.
Pools of Liquid:	None observed.
Unidentified Substance Containers:	One plastic tote potentially containing asphalt or tar.
PCB-Containing Equipment:	None observed.
Other Observed Evidence of Hazardous Substances or Petroleum Products:	None observed.

5.4 INTERIOR OBSERVATIONS

No structures are present at the Property.

5.5 EXTERIOR OBSERVATIONS

Stantec made the following observations during the site reconnaissance of exterior areas of the Property and/or identified the following information during the interview or records review portions of the assessment:

Observations	Description
On-site Pits, Ponds, or Lagoons:	None observed.
Stained Soil or Pavement:	None observed.
Stressed Vegetation:	None observed.
Waste Streams and Waste Collection Areas:	Municipal waste was observed throughout the Property on vegetated ground.
Solid Waste Disposal:	None observed.
Potential Areas of Fill Placement:	None observed.
Wastewater:	None observed.



**PHASE I ENVIRONMENTAL SITE ASSESSMENT
SEATON AVENUE AND PERRY STREET
PERRIS, CALIFORNIA 92570**

Site Reconnaissance
December 3, 2020

Observations	Description
Stormwater:	No exterior stormwater discharge was observed. Surface water on the Property would likely flow to the east following the general topography of the Property.
Wells:	No water wells were observed.
Septic Systems:	No visible evidence of the existence of a septic system was observed.
Other Exterior Observations:	None observed.

5.6 UNDERGROUND STORAGE TANKS/STRUCTURES

Existing USTs:	No visible evidence (fill pipes, vent pipes, dispensers, surface patches), which would indicate the presence of USTs, was discovered during the site reconnaissance.
Former USTs:	No visible evidence (fill pipes, vent pipes, dispensers, surface patches), reports, or other evidence of the former presence of USTs was discovered during this Phase I ESA.
Other Underground Structures:	None observed.

5.7 ABOVEGROUND STORAGE TANKS

Existing ASTs:	No visible evidence (fill pipes, vent pipes, dispensers, surface stains), which would indicate the presence of ASTs, was discovered during the site reconnaissance.
Former ASTs:	No visible evidence (fill pipes, vent pipes, dispensers, surface stains), reports, or other evidence of the former presence of ASTs was discovered during this Phase I ESA.

5.8 ADJOINING PROPERTIES

5.8.1 Current Uses of Adjoining Properties

As viewed from the Property and/or from public rights-of-way, Stantec made the following observations about use and activities on adjoining properties:

NORTH	Commercial and residential properties
SOUTH	Commercial properties and Perry Street
EAST	Seaton Avenue and vacant land
WEST	Beck Street and residential properties



**PHASE I ENVIRONMENTAL SITE ASSESSMENT
SEATON AVENUE AND PERRY STREET
PERRIS, CALIFORNIA 92570**

Site Reconnaissance
December 3, 2020

5.8.2 Observed Evidence of Past Uses of Adjoining Properties

Observations of adjoining properties providing indications of past use and activities, if any, are described below.

NORTH	None observed.
EAST	None observed.
SOUTH	None observed.
WEST	None observed.

5.8.3 Pits, Ponds or Lagoons on Adjoining Properties

As viewed from the Property and/or from public rights-of-way, Stantec made the following observations about the presence of pits, ponds and lagoons on adjoining properties:

NORTH	None observed.
EAST	None observed.
SOUTH	None observed.
WEST	None observed.

5.9 OBSERVED PHYSICAL SETTING

Topography of the Property and Surrounding Area:	General slope to the east.
---	----------------------------



**PHASE I ENVIRONMENTAL SITE ASSESSMENT
SEATON AVENUE AND PERRY STREET
PERRIS, CALIFORNIA 92570**

Interviews
December 3, 2020

6.0 INTERVIEWS

Stantec conducted an interview with the following individual:

Name and contact information	Relationship to Property	Key findings:
Brandon Bank Project Manager	Project Manager	Mr. Bank was not aware of any of the following conditions: <ul style="list-style-type: none">• Current or past use or storage of hazardous substances or petroleum products on the Property.• Spills or leaks of hazardous substances or petroleum products, or other environmental incidents on the Property.• Government agency enforcement actions, investigations, citations, notices of violations, or active or threatened litigation pertaining to environmental issues at the Property.• Concerns or complaints expressed by occupants of neighbors of the Property pertaining to environmental matters; or• Spills of hazardous substances or petroleum products, or other environmental incidents or concerns at adjoining or nearby properties.



**PHASE I ENVIRONMENTAL SITE ASSESSMENT
SEATON AVENUE AND PERRY STREET
PERRIS, CALIFORNIA 92570**

Evaluation
December 3, 2020

7.0 EVALUATION

This section provides a summary overview of or Findings, Opinions, and Conclusions.

7.1 FINDINGS AND OPINIONS

Information gathered from interviews, reviews of existing data review, and a Property inspection was evaluated to determine if RECs are present in connection with the Property. Based on this information, Stantec made the following findings and developed the following opinions.

Finding 1: Based on Stantec's review of historic aerial photographs, topographic maps, and city permit records, the Property has been vacant land since at least 1938 with the exception of two structures between 1978 and 1985 as depicted in aerial photographs.

Opinion 2: There is evidence of historical agricultural use on the Property based on the evidence of plowing on and off, of the Property. The plowing appears to be a result of dry land farming known to have occurred in the area over the years. The use of pesticides and herbicides are not common in this type of farming. Therefore, the potential for these types of chemicals in the site soils is considered low. As a result, this issue does not represent a REC and Stantec recommends no further assessment regarding this issue.

Finding 2: Several piles of illegally dumped municipal waste, including asphalt, roof shingles, a plastic tote, and unidentified waste were observed throughout the Property.

Opinion 2: Although no contamination of any significance is anticipated, some amount of hazardous materials or asbestos-containing materials may be present within the waste. It is recommended that this material be removed from the Property prior to Site development and disposed of to a proper disposal facility, in accordance with all applicable handling requirements.

Finding 3: An environmental records search was performed and identified sites within their respective ASTM E 1527-13 search radii of the Property that may represent RECs, HRECs, or minimis conditions.

Opinion 3: Based on one or more of the following reasons: distance from the Property, position of sites with respect to assumed groundwater flow direction, the native soils, and regulatory status, none of the sites identified in the in the environmental records search report are expected to affect soil or groundwater quality at the Property. The environmental records search identified no RECs, HRECs or de minimis conditions at or near the Property.



**PHASE I ENVIRONMENTAL SITE ASSESSMENT
SEATON AVENUE AND PERRY STREET
PERRIS, CALIFORNIA 92570**

Evaluation
December 3, 2020

7.2 DATA GAPS

The federal AAI final rule [40 CFR 312.10(a)] and ASTM E1527-13 identify a “data gap” as the lack or inability to obtain information required by the standards and practices of the rule despite good faith efforts by the Environmental Professional or the User.

Any data gaps resulting from the Phase I ESA described in this report are listed and discussed below.

Gap	Discussion
Deletions or Exceptions from Scope of Work Referenced in Section 1.4:	None.
Weather-Related Restrictions to Site Reconnaissance:	None.
Facility Access Restrictions to Site Reconnaissance:	None.
Other Site Reconnaissance Restrictions:	None.
Data Gaps from Environmental Records Review:	To date, some electronic records have not yet been received, but are not considered to impact the ability of the EP to identify RECs and do not represent a significant data gap.
Data Gaps from Historical Records Review:	None.
Data Gaps from Interviews:	None.
Other Data Gaps:	None.

7.3 CONCLUSIONS

We have performed a Phase I ESA in conformance with the scope and limitations of ASTM Practice E1527 of Seaton Avenue and Perry Street (vacant lot), Perris, California, or the “Property”. Any exceptions to, or deletions from, this practice are described in the Data Gaps section of this report. This assessment has revealed no evidence of recognized environmental conditions (RECs) in connection with the Property.

The following *de minimis* condition was identified during this ESA:

- Several piles of illegally-dumped municipal waste, including asphalt, roof shingles, a plastic tote, and unidentified waste were observed throughout the Property. Hazardous materials and asbestos-containing materials may be present within the waste at levels that could potentially require special handling in accordance with local and/or state regulations. It is recommended that this material be removed from the Property prior to Site development and disposed of to a proper disposal facility.



**PHASE I ENVIRONMENTAL SITE ASSESSMENT
SEATON AVENUE AND PERRY STREET
PERRIS, CALIFORNIA 92570**

Evaluation
December 3, 2020

The preceding summary is intended for informational purposes only. Reading of the full body of the report is recommended.



**PHASE I ENVIRONMENTAL SITE ASSESSMENT
SEATON AVENUE AND PERRY STREET
PERRIS, CALIFORNIA 92570**

Non-Scope Considerations
December 3, 2020

8.0 NON-SCOPE CONSIDERATIONS

The following ASTM E1527-13 non-scope services were performed as part of this Phase I ESA:

8.1 LEAD-BASED PAINT

Concern for LBP is primarily related to residential structures. The EPA's Final Rule on Disclosure of Lead-Based Paint in Housing (40 CFR Part 745) defines LBP as paint or other surface coatings that contain lead equal to or in excess of 1.0 milligram per square centimeter or 0.5 percent by weight.

The risk of lead toxicity in LBP varies based upon the condition of the paint and the year of its application. The U.S. Department of Housing and Urban Development (HUD) has identified the following risk factors:

- The age of the dwelling as follows:
 - Maximum risk is from paint applied before 1950.
 - There is severe risk from paint applied before 1960.
 - There is moderate risk from deteriorated paint applied before 1970.
 - There is slight risk from the paint that is intact but applied before 1977.
- The condition of the painted surfaces.
- The presence of children and certain types of households in the building.
- Previously reported cases of lead poisoning in the building or area.

No structures or suspect LBP exist on the Property; therefore, a survey for LBP is not recommended at this time.

8.2 ASBESTOS

Asbestos can be found in many applications, including sprayed-on or blanket-type insulation, pipe wraps, mastics, floor and ceiling tiles, wallboard, mortar, roofing materials, and a variety of other materials commonly used in construction. The greatest asbestos-related human health risks are associated with friable asbestos, which is ACM that can be reduced to powder by hand pressure. Friable asbestos can become airborne and inhaled, which has been associated with specific types of respiratory disease. The manufacturing and use of asbestos in most building products was curtailed during the late 1970s.

Several piles of illegally dumped municipal waste, including asphalt, roof shingles, a plastic tote, and unidentified waste were observed throughout the Property. Asbestos containing materials may be present within the waste at the Property that may require appropriate handling with local and/or state regulations.

8.3 RADON

Radon is a colorless, tasteless radioactive gas with an EPA-specified action level of 4.0 PicoCuries per liter of air (pCi/L) for residential properties. Radon gas has a very short half-life of 3.8 days. The health risk



**PHASE I ENVIRONMENTAL SITE ASSESSMENT
SEATON AVENUE AND PERRY STREET
PERRIS, CALIFORNIA 92570**

Non-Scope Considerations
December 3, 2020

potential of radon is primarily associated with its rate of accumulation within confined areas near or in the ground, such as basements, where vapors can readily transfer to indoor air from the ground through foundation cracks or other pathways. Large, adequately ventilated rooms generally present limited risk for radon exposure. The radon concentrations in buildings and homes depend on many factors, including soil types, temperature, barometric pressure, and building construction (EPA, 1993).

Stantec reviewed regional data published by the EPA on average indoor radon concentrations in the vicinity of the Property (<http://www.epa.gov/radon/zonemap.html>).

EPA Radon Zones (w/Average Measured Indoor Radon concentrations)		
Zone 1 – High (>4.0 pCi/L)	Zone 2 – Moderate (2 to 4 pCi/L)	Zone 3 – Low (<2 pCi/L)
	X	
Normally occupied sub grade areas present? (i.e., basement apartments, offices, stores, etc.)		
No subgrade areas currently present at the Property.		

The Property is located in Zone 2 and is considered to have a moderate potential for radon. To determine Property-specific radon levels, a radon survey would have to be conducted. However, because the Property does not have any buildings, further investigation of indoor radon issues does not appear to be warranted.



**PHASE I ENVIRONMENTAL SITE ASSESSMENT
SEATON AVENUE AND PERRY STREET
PERRIS, CALIFORNIA 92570**

References
December 3, 2020

9.0 REFERENCES

- Aerostar SES, LLC, 2018. *Final Site Inspection Report for Aqueous Film Forming Foam Areas, Former March Air Force Base*. July.
- ASTM International, 2015. *Standard Guide for Vapor Encroachment Screening on Property Involved in Real Estate Transactions*, Designation E 2600-15.
- ASTM International, 2013. *Standard Practice for Environmental Site Assessments: Phase I Environmental Site Assessment Process*, Designation: E 1527-13.
- Environmental Data Resources (EDR), 2020. *EDR Radius Map Report*, Inquiry Number 6276190.2s. November 20.
- _____, *Certified Sanborn Map Report*, Inquiry Number 6276190.2s. November 20.
- _____, *Historical Topographic Map Report*, Inquiry Number 6276190.2s. November 20.
- _____, *Aerial Photo Decade Package*, Inquiry Number 6276190.2s. November 20.
- _____, *City Directory Image Report*, Inquiry Number 6276190.2s. November 30.
- United States Environmental Protection Agency (EPA), 2005. *All Appropriate Inquiry Final Rule*.
- EPA, 1993. USEPA Map of Radon Zones Throughout United States, Document No. EPA-402-R-93-071.

Websites:

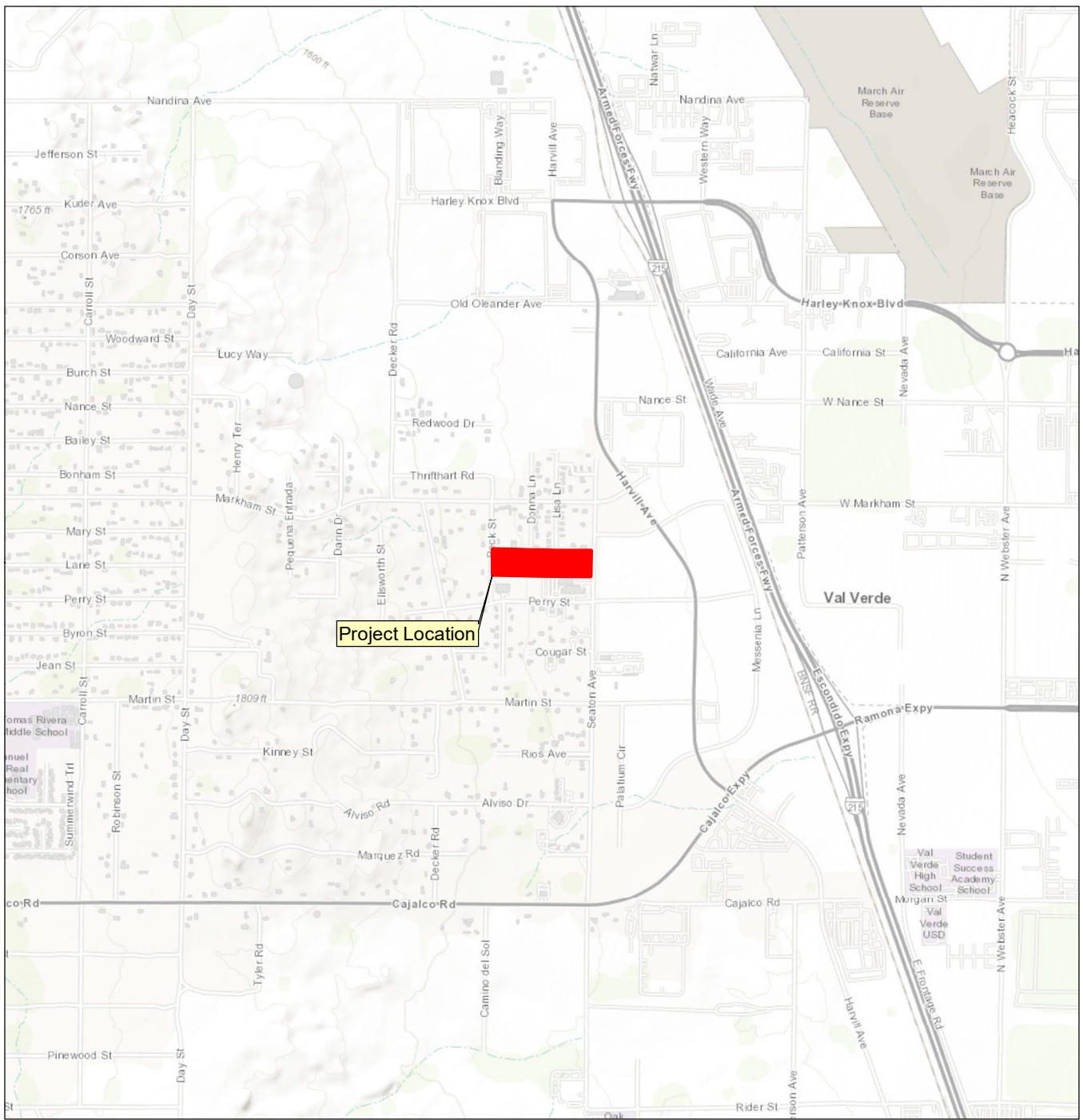
- <http://Geotracker.swrcb.ca.gov/>
- [Department of Conservation Map Server \(ca.gov\)](#)
- <http://www.epa.gov/radon/zonemap.html>
- <https://www.conservation.ca.gov/calgem/Pages/WellFinder.aspx>
- www.envirostor.dtsc.ca.gov
- [8-005 SAN JACINTO \(ca.gov\)](#)
- [B118 Basin Boundary Description 2003 - 8 005 \(ca.gov\)](#)
- <https://websoilsurvey.nrcs.usda.gov/app/HomePage.htm>




FIGURES



C:\Users\dalaw\Desktop\185804970-Seaton Avenue and Perry Street, Perris, CA Phase 1\Figure1_SiteLocationMap_12012020.mxd Revised: 2020-12-03 By: dalaw



 Project Location



Project Location
Seaton Avenue & Perry Street
APN:314-091-005
Perris, CA 92570

Prepared by DL on 2020-12-01
TR by SET on 2020-12-01
IR Review by JA on 2020-12-01

Client/Project
Dedeaux Properties, LLC
Phase 1 Environmental Site Assessment

Figure No.
1

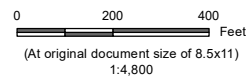
Title
Project Location Map

Notes
1. Coordinate System: NAD 1983 StatePlane California VI FIPS 0406 Feet
2. Data Sources:Parcel: Riverside County.
3. Background: Sources: Esri, HERE, Garmin, Intermap, increment P Corp., GEBCO, USGS, FAO, NPS, NRCAN, GeoBase, IGN, Kadaster NL, Ordnance Survey, Esri Japan, METI, Esri China (Hong Kong), (c) OpenStreetMap contributors, and the GIS User Community

Disclaimer: This document has been prepared based on information provided by others as cited in the Notes section. Stantec has not verified the accuracy and/or completeness of this information and shall not be responsible for any errors or omissions which may be incorporated herein as a result. Stantec assumes no responsibility for data supplied in electronic format, and the recipient accepts full responsibility for verifying the accuracy and completeness of the data.



 Approximate Property Boundary



Project Location: Seaton Avenue & Perry Street
 APN: 314-091-005
 Perris, CA 92570
 Client/Project: 185804970

Prepared by DL on 2020-12-01
 TR by SET on 2020-12-01
 IR Review by JA on 2020-12-01

Dedeaux Properties, LLC
 Phase 1 Environmental Site Assessment

Figure No.
2

Title
Property Vicinity Map

Notes

1. Coordinate System: NAD 1983 StatePlane California VI FIPS 0406 Feet
2. Data Sources: Parcel: Riverside County
3. Background: Sources: Esri, HERE, Garmin, Intermap, increment P Corp., GEBCO, USGS, FAO, NPS, NRCAN, GeoBase, IGN, Kadaster NL, Ordnance Survey, Esri Japan, METI, Esri China (Hong Kong), (c) OpenStreetMap contributors, and the GIS User Community
 © 2020 Microsoft Corporation © 2020 Maxar ©CNES (2020) Distribution Airbus DS

C:\Users\dalaw\Desktop\185804970-Seaton Avenue and Perry Street, Perris, CA Phase 1\Figure2_SiteVicinityMap_12012020.mxd Revised: 2020-12-03 By: dalaw

Disclaimer: This document has been prepared based on information provided by others as cited in the Notes section. Stantec has not verified the accuracy and/or completeness of this information and shall not be responsible for any errors or omissions which may be incorporated herein as a result. Stantec assumes no responsibility for data supplied in electronic format, and the recipient accepts full responsibility for verifying the accuracy and completeness of the data.

**PHASE I ENVIRONMENTAL SITE ASSESSMENT
SEATON AVENUE AND PERRY STREET
PERRIS, CALIFORNIA 92570**

APPENDICES



Project No.: 185804970.200.0001

**PHASE I ENVIRONMENTAL SITE ASSESSMENT
SEATON AVENUE AND PERRY STREET
PERRIS, CALIFORNIA 92570**

Appendix A Photographs of the Property and Vicinity
November 20, 2020

Appendix A Photographs of the Property and Vicinity





Photo #1 View of drainage area located in northeast corner of the Property. View looking to the west.



Photo #2 Overview of the Property looking to the east. Various dumped debris is located near the west entrance of the Property.



Photo #3 View of dumped municipal waste located in western portion of the Property. View looking to the north.



Photo #4 View of dumped municipal waste located in western portion of the Property. View looking to the south.



Photo #5 View of dumped asphalt waste located in western portion of the Property. View looking to the south.



Photo #6 View of dumped roofing shingles and municipal waste located in the western portion of the Property. View looking to the east.



Photo #7 View of dumped chemical tote located in the western portion of the Property. The tote appears to have contained asphalt or tar, and is currently empty. View looking to the southwest.



Photo #8 View of dumped asphalt debris located in the western portion of the Property. A water heater tank is visible in the background of the photograph.



Photo #9 View of wood debris located in the northern portion of the Property, near the north Property boundary.



Photo #10 View of dumped municipal waste located along northern Property boundary. View looking to the northwest.



Photo #11 View of dumped soil stockpiles located immediate west of the Property (off-site). View looking to the east.



Photo #12 View of northern-adjacent commercial property.

**PHASE I ENVIRONMENTAL SITE ASSESSMENT
SEATON AVENUE AND PERRY STREET
PERRIS, CALIFORNIA 92570**

Appendix B Stantec Resumes
November 20, 2020

Appendix B STANTEC RESUMES



Jenny Alvarado

Project Biologist

8 years of experience · Thousand Oaks, California

A wildlife biologist who specializes in the avian and botanical fields, Jenny performs threatened and endangered species surveys, protocol nesting bird surveys, biological resource assessments, habitat characterization surveys, and restoration monitoring across Southern California. Jenny has prepared permit applications for CDFG Streambed Alteration Agreements (CDFG Section 1600), Regional Water Quality Control Board Water Quality Certifications (Clean Water Act Section 401), and U.S. Army Corps of Engineers Permits (Clean Water Act Section 404). Jenny is also experienced with California Environmental Quality Act and National Environmental Policy Act compliance. Although her background is mainly avian biology, she has experience identifying mammals, reptiles, and aquatic species. She performs compliance monitoring for a wide array of clients, including Southern California Gas Company, Plains All American Pipeline, and Caltrans. She assists in preparing Initial Studies, Mitigated Negative Declarations, Environmental Assessments, and Environmental Impact Reports for a variety of land uses. Additionally, she has experience assisting with asbestos and lead building surveys in California and Hawaii.

EDUCATION

Ecology, Zoology, Ornithology, Santa Barbara City College, Santa Barbara, California, 2011

BA, Physical Anthropology, University of California, Santa Barbara, Santa Barbara, California, 2008

AA, Liberal Arts, Ventura College, Ventura, California, 2005

CERTIFICATIONS & TRAINING

Asbestos Building Inspector Initial, Natec International, Inc., Thousand Oaks, California, 2016

Asbestos 40-Hr Contractor/Supervisor, Natec International, Inc., Thousand Oaks, California, 2016

CPR and First Aid Certification, American Red Cross, Port Hueneme, California, 2015

California Plant Family Identification Workshop, California Native Plant Society, Ojai, California, 2015

40-Hr HAZWOPER, OSHA, Temecula, California, 2015

Desert Tortoise Field Techniques Workshop, Desert Tortoise Council, Ridgecrest, California, 2014

Metrolink Contractor Safety Railroad Training, Metrolink, Pico Rivera, California, 2014

10-Hr Industrial Safety Training, OSHA, Ventura, California, 2014

REGISTRATIONS

Certified Erosion, Sediment and Storm Water Inspector #1586, Certified Inspector of Sediment and Erosion Control

Certified Erosion, Sediment and Storm Water Inspector #1586, CISEC, Inc., 6/30/2018

PROJECT EXPERIENCE

WILDLIFE BIOLOGY

Los Angeles County Beaches and Harbors Beach Berm Construction* | Los Angeles County, California | Snowy Plover Monitor

Jenny conducted snowy plover monitoring on five Los Angeles County beaches during berm construction and deconstruction. Daily monitoring reports were submitted to the County.

United Water District, Least Tern Surveys* | United Water Conservation District | Saticoy, California | Biologist

Jenny conducted weekly least tern surveys over two nesting seasons at the United Water facility. She drafted the final results report for the District.

McGrath State Beach Tidewater Goby and Water Quality Monitoring* | California Department of Fish and Wildlife | Ventura, California | Biologist

Jenny conducted daily tidewater goby sein netting surveys and relocation for an emergency construction project in the Santa Clara River estuary. She also performed daily water quality sampling and invasive species removal.

Ormond Beach Snowy Plover and Least Tern Surveys* | California Department of Fish and Wildlife | Ventura, California | Biologist

Jenny conducted protocol nesting bird surveys for the snowy plover and least tern within protected enclosures. Nesting behaviors, nest location, and young were tracked, documented and monitored throughout the nesting season.

California State University Channel Islands, Least Bell's Vireo Surveys* | California State University Channel Islands | Camarillo, California | Biologist

Jenny conducted least Bell's vireo surveys on the CSUCI campus for one nesting season, and assisted in preparation of final reporting.

Special-Status Species Surveys* | Recurrent Energy | Kern County, California | Biologist

Jenny conducted desert tortoise, burrowing owl and kit fox surveys for several solar projects across Kern County.

Stantec Architecture, FedEx Construction Site Burrowing Owl Survey | Bloomington, California | Biologist

Jenny performed a pre-construction special status species survey as well as burrowing owl presence/absence surveys in support of a proposed expansion project at a FedEx Ground facility. While conducting the survey, Jenny observed one burrowing owl within the proposed project area and helped coordinate additional protocol surveys in accordance with the project's mitigation requirements.

Luis Oasis Senior Center, Biological Constraints Analysis | Orcutt, California | Biologist

Jenny performed a field reconnaissance survey to document existing site conditions, the potential for sensitive biological resources, and took an inventory of protected native trees. Jenny also drafted the Biological Constraints Analysis Report for the project.

Town Building and Development, ISBA | Ventura County, California | Biologist

Jenny performed a field reconnaissance survey and prepared an ISBA to document existing habitat conditions and the potential for sensitive biological resources in accordance with County of Ventura ISBA requirements.

Algonquin Power, SKIC 10 Solar Project San Joaquin Kit Fox, Burrowing Owl, Nesting Bird and Wildlife Clearance Surveys | Bakersfield, California | Biologist

Jenny performed San Joaquin kit fox, burrowing owl, nesting bird, and wildlife clearance surveys prior to project construction.

Comstock Homes, Burrowing Owl Surveys | Camarillo, California | Biologist

Jenny prepared a proposal and conducted burrowing owl presence/absence surveys for a residential development project in Camarillo. She also concurrently performed a nesting bird survey of the project area and prepared a report of the results.

ENVIRONMENTAL MONITORING

Pipeline Safety Enhancement Plan* | Southern California Gas Company | Ventura and Los Angeles Counties, California | Lead Environmental Monitor

Jenny conducted environmental monitoring for several gas pipeline replacement projects. She monitored biological resources, storm water and air quality, hazardous waste control, and cultural and archaeological resources, as well as performing water and polychlorinated biphenyl sampling. She also conducted pre-construction surveys, prepared project reports, and compliance monitoring documents.

Caltrans Bridge Replacement Project* | Santa Barbara, California | Biologist

Jenny conducted the biological monitoring for two bridge replacements that required monitoring stream diversion installation and removal. She performed aquatic species surveys, nesting bird surveys, and water diversion as well as general construction compliance monitoring.

Biological Monitoring, Line 63 Pipeline Replacement Project | Plains All American Pipeline Company | Castaic, California | Biologist

Jenny conducted biological and restoration monitoring of a petroleum pipeline replacement within the Angeles National Forest. She conducted sensitive species clearance surveys prior to daily construction activities and monitored habitat restoration and Best Management Practices (BMP) installation.

Plains All American Pipeline Drilling Project | Posey Canyon, Angeles National Forest, California | Biologist

Jenny provided biological resource monitoring, and nesting bird and wildlife surveys for a drilling project in the Angeles National Forest.

Riparian Habitat Assessment, Line 63 Replacement Project | Plains All American Pipeline Company (PAALP) | Santa Clara River, Los Angeles County, California | Biologist

Jenny was approved by CDFW as a qualified biological monitor and conducted environmental compliance monitoring for installation of a pipeline through the Santa Clara River via Horizontal Directional Drilling (HDD). During monitoring of construction activities Jenny also surveyed for potential frac-out during HDD operations.

Carpinteria Sanitary District, Carpinteria Creek Aquatic Species Surveys and Horizontal Direction Drilling (HDD) Monitoring | Carpinteria, California | Biologist

Jenny conducted pre-construction aquatic surveys within Carpinteria Creek for red-legged frog, southwestern pond turtle, tidewater goby, and two-striped garter snake. She also provided biological construction monitoring during HDD construction activities within the creek. Jenny detected a frac-out and was able to prevent any frac-out material from entering Carpinteria Creek by promptly alerting project personnel.

Phillips 66 Pipeline Biological Monitoring Project | Phillip 66 Pipeline LLC | Arroyo Grande, California | Biologist

Jenny conducted environmental compliance monitoring for a 5.6 mile pipeline project that crossed the Arroyo Grande Creek and an additional tributary. The project entailed dewatering a 70- foot section of creek and replacing a portion of pipeline underneath. Jenny also conducted SWPPP inspections for the entire project.

STREAM/RIVER RESTORATION

California State University Channel Islands, Restoration Monitoring* | Camarillo, California | Biologist

Jenny conducted quarterly and annual qualitative and quantitative monitoring for a creek restoration site on CSUCI campus. She also prepared quarterly status memos and annual restoration monitoring reports in accordance with agency requirements.

Restoration Monitoring* | City of Santa Barbara | Santa Barbara, California | Biologist

Jenny performed quarterly and annual qualitative and quantitative monitoring for two bridge projects over Mission Creek. She prepared annual restoration monitoring reports in accordance with agency requirements.

BOTANICAL SURVEYS

California State University Channel Islands, Vegetation Mapping* | California State University Channel Islands | Camarillo, California | Biologist

Jenny conducted vegetation habitat mapping on CSUCI campus and prepared survey results reports.

Oak Tree Inventory and Vegetation Mapping* | Confidential | Castaic, California | Biologist

Jenny conducted oak tree inventories for several hundred trees and prepared vegetation habitat maps for three adjacent parcels.

High Speed Rail Special-Status Floral Surveys* | Tehachapi, California | Biologist

Jenny conducted focused, rare plant surveys for a portion of a high-speed rail project through Tehachapi.

NATURAL RESOURCE DAMAGE ASSESSMENT AND OIL SPILL RESPONSE

Habitat Restoration Monitoring, Refugio Oil Spill | Plains All American Pipeline Company | Goleta, California | Biologist

Jenny conducted restoration monitoring and assisted with habitat assessments at multiple sites along the California coast following spill cleanup response efforts.

ASBESTOS, LEAD BASED PAINT, AND HAZARDOUS MATERIAL (MERCURY, PCB) ASSESSMENTS

Asbestos and Lead Surveys | Hawaii | Environmental Scientist

Jenny assisted with asbestos and lead surveys for several multi-story buildings for a confidential client. The surveys included exterior and interior sampling, mapping, and reporting. Additionally, inventories of hazardous materials were taken, including potential mercury and PCB-containing materials.

Asbestos and Lead Surveys | Westlake and Thousand Oaks, California | Environmental Scientist

Jenny assisted with asbestos and lead surveys for several shopping centers for a confidential client. The surveys included exterior and interior sampling, mapping, and reporting. Additionally, inventories of hazardous materials were taken, including potential mercury and PCB-containing materials.

PUBLICATIONS

A VanDwerwarker, J Alvarado, P Webb. *Analysis and Interpretation of Intrasite Variability in Paleoethnobotanical Remains: A Consideration and Application of Methods at the Ravensford Site, North Carolina. In: Method and Theory in Paleoethnobotany.*, 2014.

Alicia is an Associate Scientist with over ten years of experience in Phase I and II Environmental Assessments, with strong emphasis in water quality and environmental research. She is experienced in California Environmental Quality Act (CEQA) compliance and the preparation of initial studies. Alicia has managed the preparation of environmental documents, training programs, and environmental compliance during large environmental monitoring projects. Alicia's environmental consulting experience includes performing asbestos and lead-based paint surveys, oversight of contractors during asbestos abatement, hazardous materials surveys, and Phase I Environmental Site Assessments in accordance with the practices identified in the American Society for Testing and Materials (ASTM) Standard Practice for Environmental Site Assessments: Phase I Environmental Site Assessment Process, ASTM Designation E 1527-13.

EDUCATION

BA, Environmental Studies, San Jose State University, San Jose, California, 2004

CERTIFICATIONS & TRAINING

Residential Measurement Provider, 108212, National Radon Proficiency Program, Anaheim, California, 2015

REGISTRATIONS

Certified Asbestos Consultant #CAC #15-5379, State of California Division of Occupational Safety and Health

Lead Related Construction Inspector Assessor #19526, California Department of Public Health

MEMBERSHIPS

Member, Groundwater Resources Association of California

PROJECT EXPERIENCE

Health, Safety & Industrial Hygiene

Confidential Health Care Company, Asbestos, Lead-Based Paint, and Hazardous Materials Survey, Northern California (Staff)

Alicia assisted with site inspections for asbestos, lead-based paint, and hazardous materials at multiple occupied hospitals and office spaces. The scope of work involved sample collection for asbestos and lead-based paint in addition to the quantification of universal wastes (PCBs, mercury containing equipment, refrigerants, etc.) that would require special handling and disposal. She assisted with the preparation of reports summarizing findings.

State of California General Services, Asbestos, Lead-Based Paint, and Hazardous Materials Survey, Northern California (Project Lead)

Alicia assisted with site inspections for asbestos, lead-based paint, and hazardous materials at multiple communication towers in remote areas. The scope of work involved sample collection for asbestos and lead-based paint in addition to the quantification of universal wastes (PCBs, mercury containing equipment, refrigerants, etc.) that would require special handling and disposal. She assisted with the preparation of reports summarizing findings.

Alicia R Jansen CAC, LRCST

Environmental Scientist

Indoor Air Quality Assessments*, San Jose, California (Staff)

Alicia performed site inspections, interviews, and collected air samples to be analyzed for various air pollutants and molds including formaldehyde, penicillium, aspergillus, cladosporium, and stachybotry. She prepared reports summarizing findings and made recommendations.

Veteran's Administration of Puget Sound, Asbestos and Lead-Based Paint Survey, Seattle, Washington (Project Scientist)

Alicia served as the Project Scientist responsible for hazardous building material assessments, specifically asbestos and lead-based paint. These services were required as part of the pre-design tasks for this project. Over 300 samples were collected over the span of four days culminating in a final hazardous building materials report to be incorporated into the facility design as well as demolition activities once the construction phase of the project commences.

Interim Remedial Action, Indoor Air Sampling, and Sub-Slab Soil Gas Sampling, Sunnyvale, California (Staff)

Alicia conducted an indoor air sampling survey using air sampling pumps, dosimeter badges, and flame ionization detector (FID) during a sump excavation. She performs semi-annual sub-slab soil vapor sampling and indoor air quality surveys using summa canisters. She assists with the preparation and submittal of reports summarizing the findings and provides recommendations to the RWQCB.

Lead Dust Assessment and Abatement Oversight, Fremont, California (Project Scientist)

Alicia assisted with the evaluation of lead dust in an industrial facility. A total of 307 dust wipe samples were collected in order to evaluate the potential presence of lead dust throughout the two-story, 500,000 square foot manufacturing building.

Former Tesoro Coke Facility, Asbestos, Lead-Based Paint Survey, Pittsburg, California (Project Scientist)

Alicia assisted with an asbestos and lead paint survey of 20 structures at the facility ultimately scheduled for demolition. More than 200 samples were collected over the span of two days. A report was prepared that will stand up to regulatory scrutiny for demolition while providing the information needed for worker safety during demolition activities at the facility

Permitting, Compliance, Auditing

Tesoro Refinery, Initial Study*, Benicia, California (Staff)

Alicia assisted with the background research and preparation of applicant-prepared initial study for the upgrade of a refinery.

Transmission Line Upgrade*, San Mateo to San Francisco, California (Staff)

Alicia supported the environmental compliance program for the construction of a 27-mile 230 kV underground and overhead transmission line. She assisted with the preparation and submittal of variance requests, extra work space requests, and daily and weekly reports for submittal to the California Public Utilities Commission. She also conducted research and assisted with training and report preparation.

* denotes projects completed with other firms

Alicia R Jansen CAC, LRCST

Environmental Scientist

Remedial Investigations & Assessments

Multiple Confidential Clients, Phase I Environmental Site Assessments (ESA), Multiple Sites, California (Project Lead)

Alicia performs Phase I ESA in accordance with the practices identified in the American Society for Testing and Materials (ASTM) Standard Practice for Environmental Site Assessments: Phase I Environmental Site Assessment Process, ASTM Designation E 1527-13 to achieve compliance with requirements of the "All Appropriate Inquiries" rule required to obtain protection from liability under the federal Comprehensive Environmental Response, Cleanup and Liability Act (CERCLA). Previous sites include large industrial warehouses, multi-tenant commercial buildings, and residential properties. She reviews topographic maps, Sanborn Fire Insurance Maps, and files at local regulatory agencies. She interviews present and former property owners and performed site and adjacent property reconnaissance. She prepares reports summarizing the findings and provides recommendations for further assessment if applicable.

California Department of Transportation Portfolio, Multiple Sites, Northern California (Project Lead)

Alicia prepared quarterly groundwater monitoring reports, subsurface investigation reports, sensitive receptor surveys, and preferential pathway studies for various California Department of Transportation locations throughout northern California. She assisted with the utility locating, work plan preparation, field coordination, archived data onto the State Water Resource Control Board's (RWQCB) Geotracker electronic filing system.

Homebuilder, Soil Gas Sampling and Human Health Risk Assessment, San Jose, California (Project Lead)

Alicia performed a soil vapor survey in conformance with the DTSC, Advisory Active Soil Gas Investigations, using a low-dead volume soil vapor sampling device and a mobile laboratory for onsite chemical analysis. She also assisted with the report preparation summarizing the findings and providing recommendations for further assessment, if applicable.

Goodyear Portfolio, Northern California and Hawaii (Project Lead)

Alicia performed Phase I ESAs and Phase II Site Assessments for various Goodyear Tire & Rubber Company locations throughout California and Hawaii. She assisted with the installation of monitoring wells and exploratory borings; underground storage tank removals; site restoration; product removal with passive recovery system; archived data onto the State Water Resource Control Board's Geotracker electronic filing system; and assisted with the preparation of quarterly groundwater monitoring reports, sensitive receptor surveys, site conceptual models, and subsurface investigation reports.

Kyle has more than 28 years of professional experience—17 of those years with Stantec—providing geotechnical and environmental consulting. During the course of his experience, he has been involved with a wide variety of geological and engineering projects. He has been in direct charge of quality control/quality assurance (QA/QC) work for Stantec and previous firms for geological, engineering geological, and environmental services primarily in California. Additionally, Kyle has been a primary contact for Stantec with many different clients (including multi-party actions) and regulatory bodies involving contracting, workplan approvals, site assessments and closures, permitting, remedial action, and litigation support. With regard to litigation services, Kyle has extensive experience providing expert witness testimony, second-party review, and litigation support and analysis.

Kyle's extensive experience includes assessment and remediation of property-specific and regional issues involving soil and groundwater contaminated with petroleum hydrocarbons, chlorinated solvents, heavy metals, pesticides, and PCBs.

He currently serves as the managing principal geologist in Stantec's Redlands, California office.

EDUCATION

Engineering Geology/Hydrogeology, California State University, Los Angeles, California, 1984

AS, General Science, Crafton Hills College, Yucaipa, California, 1975

BS, Geological Sciences, California State University, Long Beach, California, 1982

REGISTRATIONS

Certified Engineering Geologist #1271, State of California, Issued 1985, Expires 2011

Professional Geologist #4066, State of California, Issued 1985, Expires 2011

PROJECT EXPERIENCE

Bioremediation

Excavation and Treatment of Petroleum-Contaminated Soil

Kyle designed the excavation and treatment of 45,000 cubic yards of petroleum-contaminated soil. Soil treatment included utilizing vapor extraction, combined with bioremediation.

** denotes projects completed with other firms*

Chemicals & Polymers

Two Former Chemical Plants, Environmental Site Assessments and Remediation, Vernon, California

Mr. Emerson was part of the team for conducting Phase I and Phase II Environmental Site Assessments (ESA) and developing remedial action plans for two former chemical plant sites with 80-year industrial histories. Phase I ESAs used historical files, maps, aerial photographs, available documents, and data from public agencies and historical directories for identifying recognized environmental concerns. Extensive Phase II ESA survey activities aided in identifying below-grade structures such as vaults/USTs, as well as assessing the extent of influence and nature of the contamination. These investigations confirmed the presence of heavy metals, petroleum hydrocarbons, volatile organic compounds, polychlorinated biphenyls, radioactive materials, semi-volatile organic compounds, and polycyclic aromatic compounds in the soils for these sites. Specific areas of concern included former settling ponds, a bone yard, maintenance areas, transformer and substations, wastewater treatment facilities, and above-ground storage tank farms. A conceptual mode was developed for use in a health risk assessment and developed risk-based corrective actions to address potential health and environmental concerns. He assisted with the development and implementation of a remedial action plan, combined administrative controls, engineering controls, and active remediation; this resulted in the cost-effective return of one site to active use, and is reducing health risks to occupants and the public at the second site.

CONFIDENTIAL: Aerospace Adhesives and Coatings Plant, Glendale, California

Mr. Emerson was part of the team that conducted feasibility studies to evaluate remedial alternatives for remediation of chlorinated VOCs, 1,4 dioxane, and hexavalent chromium (CrVI) in soil, soil vapor, and groundwater. Feasibility studies included groundwater pump testing, benchscale column testing to evaluate in situ alternatives for reducing CrVI to the less mobile CrIII valence state, soil vapor extraction, capping, and excavation. Field pilot studies were performed to evaluate the efficiency of various CrVI reductants including the use of ferrous sulfate, calcium polysulfide, emulsified oil, and fructose. Extensive multi-depth soil vapor testing was conducted to evaluate the distribution of VOCs in the subsurface and to support vapor intrusion risk assessment. Feasibility studies were completed in 2008. Remedial actions are expected to be completed in 2011.

Condition Assessments

Assessment and Mitigation of Manufacturing Facility

Kyle managed the assessment and mitigation of an ammunition manufacturing facility covering 1,100 acres in a complex geologic environment. The contaminants involved red and white phosphorous, TNT, chlorinated solvents, solid wastes, and live ordinance.

Soil Contamination Assessment Supervision and Management

Kyle managed and supervised soil contamination assessment and in-situ remediation of heavy metals involving chromium, cadmium, nickel and zinc by chemical fixation to depths in excess of 40 feet below ground surface beneath existing structures within several manufacturing facilities.

Kyle D. Emerson PG, CEG

Managing Principal Geologist

Litigation Support and Expert Testimony

Kyle provided litigation support and expert testimony on more than 20 separate projects involving service stations, chlorinated solvent cases, heavy metal, and semi-volatile releases.

Corporate / Office

CT Realty Environmental Remediation of Former Dry Cleaners, El Centro, California

Mr. Emerson was responsible for assessments and remediation at this former dry cleaners which released the dry cleaning chemical tetrachloroethene (PCE) to the ground and underlying groundwater. The work included initial site assessment, agency interaction and negotiations with the California Regional Water Quality Control Board (CRWQCB), and Colorado Basin Region human health risk assessment (HHRA), design and implementation of remedial investigations, feasibility studies, remedial action plans, and implementation of remediation in mitigating chlorinated solvent contamination in vadose and saturated zones at concentrations indicative of DNAPL. The results of the completed remediation, as well as continued confirmation sampling and monitoring, allowed the CRWQCB to issue site closure in 2008. The site has since been redeveloped into a new commercial development.

Environmental Assessments

Siting Studies

Kyle performed initial siting studies for potential Class I, II, and III landfills. The project included detailed geologic mapping, hydrogeological studies, and permeability studies of caps and liners.

Environmental Site Remediation

Assessment and Remedial Design, California (Project Supervisor)

Kyle supervised the assessment and remedial design of a system to eliminate salt brine contamination in shallow perched water horizons in the Yucaipa, San Bernardino, and Riverside areas of southern California.

Design and Installation of Recovery Systems*

Kyle designed and installed numerous free-product recovery systems that successfully recovered product. One of the sites contained product up to 11-feet thick covering more than three city blocks. The dissolved phase had affected a multi-aquifer system and a public drinking water system.

Geophysical Characterizations*

Kyle performed and supervised numerous geophysical characterizations to determine the extent of old landfills. He provided classification studies, landfill gas monitoring, removal verification during grading, methane collection and mitigation plans, permitting, and closure plans.

Domestic Landfill Development*

Kyle designed and supervised the dynamic consolidation of a domestic landfill for development. He used this process to minimize expected settlement to overlying structures. Kyle designed commercial developments on closed landfills that involved complex methane collection and monitoring systems and building settlement controls.

* denotes projects completed with other firms

Kyle D. Emerson PG, CEG

Managing Principal Geologist

Clay Borrow Site Studies

Kyle performed more than 10 separate clay borrow site studies for determining sources of material to cap landfills; ranged from a 20-acre dry lakebed to a 450-acre parcel in complex folded marine sediments.

Assessment, Clean Up, and Regulatory Support Management, Santa, Monica (Project Manager)

Kyle managed the assessment, clean up, and complex regulatory support of a PRP site in an MTBE case (Charnock subbasin). His work involved more than 20 environmental professionals working full time for two years to complete the assessment and clean up mandated by the regulatory agencies.

Hazardous Waste

San Gabriel Valley Superfund Site, Remediation & Closure of Multiple Source Areas, Industry, California

Mr. Emerson performed feasibility studies to evaluate appropriate and relevant remedial alternatives to mitigate constituents of concern in five AOCs contaminated with chlorinated hydrocarbons, heavy metals, petroleum fuel, and cutting oils. Ultimately, a combination of remedial alternatives was implemented that included large-diameter auger excavation to 45 feet to minimize impacts on facility operations, vapor extraction, vapor intrusion risk assessment, deed restriction, and monitored natural attenuation. At the completion of remedial actions, confirmation soil, soil vapor, and groundwater sampling were conducted and followed with risk assessment to demonstrate that remedial objectives had been achieved. No further action was recently granted by the US EPA and Los Angeles Regional Water Quality Control Board.

Mixed-Use

Port of San Diego Rohr Facility, Chula Vista, California

Mr. Emerson assisted in a detailed subsurface assessment of the Rohr facility. The intent of the assessment was to evaluate the 40-acre former aircraft part manufacturing facility for acquisition by the Port of San Diego for redevelopment into a business park and entertainment complex. The assessment identified the presence of soil, soil vapor, and groundwater impacts by petroleum hydrocarbons, VOCs, heavy metals, PCBs, and semi-volatile organic compounds. He utilized many sampling techniques to assess the limits and concentrations of contaminants in the subsurface. Ultimately, the team was able to develop a cost estimate for potential remedial action cost associated to corrective action to allow redevelopment.

Master Planned Commercial/Residential Redevelopment Project, Whittier, California (Project Manager)

Kyle oversaw the assessment of 26 contiguous properties that are part of a 21-acre master planned commercial/residential redevelopment project. The properties included industrial facilities, platting lines, fuel USTs, and metal processing plants, among others. The estimated cleanup costs are approximately \$2 million.

* denotes projects completed with other firms

Kyle D. Emerson PG, CEG

Managing Principal Geologist

Multi-Unit / Family Residential

Residential Development Assessment, Ventura, California (Project Director)

Kyle directed an assessment of a 40-acre former agricultural property proposed for residential development. Pesticides were identified above hazardous waste levels and preliminary remediation goals established by the U.S. Environmental Protection Agency. Through corrective grading methods and onsite placement of the pesticide impacted soils, all material were re-used on site without offsite disposal. The overall cost savings for the client was more than \$1 million. Total cost was less than \$250,000 for all necessary activities.

Oil & Gas

Oil Field Site Assessments*

Kyle performed site assessments at oil field leases involving refineries, bulk storage areas, piping systems and wellhead, and drilling mud pit contamination.

Environmental Protection Agency Superfund Action, Culver City, California (Project Manager)

Kyle served as the project manager representing a major oil company in the assessment, remedial action, and litigation support in a multi-party contamination case affecting a City water supply. The assessment involved more than 250 continuous core borings up to 100 feet, as well as extensive remedial actions. The total cost for all related activities was \$22 million. The case is settled and the closure of the site is pending.

Project Management

Liability and Property Management Consulting Services

Kyle is providing liability and property management consulting services to more than 10 medium to large property development firms in the US. His work involves property transaction assessments, contract review, acquisition guideline development, liability management evaluation, insurance acquisition, and strategic planning.

Residential Development

Environmental Development Management and Review (Project Manager)

Kyle manages and reviews environmental development issues for a large residential developer specializing in development of contaminated industrial properties by providing innovative solutions in developing contaminated properties for residential use through risk assessment, engineering, and administrative and property development controls.

Site Management and Remediation

Design and Implementation of Biodegradation Programs*, California

Kyle designed and implemented one of the first in-situ biodegradation programs in California; it involved 50,000 cubic yards of diesel-contaminated soils, and groundwater to depths of 70 feet below ground surface.

* denotes projects completed with other firms

Kyle D. Emerson PG, CEG

Managing Principal Geologist

Soil and Groundwater Remediation Systems

Soil and Groundwater Contamination Assessments and Mitigation*, California (Project Manger)

Kyle managed numerous chlorinated solvent soil and groundwater contamination assessments and mitigation programs in southern California. The projects involved releases that impacted soil and groundwater to depth of groundwater more than 700 feet in multi-aquifer systems. One case involved with plume dimensions more than 1 mile from the source affecting residential properties.

Soil and Groundwater Assessment and Remediation Programs*

Implemented hundreds of soil and groundwater assessment and remediation programs at various service station facilities in Southern and Northern California, and Nevada. Work involved assessment, remedial design, installation, maintenance and monitoring. Closure has been received on a majority of these sites.

Assessment and Remediation Management*

Kyle managed the assessment and remediation of soil and groundwater manufacturing at dry cleaning facilities contaminated with chlorinated solvents.

Warehouse / Light Industrial

Glendale Redevelopment Project, Glendale, California (Project Manager)

Kyle managed the assessment and remedial actions during the redevelopment of an industrial property. The project involved the demolition of a historic manufacturing facility and a commercial dry cleaner. Each of these facilities were associated with releases of solvents and petroleum hydrocarbons. Remedial actions involved excavation by pattern drilling and off-site disposal along with removal of former USTs. The total cost of remediation and assessment was \$450,000.00.

Compton Redevelopment Project, Compton, California (Project Manager)

Kyle is serving as project manager for the assessment and remedial actions for a large redevelopment project. The project involves the redevelopment of a historic manufacturing facility and a former dry cleaner. Each of these facilities were associated with releases of solvents and petroleum hydrocarbons. The industrial facility was also associated with significant volumes of buried waste that required removal and disposal. These wastes also included the chemical referenced above, as well as PCBs and heavy metals. Remediation has included excavation, vapor extraction, and chemical fixation. The total cost of this project has been \$2.8 million to date.

PUBLICATIONS

In-Situ Bioremediation of an Underground Diesel Fuel Spill: A Case Study. Environmental Management, 1989.

* denotes projects completed with other firms

**PHASE I ENVIRONMENTAL SITE ASSESSMENT
SEATON AVENUE AND PERRY STREET
PERRIS, CALIFORNIA 92570**

Appendix C User Provided Records
November 20, 2020

Appendix C USER PROVIDED RECORDS





PHASE I ESA USER'S QUESTIONNAIRE

In order to qualify for protection from land owner liability under CERCLA as an *innocent landowner*, *bona fide prospective purchaser*, or *contiguous property owner*, ASTM standard practice E1527-13 and the federal AAI rule (40 CFR 312) require that the User of the Phase I ESA report provide certain information (if available) to the Environmental Professional completing the assessment. Failure to provide this information could result in a determination that "all appropriate inquiry" is not complete. Information that is not or cannot be provided to the Environmental Professional may be identified as a "data gap" in the Phase I ESA report.

Please answer the following questions as completely as possible. Attach additional pages as needed. Return the completed questionnaire to Stantec along with the executed Authorization For services form.

1. Property Information

Property Name: Seaton Ave Development

Property Address(es): Seaton Ave and Perry Street (Vacant)

City: Perris State CA Zip 92570

Property Owner Name: Dedeaux Properties

Property Owner Phone #: 323.981.8226

2. Contact For Site Access

Name: Benjamin Horning

Company/Organization/Title: Dedeaux Properties/Director of Development

Phone # 323.981.8226 E-Mail Address: benh@dedeauxproperties.com

3. Environmental Cleanup Liens. Are you aware of any environmental cleanup liens against the property that are filed or recorded under federal, tribal, state or local law?

Yes No

If yes, describe or attach details of the lien _____

4. Activity and Land Use Limitations. Are you aware of any activity and use limitations, such as engineering controls, land use restrictions, or institutional controls that are in place at the property and/or have been filed or recorded as applicable to the property as a result of environmental contamination, investigation, cleanup, or related matters?

Yes No

If yes, describe or attach details of the limitations _____

5. Specialized Knowledge or Experience. As the User of this ESA, do you have any specialized knowledge or experience related to the property or nearby properties? For example, are you involved in the same line of business as the current or former occupants of the property or an adjoining property, such that you would have specialized knowledge about chemicals and processes used by this type of business?

Yes No

If yes, describe or attach details of your specialized knowledge or experience _____

6. Relationship of Purchase Price to Fair Market Value of Property. Does the purchase price being paid for the property reasonably reflect the fair market value?

Yes No

Not applicable. User is not involved in a purchase of the property.

If you conclude that there is a difference, do you have any reason to believe that the reduced purchase price may be related to contamination known or believed to be present at the property?

Yes, I have reason to believe that the purchase price for the property has been reduced in comparison with the fair market value due to contamination known or believed to be present at the property.

No, I have no reason to believe that the purchase price for the property has been reduced in comparison with the fair market value due to contamination known or believed to be present at the property.

7. Commonly Known or Reasonably Ascertainable Information. Are you aware of commonly known or reasonably ascertainable information about the property that would help the Environmental Professional to identify conditions indicative of releases or threatened releases of hazardous substances or petroleum products? For example:

Do you know the past uses of the property?

Yes (describe) _____

No

Do you know of chemicals, hazardous substances or petroleum products that are present or once were present at the property?

Yes (describe) _____

No

Do you know of spills or other releases of chemicals, hazardous substances or petroleum products that have taken place at the property?

Yes (describe) _____

No

Do you know of any environmental cleanups that have taken place at the property?

Yes (describe) _____

No

8. The Degree of Obviousness of Contamination. E1527-13 and the federal AAI rule (40 CFR 312.31) require that the Phase I ESA consider the degree of obviousness of the presence or likely presence of contamination at the property, and the ability to detect the contamination by appropriate investigation. Based on your knowledge and experience related to the property, are there any *obvious* indicators that point to the presence or likely presence of contamination at the property?

Yes (describe) _____

No

9. Availability of Previous Environmental Reports. Are you aware of previous environmental site assessment reports, other environmental reports, documents, correspondence, etc. concerning the property and its environmental condition?

Yes (describe) _____

No

Signature:  _____

Name (printed): Brandon Bank _____

Title: Project Manager _____

Date: 11/19/2020 _____



First American

Commitment

ALTA Commitment for Title Insurance

ISSUED BY

First American Title Insurance Company

File No: NCS-1036796-SA1

COMMITMENT FOR TITLE INSURANCE

Issued By

FIRST AMERICAN TITLE INSURANCE COMPANY

NOTICE

IMPORTANT-READ CAREFULLY: THIS COMMITMENT IS AN OFFER TO ISSUE ONE OR MORE TITLE INSURANCE POLICIES. ALL CLAIMS OR REMEDIES SOUGHT AGAINST THE COMPANY INVOLVING THE CONTENT OF THIS COMMITMENT OR THE POLICY MUST BE BASED SOLELY IN CONTRACT.

THIS COMMITMENT IS NOT AN ABSTRACT OF TITLE, REPORT OF THE CONDITION OF TITLE, LEGAL OPINION, OPINION OF TITLE, OR OTHER REPRESENTATION OF THE STATUS OF TITLE. THE PROCEDURES USED BY THE COMPANY TO DETERMINE INSURABILITY OF THE TITLE, INCLUDING ANY SEARCH AND EXAMINATION, ARE PROPRIETARY TO THE COMPANY, WERE PERFORMED SOLELY FOR THE BENEFIT OF THE COMPANY, AND CREATE NO EXTRACTIONAL LIABILITY TO ANY PERSON, INCLUDING A PROPOSED INSURED.

THE COMPANY'S OBLIGATION UNDER THIS COMMITMENT IS TO ISSUE A POLICY TO A PROPOSED INSURED IDENTIFIED IN SCHEDULE A IN ACCORDANCE WITH THE TERMS AND PROVISIONS OF THIS COMMITMENT. THE COMPANY HAS NO LIABILITY OR OBLIGATION INVOLVING THE CONTENT OF THIS COMMITMENT TO ANY OTHER PERSON.

COMMITMENT TO ISSUE POLICY

Subject to the Notice; Schedule B, Part I-Requirements; Schedule B, Part II-Exceptions; and the Commitment Conditions, ***First American Title Insurance Company***, a Nebraska Corporation (the "Company"), commits to issue the Policy according to the terms and provisions of this Commitment. This Commitment is effective as of the Commitment Date shown in Schedule A for each Policy described in Schedule A, only when the Company has entered in Schedule A both the specified dollar amount as the Proposed Policy Amount and the name of the Proposed Insured.

If all of the Schedule B, Part I-Requirements have not been met within six months after the Commitment Date, this Commitment terminates and the Company's liability and obligation end.

First American Title Insurance Company

Dennis J. Gilmore, President

Greg L. Smith, Secretary

If this jacket was created electronically, it constitutes an original document.

This page is only a part of a 2016 ALTA® Commitment for Title Insurance issued by First American Title Insurance Company. This Commitment is not valid without the Notice; the Commitment to Issue Policy; the Commitment Conditions; Schedule A; Schedule B, Part I-Requirements; Schedule B, Part II-Exceptions.

Copyright 2006-2016 American Land Title Association. All rights reserved.

The use of this Form (or any derivative thereof) is restricted to ALTA licensees and ALTA members in good standing as of the date of use. All other uses are prohibited. Reprinted under license from the American Land Title Association.

COMMITMENT CONDITIONS

1. DEFINITIONS

- (a) "Knowledge" or "Known": Actual or imputed knowledge, but not constructive notice imparted by the Public Records.
- (b) "Land": The land described in Schedule A and affixed improvements that by law constitute real property. The term "Land" does not include any property beyond the lines of the area described in Schedule A, nor any right, title, interest, estate, or easement in abutting streets, roads, avenues, alleys, lanes, ways, or waterways, but this does not modify or limit the extent that a right of access to and from the Land is to be insured by the Policy.
- (c) "Mortgage": A mortgage, deed of trust, or other security instrument, including one evidenced by electronic means authorized by law.
- (d) "Policy": Each contract of title insurance, in a form adopted by the American Land Title Association, issued or to be issued by the Company pursuant to this Commitment.
- (e) "Proposed Insured": Each person identified in Schedule A as the Proposed Insured of each Policy to be issued pursuant to this Commitment.
- (f) "Proposed Policy Amount": Each dollar amount specified in Schedule A as the Proposed Policy Amount of each Policy to be issued pursuant to this Commitment.
- (g) "Public Records": Records established under state statutes at the Commitment Date for the purpose of imparting constructive notice of matters relating to real property to purchasers for value and without Knowledge.
- (h) "Title": The estate or interest described in Schedule A.

2. If all of the Schedule B, Part I—Requirements have not been met within the time period specified in the Commitment to Issue Policy, this Commitment terminates and the Company's liability and obligation end.

3. The Company's liability and obligation is limited by and this Commitment is not valid without:

- (a) the Notice;
- (b) the Commitment to Issue Policy;
- (c) the Commitment Conditions;
- (d) Schedule A;
- (e) Schedule B, Part I—Requirements; and
- (f) Schedule B, Part II—Exceptions.

4. COMPANY'S RIGHT TO AMEND

The Company may amend this Commitment at any time. If the Company amends this Commitment to add a defect, lien, encumbrance, adverse claim, or other matter recorded in the Public Records prior to the Commitment Date, any liability of the Company is limited by Commitment Condition 5. The Company shall not be liable for any other amendment to this Commitment.

5. LIMITATIONS OF LIABILITY

- (a) The Company's liability under Commitment Condition 4 is limited to the Proposed Insured's actual expense incurred in the interval between the Company's delivery to the Proposed Insured of the Commitment and the delivery of the amended Commitment, resulting from the Proposed Insured's good faith reliance to:
 - (i) comply with the Schedule B, Part I—Requirements;
 - (ii) eliminate, with the Company's written consent, any Schedule B, Part II—Exceptions; or
 - (iii) acquire the Title or create the Mortgage covered by this Commitment.
- (b) The Company shall not be liable under Commitment Condition 5(a) if the Proposed Insured requested the amendment or had Knowledge of the matter and did not notify the Company about it in writing.
- (c) The Company will only have liability under Commitment Condition 4 if the Proposed Insured would not have incurred the expense had the Commitment included the added matter when the Commitment was first delivered to the Proposed Insured.
- (d) The Company's liability shall not exceed the lesser of the Proposed Insured's actual expense incurred in good faith and described in Commitment Conditions 5(a)(i) through 5(a)(iii) or the Proposed Policy Amount.
- (e) The Company shall not be liable for the content of the Transaction Identification Data, if any.
- (f) In no event shall the Company be obligated to issue the Policy referred to in this Commitment unless all of the Schedule B, Part I—Requirements have been met to the satisfaction of the Company.
- (g) In any event, the Company's liability is limited by the terms and provisions of the Policy.

This page is only a part of a 2016 ALTA® Commitment for Title Insurance issued by First American Title Insurance Company. This Commitment is not valid without the Notice; the Commitment to Issue Policy; the Commitment Conditions; Schedule A; Schedule B, Part I-Requirements; Schedule B, Part II-Exceptions.

Copyright 2006-2016 American Land Title Association. All rights reserved.

The use of this Form (or any derivative thereof) is restricted to ALTA licensees and ALTA members in good standing as of the date of use. All other uses are prohibited. Reprinted under license from the American Land Title Association.

6. LIABILITY OF THE COMPANY MUST BE BASED ON THIS COMMITMENT

- (a) Only a Proposed Insured identified in Schedule A, and no other person, may make a claim under this Commitment.
- (b) Any claim must be based in contract and must be restricted solely to the terms and provisions of this Commitment.
- (c) Until the Policy is issued, this Commitment, as last revised, is the exclusive and entire agreement between the parties with respect to the subject matter of this Commitment and supersedes all prior commitment negotiations, representations, and proposals of any kind, whether written or oral, express or implied, relating to the subject matter of this Commitment.
- (d) The deletion or modification of any Schedule B, Part II—Exception does not constitute an agreement or obligation to provide coverage beyond the terms and provisions of this Commitment or the Policy.
- (e) Any amendment or endorsement to this Commitment must be in writing and authenticated by a person authorized by the Company.
- (f) When the Policy is issued, all liability and obligation under this Commitment will end and the Company's only liability will be under the Policy.

7. IF THIS COMMITMENT HAS BEEN ISSUED BY AN ISSUING AGENT

The issuing agent is the Company's agent only for the limited purpose of issuing title insurance commitments and policies. The issuing agent is not the Company's agent for the purpose of providing closing or settlement services.

8. PRO-FORMA POLICY

The Company may provide, at the request of a Proposed Insured, a pro-forma policy illustrating the coverage that the Company may provide. A pro-forma policy neither reflects the status of Title at the time that the pro-forma policy is delivered to a Proposed Insured, nor is it a commitment to insure.

9. ARBITRATION

Arbitration provision intentionally removed.

This page is only a part of a 2016 ALTA® Commitment for Title Insurance issued by First American Title Insurance Company. This Commitment is not valid without the Notice; the Commitment to Issue Policy; the Commitment Conditions; Schedule A; Schedule B, Part I-Requirements; Schedule B, Part II-Exceptions.

Copyright 2006-2016 American Land Title Association. All rights reserved.

The use of this Form (or any derivative thereof) is restricted to ALTA licensees and ALTA members in good standing as of the date of use. All other uses are prohibited. Reprinted under license from the American Land Title Association.



First American

Schedule A

ALTA Commitment for Title Insurance

ISSUED BY

First American Title Insurance Company

File No: NCS-1036796-SA1

Transaction Identification Data for reference only:

Issuing Agent: First American Title Insurance Company National Commercial Services

Commitment No.: NCS-1036796-SA1

Property Address: Vacant, Perris, CA

Revision No.: 01

Issuing Office: 3281 E Guasti Road, Suite 440, Ontario, CA 91761

Issuing Office File No.: NCS-1036796-SA1

Escrow Officer/Assistant: Daniel Bell/Steven Sinohui

Phone: (949)885-2448/(949)885-2469

Email: dbell@firstam.com/ssinohui@firstam.com

Title Officer/Assistant: Greg Franke/Erin West

Phone: (909)510-6200/(909)510-6215

Email: gfranke@firstam.com/ewest@firstam.com

SCHEDULE A

1. Commitment Date: October 20, 2020 at 7:30 AM
2. Policy to be issued:
 - (a) 2006 ALTA® Standard Owner Policy
Proposed Insured: Dedeaux Properties, LLC
Proposed Policy Amount: \$ To Be Determined
 - (b) 2006 ALTA® Extended Loan Policy
Proposed Insured: To Be Determined
Proposed Policy Amount: \$ To Be Determined
 - (c) 2006 ALTA® Policy
Proposed Insured:
Proposed Policy Amount: \$
3. The estate or interest in the Land described or referred to in this Commitment is

Fee
4. The Title is, [at the Commitment Date, vested in:](#)

SSR Investment Co., a limited partnership
5. The Land is described as follows:

See Exhibit "A" attached hereto and made a part hereof

This page is only a part of a 2016 ALTA® Commitment for Title Insurance issued by First American Title Insurance Company. This Commitment is not valid without the Notice; the Commitment to Issue Policy; the Commitment Conditions; Schedule A; Schedule B, Part I-Requirements; Schedule B, Part II-Exceptions.

Copyright 2006-2016 American Land Title Association. All rights reserved.

The use of this Form (or any derivative thereof) is restricted to ALTA licensees and ALTA members in good standing as of the date of use. All other uses are prohibited. Reprinted under license from the American Land Title Association.



First American

Schedule BI & BII

ALTA Commitment for Title Insurance

ISSUED BY

First American Title Insurance Company

File No: NCS-1036796-SA1

Commitment No.: NCS-1036796-SA1

SCHEDULE B, PART I

Requirements

All of the following Requirements must be met:

- A. The Proposed Insured must notify the Company in writing of the name of any party not referred to in this Commitment who will obtain an interest in the Land or who will make a loan on the Land. The Company may then make additional Requirements or Exceptions.
- B. Pay the agreed amount for the estate or interest to be insured.
- C. Pay the premiums, fees, and charges for the Policy to the Company.
- D. Documents satisfactory to the Company that convey the Title or create the Mortgage to be insured, or both, must be properly authorized, executed, delivered, and recorded in the Public Records.
- E. Releases(s) or Reconveyance(s) of Item(s): None
- F. Other: None
- G. You must give us the following information:
 - a. Any off record leases, surveys, etc.
 - b. Statement(s) of Identity, all parties.
 - c. Other: None

The following additional requirements, as indicated by "X", must be met:

- H. Provide information regarding any off-record matters, which may include, but are not limited to: leases, recent works of improvement, or commitment statements in effect under the Environmental Responsibility Acceptance Act, Civil Code Section 850, et seq.

The Company's Owner's Affidavit form (as provided by the company) must be completed and submitted prior to close in order to satisfy this requirement. This Commitment will then be subject to such further exceptions and/or requirements as may be deemed necessary.

- I. An ALTA/NSPS survey of recent date, which complies with the current minimum standard detail requirements for ALTA/NSPS land title surveys, must be submitted to the Company for review. This Commitment will then be subject to such further exceptions and/or requirements as may be deemed necessary.

This page is only a part of a 2016 ALTA® Commitment for Title Insurance issued by First American Title Insurance Company. This Commitment is not valid without the Notice; the Commitment to Issue Policy; the Commitment Conditions; Schedule A; Schedule B, Part I-Requirements; Schedule B, Part II-Exceptions.

Copyright 2006-2016 American Land Title Association. All rights reserved.

The use of this Form (or any derivative thereof) is restricted to ALTA licensees and ALTA members in good standing as of the date of use. All other uses are prohibited. Reprinted under license from the American Land Title Association.

- J. The following LLC documentation is required from:
- (i) a copy of the Articles of Organization
 - (ii) a copy of the Operating Agreement, if applicable
 - (iii) a Certificate of Good Standing and/or other evidence of current Authority to Conduct Business within the State
 - (iv) express Company Consent to the current transaction
- K. The following partnership documentation is required :
- (i) a copy of the partnership agreement, including all applicable amendments thereto
 - (ii) a Certificate of Good Standing and/or other evidence of current Authority to Conduct Business within the State
 - (iii) express Partnership Consent to the current transaction
- L. The following corporation documentation is required:
- (i) a copy of the Articles of Incorporation
 - (ii) a copy of the Bylaws, including all applicable Amendments thereto
 - (iii) a Certificate of Good Standing and/or other evidence of current Authority to Conduct Business within the State
 - (iv) express Corporate Resolution consenting to the current transaction
- M. Based upon the Company's review of that certain partnership/operating agreement dated **Not disclosed** for the proposed insured herein, the following requirements must be met: Any further amendments to said agreement must be submitted to the Company, together with an affidavit from one of the general partners or members stating that it is a true copy, that said partnership or limited liability company is in full force and effect, and that there have been no further amendments to the agreement. This Commitment will then be subject to such further requirements as may be deemed necessary.
- N. A copy of the complete lease, as referenced in Schedule A, #3 herein, together with any amendments and/or assignments thereto, must be submitted to the Company for review, along with an affidavit executed by the present lessee stating that it is a true copy, that the lease is in full force and effect, and that there have been no further amendments to the lease. This Commitment will then be subject to such further requirements as may be deemed necessary.
- O. Approval from the Company's Underwriting Department must be obtained for issuance of the policy contemplated herein and any endorsements requested thereunder. This Commitment will then be subject to such further requirements as may be required to obtain such approval.
- P. Potential additional requirements, if ALTA Extended coverage is contemplated hereunder, and work on the land has commenced prior to close, some or all of the following requirements, and any other requirements which may be deemed necessary, may need to be met:
- Q. The Company's "Indemnity Agreement I" must be executed by the appropriate parties.

This page is only a part of a 2016 ALTA® Commitment for Title Insurance issued by First American Title Insurance Company. This Commitment is not valid without the Notice; the Commitment to Issue Policy; the Commitment Conditions; Schedule A; Schedule B, Part I-Requirements; Schedule B, Part II-Exceptions.

Copyright 2006-2016 American Land Title Association. All rights reserved.

The use of this Form (or any derivative thereof) is restricted to ALTA licensees and ALTA members in good standing as of the date of use. All other uses are prohibited. Reprinted under license from the American Land Title Association.

- R. Financial statements from the appropriate parties must be submitted to the Company for review.
- S. A copy of the construction contract must be submitted to the Company for review.
- T. An inspection of the Land must be performed by the Company for verification of the phase of construction.
- U. The Company's "Mechanic's Lien Risk Addendum" form must be completed by a Company employee, based upon information furnished by the appropriate parties involved.

This page is only a part of a 2016 ALTA® Commitment for Title Insurance issued by First American Title Insurance Company. This Commitment is not valid without the Notice; the Commitment to Issue Policy; the Commitment Conditions; Schedule A; Schedule B, Part I-Requirements; Schedule B, Part II-Exceptions.

Copyright 2006-2016 American Land Title Association. All rights reserved.

The use of this Form (or any derivative thereof) is restricted to ALTA licensees and ALTA members in good standing as of the date of use. All other uses are prohibited. Reprinted under license from the American Land Title Association.



First American

Schedule BI & BII (Cont.)

ALTA Commitment for Title Insurance

ISSUED BY

First American Title Insurance Company

File No: NCS-1036796-SA1

Commitment No.: NCS-1036796-SA1

SCHEDULE B, PART II

Exceptions

THIS COMMITMENT DOES NOT REPUBLISH ANY COVENANT, CONDITION, RESTRICTION, OR LIMITATION CONTAINED IN ANY DOCUMENT REFERRED TO IN THIS COMMITMENT TO THE EXTENT THAT THE SPECIFIC COVENANT, CONDITION, RESTRICTION, OR LIMITATION VIOLATES STATE OR FEDERAL LAW BASED ON RACE, COLOR, RELIGION, SEX, SEXUAL ORIENTATION, GENDER IDENTITY, HANDICAP, FAMILIAL STATUS, OR NATIONAL ORIGIN.

The Policy will not insure against loss or damage resulting from the terms and provisions of any lease or easement identified in Schedule A, and will include the following Exceptions unless cleared to the satisfaction of the Company:

1. Any defect, lien, encumbrance, adverse claim, or other matter that appears for the first time in the Public Records or is created, attaches, or is disclosed between the Commitment Date and the date on which all of the Schedule B, Part I-Requirements are met.
2. (a) Taxes or assessments that are not shown as existing liens by the records of any taxing authority that levies taxes or assessments on real property or by the Public Records; (b) proceedings by a public agency that may result in taxes or assessments, or notices of such proceedings, whether or not shown by the records of such agency or by the Public Records.
3. Any facts, rights, interests, or claims that are not shown by the Public Records but that could be ascertained by an inspection of the Land or that may be asserted by persons in possession of the Land.
4. Easements, liens or encumbrances, or claims thereof, not shown by the Public Records.
5. Any encroachment, encumbrance, violation, variation, or adverse circumstance affecting the Title that would be disclosed by an accurate and complete land survey of the Land and not shown by the Public Records.
6. (a) Unpatented mining claims; (b) reservations or exceptions in patents or in Acts authorizing the issuance thereof; (c) water rights, claims or title to water, whether or not the matters excepted under (a), (b), or (c) are shown by the Public Records.

This page is only a part of a 2016 ALTA® Commitment for Title Insurance issued by First American Title Insurance Company. This Commitment is not valid without the Notice; the Commitment to Issue Policy; the Commitment Conditions; Schedule A; Schedule B, Part I-Requirements; Schedule B, Part II-Exceptions.

Copyright 2006-2016 American Land Title Association. All rights reserved.

The use of this Form (or any derivative thereof) is restricted to ALTA licensees and ALTA members in good standing as of the date of use. All other uses are prohibited. Reprinted under license from the American Land Title Association.

7. General and special taxes and assessments for the fiscal year 2020-2021.

First Installment: \$8,565.25, OPEN
Penalty: \$0.00
Second Installment: \$8,565.25, OPEN
Penalty: \$0.00
Tax Rate Area: 098-112
A. P. No.: 314-091-005

8. The lien of supplemental taxes, if any, assessed pursuant to Chapter 3.5 commencing with Section 75 of the California Revenue and Taxation Code.

9. A right of way for ditches and canals as reserved by the United States of America in the patent recorded April 18, 1906 in [Book 3 of Patents, Page 304](#).

10. This item has been intentionally deleted.

11. A waiver of any claims for damages by reason of the location, construction, landscaping or maintenance of a contiguous freeway, highway, roadway or transit facility as contained in the document recorded December 14, 1981 as Instrument No. [1981-230160](#) of Official Records.

12. The terms and provisions contained in the document entitled "Resolution No. 1482.5" recorded June 09, 1992 as Instrument No. [1992-208420](#) of Official Records.

13. An easement for public utilities and incidental purposes, recorded February 28, 1994 as Instrument No. [1994-83254](#) of Official Records.

In Favor of: County of Riverside, a Body Corporate and Politic
Affects: as described therein

A document recorded June 14, 1995 as Instrument No. [95-190828](#) of Official Records provides that the interest of the easement holder was transferred to Riverside County Flood Control and Water Conservation District, a Body Corporate and Politic.

14. The effect of a map purporting to show the land and other property, filed in [Book 125, Page 51](#) of Record of Surveys.

15. Rights of the public in and to that portion of the Land lying within road, street or/and highway.

16. We find no outstanding voluntary liens of record affecting subject property. An inquiry should be made concerning the existence of any unrecorded lien or other indebtedness which could give rise to any security interest in the subject property.

17. Water rights, claims or title to water, whether or not shown by the Public Records.

18. Rights of parties in possession.

This page is only a part of a 2016 ALTA® Commitment for Title Insurance issued by First American Title Insurance Company. This Commitment is not valid without the Notice; the Commitment to Issue Policy; the Commitment Conditions; Schedule A; Schedule B, Part I-Requirements; Schedule B, Part II-Exceptions.

Copyright 2006-2016 American Land Title Association. All rights reserved.

The use of this Form (or any derivative thereof) is restricted to ALTA licensees and ALTA members in good standing as of the date of use. All other uses are prohibited. Reprinted under license from the American Land Title Association.

ALERT - CA Senate Bill 2 imposes an additional fee of \$75 up to \$225 at the time of recording on certain transactions effective January 1, 2018. Please contact your First American Title representative for more information on how this may affect your closing.

1. The property covered by this report is vacant land.
2. According to the public records, there has been no conveyance of the land within a period of twenty-four months prior to the date of this report, except as follows:

None
3. This preliminary report/commitment was prepared based upon an application for a policy of title insurance that identified land by street address or assessor's parcel number only. It is the responsibility of the applicant to determine whether the land referred to herein is in fact the land that is to be described in the policy or policies to be issued.

The map attached, if any, may or may not be a survey of the land depicted thereon. First American Title Insurance Company expressly disclaims any liability for loss or damage which may result from reliance on this map except to the extent coverage for such loss or damage is expressly provided by the terms and provisions of this Commitment or the Policy, if any, to which the map is attached.

This page is only a part of a 2016 ALTA® Commitment for Title Insurance issued by First American Title Insurance Company. This Commitment is not valid without the Notice; the Commitment to Issue Policy; the Commitment Conditions; Schedule A; Schedule B, Part I-Requirements; Schedule B, Part II-Exceptions.

Copyright 2006-2016 American Land Title Association. All rights reserved.

The use of this Form (or any derivative thereof) is restricted to ALTA licensees and ALTA members in good standing as of the date of use. All other uses are prohibited. Reprinted under license from the American Land Title Association.



First American

ISSUED BY

First American Title Insurance Company

File No: NCS-1036796-SA1

Exhibit A

File No.: NCS-1036796-SA1

The Land referred to herein below is situated in the City of Perris, County of Riverside, State of California, and is described as follows:

THE NORTH HALF OF THE SOUTH HALF OF THE NORTHEAST QUARTER OF THE SOUTHEAST QUARTER OF SECTION TWO IN TOWNSHIP FOUR SOUTH, RANGE FOUR WEST, SAN BERNARDINO BASE AND MERIDIAN. ACCORDING TO THE OFFICIAL PLAT THEREOF.

EXCEPTING THE EAST 30 FEET CONVEYED TO THE STATE OF CALIFORNIA BY DEED RECORDED DECEMBER 14, 1981 AS INSTRUMENT NO. [81-230160](#), OFFICIAL RECORDS.

For conveyancing purposes only: APN 314-091-005

This page is only a part of a 2016 ALTA® Commitment for Title Insurance issued by First American Title Insurance Company. This Commitment is not valid without the Notice; the Commitment to Issue Policy; the Commitment Conditions; Schedule A; Schedule B, Part I-Requirements; Schedule B, Part II-Exceptions.

Copyright 2006-2016 American Land Title Association. All rights reserved.

The use of this Form (or any derivative thereof) is restricted to ALTA licensees and ALTA members in good standing as of the date of use. All other uses are prohibited. Reprinted under license from the American Land Title Association.

BECK STREET

N00°28'38"E 330.03'

N89°53'50"E 1293.53'

30' DEDICATION NEEDED

RCFC EASEMENT

30'

N00°28'36"E 330.52'

SEATON AVENUE
N00°28'36"E

EXISTING FENCE

EXISTING PP

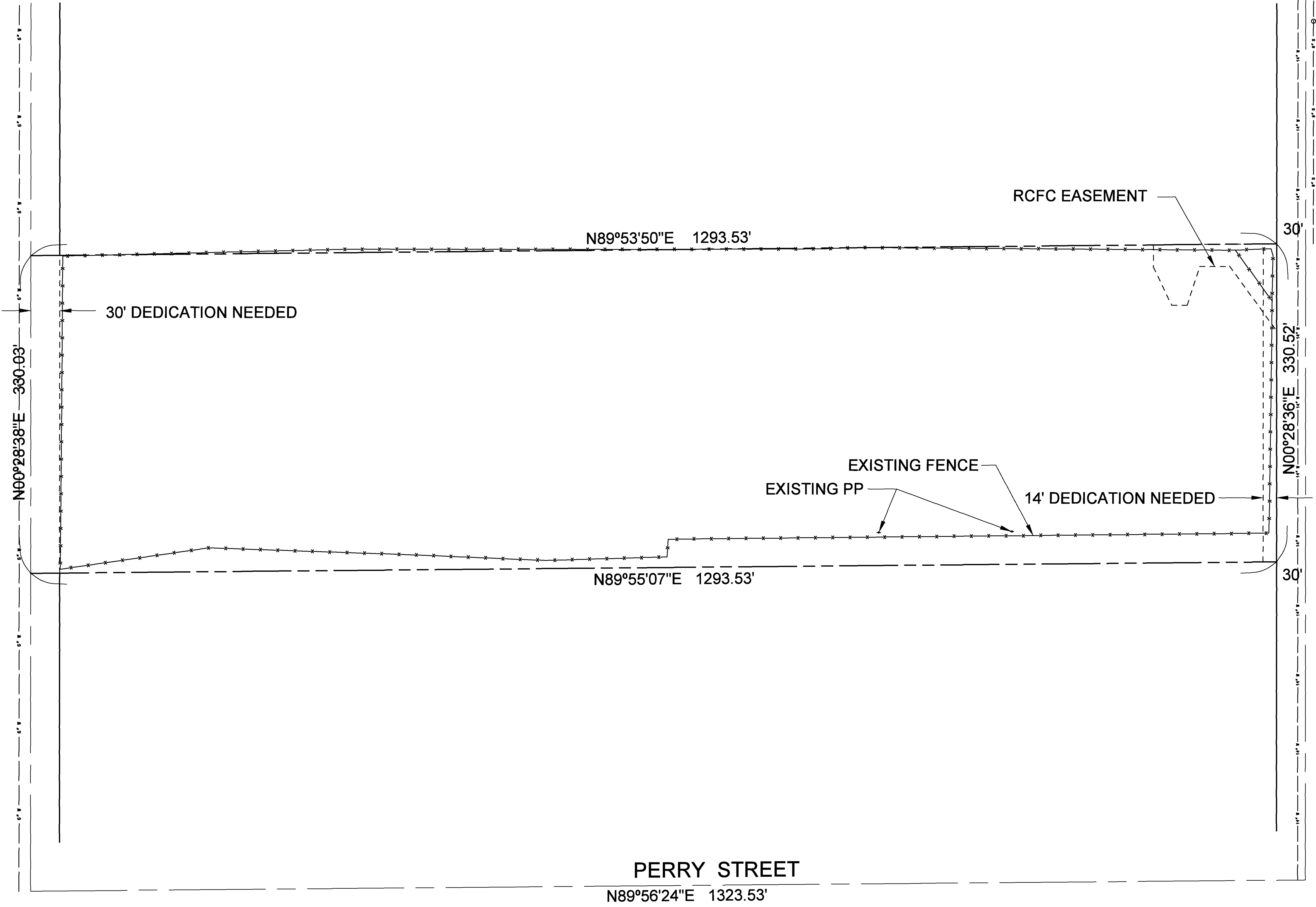
14' DEDICATION NEEDED

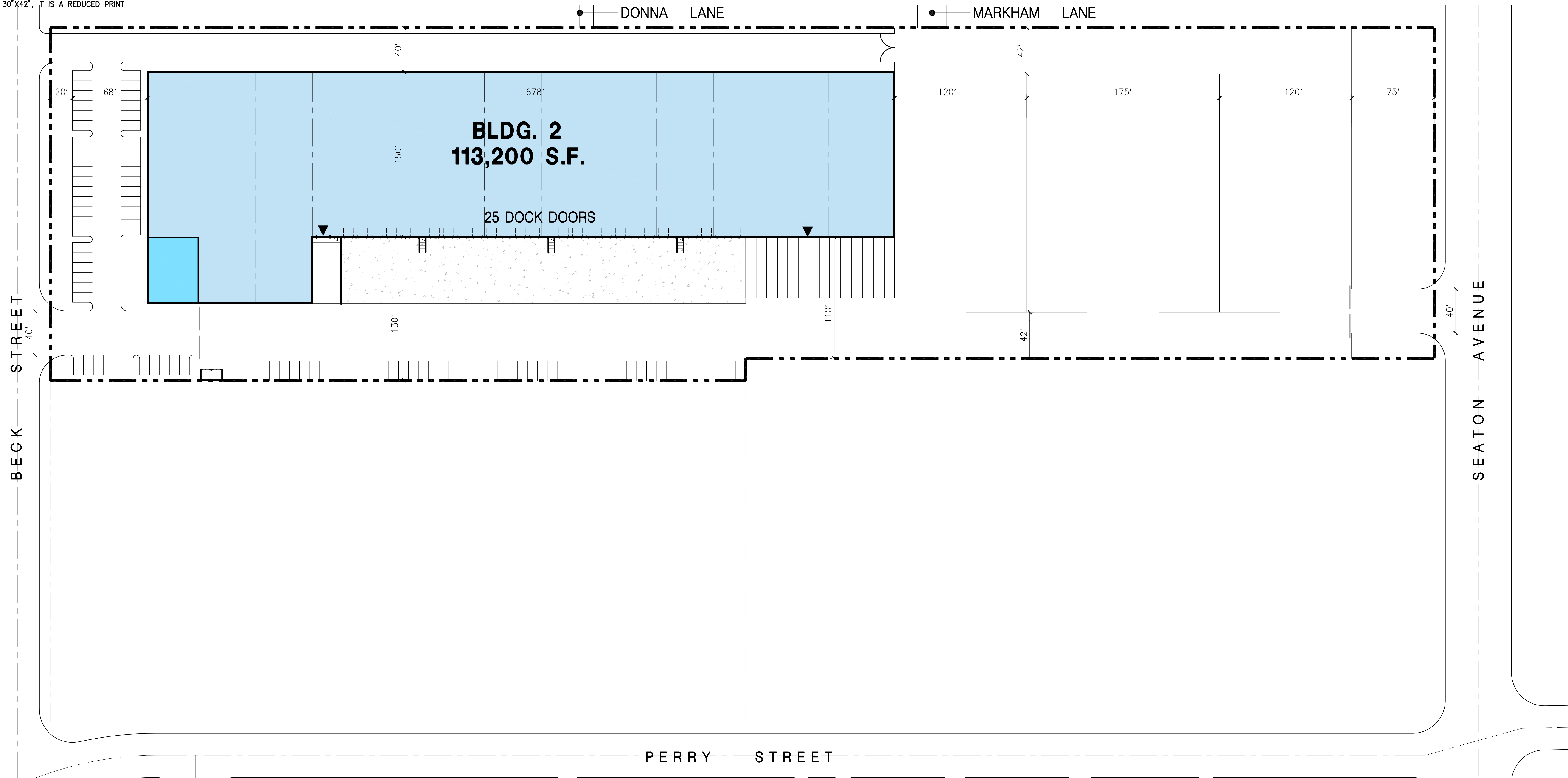
N89°55'07"E 1293.53'

30'

PERRY STREET

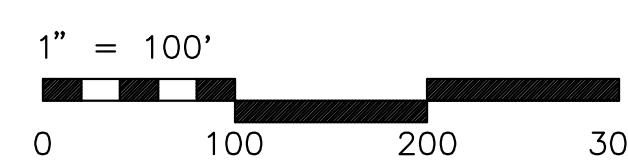
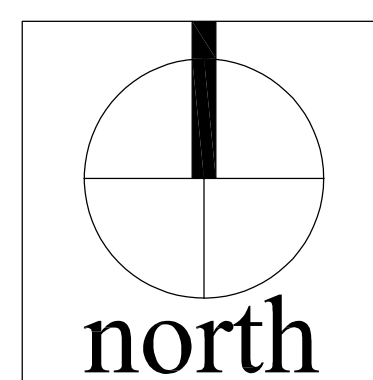
N89°56'24"E 1323.53'



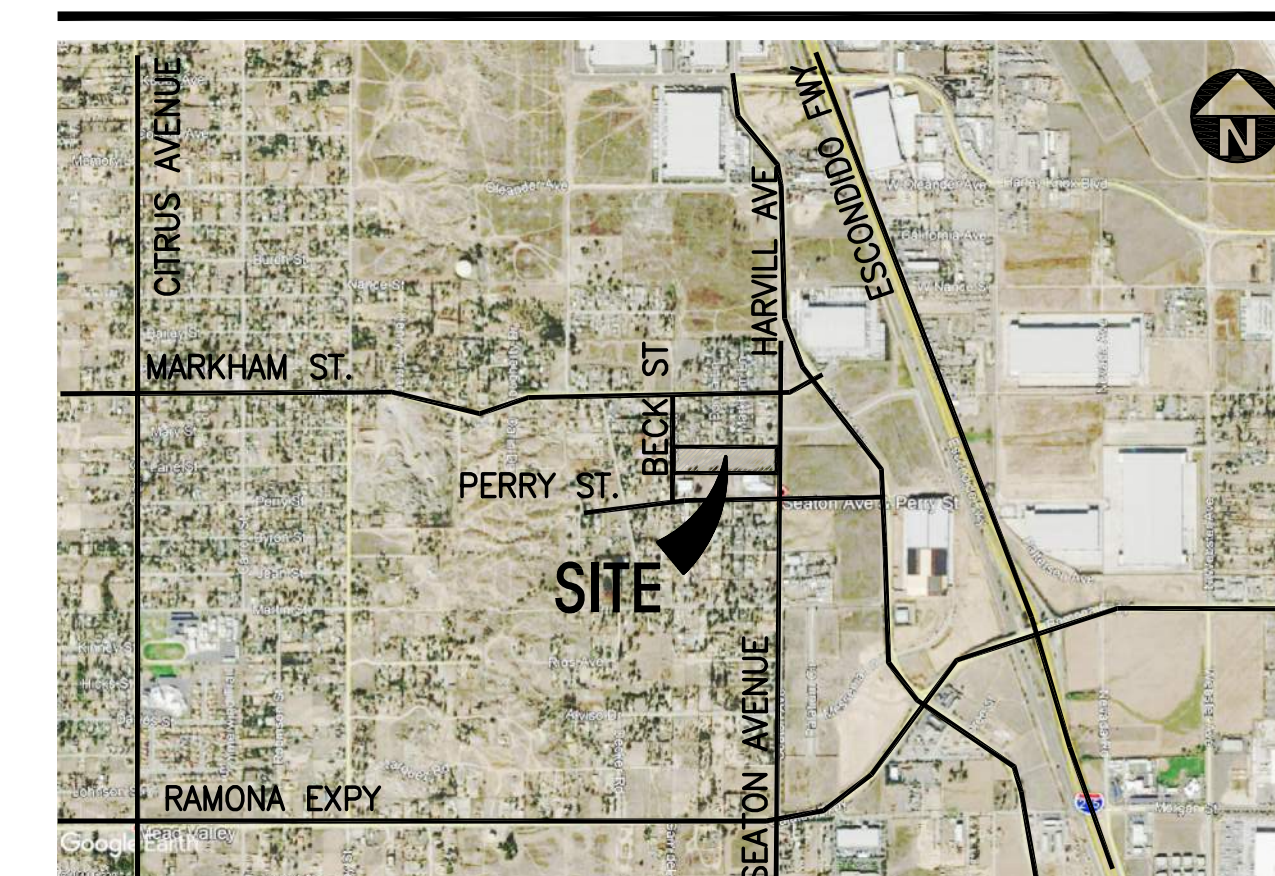


Tabulation

SITE AREA		MAXIMUM BUILDING HEIGHT ALLOWED	
In s.f.	389,420 s.f.	<i>to be verified</i>	
In acres	8.94 ac	MAXIMUM FLOOR AREA RATIO	
BUILDING AREA		FAR - 0.25-0.60	
Office - 1st floor	2,500 s.f.	LANDSCAPE REQUIREMENT	
Office - 2nd floor	2,500 s.f.	Percentage - 10 %	
Warehouse	108,200 s.f.	LANDSCAPE PROVIDED	
TOTAL	113,200 s.f.	In percentage -	10.0%
COVERAGE		In s.f. -	38,940 s.f.
29.1%		SETBACKS	
AUTO PARKING REQUIRED		Building	Parking/Landscape
Office: 1/250 s.f.	20 stalls	Front / Street - 25'	20'
Whse: 1/2000 s.f.	55 stalls	Side/Rear - 0'	0
TOTAL	75 stalls		
AUTO PARKING PROVIDED			
Standard (9' x 18')	100 stalls		
TRAILER PARKING PROVIDED			
Trailer (10' x 55')	100 stalls		
ZONING ORDINANCE FOR COUNTY			
Zoning Designation - Light Industrial (Mead Valley Area Plan)			



Aerial Map



Note: This is a conceptual plan. It is based on preliminary information which is not fully verified and may be incomplete. It is meant as a comparative aid in examining alternate development strategies and any quantities indicated are subject to revision as more reliable information becomes available.

Legend

- POTENTIAL OFFICE WITH 2ND FLOOR
- WAREHOUSE
- DRIVE THRU DOOR



Conceptual Site Plan
Seaton Ave. and Perry St.



**PHASE I ENVIRONMENTAL SITE ASSESSMENT
SEATON AVENUE AND PERRY STREET
PERRIS, CALIFORNIA 92570**

Appendix D Environmental Agency Database Search Report
November 20, 2020

Appendix D ENVIRONMENTAL AGENCY DATABASE SEARCH REPORT



Seaton Avenue and Perry Street

Seaton Avenue and Perry Street

Perris, CA 92570

Inquiry Number: 6276190.2s

November 20, 2020

The EDR Radius Map™ Report with GeoCheck®



6 Armstrong Road, 4th floor
Shelton, CT 06484
Toll Free: 800.352.0050
www.edrnet.com

TABLE OF CONTENTS

<u>SECTION</u>	<u>PAGE</u>
Executive Summary	ES1
Overview Map	2
Detail Map	3
Map Findings Summary	4
Map Findings	9
Orphan Summary	41
Government Records Searched/Data Currency Tracking	GR-1
 <u>GEOCHECK ADDENDUM</u>	
Physical Setting Source Addendum	A-1
Physical Setting Source Summary	A-2
Physical Setting SSURGO Soil Map	A-5
Physical Setting Source Map	A-16
Physical Setting Source Map Findings	A-18
Physical Setting Source Records Searched	PSGR-1

Thank you for your business.
 Please contact EDR at 1-800-352-0050
 with any questions or comments.

Disclaimer - Copyright and Trademark Notice

This Report contains certain information obtained from a variety of public and other sources reasonably available to Environmental Data Resources, Inc. It cannot be concluded from this Report that coverage information for the target and surrounding properties does not exist from other sources. **NO WARRANTY EXPRESSED OR IMPLIED, IS MADE WHATSOEVER IN CONNECTION WITH THIS REPORT. ENVIRONMENTAL DATA RESOURCES, INC. SPECIFICALLY DISCLAIMS THE MAKING OF ANY SUCH WARRANTIES, INCLUDING WITHOUT LIMITATION, MERCHANTABILITY OR FITNESS FOR A PARTICULAR USE OR PURPOSE. ALL RISK IS ASSUMED BY THE USER. IN NO EVENT SHALL ENVIRONMENTAL DATA RESOURCES, INC. BE LIABLE TO ANYONE, WHETHER ARISING OUT OF ERRORS OR OMISSIONS, NEGLIGENCE, ACCIDENT OR ANY OTHER CAUSE, FOR ANY LOSS OF DAMAGE, INCLUDING, WITHOUT LIMITATION, SPECIAL, INCIDENTAL, CONSEQUENTIAL, OR EXEMPLARY DAMAGES. ANY LIABILITY ON THE PART OF ENVIRONMENTAL DATA RESOURCES, INC. IS STRICTLY LIMITED TO A REFUND OF THE AMOUNT PAID FOR THIS REPORT.** Purchaser accepts this Report "AS IS". Any analyses, estimates, ratings, environmental risk levels or risk codes provided in this Report are provided for illustrative purposes only, and are not intended to provide, nor should they be interpreted as providing any facts regarding, or prediction or forecast of, any environmental risk for any property. Only a Phase I Environmental Site Assessment performed by an environmental professional can provide information regarding the environmental risk for any property. Additionally, the information provided in this Report is not to be construed as legal advice.

Copyright 2020 by Environmental Data Resources, Inc. All rights reserved. Reproduction in any media or format, in whole or in part, of any report or map of Environmental Data Resources, Inc., or its affiliates, is prohibited without prior written permission.

EDR and its logos (including Sanborn and Sanborn Map) are trademarks of Environmental Data Resources, Inc. or its affiliates. All other trademarks used herein are the property of their respective owners.

EXECUTIVE SUMMARY

A search of available environmental records was conducted by Environmental Data Resources, Inc (EDR). The report was designed to assist parties seeking to meet the search requirements of EPA's Standards and Practices for All Appropriate Inquiries (40 CFR Part 312), the ASTM Standard Practice for Environmental Site Assessments (E 1527-13), the ASTM Standard Practice for Environmental Site Assessments for Forestland or Rural Property (E 2247-16), the ASTM Standard Practice for Limited Environmental Due Diligence: Transaction Screen Process (E 1528-14) or custom requirements developed for the evaluation of environmental risk associated with a parcel of real estate.

TARGET PROPERTY INFORMATION

ADDRESS

SEATON AVENUE AND PERRY STREET
PERRIS, CA 92570

COORDINATES

Latitude (North): 33.8496090 - 33° 50' 58.59"
Longitude (West): 117.2636830 - 117° 15' 49.25"
Universal Transverse Mercator: Zone 11
UTM X (Meters): 475606.0
UTM Y (Meters): 3745318.5
Elevation: 1552 ft. above sea level

USGS TOPOGRAPHIC MAP ASSOCIATED WITH TARGET PROPERTY

Target Property Map: 5641324 STEELE PEAK, CA
Version Date: 2012

Southeast Map: 5641330 PERRIS, CA
Version Date: 2012

AERIAL PHOTOGRAPHY IN THIS REPORT

Portions of Photo from: 20140603
Source: USDA

MAPPED SITES SUMMARY

Target Property Address:
SEATON AVENUE AND PERRY STREET
PERRIS, CA 92570

Click on Map ID to see full detail.

MAP ID	SITE NAME	ADDRESS	DATABASE ACRONYMS	RELATIVE ELEVATION	DIST (ft. & mi.) DIRECTION
Reg	MARCH AIR FORCE BASE		DOD	Same	4455, 0.844, NE
A1	PAINTED RHINO	22850 PERRY STREET	CERS HAZ WASTE, EMI, NPDES, CIWQS, CERS	Lower	177, 0.034, SE
A2	PAINTED RHINO PERRIS	22850 PERRY ST	RCRA NonGen / NLR	Lower	238, 0.045, SE
B3	GREEN BEE YARD	18890 SEATON AVE	RCRA-SQG	Lower	1084, 0.205, SSE
B4	WHITE HOUSE SANITATI	18916 SEATON AVE	CERS HAZ WASTE, CERS TANKS, CIWQS, CERS	Lower	1211, 0.229, SSE
B5	UNIVERSAL WASTE SYST	18916 SEATON AVE	RCRA NonGen / NLR	Lower	1214, 0.230, SSE

EXECUTIVE SUMMARY

TARGET PROPERTY SEARCH RESULTS

The target property was not listed in any of the databases searched by EDR.

DATABASES WITH NO MAPPED SITES

No mapped sites were found in EDR's search of available ("reasonably ascertainable ") government records either on the target property or within the search radius around the target property for the following databases:

STANDARD ENVIRONMENTAL RECORDS

Federal NPL site list

NPL..... National Priority List
Proposed NPL..... Proposed National Priority List Sites
NPL LIENS..... Federal Superfund Liens

Federal Delisted NPL site list

Delisted NPL..... National Priority List Deletions

Federal CERCLIS list

FEDERAL FACILITY..... Federal Facility Site Information listing
SEMS..... Superfund Enterprise Management System

Federal CERCLIS NFRAP site list

SEMS-ARCHIVE..... Superfund Enterprise Management System Archive

Federal RCRA CORRACTS facilities list

CORRACTS..... Corrective Action Report

Federal RCRA non-CORRACTS TSD facilities list

RCRA-TSDF..... RCRA - Treatment, Storage and Disposal

Federal RCRA generators list

RCRA-LQG..... RCRA - Large Quantity Generators
RCRA-VSQG..... RCRA - Very Small Quantity Generators (Formerly Conditionally Exempt Small Quantity Generators)

Federal institutional controls / engineering controls registries

LUCIS..... Land Use Control Information System
US ENG CONTROLS..... Engineering Controls Sites List

EXECUTIVE SUMMARY

US INST CONTROLS..... Institutional Controls Sites List

Federal ERNS list

ERNS..... Emergency Response Notification System

State- and tribal - equivalent NPL

RESPONSE..... State Response Sites

State- and tribal - equivalent CERCLIS

ENVIROSTOR..... EnviroStor Database

State and tribal landfill and/or solid waste disposal site lists

SWF/LF..... Solid Waste Information System

State and tribal leaking storage tank lists

LUST..... Geotracker's Leaking Underground Fuel Tank Report

INDIAN LUST..... Leaking Underground Storage Tanks on Indian Land

CPS-SLIC..... Statewide SLIC Cases

State and tribal registered storage tank lists

FEMA UST..... Underground Storage Tank Listing

UST..... Active UST Facilities

AST..... Aboveground Petroleum Storage Tank Facilities

INDIAN UST..... Underground Storage Tanks on Indian Land

State and tribal voluntary cleanup sites

INDIAN VCP..... Voluntary Cleanup Priority Listing

VCP..... Voluntary Cleanup Program Properties

State and tribal Brownfields sites

BROWNFIELDS..... Considered Brownfields Sites Listing

ADDITIONAL ENVIRONMENTAL RECORDS

Local Brownfield lists

US BROWNFIELDS..... A Listing of Brownfields Sites

Local Lists of Landfill / Solid Waste Disposal Sites

WMUDS/SWAT..... Waste Management Unit Database

SWRCY..... Recycler Database

HAULERS..... Registered Waste Tire Haulers Listing

INDIAN ODI..... Report on the Status of Open Dumps on Indian Lands

ODI..... Open Dump Inventory

DEBRIS REGION 9..... Torres Martinez Reservation Illegal Dump Site Locations

EXECUTIVE SUMMARY

IHS OPEN DUMPS..... Open Dumps on Indian Land

Local Lists of Hazardous waste / Contaminated Sites

US HIST CDL..... Delisted National Clandestine Laboratory Register
HIST Cal-Sites..... Historical Calsites Database
SCH..... School Property Evaluation Program
CDL..... Clandestine Drug Labs
Toxic Pits..... Toxic Pits Cleanup Act Sites
US CDL..... National Clandestine Laboratory Register
PFAS..... PFAS Contamination Site Location Listing

Local Lists of Registered Storage Tanks

SWEEPS UST..... SWEEPS UST Listing
HIST UST..... Hazardous Substance Storage Container Database
CA FID UST..... Facility Inventory Database

Local Land Records

LIENS..... Environmental Liens Listing
LIENS 2..... CERCLA Lien Information
DEED..... Deed Restriction Listing

Records of Emergency Release Reports

HMIRS..... Hazardous Materials Information Reporting System
CHMIRS..... California Hazardous Material Incident Report System
LDS..... Land Disposal Sites Listing
MCS..... Military Cleanup Sites Listing
SPILLS 90..... SPILLS 90 data from FirstSearch

Other Ascertainable Records

FUDS..... Formerly Used Defense Sites
SCRD DRYCLEANERS..... State Coalition for Remediation of Drycleaners Listing
US FIN ASSUR..... Financial Assurance Information
EPA WATCH LIST..... EPA WATCH LIST
2020 COR ACTION..... 2020 Corrective Action Program List
TSCA..... Toxic Substances Control Act
TRIS..... Toxic Chemical Release Inventory System
SSTS..... Section 7 Tracking Systems
ROD..... Records Of Decision
RMP..... Risk Management Plans
RAATS..... RCRA Administrative Action Tracking System
PRP..... Potentially Responsible Parties
PADS..... PCB Activity Database System
ICIS..... Integrated Compliance Information System
FTTS..... FIFRA/ TSCA Tracking System - FIFRA (Federal Insecticide, Fungicide, & Rodenticide Act)/TSCA (Toxic Substances Control Act)
MLTS..... Material Licensing Tracking System
COAL ASH DOE..... Steam-Electric Plant Operation Data
COAL ASH EPA..... Coal Combustion Residues Surface Impoundments List
PCB TRANSFORMER..... PCB Transformer Registration Database
RADINFO..... Radiation Information Database

EXECUTIVE SUMMARY

HIST FTTS.....	FIFRA/TSCA Tracking System Administrative Case Listing
DOT OPS.....	Incident and Accident Data
CONSENT.....	Superfund (CERCLA) Consent Decrees
INDIAN RESERV.....	Indian Reservations
FUSRAP.....	Formerly Utilized Sites Remedial Action Program
UMTRA.....	Uranium Mill Tailings Sites
LEAD SMELTERS.....	Lead Smelter Sites
US AIRS.....	Aerometric Information Retrieval System Facility Subsystem
US MINES.....	Mines Master Index File
ABANDONED MINES.....	Abandoned Mines
FINDS.....	Facility Index System/Facility Registry System
ECHO.....	Enforcement & Compliance History Information
DOCKET HWC.....	Hazardous Waste Compliance Docket Listing
UXO.....	Unexploded Ordnance Sites
FUELS PROGRAM.....	EPA Fuels Program Registered Listing
CA BOND EXP. PLAN.....	Bond Expenditure Plan
Cortese.....	"Cortese" Hazardous Waste & Substances Sites List
CUPA Listings.....	CUPA Resources List
DRYCLEANERS.....	Cleaner Facilities
EMI.....	Emissions Inventory Data
ENF.....	Enforcement Action Listing
Financial Assurance.....	Financial Assurance Information Listing
HAZNET.....	Facility and Manifest Data
ICE.....	ICE
HIST CORTESE.....	Hazardous Waste & Substance Site List
HWP.....	EnviroStor Permitted Facilities Listing
HWT.....	Registered Hazardous Waste Transporter Database
MINES.....	Mines Site Location Listing
MWMP.....	Medical Waste Management Program Listing
NPDES.....	NPDES Permits Listing
PEST LIC.....	Pesticide Regulation Licenses Listing
PROC.....	Certified Processors Database
Notify 65.....	Proposition 65 Records
UIC.....	UIC Listing
UIC GEO.....	UIC GEO (GEOTRACKER)
WASTEWATER PITS.....	Oil Wastewater Pits Listing
WDS.....	Waste Discharge System
WIP.....	Well Investigation Program Case List
MILITARY PRIV SITES.....	MILITARY PRIV SITES (GEOTRACKER)
PROJECT.....	PROJECT (GEOTRACKER)
WDR.....	Waste Discharge Requirements Listing
CIWQS.....	California Integrated Water Quality System
CERS.....	CERS
NON-CASE INFO.....	NON-CASE INFO (GEOTRACKER)
OTHER OIL GAS.....	OTHER OIL & GAS (GEOTRACKER)
PROD WATER PONDS.....	PROD WATER PONDS (GEOTRACKER)
SAMPLING POINT.....	SAMPLING POINT (GEOTRACKER)
WELL STIM PROJ.....	Well Stimulation Project (GEOTRACKER)
MINES MRDS.....	Mineral Resources Data System
HWTS.....	Hazardous Waste Tracking System

EDR HIGH RISK HISTORICAL RECORDS

EDR Exclusive Records

EDR MGP..... EDR Proprietary Manufactured Gas Plants

EXECUTIVE SUMMARY

EDR Hist Auto..... EDR Exclusive Historical Auto Stations
EDR Hist Cleaner..... EDR Exclusive Historical Cleaners

EDR RECOVERED GOVERNMENT ARCHIVES

Exclusive Recovered Govt. Archives

RGA LF..... Recovered Government Archive Solid Waste Facilities List
RGA LUST..... Recovered Government Archive Leaking Underground Storage Tank

SURROUNDING SITES: SEARCH RESULTS

Surrounding sites were identified in the following databases.

Elevations have been determined from the USGS Digital Elevation Model and should be evaluated on a relative (not an absolute) basis. Relative elevation information between sites of close proximity should be field verified. Sites with an elevation equal to or higher than the target property have been differentiated below from sites with an elevation lower than the target property.

Page numbers and map identification numbers refer to the EDR Radius Map report where detailed data on individual sites can be reviewed.

Sites listed in ***bold italics*** are in multiple databases.

Unmappable (orphan) sites are not considered in the foregoing analysis.

STANDARD ENVIRONMENTAL RECORDS

Federal RCRA generators list

RCRA-SQG: RCRAInfo is EPA's comprehensive information system, providing access to data supporting the Resource Conservation and Recovery Act (RCRA) of 1976 and the Hazardous and Solid Waste Amendments (HSWA) of 1984. The database includes selective information on sites which generate, transport, store, treat and/or dispose of hazardous waste as defined by the Resource Conservation and Recovery Act (RCRA). Small quantity generators (SQGs) generate between 100 kg and 1,000 kg of hazardous waste per month.

A review of the RCRA-SQG list, as provided by EDR, and dated 06/15/2020 has revealed that there is 1 RCRA-SQG site within approximately 0.25 miles of the target property.

<u>Lower Elevation</u>	<u>Address</u>	<u>Direction / Distance</u>	<u>Map ID</u>	<u>Page</u>
GREEN BEE YARD EPA ID:: CAR000279141	18890 SEATON AVE	SSE 1/8 - 1/4 (0.205 mi.)	B3	21

ADDITIONAL ENVIRONMENTAL RECORDS

Local Lists of Hazardous waste / Contaminated Sites

CERS HAZ WASTE: List of sites in the California Environmental Protection Agency (CalEPA) Regulated Site Portal which fall under the Hazardous Chemical Management, Hazardous Waste Onsite Treatment, Household Hazardous Waste Collection, Hazardous Waste Generator, and RCRA LQ HW Generator programs.

A review of the CERS HAZ WASTE list, as provided by EDR, and dated 07/20/2020 has revealed that there

EXECUTIVE SUMMARY

are 2 CERS HAZ WASTE sites within approximately 0.25 miles of the target property.

<u>Lower Elevation</u>	<u>Address</u>	<u>Direction / Distance</u>	<u>Map ID</u>	<u>Page</u>
PAINTED RHINO	22850 PERRY STREET	SE 0 - 1/8 (0.034 mi.)	A1	9
WHITE HOUSE SANITATI	18916 SEATON AVE	SSE 1/8 - 1/4 (0.229 mi.)	B4	24

Local Lists of Registered Storage Tanks

CERS TANKS: List of sites in the California Environmental Protection Agency (CalEPA) Regulated Site Portal which fall under the Aboveground Petroleum Storage and Underground Storage Tank regulatory programs.

A review of the CERS TANKS list, as provided by EDR, and dated 07/20/2020 has revealed that there is 1 CERS TANKS site within approximately 0.25 miles of the target property.

<u>Lower Elevation</u>	<u>Address</u>	<u>Direction / Distance</u>	<u>Map ID</u>	<u>Page</u>
WHITE HOUSE SANITATI	18916 SEATON AVE	SSE 1/8 - 1/4 (0.229 mi.)	B4	24

Other Ascertainable Records

RCRA NonGen / NLR: RCRAInfo is EPA's comprehensive information system, providing access to data supporting the Resource Conservation and Recovery Act (RCRA) of 1976 and the Hazardous and Solid Waste Amendments (HSWA) of 1984. The database includes selective information on sites which generate, transport, store, treat and/or dispose of hazardous waste as defined by the Resource Conservation and Recovery Act (RCRA). Non-Generators do not presently generate hazardous waste.

A review of the RCRA NonGen / NLR list, as provided by EDR, and dated 06/15/2020 has revealed that there are 2 RCRA NonGen / NLR sites within approximately 0.25 miles of the target property.

<u>Lower Elevation</u>	<u>Address</u>	<u>Direction / Distance</u>	<u>Map ID</u>	<u>Page</u>
PAINTED RHINO PERRIS EPA ID:: CAL000424296	22850 PERRY ST	SE 0 - 1/8 (0.045 mi.)	A2	19
UNIVERSAL WASTE SYST EPA ID:: CAL000365292	18916 SEATON AVE	SSE 1/8 - 1/4 (0.230 mi.)	B5	37

DOD: Consists of federally owned or administered lands, administered by the Department of Defense, that have any area equal to or greater than 640 acres of the United States, Puerto Rico, and the U.S. Virgin Islands.

A review of the DOD list, as provided by EDR, and dated 12/31/2005 has revealed that there is 1 DOD site within approximately 1 mile of the target property.

<u>Equal/Higher Elevation</u>	<u>Address</u>	<u>Direction / Distance</u>	<u>Map ID</u>	<u>Page</u>
MARCH AIR FORCE BASE		NE 1/2 - 1 (0.844 mi.)	0	9

EXECUTIVE SUMMARY

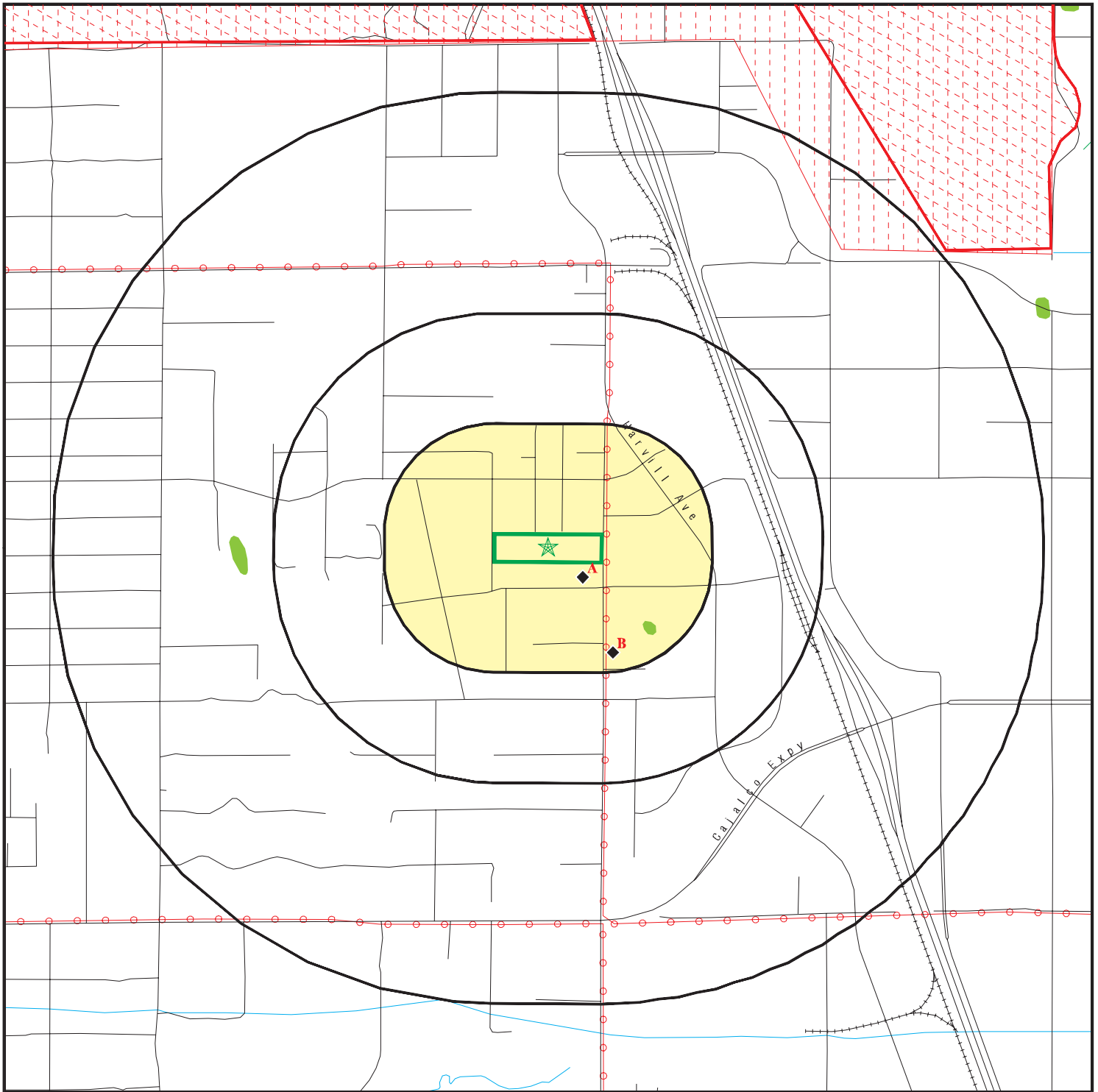
Due to poor or inadequate address information, the following sites were not mapped. Count: 1 records.

Site Name

Database(s)

CDL

OVERVIEW MAP - 6276190.2S



Target Property

Sites at elevations higher than or equal to the target property

Sites at elevations lower than the target property

Manufactured Gas Plants

National Priority List Sites

Dept. Defense Sites

Indian Reservations BIA

Power transmission lines

Special Flood Hazard Area (1%)

0.2% Annual Chance Flood Hazard

National Wetland Inventory

State Wetlands

Areas of Concern

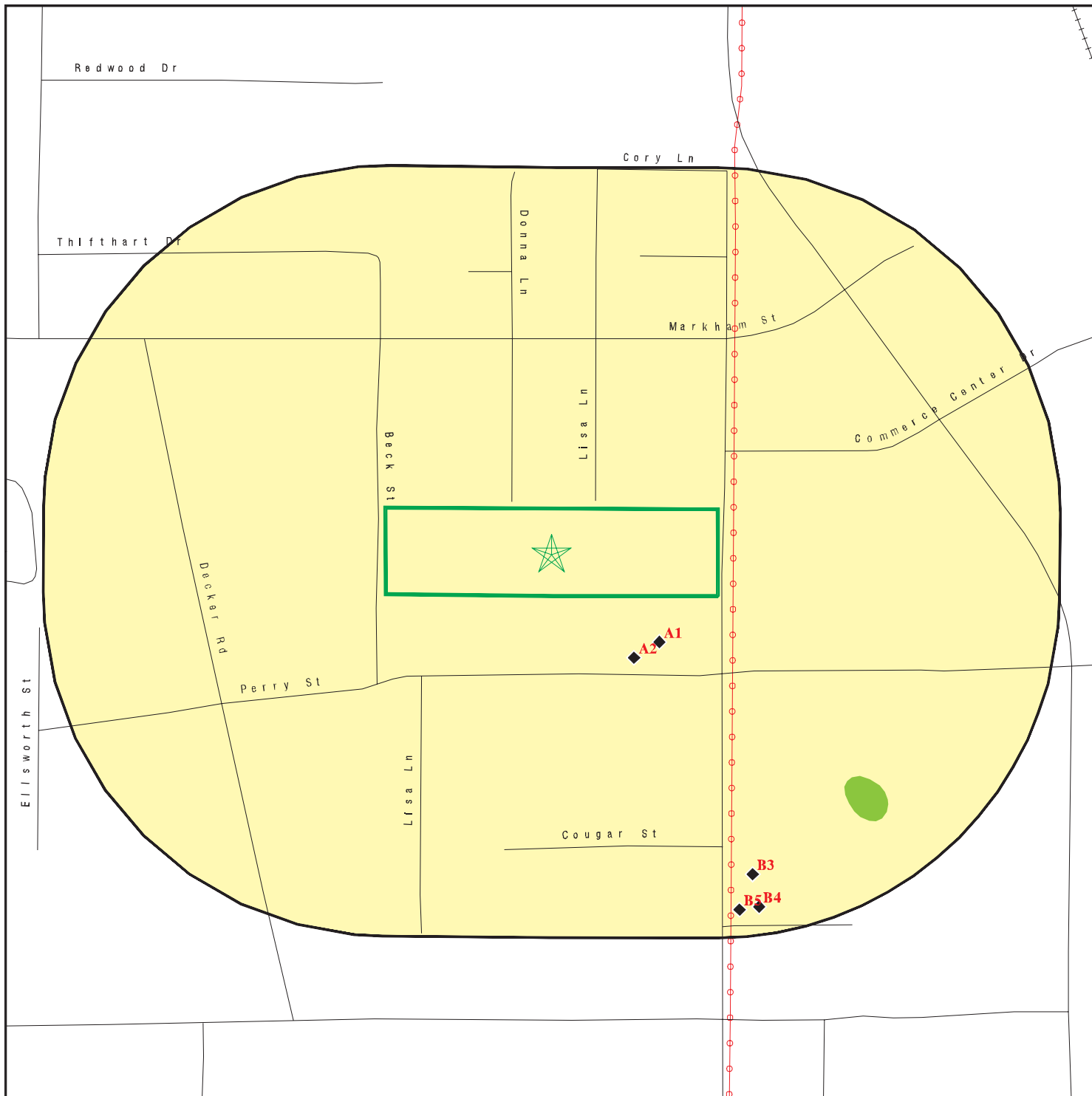









This report includes Interactive Map Layers to display and/or hide map information. The legend includes only those icons for the default map view.








SITE NAME: Seaton Avenue and Perry Street
 ADDRESS: Seaton Avenue and Perry Street
 Perris CA 92570
 LAT/LONG: 33.849609 / 117.263683

CLIENT: Stantec
 CONTACT: Alicia Jansen
 INQUIRY #: 6276190.2s
 DATE: November 20, 2020 5:36 pm

DETAIL MAP - 6276190.2S



-  Target Property
-  Sites at elevations higher than or equal to the target property
-  Sites at elevations lower than the target property
-  Manufactured Gas Plants
-  Sensitive Receptors
-  National Priority List Sites
-  Dept. Defense Sites

-  Indian Reservations BIA
-  Power transmission lines
-  Special Flood Hazard Area (1%)
-  0.2% Annual Chance Flood Hazard
-  National Wetland Inventory
-  State Wetlands
-  Areas of Concern



This report includes Interactive Map Layers to display and/or hide map information. The legend includes only those icons for the default map view.

SITE NAME: Seaton Avenue and Perry Street
 ADDRESS: Seaton Avenue and Perry Street
 Perris CA 92570
 LAT/LONG: 33.849609 / 117.263683

CLIENT: Stantec
 CONTACT: Alicia Jansen
 INQUIRY #: 6276190.2s
 DATE: November 20, 2020 5:38 pm

MAP FINDINGS SUMMARY

Database	Search Distance (Miles)	Target Property	< 1/8	1/8 - 1/4	1/4 - 1/2	1/2 - 1	> 1	Total Plotted
STANDARD ENVIRONMENTAL RECORDS								
<i>Federal NPL site list</i>								
NPL	1.000		0	0	0	0	NR	0
Proposed NPL	1.000		0	0	0	0	NR	0
NPL LIENS	1.000		0	0	0	0	NR	0
<i>Federal Delisted NPL site list</i>								
Delisted NPL	1.000		0	0	0	0	NR	0
<i>Federal CERCLIS list</i>								
FEDERAL FACILITY	0.500		0	0	0	NR	NR	0
SEMS	0.500		0	0	0	NR	NR	0
<i>Federal CERCLIS NFRAP site list</i>								
SEMS-ARCHIVE	0.500		0	0	0	NR	NR	0
<i>Federal RCRA CORRACTS facilities list</i>								
CORRACTS	1.000		0	0	0	0	NR	0
<i>Federal RCRA non-CORRACTS TSD facilities list</i>								
RCRA-TSDF	0.500		0	0	0	NR	NR	0
<i>Federal RCRA generators list</i>								
RCRA-LQG	0.250		0	0	NR	NR	NR	0
RCRA-SQG	0.250		0	1	NR	NR	NR	1
RCRA-VSQG	0.250		0	0	NR	NR	NR	0
<i>Federal institutional controls / engineering controls registries</i>								
LUCIS	0.500		0	0	0	NR	NR	0
US ENG CONTROLS	0.500		0	0	0	NR	NR	0
US INST CONTROLS	0.500		0	0	0	NR	NR	0
<i>Federal ERNS list</i>								
ERNS	TP		NR	NR	NR	NR	NR	0
<i>State- and tribal - equivalent NPL RESPONSE</i>								
RESPONSE	1.000		0	0	0	0	NR	0
<i>State- and tribal - equivalent CERCLIS ENVIROSTOR</i>								
ENVIROSTOR	1.000		0	0	0	0	NR	0
<i>State and tribal landfill and/or solid waste disposal site lists</i>								
SWF/LF	0.500		0	0	0	NR	NR	0
<i>State and tribal leaking storage tank lists</i>								
LUST	0.500		0	0	0	NR	NR	0

MAP FINDINGS SUMMARY

Database	Search Distance (Miles)	Target Property	< 1/8	1/8 - 1/4	1/4 - 1/2	1/2 - 1	> 1	Total Plotted
INDIAN LUST	0.500		0	0	0	NR	NR	0
CPS-SLIC	0.500		0	0	0	NR	NR	0
State and tribal registered storage tank lists								
FEMA UST	0.250		0	0	NR	NR	NR	0
UST	0.250		0	0	NR	NR	NR	0
AST	0.250		0	0	NR	NR	NR	0
INDIAN UST	0.250		0	0	NR	NR	NR	0
State and tribal voluntary cleanup sites								
INDIAN VCP	0.500		0	0	0	NR	NR	0
VCP	0.500		0	0	0	NR	NR	0
State and tribal Brownfields sites								
BROWNFIELDS	0.500		0	0	0	NR	NR	0
ADDITIONAL ENVIRONMENTAL RECORDS								
Local Brownfield lists								
US BROWNFIELDS	0.500		0	0	0	NR	NR	0
Local Lists of Landfill / Solid Waste Disposal Sites								
WMUDS/SWAT	0.500		0	0	0	NR	NR	0
SWRCY	0.500		0	0	0	NR	NR	0
HAULERS	TP		NR	NR	NR	NR	NR	0
INDIAN ODI	0.500		0	0	0	NR	NR	0
ODI	0.500		0	0	0	NR	NR	0
DEBRIS REGION 9	0.500		0	0	0	NR	NR	0
IHS OPEN DUMPS	0.500		0	0	0	NR	NR	0
Local Lists of Hazardous waste / Contaminated Sites								
US HIST CDL	TP		NR	NR	NR	NR	NR	0
HIST Cal-Sites	1.000		0	0	0	0	NR	0
SCH	0.250		0	0	NR	NR	NR	0
CDL	TP		NR	NR	NR	NR	NR	0
Toxic Pits	1.000		0	0	0	0	NR	0
CERS HAZ WASTE	0.250		1	1	NR	NR	NR	2
US CDL	TP		NR	NR	NR	NR	NR	0
PFAS	0.500		0	0	0	NR	NR	0
Local Lists of Registered Storage Tanks								
SWEEPS UST	0.250		0	0	NR	NR	NR	0
HIST UST	0.250		0	0	NR	NR	NR	0
CERS TANKS	0.250		0	1	NR	NR	NR	1
CA FID UST	0.250		0	0	NR	NR	NR	0
Local Land Records								
LIENS	TP		NR	NR	NR	NR	NR	0

MAP FINDINGS SUMMARY

Database	Search Distance (Miles)	Target Property	< 1/8	1/8 - 1/4	1/4 - 1/2	1/2 - 1	> 1	Total Plotted
LIENS 2	TP		NR	NR	NR	NR	NR	0
DEED	0.500		0	0	0	NR	NR	0
Records of Emergency Release Reports								
HMIRS	TP		NR	NR	NR	NR	NR	0
CHMIRS	TP		NR	NR	NR	NR	NR	0
LDS	TP		NR	NR	NR	NR	NR	0
MCS	TP		NR	NR	NR	NR	NR	0
SPILLS 90	TP		NR	NR	NR	NR	NR	0
Other Ascertainable Records								
RCRA NonGen / NLR	0.250		1	1	NR	NR	NR	2
FUDS	1.000		0	0	0	0	NR	0
DOD	1.000		0	0	0	1	NR	1
SCRD DRYCLEANERS	0.500		0	0	0	NR	NR	0
US FIN ASSUR	TP		NR	NR	NR	NR	NR	0
EPA WATCH LIST	TP		NR	NR	NR	NR	NR	0
2020 COR ACTION	0.250		0	0	NR	NR	NR	0
TSCA	TP		NR	NR	NR	NR	NR	0
TRIS	TP		NR	NR	NR	NR	NR	0
SSTS	TP		NR	NR	NR	NR	NR	0
ROD	1.000		0	0	0	0	NR	0
RMP	TP		NR	NR	NR	NR	NR	0
RAATS	TP		NR	NR	NR	NR	NR	0
PRP	TP		NR	NR	NR	NR	NR	0
PADS	TP		NR	NR	NR	NR	NR	0
ICIS	TP		NR	NR	NR	NR	NR	0
FTTS	TP		NR	NR	NR	NR	NR	0
MLTS	TP		NR	NR	NR	NR	NR	0
COAL ASH DOE	TP		NR	NR	NR	NR	NR	0
COAL ASH EPA	0.500		0	0	0	NR	NR	0
PCB TRANSFORMER	TP		NR	NR	NR	NR	NR	0
RADINFO	TP		NR	NR	NR	NR	NR	0
HIST FTTS	TP		NR	NR	NR	NR	NR	0
DOT OPS	TP		NR	NR	NR	NR	NR	0
CONSENT	1.000		0	0	0	0	NR	0
INDIAN RESERV	1.000		0	0	0	0	NR	0
FUSRAP	1.000		0	0	0	0	NR	0
UMTRA	0.500		0	0	0	NR	NR	0
LEAD SMELTERS	TP		NR	NR	NR	NR	NR	0
US AIRS	TP		NR	NR	NR	NR	NR	0
US MINES	0.250		0	0	NR	NR	NR	0
ABANDONED MINES	0.250		0	0	NR	NR	NR	0
FINDS	TP		NR	NR	NR	NR	NR	0
ECHO	TP		NR	NR	NR	NR	NR	0
DOCKET HWC	TP		NR	NR	NR	NR	NR	0
UXO	1.000		0	0	0	0	NR	0
FUELS PROGRAM	0.250		0	0	NR	NR	NR	0
CA BOND EXP. PLAN	1.000		0	0	0	0	NR	0
Cortese	0.500		0	0	0	NR	NR	0
CUPA Listings	0.250		0	0	NR	NR	NR	0

MAP FINDINGS SUMMARY

Database	Search Distance (Miles)	Target Property	< 1/8	1/8 - 1/4	1/4 - 1/2	1/2 - 1	> 1	Total Plotted
DRYCLEANERS	0.250		0	0	NR	NR	NR	0
EMI	TP		NR	NR	NR	NR	NR	0
ENF	TP		NR	NR	NR	NR	NR	0
Financial Assurance	TP		NR	NR	NR	NR	NR	0
HAZNET	TP		NR	NR	NR	NR	NR	0
ICE	TP		NR	NR	NR	NR	NR	0
HIST CORTESE	0.500		0	0	0	NR	NR	0
HWP	1.000		0	0	0	0	NR	0
HWT	0.250		0	0	NR	NR	NR	0
MINES	0.250		0	0	NR	NR	NR	0
MWMP	0.250		0	0	NR	NR	NR	0
NPDES	TP		NR	NR	NR	NR	NR	0
PEST LIC	TP		NR	NR	NR	NR	NR	0
PROC	0.500		0	0	0	NR	NR	0
Notify 65	1.000		0	0	0	0	NR	0
UIC	TP		NR	NR	NR	NR	NR	0
UIC GEO	TP		NR	NR	NR	NR	NR	0
WASTEWATER PITS	0.500		0	0	0	NR	NR	0
WDS	TP		NR	NR	NR	NR	NR	0
WIP	0.250		0	0	NR	NR	NR	0
MILITARY PRIV SITES	TP		NR	NR	NR	NR	NR	0
PROJECT	TP		NR	NR	NR	NR	NR	0
WDR	TP		NR	NR	NR	NR	NR	0
CIWQS	TP		NR	NR	NR	NR	NR	0
CERS	TP		NR	NR	NR	NR	NR	0
NON-CASE INFO	TP		NR	NR	NR	NR	NR	0
OTHER OIL GAS	TP		NR	NR	NR	NR	NR	0
PROD WATER PONDS	TP		NR	NR	NR	NR	NR	0
SAMPLING POINT	TP		NR	NR	NR	NR	NR	0
WELL STIM PROJ	TP		NR	NR	NR	NR	NR	0
MINES MRDS	TP		NR	NR	NR	NR	NR	0
HWTS	TP		NR	NR	NR	NR	NR	0

EDR HIGH RISK HISTORICAL RECORDS

EDR Exclusive Records

EDR MGP	1.000		0	0	0	0	NR	0
EDR Hist Auto	0.125		0	NR	NR	NR	NR	0
EDR Hist Cleaner	0.125		0	NR	NR	NR	NR	0

EDR RECOVERED GOVERNMENT ARCHIVES

Exclusive Recovered Govt. Archives

RGA LF	TP		NR	NR	NR	NR	NR	0
RGA LUST	TP		NR	NR	NR	NR	NR	0

- Totals --		0	2	4	0	1	0	7
-------------	--	---	---	---	---	---	---	---

MAP FINDINGS SUMMARY

<u>Database</u>	<u>Search Distance (Miles)</u>	<u>Target Property</u>	<u>< 1/8</u>	<u>1/8 - 1/4</u>	<u>1/4 - 1/2</u>	<u>1/2 - 1</u>	<u>> 1</u>	<u>Total Plotted</u>
-----------------	--	----------------------------	-----------------	------------------	------------------	----------------	---------------	--------------------------

NOTES:

TP = Target Property

NR = Not Requested at this Search Distance

Sites may be listed in more than one database

MAP FINDINGS

Map ID
Direction
Distance
Elevation

Site

Database(s)

EDR ID Number
EPA ID Number

DOD
Region
NE
1/2-1
4455 ft.

MARCH AIR FORCE BASE (CLOSED)
MARCH AIR FORCE BASE (CLO (County), CA)

DOD **CUSA143538**
N/A

DOD:
Feature 1: Air Force DOD
Feature 2: Not reported
Feature 3: Not reported
URL: Not reported
Name 1: March Air Force Base (Closed)
Name 2: Not reported
Name 3: Not reported
State: CA
DOD Site: Yes
Tile name: CARIVERSIDE

A1
SE
< 1/8
0.034 mi.
177 ft.

PAINTED RHINO
22850 PERRY STREET
PERRIS, CA 92570
Site 1 of 2 in cluster A

CERS HAZ WASTE **S106837683**
EMI **N/A**
NPDES
CIWQS
CERS

Relative:
Lower
Actual:
1546 ft.

CERS HAZ WASTE:
Name: PAINTED RHINO
Address: 22850 PERRY ST
City,State,Zip: PERRIS, CA 92570
Site ID: 425098
CERS ID: 10724119
CERS Description: Hazardous Waste Generator

EMI:
Name: PREWAY INC
Address: 22850 PERRY ST
City,State,Zip: PERRIS, CA 92370
Year: 1987
County Code: 33
Air Basin: SC
Facility ID: 15274
Air District Name: SC
SIC Code: 2821
Air District Name: SOUTH COAST AQMD
Community Health Air Pollution Info System: Not reported
Consolidated Emission Reporting Rule: Not reported
Total Organic Hydrocarbon Gases Tons/Yr: 2
Reactive Organic Gases Tons/Yr: 2
Carbon Monoxide Emissions Tons/Yr: 0
NOX - Oxides of Nitrogen Tons/Yr: 0
SOX - Oxides of Sulphur Tons/Yr: 0
Particulate Matter Tons/Yr: 1
Part. Matter 10 Micrometers and Smlr Tons/Yr:1

NPDES:
Name: PAINTED RHINO
Address: 22850 PERRY STREET
City,State,Zip: PERRIS, CA 92570
Facility Status: Active
NPDES Number: CAS000001

Map ID
Direction
Distance
Elevation

MAP FINDINGS

Site

Database(s)

EDR ID Number
EPA ID Number

PAINTED RHINO (Continued)

S106837683

Region: 8
Agency Number: 0
Regulatory Measure ID: 484305
Place ID: Not reported
Order Number: 97-03-DWQ
WDID: 8 33NEC003499
Regulatory Measure Type: Enrollee
Program Type: Industrial
Adoption Date Of Regulatory Measure: Not reported
Effective Date Of Regulatory Measure: 08/21/2017
Termination Date Of Regulatory Measure: Not reported
Expiration Date Of Regulatory Measure: Not reported
Discharge Address: 14310 Veterans Way
Discharge Name: Painted Rhino
Discharge City: Moreno Valley
Discharge State: California
Discharge Zip: 92553
Status: Not reported
Status Date: Not reported
Operator Name: Not reported
Operator Address: Not reported
Operator City: Not reported
Operator State: Not reported
Operator Zip: Not reported

NPDES as of 03/2018:
NPDES Number: CAS000001
Status: Active
Agency Number: 0
Region: 8
Regulatory Measure ID: 484305
Order Number: 97-03-DWQ
Regulatory Measure Type: Enrollee
Place ID: Not reported
WDID: 8 33NEC003499
Program Type: Industrial
Adoption Date Of Regulatory Measure: Not reported
Effective Date Of Regulatory Measure: 08/21/2017
Expiration Date Of Regulatory Measure: Not reported
Termination Date Of Regulatory Measure: Not reported
Discharge Name: Painted Rhino
Discharge Address: 14310 Veterans Way
Discharge City: Moreno Valley
Discharge State: California
Discharge Zip: 92553
Received Date: Not reported
Processed Date: Not reported
Status: Not reported
Status Date: Not reported
Place Size: Not reported
Place Size Unit: Not reported
Contact: Not reported
Contact Title: Not reported
Contact Phone: Not reported
Contact Phone Ext: Not reported
Contact Email: Not reported
Operator Name: Not reported
Operator Address: Not reported

Map ID
Direction
Distance
Elevation

MAP FINDINGS

Site

Database(s)

EDR ID Number
EPA ID Number

PAINTED RHINO (Continued)

S106837683

Operator City: Not reported
Operator State: Not reported
Operator Zip: Not reported
Operator Contact: Not reported
Operator Contact Title: Not reported
Operator Contact Phone: Not reported
Operator Contact Phone Ext: Not reported
Operator Contact Email: Not reported
Operator Type: Not reported
Developer: Not reported
Developer Address: Not reported
Developer City: Not reported
Developer State: Not reported
Developer Zip: Not reported
Developer Contact: Not reported
Developer Contact Title: Not reported
Constype Linear Utility Ind: Not reported
Emergency Phone: Not reported
Emergency Phone Ext: Not reported
Constype Above Ground Ind: Not reported
Constype Below Ground Ind: Not reported
Constype Cable Line Ind: Not reported
Constype Comm Line Ind: Not reported
Constype Commercial Ind: Not reported
Constype Electrical Line Ind: Not reported
Constype Gas Line Ind: Not reported
Constype Industrial Ind: Not reported
Constype Other Description: Not reported
Constype Other Ind: Not reported
Constype Recons Ind: Not reported
Constype Residential Ind: Not reported
Constype Transport Ind: Not reported
Constype Utility Description: Not reported
Constype Utility Ind: Not reported
Constype Water Sewer Ind: Not reported
Dir Discharge Uswater Ind: Not reported
Receiving Water Name: Not reported
Certifier: Not reported
Certifier Title: Not reported
Certification Date: Not reported
Primary Sic: Not reported
Secondary Sic: Not reported
Tertiary Sic: Not reported

Name: PAINTED RHINO
Address: 22850 PERRY STREET
City,State,Zip: PERRIS, CA 92570
Facility Status: Not reported
NPDES Number: Not reported
Region: Not reported
Agency Number: Not reported
Regulatory Measure ID: Not reported
Place ID: Not reported
Order Number: Not reported
WDID: 8 33NEC003499
Regulatory Measure Type: Industrial

Map ID
Direction
Distance
Elevation

MAP FINDINGS

Site

Database(s)

EDR ID Number
EPA ID Number

PAINTED RHINO (Continued)

S106837683

Program Type: Not reported
Adoption Date Of Regulatory Measure: Not reported
Effective Date Of Regulatory Measure: Not reported
Termination Date Of Regulatory Measure: Not reported
Expiration Date Of Regulatory Measure: Not reported
Discharge Address: Not reported
Discharge Name: Not reported
Discharge City: Not reported
Discharge State: Not reported
Discharge Zip: Not reported
Status: Active
Status Date: 08/21/2017
Operator Name: Painted Rhino
Operator Address: 14310 Veterans Way
Operator City: Moreno Valley
Operator State: California
Operator Zip: 92553

NPDES as of 03/2018:
NPDES Number: CAS000001
Status: Active
Agency Number: 0
Region: 8
Regulatory Measure ID: 484305
Order Number: 97-03-DWQ
Regulatory Measure Type: Enrollee
Place ID: Not reported
WDID: 8 33NEC003499
Program Type: Industrial
Adoption Date Of Regulatory Measure: Not reported
Effective Date Of Regulatory Measure: 08/21/2017
Expiration Date Of Regulatory Measure: Not reported
Termination Date Of Regulatory Measure: Not reported
Discharge Name: Painted Rhino
Discharge Address: 14310 Veterans Way
Discharge City: Moreno Valley
Discharge State: California
Discharge Zip: 92553
Received Date: Not reported
Processed Date: Not reported
Status: Not reported
Status Date: Not reported
Place Size: Not reported
Place Size Unit: Not reported
Contact: Not reported
Contact Title: Not reported
Contact Phone: Not reported
Contact Phone Ext: Not reported
Contact Email: Not reported
Operator Name: Not reported
Operator Address: Not reported
Operator City: Not reported
Operator State: Not reported
Operator Zip: Not reported
Operator Contact: Not reported
Operator Contact Title: Not reported
Operator Contact Phone: Not reported
Operator Contact Phone Ext: Not reported

Map ID
 Direction
 Distance
 Elevation

MAP FINDINGS

Site

Database(s)

EDR ID Number
 EPA ID Number

PAINTED RHINO (Continued)

S106837683

Operator Contact Email:	Not reported
Operator Type:	Not reported
Developer:	Not reported
Developer Address:	Not reported
Developer City:	Not reported
Developer State:	Not reported
Developer Zip:	Not reported
Developer Contact:	Not reported
Developer Contact Title:	Not reported
Constype Linear Utility Ind:	Not reported
Emergency Phone:	Not reported
Emergency Phone Ext:	Not reported
Constype Above Ground Ind:	Not reported
Constype Below Ground Ind:	Not reported
Constype Cable Line Ind:	Not reported
Constype Comm Line Ind:	Not reported
Constype Commercial Ind:	Not reported
Constype Electrical Line Ind:	Not reported
Constype Gas Line Ind:	Not reported
Constype Industrial Ind:	Not reported
Constype Other Description:	Not reported
Constype Other Ind:	Not reported
Constype Recons Ind:	Not reported
Constype Residential Ind:	Not reported
Constype Transport Ind:	Not reported
Constype Utility Description:	Not reported
Constype Utility Ind:	Not reported
Constype Water Sewer Ind:	Not reported
Dir Discharge Uswater Ind:	Not reported
Receiving Water Name:	Not reported
Certifier:	Not reported
Certifier Title:	Not reported
Certification Date:	Not reported
Primary Sic:	Not reported
Secondary Sic:	Not reported
Tertiary Sic:	Not reported

CIWQS:

Name:	PAINTED RHINO
Address:	22850 PERRY STREET
City,State,Zip:	PERRIS, CA 92570
Agency:	Painted Rhino
Agency Address:	14310 Veterans Way, Moreno Valley, CA 92553
Place/Project Type:	Industrial - Plastics Products, NEC
SIC/NAICS:	3089
Region:	8
Program:	INDSTW
Regulatory Measure Status:	Active
Regulatory Measure Type:	Storm water industrial
Order Number:	2014-0057-DWQ
WDID:	8 33NEC003499
NPDES Number:	CAS000001
Adoption Date:	Not reported
Effective Date:	08/21/2017
Termination Date:	Not reported
Expiration/Review Date:	Not reported

Map ID
Direction
Distance
Elevation

MAP FINDINGS

Site

Database(s)

EDR ID Number
EPA ID Number

PAINTED RHINO (Continued)

S106837683

Design Flow: Not reported
Major/Minor: Not reported
Complexity: Not reported
TTWQ: Not reported
Enforcement Actions within 5 years: 0
Violations within 5 years: 0
Latitude: 33.84874
Longitude: -117.26262

CERS:

Name: PAINTED RHINO
Address: 22850 PERRY STREET
City,State,Zip: PERRIS, CA 92570
Site ID: 538888
CERS ID: 858163
CERS Description: Industrial Facility Storm Water

Affiliation:

Affiliation Type Desc: Owner/Operator
Entity Name: Painted Rhino
Entity Title: Operator
Affiliation Address: 14310 Veterans Way
Affiliation City: Moreno Valley
Affiliation State: CA
Affiliation Country: Not reported
Affiliation Zip: 92553
Affiliation Phone: Not reported

Name: PAINTED RHINO
Address: 22850 PERRY ST
City,State,Zip: PERRIS, CA 92570
Site ID: 425098
CERS ID: 10724119
CERS Description: Chemical Storage Facilities

Violations:

Site ID: 425098
Site Name: Painted Rhino
Violation Date: 7/31/2018
Citation: Un-Specified
Violation Description: Business Plan Program - Operations/Maintenance - General Local Ordinance

Violation Notes: Returned to compliance on 08/07/2018. OBSERVATION: Observed several 55 gallon drums without bung caps in place. Also observed a 5 gallon bucket of resin without a lid. CORRECTIVE ACTION: Owner/operator shall store all hazardous materials in a manner which will prevent unauthorized fire, explosion, or release. All hazardous materials containers shall be stored closed when not in use.

Violation Division: Riverside County Department of Env Health
Violation Program: HMRRP
Violation Source: CERS

Site ID: 425098
Site Name: Painted Rhino
Violation Date: 7/31/2018
Citation: HSC 6.95 25508(a)(1) - California Health and Safety Code, Chapter 6.95, Section(s) 25508(a)(1)

Map ID
Direction
Distance
Elevation

MAP FINDINGS

Site

Database(s)

EDR ID Number
EPA ID Number

PAINTED RHINO (Continued)

S106837683

Violation Description: Failure to complete and electronically submit hazardous material inventory information for all reportable hazardous materials on site at or above reportable quantities.

Violation Notes: Returned to compliance on 08/14/2018. OBSERVATION: The most recent business plan submission in the statewide information management system (CERS) failed to contain a chemical inventory description page for Propane. CORRECTIVE ACTION: Owner/operator shall complete a chemical inventory page for all reportable hazardous materials on site and submit to the statewide information management system at <http://cers.calepa.ca.gov>.

Violation Division: Riverside County Department of Env Health
Violation Program: HMRRP
Violation Source: CERS

Site ID: 425098
Site Name: Painted Rhino
Violation Date: 7/31/2018
Citation: Un-Specified
Violation Description: Business Plan Program - Operations/Maintenance - General Local Ordinance

Violation Notes: Returned to compliance on 08/07/2018. OBSERVATION: Observed faded NFPA-704 signs located at the entrance gate and at the entrance to the building. CORRECTIVE ACTION: Owner/operator shall replace all faded or otherwise unrecognizable NFPA-704 signs. Submit photos to this department.

Violation Division: Riverside County Department of Env Health
Violation Program: HMRRP
Violation Source: CERS

Site ID: 425098
Site Name: Painted Rhino
Violation Date: 7/31/2018
Citation: Un-Specified
Violation Description: Business Plan Program - Operations/Maintenance - General Local Ordinance

Violation Notes: Returned to compliance on 08/07/2018. OBSERVATION: Observed the propane rack without a label of the contents or an proper NFPA 704 sign. CORRECTIVE ACTION: Owner/operator shall properly identify all hazardous materials storage areas appropriately. Propane rack shall have a label that identifies the storage of Propane and the correct NFPA sign. Submit photos to this department.

Violation Division: Riverside County Department of Env Health
Violation Program: HMRRP
Violation Source: CERS

Site ID: 425098
Site Name: Painted Rhino
Violation Date: 7/31/2018
Citation: 40 CFR 1 265.33 - U.S. Code of Federal Regulations, Title 40, Chapter 1, Section(s) 265.33

Violation Description: Failure to test and maintain as necessary all facility communications or alarm systems, fire protection equipment, spill control equipment, and decontamination equipment to assure its proper operation in time of emergency.

Violation Notes: Returned to compliance on 08/07/2018. OBSERVATION: Observed fire extinguishers not properly maintained. Observed fire extinguisher that need to be serviced and postings for two fire extinguisher but a fire

Map ID
Direction
Distance
Elevation

MAP FINDINGS

Site

Database(s)

EDR ID Number
EPA ID Number

PAINTED RHINO (Continued)

S106837683

extinguisher was not available. CORRECTIVE ACTION: Owner/operator shall properly test and maintain all emergency equipment. Fire extinguishers need to be serviced annually and where a fire extinguisher sign is posted, a fire extinguisher should be available.

Violation Division: Riverside County Department of Env Health
Violation Program: HW
Violation Source: CERS

Site ID: 425098
Site Name: Painted Rhino
Violation Date: 7/31/2018
Citation: 22 CCR 12 66262.34(f) - California Code of Regulations, Title 22, Chapter 12, Section(s) 66262.34(f)

Violation Description: Failure to properly label hazardous waste accumulation containers and portable tanks with the following requirements: "Hazardous Waste", name and address of the generator, physical and chemical characteristics of the Hazardous Waste, and starting accumulation date.

Violation Notes: Returned to compliance on 07/31/2018.

Violation Division: Riverside County Department of Env Health
Violation Program: HW
Violation Source: CERS

Site ID: 425098
Site Name: Painted Rhino
Violation Date: 7/31/2018
Citation: 22 CCR 11 66261.7 - California Code of Regulations, Title 22, Chapter 11, Section(s) 66261.7

Violation Description: Failure to manage empty containers greater than 5 gallons in capacity that previously held a hazardous material/waste in accordance with 22 CCR 11 66261.7 including but not limited to the following: (e)(2) By reclaiming its scrap value onsite or shipping the container or inner liner to a person who reclaims its scrap value; or (3) By reconditioning or re manufacturing the container or inner liner onsite for subsequent reuse, or shipping the container or inner liner to a person who reconditions or re-manufactures the container or inner liner; or (4) By shipping the container or inner liner to a supplier or to another intermediate collection location for accumulation prior to managing the container or inner liner pursuant to subsections (e)(2) or (e)(3) of 22 CCR 11 66261.7; or (i) By shipping the container or inner liner back to the supplier for the purpose of being refilled. (f) A container or an inner liner removed from a container larger than five gallons in capacity which is managed pursuant to subsection (e) of 22 CCR 11 66261.7 shall be marked with the date it has been emptied and shall be managed within one year of being emptied.

Violation Notes: Returned to compliance on 08/07/2018. OBSERVATION: Observed several 55 gallon metal drums which were empty and not labeled properly. CORRECTIVE ACTION: Owner/operator shall properly label all empty containers larger than 5 gallons with the dates they were emptied.

Violation Division: Riverside County Department of Env Health
Violation Program: HW
Violation Source: CERS

Evaluation:
Eval General Type: Compliance Evaluation Inspection
Eval Date: 07-31-2018

Map ID
Direction
Distance
Elevation

MAP FINDINGS

Site

Database(s)

EDR ID Number
EPA ID Number

PAINTED RHINO (Continued)

S106837683

Violations Found: Yes
Eval Type: Routine done by local agency
Eval Notes: Not reported
Eval Division: Riverside County Department of Env Health
Eval Program: HMRRP
Eval Source: CERS

Eval General Type: Compliance Evaluation Inspection
Eval Date: 07-31-2018
Violations Found: Yes
Eval Type: Routine done by local agency
Eval Notes: Not reported
Eval Division: Riverside County Department of Env Health
Eval Program: HW
Eval Source: CERS

Coordinates:
Site ID: 425098
Facility Name: Painted Rhino
Env Int Type Code: HMBP
Program ID: 10724119
Coord Name: Not reported
Ref Point Type Desc: Center of a facility or station.
Latitude: 33.847890
Longitude: -117.268630

Affiliation:
Affiliation Type Desc: Facility Mailing Address
Entity Name: Mailing Address
Entity Title: Not reported
Affiliation Address: 22850 Perry St
Affiliation City: Perris
Affiliation State: CA
Affiliation Country: Not reported
Affiliation Zip: 92570
Affiliation Phone: Not reported

Affiliation Type Desc: Document Preparer
Entity Name: Frog Environmental
Entity Title: Not reported
Affiliation Address: Not reported
Affiliation City: Not reported
Affiliation State: Not reported
Affiliation Country: Not reported
Affiliation Zip: Not reported
Affiliation Phone: Not reported

Affiliation Type Desc: CUPA District
Entity Name: Riverside Cnty Env Health
Entity Title: Not reported
Affiliation Address: 4065 County Circle Drive, Room 104
Affiliation City: Riverside
Affiliation State: CA
Affiliation Country: Not reported
Affiliation Zip: 92503
Affiliation Phone: (951) 358-5055

Map ID
Direction
Distance
Elevation

MAP FINDINGS

Site

Database(s)

EDR ID Number
EPA ID Number

PAINTED RHINO (Continued)

S106837683

Affiliation Type Desc: Legal Owner
Entity Name: Ryan Franklin
Entity Title: Not reported
Affiliation Address: 22850 Perry St
Affiliation City: Perris
Affiliation State: CA
Affiliation Country: United States
Affiliation Zip: 92570
Affiliation Phone: (951) 656-5524

Affiliation Type Desc: Parent Corporation
Entity Name: Painted Rhino
Entity Title: Not reported
Affiliation Address: Not reported
Affiliation City: Not reported
Affiliation State: Not reported
Affiliation Country: Not reported
Affiliation Zip: Not reported
Affiliation Phone: Not reported

Affiliation Type Desc: Property Owner
Entity Name: ryan franklin
Entity Title: Not reported
Affiliation Address: 22850 Perry St
Affiliation City: Perris
Affiliation State: CA
Affiliation Country: United States
Affiliation Zip: 92570
Affiliation Phone: (951) 901-7496

Affiliation Type Desc: Environmental Contact
Entity Name: Ryan Franklin
Entity Title: Not reported
Affiliation Address: 22850 Perry St
Affiliation City: Perris
Affiliation State: CA
Affiliation Country: Not reported
Affiliation Zip: 92570
Affiliation Phone: Not reported

Affiliation Type Desc: Identification Signer
Entity Name: ryan franklin
Entity Title: ceo
Affiliation Address: Not reported
Affiliation City: Not reported
Affiliation State: Not reported
Affiliation Country: Not reported
Affiliation Zip: Not reported
Affiliation Phone: Not reported

Affiliation Type Desc: Operator
Entity Name: Painted Rhino
Entity Title: Not reported
Affiliation Address: Not reported
Affiliation City: Not reported
Affiliation State: Not reported
Affiliation Country: Not reported

Map ID
 Direction
 Distance
 Elevation

MAP FINDINGS

Site

Database(s)

EDR ID Number
 EPA ID Number

PAINTED RHINO (Continued)

S106837683

Affiliation Zip: Not reported
 Affiliation Phone: (951) 656-5524

A2
SE
 < 1/8
 0.045 mi.
 238 ft.

PAINTED RHINO PERRIS
22850 PERRY ST
PERRIS, CA 92570
 Site 2 of 2 in cluster A

RCRA NonGen / NLR

1024858353
CAL000424296

Relative:
Lower
Actual:
1548 ft.

RCRA NonGen / NLR:	
Date Form Received by Agency:	2017-01-19 00:00:00.0
Handler Name:	PAINTED RHINO PERRIS
Handler Address:	22850 PERRY ST
Handler City,State,Zip:	PERRIS, CA 92570
EPA ID:	CAL000424296
Contact Name:	RYAN FRANKLIN
Contact Address:	16411 JAMES CT
Contact City,State,Zip:	RIVERSIDE, CA 92504
Contact Telephone:	951-901-7496
Contact Fax:	951-656-5535
Contact Email:	RYAN@PAINTEDRHINO.COM
Contact Title:	Not reported
EPA Region:	09
Land Type:	Not reported
Federal Waste Generator Description:	Not a generator, verified
Non-Notifier:	Not reported
Biennial Report Cycle:	Not reported
Accessibility:	Not reported
Active Site Indicator:	Handler Activities
State District Owner:	Not reported
State District:	Not reported
Mailing Address:	22850 PERRY ST
Mailing City,State,Zip:	PERRIS, CA 92570
Owner Name:	RYAN FRANKLIN
Owner Type:	Other
Operator Name:	RYAN FRANKLIN
Operator Type:	Other
Short-Term Generator Activity:	No
Importer Activity:	No
Mixed Waste Generator:	No
Transporter Activity:	No
Transfer Facility Activity:	No
Recycler Activity with Storage:	No
Small Quantity On-Site Burner Exemption:	No
Smelting Melting and Refining Furnace Exemption:	No
Underground Injection Control:	No
Off-Site Waste Receipt:	No
Universal Waste Indicator:	Yes
Universal Waste Destination Facility:	Yes
Federal Universal Waste:	No
Active Site Fed-Reg Treatment Storage and Disposal Facility:	Not reported
Active Site Converter Treatment storage and Disposal Facility:	Not reported
Active Site State-Reg Treatment Storage and Disposal Facility:	Not reported
Active Site State-Reg Handler:	---
Federal Facility Indicator:	Not reported
Hazardous Secondary Material Indicator:	N
Sub-Part K Indicator:	Not reported

Map ID
 Direction
 Distance
 Elevation

MAP FINDINGS

Site

Database(s)

EDR ID Number
 EPA ID Number

PAINTED RHINO PERRIS (Continued)

1024858353

Commercial TSD Indicator:	No
Treatment Storage and Disposal Type:	Not reported
2018 GPRA Permit Baseline:	Not on the Baseline
2018 GPRA Renewals Baseline:	Not on the Baseline
Permit Renewals Workload Universe:	Not reported
Permit Workload Universe:	Not reported
Permit Progress Universe:	Not reported
Post-Closure Workload Universe:	Not reported
Closure Workload Universe:	Not reported
202 GPRA Corrective Action Baseline:	No
Corrective Action Workload Universe:	No
Subject to Corrective Action Universe:	No
Non-TSDs Where RCRA CA has Been Imposed Universe:	No
TSDs Potentially Subject to CA Under 3004 (u)/(v) Universe:	No
TSDs Only Subject to CA under Discretionary Auth Universe:	No
Corrective Action Priority Ranking:	No NCAPS ranking
Environmental Control Indicator:	No
Institutional Control Indicator:	No
Human Exposure Controls Indicator:	N/A
Groundwater Controls Indicator:	N/A
Operating TSDF Universe:	Not reported
Full Enforcement Universe:	Not reported
Significant Non-Complier Universe:	No
Unaddressed Significant Non-Complier Universe:	No
Addressed Significant Non-Complier Universe:	No
Significant Non-Complier With a Compliance Schedule Universe:	No
Financial Assurance Required:	Not reported
Handler Date of Last Change:	2018-09-07 19:35:34.0
Recognized Trader-Importer:	No
Recognized Trader-Exporter:	No
Importer of Spent Lead Acid Batteries:	No
Exporter of Spent Lead Acid Batteries:	No
Recycler Activity Without Storage:	No
Manifest Broker:	No
Sub-Part P Indicator:	No

Handler - Owner Operator:

Owner/Operator Indicator:	Owner
Owner/Operator Name:	RYAN FRNAKLIN
Legal Status:	Other
Date Became Current:	Not reported
Date Ended Current:	Not reported
Owner/Operator Address:	16411 JAMES CT
Owner/Operator City,State,Zip:	RIVERSIDE, CA 92504
Owner/Operator Telephone:	951-901-7496
Owner/Operator Telephone Ext:	Not reported
Owner/Operator Fax:	Not reported
Owner/Operator Email:	Not reported

Owner/Operator Indicator:	Operator
Owner/Operator Name:	RYAN FRANKLIN
Legal Status:	Other
Date Became Current:	Not reported
Date Ended Current:	Not reported
Owner/Operator Address:	16411 JAMES CT
Owner/Operator City,State,Zip:	RIVERSIDE, CA 92504

Map ID
 Direction
 Distance
 Elevation

MAP FINDINGS

Site

Database(s)

EDR ID Number
 EPA ID Number

PAINTED RHINO PERRIS (Continued)

1024858353

Owner/Operator Telephone: 951-901-7496
 Owner/Operator Telephone Ext: Not reported
 Owner/Operator Fax: Not reported
 Owner/Operator Email: Not reported

Historic Generators:

Receive Date: 2017-01-19 00:00:00.0
 Handler Name: PAINTED RHINO PERRIS
 Federal Waste Generator Description: Not a generator, verified
 State District Owner: Not reported
 Large Quantity Handler of Universal Waste: No
 Recognized Trader Importer: No
 Recognized Trader Exporter: No
 Spent Lead Acid Battery Importer: No
 Spent Lead Acid Battery Exporter: No
 Current Record: Yes
 Non Storage Recycler Activity: Not reported
 Electronic Manifest Broker: Not reported

List of NAICS Codes and Descriptions:

NAICS Code: 337215
 NAICS Description: SHOWCASE, PARTITION, SHELVING, AND LOCKER MANUFACTURING

Facility Has Received Notices of Violations:

Violations: No Violations Found

Evaluation Action Summary:

Evaluations: No Evaluations Found

B3
SSE
1/8-1/4
0.205 mi.
1084 ft.

GREEN BEE YARD
18890 SEATON AVE
PERRIS, CA 92570

RCRA-SQG 1024089858
CAR000279141

Site 1 of 3 in cluster B

Relative:
Lower
Actual:
1540 ft.

RCRA-SQG:
 Date Form Received by Agency: 2018-01-30 00:00:00.0
 Handler Name: GREEN BEE YARD
 Handler Address: 18890 SEATON AVE
 Handler City,State,Zip: PERRIS, CA 92570
 EPA ID: CAR000279141
 Contact Name: DAVID BLACK
 Contact Address: SEATON AVE
 Contact City,State,Zip: PERRIS, CA 92570
 Contact Telephone: 951-795-4260 107
 Contact Fax: Not reported
 Contact Email: DAVID@GREENBEESERVICE.COM
 Contact Title: FLEET MANAGER
 EPA Region: 09
 Land Type: Private
 Federal Waste Generator Description: Small Quantity Generator
 Non-Notifier: Not reported
 Biennial Report Cycle: Not reported
 Accessibility: Not reported
 Active Site Indicator: Handler Activities

Map ID
 Direction
 Distance
 Elevation

MAP FINDINGS

Site

Database(s)

EDR ID Number
 EPA ID Number

GREEN BEE YARD (Continued)

1024089858

State District Owner:	Not reported
State District:	Not reported
Mailing Address:	SEATON AVE
Mailing City, State, Zip:	PERRIS, CA 92570
Owner Name:	PSLQ INC. DBA GREEN BEE
Owner Type:	Private
Operator Name:	PHIL SWENSEN
Operator Type:	Private
Short-Term Generator Activity:	No
Importer Activity:	No
Mixed Waste Generator:	No
Transporter Activity:	No
Transfer Facility Activity:	No
Recycler Activity with Storage:	No
Small Quantity On-Site Burner Exemption:	No
Smelting Melting and Refining Furnace Exemption:	No
Underground Injection Control:	No
Off-Site Waste Receipt:	No
Universal Waste Indicator:	No
Universal Waste Destination Facility:	No
Federal Universal Waste:	No
Active Site Fed-Reg Treatment Storage and Disposal Facility:	Not reported
Active Site Converter Treatment storage and Disposal Facility:	Not reported
Active Site State-Reg Treatment Storage and Disposal Facility:	Not reported
Active Site State-Reg Handler:	---
Federal Facility Indicator:	Not reported
Hazardous Secondary Material Indicator:	NN
Sub-Part K Indicator:	Not reported
Commercial TSD Indicator:	No
Treatment Storage and Disposal Type:	Not reported
2018 GPRC Permit Baseline:	Not on the Baseline
2018 GPRC Renewals Baseline:	Not on the Baseline
Permit Renewals Workload Universe:	Not reported
Permit Workload Universe:	Not reported
Permit Progress Universe:	Not reported
Post-Closure Workload Universe:	Not reported
Closure Workload Universe:	Not reported
202 GPRC Corrective Action Baseline:	No
Corrective Action Workload Universe:	No
Subject to Corrective Action Universe:	No
Non-TSDs Where RCRA CA has Been Imposed Universe:	No
TSDs Potentially Subject to CA Under 3004 (u)/(v) Universe:	No
TSDs Only Subject to CA under Discretionary Auth Universe:	No
Corrective Action Priority Ranking:	No NCAPS ranking
Environmental Control Indicator:	No
Institutional Control Indicator:	No
Human Exposure Controls Indicator:	N/A
Groundwater Controls Indicator:	N/A
Operating TSD Universe:	Not reported
Full Enforcement Universe:	Not reported
Significant Non-Complier Universe:	No
Unaddressed Significant Non-Complier Universe:	No
Addressed Significant Non-Complier Universe:	No
Significant Non-Complier With a Compliance Schedule Universe:	No
Financial Assurance Required:	Not reported
Handler Date of Last Change:	2018-01-30 19:19:28.0
Recognized Trader-Importer:	No

Map ID
Direction
Distance
Elevation

MAP FINDINGS

Site

Database(s)

EDR ID Number
EPA ID Number

GREEN BEE YARD (Continued)

1024089858

Recognized Trader-Exporter: No
Importer of Spent Lead Acid Batteries: No
Exporter of Spent Lead Acid Batteries: No
Recycler Activity Without Storage: No
Manifest Broker: No
Sub-Part P Indicator: Not reported

Hazardous Waste Summary:

Waste Code: D001
Waste Description: IGNITABLE WASTE

Waste Code: D006
Waste Description: CADMIUM

Waste Code: D007
Waste Description: CHROMIUM

Waste Code: D008
Waste Description: LEAD

Handler - Owner Operator:

Owner/Operator Indicator: Owner
Owner/Operator Name: PSLQ INC. DBA GREEN BEE
Legal Status: Private
Date Became Current: 2018-01-26 00:00:00.
Date Ended Current: Not reported
Owner/Operator Address: 18890 SEATON AVENUE
Owner/Operator City,State,Zip: PERRIS, CA 92570
Owner/Operator Telephone: Not reported
Owner/Operator Telephone Ext: Not reported
Owner/Operator Fax: Not reported
Owner/Operator Email: Not reported

Owner/Operator Indicator: Operator
Owner/Operator Name: PHIL SWENSEN
Legal Status: Private
Date Became Current: 2018-01-26 00:00:00.
Date Ended Current: Not reported
Owner/Operator Address: 18890 SEATON AVENUE
Owner/Operator City,State,Zip: PERRIS, CA 92570
Owner/Operator Telephone: Not reported
Owner/Operator Telephone Ext: Not reported
Owner/Operator Fax: Not reported
Owner/Operator Email: Not reported

Historic Generators:

Receive Date: 2018-01-30 00:00:00.0
Handler Name: GREEN BEE YARD
Federal Waste Generator Description: Small Quantity Generator
State District Owner: Not reported
Large Quantity Handler of Universal Waste: No
Recognized Trader Importer: No
Recognized Trader Exporter: No
Spent Lead Acid Battery Importer: No
Spent Lead Acid Battery Exporter: No

Map ID
Direction
Distance
Elevation

MAP FINDINGS

Site

Database(s)

EDR ID Number
EPA ID Number

GREEN BEE YARD (Continued)

1024089858

Current Record: Yes
Non Storage Recycler Activity: No
Electronic Manifest Broker: No

List of NAICS Codes and Descriptions:

NAICS Code: 23611
NAICS Description: RESIDENTIAL BUILDING CONSTRUCTION

Facility Has Received Notices of Violations:

Violations: No Violations Found

Evaluation Action Summary:

Evaluations: No Evaluations Found

B4
SSE
1/8-1/4
0.229 mi.
1211 ft.

WHITE HOUSE SANITATION
18916 SEATON AVE
PERRIS, CA 92570
Site 2 of 3 in cluster B

CERS HAZ WASTE
CERS TANKS
CIWQS
CERS

S113465585
N/A

Relative:
Lower
Actual:
1541 ft.

CERS HAZ WASTE:
Name: WHITE HOUSE SANITATION
Address: 18916 SEATON AVE
City,State,Zip: PERRIS, CA 92570
Site ID: 85869
CERS ID: 10317379
CERS Description: Hazardous Waste Generator

CERS TANKS:

Name: WHITE HOUSE SANITATION
Address: 18916 SEATON AVE
City,State,Zip: PERRIS, CA 92570
Site ID: 85869
CERS ID: 10317379
CERS Description: Aboveground Petroleum Storage

CIWQS:

Name: UNIVERSAL WASTE SYSTEMS INC
Address: 18916 SEATON AVENUE
City,State,Zip: PERRIS, CA 92570
Agency: Universal Waste Systems Inc
Agency Address: PO Box 3038, Whittier, CA 90605
Place/Project Type: Industrial - Local Trucking Without Storage
SIC/NAICS: 4212
Region: 8
Program: INDSTW
Regulatory Measure Status: Terminated
Regulatory Measure Type: Storm water industrial
Order Number: 2014-0057-DWQ
WDID: 8 33I025188
NPDES Number: CAS000001
Adoption Date: Not reported
Effective Date: 12/09/2014
Termination Date: 05/20/2015

Map ID
Direction
Distance
Elevation

MAP FINDINGS

Site

Database(s)

EDR ID Number
EPA ID Number

WHITE HOUSE SANITATION (Continued)

S113465585

Expiration/Review Date: Not reported
Design Flow: Not reported
Major/Minor: Not reported
Complexity: Not reported
TTWQ: Not reported
Enforcement Actions within 5 years: 0
Violations within 5 years: 0
Latitude: 33.84575
Longitude: -117.26007

CERS:

Name: WHITE HOUSE SANITATION
Address: 18916 SEATON AVE
City,State,Zip: PERRIS, CA 92570
Site ID: 85869
CERS ID: 10317379
CERS Description: Chemical Storage Facilities

Violations:

Site ID: 85869
Site Name: White House Sanitation
Violation Date: 2/3/2020
Citation: HSC 6.67 25270.4.5(a) - California Health and Safety Code, Chapter 6.67, Section(s) 25270.4.5(a)
Violation Description: Failure to provide the following training to all oil-handling personnel: 1. Operation and maintenance of equipment to prevent discharges. 2. Discharge procedure protocols. 3. Applicable pollution control laws, rules, and regulations. 4. General facility operations. 5. Contents of the SPCC Plan.
Violation Notes: Returned to compliance on 03/09/2020.
Violation Division: Riverside County Department of Env Health
Violation Program: APSA
Violation Source: CERS

Site ID: 85869
Site Name: White House Sanitation
Violation Date: 10/4/2016
Citation: 19 CCR 6.95 25508(a)(1) - California Code of Regulations, Title 19, Chapter 6.95, Section(s) 25508(a)(1)
Violation Description: Failure to complete and electronically submit the Business Activities Page and/or Business Owner Operator Identification Page.
Violation Notes: Returned to compliance on 01/18/2017.
Violation Division: Riverside County Department of Env Health
Violation Program: HMRRP
Violation Source: CERS

Site ID: 85869
Site Name: White House Sanitation
Violation Date: 11/18/2019
Citation: HSC 6.67 25270.6(b) - California Health and Safety Code, Chapter 6.67, Section(s) 25270.6(b)
Violation Description: Failure to pay the APSA Program fee.
Violation Notes: Returned to compliance on 02/03/2020.
Violation Division: Riverside County Department of Env Health
Violation Program: APSA
Violation Source: CERS

Map ID
Direction
Distance
Elevation

MAP FINDINGS

Site

Database(s)

EDR ID Number
EPA ID Number

WHITE HOUSE SANITATION (Continued)

S113465585

Site ID: 85869
Site Name: White House Sanitation
Violation Date: 11/18/2019
Citation: HSC 6.67 25270.4.5(a) - California Health and Safety Code, Chapter 6.67, Section(s) 25270.4.5(a)
Violation Description: Failure to provide the following training to all oil-handling personnel: 1. Operation and maintenance of equipment to prevent discharges. 2. Discharge procedure protocols. 3. Applicable pollution control laws, rules, and regulations. 4. General facility operations. 5. Contents of the SPCC Plan.
Violation Notes: Returned to compliance on 03/09/2020.
Violation Division: Riverside County Department of Env Health
Violation Program: APSA
Violation Source: CERS

Site ID: 85869
Site Name: White House Sanitation
Violation Date: 11/18/2019
Citation: 40 CFR 1 265.31 - U.S. Code of Federal Regulations, Title 40, Chapter 1, Section(s) 265.31
Violation Description: Failure to maintain and operate the facility to minimize the possibility of a fire, explosion, or any unplanned sudden or non-sudden release of hazardous waste or hazardous waste constituents to air, soil, or surface water which could threaten human health or the environment.
Violation Notes: Returned to compliance on 02/03/2020. OBSERVATION: Observed liquid in a large open oil pan and liquid in the secondary containment under the waste oil tank and the new hydraulic oil drums. CORRECTIVE ACTION: Owner/operator shall maintain secondary containment dry and clean and maintain all hazardous waste in a closed, properly labeled drum, and manage according to Title 22 hazardous waste regulations. Submit a statement and supporting documentation (photos) explaining how this waste was managed to this department.
Violation Division: Riverside County Department of Env Health
Violation Program: HW
Violation Source: CERS

Site ID: 85869
Site Name: White House Sanitation
Violation Date: 10/4/2016
Citation: HSC 6.95 25508(a)(1) - California Health and Safety Code, Chapter 6.95, Section(s) 25508(a)(1)
Violation Description: Failure to complete and electronically submit a site map with all required content.
Violation Notes: Returned to compliance on 01/18/2017.
Violation Division: Riverside County Department of Env Health
Violation Program: HMRRP
Violation Source: CERS

Site ID: 85869
Site Name: White House Sanitation
Violation Date: 1/18/2017
Citation: HSC 6.67 25270.4.5(a) - California Health and Safety Code, Chapter 6.67, Section(s) 25270.4.5(a)
Violation Description: Failure to comply with one or more of the following requirements: 1. Have record of inspections and integrity tests signed by the appropriate supervisor or inspector. 2. Keep written procedures and

Map ID
Direction
Distance
Elevation

MAP FINDINGS

Site

Database(s)

EDR ID Number
EPA ID Number

WHITE HOUSE SANITATION (Continued)

S113465585

records of inspections and integrity tests for at least three years.
3. Keep comparison records.
Returned to compliance on 02/21/2017.

Violation Notes: Returned to compliance on 02/21/2017.
Violation Division: Riverside County Department of Env Health
Violation Program: APSA
Violation Source: CERS

Site ID: 85869
Site Name: White House Sanitation
Violation Date: 10/4/2016
Citation: HSC 6.95 25508(a)(1) - California Health and Safety Code, Chapter 6.95, Section(s) 25508(a)(1)

Violation Description: Failure to complete and electronically submit hazardous material inventory information for all reportable hazardous materials on site at or above reportable quantities.

Violation Notes: Returned to compliance on 01/18/2017.
Violation Division: Riverside County Department of Env Health
Violation Program: HMRRP
Violation Source: CERS

Site ID: 85869
Site Name: White House Sanitation
Violation Date: 11/18/2019
Citation: HSC 6.67 25270.6(a)(1), 25270.6(a)(2) - California Health and Safety Code, Chapter 6.67, Section(s) 25270.6(a)(1), 25270.6(a)(2)

Violation Description: Failure to submit a tank facility statement on or before January 1 annually unless a current Business Plan has been submitted.

Violation Notes: Returned to compliance on 02/03/2020.
Violation Division: Riverside County Department of Env Health
Violation Program: APSA
Violation Source: CERS

Site ID: 85869
Site Name: White House Sanitation
Violation Date: 11/18/2019
Citation: HSC 6.95 25508.2 - California Health and Safety Code, Chapter 6.95, Section(s) 25508.2

Violation Description: Failure to annually review and electronically certify that the business plan is complete and accurate on or before the annual due date.

Violation Notes: Returned to compliance on 02/03/2020. OBSERVATION: The annual business plan certification submitted in the statewide information management system was rejected. No resubmission was observed. CORRECTIVE ACTION: Owner/Operator shall submit an updated business plan in the statewide information management system (e.g. CERS) at <http://cers.calepa.ca.gov>. Business plans shall be reviewed and certified on at least an annual basis.

Violation Division: Riverside County Department of Env Health
Violation Program: HMRRP
Violation Source: CERS

Site ID: 85869
Site Name: White House Sanitation
Violation Date: 3/29/2018
Citation: HSC 6.95 25508.2 - California Health and Safety Code, Chapter 6.95, Section(s) 25508.2

Violation Description: Failure to annually review and electronically certify that the

Map ID
Direction
Distance
Elevation

MAP FINDINGS

Site

Database(s)

EDR ID Number
EPA ID Number

WHITE HOUSE SANITATION (Continued)

S113465585

business plan is complete and accurate on or before the annual due date.
Violation Notes: Returned to compliance on 02/03/2020.
Violation Division: Riverside County Department of Env Health
Violation Program: HMRRP
Violation Source: CERS

Site ID: 85869
Site Name: White House Sanitation
Violation Date: 1/18/2017
Citation: 22 CCR 12 66262.12 - California Code of Regulations, Title 22, Chapter 12, Section(s) 66262.12
Violation Description: Failure to obtain an Identification Number prior to treating, storing, disposing of, transporting or offering for transportation any hazardous waste.

Violation Notes: Returned to compliance on 02/21/2017.
Violation Division: Riverside County Department of Env Health
Violation Program: HW
Violation Source: CERS

Site ID: 85869
Site Name: White House Sanitation
Violation Date: 11/18/2019
Citation: HSC 6.67 25270.4.5(a) - California Health and Safety Code, Chapter 6.67, Section(s) 25270.4.5(a)
Violation Description: Failure to comply with one or more of the following requirements: 1. Have record of inspections and tests, including integrity tests, signed by the appropriate supervisor or inspector. 2. Keep written procedures and records of inspections and tests, including integrity tests, for at least three years. 3. Keep comparison records.

Violation Notes: Returned to compliance on 03/09/2020.
Violation Division: Riverside County Department of Env Health
Violation Program: APSA
Violation Source: CERS

Site ID: 85869
Site Name: White House Sanitation
Violation Date: 2/3/2020
Citation: HSC 6.67 25270.4.5(a) - California Health and Safety Code, Chapter 6.67, Section(s) 25270.4.5(a)
Violation Description: Failure to comply with one or more of the following requirements: 1. Have record of inspections and tests, including integrity tests, signed by the appropriate supervisor or inspector. 2. Keep written procedures and records of inspections and tests, including integrity tests, for at least three years. 3. Keep comparison records.

Violation Notes: Returned to compliance on 03/09/2020.
Violation Division: Riverside County Department of Env Health
Violation Program: APSA
Violation Source: CERS

Site ID: 85869
Site Name: White House Sanitation
Violation Date: 10/4/2016
Citation: Un-Specified
Violation Description: Business Plan Program - Operations/Maintenance - General Local Ordinance
Violation Notes: Returned to compliance on 01/18/2017. Compressed gas storage area was

Map ID
Direction
Distance
Elevation

MAP FINDINGS

Site

Database(s)

EDR ID Number
EPA ID Number

WHITE HOUSE SANITATION (Continued)

S113465585

observed without proper postings.
Violation Division: Riverside County Department of Env Health
Violation Program: HMRRP
Violation Source: CERS

Site ID: 85869
Site Name: White House Sanitation
Violation Date: 10/4/2016
Citation: HSC 6.95 25508(a)(1) - California Health and Safety Code, Chapter 6.95, Section(s) 25508(a)(1)
Violation Description: Failure to establish and electronically submit an adequate training program in safety procedures in the event of a release or threatened release of a hazardous material.
Violation Notes: Returned to compliance on 01/18/2017.
Violation Division: Riverside County Department of Env Health
Violation Program: HMRRP
Violation Source: CERS

Site ID: 85869
Site Name: White House Sanitation
Violation Date: 11/18/2019
Citation: HSC 6.95 25508(a)(1) - California Health and Safety Code, Chapter 6.95, Section(s) 25508(a)(1)
Violation Description: Failure to complete and electronically submit hazardous material inventory information for all reportable hazardous materials on site at or above reportable quantities.
Violation Notes: Returned to compliance on 02/03/2020.
Violation Division: Riverside County Department of Env Health
Violation Program: HMRRP
Violation Source: CERS

Site ID: 85869
Site Name: White House Sanitation
Violation Date: 11/18/2019
Citation: Un-Specified
Violation Description: Business Plan Program - Administration/Documentation - General Local Ordinance
Violation Notes: Returned to compliance on 02/03/2020. OBSERVATION: Owner/operator is handling hazardous materials above threshold quantities with an expired permit. Payment was received late and late fees have not been received. The facility may request a one time penalty reduction. * Request form issued at time of inspection. CORRECTIVE ACTION: Owner/operator shall remit payment to this department in order to obtain a new, valid permit for the handling of hazardous materials.
Violation Division: Riverside County Department of Env Health
Violation Program: HMRRP
Violation Source: CERS

Site ID: 85869
Site Name: White House Sanitation
Violation Date: 11/18/2019
Citation: 22 CCR 11 66261.7 - California Code of Regulations, Title 22, Chapter 11, Section(s) 66261.7
Violation Description: Failure to manage empty containers greater than 5 gallons in capacity that previously held a hazardous material/waste in accordance with 22 CCR 11 66261.7 including but not limited to the following: (e)(2)By reclaiming its scrap value onsite or shipping the container or inner

Map ID
Direction
Distance
Elevation

MAP FINDINGS

Site

Database(s)

EDR ID Number
EPA ID Number

WHITE HOUSE SANITATION (Continued)

S113465585

liner to a person who reclaims its scrap value; or (3) By reconditioning or re manufacturing the container or inner liner onsite for subsequent reuse, or shipping the container or inner liner to a person who reconditions or re-manufactures the container or inner liner; or (4) By shipping the container or inner liner to a supplier or to another intermediate collection location for accumulation prior to managing the container or inner liner pursuant to subsections (e)(2) or (e)(3) of 22 CCR 11 66261.7; or (i) By shipping the container or inner liner back to the supplier for the purpose of being refilled. (f) A container or an inner liner removed from a container larger than five gallons in capacity which is managed pursuant to subsection (e) of 22 CCR 11 66261.7 shall be marked with the date it has been emptied and shall be managed within one year of being emptied.

Violation Notes: Returned to compliance on 02/03/2020. OBSERVATION: Observed three 55 gallon drums which were empty and not labeled properly. CORRECTIVE ACTION: Owner/operator shall properly label all empty containers larger than 5 gallons with the dates they were emptied.

Violation Division: Riverside County Department of Env Health
Violation Program: HW
Violation Source: CERS

Site ID: 85869
Site Name: White House Sanitation
Violation Date: 11/18/2019
Citation: HSC 6.67 25270.4.5 (a) - California Health and Safety Code, Chapter 6.67, Section(s) 25270.4.5 (a)

Violation Description: Failure to complete a review and evaluation of the SPCC Plan at least once every five years, document the completion of the review, and sign a statement as to whether the SPCC Plan will be amended.

Violation Notes: Returned to compliance on 02/03/2020.

Violation Division: Riverside County Department of Env Health
Violation Program: APSA
Violation Source: CERS

Site ID: 85869
Site Name: White House Sanitation
Violation Date: 10/4/2016
Citation: HSC 6.95 25508(a)(1) - California Health and Safety Code, Chapter 6.95, Section(s) 25508(a)(1)

Violation Description: Failure to complete and electronically submit a business plan when storing/handling a hazardous material at or above reportable quantities.

Violation Notes: Returned to compliance on 01/18/2017.

Violation Division: Riverside County Department of Env Health
Violation Program: HMRRP
Violation Source: CERS

Site ID: 85869
Site Name: White House Sanitation
Violation Date: 1/18/2017
Citation: HSC 6.67 25270.4.5(a) - California Health and Safety Code, Chapter 6.67, Section(s) 25270.4.5(a)

Violation Description: Failure to provide the following training to all oil-handling personnel: 1. Operation and maintenance of equipment to prevent discharges. 2. Discharge procedure protocols. 3. Applicable pollution control laws, rules, and regulations. 4. General facility operations.

Map ID
Direction
Distance
Elevation

MAP FINDINGS

Site

Database(s)

EDR ID Number
EPA ID Number

WHITE HOUSE SANITATION (Continued)

S113465585

5. Contents of the SPCC Plan.
Violation Notes: Returned to compliance on 02/21/2017.
Violation Division: Riverside County Department of Env Health
Violation Program: APSA
Violation Source: CERS

Site ID: 85869
Site Name: White House Sanitation
Violation Date: 10/4/2016
Citation: HSC 6.95 25505(a)(4) - California Health and Safety Code, Chapter 6.95, Section(s) 25505(a)(4)
Violation Description: Failure to provide initial and annual training to all employees in safety procedures in the event of a release or threatened release of a hazardous material or failure to document and maintain training records for a minimum of three years.

Violation Notes: Returned to compliance on 01/18/2017.
Violation Division: Riverside County Department of Env Health
Violation Program: HMRRP
Violation Source: CERS

Site ID: 85869
Site Name: White House Sanitation
Violation Date: 11/18/2019
Citation: HSC 6.67 25270.4.5 (a) - California Health and Safety Code, Chapter 6.67 , Section(s) 25270.4.5 (a)
Violation Description: Failure to have management or a professional engineer certify the SPCC Plan and comply with certification requirements at a qualified facility.

Violation Notes: Returned to compliance on 02/03/2020.
Violation Division: Riverside County Department of Env Health
Violation Program: APSA
Violation Source: CERS

Site ID: 85869
Site Name: White House Sanitation
Violation Date: 11/18/2019
Citation: HSC 6.95 25508(a)(1) - California Health and Safety Code, Chapter 6.95, Section(s) 25508(a)(1)
Violation Description: Failure to complete and electronically submit a site map with all required content.

Violation Notes: Returned to compliance on 02/03/2020. OBSERVATION: Site map submitted in CERS was missing the nearest cross streets, emergency equipment (fire extinguishers, spill kits), storm/sewer drains, and an evacuation staging area. CORRECTIVE ACTION: Owner/operator shall complete an annotated site map which includes all elements outlined in CA Health and Safety Code: north orientation, loading areas, internal roads, adjacent streets, storm and sewer drain, access and exit points, emergency shut offs, evacuation staging areas, hazardous material handling and storage areas, and emergency response equipment. Submit site map into the statewide information management system (e.g. CERS) at <http://cers.calepa.ca.gov>.

Violation Division: Riverside County Department of Env Health
Violation Program: HMRRP
Violation Source: CERS

Site ID: 85869
Site Name: White House Sanitation

Map ID
Direction
Distance
Elevation

MAP FINDINGS

Site

Database(s)

EDR ID Number
EPA ID Number

WHITE HOUSE SANITATION (Continued)

S113465585

Violation Date: 11/18/2019
Citation: HSC 6.95 25505(a)(4) - California Health and Safety Code, Chapter 6.95, Section(s) 25505(a)(4)
Violation Description: Failure to provide initial and annual training to all employees in safety procedures in the event of a release or threatened release of a hazardous material or failure to document and maintain training records for a minimum of three years.
Violation Notes: Returned to compliance on 03/09/2020. OBSERVATION: No training records observed for current year. CORRECTIVE ACTION: Owner/operator shall provide training to all employees. Documentation shall be retained and be made available for inspection for a minimum period of 3 years from the date of the training. Please email a copy of the training syllabus and dated signatures of all personnel who received the training.
Violation Division: Riverside County Department of Env Health
Violation Program: HMRRP
Violation Source: CERS

Site ID: 85869
Site Name: White House Sanitation
Violation Date: 2/3/2020
Citation: Un-Specified
Violation Description: Business Plan Program - Operations/Maintenance - General Local Ordinance
Violation Notes: Returned to compliance on 03/09/2020. OBSERVATION: Observed faded NFPA-704 signs located at the entrance to the facility. The numbers are faded on the sign. CORRECTIVE ACTION: Owner/operator shall replace all faded or otherwise unrecognizable NFPA-704 signs. Submit photos to this department.
Violation Division: Riverside County Department of Env Health
Violation Program: HMRRP
Violation Source: CERS

Site ID: 85869
Site Name: White House Sanitation
Violation Date: 10/4/2016
Citation: HSC 6.95 25508.2 - California Health and Safety Code, Chapter 6.95, Section(s) 25508.2
Violation Description: Failure to annually review and electronically certify that the business plan is complete and accurate on or before the annual due date.
Violation Notes: Returned to compliance on 01/18/2017.
Violation Division: Riverside County Department of Env Health
Violation Program: HMRRP
Violation Source: CERS

Site ID: 85869
Site Name: White House Sanitation
Violation Date: 2/3/2020
Citation: HSC 6.95 25505(a)(4) - California Health and Safety Code, Chapter 6.95, Section(s) 25505(a)(4)
Violation Description: Failure to provide initial and annual training to all employees in safety procedures in the event of a release or threatened release of a hazardous material or failure to document and maintain training records for a minimum of three years.
Violation Notes: Returned to compliance on 03/09/2020. See initial inspection on 11/18/19.
Violation Division: Riverside County Department of Env Health

Map ID
Direction
Distance
Elevation

MAP FINDINGS

Site

Database(s)

EDR ID Number
EPA ID Number

WHITE HOUSE SANITATION (Continued)

S113465585

Violation Program: HMRRP
Violation Source: CERS

Site ID: 85869
Site Name: White House Sanitation
Violation Date: 10/4/2016
Citation: HSC 6.95 25508(a)(1) - California Health and Safety Code, Chapter 6.95, Section(s) 25508(a)(1)
Violation Description: Failure to establish and electronically submit an adequate emergency response plan and procedures for a release or threatened release of a hazardous material.
Violation Notes: Returned to compliance on 01/18/2017.
Violation Division: Riverside County Department of Env Health
Violation Program: HMRRP
Violation Source: CERS

Site ID: 85869
Site Name: White House Sanitation
Violation Date: 11/18/2019
Citation: Un-Specified
Violation Description: Business Plan Program - Operations/Maintenance - General Local Ordinance
Violation Notes: Returned to compliance on 03/09/2020. OBSERVATION: Observed faded NFPA-704 signs located at the entrance to the facility. The numbers are faded on the sign. CORRECTIVE ACTION: Owner/operator shall replace all faded or otherwise unrecognizable NFPA-704 signs. Submit photos to this department. OBSERVATION: Required NFPA-704 signs were not posted. CORRECTIVE ACTION: Owner/operator shall research chemical safety data sheets and post proper NFPA-704 signs. Signs shall be posted on the Diesel fuel tank. Submit photos to this department.
Violation Division: Riverside County Department of Env Health
Violation Program: HMRRP
Violation Source: CERS

Site ID: 85869
Site Name: White House Sanitation
Violation Date: 4/25/2019
Citation: HSC 6.95 25508.2 - California Health and Safety Code, Chapter 6.95, Section(s) 25508.2
Violation Description: Failure to annually review and electronically certify that the business plan is complete and accurate on or before the annual due date.
Violation Notes: Returned to compliance on 02/03/2020.
Violation Division: Riverside County Department of Env Health
Violation Program: HMRRP
Violation Source: CERS

Evaluation:
Eval General Type: Compliance Evaluation Inspection
Eval Date: 10-04-2016
Violations Found: Yes
Eval Type: Routine done by local agency
Eval Notes: Not reported
Eval Division: Riverside County Department of Env Health
Eval Program: HMRRP
Eval Source: CERS

Map ID
Direction
Distance
Elevation

MAP FINDINGS

Site

Database(s)

EDR ID Number
EPA ID Number

WHITE HOUSE SANITATION (Continued)

S113465585

Eval General Type: Compliance Evaluation Inspection
Eval Date: 11-18-2019
Violations Found: Yes
Eval Type: Routine done by local agency
Eval Notes: Not reported
Eval Division: Riverside County Department of Env Health
Eval Program: APSA
Eval Source: CERS

Eval General Type: Compliance Evaluation Inspection
Eval Date: 11-18-2019
Violations Found: Yes
Eval Type: Routine done by local agency
Eval Notes: Not reported
Eval Division: Riverside County Department of Env Health
Eval Program: HW
Eval Source: CERS

Eval General Type: Other/Unknown
Eval Date: 01-18-2017
Violations Found: No
Eval Type: Other, not routine, done by local agency
Eval Notes: Not reported
Eval Division: Riverside County Department of Env Health
Eval Program: HMRRP
Eval Source: CERS

Eval General Type: Compliance Evaluation Inspection
Eval Date: 01-18-2017
Violations Found: Yes
Eval Type: Routine done by local agency
Eval Notes: Not reported
Eval Division: Riverside County Department of Env Health
Eval Program: APSA
Eval Source: CERS

Eval General Type: Other/Unknown
Eval Date: 02-03-2020
Violations Found: Yes
Eval Type: Other, not routine, done by local agency
Eval Notes: Not reported
Eval Division: Riverside County Department of Env Health
Eval Program: HMRRP
Eval Source: CERS

Eval General Type: Compliance Evaluation Inspection
Eval Date: 10-04-2016
Violations Found: No
Eval Type: Routine done by local agency
Eval Notes: Not reported
Eval Division: Riverside County Department of Env Health
Eval Program: HW
Eval Source: CERS

Eval General Type: Other/Unknown
Eval Date: 02-03-2020
Violations Found: Yes

Map ID
Direction
Distance
Elevation

MAP FINDINGS

Site

Database(s)

EDR ID Number
EPA ID Number

WHITE HOUSE SANITATION (Continued)

S113465585

Eval Type: Other, not routine, done by local agency
Eval Notes: Not reported
Eval Division: Riverside County Department of Env Health
Eval Program: APSA
Eval Source: CERS

Eval General Type: Other/Unknown
Eval Date: 04-25-2019
Violations Found: Yes
Eval Type: Other, not routine, done by local agency
Eval Notes: Not reported
Eval Division: Riverside County Department of Env Health
Eval Program: HMRRP
Eval Source: CERS

Eval General Type: Compliance Evaluation Inspection
Eval Date: 11-18-2019
Violations Found: Yes
Eval Type: Routine done by local agency
Eval Notes: Not reported
Eval Division: Riverside County Department of Env Health
Eval Program: HMRRP
Eval Source: CERS

Eval General Type: Other/Unknown
Eval Date: 01-18-2017
Violations Found: Yes
Eval Type: Other, not routine, done by local agency
Eval Notes: Not reported
Eval Division: Riverside County Department of Env Health
Eval Program: HW
Eval Source: CERS

Eval General Type: Other/Unknown
Eval Date: 03-29-2018
Violations Found: Yes
Eval Type: Other, not routine, done by local agency
Eval Notes: Not reported
Eval Division: Riverside County Department of Env Health
Eval Program: HMRRP
Eval Source: CERS

Coordinates:
Site ID: 85869
Facility Name: White House Sanitation
Env Int Type Code: HWG
Program ID: 10317379
Coord Name: Not reported
Ref Point Type Desc: Center of a facility or station.
Latitude: 33.845830
Longitude: -117.260330

Affiliation:
Affiliation Type Desc: CUPA District
Entity Name: Riverside Cnty Env Health
Entity Title: Not reported

Map ID
Direction
Distance
Elevation

MAP FINDINGS

Site

Database(s)

EDR ID Number
EPA ID Number

WHITE HOUSE SANITATION (Continued)

S113465585

Affiliation Address: 4065 County Circle Drive, Room 104
Affiliation City: Riverside
Affiliation State: CA
Affiliation Country: Not reported
Affiliation Zip: 92503
Affiliation Phone: (951) 358-5055

Affiliation Type Desc: Environmental Contact
Entity Name: Christopher Carr
Entity Title: Not reported
Affiliation Address: PO Box 3038
Affiliation City: Whittier
Affiliation State: CA
Affiliation Country: Not reported
Affiliation Zip: 90605
Affiliation Phone: Not reported

Affiliation Type Desc: Operator
Entity Name: Mark Blackburn
Entity Title: Not reported
Affiliation Address: Not reported
Affiliation City: Not reported
Affiliation State: Not reported
Affiliation Country: Not reported
Affiliation Zip: Not reported
Affiliation Phone: (562) 941-4900

Affiliation Type Desc: Document Preparer
Entity Name: CHRISTOPHER CARR
Entity Title: Not reported
Affiliation Address: Not reported
Affiliation City: Not reported
Affiliation State: Not reported
Affiliation Country: Not reported
Affiliation Zip: Not reported
Affiliation Phone: Not reported

Affiliation Type Desc: Legal Owner
Entity Name: White House Sanitation
Entity Title: Not reported
Affiliation Address: 18916 Seaton Ave
Affiliation City: Perris
Affiliation State: CA
Affiliation Country: United States
Affiliation Zip: 92570
Affiliation Phone: (951) 943-1550

Affiliation Type Desc: Facility Mailing Address
Entity Name: Mailing Address
Entity Title: Not reported
Affiliation Address: 18916 Seaton Ave
Affiliation City: Perris
Affiliation State: CA
Affiliation Country: Not reported
Affiliation Zip: 92570
Affiliation Phone: Not reported

Map ID
Direction
Distance
Elevation

MAP FINDINGS

Site

Database(s)

EDR ID Number
EPA ID Number

WHITE HOUSE SANITATION (Continued)

S113465585

Affiliation Type Desc: Property Owner
Entity Name: MARK BLACKBURN
Entity Title: Not reported
Affiliation Address: PO Box 3038
Affiliation City: Whittier
Affiliation State: CA
Affiliation Country: United States
Affiliation Zip: 90605
Affiliation Phone: (562) 941-4900

Affiliation Type Desc: Identification Signer
Entity Name: CHRISTOPHER CARR
Entity Title: Environmental Health and Safety Specialist
Affiliation Address: Not reported
Affiliation City: Not reported
Affiliation State: Not reported
Affiliation Country: Not reported
Affiliation Zip: Not reported
Affiliation Phone: Not reported

Affiliation Type Desc: Parent Corporation
Entity Name: Universal Waste Systems Inc.
Entity Title: Not reported
Affiliation Address: Not reported
Affiliation City: Not reported
Affiliation State: Not reported
Affiliation Country: Not reported
Affiliation Zip: Not reported
Affiliation Phone: Not reported

B5 UNIVERSAL WASTE SYSTEMS INC
SSE 18916 SEATON AVE
1/8-1/4 PERRIS, CA 92570
0.230 mi.
1214 ft. Site 3 of 3 in cluster B

RCRA NonGen / NLR 1024830375
CAL000365292

Relative: RCRA NonGen / NLR:
Lower Date Form Received by Agency: 2011-07-01 00:00:00.0
Actual: Handler Name: UNIVERSAL WASTE SYSTEMS INC
1541 ft. Handler Address: 18916 SEATON AVE
Handler City,State,Zip: PERRIS, CA 92570
EPA ID: CAL000365292
Contact Name: TRAVIS FRENCH
Contact Address: 18916 SEATON AVE
Contact City,State,Zip: PERRIS, CA 92570
Contact Telephone: 562-941-4900
Contact Fax: 562-941-4915
Contact Email: TRAVIS@UWSCOMPANY.COM
Contact Title: Not reported
EPA Region: 09
Land Type: Not reported
Federal Waste Generator Description: Not a generator, verified
Non-Notifier: Not reported
Biennial Report Cycle: Not reported
Accessibility: Not reported
Active Site Indicator: Handler Activities
State District Owner: Not reported

Map ID
 Direction
 Distance
 Elevation

MAP FINDINGS

Site

Database(s)

EDR ID Number
 EPA ID Number

UNIVERSAL WASTE SYSTEMS INC (Continued)

1024830375

State District:	Not reported
Mailing Address:	PO BOX 3038
Mailing City, State, Zip:	WHITTIER, CA 90605-0000
Owner Name:	UNIVERSAL WASTE SYSTEMS INC
Owner Type:	Other
Operator Name:	TRAVIS FRENCH
Operator Type:	Other
Short-Term Generator Activity:	No
Importer Activity:	No
Mixed Waste Generator:	No
Transporter Activity:	No
Transfer Facility Activity:	No
Recycler Activity with Storage:	No
Small Quantity On-Site Burner Exemption:	No
Smelting Melting and Refining Furnace Exemption:	No
Underground Injection Control:	No
Off-Site Waste Receipt:	No
Universal Waste Indicator:	Yes
Universal Waste Destination Facility:	Yes
Federal Universal Waste:	No
Active Site Fed-Reg Treatment Storage and Disposal Facility:	Not reported
Active Site Converter Treatment storage and Disposal Facility:	Not reported
Active Site State-Reg Treatment Storage and Disposal Facility:	Not reported
Active Site State-Reg Handler:	---
Federal Facility Indicator:	Not reported
Hazardous Secondary Material Indicator:	N
Sub-Part K Indicator:	Not reported
Commercial TSD Indicator:	No
Treatment Storage and Disposal Type:	Not reported
2018 GPRA Permit Baseline:	Not on the Baseline
2018 GPRA Renewals Baseline:	Not on the Baseline
Permit Renewals Workload Universe:	Not reported
Permit Workload Universe:	Not reported
Permit Progress Universe:	Not reported
Post-Closure Workload Universe:	Not reported
Closure Workload Universe:	Not reported
202 GPRA Corrective Action Baseline:	No
Corrective Action Workload Universe:	No
Subject to Corrective Action Universe:	No
Non-TSDFs Where RCRA CA has Been Imposed Universe:	No
TSDFs Potentially Subject to CA Under 3004 (u)/(v) Universe:	No
TSDFs Only Subject to CA under Discretionary Auth Universe:	No
Corrective Action Priority Ranking:	No NCAPS ranking
Environmental Control Indicator:	No
Institutional Control Indicator:	No
Human Exposure Controls Indicator:	N/A
Groundwater Controls Indicator:	N/A
Operating TSDF Universe:	Not reported
Full Enforcement Universe:	Not reported
Significant Non-Complier Universe:	No
Unaddressed Significant Non-Complier Universe:	No
Addressed Significant Non-Complier Universe:	No
Significant Non-Complier With a Compliance Schedule Universe:	No
Financial Assurance Required:	Not reported
Handler Date of Last Change:	2018-09-06 16:59:18.0
Recognized Trader-Importer:	No
Recognized Trader-Exporter:	No

Map ID
Direction
Distance
Elevation

MAP FINDINGS

Site

Database(s)

EDR ID Number
EPA ID Number

UNIVERSAL WASTE SYSTEMS INC (Continued)

1024830375

Importer of Spent Lead Acid Batteries: No
Exporter of Spent Lead Acid Batteries: No
Recycler Activity Without Storage: No
Manifest Broker: No
Sub-Part P Indicator: No

Handler - Owner Operator:

Owner/Operator Indicator: Owner
Owner/Operator Name: UNIVERSAL WASTE SYSTEMS INC
Legal Status: Other
Date Became Current: Not reported
Date Ended Current: Not reported
Owner/Operator Address: 9016 NORWALK BLVD
Owner/Operator City,State,Zip: SANTA FE SPRINGS, CA 90670-0000
Owner/Operator Telephone: 951-674-6565
Owner/Operator Telephone Ext: Not reported
Owner/Operator Fax: Not reported
Owner/Operator Email: Not reported

Owner/Operator Indicator: Operator
Owner/Operator Name: TRAVIS FRENCH
Legal Status: Other
Date Became Current: Not reported
Date Ended Current: Not reported
Owner/Operator Address: 18916 SEATON AVE
Owner/Operator City,State,Zip: PERRIS, CA 92570
Owner/Operator Telephone: 562-941-4900
Owner/Operator Telephone Ext: Not reported
Owner/Operator Fax: Not reported
Owner/Operator Email: Not reported

Historic Generators:

Receive Date: 2011-07-01 00:00:00.0
Handler Name: UNIVERSAL WASTE SYSTEMS INC
Federal Waste Generator Description: Not a generator, verified
State District Owner: Not reported
Large Quantity Handler of Universal Waste: No
Recognized Trader Importer: No
Recognized Trader Exporter: No
Spent Lead Acid Battery Importer: No
Spent Lead Acid Battery Exporter: No
Current Record: Yes
Non Storage Recycler Activity: Not reported
Electronic Manifest Broker: Not reported

List of NAICS Codes and Descriptions:

NAICS Code: 92411
NAICS Description: ADMINISTRATION OF AIR AND WATER RESOURCE AND SOLID WASTE MANAGEMENT PROGRAMS

Facility Has Received Notices of Violations:

Violations: No Violations Found

Map ID
Direction
Distance
Elevation

MAP FINDINGS

Site

Database(s)

EDR ID Number
EPA ID Number

UNIVERSAL WASTE SYSTEMS INC (Continued)

1024830375

Evaluation Action Summary:
Evaluations:

No Evaluations Found

Count: 1 records.

ORPHAN SUMMARY

City	EDR ID	Site Name	Site Address	Zip	Database(s)
MEAD VALLEY	S107540984		VACANT LOT NEAR RIOS AVENUE AN	92570	CDL

GOVERNMENT RECORDS SEARCHED / DATA CURRENCY TRACKING

To maintain currency of the following federal and state databases, EDR contacts the appropriate governmental agency on a monthly or quarterly basis, as required.

Number of Days to Update: Provides confirmation that EDR is reporting records that have been updated within 90 days from the date the government agency made the information available to the public.

STANDARD ENVIRONMENTAL RECORDS

Federal NPL site list

NPL: National Priority List

National Priorities List (Superfund). The NPL is a subset of CERCLIS and identifies over 1,200 sites for priority cleanup under the Superfund Program. NPL sites may encompass relatively large areas. As such, EDR provides polygon coverage for over 1,000 NPL site boundaries produced by EPA's Environmental Photographic Interpretation Center (EPIC) and regional EPA offices.

Date of Government Version: 07/29/2020	Source: EPA
Date Data Arrived at EDR: 08/03/2020	Telephone: N/A
Date Made Active in Reports: 08/25/2020	Last EDR Contact: 11/05/2020
Number of Days to Update: 22	Next Scheduled EDR Contact: 01/11/2021
	Data Release Frequency: Quarterly

NPL Site Boundaries

Sources:

EPA's Environmental Photographic Interpretation Center (EPIC)
Telephone: 202-564-7333

EPA Region 1
Telephone 617-918-1143

EPA Region 6
Telephone: 214-655-6659

EPA Region 3
Telephone 215-814-5418

EPA Region 7
Telephone: 913-551-7247

EPA Region 4
Telephone 404-562-8033

EPA Region 8
Telephone: 303-312-6774

EPA Region 5
Telephone 312-886-6686

EPA Region 9
Telephone: 415-947-4246

EPA Region 10
Telephone 206-553-8665

Proposed NPL: Proposed National Priority List Sites

A site that has been proposed for listing on the National Priorities List through the issuance of a proposed rule in the Federal Register. EPA then accepts public comments on the site, responds to the comments, and places on the NPL those sites that continue to meet the requirements for listing.

Date of Government Version: 07/29/2020	Source: EPA
Date Data Arrived at EDR: 08/03/2020	Telephone: N/A
Date Made Active in Reports: 08/25/2020	Last EDR Contact: 11/05/2020
Number of Days to Update: 22	Next Scheduled EDR Contact: 01/11/2021
	Data Release Frequency: Quarterly

NPL LIENS: Federal Superfund Liens

Federal Superfund Liens. Under the authority granted the USEPA by CERCLA of 1980, the USEPA has the authority to file liens against real property in order to recover remedial action expenditures or when the property owner received notification of potential liability. USEPA compiles a listing of filed notices of Superfund Liens.

GOVERNMENT RECORDS SEARCHED / DATA CURRENCY TRACKING

Date of Government Version: 10/15/1991
Date Data Arrived at EDR: 02/02/1994
Date Made Active in Reports: 03/30/1994
Number of Days to Update: 56

Source: EPA
Telephone: 202-564-4267
Last EDR Contact: 08/15/2011
Next Scheduled EDR Contact: 11/28/2011
Data Release Frequency: No Update Planned

Federal Delisted NPL site list

Delisted NPL: National Priority List Deletions

The National Oil and Hazardous Substances Pollution Contingency Plan (NCP) establishes the criteria that the EPA uses to delete sites from the NPL. In accordance with 40 CFR 300.425.(e), sites may be deleted from the NPL where no further response is appropriate.

Date of Government Version: 07/29/2020
Date Data Arrived at EDR: 08/03/2020
Date Made Active in Reports: 08/25/2020
Number of Days to Update: 22

Source: EPA
Telephone: N/A
Last EDR Contact: 11/05/2020
Next Scheduled EDR Contact: 01/11/2021
Data Release Frequency: Quarterly

Federal CERCLIS list

FEDERAL FACILITY: Federal Facility Site Information listing

A listing of National Priority List (NPL) and Base Realignment and Closure (BRAC) sites found in the Comprehensive Environmental Response, Compensation and Liability Information System (CERCLIS) Database where EPA Federal Facilities Restoration and Reuse Office is involved in cleanup activities.

Date of Government Version: 04/03/2019
Date Data Arrived at EDR: 04/05/2019
Date Made Active in Reports: 05/14/2019
Number of Days to Update: 39

Source: Environmental Protection Agency
Telephone: 703-603-8704
Last EDR Contact: 10/02/2020
Next Scheduled EDR Contact: 01/11/2021
Data Release Frequency: Varies

SEMS: Superfund Enterprise Management System

SEMS (Superfund Enterprise Management System) tracks hazardous waste sites, potentially hazardous waste sites, and remedial activities performed in support of EPA's Superfund Program across the United States. The list was formerly known as CERCLIS, renamed to SEMS by the EPA in 2015. The list contains data on potentially hazardous waste sites that have been reported to the USEPA by states, municipalities, private companies and private persons, pursuant to Section 103 of the Comprehensive Environmental Response, Compensation, and Liability Act (CERCLA). This dataset also contains sites which are either proposed to or on the National Priorities List (NPL) and the sites which are in the screening and assessment phase for possible inclusion on the NPL.

Date of Government Version: 07/29/2020
Date Data Arrived at EDR: 08/03/2020
Date Made Active in Reports: 08/25/2020
Number of Days to Update: 22

Source: EPA
Telephone: 800-424-9346
Last EDR Contact: 11/05/2020
Next Scheduled EDR Contact: 01/25/2021
Data Release Frequency: Quarterly

Federal CERCLIS NFRAP site list

SEMS-ARCHIVE: Superfund Enterprise Management System Archive

GOVERNMENT RECORDS SEARCHED / DATA CURRENCY TRACKING

SEMS-ARCHIVE (Superfund Enterprise Management System Archive) tracks sites that have no further interest under the Federal Superfund Program based on available information. The list was formerly known as the CERCLIS-NFRAP, renamed to SEMS ARCHIVE by the EPA in 2015. EPA may perform a minimal level of assessment work at a site while it is archived if site conditions change and/or new information becomes available. Archived sites have been removed and archived from the inventory of SEMS sites. Archived status indicates that, to the best of EPA's knowledge, assessment at a site has been completed and that EPA has determined no further steps will be taken to list the site on the National Priorities List (NPL), unless information indicates this decision was not appropriate or other considerations require a recommendation for listing at a later time. The decision does not necessarily mean that there is no hazard associated with a given site; it only means that, based upon available information, the location is not judged to be potential NPL site.

Date of Government Version: 07/29/2020	Source: EPA
Date Data Arrived at EDR: 08/03/2020	Telephone: 800-424-9346
Date Made Active in Reports: 08/25/2020	Last EDR Contact: 11/05/2020
Number of Days to Update: 22	Next Scheduled EDR Contact: 01/25/2021
	Data Release Frequency: Quarterly

Federal RCRA CORRACTS facilities list

CORRACTS: Corrective Action Report

CORRACTS identifies hazardous waste handlers with RCRA corrective action activity.

Date of Government Version: 06/15/2020	Source: EPA
Date Data Arrived at EDR: 06/22/2020	Telephone: 800-424-9346
Date Made Active in Reports: 09/17/2020	Last EDR Contact: 09/22/2020
Number of Days to Update: 87	Next Scheduled EDR Contact: 01/04/2021
	Data Release Frequency: Quarterly

Federal RCRA non-CORRACTS TSD facilities list

RCRA-TSDF: RCRA - Treatment, Storage and Disposal

RCRAInfo is EPA's comprehensive information system, providing access to data supporting the Resource Conservation and Recovery Act (RCRA) of 1976 and the Hazardous and Solid Waste Amendments (HSWA) of 1984. The database includes selective information on sites which generate, transport, store, treat and/or dispose of hazardous waste as defined by the Resource Conservation and Recovery Act (RCRA). Transporters are individuals or entities that move hazardous waste from the generator offsite to a facility that can recycle, treat, store, or dispose of the waste. TSDFs treat, store, or dispose of the waste.

Date of Government Version: 06/15/2020	Source: Environmental Protection Agency
Date Data Arrived at EDR: 06/22/2020	Telephone: (415) 495-8895
Date Made Active in Reports: 09/18/2020	Last EDR Contact: 09/22/2020
Number of Days to Update: 88	Next Scheduled EDR Contact: 01/04/2021
	Data Release Frequency: Quarterly

Federal RCRA generators list

RCRA-LQG: RCRA - Large Quantity Generators

RCRAInfo is EPA's comprehensive information system, providing access to data supporting the Resource Conservation and Recovery Act (RCRA) of 1976 and the Hazardous and Solid Waste Amendments (HSWA) of 1984. The database includes selective information on sites which generate, transport, store, treat and/or dispose of hazardous waste as defined by the Resource Conservation and Recovery Act (RCRA). Large quantity generators (LQGs) generate over 1,000 kilograms (kg) of hazardous waste, or over 1 kg of acutely hazardous waste per month.

Date of Government Version: 06/15/2020	Source: Environmental Protection Agency
Date Data Arrived at EDR: 06/22/2020	Telephone: (415) 495-8895
Date Made Active in Reports: 09/18/2020	Last EDR Contact: 09/22/2020
Number of Days to Update: 88	Next Scheduled EDR Contact: 01/04/2021
	Data Release Frequency: Quarterly

GOVERNMENT RECORDS SEARCHED / DATA CURRENCY TRACKING

RCRA-SQG: RCRA - Small Quantity Generators

RCRAInfo is EPA's comprehensive information system, providing access to data supporting the Resource Conservation and Recovery Act (RCRA) of 1976 and the Hazardous and Solid Waste Amendments (HSWA) of 1984. The database includes selective information on sites which generate, transport, store, treat and/or dispose of hazardous waste as defined by the Resource Conservation and Recovery Act (RCRA). Small quantity generators (SQGs) generate between 100 kg and 1,000 kg of hazardous waste per month.

Date of Government Version: 06/15/2020	Source: Environmental Protection Agency
Date Data Arrived at EDR: 06/22/2020	Telephone: (415) 495-8895
Date Made Active in Reports: 09/18/2020	Last EDR Contact: 09/22/2020
Number of Days to Update: 88	Next Scheduled EDR Contact: 01/04/2021
	Data Release Frequency: Quarterly

RCRA-VSQG: RCRA - Very Small Quantity Generators (Formerly Conditionally Exempt Small Quantity Generators)

RCRAInfo is EPA's comprehensive information system, providing access to data supporting the Resource Conservation and Recovery Act (RCRA) of 1976 and the Hazardous and Solid Waste Amendments (HSWA) of 1984. The database includes selective information on sites which generate, transport, store, treat and/or dispose of hazardous waste as defined by the Resource Conservation and Recovery Act (RCRA). Very small quantity generators (VSQGs) generate less than 100 kg of hazardous waste, or less than 1 kg of acutely hazardous waste per month.

Date of Government Version: 06/15/2020	Source: Environmental Protection Agency
Date Data Arrived at EDR: 06/22/2020	Telephone: (415) 495-8895
Date Made Active in Reports: 09/18/2020	Last EDR Contact: 09/22/2020
Number of Days to Update: 88	Next Scheduled EDR Contact: 01/04/2021
	Data Release Frequency: Quarterly

Federal institutional controls / engineering controls registries

LUCIS: Land Use Control Information System

LUCIS contains records of land use control information pertaining to the former Navy Base Realignment and Closure properties.

Date of Government Version: 08/06/2020	Source: Department of the Navy
Date Data Arrived at EDR: 08/21/2020	Telephone: 843-820-7326
Date Made Active in Reports: 11/11/2020	Last EDR Contact: 11/05/2020
Number of Days to Update: 82	Next Scheduled EDR Contact: 02/22/2021
	Data Release Frequency: Varies

US ENG CONTROLS: Engineering Controls Sites List

A listing of sites with engineering controls in place. Engineering controls include various forms of caps, building foundations, liners, and treatment methods to create pathway elimination for regulated substances to enter environmental media or effect human health.

Date of Government Version: 10/28/2020	Source: Environmental Protection Agency
Date Data Arrived at EDR: 11/05/2020	Telephone: 703-603-0695
Date Made Active in Reports: 11/18/2020	Last EDR Contact: 11/05/2020
Number of Days to Update: 13	Next Scheduled EDR Contact: 03/08/2021
	Data Release Frequency: Varies

US INST CONTROLS: Institutional Controls Sites List

A listing of sites with institutional controls in place. Institutional controls include administrative measures, such as groundwater use restrictions, construction restrictions, property use restrictions, and post remediation care requirements intended to prevent exposure to contaminants remaining on site. Deed restrictions are generally required as part of the institutional controls.

Date of Government Version: 10/28/2020	Source: Environmental Protection Agency
Date Data Arrived at EDR: 11/05/2020	Telephone: 703-603-0695
Date Made Active in Reports: 11/18/2020	Last EDR Contact: 11/05/2020
Number of Days to Update: 13	Next Scheduled EDR Contact: 03/08/2021
	Data Release Frequency: Varies

GOVERNMENT RECORDS SEARCHED / DATA CURRENCY TRACKING

Federal ERNS list

ERNS: Emergency Response Notification System

Emergency Response Notification System. ERNS records and stores information on reported releases of oil and hazardous substances.

Date of Government Version: 06/15/2020

Date Data Arrived at EDR: 06/22/2020

Date Made Active in Reports: 09/17/2020

Number of Days to Update: 87

Source: National Response Center, United States Coast Guard

Telephone: 202-267-2180

Last EDR Contact: 09/22/2020

Next Scheduled EDR Contact: 01/04/2021

Data Release Frequency: Quarterly

State- and tribal - equivalent NPL

RESPONSE: State Response Sites

Identifies confirmed release sites where DTSC is involved in remediation, either in a lead or oversight capacity. These confirmed release sites are generally high-priority and high potential risk.

Date of Government Version: 07/27/2020

Date Data Arrived at EDR: 07/27/2020

Date Made Active in Reports: 10/08/2020

Number of Days to Update: 73

Source: Department of Toxic Substances Control

Telephone: 916-323-3400

Last EDR Contact: 10/26/2020

Next Scheduled EDR Contact: 02/08/2021

Data Release Frequency: Quarterly

State- and tribal - equivalent CERCLIS

ENVIROSTOR: EnviroStor Database

The Department of Toxic Substances Control's (DTSC's) Site Mitigation and Brownfields Reuse Program's (SMBRP's) EnviroStor database identifies sites that have known contamination or sites for which there may be reasons to investigate further. The database includes the following site types: Federal Superfund sites (National Priorities List (NPL)); State Response, including Military Facilities and State Superfund; Voluntary Cleanup; and School sites. EnviroStor provides similar information to the information that was available in CalSites, and provides additional site information, including, but not limited to, identification of formerly-contaminated properties that have been released for reuse, properties where environmental deed restrictions have been recorded to prevent inappropriate land uses, and risk characterization information that is used to assess potential impacts to public health and the environment at contaminated sites.

Date of Government Version: 07/27/2020

Date Data Arrived at EDR: 07/27/2020

Date Made Active in Reports: 10/08/2020

Number of Days to Update: 73

Source: Department of Toxic Substances Control

Telephone: 916-323-3400

Last EDR Contact: 10/26/2020

Next Scheduled EDR Contact: 02/08/2021

Data Release Frequency: Quarterly

State and tribal landfill and/or solid waste disposal site lists

SWF/LF (SWIS): Solid Waste Information System

Active, Closed and Inactive Landfills. SWF/LF records typically contain an inventory of solid waste disposal facilities or landfills. These may be active or inactive facilities or open dumps that failed to meet RCRA Section 4004 criteria for solid waste landfills or disposal sites.

Date of Government Version: 05/11/2020

Date Data Arrived at EDR: 05/12/2020

Date Made Active in Reports: 07/27/2020

Number of Days to Update: 76

Source: Department of Resources Recycling and Recovery

Telephone: 916-341-6320

Last EDR Contact: 11/10/2020

Next Scheduled EDR Contact: 02/22/2021

Data Release Frequency: Quarterly

State and tribal leaking storage tank lists

GOVERNMENT RECORDS SEARCHED / DATA CURRENCY TRACKING

LUST REG 9: Leaking Underground Storage Tank Report

Orange, Riverside, San Diego counties. For more current information, please refer to the State Water Resources Control Board's LUST database.

Date of Government Version: 03/01/2001
Date Data Arrived at EDR: 04/23/2001
Date Made Active in Reports: 05/21/2001
Number of Days to Update: 28

Source: California Regional Water Quality Control Board San Diego Region (9)
Telephone: 858-637-5595
Last EDR Contact: 09/26/2011
Next Scheduled EDR Contact: 01/09/2012
Data Release Frequency: No Update Planned

LUST REG 8: Leaking Underground Storage Tanks

California Regional Water Quality Control Board Santa Ana Region (8). For more current information, please refer to the State Water Resources Control Board's LUST database.

Date of Government Version: 02/14/2005
Date Data Arrived at EDR: 02/15/2005
Date Made Active in Reports: 03/28/2005
Number of Days to Update: 41

Source: California Regional Water Quality Control Board Santa Ana Region (8)
Telephone: 909-782-4496
Last EDR Contact: 08/15/2011
Next Scheduled EDR Contact: 11/28/2011
Data Release Frequency: No Update Planned

LUST: Leaking Underground Fuel Tank Report (GEOTRACKER)

Leaking Underground Storage Tank (LUST) Sites included in GeoTracker. GeoTracker is the Water Boards data management system for sites that impact, or have the potential to impact, water quality in California, with emphasis on groundwater.

Date of Government Version: 06/08/2020
Date Data Arrived at EDR: 06/09/2020
Date Made Active in Reports: 08/19/2020
Number of Days to Update: 71

Source: State Water Resources Control Board
Telephone: see region list
Last EDR Contact: 09/08/2020
Next Scheduled EDR Contact: 12/21/2020
Data Release Frequency: Quarterly

LUST REG 6L: Leaking Underground Storage Tank Case Listing

For more current information, please refer to the State Water Resources Control Board's LUST database.

Date of Government Version: 09/09/2003
Date Data Arrived at EDR: 09/10/2003
Date Made Active in Reports: 10/07/2003
Number of Days to Update: 27

Source: California Regional Water Quality Control Board Lahontan Region (6)
Telephone: 530-542-5572
Last EDR Contact: 09/12/2011
Next Scheduled EDR Contact: 12/26/2011
Data Release Frequency: No Update Planned

LUST REG 6V: Leaking Underground Storage Tank Case Listing

Leaking Underground Storage Tank locations. Inyo, Kern, Los Angeles, Mono, San Bernardino counties.

Date of Government Version: 06/07/2005
Date Data Arrived at EDR: 06/07/2005
Date Made Active in Reports: 06/29/2005
Number of Days to Update: 22

Source: California Regional Water Quality Control Board Victorville Branch Office (6)
Telephone: 760-241-7365
Last EDR Contact: 09/12/2011
Next Scheduled EDR Contact: 12/26/2011
Data Release Frequency: No Update Planned

LUST REG 1: Active Toxic Site Investigation

Del Norte, Humboldt, Lake, Mendocino, Modoc, Siskiyou, Sonoma, Trinity counties. For more current information, please refer to the State Water Resources Control Board's LUST database.

Date of Government Version: 02/01/2001
Date Data Arrived at EDR: 02/28/2001
Date Made Active in Reports: 03/29/2001
Number of Days to Update: 29

Source: California Regional Water Quality Control Board North Coast (1)
Telephone: 707-570-3769
Last EDR Contact: 08/01/2011
Next Scheduled EDR Contact: 11/14/2011
Data Release Frequency: No Update Planned

LUST REG 2: Fuel Leak List

Leaking Underground Storage Tank locations. Alameda, Contra Costa, Marin, Napa, San Francisco, San Mateo, Santa Clara, Solano, Sonoma counties.

GOVERNMENT RECORDS SEARCHED / DATA CURRENCY TRACKING

Date of Government Version: 09/30/2004
Date Data Arrived at EDR: 10/20/2004
Date Made Active in Reports: 11/19/2004
Number of Days to Update: 30

Source: California Regional Water Quality Control Board San Francisco Bay Region (2)
Telephone: 510-622-2433
Last EDR Contact: 09/19/2011
Next Scheduled EDR Contact: 01/02/2012
Data Release Frequency: No Update Planned

LUST REG 3: Leaking Underground Storage Tank Database

Leaking Underground Storage Tank locations. Monterey, San Benito, San Luis Obispo, Santa Barbara, Santa Cruz counties.

Date of Government Version: 05/19/2003
Date Data Arrived at EDR: 05/19/2003
Date Made Active in Reports: 06/02/2003
Number of Days to Update: 14

Source: California Regional Water Quality Control Board Central Coast Region (3)
Telephone: 805-542-4786
Last EDR Contact: 07/18/2011
Next Scheduled EDR Contact: 10/31/2011
Data Release Frequency: No Update Planned

LUST REG 4: Underground Storage Tank Leak List

Los Angeles, Ventura counties. For more current information, please refer to the State Water Resources Control Board's LUST database.

Date of Government Version: 09/07/2004
Date Data Arrived at EDR: 09/07/2004
Date Made Active in Reports: 10/12/2004
Number of Days to Update: 35

Source: California Regional Water Quality Control Board Los Angeles Region (4)
Telephone: 213-576-6710
Last EDR Contact: 09/06/2011
Next Scheduled EDR Contact: 12/19/2011
Data Release Frequency: No Update Planned

LUST REG 5: Leaking Underground Storage Tank Database

Leaking Underground Storage Tank locations. Alameda, Alpine, Amador, Butte, Colusa, Contra Costa, Calveras, El Dorado, Fresno, Glenn, Kern, Kings, Lake, Lassen, Madera, Mariposa, Merced, Modoc, Napa, Nevada, Placer, Plumas, Sacramento, San Joaquin, Shasta, Solano, Stanislaus, Sutter, Tehama, Tulare, Tuolumne, Yolo, Yuba counties.

Date of Government Version: 07/01/2008
Date Data Arrived at EDR: 07/22/2008
Date Made Active in Reports: 07/31/2008
Number of Days to Update: 9

Source: California Regional Water Quality Control Board Central Valley Region (5)
Telephone: 916-464-4834
Last EDR Contact: 07/01/2011
Next Scheduled EDR Contact: 10/17/2011
Data Release Frequency: No Update Planned

LUST REG 7: Leaking Underground Storage Tank Case Listing

Leaking Underground Storage Tank locations. Imperial, Riverside, San Diego, Santa Barbara counties.

Date of Government Version: 02/26/2004
Date Data Arrived at EDR: 02/26/2004
Date Made Active in Reports: 03/24/2004
Number of Days to Update: 27

Source: California Regional Water Quality Control Board Colorado River Basin Region (7)
Telephone: 760-776-8943
Last EDR Contact: 08/01/2011
Next Scheduled EDR Contact: 11/14/2011
Data Release Frequency: No Update Planned

INDIAN LUST R5: Leaking Underground Storage Tanks on Indian Land

Leaking underground storage tanks located on Indian Land in Michigan, Minnesota and Wisconsin.

Date of Government Version: 04/14/2020
Date Data Arrived at EDR: 05/20/2020
Date Made Active in Reports: 08/12/2020
Number of Days to Update: 84

Source: EPA, Region 5
Telephone: 312-886-7439
Last EDR Contact: 10/23/2020
Next Scheduled EDR Contact: 02/01/2021
Data Release Frequency: Varies

INDIAN LUST R6: Leaking Underground Storage Tanks on Indian Land

LUSTs on Indian land in New Mexico and Oklahoma.

Date of Government Version: 04/08/2020
Date Data Arrived at EDR: 05/20/2020
Date Made Active in Reports: 08/12/2020
Number of Days to Update: 84

Source: EPA Region 6
Telephone: 214-665-6597
Last EDR Contact: 10/23/2020
Next Scheduled EDR Contact: 02/01/2021
Data Release Frequency: Varies

GOVERNMENT RECORDS SEARCHED / DATA CURRENCY TRACKING

INDIAN LUST R4: Leaking Underground Storage Tanks on Indian Land
LUSTs on Indian land in Florida, Mississippi and North Carolina.

Date of Government Version: 04/14/2020	Source: EPA Region 4
Date Data Arrived at EDR: 05/26/2020	Telephone: 404-562-8677
Date Made Active in Reports: 08/12/2020	Last EDR Contact: 10/23/2020
Number of Days to Update: 78	Next Scheduled EDR Contact: 02/01/2021
	Data Release Frequency: Varies

INDIAN LUST R10: Leaking Underground Storage Tanks on Indian Land
LUSTs on Indian land in Alaska, Idaho, Oregon and Washington.

Date of Government Version: 04/14/2020	Source: EPA Region 10
Date Data Arrived at EDR: 05/20/2020	Telephone: 206-553-2857
Date Made Active in Reports: 08/12/2020	Last EDR Contact: 10/23/2020
Number of Days to Update: 84	Next Scheduled EDR Contact: 02/01/2021
	Data Release Frequency: Varies

INDIAN LUST R7: Leaking Underground Storage Tanks on Indian Land
LUSTs on Indian land in Iowa, Kansas, and Nebraska

Date of Government Version: 04/15/2020	Source: EPA Region 7
Date Data Arrived at EDR: 05/20/2020	Telephone: 913-551-7003
Date Made Active in Reports: 08/12/2020	Last EDR Contact: 10/23/2020
Number of Days to Update: 84	Next Scheduled EDR Contact: 02/01/2021
	Data Release Frequency: Varies

INDIAN LUST R9: Leaking Underground Storage Tanks on Indian Land
LUSTs on Indian land in Arizona, California, New Mexico and Nevada

Date of Government Version: 04/08/2020	Source: Environmental Protection Agency
Date Data Arrived at EDR: 05/20/2020	Telephone: 415-972-3372
Date Made Active in Reports: 08/12/2020	Last EDR Contact: 10/23/2020
Number of Days to Update: 84	Next Scheduled EDR Contact: 02/01/2021
	Data Release Frequency: Varies

INDIAN LUST R1: Leaking Underground Storage Tanks on Indian Land
A listing of leaking underground storage tank locations on Indian Land.

Date of Government Version: 04/29/2020	Source: EPA Region 1
Date Data Arrived at EDR: 05/20/2020	Telephone: 617-918-1313
Date Made Active in Reports: 08/12/2020	Last EDR Contact: 10/23/2020
Number of Days to Update: 84	Next Scheduled EDR Contact: 02/01/2021
	Data Release Frequency: Varies

INDIAN LUST R8: Leaking Underground Storage Tanks on Indian Land
LUSTs on Indian land in Colorado, Montana, North Dakota, South Dakota, Utah and Wyoming.

Date of Government Version: 04/14/2020	Source: EPA Region 8
Date Data Arrived at EDR: 05/20/2020	Telephone: 303-312-6271
Date Made Active in Reports: 08/12/2020	Last EDR Contact: 10/23/2020
Number of Days to Update: 84	Next Scheduled EDR Contact: 02/01/2021
	Data Release Frequency: Varies

CPS-SLIC: Statewide SLIC Cases (GEOTRACKER)

Cleanup Program Sites (CPS; also known as Site Cleanups [SC] and formerly known as Spills, Leaks, Investigations, and Cleanups [SLIC] sites) included in GeoTracker. GeoTracker is the Water Boards data management system for sites that impact, or have the potential to impact, water quality in California, with emphasis on groundwater.

Date of Government Version: 06/08/2020	Source: State Water Resources Control Board
Date Data Arrived at EDR: 06/09/2020	Telephone: 866-480-1028
Date Made Active in Reports: 08/19/2020	Last EDR Contact: 09/08/2020
Number of Days to Update: 71	Next Scheduled EDR Contact: 12/21/2020
	Data Release Frequency: Varies

GOVERNMENT RECORDS SEARCHED / DATA CURRENCY TRACKING

SLIC REG 1: Active Toxic Site Investigations

The SLIC (Spills, Leaks, Investigations and Cleanup) program is designed to protect and restore water quality from spills, leaks, and similar discharges.

Date of Government Version: 04/03/2003
Date Data Arrived at EDR: 04/07/2003
Date Made Active in Reports: 04/25/2003
Number of Days to Update: 18

Source: California Regional Water Quality Control Board, North Coast Region (1)
Telephone: 707-576-2220
Last EDR Contact: 08/01/2011
Next Scheduled EDR Contact: 11/14/2011
Data Release Frequency: No Update Planned

SLIC REG 2: Spills, Leaks, Investigation & Cleanup Cost Recovery Listing

The SLIC (Spills, Leaks, Investigations and Cleanup) program is designed to protect and restore water quality from spills, leaks, and similar discharges.

Date of Government Version: 09/30/2004
Date Data Arrived at EDR: 10/20/2004
Date Made Active in Reports: 11/19/2004
Number of Days to Update: 30

Source: Regional Water Quality Control Board San Francisco Bay Region (2)
Telephone: 510-286-0457
Last EDR Contact: 09/19/2011
Next Scheduled EDR Contact: 01/02/2012
Data Release Frequency: No Update Planned

SLIC REG 3: Spills, Leaks, Investigation & Cleanup Cost Recovery Listing

The SLIC (Spills, Leaks, Investigations and Cleanup) program is designed to protect and restore water quality from spills, leaks, and similar discharges.

Date of Government Version: 05/18/2006
Date Data Arrived at EDR: 05/18/2006
Date Made Active in Reports: 06/15/2006
Number of Days to Update: 28

Source: California Regional Water Quality Control Board Central Coast Region (3)
Telephone: 805-549-3147
Last EDR Contact: 07/18/2011
Next Scheduled EDR Contact: 10/31/2011
Data Release Frequency: No Update Planned

SLIC REG 4: Spills, Leaks, Investigation & Cleanup Cost Recovery Listing

The SLIC (Spills, Leaks, Investigations and Cleanup) program is designed to protect and restore water quality from spills, leaks, and similar discharges.

Date of Government Version: 11/17/2004
Date Data Arrived at EDR: 11/18/2004
Date Made Active in Reports: 01/04/2005
Number of Days to Update: 47

Source: Region Water Quality Control Board Los Angeles Region (4)
Telephone: 213-576-6600
Last EDR Contact: 07/01/2011
Next Scheduled EDR Contact: 10/17/2011
Data Release Frequency: No Update Planned

SLIC REG 5: Spills, Leaks, Investigation & Cleanup Cost Recovery Listing

The SLIC (Spills, Leaks, Investigations and Cleanup) program is designed to protect and restore water quality from spills, leaks, and similar discharges.

Date of Government Version: 04/01/2005
Date Data Arrived at EDR: 04/05/2005
Date Made Active in Reports: 04/21/2005
Number of Days to Update: 16

Source: Regional Water Quality Control Board Central Valley Region (5)
Telephone: 916-464-3291
Last EDR Contact: 09/12/2011
Next Scheduled EDR Contact: 12/26/2011
Data Release Frequency: No Update Planned

SLIC REG 6V: Spills, Leaks, Investigation & Cleanup Cost Recovery Listing

The SLIC (Spills, Leaks, Investigations and Cleanup) program is designed to protect and restore water quality from spills, leaks, and similar discharges.

Date of Government Version: 05/24/2005
Date Data Arrived at EDR: 05/25/2005
Date Made Active in Reports: 06/16/2005
Number of Days to Update: 22

Source: Regional Water Quality Control Board, Victorville Branch
Telephone: 619-241-6583
Last EDR Contact: 08/15/2011
Next Scheduled EDR Contact: 11/28/2011
Data Release Frequency: No Update Planned

GOVERNMENT RECORDS SEARCHED / DATA CURRENCY TRACKING

SLIC REG 6L: SLIC Sites

The SLIC (Spills, Leaks, Investigations and Cleanup) program is designed to protect and restore water quality from spills, leaks, and similar discharges.

Date of Government Version: 09/07/2004
Date Data Arrived at EDR: 09/07/2004
Date Made Active in Reports: 10/12/2004
Number of Days to Update: 35

Source: California Regional Water Quality Control Board, Lahontan Region
Telephone: 530-542-5574
Last EDR Contact: 08/15/2011
Next Scheduled EDR Contact: 11/28/2011
Data Release Frequency: No Update Planned

SLIC REG 7: SLIC List

The SLIC (Spills, Leaks, Investigations and Cleanup) program is designed to protect and restore water quality from spills, leaks, and similar discharges.

Date of Government Version: 11/24/2004
Date Data Arrived at EDR: 11/29/2004
Date Made Active in Reports: 01/04/2005
Number of Days to Update: 36

Source: California Regional Quality Control Board, Colorado River Basin Region
Telephone: 760-346-7491
Last EDR Contact: 08/01/2011
Next Scheduled EDR Contact: 11/14/2011
Data Release Frequency: No Update Planned

SLIC REG 8: Spills, Leaks, Investigation & Cleanup Cost Recovery Listing

The SLIC (Spills, Leaks, Investigations and Cleanup) program is designed to protect and restore water quality from spills, leaks, and similar discharges.

Date of Government Version: 04/03/2008
Date Data Arrived at EDR: 04/03/2008
Date Made Active in Reports: 04/14/2008
Number of Days to Update: 11

Source: California Region Water Quality Control Board Santa Ana Region (8)
Telephone: 951-782-3298
Last EDR Contact: 09/12/2011
Next Scheduled EDR Contact: 12/26/2011
Data Release Frequency: No Update Planned

SLIC REG 9: Spills, Leaks, Investigation & Cleanup Cost Recovery Listing

The SLIC (Spills, Leaks, Investigations and Cleanup) program is designed to protect and restore water quality from spills, leaks, and similar discharges.

Date of Government Version: 09/10/2007
Date Data Arrived at EDR: 09/11/2007
Date Made Active in Reports: 09/28/2007
Number of Days to Update: 17

Source: California Regional Water Quality Control Board San Diego Region (9)
Telephone: 858-467-2980
Last EDR Contact: 08/08/2011
Next Scheduled EDR Contact: 11/21/2011
Data Release Frequency: No Update Planned

State and tribal registered storage tank lists

FEMA UST: Underground Storage Tank Listing

A listing of all FEMA owned underground storage tanks.

Date of Government Version: 02/01/2020
Date Data Arrived at EDR: 03/19/2020
Date Made Active in Reports: 06/09/2020
Number of Days to Update: 82

Source: FEMA
Telephone: 202-646-5797
Last EDR Contact: 10/01/2020
Next Scheduled EDR Contact: 01/18/2021
Data Release Frequency: Varies

UST: Active UST Facilities

Active UST facilities gathered from the local regulatory agencies

Date of Government Version: 06/08/2020
Date Data Arrived at EDR: 06/09/2020
Date Made Active in Reports: 08/20/2020
Number of Days to Update: 72

Source: SWRCB
Telephone: 916-341-5851
Last EDR Contact: 09/08/2020
Next Scheduled EDR Contact: 12/21/2020
Data Release Frequency: Semi-Annually

GOVERNMENT RECORDS SEARCHED / DATA CURRENCY TRACKING

UST CLOSURE: Proposed Closure of Underground Storage Tank (UST) Cases

UST cases that are being considered for closure by either the State Water Resources Control Board or the Executive Director have been posted for a 60-day public comment period. UST Case Closures being proposed for consideration by the State Water Resources Control Board. These are primarily UST cases that meet closure criteria under the decisional framework in State Water Board Resolution No. 92-49 and other Board orders. UST Case Closures proposed for consideration by the Executive Director pursuant to State Water Board Resolution No. 2012-0061. These are cases that meet the criteria of the Low-Threat UST Case Closure Policy. UST Case Closure Review Denials and Approved Orders.

Date of Government Version: 05/26/2020	Source: State Water Resources Control Board
Date Data Arrived at EDR: 06/09/2020	Telephone: 916-327-7844
Date Made Active in Reports: 08/20/2020	Last EDR Contact: 09/08/2020
Number of Days to Update: 72	Next Scheduled EDR Contact: 12/21/2020
	Data Release Frequency: Varies

MILITARY UST SITES: Military UST Sites (GEOTRACKER)

Military ust sites

Date of Government Version: 06/08/2020	Source: State Water Resources Control Board
Date Data Arrived at EDR: 06/09/2020	Telephone: 866-480-1028
Date Made Active in Reports: 08/19/2020	Last EDR Contact: 09/08/2020
Number of Days to Update: 71	Next Scheduled EDR Contact: 12/21/2020
	Data Release Frequency: Varies

AST: Aboveground Petroleum Storage Tank Facilities

A listing of aboveground storage tank petroleum storage tank locations.

Date of Government Version: 07/06/2016	Source: California Environmental Protection Agency
Date Data Arrived at EDR: 07/12/2016	Telephone: 916-327-5092
Date Made Active in Reports: 09/19/2016	Last EDR Contact: 09/15/2020
Number of Days to Update: 69	Next Scheduled EDR Contact: 12/28/2020
	Data Release Frequency: Varies

INDIAN UST R1: Underground Storage Tanks on Indian Land

The Indian Underground Storage Tank (UST) database provides information about underground storage tanks on Indian land in EPA Region 1 (Connecticut, Maine, Massachusetts, New Hampshire, Rhode Island, Vermont and ten Tribal Nations).

Date of Government Version: 04/29/2020	Source: EPA, Region 1
Date Data Arrived at EDR: 05/20/2020	Telephone: 617-918-1313
Date Made Active in Reports: 08/12/2020	Last EDR Contact: 10/23/2020
Number of Days to Update: 84	Next Scheduled EDR Contact: 02/01/2021
	Data Release Frequency: Varies

INDIAN UST R8: Underground Storage Tanks on Indian Land

The Indian Underground Storage Tank (UST) database provides information about underground storage tanks on Indian land in EPA Region 8 (Colorado, Montana, North Dakota, South Dakota, Utah, Wyoming and 27 Tribal Nations).

Date of Government Version: 04/14/2020	Source: EPA Region 8
Date Data Arrived at EDR: 05/20/2020	Telephone: 303-312-6137
Date Made Active in Reports: 08/13/2020	Last EDR Contact: 10/23/2020
Number of Days to Update: 85	Next Scheduled EDR Contact: 02/01/2021
	Data Release Frequency: Varies

INDIAN UST R4: Underground Storage Tanks on Indian Land

The Indian Underground Storage Tank (UST) database provides information about underground storage tanks on Indian land in EPA Region 4 (Alabama, Florida, Georgia, Kentucky, Mississippi, North Carolina, South Carolina, Tennessee and Tribal Nations)

GOVERNMENT RECORDS SEARCHED / DATA CURRENCY TRACKING

Date of Government Version: 04/14/2020
Date Data Arrived at EDR: 05/26/2020
Date Made Active in Reports: 08/12/2020
Number of Days to Update: 78

Source: EPA Region 4
Telephone: 404-562-9424
Last EDR Contact: 10/23/2020
Next Scheduled EDR Contact: 02/01/2021
Data Release Frequency: Varies

INDIAN UST R5: Underground Storage Tanks on Indian Land

The Indian Underground Storage Tank (UST) database provides information about underground storage tanks on Indian land in EPA Region 5 (Michigan, Minnesota and Wisconsin and Tribal Nations).

Date of Government Version: 04/14/2020
Date Data Arrived at EDR: 05/20/2020
Date Made Active in Reports: 08/12/2020
Number of Days to Update: 84

Source: EPA Region 5
Telephone: 312-886-6136
Last EDR Contact: 10/23/2020
Next Scheduled EDR Contact: 02/01/2021
Data Release Frequency: Varies

INDIAN UST R10: Underground Storage Tanks on Indian Land

The Indian Underground Storage Tank (UST) database provides information about underground storage tanks on Indian land in EPA Region 10 (Alaska, Idaho, Oregon, Washington, and Tribal Nations).

Date of Government Version: 04/14/2020
Date Data Arrived at EDR: 05/20/2020
Date Made Active in Reports: 08/12/2020
Number of Days to Update: 84

Source: EPA Region 10
Telephone: 206-553-2857
Last EDR Contact: 10/23/2020
Next Scheduled EDR Contact: 02/01/2021
Data Release Frequency: Varies

INDIAN UST R9: Underground Storage Tanks on Indian Land

The Indian Underground Storage Tank (UST) database provides information about underground storage tanks on Indian land in EPA Region 9 (Arizona, California, Hawaii, Nevada, the Pacific Islands, and Tribal Nations).

Date of Government Version: 04/08/2020
Date Data Arrived at EDR: 05/20/2020
Date Made Active in Reports: 08/12/2020
Number of Days to Update: 84

Source: EPA Region 9
Telephone: 415-972-3368
Last EDR Contact: 10/23/2020
Next Scheduled EDR Contact: 02/01/2021
Data Release Frequency: Varies

INDIAN UST R7: Underground Storage Tanks on Indian Land

The Indian Underground Storage Tank (UST) database provides information about underground storage tanks on Indian land in EPA Region 7 (Iowa, Kansas, Missouri, Nebraska, and 9 Tribal Nations).

Date of Government Version: 04/03/2020
Date Data Arrived at EDR: 05/20/2020
Date Made Active in Reports: 08/12/2020
Number of Days to Update: 84

Source: EPA Region 7
Telephone: 913-551-7003
Last EDR Contact: 10/23/2020
Next Scheduled EDR Contact: 02/01/2021
Data Release Frequency: Varies

INDIAN UST R6: Underground Storage Tanks on Indian Land

The Indian Underground Storage Tank (UST) database provides information about underground storage tanks on Indian land in EPA Region 6 (Louisiana, Arkansas, Oklahoma, New Mexico, Texas and 65 Tribes).

Date of Government Version: 04/08/2020
Date Data Arrived at EDR: 05/20/2020
Date Made Active in Reports: 08/12/2020
Number of Days to Update: 84

Source: EPA Region 6
Telephone: 214-665-7591
Last EDR Contact: 10/23/2020
Next Scheduled EDR Contact: 02/01/2021
Data Release Frequency: Varies

State and tribal voluntary cleanup sites

INDIAN VCP R1: Voluntary Cleanup Priority Listing

A listing of voluntary cleanup priority sites located on Indian Land located in Region 1.

GOVERNMENT RECORDS SEARCHED / DATA CURRENCY TRACKING

Date of Government Version: 07/27/2015
Date Data Arrived at EDR: 09/29/2015
Date Made Active in Reports: 02/18/2016
Number of Days to Update: 142

Source: EPA, Region 1
Telephone: 617-918-1102
Last EDR Contact: 09/16/2020
Next Scheduled EDR Contact: 01/04/2021
Data Release Frequency: Varies

VCP: Voluntary Cleanup Program Properties

Contains low threat level properties with either confirmed or unconfirmed releases and the project proponents have request that DTSC oversee investigation and/or cleanup activities and have agreed to provide coverage for DTSC's costs.

Date of Government Version: 07/27/2020
Date Data Arrived at EDR: 07/27/2020
Date Made Active in Reports: 10/08/2020
Number of Days to Update: 73

Source: Department of Toxic Substances Control
Telephone: 916-323-3400
Last EDR Contact: 10/26/2020
Next Scheduled EDR Contact: 02/08/2021
Data Release Frequency: Quarterly

INDIAN VCP R7: Voluntary Cleanup Priority Listing

A listing of voluntary cleanup priority sites located on Indian Land located in Region 7.

Date of Government Version: 03/20/2008
Date Data Arrived at EDR: 04/22/2008
Date Made Active in Reports: 05/19/2008
Number of Days to Update: 27

Source: EPA, Region 7
Telephone: 913-551-7365
Last EDR Contact: 04/20/2009
Next Scheduled EDR Contact: 07/20/2009
Data Release Frequency: Varies

State and tribal Brownfields sites

BROWNFIELDS: Considered Brownfields Sites Listing

A listing of sites the SWRCB considers to be Brownfields since these are sites have come to them through the MOA Process.

Date of Government Version: 06/22/2020
Date Data Arrived at EDR: 06/22/2020
Date Made Active in Reports: 09/04/2020
Number of Days to Update: 74

Source: State Water Resources Control Board
Telephone: 916-323-7905
Last EDR Contact: 09/22/2020
Next Scheduled EDR Contact: 01/04/2021
Data Release Frequency: Quarterly

ADDITIONAL ENVIRONMENTAL RECORDS

Local Brownfield lists

US BROWNFIELDS: A Listing of Brownfields Sites

Brownfields are real property, the expansion, redevelopment, or reuse of which may be complicated by the presence or potential presence of a hazardous substance, pollutant, or contaminant. Cleaning up and reinvesting in these properties takes development pressures off of undeveloped, open land, and both improves and protects the environment. Assessment, Cleanup and Redevelopment Exchange System (ACRES) stores information reported by EPA Brownfields grant recipients on brownfields properties assessed or cleaned up with grant funding as well as information on Targeted Brownfields Assessments performed by EPA Regions. A listing of ACRES Brownfield sites is obtained from Cleanups in My Community. Cleanups in My Community provides information on Brownfields properties for which information is reported back to EPA, as well as areas served by Brownfields grant programs.

Date of Government Version: 06/01/2020
Date Data Arrived at EDR: 06/02/2020
Date Made Active in Reports: 06/09/2020
Number of Days to Update: 7

Source: Environmental Protection Agency
Telephone: 202-566-2777
Last EDR Contact: 09/15/2020
Next Scheduled EDR Contact: 12/28/2020
Data Release Frequency: Semi-Annually

Local Lists of Landfill / Solid Waste Disposal Sites

GOVERNMENT RECORDS SEARCHED / DATA CURRENCY TRACKING

WMUDS/SWAT: Waste Management Unit Database

Waste Management Unit Database System. WMUDS is used by the State Water Resources Control Board staff and the Regional Water Quality Control Boards for program tracking and inventory of waste management units. WMUDS is composed of the following databases: Facility Information, Scheduled Inspections Information, Waste Management Unit Information, SWAT Program Information, SWAT Report Summary Information, SWAT Report Summary Data, Chapter 15 (formerly Subchapter 15) Information, Chapter 15 Monitoring Parameters, TPCA Program Information, RCRA Program Information, Closure Information, and Interested Parties Information.

Date of Government Version: 04/01/2000	Source: State Water Resources Control Board
Date Data Arrived at EDR: 04/10/2000	Telephone: 916-227-4448
Date Made Active in Reports: 05/10/2000	Last EDR Contact: 10/20/2020
Number of Days to Update: 30	Next Scheduled EDR Contact: 02/08/2021
	Data Release Frequency: No Update Planned

SWRCY: Recycler Database

A listing of recycling facilities in California.

Date of Government Version: 06/08/2020	Source: Department of Conservation
Date Data Arrived at EDR: 06/09/2020	Telephone: 916-323-3836
Date Made Active in Reports: 08/19/2020	Last EDR Contact: 09/08/2020
Number of Days to Update: 71	Next Scheduled EDR Contact: 12/21/2020
	Data Release Frequency: Quarterly

HAULERS: Registered Waste Tire Haulers Listing

A listing of registered waste tire haulers.

Date of Government Version: 05/28/2020	Source: Integrated Waste Management Board
Date Data Arrived at EDR: 05/29/2020	Telephone: 916-341-6422
Date Made Active in Reports: 08/12/2020	Last EDR Contact: 11/05/2020
Number of Days to Update: 75	Next Scheduled EDR Contact: 02/22/2021
	Data Release Frequency: Varies

INDIAN ODI: Report on the Status of Open Dumps on Indian Lands

Location of open dumps on Indian land.

Date of Government Version: 12/31/1998	Source: Environmental Protection Agency
Date Data Arrived at EDR: 12/03/2007	Telephone: 703-308-8245
Date Made Active in Reports: 01/24/2008	Last EDR Contact: 10/20/2020
Number of Days to Update: 52	Next Scheduled EDR Contact: 02/08/2021
	Data Release Frequency: Varies

DEBRIS REGION 9: Torres Martinez Reservation Illegal Dump Site Locations

A listing of illegal dump sites location on the Torres Martinez Indian Reservation located in eastern Riverside County and northern Imperial County, California.

Date of Government Version: 01/12/2009	Source: EPA, Region 9
Date Data Arrived at EDR: 05/07/2009	Telephone: 415-947-4219
Date Made Active in Reports: 09/21/2009	Last EDR Contact: 10/13/2020
Number of Days to Update: 137	Next Scheduled EDR Contact: 02/01/2021
	Data Release Frequency: No Update Planned

ODI: Open Dump Inventory

An open dump is defined as a disposal facility that does not comply with one or more of the Part 257 or Part 258 Subtitle D Criteria.

Date of Government Version: 06/30/1985	Source: Environmental Protection Agency
Date Data Arrived at EDR: 08/09/2004	Telephone: 800-424-9346
Date Made Active in Reports: 09/17/2004	Last EDR Contact: 06/09/2004
Number of Days to Update: 39	Next Scheduled EDR Contact: N/A
	Data Release Frequency: No Update Planned

GOVERNMENT RECORDS SEARCHED / DATA CURRENCY TRACKING

IHS OPEN DUMPS: Open Dumps on Indian Land

A listing of all open dumps located on Indian Land in the United States.

Date of Government Version: 04/01/2014	Source: Department of Health & Human Services, Indian Health Service
Date Data Arrived at EDR: 08/06/2014	Telephone: 301-443-1452
Date Made Active in Reports: 01/29/2015	Last EDR Contact: 10/30/2020
Number of Days to Update: 176	Next Scheduled EDR Contact: 02/08/2021
	Data Release Frequency: Varies

Local Lists of Hazardous waste / Contaminated Sites

US HIST CDL: National Clandestine Laboratory Register

A listing of clandestine drug lab locations that have been removed from the DEAs National Clandestine Laboratory Register.

Date of Government Version: 03/18/2020	Source: Drug Enforcement Administration
Date Data Arrived at EDR: 03/19/2020	Telephone: 202-307-1000
Date Made Active in Reports: 06/09/2020	Last EDR Contact: 11/16/2020
Number of Days to Update: 82	Next Scheduled EDR Contact: 03/08/2021
	Data Release Frequency: No Update Planned

HIST CAL-SITES: Calsites Database

The Calsites database contains potential or confirmed hazardous substance release properties. In 1996, California EPA reevaluated and significantly reduced the number of sites in the Calsites database. No longer updated by the state agency. It has been replaced by ENVIROSTOR.

Date of Government Version: 08/08/2005	Source: Department of Toxic Substance Control
Date Data Arrived at EDR: 08/03/2006	Telephone: 916-323-3400
Date Made Active in Reports: 08/24/2006	Last EDR Contact: 02/23/2009
Number of Days to Update: 21	Next Scheduled EDR Contact: 05/25/2009
	Data Release Frequency: No Update Planned

SCH: School Property Evaluation Program

This category contains proposed and existing school sites that are being evaluated by DTSC for possible hazardous materials contamination. In some cases, these properties may be listed in the CalSites category depending on the level of threat to public health and safety or the environment they pose.

Date of Government Version: 07/27/2020	Source: Department of Toxic Substances Control
Date Data Arrived at EDR: 07/27/2020	Telephone: 916-323-3400
Date Made Active in Reports: 10/08/2020	Last EDR Contact: 10/26/2020
Number of Days to Update: 73	Next Scheduled EDR Contact: 02/08/2021
	Data Release Frequency: Quarterly

CDL: Clandestine Drug Labs

A listing of drug lab locations. Listing of a location in this database does not indicate that any illegal drug lab materials were or were not present there, and does not constitute a determination that the location either requires or does not require additional cleanup work.

Date of Government Version: 06/30/2019	Source: Department of Toxic Substances Control
Date Data Arrived at EDR: 05/28/2020	Telephone: 916-255-6504
Date Made Active in Reports: 08/12/2020	Last EDR Contact: 11/11/2020
Number of Days to Update: 76	Next Scheduled EDR Contact: 01/18/2021
	Data Release Frequency: Varies

TOXIC PITS: Toxic Pits Cleanup Act Sites

Toxic PITS Cleanup Act Sites. TOXIC PITS identifies sites suspected of containing hazardous substances where cleanup has not yet been completed.

Date of Government Version: 07/01/1995	Source: State Water Resources Control Board
Date Data Arrived at EDR: 08/30/1995	Telephone: 916-227-4364
Date Made Active in Reports: 09/26/1995	Last EDR Contact: 01/26/2009
Number of Days to Update: 27	Next Scheduled EDR Contact: 04/27/2009
	Data Release Frequency: No Update Planned

GOVERNMENT RECORDS SEARCHED / DATA CURRENCY TRACKING

CERS HAZ WASTE: CERS HAZ WASTE

List of sites in the California Environmental Protection Agency (CalEPA) Regulated Site Portal which fall under the Hazardous Chemical Management, Hazardous Waste Onsite Treatment, Household Hazardous Waste Collection, Hazardous Waste Generator, and RCRA LQ HW Generator programs.

Date of Government Version: 07/20/2020	Source: CalEPA
Date Data Arrived at EDR: 07/21/2020	Telephone: 916-323-2514
Date Made Active in Reports: 10/07/2020	Last EDR Contact: 10/19/2020
Number of Days to Update: 78	Next Scheduled EDR Contact: 02/01/2021
	Data Release Frequency: Quarterly

US CDL: Clandestine Drug Labs

A listing of clandestine drug lab locations. The U.S. Department of Justice ("the Department") provides this web site as a public service. It contains addresses of some locations where law enforcement agencies reported they found chemicals or other items that indicated the presence of either clandestine drug laboratories or dumpsites. In most cases, the source of the entries is not the Department, and the Department has not verified the entry and does not guarantee its accuracy. Members of the public must verify the accuracy of all entries by, for example, contacting local law enforcement and local health departments.

Date of Government Version: 03/18/2020	Source: Drug Enforcement Administration
Date Data Arrived at EDR: 03/19/2020	Telephone: 202-307-1000
Date Made Active in Reports: 06/09/2020	Last EDR Contact: 11/16/2020
Number of Days to Update: 82	Next Scheduled EDR Contact: 03/08/2021
	Data Release Frequency: Quarterly

PFAS: PFAS Contamination Site Location Listing

A listing of PFAS contaminated sites included in the GeoTracker database.

Date of Government Version: 06/08/2020	Source: State Water Resources Control Board
Date Data Arrived at EDR: 06/09/2020	Telephone: 866-480-1028
Date Made Active in Reports: 08/19/2020	Last EDR Contact: 09/08/2020
Number of Days to Update: 71	Next Scheduled EDR Contact: 12/21/2020
	Data Release Frequency: Varies

Local Lists of Registered Storage Tanks

SWEEPS UST: SWEEPS UST Listing

Statewide Environmental Evaluation and Planning System. This underground storage tank listing was updated and maintained by a company contacted by the SWRCB in the early 1990's. The listing is no longer updated or maintained. The local agency is the contact for more information on a site on the SWEEPS list.

Date of Government Version: 06/01/1994	Source: State Water Resources Control Board
Date Data Arrived at EDR: 07/07/2005	Telephone: N/A
Date Made Active in Reports: 08/11/2005	Last EDR Contact: 06/03/2005
Number of Days to Update: 35	Next Scheduled EDR Contact: N/A
	Data Release Frequency: No Update Planned

UST MENDOCINO: Mendocino County UST Database

A listing of underground storage tank locations in Mendocino County.

Date of Government Version: 05/20/2020	Source: Department of Public Health
Date Data Arrived at EDR: 05/20/2020	Telephone: 707-463-4466
Date Made Active in Reports: 08/06/2020	Last EDR Contact: 11/16/2020
Number of Days to Update: 78	Next Scheduled EDR Contact: 03/08/2021
	Data Release Frequency: Annually

HIST UST: Hazardous Substance Storage Container Database

The Hazardous Substance Storage Container Database is a historical listing of UST sites. Refer to local/county source for current data.

GOVERNMENT RECORDS SEARCHED / DATA CURRENCY TRACKING

Date of Government Version: 10/15/1990
Date Data Arrived at EDR: 01/25/1991
Date Made Active in Reports: 02/12/1991
Number of Days to Update: 18

Source: State Water Resources Control Board
Telephone: 916-341-5851
Last EDR Contact: 07/26/2001
Next Scheduled EDR Contact: N/A
Data Release Frequency: No Update Planned

SAN FRANCISCO AST: Aboveground Storage Tank Site Listing

Aboveground storage tank sites

Date of Government Version: 08/03/2020
Date Data Arrived at EDR: 08/05/2020
Date Made Active in Reports: 10/22/2020
Number of Days to Update: 78

Source: San Francisco County Department of Public Health
Telephone: 415-252-3896
Last EDR Contact: 10/28/2020
Next Scheduled EDR Contact: 02/15/2021
Data Release Frequency: Varies

CERS TANKS: California Environmental Reporting System (CERS) Tanks

List of sites in the California Environmental Protection Agency (CalEPA) Regulated Site Portal which fall under the Aboveground Petroleum Storage and Underground Storage Tank regulatory programs.

Date of Government Version: 07/20/2020
Date Data Arrived at EDR: 07/21/2020
Date Made Active in Reports: 10/07/2020
Number of Days to Update: 78

Source: California Environmental Protection Agency
Telephone: 916-323-2514
Last EDR Contact: 10/19/2020
Next Scheduled EDR Contact: 02/01/2021
Data Release Frequency: Quarterly

CA FID UST: Facility Inventory Database

The Facility Inventory Database (FID) contains a historical listing of active and inactive underground storage tank locations from the State Water Resource Control Board. Refer to local/county source for current data.

Date of Government Version: 10/31/1994
Date Data Arrived at EDR: 09/05/1995
Date Made Active in Reports: 09/29/1995
Number of Days to Update: 24

Source: California Environmental Protection Agency
Telephone: 916-341-5851
Last EDR Contact: 12/28/1998
Next Scheduled EDR Contact: N/A
Data Release Frequency: No Update Planned

Local Land Records

LIENS: Environmental Liens Listing

A listing of property locations with environmental liens for California where DTSC is a lien holder.

Date of Government Version: 08/26/2020
Date Data Arrived at EDR: 08/28/2020
Date Made Active in Reports: 11/17/2020
Number of Days to Update: 81

Source: Department of Toxic Substances Control
Telephone: 916-323-3400
Last EDR Contact: 08/25/2020
Next Scheduled EDR Contact: 12/14/2020
Data Release Frequency: Varies

LIENS 2: CERCLA Lien Information

A Federal CERCLA ('Superfund') lien can exist by operation of law at any site or property at which EPA has spent Superfund monies. These monies are spent to investigate and address releases and threatened releases of contamination. CERCLIS provides information as to the identity of these sites and properties.

Date of Government Version: 07/29/2020
Date Data Arrived at EDR: 08/03/2020
Date Made Active in Reports: 08/25/2020
Number of Days to Update: 22

Source: Environmental Protection Agency
Telephone: 202-564-6023
Last EDR Contact: 11/05/2020
Next Scheduled EDR Contact: 01/11/2021
Data Release Frequency: Semi-Annually

DEED: Deed Restriction Listing

GOVERNMENT RECORDS SEARCHED / DATA CURRENCY TRACKING

Site Mitigation and Brownfields Reuse Program Facility Sites with Deed Restrictions & Hazardous Waste Management Program Facility Sites with Deed / Land Use Restriction. The DTSC Site Mitigation and Brownfields Reuse Program (SMBRP) list includes sites cleaned up under the program's oversight and generally does not include current or former hazardous waste facilities that required a hazardous waste facility permit. The list represents deed restrictions that are active. Some sites have multiple deed restrictions. The DTSC Hazardous Waste Management Program (HWMP) has developed a list of current or former hazardous waste facilities that have a recorded land use restriction at the local county recorder's office. The land use restrictions on this list were required by the DTSC HWMP as a result of the presence of hazardous substances that remain on site after the facility (or part of the facility) has been closed or cleaned up. The types of land use restriction include deed notice, deed restriction, or a land use restriction that binds current and future owners.

Date of Government Version: 06/01/2020	Source: DTSC and SWRCB
Date Data Arrived at EDR: 06/02/2020	Telephone: 916-323-3400
Date Made Active in Reports: 08/14/2020	Last EDR Contact: 08/31/2020
Number of Days to Update: 73	Next Scheduled EDR Contact: 12/14/2020
	Data Release Frequency: Semi-Annually

Records of Emergency Release Reports

HMIRS: Hazardous Materials Information Reporting System

Hazardous Materials Incident Report System. HMIRS contains hazardous material spill incidents reported to DOT.

Date of Government Version: 06/22/2020	Source: U.S. Department of Transportation
Date Data Arrived at EDR: 06/23/2020	Telephone: 202-366-4555
Date Made Active in Reports: 09/17/2020	Last EDR Contact: 09/22/2020
Number of Days to Update: 86	Next Scheduled EDR Contact: 01/04/2021
	Data Release Frequency: Quarterly

CHMIRS: California Hazardous Material Incident Report System

California Hazardous Material Incident Reporting System. CHMIRS contains information on reported hazardous material incidents (accidental releases or spills).

Date of Government Version: 06/30/2020	Source: Office of Emergency Services
Date Data Arrived at EDR: 07/21/2020	Telephone: 916-845-8400
Date Made Active in Reports: 10/07/2020	Last EDR Contact: 10/19/2020
Number of Days to Update: 78	Next Scheduled EDR Contact: 02/01/2021
	Data Release Frequency: Semi-Annually

LDS: Land Disposal Sites Listing (GEOTRACKER)

Land Disposal sites (Landfills) included in GeoTracker. GeoTracker is the Water Boards data management system for sites that impact, or have the potential to impact, water quality in California, with emphasis on groundwater.

Date of Government Version: 06/08/2020	Source: State Water Quality Control Board
Date Data Arrived at EDR: 06/09/2020	Telephone: 866-480-1028
Date Made Active in Reports: 08/19/2020	Last EDR Contact: 09/08/2020
Number of Days to Update: 71	Next Scheduled EDR Contact: 12/21/2020
	Data Release Frequency: Quarterly

MCS: Military Cleanup Sites Listing (GEOTRACKER)

Military sites (consisting of: Military UST sites; Military Privatized sites; and Military Cleanup sites [formerly known as DoD non UST]) included in GeoTracker. GeoTracker is the Water Boards data management system for sites that impact, or have the potential to impact, water quality in California, with emphasis on groundwater.

Date of Government Version: 06/08/2020	Source: State Water Resources Control Board
Date Data Arrived at EDR: 06/09/2020	Telephone: 866-480-1028
Date Made Active in Reports: 08/19/2020	Last EDR Contact: 09/08/2020
Number of Days to Update: 71	Next Scheduled EDR Contact: 12/21/2020
	Data Release Frequency: Quarterly

GOVERNMENT RECORDS SEARCHED / DATA CURRENCY TRACKING

SPILLS 90: SPILLS90 data from FirstSearch

Spills 90 includes those spill and release records available exclusively from FirstSearch databases. Typically, they may include chemical, oil and/or hazardous substance spills recorded after 1990. Duplicate records that are already included in EDR incident and release records are not included in Spills 90.

Date of Government Version: 06/06/2012	Source: FirstSearch
Date Data Arrived at EDR: 01/03/2013	Telephone: N/A
Date Made Active in Reports: 02/22/2013	Last EDR Contact: 01/03/2013
Number of Days to Update: 50	Next Scheduled EDR Contact: N/A
	Data Release Frequency: No Update Planned

Other Ascertainable Records

RCRA NonGen / NLR: RCRA - Non Generators / No Longer Regulated

RCRAInfo is EPA's comprehensive information system, providing access to data supporting the Resource Conservation and Recovery Act (RCRA) of 1976 and the Hazardous and Solid Waste Amendments (HSWA) of 1984. The database includes selective information on sites which generate, transport, store, treat and/or dispose of hazardous waste as defined by the Resource Conservation and Recovery Act (RCRA). Non-Generators do not presently generate hazardous waste.

Date of Government Version: 06/15/2020	Source: Environmental Protection Agency
Date Data Arrived at EDR: 06/22/2020	Telephone: (415) 495-8895
Date Made Active in Reports: 09/18/2020	Last EDR Contact: 09/22/2020
Number of Days to Update: 88	Next Scheduled EDR Contact: 01/04/2021
	Data Release Frequency: Quarterly

FUDS: Formerly Used Defense Sites

The listing includes locations of Formerly Used Defense Sites properties where the US Army Corps of Engineers is actively working or will take necessary cleanup actions.

Date of Government Version: 08/05/2020	Source: U.S. Army Corps of Engineers
Date Data Arrived at EDR: 08/13/2020	Telephone: 202-528-4285
Date Made Active in Reports: 10/21/2020	Last EDR Contact: 11/17/2020
Number of Days to Update: 69	Next Scheduled EDR Contact: 03/01/2021
	Data Release Frequency: Varies

DOD: Department of Defense Sites

This data set consists of federally owned or administered lands, administered by the Department of Defense, that have any area equal to or greater than 640 acres of the United States, Puerto Rico, and the U.S. Virgin Islands.

Date of Government Version: 12/31/2005	Source: USGS
Date Data Arrived at EDR: 11/10/2006	Telephone: 888-275-8747
Date Made Active in Reports: 01/11/2007	Last EDR Contact: 10/13/2020
Number of Days to Update: 62	Next Scheduled EDR Contact: 01/25/2021
	Data Release Frequency: Semi-Annually

FEDLAND: Federal and Indian Lands

Federally and Indian administrated lands of the United States. Lands included are administrated by: Army Corps of Engineers, Bureau of Reclamation, National Wild and Scenic River, National Wildlife Refuge, Public Domain Land, Wilderness, Wilderness Study Area, Wildlife Management Area, Bureau of Indian Affairs, Bureau of Land Management, Department of Justice, Forest Service, Fish and Wildlife Service, National Park Service.

Date of Government Version: 04/02/2018	Source: U.S. Geological Survey
Date Data Arrived at EDR: 04/11/2018	Telephone: 888-275-8747
Date Made Active in Reports: 11/06/2019	Last EDR Contact: 10/08/2020
Number of Days to Update: 574	Next Scheduled EDR Contact: 01/18/2021
	Data Release Frequency: N/A

SCRD DRYCLEANERS: State Coalition for Remediation of Drycleaners Listing

The State Coalition for Remediation of Drycleaners was established in 1998, with support from the U.S. EPA Office of Superfund Remediation and Technology Innovation. It is comprised of representatives of states with established drycleaner remediation programs. Currently the member states are Alabama, Connecticut, Florida, Illinois, Kansas, Minnesota, Missouri, North Carolina, Oregon, South Carolina, Tennessee, Texas, and Wisconsin.

GOVERNMENT RECORDS SEARCHED / DATA CURRENCY TRACKING

Date of Government Version: 01/01/2017
Date Data Arrived at EDR: 02/03/2017
Date Made Active in Reports: 04/07/2017
Number of Days to Update: 63

Source: Environmental Protection Agency
Telephone: 615-532-8599
Last EDR Contact: 11/09/2020
Next Scheduled EDR Contact: 02/22/2021
Data Release Frequency: Varies

US FIN ASSUR: Financial Assurance Information

All owners and operators of facilities that treat, store, or dispose of hazardous waste are required to provide proof that they will have sufficient funds to pay for the clean up, closure, and post-closure care of their facilities.

Date of Government Version: 06/15/2020
Date Data Arrived at EDR: 06/22/2020
Date Made Active in Reports: 09/10/2020
Number of Days to Update: 80

Source: Environmental Protection Agency
Telephone: 202-566-1917
Last EDR Contact: 09/22/2020
Next Scheduled EDR Contact: 01/04/2021
Data Release Frequency: Quarterly

EPA WATCH LIST: EPA WATCH LIST

EPA maintains a "Watch List" to facilitate dialogue between EPA, state and local environmental agencies on enforcement matters relating to facilities with alleged violations identified as either significant or high priority. Being on the Watch List does not mean that the facility has actually violated the law only that an investigation by EPA or a state or local environmental agency has led those organizations to allege that an unproven violation has in fact occurred. Being on the Watch List does not represent a higher level of concern regarding the alleged violations that were detected, but instead indicates cases requiring additional dialogue between EPA, state and local agencies - primarily because of the length of time the alleged violation has gone unaddressed or unresolved.

Date of Government Version: 08/30/2013
Date Data Arrived at EDR: 03/21/2014
Date Made Active in Reports: 06/17/2014
Number of Days to Update: 88

Source: Environmental Protection Agency
Telephone: 617-520-3000
Last EDR Contact: 11/02/2020
Next Scheduled EDR Contact: 02/15/2021
Data Release Frequency: Quarterly

2020 COR ACTION: 2020 Corrective Action Program List

The EPA has set ambitious goals for the RCRA Corrective Action program by creating the 2020 Corrective Action Universe. This RCRA cleanup baseline includes facilities expected to need corrective action. The 2020 universe contains a wide variety of sites. Some properties are heavily contaminated while others were contaminated but have since been cleaned up. Still others have not been fully investigated yet, and may require little or no remediation. Inclusion in the 2020 Universe does not necessarily imply failure on the part of a facility to meet its RCRA obligations.

Date of Government Version: 09/30/2017
Date Data Arrived at EDR: 05/08/2018
Date Made Active in Reports: 07/20/2018
Number of Days to Update: 73

Source: Environmental Protection Agency
Telephone: 703-308-4044
Last EDR Contact: 11/06/2020
Next Scheduled EDR Contact: 02/15/2021
Data Release Frequency: Varies

TSCA: Toxic Substances Control Act

Toxic Substances Control Act. TSCA identifies manufacturers and importers of chemical substances included on the TSCA Chemical Substance Inventory list. It includes data on the production volume of these substances by plant site.

Date of Government Version: 12/31/2016
Date Data Arrived at EDR: 06/17/2020
Date Made Active in Reports: 09/10/2020
Number of Days to Update: 85

Source: EPA
Telephone: 202-260-5521
Last EDR Contact: 09/18/2020
Next Scheduled EDR Contact: 12/28/2020
Data Release Frequency: Every 4 Years

TRIS: Toxic Chemical Release Inventory System

Toxic Release Inventory System. TRIS identifies facilities which release toxic chemicals to the air, water and land in reportable quantities under SARA Title III Section 313.

GOVERNMENT RECORDS SEARCHED / DATA CURRENCY TRACKING

Date of Government Version: 12/31/2018
Date Data Arrived at EDR: 08/14/2020
Date Made Active in Reports: 11/04/2020
Number of Days to Update: 82

Source: EPA
Telephone: 202-566-0250
Last EDR Contact: 11/17/2020
Next Scheduled EDR Contact: 03/01/2021
Data Release Frequency: Annually

SSTS: Section 7 Tracking Systems

Section 7 of the Federal Insecticide, Fungicide and Rodenticide Act, as amended (92 Stat. 829) requires all registered pesticide-producing establishments to submit a report to the Environmental Protection Agency by March 1st each year. Each establishment must report the types and amounts of pesticides, active ingredients and devices being produced, and those having been produced and sold or distributed in the past year.

Date of Government Version: 07/20/2020
Date Data Arrived at EDR: 07/21/2020
Date Made Active in Reports: 10/08/2020
Number of Days to Update: 79

Source: EPA
Telephone: 202-564-4203
Last EDR Contact: 10/19/2020
Next Scheduled EDR Contact: 02/01/2021
Data Release Frequency: Annually

ROD: Records Of Decision

Record of Decision. ROD documents mandate a permanent remedy at an NPL (Superfund) site containing technical and health information to aid in the cleanup.

Date of Government Version: 07/29/2020
Date Data Arrived at EDR: 08/03/2020
Date Made Active in Reports: 08/25/2020
Number of Days to Update: 22

Source: EPA
Telephone: 703-416-0223
Last EDR Contact: 11/05/2020
Next Scheduled EDR Contact: 12/14/2020
Data Release Frequency: Annually

RMP: Risk Management Plans

When Congress passed the Clean Air Act Amendments of 1990, it required EPA to publish regulations and guidance for chemical accident prevention at facilities using extremely hazardous substances. The Risk Management Program Rule (RMP Rule) was written to implement Section 112(r) of these amendments. The rule, which built upon existing industry codes and standards, requires companies of all sizes that use certain flammable and toxic substances to develop a Risk Management Program, which includes a(n): Hazard assessment that details the potential effects of an accidental release, an accident history of the last five years, and an evaluation of worst-case and alternative accidental releases; Prevention program that includes safety precautions and maintenance, monitoring, and employee training measures; and Emergency response program that spells out emergency health care, employee training measures and procedures for informing the public and response agencies (e.g the fire department) should an accident occur.

Date of Government Version: 07/24/2020
Date Data Arrived at EDR: 08/03/2020
Date Made Active in Reports: 10/21/2020
Number of Days to Update: 79

Source: Environmental Protection Agency
Telephone: 202-564-8600
Last EDR Contact: 10/14/2020
Next Scheduled EDR Contact: 02/01/2021
Data Release Frequency: Varies

RAATS: RCRA Administrative Action Tracking System

RCRA Administration Action Tracking System. RAATS contains records based on enforcement actions issued under RCRA pertaining to major violators and includes administrative and civil actions brought by the EPA. For administration actions after September 30, 1995, data entry in the RAATS database was discontinued. EPA will retain a copy of the database for historical records. It was necessary to terminate RAATS because a decrease in agency resources made it impossible to continue to update the information contained in the database.

Date of Government Version: 04/17/1995
Date Data Arrived at EDR: 07/03/1995
Date Made Active in Reports: 08/07/1995
Number of Days to Update: 35

Source: EPA
Telephone: 202-564-4104
Last EDR Contact: 06/02/2008
Next Scheduled EDR Contact: 09/01/2008
Data Release Frequency: No Update Planned

GOVERNMENT RECORDS SEARCHED / DATA CURRENCY TRACKING

PRP: Potentially Responsible Parties

A listing of verified Potentially Responsible Parties

Date of Government Version: 04/27/2020	Source: EPA
Date Data Arrived at EDR: 05/06/2020	Telephone: 202-564-6023
Date Made Active in Reports: 06/09/2020	Last EDR Contact: 11/05/2020
Number of Days to Update: 34	Next Scheduled EDR Contact: 02/15/2021
	Data Release Frequency: Quarterly

PADS: PCB Activity Database System

PCB Activity Database. PADS Identifies generators, transporters, commercial storers and/or brokers and disposers of PCB's who are required to notify the EPA of such activities.

Date of Government Version: 10/09/2019	Source: EPA
Date Data Arrived at EDR: 10/11/2019	Telephone: 202-566-0500
Date Made Active in Reports: 12/20/2019	Last EDR Contact: 10/02/2020
Number of Days to Update: 70	Next Scheduled EDR Contact: 01/18/2021
	Data Release Frequency: Annually

ICIS: Integrated Compliance Information System

The Integrated Compliance Information System (ICIS) supports the information needs of the national enforcement and compliance program as well as the unique needs of the National Pollutant Discharge Elimination System (NPDES) program.

Date of Government Version: 11/18/2016	Source: Environmental Protection Agency
Date Data Arrived at EDR: 11/23/2016	Telephone: 202-564-2501
Date Made Active in Reports: 02/10/2017	Last EDR Contact: 10/01/2020
Number of Days to Update: 79	Next Scheduled EDR Contact: 01/18/2021
	Data Release Frequency: Quarterly

FTTS: FIFRA/ TSCA Tracking System - FIFRA (Federal Insecticide, Fungicide, & Rodenticide Act)/TSCA (Toxic Substances Control Act)

FTTS tracks administrative cases and pesticide enforcement actions and compliance activities related to FIFRA, TSCA and EPCRA (Emergency Planning and Community Right-to-Know Act). To maintain currency, EDR contacts the Agency on a quarterly basis.

Date of Government Version: 04/09/2009	Source: EPA/Office of Prevention, Pesticides and Toxic Substances
Date Data Arrived at EDR: 04/16/2009	Telephone: 202-566-1667
Date Made Active in Reports: 05/11/2009	Last EDR Contact: 08/18/2017
Number of Days to Update: 25	Next Scheduled EDR Contact: 12/04/2017
	Data Release Frequency: No Update Planned

FTTS INSP: FIFRA/ TSCA Tracking System - FIFRA (Federal Insecticide, Fungicide, & Rodenticide Act)/TSCA (Toxic Substances Control Act)

A listing of FIFRA/TSCA Tracking System (FTTS) inspections and enforcements.

Date of Government Version: 04/09/2009	Source: EPA
Date Data Arrived at EDR: 04/16/2009	Telephone: 202-566-1667
Date Made Active in Reports: 05/11/2009	Last EDR Contact: 08/18/2017
Number of Days to Update: 25	Next Scheduled EDR Contact: 12/04/2017
	Data Release Frequency: No Update Planned

MLTS: Material Licensing Tracking System

MLTS is maintained by the Nuclear Regulatory Commission and contains a list of approximately 8,100 sites which possess or use radioactive materials and which are subject to NRC licensing requirements. To maintain currency, EDR contacts the Agency on a quarterly basis.

Date of Government Version: 08/05/2020	Source: Nuclear Regulatory Commission
Date Data Arrived at EDR: 08/10/2020	Telephone: 301-415-7169
Date Made Active in Reports: 10/08/2020	Last EDR Contact: 10/13/2020
Number of Days to Update: 59	Next Scheduled EDR Contact: 01/31/2021
	Data Release Frequency: Quarterly

GOVERNMENT RECORDS SEARCHED / DATA CURRENCY TRACKING

COAL ASH DOE: Steam-Electric Plant Operation Data

A listing of power plants that store ash in surface ponds.

Date of Government Version: 12/31/2018	Source: Department of Energy
Date Data Arrived at EDR: 12/04/2019	Telephone: 202-586-8719
Date Made Active in Reports: 01/15/2020	Last EDR Contact: 09/04/2020
Number of Days to Update: 42	Next Scheduled EDR Contact: 12/14/2020
	Data Release Frequency: Varies

COAL ASH EPA: Coal Combustion Residues Surface Impoundments List

A listing of coal combustion residues surface impoundments with high hazard potential ratings.

Date of Government Version: 01/12/2017	Source: Environmental Protection Agency
Date Data Arrived at EDR: 03/05/2019	Telephone: N/A
Date Made Active in Reports: 11/11/2019	Last EDR Contact: 08/31/2020
Number of Days to Update: 251	Next Scheduled EDR Contact: 12/14/2020
	Data Release Frequency: Varies

PCB TRANSFORMER: PCB Transformer Registration Database

The database of PCB transformer registrations that includes all PCB registration submittals.

Date of Government Version: 09/13/2019	Source: Environmental Protection Agency
Date Data Arrived at EDR: 11/06/2019	Telephone: 202-566-0517
Date Made Active in Reports: 02/10/2020	Last EDR Contact: 11/06/2021
Number of Days to Update: 96	Next Scheduled EDR Contact: 02/15/2021
	Data Release Frequency: Varies

RADINFO: Radiation Information Database

The Radiation Information Database (RADINFO) contains information about facilities that are regulated by U.S. Environmental Protection Agency (EPA) regulations for radiation and radioactivity.

Date of Government Version: 07/01/2019	Source: Environmental Protection Agency
Date Data Arrived at EDR: 07/01/2019	Telephone: 202-343-9775
Date Made Active in Reports: 09/23/2019	Last EDR Contact: 09/24/2020
Number of Days to Update: 84	Next Scheduled EDR Contact: 01/11/2021
	Data Release Frequency: Quarterly

HIST FTTS: FIFRA/TSCA Tracking System Administrative Case Listing

A complete administrative case listing from the FIFRA/TSCA Tracking System (FTTS) for all ten EPA regions. The information was obtained from the National Compliance Database (NCDB). NCDB supports the implementation of FIFRA (Federal Insecticide, Fungicide, and Rodenticide Act) and TSCA (Toxic Substances Control Act). Some EPA regions are now closing out records. Because of that, and the fact that some EPA regions are not providing EPA Headquarters with updated records, it was decided to create a HIST FTTS database. It included records that may not be included in the newer FTTS database updates. This database is no longer updated.

Date of Government Version: 10/19/2006	Source: Environmental Protection Agency
Date Data Arrived at EDR: 03/01/2007	Telephone: 202-564-2501
Date Made Active in Reports: 04/10/2007	Last EDR Contact: 12/17/2007
Number of Days to Update: 40	Next Scheduled EDR Contact: 03/17/2008
	Data Release Frequency: No Update Planned

HIST FTTS INSP: FIFRA/TSCA Tracking System Inspection & Enforcement Case Listing

A complete inspection and enforcement case listing from the FIFRA/TSCA Tracking System (FTTS) for all ten EPA regions. The information was obtained from the National Compliance Database (NCDB). NCDB supports the implementation of FIFRA (Federal Insecticide, Fungicide, and Rodenticide Act) and TSCA (Toxic Substances Control Act). Some EPA regions are now closing out records. Because of that, and the fact that some EPA regions are not providing EPA Headquarters with updated records, it was decided to create a HIST FTTS database. It included records that may not be included in the newer FTTS database updates. This database is no longer updated.

GOVERNMENT RECORDS SEARCHED / DATA CURRENCY TRACKING

Date of Government Version: 10/19/2006
Date Data Arrived at EDR: 03/01/2007
Date Made Active in Reports: 04/10/2007
Number of Days to Update: 40

Source: Environmental Protection Agency
Telephone: 202-564-2501
Last EDR Contact: 12/17/2008
Next Scheduled EDR Contact: 03/17/2008
Data Release Frequency: No Update Planned

DOT OPS: Incident and Accident Data

Department of Transportation, Office of Pipeline Safety Incident and Accident data.

Date of Government Version: 01/02/2020
Date Data Arrived at EDR: 01/28/2020
Date Made Active in Reports: 04/17/2020
Number of Days to Update: 80

Source: Department of Transportation, Office of Pipeline Safety
Telephone: 202-366-4595
Last EDR Contact: 10/27/2020
Next Scheduled EDR Contact: 02/08/2021
Data Release Frequency: Quarterly

CONSENT: Superfund (CERCLA) Consent Decrees

Major legal settlements that establish responsibility and standards for cleanup at NPL (Superfund) sites. Released periodically by United States District Courts after settlement by parties to litigation matters.

Date of Government Version: 06/30/2020
Date Data Arrived at EDR: 07/15/2020
Date Made Active in Reports: 07/21/2020
Number of Days to Update: 6

Source: Department of Justice, Consent Decree Library
Telephone: Varies
Last EDR Contact: 10/01/2020
Next Scheduled EDR Contact: 01/18/2021
Data Release Frequency: Varies

BRS: Biennial Reporting System

The Biennial Reporting System is a national system administered by the EPA that collects data on the generation and management of hazardous waste. BRS captures detailed data from two groups: Large Quantity Generators (LQG) and Treatment, Storage, and Disposal Facilities.

Date of Government Version: 12/31/2015
Date Data Arrived at EDR: 02/22/2017
Date Made Active in Reports: 09/28/2017
Number of Days to Update: 218

Source: EPA/NTIS
Telephone: 800-424-9346
Last EDR Contact: 09/22/2020
Next Scheduled EDR Contact: 01/04/2021
Data Release Frequency: Biennially

INDIAN RESERV: Indian Reservations

This map layer portrays Indian administered lands of the United States that have any area equal to or greater than 640 acres.

Date of Government Version: 12/31/2014
Date Data Arrived at EDR: 07/14/2015
Date Made Active in Reports: 01/10/2017
Number of Days to Update: 546

Source: USGS
Telephone: 202-208-3710
Last EDR Contact: 10/06/2020
Next Scheduled EDR Contact: 01/18/2021
Data Release Frequency: Semi-Annually

FUSRAP: Formerly Utilized Sites Remedial Action Program

DOE established the Formerly Utilized Sites Remedial Action Program (FUSRAP) in 1974 to remediate sites where radioactive contamination remained from Manhattan Project and early U.S. Atomic Energy Commission (AEC) operations.

Date of Government Version: 08/08/2017
Date Data Arrived at EDR: 09/11/2018
Date Made Active in Reports: 09/14/2018
Number of Days to Update: 3

Source: Department of Energy
Telephone: 202-586-3559
Last EDR Contact: 11/06/2020
Next Scheduled EDR Contact: 02/15/2021
Data Release Frequency: Varies

UMTRA: Uranium Mill Tailings Sites

Uranium ore was mined by private companies for federal government use in national defense programs. When the mills shut down, large piles of the sand-like material (mill tailings) remain after uranium has been extracted from the ore. Levels of human exposure to radioactive materials from the piles are low; however, in some cases tailings were used as construction materials before the potential health hazards of the tailings were recognized.

GOVERNMENT RECORDS SEARCHED / DATA CURRENCY TRACKING

Date of Government Version: 08/30/2019
Date Data Arrived at EDR: 11/15/2019
Date Made Active in Reports: 01/28/2020
Number of Days to Update: 74

Source: Department of Energy
Telephone: 505-845-0011
Last EDR Contact: 08/21/2020
Next Scheduled EDR Contact: 11/30/2020
Data Release Frequency: Varies

LEAD SMELTER 1: Lead Smelter Sites

A listing of former lead smelter site locations.

Date of Government Version: 07/29/2020
Date Data Arrived at EDR: 08/03/2020
Date Made Active in Reports: 08/25/2020
Number of Days to Update: 22

Source: Environmental Protection Agency
Telephone: 703-603-8787
Last EDR Contact: 11/05/2020
Next Scheduled EDR Contact: 01/11/2021
Data Release Frequency: Varies

LEAD SMELTER 2: Lead Smelter Sites

A list of several hundred sites in the U.S. where secondary lead smelting was done from 1931 and 1964. These sites may pose a threat to public health through ingestion or inhalation of contaminated soil or dust

Date of Government Version: 04/05/2001
Date Data Arrived at EDR: 10/27/2010
Date Made Active in Reports: 12/02/2010
Number of Days to Update: 36

Source: American Journal of Public Health
Telephone: 703-305-6451
Last EDR Contact: 12/02/2009
Next Scheduled EDR Contact: N/A
Data Release Frequency: No Update Planned

US AIRS (AFS): Aerometric Information Retrieval System Facility Subsystem (AFS)

The database is a sub-system of Aerometric Information Retrieval System (AIRS). AFS contains compliance data on air pollution point sources regulated by the U.S. EPA and/or state and local air regulatory agencies. This information comes from source reports by various stationary sources of air pollution, such as electric power plants, steel mills, factories, and universities, and provides information about the air pollutants they produce. Action, air program, air program pollutant, and general level plant data. It is used to track emissions and compliance data from industrial plants.

Date of Government Version: 10/12/2016
Date Data Arrived at EDR: 10/26/2016
Date Made Active in Reports: 02/03/2017
Number of Days to Update: 100

Source: EPA
Telephone: 202-564-2496
Last EDR Contact: 09/26/2017
Next Scheduled EDR Contact: 01/08/2018
Data Release Frequency: Annually

US AIRS MINOR: Air Facility System Data

A listing of minor source facilities.

Date of Government Version: 10/12/2016
Date Data Arrived at EDR: 10/26/2016
Date Made Active in Reports: 02/03/2017
Number of Days to Update: 100

Source: EPA
Telephone: 202-564-2496
Last EDR Contact: 09/26/2017
Next Scheduled EDR Contact: 01/08/2018
Data Release Frequency: Annually

MINES VIOLATIONS: MSHA Violation Assessment Data

Mines violation and assessment information. Department of Labor, Mine Safety & Health Administration.

Date of Government Version: 05/28/2020
Date Data Arrived at EDR: 05/28/2020
Date Made Active in Reports: 08/13/2020
Number of Days to Update: 77

Source: DOL, Mine Safety & Health Administration
Telephone: 202-693-9424
Last EDR Contact: 09/10/2020
Next Scheduled EDR Contact: 12/14/2020
Data Release Frequency: Quarterly

US MINES: Mines Master Index File

Contains all mine identification numbers issued for mines active or opened since 1971. The data also includes violation information.

GOVERNMENT RECORDS SEARCHED / DATA CURRENCY TRACKING

Date of Government Version: 08/04/2020
Date Data Arrived at EDR: 08/25/2020
Date Made Active in Reports: 11/18/2020
Number of Days to Update: 85

Source: Department of Labor, Mine Safety and Health Administration
Telephone: 303-231-5959
Last EDR Contact: 08/25/2020
Next Scheduled EDR Contact: 12/07/2020
Data Release Frequency: Semi-Annually

US MINES 2: Ferrous and Nonferrous Metal Mines Database Listing

This map layer includes ferrous (ferrous metal mines are facilities that extract ferrous metals, such as iron ore or molybdenum) and nonferrous (Nonferrous metal mines are facilities that extract nonferrous metals, such as gold, silver, copper, zinc, and lead) metal mines in the United States.

Date of Government Version: 05/06/2020
Date Data Arrived at EDR: 05/27/2020
Date Made Active in Reports: 08/13/2020
Number of Days to Update: 78

Source: USGS
Telephone: 703-648-7709
Last EDR Contact: 08/28/2020
Next Scheduled EDR Contact: 12/07/2020
Data Release Frequency: Varies

US MINES 3: Active Mines & Mineral Plants Database Listing

Active Mines and Mineral Processing Plant operations for commodities monitored by the Minerals Information Team of the USGS.

Date of Government Version: 04/14/2011
Date Data Arrived at EDR: 06/08/2011
Date Made Active in Reports: 09/13/2011
Number of Days to Update: 97

Source: USGS
Telephone: 703-648-7709
Last EDR Contact: 08/28/2020
Next Scheduled EDR Contact: 12/07/2020
Data Release Frequency: Varies

ABANDONED MINES: Abandoned Mines

An inventory of land and water impacted by past mining (primarily coal mining) is maintained by OSMRE to provide information needed to implement the Surface Mining Control and Reclamation Act of 1977 (SMCRA). The inventory contains information on the location, type, and extent of AML impacts, as well as, information on the cost associated with the reclamation of those problems. The inventory is based upon field surveys by State, Tribal, and OSMRE program officials. It is dynamic to the extent that it is modified as new problems are identified and existing problems are reclaimed.

Date of Government Version: 06/22/2020
Date Data Arrived at EDR: 06/22/2020
Date Made Active in Reports: 09/10/2020
Number of Days to Update: 80

Source: Department of Interior
Telephone: 202-208-2609
Last EDR Contact: 09/16/2020
Next Scheduled EDR Contact: 12/21/2020
Data Release Frequency: Quarterly

FINDS: Facility Index System/Facility Registry System

Facility Index System. FINDS contains both facility information and 'pointers' to other sources that contain more detail. EDR includes the following FINDS databases in this report: PCS (Permit Compliance System), AIRS (Aerometric Information Retrieval System), DOCKET (Enforcement Docket used to manage and track information on civil judicial enforcement cases for all environmental statutes), FURS (Federal Underground Injection Control), C-DOCKET (Criminal Docket System used to track criminal enforcement actions for all environmental statutes), FFIS (Federal Facilities Information System), STATE (State Environmental Laws and Statutes), and PADS (PCB Activity Data System).

Date of Government Version: 02/03/2020
Date Data Arrived at EDR: 03/03/2020
Date Made Active in Reports: 05/28/2020
Number of Days to Update: 86

Source: EPA
Telephone: (415) 947-8000
Last EDR Contact: 09/15/2020
Next Scheduled EDR Contact: 12/14/2020
Data Release Frequency: Quarterly

ECHO: Enforcement & Compliance History Information

ECHO provides integrated compliance and enforcement information for about 800,000 regulated facilities nationwide.

Date of Government Version: 06/27/2020
Date Data Arrived at EDR: 07/02/2020
Date Made Active in Reports: 09/28/2020
Number of Days to Update: 88

Source: Environmental Protection Agency
Telephone: 202-564-2280
Last EDR Contact: 10/06/2020
Next Scheduled EDR Contact: 01/18/2021
Data Release Frequency: Quarterly

GOVERNMENT RECORDS SEARCHED / DATA CURRENCY TRACKING

UXO: Unexploded Ordnance Sites

A listing of unexploded ordnance site locations

Date of Government Version: 12/31/2018	Source: Department of Defense
Date Data Arrived at EDR: 07/02/2020	Telephone: 703-704-1564
Date Made Active in Reports: 09/17/2020	Last EDR Contact: 10/08/2020
Number of Days to Update: 77	Next Scheduled EDR Contact: 01/25/2021
	Data Release Frequency: Varies

DOCKET HWC: Hazardous Waste Compliance Docket Listing

A complete list of the Federal Agency Hazardous Waste Compliance Docket Facilities.

Date of Government Version: 05/31/2018	Source: Environmental Protection Agency
Date Data Arrived at EDR: 07/26/2018	Telephone: 202-564-0527
Date Made Active in Reports: 10/05/2018	Last EDR Contact: 11/17/2020
Number of Days to Update: 71	Next Scheduled EDR Contact: 03/08/2021
	Data Release Frequency: Varies

FUELS PROGRAM: EPA Fuels Program Registered Listing

This listing includes facilities that are registered under the Part 80 (Code of Federal Regulations) EPA Fuels Programs. All companies now are required to submit new and updated registrations.

Date of Government Version: 08/17/2020	Source: EPA
Date Data Arrived at EDR: 08/17/2020	Telephone: 800-385-6164
Date Made Active in Reports: 10/21/2020	Last EDR Contact: 11/13/2020
Number of Days to Update: 65	Next Scheduled EDR Contact: 03/01/2021
	Data Release Frequency: Quarterly

CA BOND EXP. PLAN: Bond Expenditure Plan

Department of Health Services developed a site-specific expenditure plan as the basis for an appropriation of Hazardous Substance Cleanup Bond Act funds. It is not updated.

Date of Government Version: 01/01/1989	Source: Department of Health Services
Date Data Arrived at EDR: 07/27/1994	Telephone: 916-255-2118
Date Made Active in Reports: 08/02/1994	Last EDR Contact: 05/31/1994
Number of Days to Update: 6	Next Scheduled EDR Contact: N/A
	Data Release Frequency: No Update Planned

CORTESE: "Cortese" Hazardous Waste & Substances Sites List

The sites for the list are designated by the State Water Resource Control Board (LUST), the Integrated Waste Board (SWF/LS), and the Department of Toxic Substances Control (Cal-Sites).

Date of Government Version: 06/22/2020	Source: CAL EPA/Office of Emergency Information
Date Data Arrived at EDR: 06/22/2020	Telephone: 916-323-3400
Date Made Active in Reports: 09/04/2020	Last EDR Contact: 09/23/2020
Number of Days to Update: 74	Next Scheduled EDR Contact: 01/04/2021
	Data Release Frequency: Quarterly

CUPA LIVERMORE-PLEASANTON: CUPA Facility Listing

list of facilities associated with the various CUPA programs in Livermore-Pleasanton

Date of Government Version: 05/01/2019	Source: Livermore-Pleasanton Fire Department
Date Data Arrived at EDR: 05/14/2019	Telephone: 925-454-2361
Date Made Active in Reports: 07/17/2019	Last EDR Contact: 11/13/2020
Number of Days to Update: 64	Next Scheduled EDR Contact: 02/22/2021
	Data Release Frequency: Varies

DRYCLEAN AVAQMD: Antelope Valley Air Quality Management District Drycleaner Listing

A listing of dry cleaners in the Antelope Valley Air Quality Management District.

GOVERNMENT RECORDS SEARCHED / DATA CURRENCY TRACKING

Date of Government Version: 08/25/2020
Date Data Arrived at EDR: 08/26/2020
Date Made Active in Reports: 11/13/2020
Number of Days to Update: 79

Source: Antelope Valley Air Quality Management District
Telephone: 661-723-8070
Last EDR Contact: 08/25/2020
Next Scheduled EDR Contact: 12/14/2020
Data Release Frequency: Varies

DRYCLEAN SOUTH COAST: South Coast Air Quality Management District Drycleaner Listing
A listing of dry cleaners in the South Coast Air Quality Management District

Date of Government Version: 08/19/2020
Date Data Arrived at EDR: 08/21/2020
Date Made Active in Reports: 09/04/2020
Number of Days to Update: 14

Source: South Coast Air Quality Management District
Telephone: 909-396-3211
Last EDR Contact: 11/16/2020
Next Scheduled EDR Contact: 03/08/2021
Data Release Frequency: Varies

DRYCLEANERS: Cleaner Facilities

A list of drycleaner related facilities that have EPA ID numbers. These are facilities with certain SIC codes: power laundries, family and commercial; garment pressing and cleaner's agents; linen supply; coin-operated laundries and cleaning; drycleaning plants, except rugs; carpet and upholster cleaning; industrial launderers; laundry and garment services.

Date of Government Version: 08/06/2020
Date Data Arrived at EDR: 08/28/2020
Date Made Active in Reports: 11/17/2020
Number of Days to Update: 81

Source: Department of Toxic Substance Control
Telephone: 916-327-4498
Last EDR Contact: 08/24/2020
Next Scheduled EDR Contact: 12/14/2020
Data Release Frequency: Annually

EMI: Emissions Inventory Data

Toxics and criteria pollutant emissions data collected by the ARB and local air pollution agencies.

Date of Government Version: 12/31/2018
Date Data Arrived at EDR: 06/16/2020
Date Made Active in Reports: 08/28/2020
Number of Days to Update: 73

Source: California Air Resources Board
Telephone: 916-322-2990
Last EDR Contact: 09/18/2020
Next Scheduled EDR Contact: 12/28/2020
Data Release Frequency: Varies

ENF: Enforcement Action Listing

A listing of Water Board Enforcement Actions. Formal is everything except Oral/Verbal Communication, Notice of Violation, Expedited Payment Letter, and Staff Enforcement Letter.

Date of Government Version: 07/20/2020
Date Data Arrived at EDR: 07/21/2020
Date Made Active in Reports: 10/07/2020
Number of Days to Update: 78

Source: State Water Resources Control Board
Telephone: 916-445-9379
Last EDR Contact: 10/19/2020
Next Scheduled EDR Contact: 02/01/2021
Data Release Frequency: Varies

Financial Assurance 1: Financial Assurance Information Listing

Financial Assurance information

Date of Government Version: 07/13/2020
Date Data Arrived at EDR: 07/16/2020
Date Made Active in Reports: 09/29/2020
Number of Days to Update: 75

Source: Department of Toxic Substances Control
Telephone: 916-255-3628
Last EDR Contact: 10/13/2020
Next Scheduled EDR Contact: 02/01/2021
Data Release Frequency: Varies

Financial Assurance 2: Financial Assurance Information Listing

A listing of financial assurance information for solid waste facilities. Financial assurance is intended to ensure that resources are available to pay for the cost of closure, post-closure care, and corrective measures if the owner or operator of a regulated facility is unable or unwilling to pay.

GOVERNMENT RECORDS SEARCHED / DATA CURRENCY TRACKING

Date of Government Version: 08/05/2020
Date Data Arrived at EDR: 08/05/2020
Date Made Active in Reports: 10/23/2020
Number of Days to Update: 79

Source: California Integrated Waste Management Board
Telephone: 916-341-6066
Last EDR Contact: 11/04/2020
Next Scheduled EDR Contact: 02/22/2021
Data Release Frequency: Varies

HAZNET: Facility and Manifest Data

Facility and Manifest Data. The data is extracted from the copies of hazardous waste manifests received each year by the DTSC. The annual volume of manifests is typically 700,000 - 1,000,000 annually, representing approximately 350,000 - 500,000 shipments. Data are from the manifests submitted without correction, and therefore many contain some invalid values for data elements such as generator ID, TSD ID, waste category, and disposal method. This database begins with calendar year 1993.

Date of Government Version: 12/31/2019
Date Data Arrived at EDR: 04/15/2020
Date Made Active in Reports: 07/02/2020
Number of Days to Update: 78

Source: California Environmental Protection Agency
Telephone: 916-255-1136
Last EDR Contact: 10/05/2020
Next Scheduled EDR Contact: 01/18/2021
Data Release Frequency: Annually

ICE: ICE

Contains data pertaining to the Permitted Facilities with Inspections / Enforcements sites tracked in Envirostor.

Date of Government Version: 08/17/2020
Date Data Arrived at EDR: 08/17/2020
Date Made Active in Reports: 11/05/2020
Number of Days to Update: 80

Source: Department of Toxic Substances Control
Telephone: 877-786-9427
Last EDR Contact: 11/13/2020
Next Scheduled EDR Contact: 03/01/2021
Data Release Frequency: Quarterly

HIST CORTESE: Hazardous Waste & Substance Site List

The sites for the list are designated by the State Water Resource Control Board [LUST], the Integrated Waste Board [SWF/LS], and the Department of Toxic Substances Control [CALSITES]. This listing is no longer updated by the state agency.

Date of Government Version: 04/01/2001
Date Data Arrived at EDR: 01/22/2009
Date Made Active in Reports: 04/08/2009
Number of Days to Update: 76

Source: Department of Toxic Substances Control
Telephone: 916-323-3400
Last EDR Contact: 01/22/2009
Next Scheduled EDR Contact: N/A
Data Release Frequency: No Update Planned

HWP: EnviroStor Permitted Facilities Listing

Detailed information on permitted hazardous waste facilities and corrective action ("cleanups") tracked in EnviroStor.

Date of Government Version: 08/17/2020
Date Data Arrived at EDR: 08/17/2020
Date Made Active in Reports: 11/05/2020
Number of Days to Update: 80

Source: Department of Toxic Substances Control
Telephone: 916-323-3400
Last EDR Contact: 11/13/2020
Next Scheduled EDR Contact: 03/01/2021
Data Release Frequency: Quarterly

HWT: Registered Hazardous Waste Transporter Database

A listing of hazardous waste transporters. In California, unless specifically exempted, it is unlawful for any person to transport hazardous wastes unless the person holds a valid registration issued by DTSC. A hazardous waste transporter registration is valid for one year and is assigned a unique registration number.

Date of Government Version: 07/06/2020
Date Data Arrived at EDR: 07/07/2020
Date Made Active in Reports: 09/17/2020
Number of Days to Update: 72

Source: Department of Toxic Substances Control
Telephone: 916-440-7145
Last EDR Contact: 10/06/2020
Next Scheduled EDR Contact: 01/18/2021
Data Release Frequency: Quarterly

GOVERNMENT RECORDS SEARCHED / DATA CURRENCY TRACKING

MINES: Mines Site Location Listing

A listing of mine site locations from the Office of Mine Reclamation.

Date of Government Version: 06/08/2020	Source: Department of Conservation
Date Data Arrived at EDR: 06/09/2020	Telephone: 916-322-1080
Date Made Active in Reports: 08/19/2020	Last EDR Contact: 09/08/2020
Number of Days to Update: 71	Next Scheduled EDR Contact: 12/21/2020
	Data Release Frequency: Quarterly

MWMP: Medical Waste Management Program Listing

The Medical Waste Management Program (MWMP) ensures the proper handling and disposal of medical waste by permitting and inspecting medical waste Offsite Treatment Facilities (PDF) and Transfer Stations (PDF) throughout the state. MWMP also oversees all Medical Waste Transporters.

Date of Government Version: 05/28/2020	Source: Department of Public Health
Date Data Arrived at EDR: 06/02/2020	Telephone: 916-558-1784
Date Made Active in Reports: 08/14/2020	Last EDR Contact: 08/31/2020
Number of Days to Update: 73	Next Scheduled EDR Contact: 12/14/2020
	Data Release Frequency: Varies

NPDES: NPDES Permits Listing

A listing of NPDES permits, including stormwater.

Date of Government Version: 08/10/2020	Source: State Water Resources Control Board
Date Data Arrived at EDR: 08/10/2020	Telephone: 916-445-9379
Date Made Active in Reports: 10/29/2020	Last EDR Contact: 11/09/2020
Number of Days to Update: 80	Next Scheduled EDR Contact: 02/22/2021
	Data Release Frequency: Quarterly

PEST LIC: Pesticide Regulation Licenses Listing

A listing of licenses and certificates issued by the Department of Pesticide Regulation. The DPR issues licenses and/or certificates to: Persons and businesses that apply or sell pesticides; Pest control dealers and brokers; Persons who advise on agricultural pesticide applications.

Date of Government Version: 06/01/2020	Source: Department of Pesticide Regulation
Date Data Arrived at EDR: 06/02/2020	Telephone: 916-445-4038
Date Made Active in Reports: 08/14/2020	Last EDR Contact: 08/31/2020
Number of Days to Update: 73	Next Scheduled EDR Contact: 12/14/2020
	Data Release Frequency: Quarterly

PROC: Certified Processors Database

A listing of certified processors.

Date of Government Version: 06/08/2020	Source: Department of Conservation
Date Data Arrived at EDR: 06/09/2020	Telephone: 916-323-3836
Date Made Active in Reports: 08/19/2020	Last EDR Contact: 09/08/2020
Number of Days to Update: 71	Next Scheduled EDR Contact: 12/21/2020
	Data Release Frequency: Quarterly

NOTIFY 65: Proposition 65 Records

Listings of all Proposition 65 incidents reported to counties by the State Water Resources Control Board and the Regional Water Quality Control Board. This database is no longer updated by the reporting agency.

Date of Government Version: 08/21/2020	Source: State Water Resources Control Board
Date Data Arrived at EDR: 08/21/2020	Telephone: 916-445-3846
Date Made Active in Reports: 08/27/2020	Last EDR Contact: 08/20/2020
Number of Days to Update: 6	Next Scheduled EDR Contact: 12/28/2020
	Data Release Frequency: No Update Planned

GOVERNMENT RECORDS SEARCHED / DATA CURRENCY TRACKING

UIC: UIC Listing

A listing of wells identified as underground injection wells, in the California Oil and Gas Wells database.

Date of Government Version: 06/06/2020	Source: Department of Conservation
Date Data Arrived at EDR: 06/09/2020	Telephone: 916-445-2408
Date Made Active in Reports: 08/20/2020	Last EDR Contact: 09/08/2020
Number of Days to Update: 72	Next Scheduled EDR Contact: 12/21/2020
	Data Release Frequency: Varies

UIC GEO: Underground Injection Control Sites (GEOTRACKER)

Underground control injection sites

Date of Government Version: 06/08/2020	Source: State Water Resource Control Board
Date Data Arrived at EDR: 06/09/2020	Telephone: 866-480-1028
Date Made Active in Reports: 08/19/2020	Last EDR Contact: 09/08/2020
Number of Days to Update: 71	Next Scheduled EDR Contact: 12/21/2020
	Data Release Frequency: Varies

WASTEWATER PITS: Oil Wastewater Pits Listing

Water officials discovered that oil producers have been dumping chemical-laden wastewater into hundreds of unlined pits that are operating without proper permits. Inspections completed by the Central Valley Regional Water Quality Control Board revealed the existence of previously unidentified waste sites. The water boards review found that more than one-third of the region's active disposal pits are operating without permission.

Date of Government Version: 11/19/2019	Source: RWQCB, Central Valley Region
Date Data Arrived at EDR: 01/07/2020	Telephone: 559-445-5577
Date Made Active in Reports: 03/09/2020	Last EDR Contact: 10/09/2020
Number of Days to Update: 62	Next Scheduled EDR Contact: 01/18/2021
	Data Release Frequency: Varies

WDS: Waste Discharge System

Sites which have been issued waste discharge requirements.

Date of Government Version: 06/19/2007	Source: State Water Resources Control Board
Date Data Arrived at EDR: 06/20/2007	Telephone: 916-341-5227
Date Made Active in Reports: 06/29/2007	Last EDR Contact: 11/13/2020
Number of Days to Update: 9	Next Scheduled EDR Contact: 03/01/2021
	Data Release Frequency: No Update Planned

WIP: Well Investigation Program Case List

Well Investigation Program case in the San Gabriel and San Fernando Valley area.

Date of Government Version: 07/03/2009	Source: Los Angeles Water Quality Control Board
Date Data Arrived at EDR: 07/21/2009	Telephone: 213-576-6726
Date Made Active in Reports: 08/03/2009	Last EDR Contact: 09/16/2020
Number of Days to Update: 13	Next Scheduled EDR Contact: 01/04/2021
	Data Release Frequency: No Update Planned

MILITARY PRIV SITES: Military Privatized Sites (GEOTRACKER)

Military privatized sites

Date of Government Version: 06/08/2020	Source: State Water Resources Control Board
Date Data Arrived at EDR: 06/09/2020	Telephone: 866-480-1028
Date Made Active in Reports: 08/19/2020	Last EDR Contact: 09/08/2020
Number of Days to Update: 71	Next Scheduled EDR Contact: 12/21/2020
	Data Release Frequency: Varies

PROJECT: Project Sites (GEOTRACKER)

Projects sites

GOVERNMENT RECORDS SEARCHED / DATA CURRENCY TRACKING

Date of Government Version: 06/08/2020
Date Data Arrived at EDR: 06/09/2020
Date Made Active in Reports: 08/19/2020
Number of Days to Update: 71

Source: State Water Resources Control Board
Telephone: 866-480-1028
Last EDR Contact: 09/08/2020
Next Scheduled EDR Contact: 12/21/2020
Data Release Frequency: Varies

WDR: Waste Discharge Requirements Listing

In general, the Waste Discharge Requirements (WDRs) Program (sometimes also referred to as the "Non Chapter 15 (Non 15) Program") regulates point discharges that are exempt pursuant to Subsection 20090 of Title 27 and not subject to the Federal Water Pollution Control Act. Exemptions from Title 27 may be granted for nine categories of discharges (e.g., sewage, wastewater, etc.) that meet, and continue to meet, the preconditions listed for each specific exemption. The scope of the WDRs Program also includes the discharge of wastes classified as inert, pursuant to section 20230 of Title 27.

Date of Government Version: 06/08/2020
Date Data Arrived at EDR: 06/09/2020
Date Made Active in Reports: 08/20/2020
Number of Days to Update: 72

Source: State Water Resources Control Board
Telephone: 916-341-5810
Last EDR Contact: 09/08/2020
Next Scheduled EDR Contact: 12/21/2020
Data Release Frequency: Quarterly

CIWQS: California Integrated Water Quality System

The California Integrated Water Quality System (CIWQS) is a computer system used by the State and Regional Water Quality Control Boards to track information about places of environmental interest, manage permits and other orders, track inspections, and manage violations and enforcement activities.

Date of Government Version: 06/01/2020
Date Data Arrived at EDR: 06/02/2020
Date Made Active in Reports: 08/14/2020
Number of Days to Update: 73

Source: State Water Resources Control Board
Telephone: 866-794-4977
Last EDR Contact: 08/31/2020
Next Scheduled EDR Contact: 12/14/2020
Data Release Frequency: Varies

CERS: CalEPA Regulated Site Portal Data

The CalEPA Regulated Site Portal database combines data about environmentally regulated sites and facilities in California into a single database. It combines data from a variety of state and federal databases, and provides an overview of regulated activities across the spectrum of environmental programs for any given location in California. These activities include hazardous materials and waste, state and federal cleanups, impacted ground and surface waters, and toxic materials

Date of Government Version: 07/20/2020
Date Data Arrived at EDR: 07/21/2020
Date Made Active in Reports: 10/07/2020
Number of Days to Update: 78

Source: California Environmental Protection Agency
Telephone: 916-323-2514
Last EDR Contact: 10/19/2020
Next Scheduled EDR Contact: 02/01/2021
Data Release Frequency: Varies

NON-CASE INFO: Non-Case Information Sites (GEOTRACKER)

Non-Case Information sites

Date of Government Version: 06/08/2020
Date Data Arrived at EDR: 06/09/2020
Date Made Active in Reports: 08/19/2020
Number of Days to Update: 71

Source: State Water Resources Control Board
Telephone: 866-480-1028
Last EDR Contact: 09/08/2020
Next Scheduled EDR Contact: 12/21/2020
Data Release Frequency: Varies

OTHER OIL GAS: Other Oil & Gas Projects Sites (GEOTRACKER)

Other Oil & Gas Projects sites

Date of Government Version: 06/08/2020
Date Data Arrived at EDR: 06/09/2020
Date Made Active in Reports: 08/19/2020
Number of Days to Update: 71

Source: State Water Resources Control Board
Telephone: 866-480-1028
Last EDR Contact: 09/08/2020
Next Scheduled EDR Contact: 12/21/2020
Data Release Frequency: Varies

GOVERNMENT RECORDS SEARCHED / DATA CURRENCY TRACKING

PROD WATER PONDS: Produced Water Ponds Sites (GEOTRACKER)

Produced water ponds sites

Date of Government Version: 06/08/2020
Date Data Arrived at EDR: 06/09/2020
Date Made Active in Reports: 08/19/2020
Number of Days to Update: 71

Source: State Water Resources Control Board
Telephone: 866-480-1028
Last EDR Contact: 09/08/2020
Next Scheduled EDR Contact: 12/21/2020
Data Release Frequency: Varies

SAMPLING POINT: Sampling Point ? Public Sites (GEOTRACKER)

Sampling point - public sites

Date of Government Version: 06/08/2020
Date Data Arrived at EDR: 06/09/2020
Date Made Active in Reports: 08/19/2020
Number of Days to Update: 71

Source: State Water Resources Control Board
Telephone: 866-480-1028
Last EDR Contact: 09/08/2020
Next Scheduled EDR Contact: 12/21/2020
Data Release Frequency: Varies

WELL STIM PROJ: Well Stimulation Project (GEOTRACKER)

Includes areas of groundwater monitoring plans, a depiction of the monitoring network, and the facilities, boundaries, and subsurface characteristics of the oilfield and the features (oil and gas wells, produced water ponds, UIC wells, water supply wells, etc?) being monitored

Date of Government Version: 06/08/2020
Date Data Arrived at EDR: 06/09/2020
Date Made Active in Reports: 08/19/2020
Number of Days to Update: 71

Source: State Water Resources Control Board
Telephone: 866-480-1028
Last EDR Contact: 09/08/2020
Next Scheduled EDR Contact: 12/21/2020
Data Release Frequency: Varies

PCS: Permit Compliance System

PCS is a computerized management information system that contains data on National Pollutant Discharge Elimination System (NPDES) permit holding facilities. PCS tracks the permit, compliance, and enforcement status of NPDES facilities.

Date of Government Version: 07/14/2011
Date Data Arrived at EDR: 08/05/2011
Date Made Active in Reports: 09/29/2011
Number of Days to Update: 55

Source: EPA, Office of Water
Telephone: 202-564-2496
Last EDR Contact: 10/02/2020
Next Scheduled EDR Contact: 01/18/2021
Data Release Frequency: Semi-Annually

PCS INACTIVE: Listing of Inactive PCS Permits

An inactive permit is a facility that has shut down or is no longer discharging.

Date of Government Version: 11/05/2014
Date Data Arrived at EDR: 01/06/2015
Date Made Active in Reports: 05/06/2015
Number of Days to Update: 120

Source: EPA
Telephone: 202-564-2496
Last EDR Contact: 10/02/2020
Next Scheduled EDR Contact: 01/18/2021
Data Release Frequency: Semi-Annually

PCS ENF: Enforcement data

No description is available for this data

Date of Government Version: 12/31/2014
Date Data Arrived at EDR: 02/05/2015
Date Made Active in Reports: 03/06/2015
Number of Days to Update: 29

Source: EPA
Telephone: 202-564-2497
Last EDR Contact: 10/02/2020
Next Scheduled EDR Contact: 01/18/2021
Data Release Frequency: Varies

MINES MRDS: Mineral Resources Data System

Mineral Resources Data System

GOVERNMENT RECORDS SEARCHED / DATA CURRENCY TRACKING

Date of Government Version: 04/06/2018
Date Data Arrived at EDR: 10/21/2019
Date Made Active in Reports: 10/24/2019
Number of Days to Update: 3

Source: USGS
Telephone: 703-648-6533
Last EDR Contact: 08/28/2020
Next Scheduled EDR Contact: 12/07/2020
Data Release Frequency: Varies

HWTS: Hazardous Waste Tracking System

DTSC maintains the Hazardous Waste Tracking System that stores ID number information since the early 1980s and manifest data since 1993. The system collects both manifest copies from the generator and destination facility.

Date of Government Version: 10/13/2020
Date Data Arrived at EDR: 10/14/2020
Date Made Active in Reports: 11/03/2020
Number of Days to Update: 20

Source: Department of Toxic Substances Control
Telephone: 916-324-2444
Last EDR Contact: 10/01/2020
Next Scheduled EDR Contact: 01/18/2021
Data Release Frequency: Varies

EDR HIGH RISK HISTORICAL RECORDS

EDR Exclusive Records

EDR MGP: EDR Proprietary Manufactured Gas Plants

The EDR Proprietary Manufactured Gas Plant Database includes records of coal gas plants (manufactured gas plants) compiled by EDR's researchers. Manufactured gas sites were used in the United States from the 1800's to 1950's to produce a gas that could be distributed and used as fuel. These plants used whale oil, rosin, coal, or a mixture of coal, oil, and water that also produced a significant amount of waste. Many of the byproducts of the gas production, such as coal tar (oily waste containing volatile and non-volatile chemicals), sludges, oils and other compounds are potentially hazardous to human health and the environment. The byproduct from this process was frequently disposed of directly at the plant site and can remain or spread slowly, serving as a continuous source of soil and groundwater contamination.

Date of Government Version: N/A
Date Data Arrived at EDR: N/A
Date Made Active in Reports: N/A
Number of Days to Update: N/A

Source: EDR, Inc.
Telephone: N/A
Last EDR Contact: N/A
Next Scheduled EDR Contact: N/A
Data Release Frequency: No Update Planned

EDR Hist Auto: EDR Exclusive Historical Auto Stations

EDR has searched selected national collections of business directories and has collected listings of potential gas station/filling station/service station sites that were available to EDR researchers. EDR's review was limited to those categories of sources that might, in EDR's opinion, include gas station/filling station/service station establishments. The categories reviewed included, but were not limited to gas, gas station, gasoline station, filling station, auto, automobile repair, auto service station, service station, etc. This database falls within a category of information EDR classifies as "High Risk Historical Records", or HRHR. EDR's HRHR effort presents unique and sometimes proprietary data about past sites and operations that typically create environmental concerns, but may not show up in current government records searches.

Date of Government Version: N/A
Date Data Arrived at EDR: N/A
Date Made Active in Reports: N/A
Number of Days to Update: N/A

Source: EDR, Inc.
Telephone: N/A
Last EDR Contact: N/A
Next Scheduled EDR Contact: N/A
Data Release Frequency: Varies

EDR Hist Cleaner: EDR Exclusive Historical Cleaners

EDR has searched selected national collections of business directories and has collected listings of potential dry cleaner sites that were available to EDR researchers. EDR's review was limited to those categories of sources that might, in EDR's opinion, include dry cleaning establishments. The categories reviewed included, but were not limited to dry cleaners, cleaners, laundry, laundromat, cleaning/laundry, wash & dry etc. This database falls within a category of information EDR classifies as "High Risk Historical Records", or HRHR. EDR's HRHR effort presents unique and sometimes proprietary data about past sites and operations that typically create environmental concerns, but may not show up in current government records searches.

GOVERNMENT RECORDS SEARCHED / DATA CURRENCY TRACKING

Date of Government Version: N/A
Date Data Arrived at EDR: N/A
Date Made Active in Reports: N/A
Number of Days to Update: N/A

Source: EDR, Inc.
Telephone: N/A
Last EDR Contact: N/A
Next Scheduled EDR Contact: N/A
Data Release Frequency: Varies

EDR RECOVERED GOVERNMENT ARCHIVES

Exclusive Recovered Govt. Archives

RGA LF: Recovered Government Archive Solid Waste Facilities List

The EDR Recovered Government Archive Landfill database provides a list of landfills derived from historical databases and includes many records that no longer appear in current government lists. Compiled from Records formerly available from the Department of Resources Recycling and Recovery in California.

Date of Government Version: N/A
Date Data Arrived at EDR: 07/01/2013
Date Made Active in Reports: 01/13/2014
Number of Days to Update: 196

Source: Department of Resources Recycling and Recovery
Telephone: N/A
Last EDR Contact: 06/01/2012
Next Scheduled EDR Contact: N/A
Data Release Frequency: Varies

RGA LUST: Recovered Government Archive Leaking Underground Storage Tank

The EDR Recovered Government Archive Leaking Underground Storage Tank database provides a list of LUST incidents derived from historical databases and includes many records that no longer appear in current government lists. Compiled from Records formerly available from the State Water Resources Control Board in California.

Date of Government Version: N/A
Date Data Arrived at EDR: 07/01/2013
Date Made Active in Reports: 12/30/2013
Number of Days to Update: 182

Source: State Water Resources Control Board
Telephone: N/A
Last EDR Contact: 06/01/2012
Next Scheduled EDR Contact: N/A
Data Release Frequency: Varies

COUNTY RECORDS

ALAMEDA COUNTY:

CS ALAMEDA: Contaminated Sites

A listing of contaminated sites overseen by the Toxic Release Program (oil and groundwater contamination from chemical releases and spills) and the Leaking Underground Storage Tank Program (soil and ground water contamination from leaking petroleum USTs).

Date of Government Version: 01/09/2019
Date Data Arrived at EDR: 01/11/2019
Date Made Active in Reports: 03/05/2019
Number of Days to Update: 53

Source: Alameda County Environmental Health Services
Telephone: 510-567-6700
Last EDR Contact: 10/01/2020
Next Scheduled EDR Contact: 01/18/2021
Data Release Frequency: Semi-Annually

UST ALAMEDA: Underground Tanks

Underground storage tank sites located in Alameda county.

Date of Government Version: 06/30/2020
Date Data Arrived at EDR: 07/01/2020
Date Made Active in Reports: 07/17/2020
Number of Days to Update: 16

Source: Alameda County Environmental Health Services
Telephone: 510-567-6700
Last EDR Contact: 10/01/2020
Next Scheduled EDR Contact: 01/18/2021
Data Release Frequency: Semi-Annually

AMADOR COUNTY:

GOVERNMENT RECORDS SEARCHED / DATA CURRENCY TRACKING

CUPA AMADOR: CUPA Facility List Cupa Facility List

Date of Government Version: 05/18/2020
Date Data Arrived at EDR: 05/19/2020
Date Made Active in Reports: 06/01/2020
Number of Days to Update: 13

Source: Amador County Environmental Health
Telephone: 209-223-6439
Last EDR Contact: 10/19/2020
Next Scheduled EDR Contact: 02/15/2021
Data Release Frequency: Varies

BUTTE COUNTY:

CUPA BUTTE: CUPA Facility Listing Cupa facility list.

Date of Government Version: 04/21/2017
Date Data Arrived at EDR: 04/25/2017
Date Made Active in Reports: 08/09/2017
Number of Days to Update: 106

Source: Public Health Department
Telephone: 530-538-7149
Last EDR Contact: 10/01/2020
Next Scheduled EDR Contact: 01/18/2021
Data Release Frequency: No Update Planned

CALVERAS COUNTY:

CUPA CALVERAS: CUPA Facility Listing Cupa Facility Listing

Date of Government Version: 06/17/2020
Date Data Arrived at EDR: 06/18/2020
Date Made Active in Reports: 09/02/2020
Number of Days to Update: 76

Source: Calveras County Environmental Health
Telephone: 209-754-6399
Last EDR Contact: 10/01/2020
Next Scheduled EDR Contact: 01/04/2021
Data Release Frequency: Quarterly

COLUSA COUNTY:

CUPA COLUSA: CUPA Facility List Cupa facility list.

Date of Government Version: 04/06/2020
Date Data Arrived at EDR: 04/23/2020
Date Made Active in Reports: 07/10/2020
Number of Days to Update: 78

Source: Health & Human Services
Telephone: 530-458-0396
Last EDR Contact: 10/28/2020
Next Scheduled EDR Contact: 02/15/2021
Data Release Frequency: Semi-Annually

CONTRA COSTA COUNTY:

SL CONTRA COSTA: Site List

List includes sites from the underground tank, hazardous waste generator and business plan/2185 programs.

Date of Government Version: 07/16/2020
Date Data Arrived at EDR: 07/22/2020
Date Made Active in Reports: 10/08/2020
Number of Days to Update: 78

Source: Contra Costa Health Services Department
Telephone: 925-646-2286
Last EDR Contact: 10/20/2020
Next Scheduled EDR Contact: 02/08/2021
Data Release Frequency: Semi-Annually

DEL NORTE COUNTY:

GOVERNMENT RECORDS SEARCHED / DATA CURRENCY TRACKING

CUPA DEL NORTE: CUPA Facility List Cupa Facility list

Date of Government Version: 06/08/2020
Date Data Arrived at EDR: 08/13/2020
Date Made Active in Reports: 10/22/2020
Number of Days to Update: 70

Source: Del Norte County Environmental Health Division
Telephone: 707-465-0426
Last EDR Contact: 10/20/2020
Next Scheduled EDR Contact: 02/08/2021
Data Release Frequency: Varies

EL DORADO COUNTY:

CUPA EL DORADO: CUPA Facility List CUPA facility list.

Date of Government Version: 08/13/2020
Date Data Arrived at EDR: 08/13/2020
Date Made Active in Reports: 10/22/2020
Number of Days to Update: 70

Source: El Dorado County Environmental Management Department
Telephone: 530-621-6623
Last EDR Contact: 10/20/2020
Next Scheduled EDR Contact: 02/08/2021
Data Release Frequency: Varies

FRESNO COUNTY:

CUPA FRESNO: CUPA Resources List

Certified Unified Program Agency. CUPA's are responsible for implementing a unified hazardous materials and hazardous waste management regulatory program. The agency provides oversight of businesses that deal with hazardous materials, operate underground storage tanks or aboveground storage tanks.

Date of Government Version: 06/30/2020
Date Data Arrived at EDR: 07/01/2020
Date Made Active in Reports: 09/17/2020
Number of Days to Update: 78

Source: Dept. of Community Health
Telephone: 559-445-3271
Last EDR Contact: 10/02/2020
Next Scheduled EDR Contact: 01/11/2021
Data Release Frequency: Semi-Annually

GLENN COUNTY:

CUPA GLENN: CUPA Facility List Cupa facility list

Date of Government Version: 01/22/2018
Date Data Arrived at EDR: 01/24/2018
Date Made Active in Reports: 03/14/2018
Number of Days to Update: 49

Source: Glenn County Air Pollution Control District
Telephone: 830-934-6500
Last EDR Contact: 10/13/2020
Next Scheduled EDR Contact: 02/01/2021
Data Release Frequency: No Update Planned

HUMBOLDT COUNTY:

CUPA HUMBOLDT: CUPA Facility List CUPA facility list.

Date of Government Version: 08/13/2020
Date Data Arrived at EDR: 08/17/2020
Date Made Active in Reports: 11/05/2020
Number of Days to Update: 80

Source: Humboldt County Environmental Health
Telephone: N/A
Last EDR Contact: 11/11/2020
Next Scheduled EDR Contact: 03/01/2021
Data Release Frequency: Semi-Annually

IMPERIAL COUNTY:

GOVERNMENT RECORDS SEARCHED / DATA CURRENCY TRACKING

CUPA IMPERIAL: CUPA Facility List Cupa facility list.

Date of Government Version: 07/14/2020
Date Data Arrived at EDR: 07/16/2020
Date Made Active in Reports: 09/29/2020
Number of Days to Update: 75

Source: San Diego Border Field Office
Telephone: 760-339-2777
Last EDR Contact: 10/13/2020
Next Scheduled EDR Contact: 02/01/2021
Data Release Frequency: Varies

INYO COUNTY:

CUPA INYO: CUPA Facility List Cupa facility list.

Date of Government Version: 04/02/2018
Date Data Arrived at EDR: 04/03/2018
Date Made Active in Reports: 06/14/2018
Number of Days to Update: 72

Source: Inyo County Environmental Health Services
Telephone: 760-878-0238
Last EDR Contact: 11/11/2020
Next Scheduled EDR Contact: 03/01/2021
Data Release Frequency: Varies

KERN COUNTY:

CUPA KERN: CUPA Facility List

A listing of sites included in the Kern County Hazardous Material Business Plan.

Date of Government Version: 07/28/2020
Date Data Arrived at EDR: 07/30/2020
Date Made Active in Reports: 10/13/2020
Number of Days to Update: 75

Source: Kern County Public Health
Telephone: 661-321-3000
Last EDR Contact: 10/28/2020
Next Scheduled EDR Contact: 02/15/2021
Data Release Frequency: Varies

UST KERN: Underground Storage Tank Sites & Tank Listing Kern County Sites and Tanks Listing.

Date of Government Version: 07/28/2020
Date Data Arrived at EDR: 07/30/2020
Date Made Active in Reports: 10/14/2020
Number of Days to Update: 76

Source: Kern County Environment Health Services Department
Telephone: 661-862-8700
Last EDR Contact: 10/28/2020
Next Scheduled EDR Contact: 02/15/2021
Data Release Frequency: Quarterly

KINGS COUNTY:

CUPA KINGS: CUPA Facility List

A listing of sites included in the county's Certified Unified Program Agency database. California's Secretary for Environmental Protection established the unified hazardous materials and hazardous waste regulatory program as required by chapter 6.11 of the California Health and Safety Code. The Unified Program consolidates the administration, permits, inspections, and enforcement activities.

Date of Government Version: 05/11/2020
Date Data Arrived at EDR: 05/12/2020
Date Made Active in Reports: 07/27/2020
Number of Days to Update: 76

Source: Kings County Department of Public Health
Telephone: 559-584-1411
Last EDR Contact: 11/11/2020
Next Scheduled EDR Contact: 03/01/2021
Data Release Frequency: Varies

LAKE COUNTY:

GOVERNMENT RECORDS SEARCHED / DATA CURRENCY TRACKING

CUPA LAKE: CUPA Facility List Cupa facility list

Date of Government Version: 08/13/2020
Date Data Arrived at EDR: 08/13/2020
Date Made Active in Reports: 10/23/2020
Number of Days to Update: 71

Source: Lake County Environmental Health
Telephone: 707-263-1164
Last EDR Contact: 10/07/2020
Next Scheduled EDR Contact: 01/25/2021
Data Release Frequency: Varies

LASSEN COUNTY:

CUPA LASSEN: CUPA Facility List Cupa facility list

Date of Government Version: 07/31/2020
Date Data Arrived at EDR: 08/21/2020
Date Made Active in Reports: 11/09/2020
Number of Days to Update: 80

Source: Lassen County Environmental Health
Telephone: 530-251-8528
Last EDR Contact: 10/13/2020
Next Scheduled EDR Contact: 02/01/2021
Data Release Frequency: Varies

LOS ANGELES COUNTY:

AOCONCERN: Key Areas of Concerns in Los Angeles County

San Gabriel Valley areas where VOC contamination is at or above the MCL as designated by region 9 EPA office. Date of Government Version: 3/30/2009 Exide Site area is a cleanup plan of lead-impacted soil surrounding the former Exide Facility as designated by the DTSC. Date of Government Version: 7/17/2017

Date of Government Version: 03/30/2009
Date Data Arrived at EDR: 03/31/2009
Date Made Active in Reports: 10/23/2009
Number of Days to Update: 206

Source: N/A
Telephone: N/A
Last EDR Contact: 09/10/2020
Next Scheduled EDR Contact: 12/28/2020
Data Release Frequency: No Update Planned

HMS LOS ANGELES: HMS: Street Number List

Industrial Waste and Underground Storage Tank Sites.

Date of Government Version: 07/06/2020
Date Data Arrived at EDR: 07/10/2020
Date Made Active in Reports: 09/28/2020
Number of Days to Update: 80

Source: Department of Public Works
Telephone: 626-458-3517
Last EDR Contact: 10/01/2020
Next Scheduled EDR Contact: 01/18/2021
Data Release Frequency: Semi-Annually

LF LOS ANGELES: List of Solid Waste Facilities Solid Waste Facilities in Los Angeles County.

Date of Government Version: 07/13/2020
Date Data Arrived at EDR: 07/13/2020
Date Made Active in Reports: 09/29/2020
Number of Days to Update: 78

Source: La County Department of Public Works
Telephone: 818-458-5185
Last EDR Contact: 10/09/2020
Next Scheduled EDR Contact: 01/25/2021
Data Release Frequency: Varies

LF LOS ANGELES CITY: City of Los Angeles Landfills

Landfills owned and maintained by the City of Los Angeles.

Date of Government Version: 12/31/2019
Date Data Arrived at EDR: 08/17/2020
Date Made Active in Reports: 11/05/2020
Number of Days to Update: 80

Source: Engineering & Construction Division
Telephone: 213-473-7869
Last EDR Contact: 10/07/2020
Next Scheduled EDR Contact: 01/25/2021
Data Release Frequency: Varies

GOVERNMENT RECORDS SEARCHED / DATA CURRENCY TRACKING

LOS ANGELES AST: Active & Inactive AST Inventory

A listing of active & inactive above ground petroleum storage tank site locations, located in the City of Los Angeles.

Date of Government Version: 06/01/2019	Source: Los Angeles Fire Department
Date Data Arrived at EDR: 06/25/2019	Telephone: 213-978-3800
Date Made Active in Reports: 08/22/2019	Last EDR Contact: 09/25/2020
Number of Days to Update: 58	Next Scheduled EDR Contact: 01/04/2021
	Data Release Frequency: Varies

LOS ANGELES CO LF METHANE: Methane Producing Landfills

This data was created on April 30, 2012 to represent known disposal sites in Los Angeles County that may produce and emanate methane gas. The shapefile contains disposal sites within Los Angeles County that once accepted degradable refuse material. Information used to create this data was extracted from a landfill survey performed by County Engineers (Major Waste System Map, 1973) as well as historical records from CalRecycle, Regional Water Quality Control Board, and Los Angeles County Department of Public Health

Date of Government Version: 04/30/2012	Source: Los Angeles County Department of Public Works
Date Data Arrived at EDR: 04/17/2019	Telephone: 626-458-6973
Date Made Active in Reports: 05/29/2019	Last EDR Contact: 10/12/2020
Number of Days to Update: 42	Next Scheduled EDR Contact: 01/25/2021
	Data Release Frequency: No Update Planned

LOS ANGELES HM: Active & Inactive Hazardous Materials Inventory

A listing of active & inactive hazardous materials facility locations, located in the City of Los Angeles.

Date of Government Version: 06/01/2019	Source: Los Angeles Fire Department
Date Data Arrived at EDR: 06/25/2019	Telephone: 213-978-3800
Date Made Active in Reports: 08/22/2019	Last EDR Contact: 09/25/2020
Number of Days to Update: 58	Next Scheduled EDR Contact: 01/04/2021
	Data Release Frequency: Varies

LOS ANGELES UST: Active & Inactive UST Inventory

A listing of active & inactive underground storage tank site locations and underground storage tank historical sites, located in the City of Los Angeles.

Date of Government Version: 06/01/2019	Source: Los Angeles Fire Department
Date Data Arrived at EDR: 06/25/2019	Telephone: 213-978-3800
Date Made Active in Reports: 08/22/2019	Last EDR Contact: 09/25/2020
Number of Days to Update: 58	Next Scheduled EDR Contact: 01/04/2021
	Data Release Frequency: Varies

SITE MIT LOS ANGELES: Site Mitigation List

Industrial sites that have had some sort of spill or complaint.

Date of Government Version: 03/25/2020	Source: Community Health Services
Date Data Arrived at EDR: 04/14/2020	Telephone: 323-890-7806
Date Made Active in Reports: 07/01/2020	Last EDR Contact: 10/09/2020
Number of Days to Update: 78	Next Scheduled EDR Contact: 01/25/2021
	Data Release Frequency: Annually

UST EL SEGUNDO: City of El Segundo Underground Storage Tank

Underground storage tank sites located in El Segundo city.

Date of Government Version: 01/21/2017	Source: City of El Segundo Fire Department
Date Data Arrived at EDR: 04/19/2017	Telephone: 310-524-2236
Date Made Active in Reports: 05/10/2017	Last EDR Contact: 10/07/2020
Number of Days to Update: 21	Next Scheduled EDR Contact: 01/25/2021
	Data Release Frequency: No Update Planned

GOVERNMENT RECORDS SEARCHED / DATA CURRENCY TRACKING

UST LONG BEACH: City of Long Beach Underground Storage Tank
Underground storage tank sites located in the city of Long Beach.

Date of Government Version: 04/22/2019	Source: City of Long Beach Fire Department
Date Data Arrived at EDR: 04/23/2019	Telephone: 562-570-2563
Date Made Active in Reports: 06/27/2019	Last EDR Contact: 10/13/2020
Number of Days to Update: 65	Next Scheduled EDR Contact: 02/01/2021
	Data Release Frequency: Varies

UST TORRANCE: City of Torrance Underground Storage Tank
Underground storage tank sites located in the city of Torrance.

Date of Government Version: 06/27/2019	Source: City of Torrance Fire Department
Date Data Arrived at EDR: 07/30/2019	Telephone: 310-618-2973
Date Made Active in Reports: 10/02/2019	Last EDR Contact: 10/05/2020
Number of Days to Update: 64	Next Scheduled EDR Contact: 02/01/2021
	Data Release Frequency: Semi-Annually

MADERA COUNTY:

CUPA MADERA: CUPA Facility List

A listing of sites included in the county's Certified Unified Program Agency database. California's Secretary for Environmental Protection established the unified hazardous materials and hazardous waste regulatory program as required by chapter 6.11 of the California Health and Safety Code. The Unified Program consolidates the administration, permits, inspections, and enforcement activities.

Date of Government Version: 08/10/2020	Source: Madera County Environmental Health
Date Data Arrived at EDR: 08/12/2020	Telephone: 559-675-7823
Date Made Active in Reports: 10/23/2020	Last EDR Contact: 11/11/2020
Number of Days to Update: 72	Next Scheduled EDR Contact: 03/01/2021
	Data Release Frequency: Varies

MARIN COUNTY:

UST MARIN: Underground Storage Tank Sites
Currently permitted USTs in Marin County.

Date of Government Version: 09/26/2018	Source: Public Works Department Waste Management
Date Data Arrived at EDR: 10/04/2018	Telephone: 415-473-6647
Date Made Active in Reports: 11/02/2018	Last EDR Contact: 09/23/2020
Number of Days to Update: 29	Next Scheduled EDR Contact: 01/11/2021
	Data Release Frequency: Semi-Annually

MERCED COUNTY:

CUPA MERCED: CUPA Facility List
CUPA facility list.

Date of Government Version: 07/28/2020	Source: Merced County Environmental Health
Date Data Arrived at EDR: 07/30/2020	Telephone: 209-381-1094
Date Made Active in Reports: 07/31/2020	Last EDR Contact: 11/11/2020
Number of Days to Update: 1	Next Scheduled EDR Contact: 03/01/2021
	Data Release Frequency: Varies

MONO COUNTY:

GOVERNMENT RECORDS SEARCHED / DATA CURRENCY TRACKING

CUPA MONO: CUPA Facility List CUPA Facility List

Date of Government Version: 08/20/2020
Date Data Arrived at EDR: 08/24/2020
Date Made Active in Reports: 11/09/2020
Number of Days to Update: 77

Source: Mono County Health Department
Telephone: 760-932-5580
Last EDR Contact: 11/15/2020
Next Scheduled EDR Contact: 03/08/3021
Data Release Frequency: Varies

MONTEREY COUNTY:

CUPA MONTEREY: CUPA Facility Listing CUPA Program listing from the Environmental Health Division.

Date of Government Version: 07/13/2020
Date Data Arrived at EDR: 07/15/2020
Date Made Active in Reports: 07/31/2020
Number of Days to Update: 16

Source: Monterey County Health Department
Telephone: 831-796-1297
Last EDR Contact: 09/23/2020
Next Scheduled EDR Contact: 01/11/2021
Data Release Frequency: Varies

NAPA COUNTY:

LUST NAPA: Sites With Reported Contamination A listing of leaking underground storage tank sites located in Napa county.

Date of Government Version: 01/09/2017
Date Data Arrived at EDR: 01/11/2017
Date Made Active in Reports: 03/02/2017
Number of Days to Update: 50

Source: Napa County Department of Environmental Management
Telephone: 707-253-4269
Last EDR Contact: 11/16/2020
Next Scheduled EDR Contact: 03/08/2021
Data Release Frequency: No Update Planned

UST NAPA: Closed and Operating Underground Storage Tank Sites Underground storage tank sites located in Napa county.

Date of Government Version: 09/05/2019
Date Data Arrived at EDR: 09/09/2019
Date Made Active in Reports: 10/31/2019
Number of Days to Update: 52

Source: Napa County Department of Environmental Management
Telephone: 707-253-4269
Last EDR Contact: 11/16/2020
Next Scheduled EDR Contact: 03/08/2021
Data Release Frequency: No Update Planned

NEVADA COUNTY:

CUPA NEVADA: CUPA Facility List CUPA facility list.

Date of Government Version: 07/29/2020
Date Data Arrived at EDR: 07/30/2020
Date Made Active in Reports: 10/13/2020
Number of Days to Update: 75

Source: Community Development Agency
Telephone: 530-265-1467
Last EDR Contact: 10/20/2020
Next Scheduled EDR Contact: 02/08/2021
Data Release Frequency: Varies

ORANGE COUNTY:

IND_SITE ORANGE: List of Industrial Site Cleanups Petroleum and non-petroleum spills.

GOVERNMENT RECORDS SEARCHED / DATA CURRENCY TRACKING

Date of Government Version: 06/10/2020
Date Data Arrived at EDR: 08/03/2020
Date Made Active in Reports: 10/19/2020
Number of Days to Update: 77

Source: Health Care Agency
Telephone: 714-834-3446
Last EDR Contact: 11/02/2020
Next Scheduled EDR Contact: 02/15/2021
Data Release Frequency: Annually

LUST ORANGE: List of Underground Storage Tank Cleanups
Orange County Underground Storage Tank Cleanups (LUST).

Date of Government Version: 07/02/2020
Date Data Arrived at EDR: 08/05/2020
Date Made Active in Reports: 10/23/2020
Number of Days to Update: 79

Source: Health Care Agency
Telephone: 714-834-3446
Last EDR Contact: 11/02/2020
Next Scheduled EDR Contact: 02/15/2021
Data Release Frequency: Quarterly

UST ORANGE: List of Underground Storage Tank Facilities
Orange County Underground Storage Tank Facilities (UST).

Date of Government Version: 07/01/2020
Date Data Arrived at EDR: 08/03/2020
Date Made Active in Reports: 10/19/2020
Number of Days to Update: 77

Source: Health Care Agency
Telephone: 714-834-3446
Last EDR Contact: 11/03/2020
Next Scheduled EDR Contact: 02/15/2021
Data Release Frequency: Quarterly

PLACER COUNTY:

MS PLACER: Master List of Facilities

List includes aboveground tanks, underground tanks and cleanup sites.

Date of Government Version: 06/08/2020
Date Data Arrived at EDR: 06/10/2020
Date Made Active in Reports: 08/24/2020
Number of Days to Update: 75

Source: Placer County Health and Human Services
Telephone: 530-745-2363
Last EDR Contact: 08/25/2020
Next Scheduled EDR Contact: 12/14/2020
Data Release Frequency: Semi-Annually

PLUMAS COUNTY:

CUPA PLUMAS: CUPA Facility List

Plumas County CUPA Program facilities.

Date of Government Version: 03/31/2019
Date Data Arrived at EDR: 04/23/2019
Date Made Active in Reports: 06/26/2019
Number of Days to Update: 64

Source: Plumas County Environmental Health
Telephone: 530-283-6355
Last EDR Contact: 10/13/2020
Next Scheduled EDR Contact: 02/01/2021
Data Release Frequency: Varies

RIVERSIDE COUNTY:

LUST RIVERSIDE: Listing of Underground Tank Cleanup Sites
Riverside County Underground Storage Tank Cleanup Sites (LUST).

Date of Government Version: 10/06/2020
Date Data Arrived at EDR: 10/07/2020
Date Made Active in Reports: 11/03/2020
Number of Days to Update: 27

Source: Department of Environmental Health
Telephone: 951-358-5055
Last EDR Contact: 09/15/2020
Next Scheduled EDR Contact: 12/28/2020
Data Release Frequency: Quarterly

GOVERNMENT RECORDS SEARCHED / DATA CURRENCY TRACKING

UST RIVERSIDE: Underground Storage Tank Tank List

Underground storage tank sites located in Riverside county.

Date of Government Version: 10/06/2020
Date Data Arrived at EDR: 10/07/2020
Date Made Active in Reports: 11/03/2020
Number of Days to Update: 27

Source: Department of Environmental Health
Telephone: 951-358-5055
Last EDR Contact: 09/10/2020
Next Scheduled EDR Contact: 12/28/2020
Data Release Frequency: Quarterly

SACRAMENTO COUNTY:

CS SACRAMENTO: Toxic Site Clean-Up List

List of sites where unauthorized releases of potentially hazardous materials have occurred.

Date of Government Version: 02/18/2020
Date Data Arrived at EDR: 03/31/2020
Date Made Active in Reports: 06/15/2020
Number of Days to Update: 76

Source: Sacramento County Environmental Management
Telephone: 916-875-8406
Last EDR Contact: 10/02/2020
Next Scheduled EDR Contact: 01/11/2021
Data Release Frequency: Quarterly

ML SACRAMENTO: Master Hazardous Materials Facility List

Any business that has hazardous materials on site - hazardous material storage sites, underground storage tanks, waste generators.

Date of Government Version: 02/24/2020
Date Data Arrived at EDR: 03/31/2020
Date Made Active in Reports: 06/17/2020
Number of Days to Update: 78

Source: Sacramento County Environmental Management
Telephone: 916-875-8406
Last EDR Contact: 10/02/2020
Next Scheduled EDR Contact: 01/11/2021
Data Release Frequency: Quarterly

SAN BENITO COUNTY:

CUPA SAN BENITO: CUPA Facility List

Cupa facility list

Date of Government Version: 08/04/2020
Date Data Arrived at EDR: 08/05/2020
Date Made Active in Reports: 10/22/2020
Number of Days to Update: 78

Source: San Benito County Environmental Health
Telephone: N/A
Last EDR Contact: 10/28/2020
Next Scheduled EDR Contact: 02/15/2021
Data Release Frequency: Varies

SAN BERNARDINO COUNTY:

PERMITS SAN BERNARDINO: Hazardous Material Permits

This listing includes underground storage tanks, medical waste handlers/generators, hazardous materials handlers, hazardous waste generators, and waste oil generators/handlers.

Date of Government Version: 08/04/2020
Date Data Arrived at EDR: 08/05/2020
Date Made Active in Reports: 10/26/2020
Number of Days to Update: 82

Source: San Bernardino County Fire Department Hazardous Materials Division
Telephone: 909-387-3041
Last EDR Contact: 10/28/2020
Next Scheduled EDR Contact: 02/15/2021
Data Release Frequency: Quarterly

SAN DIEGO COUNTY:

GOVERNMENT RECORDS SEARCHED / DATA CURRENCY TRACKING

HMMD SAN DIEGO: Hazardous Materials Management Division Database

The database includes: HE58 - This report contains the business name, site address, business phone number, establishment 'H' permit number, type of permit, and the business status. HE17 - In addition to providing the same information provided in the HE58 listing, HE17 provides inspection dates, violations received by the establishment, hazardous waste generated, the quantity, method of storage, treatment/disposal of waste and the hauler, and information on underground storage tanks. Unauthorized Release List - Includes a summary of environmental contamination cases in San Diego County (underground tank cases, non-tank cases, groundwater contamination, and soil contamination are included.)

Date of Government Version: 06/01/2020
Date Data Arrived at EDR: 06/02/2020
Date Made Active in Reports: 08/14/2020
Number of Days to Update: 73

Source: Hazardous Materials Management Division
Telephone: 619-338-2268
Last EDR Contact: 08/31/2020
Next Scheduled EDR Contact: 12/14/2020
Data Release Frequency: Quarterly

LF SAN DIEGO: Solid Waste Facilities

San Diego County Solid Waste Facilities.

Date of Government Version: 04/18/2018
Date Data Arrived at EDR: 04/24/2018
Date Made Active in Reports: 06/19/2018
Number of Days to Update: 56

Source: Department of Health Services
Telephone: 619-338-2209
Last EDR Contact: 11/16/2020
Next Scheduled EDR Contact: 02/01/2021
Data Release Frequency: Varies

SAN DIEGO CO LOP: Local Oversight Program Listing

A listing of all LOP release sites that are or were under the County of San Diego's jurisdiction. Included are closed or transferred cases, open cases, and cases that did not have a case type indicated. The cases without a case type are mostly complaints; however, some of them could be LOP cases.

Date of Government Version: 07/14/2020
Date Data Arrived at EDR: 07/16/2020
Date Made Active in Reports: 09/29/2020
Number of Days to Update: 75

Source: Department of Environmental Health
Telephone: 858-505-6874
Last EDR Contact: 10/13/2020
Next Scheduled EDR Contact: 02/01/2021
Data Release Frequency: Varies

SAN DIEGO CO SAM: Environmental Case Listing

The listing contains all underground tank release cases and projects pertaining to properties contaminated with hazardous substances that are actively under review by the Site Assessment and Mitigation Program.

Date of Government Version: 03/23/2010
Date Data Arrived at EDR: 06/15/2010
Date Made Active in Reports: 07/09/2010
Number of Days to Update: 24

Source: San Diego County Department of Environmental Health
Telephone: 619-338-2371
Last EDR Contact: 08/25/2020
Next Scheduled EDR Contact: 12/14/2020
Data Release Frequency: No Update Planned

SAN FRANCISCO COUNTY:

CUPA SAN FRANCISCO CO: CUPA Facility Listing

Cupa facilities

Date of Government Version: 08/03/2020
Date Data Arrived at EDR: 08/05/2020
Date Made Active in Reports: 10/22/2020
Number of Days to Update: 78

Source: San Francisco County Department of Environmental Health
Telephone: 415-252-3896
Last EDR Contact: 10/28/2020
Next Scheduled EDR Contact: 02/15/2021
Data Release Frequency: Varies

LUST SAN FRANCISCO: Local Oversight Facilities

A listing of leaking underground storage tank sites located in San Francisco county.

GOVERNMENT RECORDS SEARCHED / DATA CURRENCY TRACKING

Date of Government Version: 09/19/2008
Date Data Arrived at EDR: 09/19/2008
Date Made Active in Reports: 09/29/2008
Number of Days to Update: 10

Source: Department Of Public Health San Francisco County
Telephone: 415-252-3920
Last EDR Contact: 10/28/2020
Next Scheduled EDR Contact: 02/15/2021
Data Release Frequency: No Update Planned

UST SAN FRANCISCO: Underground Storage Tank Information

Underground storage tank sites located in San Francisco county.

Date of Government Version: 08/03/2020
Date Data Arrived at EDR: 08/05/2020
Date Made Active in Reports: 10/26/2020
Number of Days to Update: 82

Source: Department of Public Health
Telephone: 415-252-3920
Last EDR Contact: 10/28/2020
Next Scheduled EDR Contact: 02/15/2021
Data Release Frequency: Quarterly

SAN JOAQUIN COUNTY:

UST SAN JOAQUIN: San Joaquin Co. UST

A listing of underground storage tank locations in San Joaquin county.

Date of Government Version: 06/22/2018
Date Data Arrived at EDR: 06/26/2018
Date Made Active in Reports: 07/11/2018
Number of Days to Update: 15

Source: Environmental Health Department
Telephone: N/A
Last EDR Contact: 09/10/2020
Next Scheduled EDR Contact: 12/28/2020
Data Release Frequency: Semi-Annually

SAN LUIS OBISPO COUNTY:

CUPA SAN LUIS OBISPO: CUPA Facility List

Cupa Facility List.

Date of Government Version: 07/27/2020
Date Data Arrived at EDR: 08/12/2020
Date Made Active in Reports: 10/26/2020
Number of Days to Update: 75

Source: San Luis Obispo County Public Health Department
Telephone: 805-781-5596
Last EDR Contact: 11/11/2020
Next Scheduled EDR Contact: 03/01/2021
Data Release Frequency: Varies

SAN MATEO COUNTY:

BI SAN MATEO: Business Inventory

List includes Hazardous Materials Business Plan, hazardous waste generators, and underground storage tanks.

Date of Government Version: 02/20/2020
Date Data Arrived at EDR: 02/20/2020
Date Made Active in Reports: 04/24/2020
Number of Days to Update: 64

Source: San Mateo County Environmental Health Services Division
Telephone: 650-363-1921
Last EDR Contact: 09/11/2020
Next Scheduled EDR Contact: 12/21/2020
Data Release Frequency: Annually

LUST SAN MATEO: Fuel Leak List

A listing of leaking underground storage tank sites located in San Mateo county.

Date of Government Version: 03/29/2019
Date Data Arrived at EDR: 03/29/2019
Date Made Active in Reports: 05/29/2019
Number of Days to Update: 61

Source: San Mateo County Environmental Health Services Division
Telephone: 650-363-1921
Last EDR Contact: 09/01/2020
Next Scheduled EDR Contact: 12/21/2020
Data Release Frequency: Semi-Annually

SANTA BARBARA COUNTY:

GOVERNMENT RECORDS SEARCHED / DATA CURRENCY TRACKING

CUPA SANTA BARBARA: CUPA Facility Listing

CUPA Program Listing from the Environmental Health Services division.

Date of Government Version: 09/08/2011
Date Data Arrived at EDR: 09/09/2011
Date Made Active in Reports: 10/07/2011
Number of Days to Update: 28

Source: Santa Barbara County Public Health Department
Telephone: 805-686-8167
Last EDR Contact: 11/11/2020
Next Scheduled EDR Contact: 03/01/2021
Data Release Frequency: No Update Planned

SANTA CLARA COUNTY:

CUPA SANTA CLARA: Cupa Facility List

Cupa facility list

Date of Government Version: 08/20/2020
Date Data Arrived at EDR: 08/20/2020
Date Made Active in Reports: 11/09/2020
Number of Days to Update: 81

Source: Department of Environmental Health
Telephone: 408-918-1973
Last EDR Contact: 11/11/2020
Next Scheduled EDR Contact: 03/01/2021
Data Release Frequency: Varies

HIST LUST SANTA CLARA: HIST LUST - Fuel Leak Site Activity Report

A listing of open and closed leaking underground storage tanks. This listing is no longer updated by the county. Leaking underground storage tanks are now handled by the Department of Environmental Health.

Date of Government Version: 03/29/2005
Date Data Arrived at EDR: 03/30/2005
Date Made Active in Reports: 04/21/2005
Number of Days to Update: 22

Source: Santa Clara Valley Water District
Telephone: 408-265-2600
Last EDR Contact: 03/23/2009
Next Scheduled EDR Contact: 06/22/2009
Data Release Frequency: No Update Planned

LUST SANTA CLARA: LOP Listing

A listing of leaking underground storage tanks located in Santa Clara county.

Date of Government Version: 03/03/2014
Date Data Arrived at EDR: 03/05/2014
Date Made Active in Reports: 03/18/2014
Number of Days to Update: 13

Source: Department of Environmental Health
Telephone: 408-918-3417
Last EDR Contact: 11/16/2020
Next Scheduled EDR Contact: 03/08/2021
Data Release Frequency: No Update Planned

SAN JOSE HAZMAT: Hazardous Material Facilities

Hazardous material facilities, including underground storage tank sites.

Date of Government Version: 07/30/2020
Date Data Arrived at EDR: 07/31/2020
Date Made Active in Reports: 10/16/2020
Number of Days to Update: 77

Source: City of San Jose Fire Department
Telephone: 408-535-7694
Last EDR Contact: 10/28/2020
Next Scheduled EDR Contact: 02/15/2021
Data Release Frequency: Annually

SANTA CRUZ COUNTY:

CUPA SANTA CRUZ: CUPA Facility List

CUPA facility listing.

Date of Government Version: 01/21/2017
Date Data Arrived at EDR: 02/22/2017
Date Made Active in Reports: 05/23/2017
Number of Days to Update: 90

Source: Santa Cruz County Environmental Health
Telephone: 831-464-2761
Last EDR Contact: 11/11/2020
Next Scheduled EDR Contact: 03/01/2021
Data Release Frequency: Varies

SHASTA COUNTY:

GOVERNMENT RECORDS SEARCHED / DATA CURRENCY TRACKING

CUPA SHASTA: CUPA Facility List Cupa Facility List.

Date of Government Version: 06/15/2017
Date Data Arrived at EDR: 06/19/2017
Date Made Active in Reports: 08/09/2017
Number of Days to Update: 51

Source: Shasta County Department of Resource Management
Telephone: 530-225-5789
Last EDR Contact: 11/11/2020
Next Scheduled EDR Contact: 03/01/2021
Data Release Frequency: Varies

SOLANO COUNTY:

LUST SOLANO: Leaking Underground Storage Tanks

A listing of leaking underground storage tank sites located in Solano county.

Date of Government Version: 06/04/2019
Date Data Arrived at EDR: 06/06/2019
Date Made Active in Reports: 08/13/2019
Number of Days to Update: 68

Source: Solano County Department of Environmental Management
Telephone: 707-784-6770
Last EDR Contact: 08/25/2020
Next Scheduled EDR Contact: 12/14/2020
Data Release Frequency: Quarterly

UST SOLANO: Underground Storage Tanks

Underground storage tank sites located in Solano county.

Date of Government Version: 08/25/2020
Date Data Arrived at EDR: 08/26/2020
Date Made Active in Reports: 09/16/2020
Number of Days to Update: 21

Source: Solano County Department of Environmental Management
Telephone: 707-784-6770
Last EDR Contact: 08/25/2020
Next Scheduled EDR Contact: 12/14/2020
Data Release Frequency: Quarterly

SONOMA COUNTY:

CUPA SONOMA: Cupa Facility List Cupa Facility list

Date of Government Version: 07/07/2020
Date Data Arrived at EDR: 07/08/2020
Date Made Active in Reports: 09/25/2020
Number of Days to Update: 79

Source: County of Sonoma Fire & Emergency Services Department
Telephone: 707-565-1174
Last EDR Contact: 09/16/2020
Next Scheduled EDR Contact: 01/04/2021
Data Release Frequency: Varies

LUST SONOMA: Leaking Underground Storage Tank Sites

A listing of leaking underground storage tank sites located in Sonoma county.

Date of Government Version: 07/01/2020
Date Data Arrived at EDR: 07/02/2020
Date Made Active in Reports: 09/17/2020
Number of Days to Update: 77

Source: Department of Health Services
Telephone: 707-565-6565
Last EDR Contact: 09/16/2020
Next Scheduled EDR Contact: 01/04/2021
Data Release Frequency: Quarterly

STANISLAUS COUNTY:

CUPA STANISLAUS: CUPA Facility List Cupa facility list

Date of Government Version: 02/04/2020
Date Data Arrived at EDR: 02/05/2020
Date Made Active in Reports: 04/15/2020
Number of Days to Update: 70

Source: Stanislaus County Department of Environmental Protection
Telephone: 209-525-6751
Last EDR Contact: 10/02/2020
Next Scheduled EDR Contact: 01/25/2021
Data Release Frequency: Varies

SUTTER COUNTY:

GOVERNMENT RECORDS SEARCHED / DATA CURRENCY TRACKING

UST SUTTER: Underground Storage Tanks

Underground storage tank sites located in Sutter county.

Date of Government Version: 08/25/2020
Date Data Arrived at EDR: 08/26/2020
Date Made Active in Reports: 11/17/2020
Number of Days to Update: 83

Source: Sutter County Environmental Health Services
Telephone: 530-822-7500
Last EDR Contact: 08/25/2020
Next Scheduled EDR Contact: 12/14/2020
Data Release Frequency: Semi-Annually

TEHAMA COUNTY:

CUPA TEHAMA: CUPA Facility List

Cupa facilities

Date of Government Version: 08/11/2020
Date Data Arrived at EDR: 08/12/2020
Date Made Active in Reports: 10/26/2020
Number of Days to Update: 75

Source: Tehama County Department of Environmental Health
Telephone: 530-527-8020
Last EDR Contact: 11/11/2020
Next Scheduled EDR Contact: 02/15/2021
Data Release Frequency: Varies

TRINITY COUNTY:

CUPA TRINITY: CUPA Facility List

Cupa facility list

Date of Government Version: 07/14/2020
Date Data Arrived at EDR: 07/16/2020
Date Made Active in Reports: 09/29/2020
Number of Days to Update: 75

Source: Department of Toxic Substances Control
Telephone: 760-352-0381
Last EDR Contact: 10/13/2020
Next Scheduled EDR Contact: 02/01/2021
Data Release Frequency: Varies

TULARE COUNTY:

CUPA TULARE: CUPA Facility List

Cupa program facilities

Date of Government Version: 08/06/2020
Date Data Arrived at EDR: 08/06/2020
Date Made Active in Reports: 10/26/2020
Number of Days to Update: 81

Source: Tulare County Environmental Health Services Division
Telephone: 559-624-7400
Last EDR Contact: 10/28/2020
Next Scheduled EDR Contact: 02/15/2021
Data Release Frequency: Varies

TUOLUMNE COUNTY:

CUPA TUOLUMNE: CUPA Facility List

Cupa facility list

Date of Government Version: 04/23/2018
Date Data Arrived at EDR: 04/25/2018
Date Made Active in Reports: 06/25/2018
Number of Days to Update: 61

Source: Division of Environmental Health
Telephone: 209-533-5633
Last EDR Contact: 10/13/2020
Next Scheduled EDR Contact: 02/01/2021
Data Release Frequency: Varies

VENTURA COUNTY:

GOVERNMENT RECORDS SEARCHED / DATA CURRENCY TRACKING

BWT VENTURA: Business Plan, Hazardous Waste Producers, and Operating Underground Tanks

The BWT list indicates by site address whether the Environmental Health Division has Business Plan (B), Waste Producer (W), and/or Underground Tank (T) information.

Date of Government Version: 07/10/2020	Source: Ventura County Environmental Health Division
Date Data Arrived at EDR: 07/22/2020	Telephone: 805-654-2813
Date Made Active in Reports: 10/08/2020	Last EDR Contact: 10/19/2020
Number of Days to Update: 78	Next Scheduled EDR Contact: 02/01/2021
	Data Release Frequency: Quarterly

LF VENTURA: Inventory of Illegal Abandoned and Inactive Sites

Ventura County Inventory of Closed, Illegal Abandoned, and Inactive Sites.

Date of Government Version: 12/01/2011	Source: Environmental Health Division
Date Data Arrived at EDR: 12/01/2011	Telephone: 805-654-2813
Date Made Active in Reports: 01/19/2012	Last EDR Contact: 09/23/2020
Number of Days to Update: 49	Next Scheduled EDR Contact: 01/11/2021
	Data Release Frequency: No Update Planned

LUST VENTURA: Listing of Underground Tank Cleanup Sites

Ventura County Underground Storage Tank Cleanup Sites (LUST).

Date of Government Version: 05/29/2008	Source: Environmental Health Division
Date Data Arrived at EDR: 06/24/2008	Telephone: 805-654-2813
Date Made Active in Reports: 07/31/2008	Last EDR Contact: 11/05/2020
Number of Days to Update: 37	Next Scheduled EDR Contact: 02/22/2021
	Data Release Frequency: No Update Planned

MED WASTE VENTURA: Medical Waste Program List

To protect public health and safety and the environment from potential exposure to disease causing agents, the Environmental Health Division Medical Waste Program regulates the generation, handling, storage, treatment and disposal of medical waste throughout the County.

Date of Government Version: 07/10/2020	Source: Ventura County Resource Management Agency
Date Data Arrived at EDR: 07/22/2020	Telephone: 805-654-2813
Date Made Active in Reports: 10/07/2020	Last EDR Contact: 10/19/2020
Number of Days to Update: 77	Next Scheduled EDR Contact: 02/01/2021
	Data Release Frequency: Quarterly

UST VENTURA: Underground Tank Closed Sites List

Ventura County Operating Underground Storage Tank Sites (UST)/Underground Tank Closed Sites List.

Date of Government Version: 05/26/2020	Source: Environmental Health Division
Date Data Arrived at EDR: 06/09/2020	Telephone: 805-654-2813
Date Made Active in Reports: 08/20/2020	Last EDR Contact: 09/08/2020
Number of Days to Update: 72	Next Scheduled EDR Contact: 12/21/2020
	Data Release Frequency: Quarterly

YOLO COUNTY:

UST YOLO: Underground Storage Tank Comprehensive Facility Report

Underground storage tank sites located in Yolo county.

Date of Government Version: 06/23/2020	Source: Yolo County Department of Health
Date Data Arrived at EDR: 06/29/2020	Telephone: 530-666-8646
Date Made Active in Reports: 09/15/2020	Last EDR Contact: 10/07/2020
Number of Days to Update: 78	Next Scheduled EDR Contact: 01/11/2021
	Data Release Frequency: Annually

YUBA COUNTY:

GOVERNMENT RECORDS SEARCHED / DATA CURRENCY TRACKING

CUPA YUBA: CUPA Facility List

CUPA facility listing for Yuba County.

Date of Government Version: 08/06/2020
Date Data Arrived at EDR: 08/07/2020
Date Made Active in Reports: 10/26/2020
Number of Days to Update: 80

Source: Yuba County Environmental Health Department
Telephone: 530-749-7523
Last EDR Contact: 11/03/2020
Next Scheduled EDR Contact: 02/08/2021
Data Release Frequency: Varies

OTHER DATABASE(S)

Depending on the geographic area covered by this report, the data provided in these specialty databases may or may not be complete. For example, the existence of wetlands information data in a specific report does not mean that all wetlands in the area covered by the report are included. Moreover, the absence of any reported wetlands information does not necessarily mean that wetlands do not exist in the area covered by the report.

CT MANIFEST: Hazardous Waste Manifest Data

Facility and manifest data. Manifest is a document that lists and tracks hazardous waste from the generator through transporters to a tsd facility.

Date of Government Version: 08/10/2020
Date Data Arrived at EDR: 10/20/2020
Date Made Active in Reports: 11/02/2020
Number of Days to Update: 13

Source: Department of Energy & Environmental Protection
Telephone: 860-424-3375
Last EDR Contact: 11/09/2020
Next Scheduled EDR Contact: 02/22/2021
Data Release Frequency: No Update Planned

NJ MANIFEST: Manifest Information

Hazardous waste manifest information.

Date of Government Version: 12/31/2018
Date Data Arrived at EDR: 04/10/2019
Date Made Active in Reports: 05/16/2019
Number of Days to Update: 36

Source: Department of Environmental Protection
Telephone: N/A
Last EDR Contact: 10/09/2020
Next Scheduled EDR Contact: 01/18/2021
Data Release Frequency: Annually

NY MANIFEST: Facility and Manifest Data

Manifest is a document that lists and tracks hazardous waste from the generator through transporters to a TSD facility.

Date of Government Version: 01/01/2019
Date Data Arrived at EDR: 04/29/2020
Date Made Active in Reports: 07/10/2020
Number of Days to Update: 72

Source: Department of Environmental Conservation
Telephone: 518-402-8651
Last EDR Contact: 10/30/2020
Next Scheduled EDR Contact: 02/08/2021
Data Release Frequency: Quarterly

PA MANIFEST: Manifest Information

Hazardous waste manifest information.

Date of Government Version: 06/30/2018
Date Data Arrived at EDR: 07/19/2019
Date Made Active in Reports: 09/10/2019
Number of Days to Update: 53

Source: Department of Environmental Protection
Telephone: 717-783-8990
Last EDR Contact: 10/07/2020
Next Scheduled EDR Contact: 01/25/2021
Data Release Frequency: Annually

RI MANIFEST: Manifest information

Hazardous waste manifest information

Date of Government Version: 12/31/2018
Date Data Arrived at EDR: 10/02/2019
Date Made Active in Reports: 12/10/2019
Number of Days to Update: 69

Source: Department of Environmental Management
Telephone: 401-222-2797
Last EDR Contact: 11/11/2020
Next Scheduled EDR Contact: 03/01/2021
Data Release Frequency: Annually

GOVERNMENT RECORDS SEARCHED / DATA CURRENCY TRACKING

WI MANIFEST: Manifest Information

Hazardous waste manifest information.

Date of Government Version: 05/31/2018
Date Data Arrived at EDR: 06/19/2019
Date Made Active in Reports: 09/03/2019
Number of Days to Update: 76

Source: Department of Natural Resources
Telephone: N/A
Last EDR Contact: 09/02/2020
Next Scheduled EDR Contact: 12/21/2020
Data Release Frequency: Annually

Oil/Gas Pipelines

Source: Endeavor Business Media

Petroleum Bundle (Crude Oil, Refined Products, Petrochemicals, Gas Liquids (LPG/NGL), and Specialty Gases (Miscellaneous)) N = Natural Gas Bundle (Natural Gas, Gas Liquids (LPG/NGL), and Specialty Gases (Miscellaneous)). This map includes information copyrighted by Endeavor Business Media. This information is provided on a best effort basis and Endeavor Business Media does not guarantee its accuracy nor warrant its fitness for any particular purpose. Such information has been reprinted with the permission of Endeavor Business Media.

Electric Power Transmission Line Data

Source: Endeavor Business Media

This map includes information copyrighted by Endeavor Business Media. This information is provided on a best effort basis and Endeavor Business Media does not guarantee its accuracy nor warrant its fitness for any particular purpose. Such information has been reprinted with the permission of Endeavor Business Media.

Sensitive Receptors: There are individuals deemed sensitive receptors due to their fragile immune systems and special sensitivity to environmental discharges. These sensitive receptors typically include the elderly, the sick, and children. While the location of all sensitive receptors cannot be determined, EDR indicates those buildings and facilities - schools, daycares, hospitals, medical centers, and nursing homes - where individuals who are sensitive receptors are likely to be located.

AHA Hospitals:

Source: American Hospital Association, Inc.

Telephone: 312-280-5991

The database includes a listing of hospitals based on the American Hospital Association's annual survey of hospitals.

Medical Centers: Provider of Services Listing

Source: Centers for Medicare & Medicaid Services

Telephone: 410-786-3000

A listing of hospitals with Medicare provider number, produced by Centers of Medicare & Medicaid Services, a federal agency within the U.S. Department of Health and Human Services.

Nursing Homes

Source: National Institutes of Health

Telephone: 301-594-6248

Information on Medicare and Medicaid certified nursing homes in the United States.

Public Schools

Source: National Center for Education Statistics

Telephone: 202-502-7300

The National Center for Education Statistics' primary database on elementary and secondary public education in the United States. It is a comprehensive, annual, national statistical database of all public elementary and secondary schools and school districts, which contains data that are comparable across all states.

Private Schools

Source: National Center for Education Statistics

Telephone: 202-502-7300

The National Center for Education Statistics' primary database on private school locations in the United States.

Daycare Centers: Licensed Facilities

Source: Department of Social Services

Telephone: 916-657-4041

Flood Zone Data: This data was obtained from the Federal Emergency Management Agency (FEMA). It depicts 100-year and 500-year flood zones as defined by FEMA. It includes the National Flood Hazard Layer (NFHL) which incorporates Flood Insurance Rate Map (FIRM) data and Q3 data from FEMA in areas not covered by NFHL.

Source: FEMA

Telephone: 877-336-2627

Date of Government Version: 2003, 2015

GOVERNMENT RECORDS SEARCHED / DATA CURRENCY TRACKING

NWI: National Wetlands Inventory. This data, available in select counties across the country, was obtained by EDR in 2002, 2005 and 2010 from the U.S. Fish and Wildlife Service.

State Wetlands Data: Wetland Inventory
Source: Department of Fish and Wildlife
Telephone: 916-445-0411

Current USGS 7.5 Minute Topographic Map
Source: U.S. Geological Survey

STREET AND ADDRESS INFORMATION

© 2015 TomTom North America, Inc. All rights reserved. This material is proprietary and the subject of copyright protection and other intellectual property rights owned by or licensed to Tele Atlas North America, Inc. The use of this material is subject to the terms of a license agreement. You will be held liable for any unauthorized copying or disclosure of this material.

GEOCHECK[®] - PHYSICAL SETTING SOURCE ADDENDUM

TARGET PROPERTY ADDRESS

SEATON AVENUE AND PERRY STREET
SEATON AVENUE AND PERRY STREET
PERRIS, CA 92570

TARGET PROPERTY COORDINATES

Latitude (North): 33.849609 - 33° 50' 58.59"
Longitude (West): 117.263683 - 117° 15' 49.26"
Universal Transverse Mercator: Zone 11
UTM X (Meters): 475606.0
UTM Y (Meters): 3745318.5
Elevation: 1552 ft. above sea level

USGS TOPOGRAPHIC MAP

Target Property Map: 5641324 STEELE PEAK, CA
Version Date: 2012

Southeast Map: 5641330 PERRIS, CA
Version Date: 2012

EDR's GeoCheck Physical Setting Source Addendum is provided to assist the environmental professional in forming an opinion about the impact of potential contaminant migration.

Assessment of the impact of contaminant migration generally has two principle investigative components:

1. Groundwater flow direction, and
2. Groundwater flow velocity.

Groundwater flow direction may be impacted by surface topography, hydrology, hydrogeology, characteristics of the soil, and nearby wells. Groundwater flow velocity is generally impacted by the nature of the geologic strata.

GEOCHECK® - PHYSICAL SETTING SOURCE SUMMARY

GROUNDWATER FLOW DIRECTION INFORMATION

Groundwater flow direction for a particular site is best determined by a qualified environmental professional using site-specific well data. If such data is not reasonably ascertainable, it may be necessary to rely on other sources of information, such as surface topographic information, hydrologic information, hydrogeologic data collected on nearby properties, and regional groundwater flow information (from deep aquifers).

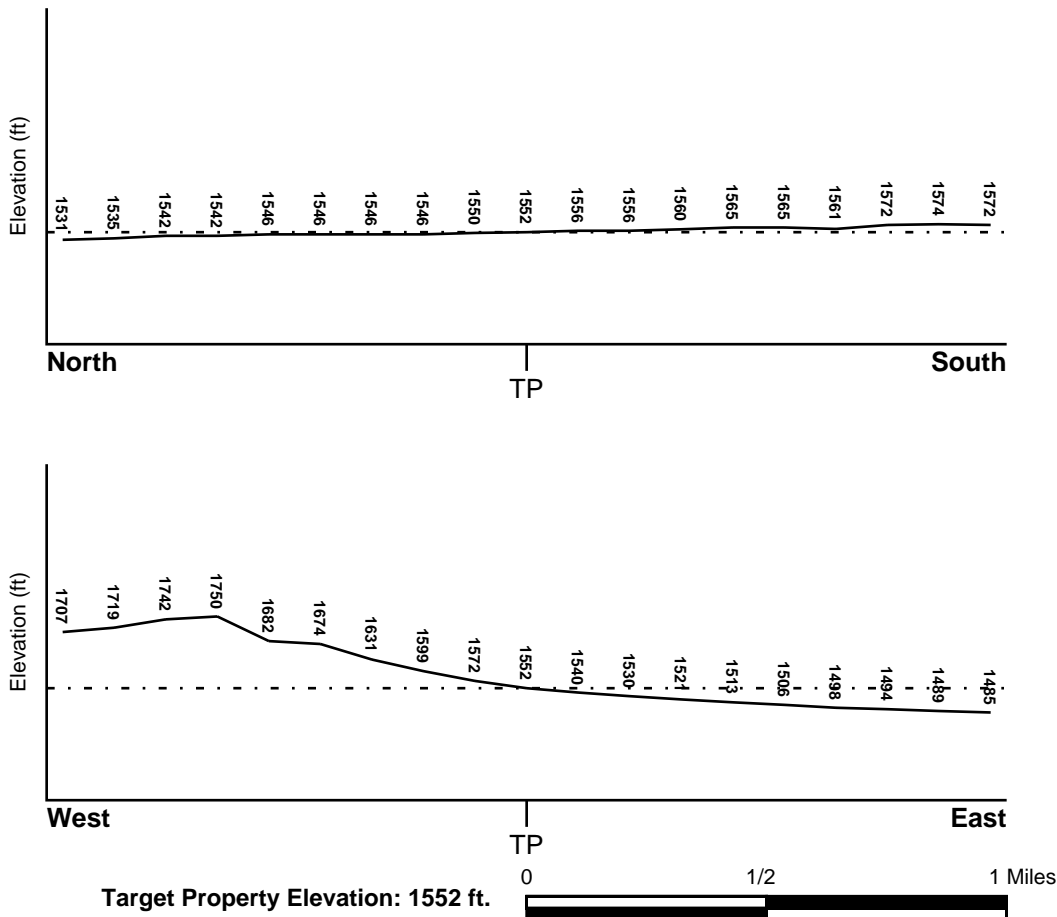
TOPOGRAPHIC INFORMATION

Surface topography may be indicative of the direction of surficial groundwater flow. This information can be used to assist the environmental professional in forming an opinion about the impact of nearby contaminated properties or, should contamination exist on the target property, what downgradient sites might be impacted.

TARGET PROPERTY TOPOGRAPHY

General Topographic Gradient: General East

SURROUNDING TOPOGRAPHY: ELEVATION PROFILES



Source: Topography has been determined from the USGS 7.5' Digital Elevation Model and should be evaluated on a relative (not an absolute) basis. Relative elevation information between sites of close proximity should be field verified.

GEOCHECK® - PHYSICAL SETTING SOURCE SUMMARY

HYDROLOGIC INFORMATION

Surface water can act as a hydrologic barrier to groundwater flow. Such hydrologic information can be used to assist the environmental professional in forming an opinion about the impact of nearby contaminated properties or, should contamination exist on the target property, what downgradient sites might be impacted.

Refer to the Physical Setting Source Map following this summary for hydrologic information (major waterways and bodies of water).

FEMA FLOOD ZONE

<u>Flood Plain Panel at Target Property</u>	<u>FEMA Source Type</u>
06065C1410G	FEMA FIRM Flood data
<u>Additional Panels in search area:</u>	<u>FEMA Source Type</u>
06065C1430H	FEMA FIRM Flood data

NATIONAL WETLAND INVENTORY

<u>NWI Quad at Target Property</u>	<u>NWI Electronic Data Coverage</u>
NOT AVAILABLE	YES - refer to the Overview Map and Detail Map

HYDROGEOLOGIC INFORMATION

Hydrogeologic information obtained by installation of wells on a specific site can often be an indicator of groundwater flow direction in the immediate area. Such hydrogeologic information can be used to assist the environmental professional in forming an opinion about the impact of nearby contaminated properties or, should contamination exist on the target property, what downgradient sites might be impacted.

Site-Specific Hydrogeological Data*:

Search Radius:	1.25 miles
Status:	Not found

AQUIFLOW®

Search Radius: 1.000 Mile.

EDR has developed the AQUIFLOW Information System to provide data on the general direction of groundwater flow at specific points. EDR has reviewed reports submitted by environmental professionals to regulatory authorities at select sites and has extracted the date of the report, groundwater flow direction as determined hydrogeologically, and the depth to water table.

<u>MAP ID</u>	<u>LOCATION FROM TP</u>	<u>GENERAL DIRECTION GROUNDWATER FLOW</u>
Not Reported		

GEOCHECK® - PHYSICAL SETTING SOURCE SUMMARY

GROUNDWATER FLOW VELOCITY INFORMATION

Groundwater flow velocity information for a particular site is best determined by a qualified environmental professional using site specific geologic and soil strata data. If such data are not reasonably ascertainable, it may be necessary to rely on other sources of information, including geologic age identification, rock stratigraphic unit and soil characteristics data collected on nearby properties and regional soil information. In general, contaminant plumes move more quickly through sandy-gravelly types of soils than silty-clayey types of soils.

GEOLOGIC INFORMATION IN GENERAL AREA OF TARGET PROPERTY

Geologic information can be used by the environmental professional in forming an opinion about the relative speed at which contaminant migration may be occurring.

ROCK STRATIGRAPHIC UNIT

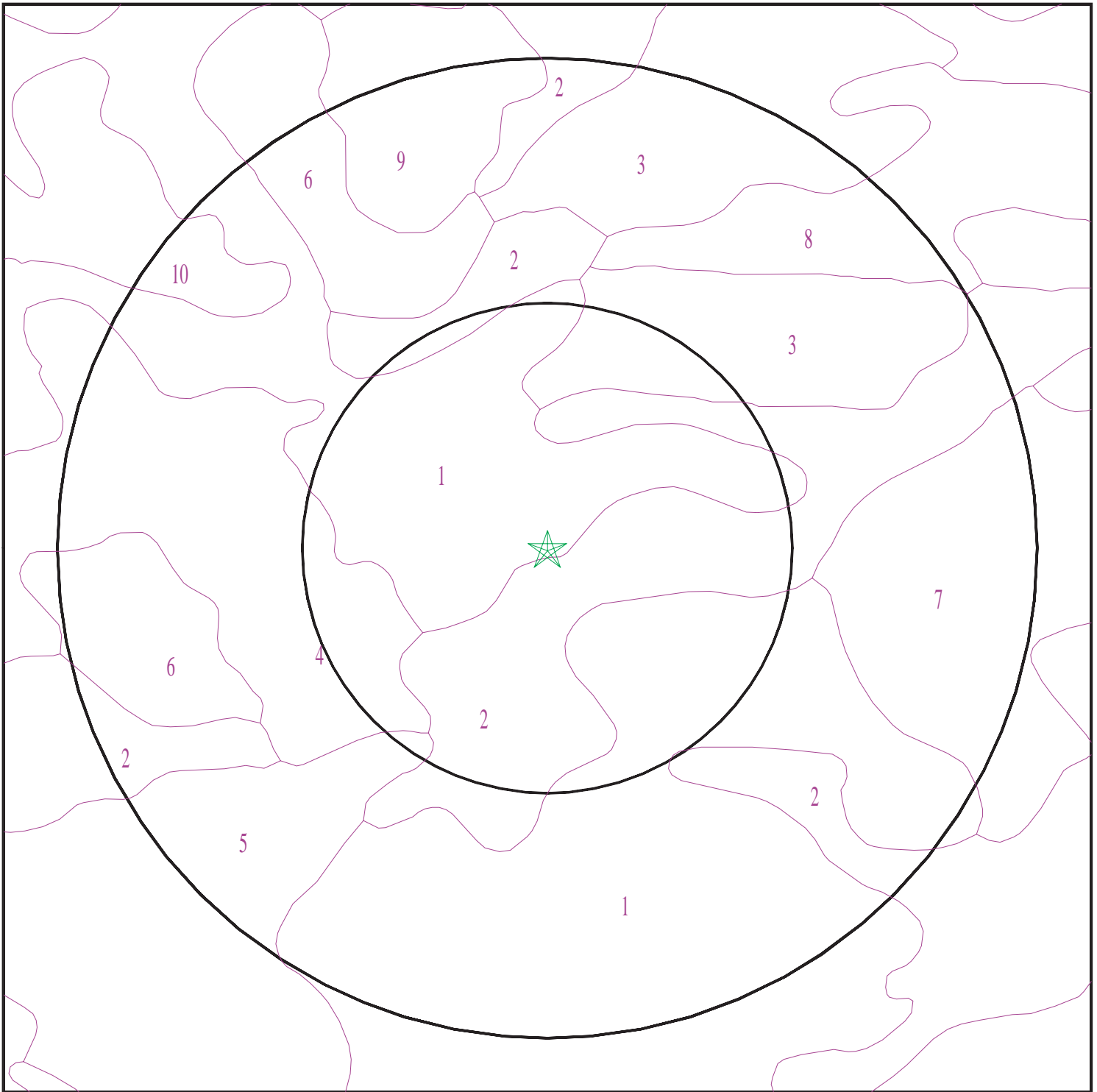
Era: Mesozoic
System: Cretaceous
Series: Cretaceous granitic rocks
Code: Kg *(decoded above as Era, System & Series)*

GEOLOGIC AGE IDENTIFICATION

Category: Plutonic and Intrusive Rocks

Geologic Age and Rock Stratigraphic Unit Source: P.G. Schruben, R.E. Arndt and W.J. Bawiec, Geology of the Conterminous U.S. at 1:2,500,000 Scale - a digital representation of the 1974 P.B. King and H.M. Beikman Map, USGS Digital Data Series DDS - 11 (1994).

SSURGO SOIL MAP - 6276190.2s



- ★ Target Property
- ∩ SSURGO Soil
- ∩ Water



SITE NAME: Seaton Avenue and Perry Street
ADDRESS: Seaton Avenue and Perry Street
Perris CA 92570
LAT/LONG: 33.849609 / 117.263683

CLIENT: Stantec
CONTACT: Alicia Jansen
INQUIRY #: 6276190.2s
DATE: November 20, 2020 5:39 pm

GEOCHECK® - PHYSICAL SETTING SOURCE SUMMARY

DOMINANT SOIL COMPOSITION IN GENERAL AREA OF TARGET PROPERTY

The U.S. Department of Agriculture's (USDA) Soil Conservation Service (SCS) leads the National Cooperative Soil Survey (NCSS) and is responsible for collecting, storing, maintaining and distributing soil survey information for privately owned lands in the United States. A soil map in a soil survey is a representation of soil patterns in a landscape. The following information is based on Soil Conservation Service SSURGO data.

Soil Map ID: 1

Soil Component Name: FALLBROOK

Soil Surface Texture: fine sandy loam

Hydrologic Group: Class C - Slow infiltration rates. Soils with layers impeding downward movement of water, or soils with moderately fine or fine textures.

Soil Drainage Class: Well drained

Hydric Status: Not hydric

Corrosion Potential - Uncoated Steel: Low

Depth to Bedrock Min: > 0 inches

Depth to Watertable Min: > 0 inches

Soil Layer Information							
Layer	Boundary		Soil Texture Class	Classification		Saturated hydraulic conductivity micro m/sec	Soil Reaction (pH)
	Upper	Lower		AASHTO Group	Unified Soil		
1	0 inches	14 inches	fine sandy loam	Silt-Clay Materials (more than 35 pct. passing No. 200), Silty Soils.	Not reported	Max: 0.42 Min: 0	Max: Min:
2	14 inches	24 inches	sandy clay loam	Silt-Clay Materials (more than 35 pct. passing No. 200), Silty Soils.	Not reported	Max: 0.42 Min: 0	Max: Min:
3	24 inches	27 inches	weathered bedrock	Silt-Clay Materials (more than 35 pct. passing No. 200), Silty Soils.	Not reported	Max: 0.42 Min: 0	Max: Min:

GEOCHECK® - PHYSICAL SETTING SOURCE SUMMARY

Soil Map ID: 2

Soil Component Name: HANFORD

Soil Surface Texture: coarse sandy loam

Hydrologic Group: Class B - Moderate infiltration rates. Deep and moderately deep, moderately well and well drained soils with moderately coarse textures.

Soil Drainage Class: Well drained

Hydric Status: Not hydric

Corrosion Potential - Uncoated Steel: Low

Depth to Bedrock Min: > 0 inches

Depth to Watertable Min: > 0 inches

Soil Layer Information							
Layer	Boundary		Soil Texture Class	Classification		Saturated hydraulic conductivity micro m/sec	Soil Reaction (pH)
	Upper	Lower		AASHTO Group	Unified Soil		
1	0 inches	7 inches	coarse sandy loam	Silt-Clay Materials (more than 35 pct. passing No. 200), Silty Soils.	COARSE-GRAINED SOILS, Sands, Sands with fines, Silty Sand.	Max: 141 Min: 42	Max: 7.8 Min: 5.6
2	7 inches	40 inches	fine sandy loam	Silt-Clay Materials (more than 35 pct. passing No. 200), Silty Soils.	COARSE-GRAINED SOILS, Sands, Sands with fines, Silty Sand.	Max: 141 Min: 42	Max: 7.8 Min: 5.6
3	40 inches	59 inches	stratified loamy sand to coarse sandy loam	Silt-Clay Materials (more than 35 pct. passing No. 200), Silty Soils.	COARSE-GRAINED SOILS, Sands, Sands with fines, Silty Sand.	Max: 141 Min: 42	Max: 7.8 Min: 5.6

Soil Map ID: 3

Soil Component Name: MONSERATE

Soil Surface Texture: sandy loam

Hydrologic Group: Class C - Slow infiltration rates. Soils with layers impeding downward movement of water, or soils with moderately fine or fine textures.

Soil Drainage Class: Well drained

GEOCHECK® - PHYSICAL SETTING SOURCE SUMMARY

Hydric Status: Not hydric

Corrosion Potential - Uncoated Steel: Low

Depth to Bedrock Min: > 0 inches

Depth to Watertable Min: > 0 inches

Soil Layer Information							
Layer	Boundary		Soil Texture Class	Classification		Saturated hydraulic conductivity micro m/sec	Soil Reaction (pH)
	Upper	Lower		AASHTO Group	Unified Soil		
1	0 inches	9 inches	sandy loam	Silt-Clay Materials (more than 35 pct. passing No. 200), Silty Soils.	COARSE-GRAINED SOILS, Sands, Sands with fines, Silty Sand.	Max: 14 Min: 4	Max: 8.4 Min: 6.6
2	9 inches	27 inches	sandy clay loam	Silt-Clay Materials (more than 35 pct. passing No. 200), Silty Soils.	COARSE-GRAINED SOILS, Sands, Sands with fines, Silty Sand.	Max: 14 Min: 4	Max: 8.4 Min: 6.6
3	27 inches	44 inches	indurated	Silt-Clay Materials (more than 35 pct. passing No. 200), Silty Soils.	COARSE-GRAINED SOILS, Sands, Sands with fines, Silty Sand.	Max: 14 Min: 4	Max: 8.4 Min: 6.6
4	44 inches	57 inches	cemented	Silt-Clay Materials (more than 35 pct. passing No. 200), Silty Soils.	COARSE-GRAINED SOILS, Sands, Sands with fines, Silty Sand.	Max: 14 Min: 4	Max: 8.4 Min: 6.6
5	57 inches	70 inches	loamy coarse sand	Silt-Clay Materials (more than 35 pct. passing No. 200), Silty Soils.	COARSE-GRAINED SOILS, Sands, Sands with fines, Silty Sand.	Max: 14 Min: 4	Max: 8.4 Min: 6.6

Soil Map ID: 4

Soil Component Name: CIENEBA

Soil Surface Texture: sandy loam

Hydrologic Group: Class C - Slow infiltration rates. Soils with layers impeding downward movement of water, or soils with moderately fine or fine textures.

Soil Drainage Class: Somewhat excessively drained

GEOCHECK® - PHYSICAL SETTING SOURCE SUMMARY

Hydric Status: Not hydric

Corrosion Potential - Uncoated Steel: Low

Depth to Bedrock Min: > 0 inches

Depth to Watertable Min: > 0 inches

Soil Layer Information							
Layer	Boundary		Soil Texture Class	Classification		Saturated hydraulic conductivity micro m/sec	Soil Reaction (pH)
	Upper	Lower		AASHTO Group	Unified Soil		
1	0 inches	14 inches	sandy loam	Granular materials (35 pct. or less passing No. 200), Silty, or Clayey Gravel and Sand.	Not reported	Max: 0.42 Min: 0	Max: Min:
2	14 inches	22 inches	weathered bedrock	Granular materials (35 pct. or less passing No. 200), Silty, or Clayey Gravel and Sand.	Not reported	Max: 0.42 Min: 0	Max: Min:

Soil Map ID: 5

Soil Component Name: VISTA

Soil Surface Texture: coarse sandy loam

Hydrologic Group: Class C - Slow infiltration rates. Soils with layers impeding downward movement of water, or soils with moderately fine or fine textures.

Soil Drainage Class: Well drained

Hydric Status: Not hydric

Corrosion Potential - Uncoated Steel: Low

Depth to Bedrock Min: > 0 inches

Depth to Watertable Min: > 0 inches

GEOCHECK® - PHYSICAL SETTING SOURCE SUMMARY

Soil Layer Information							
Layer	Boundary		Soil Texture Class	Classification		Saturated hydraulic conductivity micro m/sec	Soil Reaction (pH)
	Upper	Lower		AASHTO Group	Unified Soil		
1	0 inches	14 inches	coarse sandy loam	Granular materials (35 pct. or less passing No. 200), Stone Fragments, Gravel and Sand.	Not reported	Max: 0.42 Min: 0	Max: Min:
2	14 inches	24 inches	coarse sandy loam	Granular materials (35 pct. or less passing No. 200), Stone Fragments, Gravel and Sand.	Not reported	Max: 0.42 Min: 0	Max: Min:
3	24 inches	27 inches	weathered bedrock	Granular materials (35 pct. or less passing No. 200), Stone Fragments, Gravel and Sand.	Not reported	Max: 0.42 Min: 0	Max: Min:

Soil Map ID: 6

Soil Component Name: FALLBROOK

Soil Surface Texture: sandy loam

Hydrologic Group: Class D - Very slow infiltration rates. Soils are clayey, have a high water table, or are shallow to an impervious layer.

Soil Drainage Class: Well drained

Hydric Status: Not hydric

Corrosion Potential - Uncoated Steel: Low

Depth to Bedrock Min: > 0 inches

Depth to Watertable Min: > 0 inches

GEOCHECK® - PHYSICAL SETTING SOURCE SUMMARY

Soil Layer Information							
Layer	Boundary		Soil Texture Class	Classification		Saturated hydraulic conductivity micro m/sec	Soil Reaction (pH)
	Upper	Lower		AASHTO Group	Unified Soil		
1	0 inches	7 inches	sandy loam	Silt-Clay Materials (more than 35 pct. passing No. 200), Silty Soils.	Not reported	Max: 0.42 Min: 0	Max: Min:
2	7 inches	18 inches	sandy clay loam	Silt-Clay Materials (more than 35 pct. passing No. 200), Silty Soils.	Not reported	Max: 0.42 Min: 0	Max: Min:
3	18 inches	22 inches	weathered bedrock	Silt-Clay Materials (more than 35 pct. passing No. 200), Silty Soils.	Not reported	Max: 0.42 Min: 0	Max: Min:

Soil Map ID: 7

Soil Component Name: ARLINGTON

Soil Surface Texture: fine sandy loam

Hydrologic Group: Class B - Moderate infiltration rates. Deep and moderately deep, moderately well and well drained soils with moderately coarse textures.

Soil Drainage Class: Well drained

Hydric Status: Not hydric

Corrosion Potential - Uncoated Steel: Low

Depth to Bedrock Min: > 0 inches

Depth to Watertable Min: > 0 inches

GEOCHECK® - PHYSICAL SETTING SOURCE SUMMARY

Soil Layer Information							
Layer	Boundary		Soil Texture Class	Classification		Saturated hydraulic conductivity micro m/sec	Soil Reaction (pH)
	Upper	Lower		AASHTO Group	Unified Soil		
1	0 inches	11 inches	fine sandy loam	Silt-Clay Materials (more than 35 pct. passing No. 200), Silty Soils.	COARSE-GRAINED SOILS, Sands, Sands with fines, Silty Sand.	Max: 141 Min: 42	Max: 7.3 Min: 6.6
2	11 inches	50 inches	sandy loam	Silt-Clay Materials (more than 35 pct. passing No. 200), Silty Soils.	COARSE-GRAINED SOILS, Sands, Sands with fines, Silty Sand.	Max: 141 Min: 42	Max: 7.3 Min: 6.6
3	50 inches	59 inches	cemented	Silt-Clay Materials (more than 35 pct. passing No. 200), Silty Soils.	COARSE-GRAINED SOILS, Sands, Sands with fines, Silty Sand.	Max: 141 Min: 42	Max: 7.3 Min: 6.6
4	59 inches	70 inches	coarse sandy loam	Silt-Clay Materials (more than 35 pct. passing No. 200), Silty Soils.	COARSE-GRAINED SOILS, Sands, Sands with fines, Silty Sand.	Max: 141 Min: 42	Max: 7.3 Min: 6.6

Soil Map ID: 8

Soil Component Name: GREENFIELD

Soil Surface Texture: sandy loam

Hydrologic Group: Class B - Moderate infiltration rates. Deep and moderately deep, moderately well and well drained soils with moderately coarse textures.

Soil Drainage Class: Well drained

Hydric Status: Not hydric

Corrosion Potential - Uncoated Steel: Low

Depth to Bedrock Min: > 0 inches

Depth to Watertable Min: > 0 inches

GEOCHECK® - PHYSICAL SETTING SOURCE SUMMARY

Soil Layer Information							
Layer	Boundary		Soil Texture Class	Classification		Saturated hydraulic conductivity micro m/sec	Soil Reaction (pH)
	Upper	Lower		AASHTO Group	Unified Soil		
1	0 inches	25 inches	sandy loam	Granular materials (35 pct. or less passing No. 200), Silty, or Clayey Gravel and Sand.	COARSE-GRAINED SOILS, Sands, Sands with fines, Silty Sand.	Max: 42 Min: 14	Max: 8.4 Min: 6.6
2	25 inches	42 inches	fine sandy loam	Granular materials (35 pct. or less passing No. 200), Silty, or Clayey Gravel and Sand.	COARSE-GRAINED SOILS, Sands, Sands with fines, Silty Sand.	Max: 42 Min: 14	Max: 8.4 Min: 6.6
3	42 inches	59 inches	loam	Granular materials (35 pct. or less passing No. 200), Silty, or Clayey Gravel and Sand.	COARSE-GRAINED SOILS, Sands, Sands with fines, Silty Sand.	Max: 42 Min: 14	Max: 8.4 Min: 6.6
4	59 inches	72 inches	stratified loamy sand to sandy loam	Granular materials (35 pct. or less passing No. 200), Silty, or Clayey Gravel and Sand.	COARSE-GRAINED SOILS, Sands, Sands with fines, Silty Sand.	Max: 42 Min: 14	Max: 8.4 Min: 6.6

Soil Map ID: 9

Soil Component Name: FALLBROOK

Soil Surface Texture: sandy loam

Hydrologic Group: Class D - Very slow infiltration rates. Soils are clayey, have a high water table, or are shallow to an impervious layer.

Soil Drainage Class: Well drained

Hydric Status: Not hydric

Corrosion Potential - Uncoated Steel: Low

Depth to Bedrock Min: > 0 inches

Depth to Watertable Min: > 0 inches

GEOCHECK® - PHYSICAL SETTING SOURCE SUMMARY

Soil Layer Information							
Layer	Boundary		Soil Texture Class	Classification		Saturated hydraulic conductivity micro m/sec	Soil Reaction (pH)
	Upper	Lower		AASHTO Group	Unified Soil		
1	0 inches	7 inches	sandy loam	Silt-Clay Materials (more than 35 pct. passing No. 200), Silty Soils.	Not reported	Max: 0.42 Min: 0	Max: Min:
2	7 inches	18 inches	sandy clay loam	Silt-Clay Materials (more than 35 pct. passing No. 200), Silty Soils.	Not reported	Max: 0.42 Min: 0	Max: Min:
3	18 inches	22 inches	weathered bedrock	Silt-Clay Materials (more than 35 pct. passing No. 200), Silty Soils.	Not reported	Max: 0.42 Min: 0	Max: Min:

Soil Map ID: 10

Soil Component Name: FALLBROOK

Soil Surface Texture: sandy loam

Hydrologic Group: Class D - Very slow infiltration rates. Soils are clayey, have a high water table, or are shallow to an impervious layer.

Soil Drainage Class: Well drained

Hydric Status: Not hydric

Corrosion Potential - Uncoated Steel: Low

Depth to Bedrock Min: > 0 inches

Depth to Watertable Min: > 0 inches

GEOCHECK® - PHYSICAL SETTING SOURCE SUMMARY

Soil Layer Information							
Layer	Boundary		Soil Texture Class	Classification		Saturated hydraulic conductivity micro m/sec	Soil Reaction (pH)
	Upper	Lower		AASHTO Group	Unified Soil		
1	0 inches	7 inches	sandy loam	Silt-Clay Materials (more than 35 pct. passing No. 200), Silty Soils.	Not reported	Max: 0.42 Min: 0	Max: Min:
2	7 inches	18 inches	sandy clay loam	Silt-Clay Materials (more than 35 pct. passing No. 200), Silty Soils.	Not reported	Max: 0.42 Min: 0	Max: Min:
3	18 inches	22 inches	weathered bedrock	Silt-Clay Materials (more than 35 pct. passing No. 200), Silty Soils.	Not reported	Max: 0.42 Min: 0	Max: Min:

LOCAL / REGIONAL WATER AGENCY RECORDS

EDR Local/Regional Water Agency records provide water well information to assist the environmental professional in assessing sources that may impact ground water flow direction, and in forming an opinion about the impact of contaminant migration on nearby drinking water wells.

WELL SEARCH DISTANCE INFORMATION

<u>DATABASE</u>	<u>SEARCH DISTANCE (miles)</u>
Federal USGS	1.000
Federal FRDS PWS	Nearest PWS within 1 mile
State Database	1.000

FEDERAL USGS WELL INFORMATION

<u>MAP ID</u>	<u>WELL ID</u>	<u>LOCATION FROM TP</u>
A3	USGS40000138614	1/2 - 1 Mile ENE

FEDERAL FRDS PUBLIC WATER SUPPLY SYSTEM INFORMATION

<u>MAP ID</u>	<u>WELL ID</u>	<u>LOCATION FROM TP</u>

GEOCHECK® - PHYSICAL SETTING SOURCE SUMMARY

FEDERAL FRDS PUBLIC WATER SUPPLY SYSTEM INFORMATION

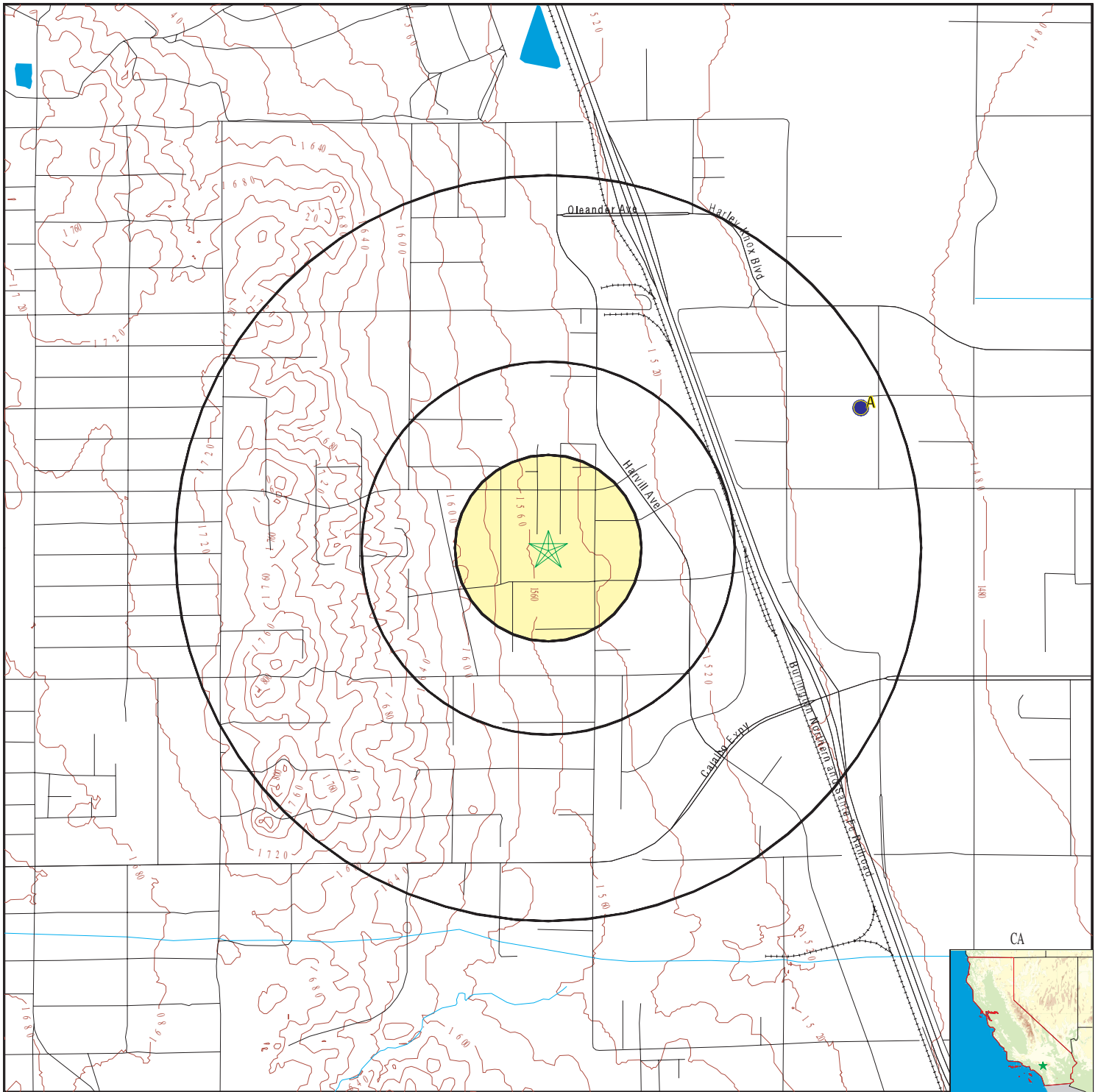
<u>MAP ID</u>	<u>WELL ID</u>	<u>LOCATION FROM TP</u>
No PWS System Found		

Note: PWS System location is not always the same as well location.

STATE DATABASE WELL INFORMATION

<u>MAP ID</u>	<u>WELL ID</u>	<u>LOCATION FROM TP</u>
A1	CADWR0000037413	1/2 - 1 Mile ENE
A2	CAUSGSN00002987	1/2 - 1 Mile ENE
A4	CADWR8000005896	1/2 - 1 Mile ENE

PHYSICAL SETTING SOURCE MAP - 6276190.2s



- County Boundary
- Major Roads
- Contour Lines
- Earthquake Fault Lines
- Earthquake epicenter, Richter 5 or greater
- Water Wells
- Public Water Supply Wells
- Cluster of Multiple Icons

- Groundwater Flow Direction
- Indeterminate Groundwater Flow at Location
- Groundwater Flow Varies at Location
- Closest Hydrogeological Data
- Oil, gas or related wells

SITE NAME: Seaton Avenue and Perry Street
 ADDRESS: Seaton Avenue and Perry Street
 Perris CA 92570
 LAT/LONG: 33.849609 / 117.263683

CLIENT: Stantec
 CONTACT: Alicia Jansen
 INQUIRY #: 6276190.2s
 DATE: November 20, 2020 5:39 pm

GEOCHECK® - PHYSICAL SETTING SOURCE MAP FINDINGS

Map ID
Direction
Distance
Elevation

Database EDR ID Number

A1
ENE
1/2 - 1 Mile
Lower

CA WELLS CADWR0000037413

Well ID:	04S04W01G001S	Well Type:	UNK
Source:	Department of Water Resources		
Other Name:	04S04W01G001S	GAMA PFAS Testing:	Not Reported
Groundwater Quality Data:	https://gamagroundwater.waterboards.ca.gov/gama/gamamap/public/GamaDataDisplay.asp?dataset=DWR&samp_date=&global_id=&assigned_name=04S04W01G001S&store_num=		
GeoTracker Data:	Not Reported		

A2
ENE
1/2 - 1 Mile
Lower

CA WELLS CAUSGSN00002987

Well ID:	USGS-335119117145401	Well Type:	UNK
Source:	United States Geological Survey		
Other Name:	USGS-335119117145401	GAMA PFAS Testing:	Not Reported
Groundwater Quality Data:	https://gamagroundwater.waterboards.ca.gov/gama/gamamap/public/GamaDataDisplay.asp?dataset=USGSNEW&samp_date=&global_id=&assigned_name=USGS-335119117145401&store_num=		
GeoTracker Data:	Not Reported		

A3
ENE
1/2 - 1 Mile
Lower

FED USGS USGS40000138614

Organization ID:	USGS-CA		
Organization Name:	USGS California Water Science Center		
Monitor Location:	004S004W01G001S	Type:	Well
Description:	Not Reported	HUC:	18070202
Drainage Area:	Not Reported	Drainage Area Units:	Not Reported
Contrib Drainage Area:	Not Reported	Contrib Drainage Area Unts:	Not Reported
Aquifer:	California Coastal Basin aquifers		
Formation Type:	Not Reported	Aquifer Type:	Not Reported
Construction Date:	Not Reported	Well Depth:	Not Reported
Well Depth Units:	Not Reported	Well Hole Depth:	Not Reported
Well Hole Depth Units:	Not Reported		

A4
ENE
1/2 - 1 Mile
Lower

CA WELLS CADWR8000005896

State Well #:	Not Reported	Station ID:	48247
Well Name:	EMWD12474	Well Use:	Irrigation
Well Type:	Single Well	Well Depth:	0
Basin Name:	San Jacinto	Well Completion Rpt #:	Not Reported

GEOCHECK® - PHYSICAL SETTING SOURCE MAP FINDINGS RADON

AREA RADON INFORMATION

State Database: CA Radon

Radon Test Results

Zipcode	Num Tests	> 4 pCi/L
92570	2	0

Federal EPA Radon Zone for RIVERSIDE County: 2

- Note: Zone 1 indoor average level > 4 pCi/L.
 : Zone 2 indoor average level >= 2 pCi/L and <= 4 pCi/L.
 : Zone 3 indoor average level < 2 pCi/L.

Federal Area Radon Information for RIVERSIDE COUNTY, CA

Number of sites tested: 12

Area	Average Activity	% <4 pCi/L	% 4-20 pCi/L	% >20 pCi/L
Living Area - 1st Floor	0.117 pCi/L	100%	0%	0%
Living Area - 2nd Floor	0.450 pCi/L	100%	0%	0%
Basement	1.700 pCi/L	100%	0%	0%

PHYSICAL SETTING SOURCE RECORDS SEARCHED

TOPOGRAPHIC INFORMATION

USGS 7.5' Digital Elevation Model (DEM)

Source: United States Geologic Survey

EDR acquired the USGS 7.5' Digital Elevation Model in 2002 and updated it in 2006. The 7.5 minute DEM corresponds to the USGS 1:24,000- and 1:25,000-scale topographic quadrangle maps. The DEM provides elevation data with consistent elevation units and projection.

Current USGS 7.5 Minute Topographic Map

Source: U.S. Geological Survey

HYDROLOGIC INFORMATION

Flood Zone Data: This data was obtained from the Federal Emergency Management Agency (FEMA). It depicts 100-year and 500-year flood zones as defined by FEMA. It includes the National Flood Hazard Layer (NFHL) which incorporates Flood Insurance Rate Map (FIRM) data and Q3 data from FEMA in areas not covered by NFHL.

Source: FEMA

Telephone: 877-336-2627

Date of Government Version: 2003, 2015

NWI: National Wetlands Inventory. This data, available in select counties across the country, was obtained by EDR in 2002, 2005 and 2010 from the U.S. Fish and Wildlife Service.

State Wetlands Data: Wetland Inventory

Source: Department of Fish and Wildlife

Telephone: 916-445-0411

HYDROGEOLOGIC INFORMATION

AQUIFLOW^R Information System

Source: EDR proprietary database of groundwater flow information

EDR has developed the AQUIFLOW Information System (AIS) to provide data on the general direction of groundwater flow at specific points. EDR has reviewed reports submitted to regulatory authorities at select sites and has extracted the date of the report, hydrogeologically determined groundwater flow direction and depth to water table information.

GEOLOGIC INFORMATION

Geologic Age and Rock Stratigraphic Unit

Source: P.G. Schruben, R.E. Arndt and W.J. Bawiec, Geology of the Conterminous U.S. at 1:2,500,000 Scale - A digital representation of the 1974 P.B. King and H.M. Beikman Map, USGS Digital Data Series DDS - 11 (1994).

STATSGO: State Soil Geographic Database

Source: Department of Agriculture, Natural Resources Conservation Service (NRCS)

The U.S. Department of Agriculture's (USDA) Natural Resources Conservation Service (NRCS) leads the national Conservation Soil Survey (NCSS) and is responsible for collecting, storing, maintaining and distributing soil survey information for privately owned lands in the United States. A soil map in a soil survey is a representation of soil patterns in a landscape. Soil maps for STATSGO are compiled by generalizing more detailed (SSURGO) soil survey maps.

SSURGO: Soil Survey Geographic Database

Source: Department of Agriculture, Natural Resources Conservation Service (NRCS)

Telephone: 800-672-5559

SSURGO is the most detailed level of mapping done by the Natural Resources Conservation Service, mapping scales generally range from 1:12,000 to 1:63,360. Field mapping methods using national standards are used to construct the soil maps in the Soil Survey Geographic (SSURGO) database. SSURGO digitizing duplicates the original soil survey maps. This level of mapping is designed for use by landowners, townships and county natural resource planning and management.

PHYSICAL SETTING SOURCE RECORDS SEARCHED

LOCAL / REGIONAL WATER AGENCY RECORDS

FEDERAL WATER WELLS

PWS: Public Water Systems

Source: EPA/Office of Drinking Water

Telephone: 202-564-3750

Public Water System data from the Federal Reporting Data System. A PWS is any water system which provides water to at least 25 people for at least 60 days annually. PWSs provide water from wells, rivers and other sources.

PWS ENF: Public Water Systems Violation and Enforcement Data

Source: EPA/Office of Drinking Water

Telephone: 202-564-3750

Violation and Enforcement data for Public Water Systems from the Safe Drinking Water Information System (SDWIS) after August 1995. Prior to August 1995, the data came from the Federal Reporting Data System (FRDS).

USGS Water Wells: USGS National Water Inventory System (NWIS)

This database contains descriptive information on sites where the USGS collects or has collected data on surface water and/or groundwater. The groundwater data includes information on wells, springs, and other sources of groundwater.

OTHER STATE DATABASE INFORMATION

Groundwater Ambient Monitoring & Assessment Program

State Water Resources Control Board

Telephone: 916-341-5577

The GAMA Program is California's comprehensive groundwater quality monitoring program. GAMA collects data by testing the untreated, raw water in different types of wells for naturally-occurring and man-made chemicals. The GAMA data includes Domestic, Monitoring and Municipal well types from the following sources, Department of Water Resources, Department of Health Services, EDF, Agricultural Lands, Lawrence Livermore National Laboratory, Department of Pesticide Regulation, United States Geological Survey, Groundwater Ambient Monitoring and Assessment Program and Local Groundwater Projects.

Water Well Database

Source: Department of Water Resources

Telephone: 916-651-9648

California Drinking Water Quality Database

Source: Department of Public Health

Telephone: 916-324-2319

The database includes all drinking water compliance and special studies monitoring for the state of California since 1984. It consists of over 3,200,000 individual analyses along with well and water system information.

California Oil and Gas Well Locations

Source: Dept of Conservation, Geologic Energy Management Division

Telephone: 916-323-1779

Oil and Gas well locations in the state.

California Earthquake Fault Lines

Source: California Division of Mines and Geology

The fault lines displayed on EDR's Topographic map are digitized quaternary fault lines prepared in 1975 by the United State Geological Survey. Additional information (also from 1975) regarding activity at specific fault lines comes from California's Preliminary Fault Activity Map prepared by the California Division of Mines and Geology.

RADON

State Database: CA Radon

Source: Department of Public Health

Telephone: 916-210-8558

Radon Database for California

PHYSICAL SETTING SOURCE RECORDS SEARCHED

Area Radon Information

Source: USGS

Telephone: 703-356-4020

The National Radon Database has been developed by the U.S. Environmental Protection Agency (USEPA) and is a compilation of the EPA/State Residential Radon Survey and the National Residential Radon Survey. The study covers the years 1986 - 1992. Where necessary data has been supplemented by information collected at private sources such as universities and research institutions.

EPA Radon Zones

Source: EPA

Telephone: 703-356-4020

Sections 307 & 309 of IRRA directed EPA to list and identify areas of U.S. with the potential for elevated indoor radon levels.

OTHER

Airport Landing Facilities: Private and public use landing facilities

Source: Federal Aviation Administration, 800-457-6656

Epicenters: World earthquake epicenters, Richter 5 or greater

Source: Department of Commerce, National Oceanic and Atmospheric Administration

California Earthquake Fault Lines: The fault lines displayed on EDR's Topographic map are digitized quaternary fault lines, prepared in 1975 by the United State Geological Survey. Additional information (also from 1975) regarding activity at specific fault lines comes from California's Preliminary Fault Activity Map prepared by the California Division of Mines and Geology.

STREET AND ADDRESS INFORMATION

© 2015 TomTom North America, Inc. All rights reserved. This material is proprietary and the subject of copyright protection and other intellectual property rights owned by or licensed to Tele Atlas North America, Inc. The use of this material is subject to the terms of a license agreement. You will be held liable for any unauthorized copying or disclosure of this material.

**PHASE I ENVIRONMENTAL SITE ASSESSMENT
SEATON AVENUE AND PERRY STREET
PERRIS, CALIFORNIA 92570**

Appendix E Historical Records
November 20, 2020

Appendix E HISTORICAL RECORDS



Seaton Avenue and Perry Street
Seaton Avenue and Perry Street
Perris, CA 92570

Inquiry Number: 6276190.3

November 20, 2020

Certified Sanborn® Map Report



6 Armstrong Road, 4th floor
Shelton, CT 06484
Toll Free: 800.352.0050
www.edrnet.com

Certified Sanborn® Map Report

11/20/20

Site Name:

Seaton Avenue and Perry Street
Seaton Avenue and Perry Street
Perris, CA 92570
EDR Inquiry # 6276190.3

Client Name:

Stantec
735 E. Carnegie Drive, Suite 280
SAN BERNARDINO, CA 92408
Contact: Alicia Jansen



The Sanborn Library has been searched by EDR and maps covering the target property location as provided by Stantec were identified for the years listed below. The Sanborn Library is the largest, most complete collection of fire insurance maps. The collection includes maps from Sanborn, Bromley, Perris & Browne, Hopkins, Barlow, and others. Only Environmental Data Resources Inc. (EDR) is authorized to grant rights for commercial reproduction of maps by the Sanborn Library LLC, the copyright holder for the collection. Results can be authenticated by visiting www.edrnet.com/sanborn.

The Sanborn Library is continually enhanced with newly identified map archives. This report accesses all maps in the collection as of the day this report was generated.

Certified Sanborn Results:

Certification # B8FA-4B2F-9A8B
PO # Dedeaux
Project NA

UNMAPPED PROPERTY

This report certifies that the complete holdings of the Sanborn Library, LLC collection have been searched based on client supplied target property information, and fire insurance maps covering the target property were not found.



Sanborn® Library search results

Certification #: B8FA-4B2F-9A8B

The Sanborn Library includes more than 1.2 million fire insurance maps from Sanborn, Bromley, Perris & Browne, Hopkins, Barlow and others which track historical property usage in approximately 12,000 American cities and towns. Collections searched:

- Library of Congress
- University Publications of America
- EDR Private Collection

The Sanborn Library LLC Since 1866™

Limited Permission To Make Copies

Stantec (the client) is permitted to make up to FIVE photocopies of this Sanborn Map transmittal and each fire insurance map accompanying this report solely for the limited use of its customer. No one other than the client is authorized to make copies. Upon request made directly to an EDR Account Executive, the client may be permitted to make a limited number of additional photocopies. This permission is conditioned upon compliance by the client, its customer and their agents with EDR's copyright policy; a copy of which is available upon request.

Disclaimer - Copyright and Trademark Notice

This Report contains certain information obtained from a variety of public and other sources reasonably available to Environmental Data Resources, Inc. It cannot be concluded from this Report that coverage information for the target and surrounding properties does not exist from other sources. NO WARRANTY EXPRESSED OR IMPLIED, IS MADE WHATSOEVER IN CONNECTION WITH THIS REPORT. ENVIRONMENTAL DATA RESOURCES, INC. SPECIFICALLY DISCLAIMS THE MAKING OF ANY SUCH WARRANTIES, INCLUDING WITHOUT LIMITATION, MERCHANTABILITY OR FITNESS FOR A PARTICULAR USE OR PURPOSE. ALL RISK IS ASSUMED BY THE USER. IN NO EVENT SHALL ENVIRONMENTAL DATA RESOURCES, INC. BE LIABLE TO ANYONE, WHETHER ARISING OUT OF ERRORS OR OMISSIONS, NEGLIGENCE, ACCIDENT OR ANY OTHER CAUSE, FOR ANY LOSS OF DAMAGE, INCLUDING, WITHOUT LIMITATION, SPECIAL, INCIDENTAL, CONSEQUENTIAL, OR EXEMPLARY DAMAGES. ANY LIABILITY ON THE PART OF ENVIRONMENTAL DATA RESOURCES, INC. IS STRICTLY LIMITED TO A REFUND OF THE AMOUNT PAID FOR THIS REPORT. Purchaser accepts this Report "AS IS". Any analyses, estimates, ratings, environmental risk levels or risk codes provided in this Report are provided for illustrative purposes only, and are not intended to provide, nor should they be interpreted as providing any facts regarding, or prediction or forecast of, any environmental risk for any property. Only a Phase I Environmental Site Assessment performed by an environmental professional can provide information regarding the environmental risk for any property. Additionally, the information provided in this Report is not to be construed as legal advice. Copyright 2020 by Environmental Data Resources, Inc. All rights reserved. Reproduction in any media or format, in whole or in part, of any report or map of Environmental Data Resources, Inc., or its affiliates, is prohibited without prior written permission.

EDR and its logos (including Sanborn and Sanborn Map) are trademarks of Environmental Data Resources, Inc. or its affiliates. All other trademarks used herein are the property of their respective owners.

Seaton Avenue and Perry Street
Seaton Avenue and Perry Street
Perris, CA 92570

Inquiry Number: 6276190.4

November 20, 2020

EDR Historical Topo Map Report

with QuadMatch™



6 Armstrong Road, 4th floor
Shelton, CT 06484
Toll Free: 800.352.0050
www.edrnet.com

EDR Historical Topo Map Report

11/20/20

Site Name:

Seaton Avenue and Perry Street
Seaton Avenue and Perry Street
Perris, CA 92570
EDR Inquiry # 6276190.4

Client Name:

Stantec
735 E. Carnegie Drive, Suite 280
SAN BERNARDINO, CA 92408
Contact: Alicia Jansen



EDR Topographic Map Library has been searched by EDR and maps covering the target property location as provided by Stantec were identified for the years listed below. EDR's Historical Topo Map Report is designed to assist professionals in evaluating potential liability on a target property resulting from past activities. EDR's Historical Topo Map Report includes a search of a collection of public and private color historical topographic maps, dating back to the late 1800s.

Search Results:**Coordinates:**

P.O.#	Dedeaux	Latitude:	33.849609 33° 50' 59" North
Project:	NA	Longitude:	-117.263683 -117° 15' 49" West
		UTM Zone:	Zone 11 North
		UTM X Meters:	475606.58
		UTM Y Meters:	3745512.39
		Elevation:	1553.33' above sea level

Maps Provided:

2012
1978
1973
1967
1953
1947
1942
1901

Disclaimer - Copyright and Trademark Notice

This Report contains certain information obtained from a variety of public and other sources reasonably available to Environmental Data Resources, Inc. It cannot be concluded from this Report that coverage information for the target and surrounding properties does not exist from other sources. NO WARRANTY EXPRESSED OR IMPLIED, IS MADE WHATSOEVER IN CONNECTION WITH THIS REPORT. ENVIRONMENTAL DATA RESOURCES, INC. SPECIFICALLY DISCLAIMS THE MAKING OF ANY SUCH WARRANTIES, INCLUDING WITHOUT LIMITATION, MERCHANTABILITY OR FITNESS FOR A PARTICULAR USE OR PURPOSE. ALL RISK IS ASSUMED BY THE USER. IN NO EVENT SHALL ENVIRONMENTAL DATA RESOURCES, INC. BE LIABLE TO ANYONE, WHETHER ARISING OUT OF ERRORS OR OMISSIONS, NEGLIGENCE, ACCIDENT OR ANY OTHER CAUSE, FOR ANY LOSS OF DAMAGE, INCLUDING, WITHOUT LIMITATION, SPECIAL, INCIDENTAL, CONSEQUENTIAL, OR EXEMPLARY DAMAGES. ANY LIABILITY ON THE PART OF ENVIRONMENTAL DATA RESOURCES, INC. IS STRICTLY LIMITED TO A REFUND OF THE AMOUNT PAID FOR THIS REPORT. Purchaser accepts this Report "AS IS". Any analyses, estimates, ratings, environmental risk levels or risk codes provided in this Report are provided for illustrative purposes only, and are not intended to provide, nor should they be interpreted as providing any facts regarding, or prediction or forecast of, any environmental risk for any property. Only a Phase I Environmental Site Assessment performed by an environmental professional can provide information regarding the environmental risk for any property. Additionally, the information provided in this Report is not to be construed as legal advice.

Copyright 2020 by Environmental Data Resources, Inc. All rights reserved. Reproduction in any media or format, in whole or in part, of any report or map of Environmental Data Resources, Inc., or its affiliates, is prohibited without prior written permission.

EDR and its logos (including Sanborn and Sanborn Map) are trademarks of Environmental Data Resources, Inc. or its affiliates. All other trademarks used herein are the property of their respective owners.

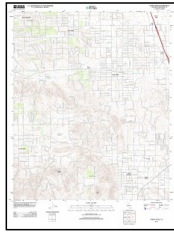
Topo Sheet Key

This EDR Topo Map Report is based upon the following USGS topographic map sheets.

2012 Source Sheets



Perris
2012
7.5-minute, 24000



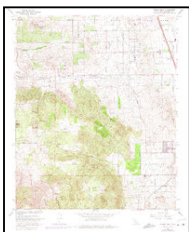
Steele Peak
2012
7.5-minute, 24000

1978 Source Sheets

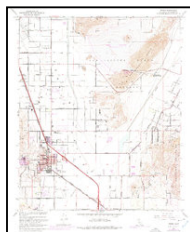


Steele Peak
1978
7.5-minute, 24000
Aerial Photo Revised 1978

1973 Source Sheets

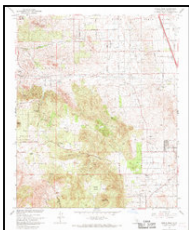


Steele Peak
1973
7.5-minute, 24000
Aerial Photo Revised 1973

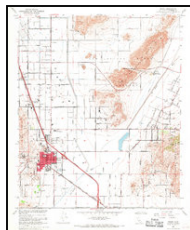


Perris
1973
7.5-minute, 24000
Aerial Photo Revised 1973

1967 Source Sheets



Steele Peak
1967
7.5-minute, 24000
Aerial Photo Revised 1966



Perris
1967
7.5-minute, 24000
Aerial Photo Revised 1966

Topo Sheet Key

This EDR Topo Map Report is based upon the following USGS topographic map sheets.

1953 Source Sheets



Perris
1953
7.5-minute, 24000
Aerial Photo Revised 1951



Steele Peak
1953
7.5-minute, 24000
Aerial Photo Revised 1951

1947 Source Sheets

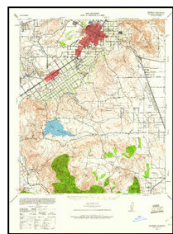


RIVERSIDE
1947
15-minute, 50000

1942 Source Sheets



Perris
1942
15-minute, 62500
Aerial Photo Revised 1939

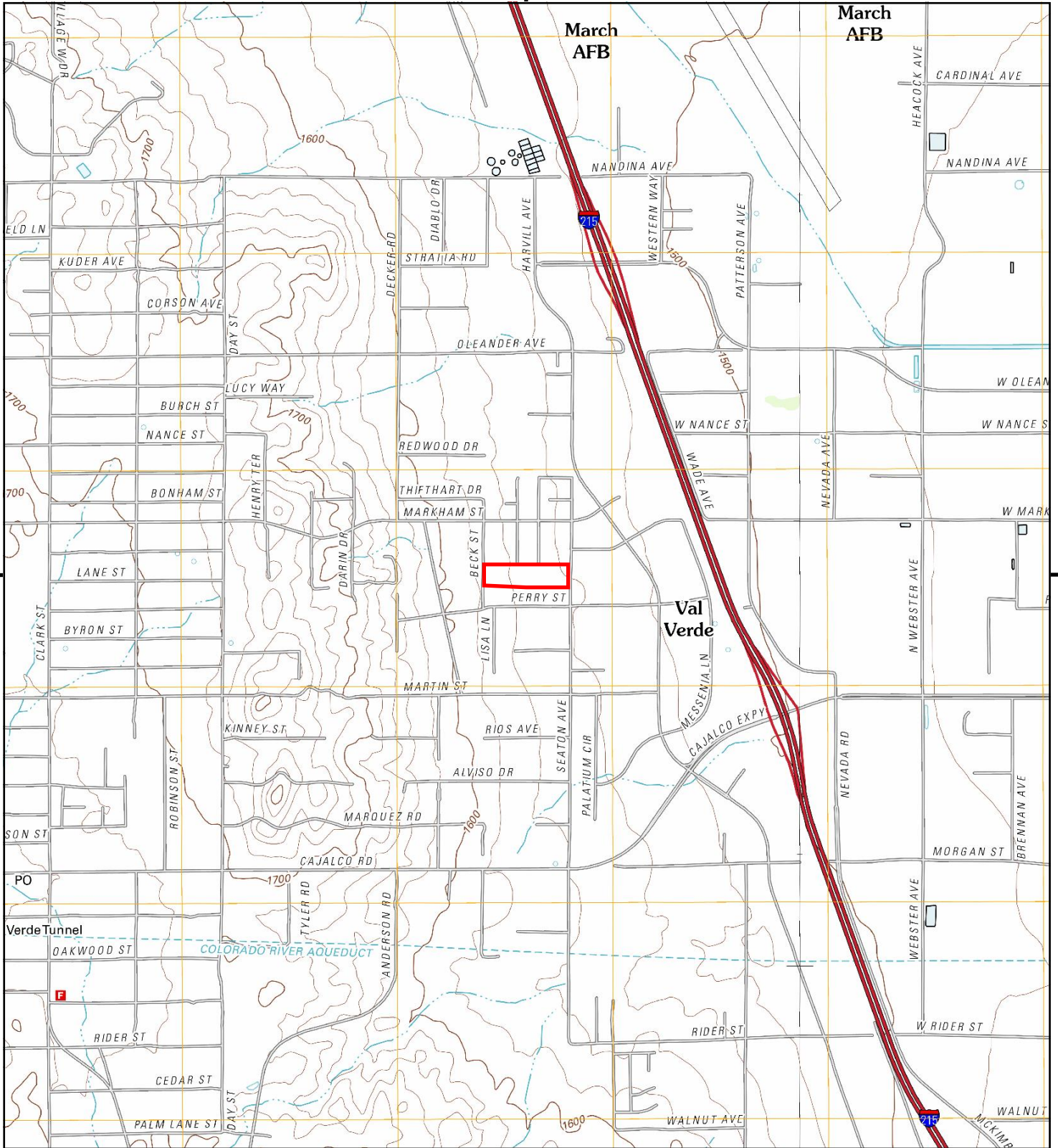


Riverside
1942
15-minute, 62500
Aerial Photo Revised 1939

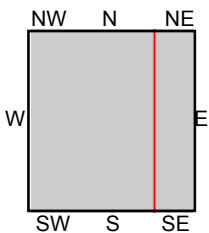
1901 Source Sheets



Riverside
1901
15-minute, 62500



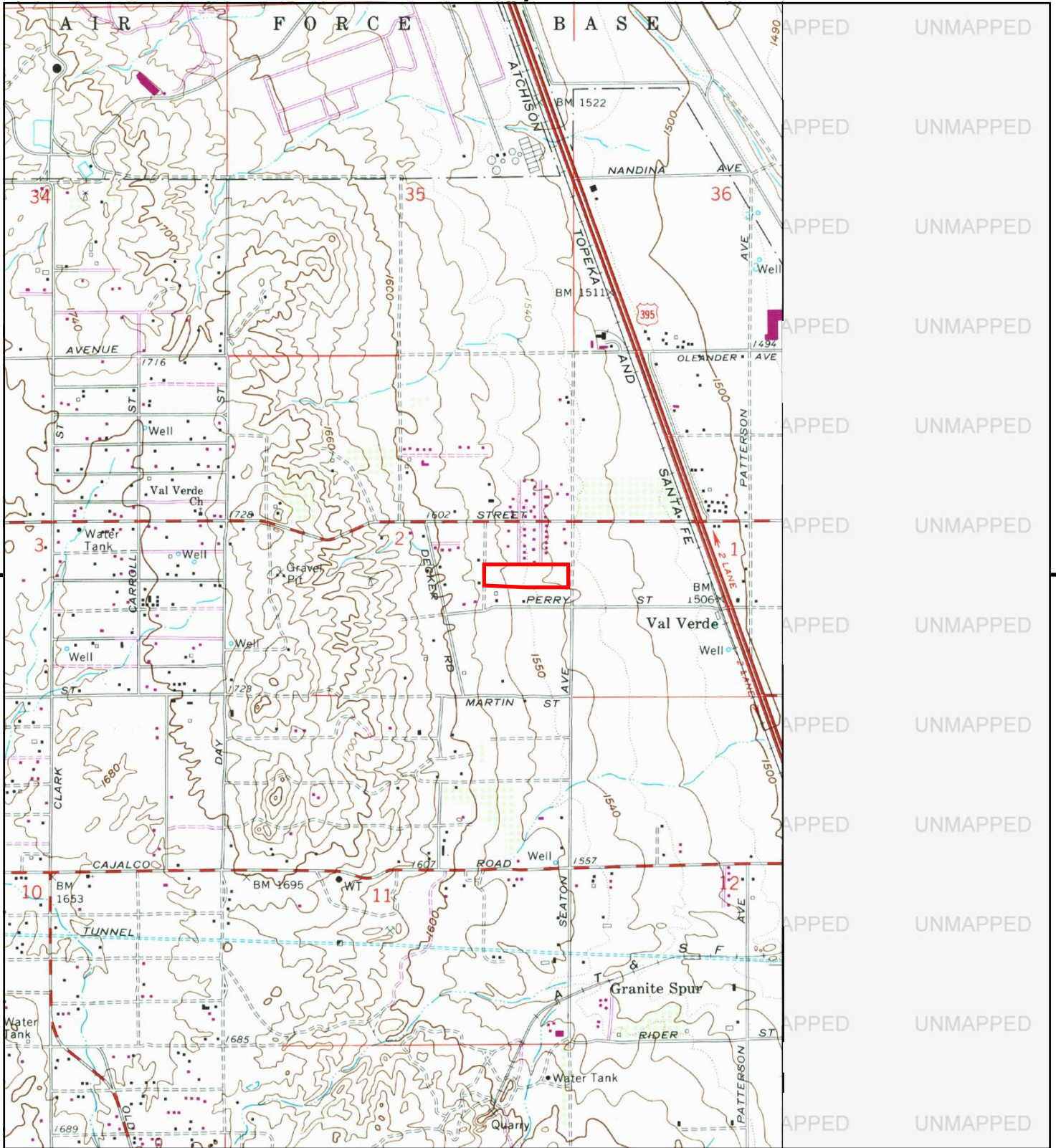
This report includes information from the following map sheet(s).



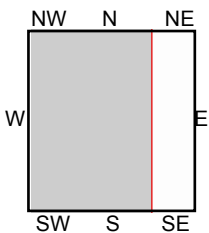
TP, Steele Peak, 2012, 7.5-minute
SE, Perris, 2012, 7.5-minute

SITE NAME: Seaton Avenue and Perry Street
ADDRESS: Seaton Avenue and Perry Street
Perris, CA 92570
CLIENT: Stantec





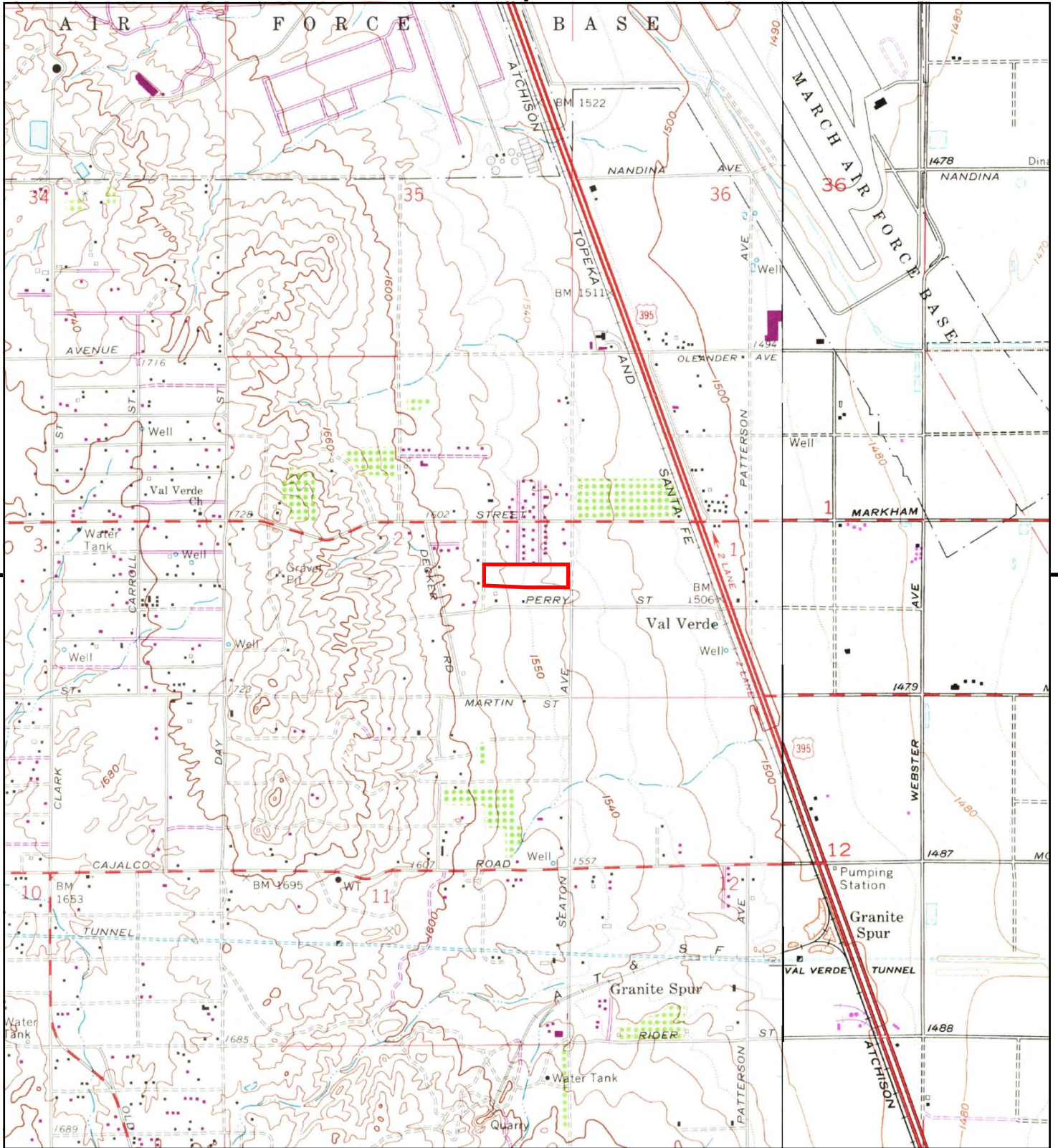
This report includes information from the following map sheet(s).



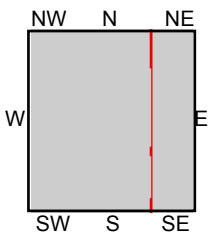
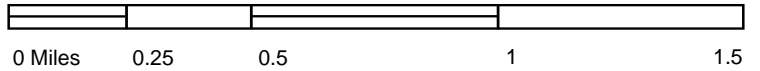
TP, Steele Peak, 1978, 7.5-minute

SITE NAME: Seaton Avenue and Perry Street
ADDRESS: Seaton Avenue and Perry Street
 Perris, CA 92570
CLIENT: Stantec





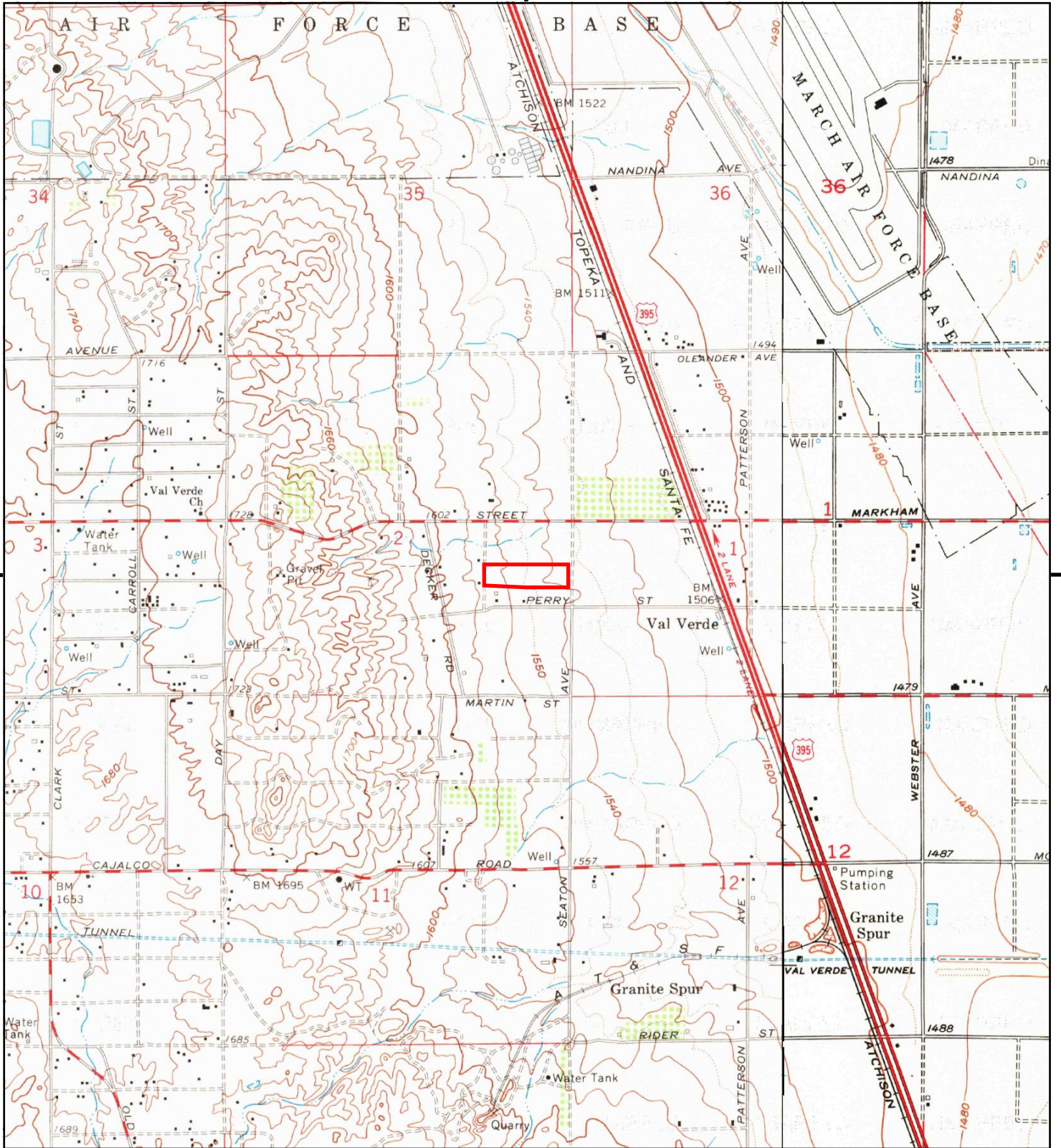
This report includes information from the following map sheet(s).



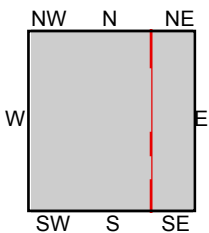
TP, Steele Peak, 1973, 7.5-minute
SE, Perris, 1973, 7.5-minute

SITE NAME: Seaton Avenue and Perry Street
ADDRESS: Seaton Avenue and Perry Street
Perris, CA 92570
CLIENT: Stantec





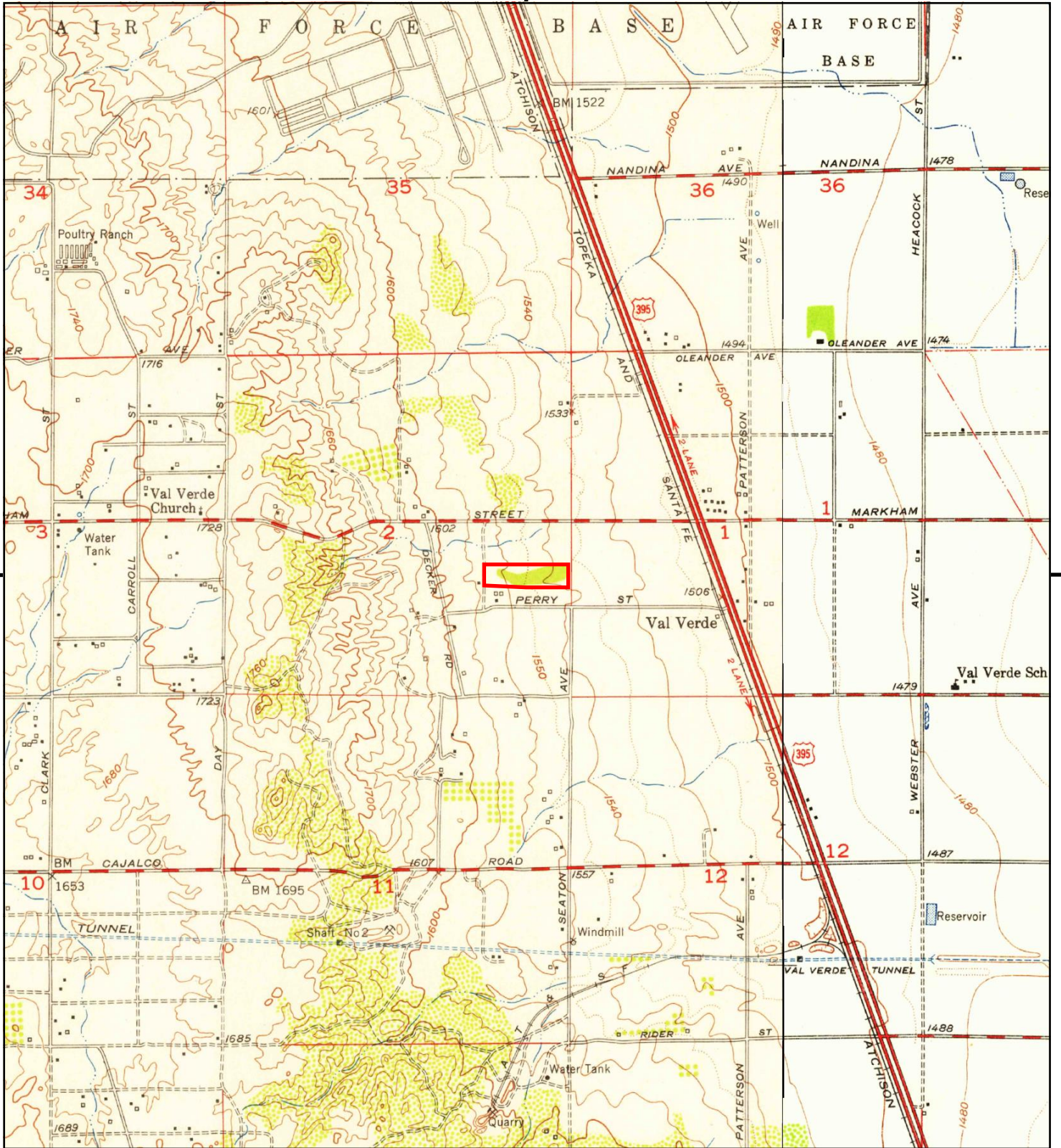
This report includes information from the following map sheet(s).



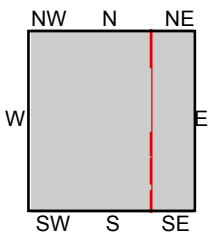
TP, Steele Peak, 1967, 7.5-minute
SE, Perris, 1967, 7.5-minute

SITE NAME: Seaton Avenue and Perry Street
ADDRESS: Seaton Avenue and Perry Street
Perris, CA 92570
CLIENT: Stantec





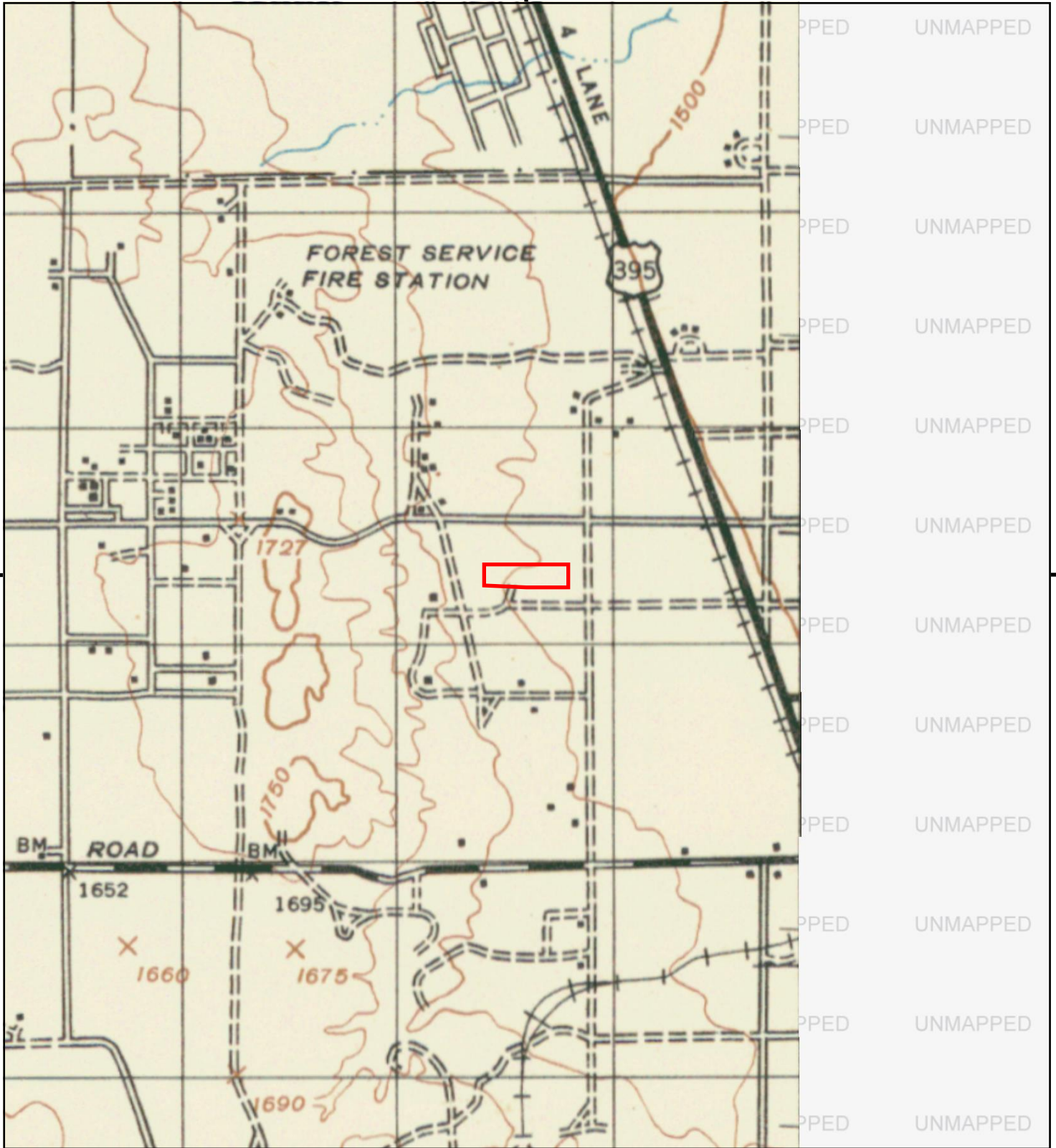
This report includes information from the following map sheet(s).



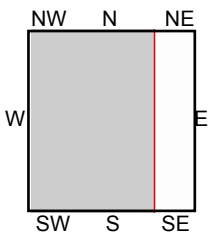
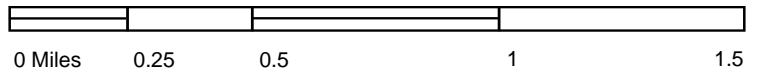
TP, Steele Peak, 1953, 7.5-minute
SE, Perris, 1953, 7.5-minute

SITE NAME: Seaton Avenue and Perry Street
ADDRESS: Seaton Avenue and Perry Street
Perris, CA 92570
CLIENT: Stantec





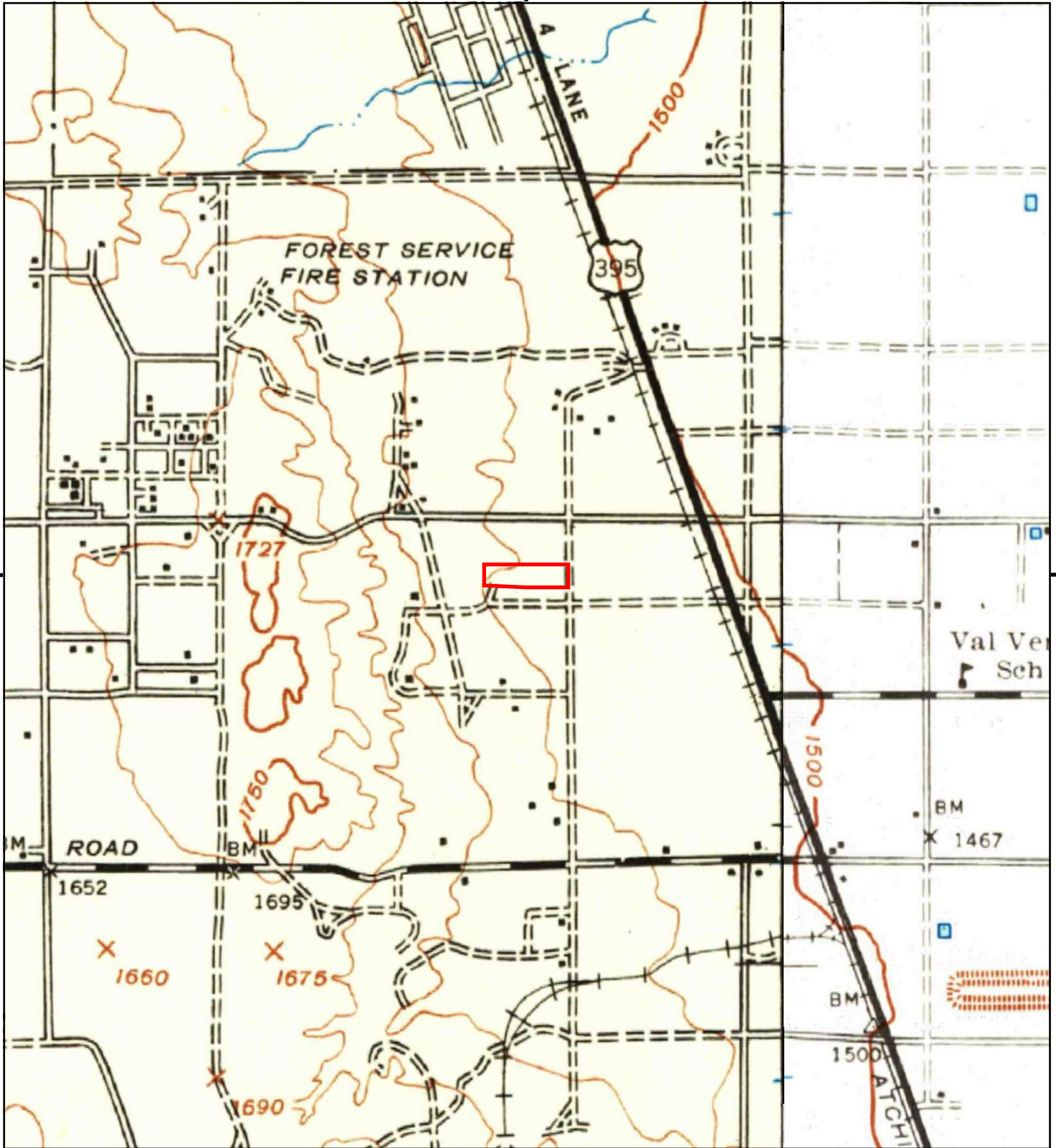
This report includes information from the following map sheet(s).



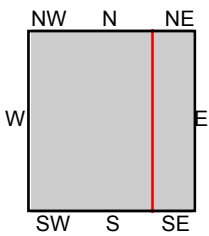
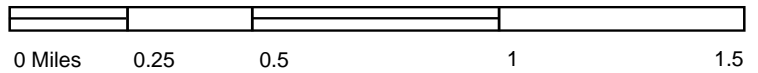
TP, RIVERSIDE, 1947, 15-minute

SITE NAME: Seaton Avenue and Perry Street
 ADDRESS: Seaton Avenue and Perry Street
 Perris, CA 92570
 CLIENT: Stantec





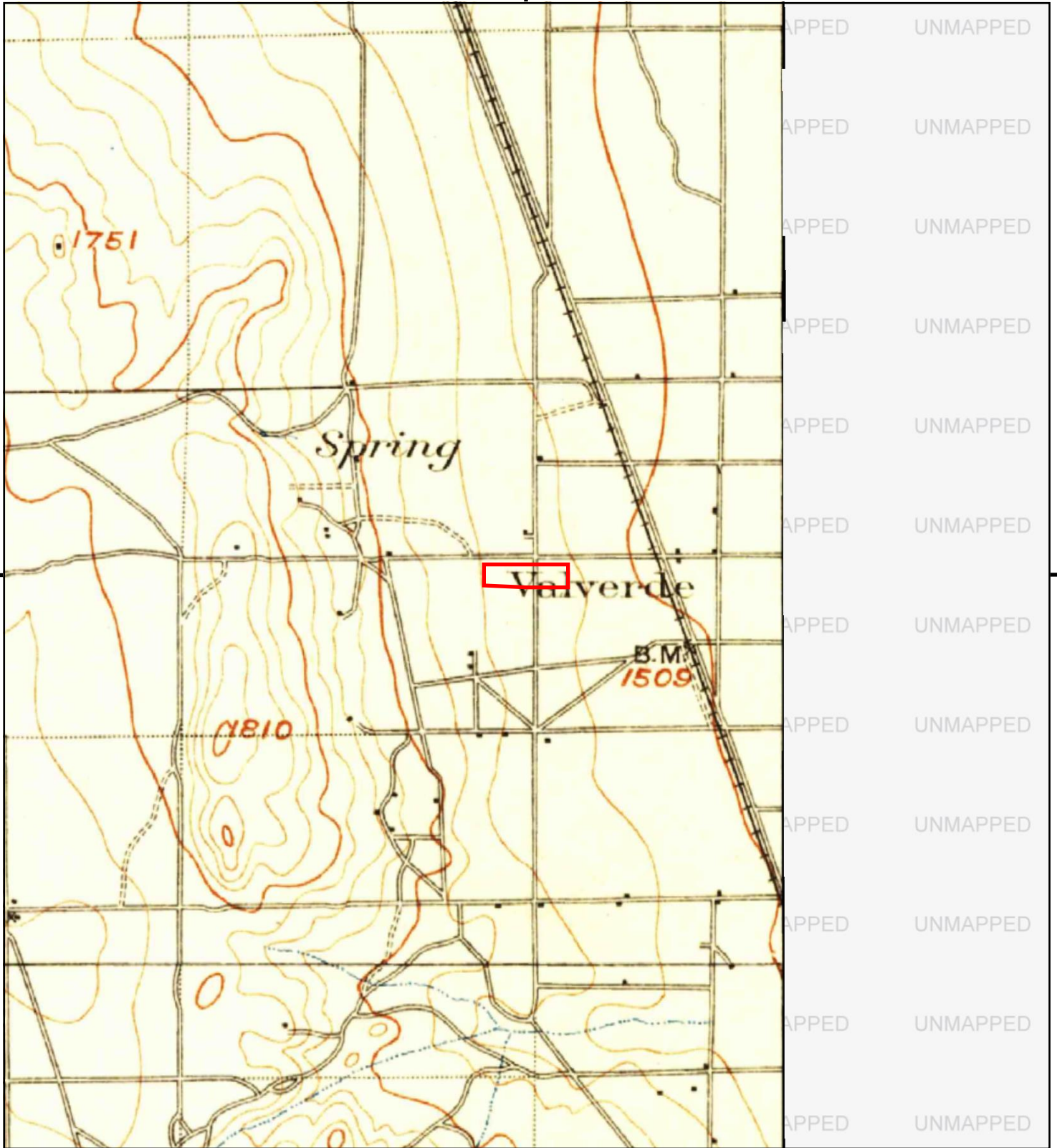
This report includes information from the following map sheet(s).



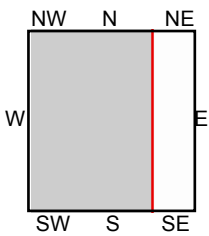
TP, Riverside, 1942, 15-minute
E, Perris, 1942, 15-minute

SITE NAME: Seaton Avenue and Perry Street
ADDRESS: Seaton Avenue and Perry Street
Perris, CA 92570
CLIENT: Stantec





This report includes information from the following map sheet(s).



TP, Riverside, 1901, 15-minute

SITE NAME: Seaton Avenue and Perry Street
 ADDRESS: Seaton Avenue and Perry Street
 Perris, CA 92570
 CLIENT: Stantec





Seaton Avenue and Perry Street

Seaton Avenue and Perry Street

Perris, CA 92570

Inquiry Number: 6276190.8

November 20, 2020

The EDR Aerial Photo Decade Package



6 Armstrong Road, 4th floor
Shelton, CT 06484
Toll Free: 800.352.0050
www.edrnet.com

EDR Aerial Photo Decade Package

11/20/20

Site Name:

Seaton Avenue and Perry Street
Seaton Avenue and Perry Street
Perris, CA 92570
EDR Inquiry # 6276190.8

Client Name:

Stantec
735 E. Carnegie Drive, Suite 280
SAN BERNARDINO, CA 92408
Contact: Alicia Jansen



Environmental Data Resources, Inc. (EDR) Aerial Photo Decade Package is a screening tool designed to assist environmental professionals in evaluating potential liability on a target property resulting from past activities. EDR's professional researchers provide digitally reproduced historical aerial photographs, and when available, provide one photo per decade.

Search Results:

<u>Year</u>	<u>Scale</u>	<u>Details</u>	<u>Source</u>
2016	1"=500'	Flight Year: 2016	USDA/NAIP
2012	1"=500'	Flight Year: 2012	USDA/NAIP
2009	1"=500'	Flight Year: 2009	USDA/NAIP
2006	1"=500'	Flight Year: 2006	USDA/NAIP
1990	1"=500'	Flight Date: September 06, 1990	USDA
1989	1"=500'	Flight Date: August 15, 1989	USDA
1985	1"=500'	Flight Date: February 24, 1985	USDA
1978	1"=500'	Flight Date: September 20, 1978	USDA
1974	1"=500'	Flight Date: November 06, 1974	USGS
1967	1"=500'	Flight Date: May 15, 1967	USDA
1961	1"=500'	Flight Date: June 14, 1961	USDA
1959	1"=500'	Flight Date: October 15, 1959	USDA
1953	1"=500'	Flight Date: September 22, 1953	USDA
1949	1"=500'	Flight Date: May 06, 1949	USDA
1938	1"=500'	Flight Date: June 14, 1938	USDA

When delivered electronically by EDR, the aerial photo images included with this report are for ONE TIME USE ONLY. Further reproduction of these aerial photo images is prohibited without permission from EDR. For more information contact your EDR Account Executive.

Disclaimer - Copyright and Trademark Notice

This Report contains certain information obtained from a variety of public and other sources reasonably available to Environmental Data Resources, Inc. It cannot be concluded from this Report that coverage information for the target and surrounding properties does not exist from other sources. NO WARRANTY EXPRESSED OR IMPLIED, IS MADE WHATSOEVER IN CONNECTION WITH THIS REPORT. ENVIRONMENTAL DATA RESOURCES, INC. SPECIFICALLY DISCLAIMS THE MAKING OF ANY SUCH WARRANTIES, INCLUDING WITHOUT LIMITATION, MERCHANTABILITY OR FITNESS FOR A PARTICULAR USE OR PURPOSE. ALL RISK IS ASSUMED BY THE USER. IN NO EVENT SHALL ENVIRONMENTAL DATA RESOURCES, INC. BE LIABLE TO ANYONE, WHETHER ARISING OUT OF ERRORS OR OMISSIONS, NEGLIGENCE, ACCIDENT OR ANY OTHER CAUSE, FOR ANY LOSS OF DAMAGE, INCLUDING, WITHOUT LIMITATION, SPECIAL, INCIDENTAL, CONSEQUENTIAL, OR EXEMPLARY DAMAGES. ANY LIABILITY ON THE PART OF ENVIRONMENTAL DATA RESOURCES, INC. IS STRICTLY LIMITED TO A REFUND OF THE AMOUNT PAID FOR THIS REPORT. Purchaser accepts this Report "AS IS". Any analyses, estimates, ratings, environmental risk levels or risk codes provided in this Report are provided for illustrative purposes only, and are not intended to provide, nor should they be interpreted as providing any facts regarding, or prediction or forecast of, any environmental risk for any property. Only a Phase I Environmental Site Assessment performed by an environmental professional can provide information regarding the environmental risk for any property. Additionally, the information provided in this Report is not to be construed as legal advice.

Copyright 2020 by Environmental Data Resources, Inc. All rights reserved. Reproduction in any media or format, in whole or in part, of any report or map of Environmental Data Resources, Inc., or its affiliates, is prohibited without prior written permission.

EDR and its logos (including Sanborn and Sanborn Map) are trademarks of Environmental Data Resources, Inc. or its affiliates. All other trademarks used herein are the property of their respective owners.



INQUIRY #: 6276190.8

YEAR: 2016

— = 500'





INQUIRY #: 6276190.8

YEAR: 2012

 = 500'





INQUIRY #: 6276190.8

YEAR: 2009

— = 500'





INQUIRY #: 6276190.8

YEAR: 2006

 = 500'





INQUIRY #: 6276190.8

YEAR: 1990

 = 500'





INQUIRY #: 6276190.8

YEAR: 1989

— = 500'





INQUIRY #: 6276190.8

YEAR: 1985

 = 500'





INQUIRY #: 6276190.8

YEAR: 1978

— = 500'





JAg 245

32-111

INQUIRY #: 6276190.8

YEAR: 1974

— = 500'





INQUIRY #: 6276190.8

YEAR: 1967

— = 500'





INQUIRY #: 6276190.8

YEAR: 1961

— = 500'






INQUIRY #: 6276190.8

YEAR: 1959

— = 500'





INQUIRY #: 6276190.8

YEAR: 1953

— = 500'





INQUIRY #: 6276190.8

YEAR: 1949

— = 500'





INQUIRY #: 6276190.8

YEAR: 1938

— = 500'



Seaton Avenue and Perry Street

Seaton Avenue and Perry Street
Perris, CA 92570

Inquiry Number: 6276190.5
November 30, 2020

The EDR-City Directory Image Report

TABLE OF CONTENTS

SECTION

Executive Summary

Findings

City Directory Images

Thank you for your business.
Please contact EDR at 1-800-352-0050
with any questions or comments.

Disclaimer - Copyright and Trademark Notice

This Report contains certain information obtained from a variety of public and other sources reasonably available to Environmental Data Resources, Inc. It cannot be concluded from this Report that coverage information for the target and surrounding properties does not exist from other sources. **NO WARRANTY EXPRESSED OR IMPLIED, IS MADE WHATSOEVER IN CONNECTION WITH THIS REPORT. ENVIRONMENTAL DATA RESOURCES, INC. SPECIFICALLY DISCLAIMS THE MAKING OF ANY SUCH WARRANTIES, INCLUDING WITHOUT LIMITATION, MERCHANTABILITY OR FITNESS FOR A PARTICULAR USE OR PURPOSE. ALL RISK IS ASSUMED BY THE USER. IN NO EVENT SHALL ENVIRONMENTAL DATA RESOURCES, INC. BE LIABLE TO ANYONE, WHETHER ARISING OUT OF ERRORS OR OMISSIONS, NEGLIGENCE, ACCIDENT OR ANY OTHER CAUSE, FOR ANY LOSS OR DAMAGE, INCLUDING, WITHOUT LIMITATION, SPECIAL, INCIDENTAL, CONSEQUENTIAL, OR EXEMPLARY DAMAGES. ANY LIABILITY ON THE PART OF ENVIRONMENTAL DATA RESOURCES, INC. IS STRICTLY LIMITED TO A REFUND OF THE AMOUNT PAID FOR THIS REPORT.** Purchaser accepts this Report "AS IS". Any analyses, estimates, ratings, environmental risk levels or risk codes provided in this Report are provided for illustrative purposes only, and are not intended to provide, nor should they be interpreted as providing any facts regarding, or prediction or forecast of, any environmental risk for any property. Only a Phase I Environmental Site Assessment performed by an environmental professional can provide information regarding the environmental risk for any property. Additionally, the information provided in this Report is not to be construed as legal advice.

Copyright 2020 by Environmental Data Resources, Inc. All rights reserved. Reproduction in any media or format, in whole or in part, of any report or map of Environmental Data Resources, Inc. or its affiliates is prohibited without prior written permission.

EDR and its logos (including Sanborn and Sanborn Map) are trademarks of Environmental Data Resources, Inc. or its affiliates. All other trademarks used herein are the property of their respective owners.

EXECUTIVE SUMMARY

DESCRIPTION

Environmental Data Resources, Inc.'s (EDR) City Directory Report is a screening tool designed to assist environmental professionals in evaluating potential liability on a target property resulting from past activities. EDR's City Directory Report includes a search of available city directory data at 5 year intervals.

RECORD SOURCES

EDR's Digital Archive combines historical directory listings from sources such as Cole Information and Dun & Bradstreet. These standard sources of property information complement and enhance each other to provide a more comprehensive report.

EDR is licensed to reproduce certain City Directory works by the copyright holders of those works. The purchaser of this EDR City Directory Report may include it in report(s) delivered to a customer. Reproduction of City Directories without permission of the publisher or licensed vendor may be a violation of copyright.

Data by

infoUSA[®]

Copyright©2008
All Rights Reserved

RESEARCH SUMMARY

The following research sources were consulted in the preparation of this report. A check mark indicates where information was identified in the source and provided in this report.

<u>Year</u>	<u>Target Street</u>	<u>Cross Street</u>	<u>Source</u>
2017	<input checked="" type="checkbox"/>	<input type="checkbox"/>	EDR Digital Archive
2014	<input checked="" type="checkbox"/>	<input type="checkbox"/>	EDR Digital Archive
2010	<input checked="" type="checkbox"/>	<input type="checkbox"/>	EDR Digital Archive
2005	<input checked="" type="checkbox"/>	<input type="checkbox"/>	EDR Digital Archive
2000	<input checked="" type="checkbox"/>	<input type="checkbox"/>	EDR Digital Archive
1995	<input checked="" type="checkbox"/>	<input type="checkbox"/>	EDR Digital Archive
1992	<input checked="" type="checkbox"/>	<input type="checkbox"/>	EDR Digital Archive
1985	<input checked="" type="checkbox"/>	<input type="checkbox"/>	Haines Criss-Cross Directory
1980	<input checked="" type="checkbox"/>	<input type="checkbox"/>	Haines Criss-Cross Directory
1973	<input checked="" type="checkbox"/>	<input type="checkbox"/>	Haines Criss-Cross Directory
1971	<input type="checkbox"/>	<input type="checkbox"/>	Haines Criss-Cross Directory

FINDINGS

TARGET PROPERTY STREET

Seaton Avenue and Perry Street
Perris, CA 92570

<u>Year</u>	<u>CD Image</u>	<u>Source</u>
-------------	-----------------	---------------

PERRY ST

2017	pg A2	EDR Digital Archive	
2014	pg A5	EDR Digital Archive	
2010	pg A8	EDR Digital Archive	
2005	pg A11	EDR Digital Archive	
2000	pg A14	EDR Digital Archive	
1995	pg A16	EDR Digital Archive	
1992	pg A19	EDR Digital Archive	
1985	pg A21	Haines Criss-Cross Directory	
1980	pg A23	Haines Criss-Cross Directory	
1973	pg A25	Haines Criss-Cross Directory	
1971	-	Haines Criss-Cross Directory	Street not listed in Source

SEATON AVE

2017	pg A4	EDR Digital Archive	
2014	pg A7	EDR Digital Archive	
2010	pg A10	EDR Digital Archive	
2005	pg A13	EDR Digital Archive	
2000	pg A15	EDR Digital Archive	
1995	pg A18	EDR Digital Archive	
1992	pg A20	EDR Digital Archive	
1985	pg A22	Haines Criss-Cross Directory	
1980	pg A24	Haines Criss-Cross Directory	
1973	pg A26	Haines Criss-Cross Directory	
1971	-	Haines Criss-Cross Directory	Street not listed in Source

FINDINGS

CROSS STREETS

No Cross Streets Identified

City Directory Images

PERRY ST 2017

20655 DIVENI, JOAQUIN M
20790 GONZALEZ, YARED
20810 GUERRO, ALFONSO
20848 VALDEZ, A
20853 NOVOA, FRANCISCO J
20880 ZAPIEN, MARIA C
20895 MEJIA, ANTONIO J
21525 MACIAS, BERTHA
21537 ALANIZ, MARK A
21543 LOPEZ, RAUL
21550 APODACA, CAROLYN M
21565 BENDO, NORMA J
21570 PORTILLO, FLORA
21577 ALAMILLA, LESLEY
21612 MARTINEZ, JOSE A
21640 HENDERSON, NORMA D
21651 APREZA, VERONICA
21660 ALCANTAR, ALEJANDRO
21680 MEJIA, IMELDA
21714 ROJAS, JOEL C
21725 ANGULO, ALFONSO
21726 GRIGAS, JOSEPH P
21741 BURKS, INA E
21780 CHAVEZ, RAMON P
21781 VALDIVIA, JUAN
21797 REVELES, ANTONIO M
21798 MORALES, CARLOS M
21815 GONZALEZ, JOSE A
21816 ROMERO, STEVEN
21839 MENDOZA, REYNA
21842 SANCHEZ, MARIO
21861 ANTUNEZ, ALBERTA
21870 HERNANDEZ, JOHN
21871 DIAZ, CRISTINA
21890 LOWTHER, SHELLEY
21903 GARCIA, JOHANA
21929 FORGUS, GLEN L
21933 DIAZ, ANTONIO
21940 ZUNIGA, AZUZENA
21960 DOMINGUEZ, MARIA U
22501 ACOSTA, TED
22508 BARBO, ALBERT G
22510 VALDIVIA, FELIPE
22511 RODRIGUEZ, TAI
22559 KEDZIOR, DENNIS L
22631 GASPAR, EMILIANO R
22720 RIVERA, CORY M
22723 LOFFER, FLOYD W
22770 CALIFORNIA COMPOSITE CONTAINER
22825 CONTRERAS, MARTIN

PERRY ST 2017 (Cont'd)

22831 VEGA, PAULINO H
22850 TORRANCE ALUMINUM
22905 GONZALEZ, MAGDALENA G
22933 M J PAVING
STANLEY, MICHAEL J

SEATON AVE 2017

18240 CASTANEDA, M
18399 PERALEZ, LORI A
18431 RAYMOND, KEN D
18605 MAGALLON, SANDRA
18775 SANDOVAL, AGUSTIN U
18795 PADILLA, MARIA
18890 DESIGNER SASH & DOOR
18916 UNIVERSAL WASTE SYSTEMS INC
WHITE HOUSE SANITATION
WHITE HOUSE SEPTIC TANK PUMPING & SP
19081 RAMIREZ, FRANCISCO
19091 VANOEL, JASON J
19101 BORNT, JAMES F
19111 ZACARIAS, BASILIO
19165 VELO, LORENA
19195 EZ TAX BOOKEEPING
FLORES, JUVENAL
19201 SILVA, MANUEL L
19249 HOROWITZ, MIMI
WARNER WATER WORKS
19355 FUERSTENBERG, CARLOTTA A
19580 GUEVARA, RAYMUNDO
19600 PEREZ, SONIA
19701 PEREZ, RUBEN J
19991 ALPHA OWENS CORNING
AOC LLC

PERRY ST 2014

20648 VALDEZ, ABELINA
20655 DIVENI, JOAQUIN M
20785 ZUNIGA, JOSE V
20790 GONZALEZ, YARED
20810 GUERRO, ALFONSO
20848 RODRIGUEZ, NICHOLAS
20853 SANDOVAL, CEASER
20880 ZAPIEN, MARIA C
20895 MEJIA, DONATO D
20897 PERRY, DANIEL
21525 MACIAS, BERTHA
21537 OCHOA, CARMEN
21543 LOPEZ, RAUL
21550 APODACA, MARY
21565 BENDO, NORMA J
21570 LOPEZ, JUAN
21577 VARGAS, MARTIN A
21612 OCCUPANT UNKNOWN,
21630 MACIAS, RAUL
21640 ZACHARY, HAYES R
21651 DECASTRO, MARIA J
21660 AGUILERA, MARIA
21667 VILLEGOS, ANTONIO
21680 MEJIA, MARTIN
21701 OCCUPANT UNKNOWN,
21714 ROJAS, JOEL C
21725 ANGULO, ALFONSO
21726 GRIGAS, JOSEPH P
21741 SPINKS, ARTHUR
21780 CHAVEZ, RAMON P
21781 VALDIVIA, JUAN
21797 MENCHACASANCHEZ, ROBERTO
21798 MIRELES, RAFAEL
21815 GONZALEZ, JOSE A
21816 REMERO, DAVID M
21839 MENDOZA, JOSE
21842 SANCHEZ, MARIO
21860 PEREZ, MARCELA
21861 ORTEGA, MARLENE
21870 HERNANDEZ, JOHN
21871 DIAZ, CRISTINA
21890 LOWTHER, SHELLEY
21903 GARCIA, JOHANA
21908 GREYBILL, GORDON
VIZCARRA, MARIA
21920 FUENTES, JOSE H
21929 FORGUS, GLEN L
21933 DIAZ, ANTONIO
21940 DIMAS, RICARDO Z
21960 ARREOLA, MANUEL

PERRY ST 2014 (Cont'd)

22501 ACOSTA, DANIEL
22508 BARBO, ALBERT G
22510 VALDIVIA, LORENA
22511 LOPEZ, LETICIA
22559 KEDZIOR, DENNIS L
22631 GASPAR, EMILIANO R
22636 LONTHAIR, C
22690 MITTAN, KARI L
22695 RICHARDSON, B
22720 RIVERA, CORY M
22723 LOFFER, FLOYD W
22770 CALIFORNIA COMPOSITE CONTAINER
22825 CONTRERAS, MARTIN
22831 VEGA, PAULINO H
22850 TORRANCE ALUMINUM
22905 GONZALEZ, MAGDALENA G
22933 M J PAVING
STANLEY, MICHAEL J

SEATON AVE 2014

18240 CASTANEDA, M
18399 PERALEZ, LORI A
18431 RAYMOND, KEN
18463 TODOROVITCH, JIM
18605 MAGALLON, SANDRA
18775 SANDOVAL, AGUSTIN U
18795 PADILLA, MARIA
18890 DESIGNER SASH & DOOR
18901 OCCUPANT UNKNOWN,
18910 INCE, GINNY
18916 UNIVERSAL WASTE SYSTEMS INC
WHITE HOUSE SANITATION
WHITE HOUSE SEPTIC TANK PUMPING & SP
19081 RAMIREZ, FRANCISCO
19091 VANOEL, JASON J
19101 BORNT, JAMES F
19111 ZACARIAS, BASILIO
19121 LIERENA, FRANCES M
19165 AGUIRRE, ARMANDO
19195 EZ TAX BOOKEEPING
OCCUPANT UNKNOWN,
19201 SILVA, MANUEL L
19249 OCCUPANT UNKNOWN,
WARNER WATER WORKS
19351 OCCUPANT UNKNOWN,
19355 FUERSTENBERG, CARLOTTA A
19600 PEREZ, SONIA
19641 TREVINO, PAZ
19683 PORRAS, JAMES
19691 DEALBA, MAYRA
19701 PEREZ, RUBEN J
19783 OCCUPANT UNKNOWN,
19865 PHAM, NGOC D
19991 AOC LLC

PERRY ST 2010

20648 VALDEZ, ABELINA
 20655 OCCUPANT UNKNOWN,
 20760 VENEGAS, JESUS F
 20785 ZUNIGA, JOSE V
 20790 OCHOA, SUSAN
 20810 GUERRO, ALFONSO
 20848 OCCUPANT UNKNOWN,
 20880 TAPIEN, MARIA C
 20895 MEJIA, DONATO D
 20897 GALVAN, ABEL E
 21537 ALANIZ, MARK A
 21543 CAMACHO, FERNANDO
 21565 BENDO, NORMA J
 21570 SALINAS, FLORA
 21577 OCCUPANT UNKNOWN,
 21612 SOSA, DANIEL E
 21630 MACIAS, RAUL
 21651 OCCUPANT UNKNOWN,
 21660 AGUILERA, MARIA
 21667 VILLEGOS, ANTONIO
 21680 VELO, LORENA
 21701 OCCUPANT UNKNOWN,
 21706 OCCUPANT UNKNOWN,
 21714 DELOERA, RUBEN
 MONTOYA, HECTOR D
 21725 ANGULO, ALFONSO
 21726 GRIGAS, JOSEPH P
 ULTIMATE PRODUCTS CO
 21741 SPINKS, ARTHUR
 21744 FLORES, BEATRIZ
 21780 ARREGUIN, GUADALUPE
 21781 RAMIREZ, JUAN
 21797 MENCHACA, ANTONIO
 21798 MIRELES, RAFAEL
 21815 GONZALEZ, JOSE A
 21816 ROMERO, MARTHA A
 21839 AGUAYO, JESUS D
 21842 SANCHEZ, RAMIRO N
 21860 ANDALON, SAMUEL
 21861 CARSON, ANTHONY
 21870 HERNANDEZ, JOHN
 21871 ROJAS, HERMAN
 21890 OCCUPANT UNKNOWN,
 21891 OCCUPANT UNKNOWN,
 21903 JUAREZ, EDUARDO D
 21908 GREYBILL, GORDON
 ORNELAS, MARIELA L
 VIZCARRA, MARIA
 21920 ALMAZAN, MAGDALENA
 21929 FORGUS, GLEN L

PERRY ST 2010 (Cont'd)

21940 DIMAS, RICARDO Z
21950 OCCUPANT UNKNOWN,
21955 COLE, MARIA D
21960 ARREOLA, MANUEL
22501 DOAN, AMANDA L
22506 NAVARRO, REINA
22508 MARTINEZ, CHARLES T
22510 GARCIA, OSCAR M
22511 VALENCIA, EZEQUIEL
22559 ROE, LILLIAN
22631 MCCALL, FREDDIE L
22636 LONTHAIR, PAUL J
22690 PULU, RICKY
22695 RICHARDSON, B
22720 RIVERA, CORY M
22723 LOFFER, FLOYD W
22770 CALIFORNIA COMPOSITE CONTAINER
22825 CONTRERAS, REYNALDO M
22831 FARIAS, ESMERALDA
22850 TORRANCE ALUMINUM
22905 GONZALEZ, SITTO
22933 M J ASPHALT PAVING
STANLEY, MICHAEL N

SEATON AVE 2010

18240 WILSON, SANDRA M
18391 MARTINEZ, PETE G
18399 PERALEZ, LORI A
18431 RAYMOND, KEN
18463 TODOROVITCH, JIM G
18775 SANDOVAL, AGUSTIN U
18795 PADILLA, MARIA
18890 DESIGNER SASH & DOOR
18901 OCCUPANT UNKNOWN,
18910 INCE, GINNY
19053 SMITH, FLETCHER E
19081 MAGANA, REYNALDO C
19083 SMITH, JIMMIE L
19091 HURTADO, DEBBI A
19101 BORNT, JAMES F
19111 ZACARIAS, BASILIO
19121 OCCUPANT UNKNOWN,
19165 OCCUPANT UNKNOWN,
19195 ZELEDON, GILMA
19201 SILVA, MANUEL L
19249 KELLEY, ERIC J
19351 TRUJILLO, WAYNE S
19355 FUERSTENBERG, CARLOTTA
19580 GUEVARA, ULISES
19600 PEREZ, SONIA
19641 TREVINO, PAZ
19654 OCCUPANT UNKNOWN,
19683 OCCUPANT UNKNOWN,
19691 DEALBA, MAYRA
19701 PEREZ, JOSHUA
19783 PLUMMER BROTHERS & FAMILY
ROGERS, ANGEL
19991 AOCLLC

PERRY ST 2005

20655 DIDENI, J
 20760 VENEGAS, JESUS F
 20790 RAMIREZ, LAURA P
 20848 VALDEZ, ABELINA
 20853 SANDOVAL, GUMARO
 20897 GALVAN, ABEL E
 21537 ALANIZ, MARK A
 21543 DOMINGUEZ, JOSE
 21565 BENDO, NORMA J
 21577 DUENAS, DANIEL
 21612 GONZALEZ, ELIAS
 21630 MACIAS, RAUL
 21640 HAYES, FRANCIS P
 21651 CASTRO, ANTONIO G
 21660 AGUILERA, MARIA
 21667 VILLEGOS, ANTONIO
 21680 VELO, LORENA
 21701 OCCUPANT UNKNOWN,
 21726 GRIGAS, JOSEPH P
 ULTIMATE PRODUCTS CO
 21741 SPINKS, ARTHUR
 21744 VARGAS, VERONICA A
 21780 CHAVEZ, RAMON
 21781 RAMIREZ, JUAN
 21798 MIRELES, RAFAEL
 21815 GONZALEZ, JOSE A
 21816 ROMERO, DAVID M
 21839 AGUAYO, JESUS D
 21842 SANCHEZ, MARIO
 21860 LARA, ANGELICA
 21870 HERNANDEZ, JOHN
 21871 OCCUPANT UNKNOWN,
 21890 LOWTHER, JOSE
 21891 OCCUPANT UNKNOWN,
 21903 JUAREZ, EDUARDO
 21908 GRAYBILL, TAMMY A
 21920 ALMAZAN, MAGDALENA
 21929 OCCUPANT UNKNOWN,
 21933 FRANCO, JERRY
 NUEVA VISTA PROPERTIES
 21940 DIMAS, RICARDO Z
 21955 COLE, MARIA
 21960 ARREOLA, MANUEL
 22501 DUENA, MARIO
 22508 MARTINEZ, CHARLES T
 22510 GOMEZ, MARINA
 22551 PERRY, TINA
 22559 ROE, LILLIAN
 22631 MCCALL, FREDDIE L
 22636 LONTHAIR, PAUL J

PERRY ST 2005 (Cont'd)

22690 MITTAN, PEGGY A
MITTANS CLEANING
22695 RICHARDSON, B
22720 RIVERA, CORY M
22770 CALIFORNIA COMPOSITE CONTAINER CORP
22780 CUTLIFF, LILA
22825 CONTRERAS, LAURO C
22831 FARIAS, ESMERALDA
22850 TORRANCE ALUMINUM WINDOW CO
WINDOW ENTERPRISES INC
22905 STANLEY, RICK
22933 M J PAVING
STANLEY, MICHAEL J

SEATON AVE 2005

18131 RUSSELL, CAMIELLE
18221 JONES, ROBERT E
18391 MARTINEZ, PETE G
18399 HUFF, HARRY
18431 RAYMOND, KEN A
18463 TODOROVITCH, JIM A
18605 OCCUPANT UNKNOWN,
18775 SANDOVAL, AGUSTIN U
18795 PADILLA, MARIA
18890 DESIGNER SASH & DOOR
18901 OCCUPANT UNKNOWN,
18910 INCE, GINNY
18916 WHITE HO ANITATION
WHITE HO EPTIC TANK PUMPING & SPEED
19053 SMITH, JIMMIE L
19081 HARTMAN, JAY L
19091 HURTADO, DEBBIE A
19101 BORNT, JAMES F
19111 CORTEZ, JOE M
19121 PEDREGON, ROBERT
19165 OCCUPANT UNKNOWN,
19195 ELIAS, DANIEL
19201 SILVA, MANUEL L
19249 OCCUPANT UNKNOWN,
WARNER WATER WORKS INC
19351 MINARCIN, PHYLLIS J
19355 FUERSTENBERG, CARLOTTA
19580 OCCUPANT UNKNOWN,
19641 OCCUPANT UNKNOWN,
19654 OCCUPANT UNKNOWN,
19691 OCCUPANT UNKNOWN,
19701 OCCUPANT UNKNOWN,
19783 PLUMMER, GILBERT
19865 PLUMMER, GILBERT
19991 ALPHA CORP OF TENNSS
AOC LLC

PERRY ST 2000

20785 ZUNIGA, ELODIA R
20790 OCCUPANT UNKNOWN,
20810 OCCUPANT UNKNOWN,
20848 GALLEGO, ALICIA
20853 FLORES, NICOLAS
20895 MEJIA, DONATO
21537 OCCUPANT UNKNOWN,
21550 APODACA, ELIAS
21565 BENDO, NORMA J
21570 KIVI, ALEXIS
21640 HAYES, FRANCIS P
21651 OCCUPANT UNKNOWN,
21660 IVANEZ, JOEL
21741 SPINKS, ARTHUR
21744 VARGAS, MERCED
21780 BREWSTER, MICHAEL
21797 OCCUPANT UNKNOWN,
21798 ALEMAN, MARCIAL
21815 BANUELOS, AMADOR
21816 OCCUPANT UNKNOWN,
21839 ASPIRANTE, PHIL
21842 OCCUPANT UNKNOWN,
21860 OCCUPANT UNKNOWN,
21861 OCCUPANT UNKNOWN,
21870 OCCUPANT UNKNOWN,
21903 OCCUPANT UNKNOWN,
21908 GRAYBILL, TAMMY
21920 BATTLE, B J
21929 FORGUS, GLEN L
21933 CLARK, LOIS
22511 FOX, DAN L
22551 PERRY, TINA
22631 MCCALL, FREDDIE
22636 OCCUPANT UNKNOWN,
22690 OCCUPANT UNKNOWN,
22695 OCCUPANT UNKNOWN,
22720 RIVERA, LEONARD
22723 OCCUPANT UNKNOWN,
22770 CALIFORNIA COMPOSITE CONTAINER
22825 CONTRERAS, REYNALD
22831 GUZMAN, ARACELI T
22850 TORRANCE ALUMINUM

SEATON AVE 2000

18221 JONES, EARL
18240 WILSON, SANDRA
18391 MARTINEZ, PETE G
18399 HUFF, HARRY
18431 OCCUPANT UNKNOWN,
18445 OCCUPANT UNKNOWN,
18463 BUSTAMANTE, EMILIO
19053 SMITH, JIMMY
TYLER, WILLIE
19081 MALINOSKY, JOSEPH R
19091 OCCUPANT UNKNOWN,
19101 BORNT, ALICIA
19111 CORTEZ, JOE
19121 PEDREGON, ROBERT
19165 OCCUPANT UNKNOWN,
19201 SILVA, MANUEL
19351 PECK, PHYLLIS J
19355 FUERSTENBERG, C
19580 VILLEGAS, MARIA
19600 GEORGE, T
19641 OCCUPANT UNKNOWN,
19654 KRETZSCHMAR, HANS
19991 ALPHA OWENS CORNING LLC

PERRY ST 1995

20785 ZUNIGA, ELODIA R
 20848 GALLEGO, ALICIA
 20853 GALAVIZ, RAUL
 20895 MEJIA, DONATO
 20897 OCCUPANT UNKNOWNN
 21537 KINLEY, CARL
 21543 OCCUPANT UNKNOWNN
 21550 APODACA, ELIAS
 21565 BENDO, NORMA J
 21570 KIVI, ALEXIS
 21577 YOST, GLORIA P
 21630 MACIAS, RAUL
 21640 HAYES, FRANCIS P
 21651 SEXTON, OTIS N
 21660 SMALL, GILLIAN
 21667 RETANA, ROCIO
 21680 ROMERO, LUCY M
 21706 OCCUPANT UNKNOWNN
 21714 OCCUPANT UNKNOWNN
 21725 BONILLAS, DELORES M
 21726 OCCUPANT UNKNOWNN
 21741 SPINKS, ARTHUR
 21744 MACIAS, PAUL M
 21780 MUNDY, JESSE
 21797 NEAL, L
 21798 OCCUPANT UNKNOWNN
 21816 OCCUPANT UNKNOWNN
 21839 OCCUPANT UNKNOWNN
 21842 DENNIS, ALEX J
 21861 GRIFFIN, SCOTT D
 21870 HERNANDEZ, CARLOS
 21903 OCCUPANT UNKNOWNN
 21908 OCCUPANT UNKNOWNN
 21929 FORGUS, GLEN L
 21940 PERKINS, FRANKI M
 21960 ARIAS, LORENZO
 GUEVARA, ROSA
 22508 MARTINEZ, CHARLES T
 22510 OCCUPANT UNKNOWNN
 22511 FOX, DONALD
 22551 OCCUPANT UNKNOWNN
 22559 ROE, MILLARD
 22631 MCCALL, FREDDIE
 22636 HOSKIN, JACK
 22690 MITTAN, PEGGY A
 22695 MILLER, RICHARD
 22720 RIVERA, LEONARD
 22723 MEREDITH, JOHN
 22770 CALIFORNIA COMPOSITE CONTAINER
 MARTIN, JERRY G

PERRY ST 1995 (Cont'd)

22825 CONTRERAS, R
22831 OCCUPANT UNKNOWNN
22850 TORRANCE ALUMINUM
22905 STANKO, RICHARD
22933 STANLEY, MICHAEL J

SEATON AVE 1995

18131 PORTER, ODESSA
18240 PASILLAS, MIKE
18391 MARTINEZ, ABELINA S
18399 HUFF, HARRY
18445 CORY, DEAN R
18463 BOYD, WILLIE
18890 DESIGNER SASH & DOOR SYSTEMS
18901 STEINER CONSTRUCTION
19019 VANOEL, JERRIE
19053 SMITH, JIMMY
19081 OCCUPANT UNKNOWNN
19091 OCCUPANT UNKNOWNN
19101 OCCUPANT UNKNOWNN
19121 MOYA, M H
19165 KYLES, JOHN
19201 OCCUPANT UNKNOWNN
19249 ROSALES, ROBERTO
19351 OCCUPANT UNKNOWNN
19355 FUERSTENBERG, C
19580 GUEVARA, ROSA
19600 OCCUPANT UNKNOWNN
19641 OCCUPANT UNKNOWNN
19654 KRETZSCHMAR, HANS
19671 BARCENA, DAN J
19691 BARCENA, DAN
19701 MARAMBA, DANIEL
19783 PLUMMER, GILBERT
19991 ALPHA RESIN CORP

PERRY ST 1992

20785 ZUNIGA, ELODIA R
20853 FLORES, OFELIA
21537 MASON, TRACY A
21550 APODACA, MARY
21714 BONILLAS, DOLORES M
21741 SPINKS, ARTHUR
21744 GONZALES, RUFINO
21780 MUNDY, JESSE
21908 MIDDLEBY, VERA
21940 PERKINS, FRANKI M
21960 ARIAS, LORENZO
GUEVARA, ROSA
22511 FOX, DONALD
22559 ROE, MILLARD
22631 MCCALL, FREDDIE
22636 HOSKIN, JACK
22720 RIVERA, LEONARD
22770 CA COMPSTE CONTANR
22825 CONTRERAS, R
22850 TORRANCE ALUMINUM
22905 STANKO, RICHARD

SEATON AVE 1992

18131 PORTER, ODESSA
18399 HUFF, HARRY
18445 CORY, DEAN R
18463 BOYD, WILLIE
18890 DESIGNER SSH&DR SYS
OAK DOOR THE
18901 STEINER CONSTR
18916 PRICE ROOF&BLDG CO
19053 SMITH, JIMMY
19165 DOVENPORT, SHIRLEY
19201 HODDICK, AMY
19249 ROSALES, ROBERTO
19355 FUERSTENBERG, C
19580 MARTONI, JOSEPH A
19654 KRETZSCHMAR, HANS
19691 BARCENA, DAN
19701 MARAMBA, DANIEL
19783 PLUMMER, GILBERT
19991 ALPHA RESIN CORP

PERRY ST 1985

PERRY 92370 PERRIS			
20785	ZUNIGA ELODIA R	657-3596	6
20790	XXXX	00	
21537	STRATTON JOE	657-9098	+5
21565	XXXX	00	
21570	XXXX	00	
21630	VAUGHN STEPHEN K	657-0411	+5
21640	XXXX	00	
21651	WARKENTEN THOS	657-9521	0
21667	XXXX	00	
21680	XXXX	00	
21706	XXXX	00	
21714	BONILLAS D	653-8922	4
21725	FORBES FRANCIS C	943-1346	4
21726	XXXX	00	
21744	GONZALES RUFINO	657-2751	1
21767	XXXX	00	
21781	XXXX	00	
21797	XXXX	00	
21842	VERCHER DEWITT JR	657-8244	2
21860	RUSSELL DAVID	657-0131	+5
21870	XXXX	00	
21903	REID WM A	657-8112	3
21908	MIDDLEBY CHAS	656-1073	+5
21920	XXXX	00	
21933	GALLARDO JESUS	657-5854	2
21940	PERKINS FRANKI MAE	657-5895	0
21960	SPEIGINER DALE	943-4148	+5
22501	XXXX	00	
22511	FOX DONALD	657-3781	6
22551	CARUTHERS J S	657-6883	
22559	ROE MILLARD	657-2397	
22631	XXXX	00	
22636	HOSKIN JACK	657-2058	
22690	XXXX	00	
22695	NOLTE DAVE	657-4356	+5
22720	XXXX	00	
22723	BREUNIG KEN	943-3322	+5
22780	XXXX	00	
22850	PREWAY INC	657-3156	3
22958	XXXX	00	
22960	XXXX	00	
23472	XXXX	00	
23495	XXXX	00	
24170	CANNON R	657-9451	+5
24911	J&B MECHANICAL	943-1567	+5
	* 2 BUS	43 RES	9 NEW

SEATON AVE 1985

	SEATON AV 92370 PERRIS		
2			
3			
0			
0	18131	PORTER ODESSA	657-4563
1	18221	JONES EARL	657-3551 1
0	18240	ATCHLEY TRUCKING	653-4493 0
9	18399	XXXX	00
0	18431	LIVEZEY PAULINE A	657-2807 9
	18445	CORY DEAN R	657-5557 7
4	18463	PECK J D	657-1670 0
1	18901	XXXX	00
1	19081	COWIE WM A	943-3638 +5
0		WILLIAMS LLOYD V	943-3638 +5
4	19201	HODDICK KENNETH	657-9602 +5
	19249	XXXX	00
5	19351	CRARY DENNIS	657-8211 +5
9	19399	HOWARD ENTRPRS	657-1666 9
5	19641	XXXX	00
8	19654	KRETZSCHMAR HANS	657-3891
	19691	BARCENA DAN	657-2668
9	19701	MARAMBA DANL	657-4253
5	19750	HARPER MONROE H	657-0424 2
	19783	PLUMMER GILBERT	657-8390 7
	19991	ALPHA RESIN CORP	657-5161
	★	3 BUS 18 RES	4 NEW

PERRY ST 1980

PERRY 92370 PERRIS

20785	ZUNIGA ELODIA R	657-3596	6
21537	GOAD GOUG	686-7287	9
21565★	GOAD DOUGLAS	653-4671	9
	PACK JAS	684-7444	+0
21570	APODACA FRANCISCA	657-6620	+0
21640	XXXX	00	
21651	WARKENTIEN THOS	657-9521	+0
21714	BONILLAS EDMOND	657-4330	8
21726	XXXX	00	
21781	XXXX	00	
21797	XXXX	00	
21860	LARIMER DAVID	653-0355	9
21870	XXXX	00	
21920	BLACKSHEAR HILDA	657-1955	+0
21940	PERKINS FRANKIE MAE	657-5895	+0
22501	YBARRA ESTHER	657-8549	7
22511	FOX DONALD	657-3781	6
22551	CARUTHERS J S	657-6883	
22559	ROE MILLARD	657-2397	4
22631	DUDEN HERMAN	657-6070	7
22636	HOSKIN AUGUSTINA	657-2058	
	HOSKIN JACK	657-2058	
22690	XXXX	00	
22720	XXXX	00	
22850★	DELTA MFG CORP	657-3156	9
22958	MORELL M	657-6195	8
22960	EVYLN EDITH	781-9306	+0
	ODEN IVAN	657-4813	7
23472	BRAYTON GEO A	657-2676	5
★	HUMPHREYS DINNR HSE	657-2676	
★	3 BUS	27 RES	6 NEW

SEATON AVE 1980

SEATON AV 92370 PERRIS

18131	PORTER ODESSA	657-4563
18221	XXXX	00
18240★	ATCHLEY TRUCKING	653-4493 +1
	MCKNIGHT MAUDE	653-9190 +1
18399	ADAMS L MAY	657-4924 t
18431	LIVEZEY PAULINE A	657-2807 f
18445	CORY DEAN R	657-5557
18463	PECK J D	657-1670 +1
19201	XXXX	00
19249	HERNANDEZ JOHN	657-8515 +1
19399★	HOWARD ENTERPRISES	657-1666
19641	TOY ROBERT C	657-8769
19654	KRETZSCHMAR HANS	657-3891
19691	BARCENA DAN	657-2668
19701	MARAMBA DANL	657-4253
19783	PLUMMER GILBERT	657-8390
19991★	ALPHA RESIN CORP	657-5161
★	3 BUS	14 RES 4 NEW

PERRY ST 1973

PERRY 92370 PERRIS *

21797	RICH GROSIE L	657-2207
22501	COLEBROOK MARK	657-3261
22551	CARUTHERS J S	657-6883
22636	HOSKIN AUGUSTINA	657-2058
	HOSKIN JACK	657-2058
22690	MITTAN MELVIN D	653-4292
22720	BERGINE CHAS	657-6483
22960	HARREL GAIL	657-2406
23472*	HUMPHREYS DINNR HSE	657-2676
NO #	WOMACK CLYDE	657-2860

* 1 BUS 9 RES

SEATON AVE 1973

SEATON AV 92370 PERRIS

18131	PORTER ODESSA	657-4563
18221	JONES EARL	657-2809
19641	BERIDON JAS M	657-3324
19654	KRETZSCHMAR HANS	657-3891
19783	PLUMMER GILBERT	657-5581
*	0 BUS	5 RES