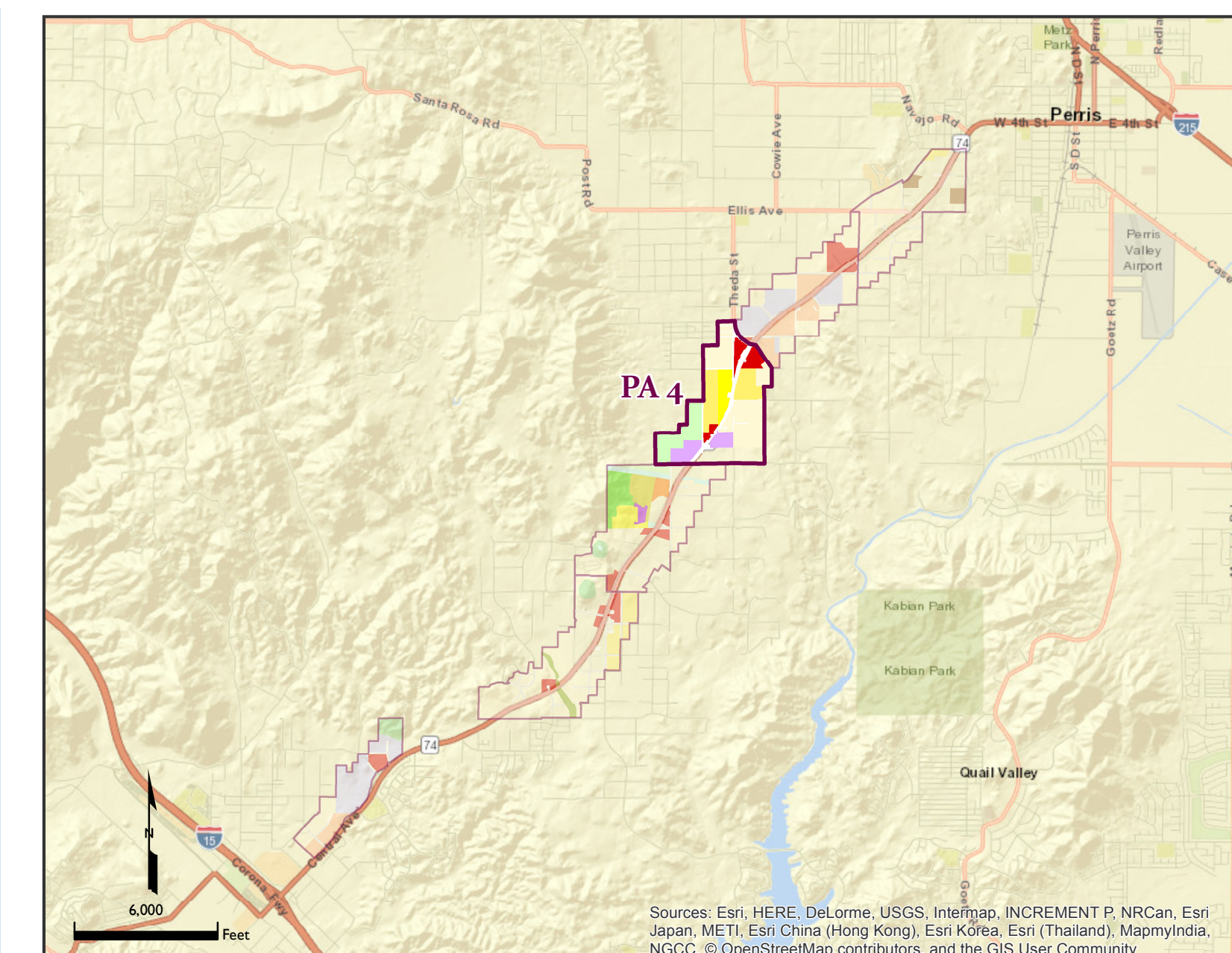
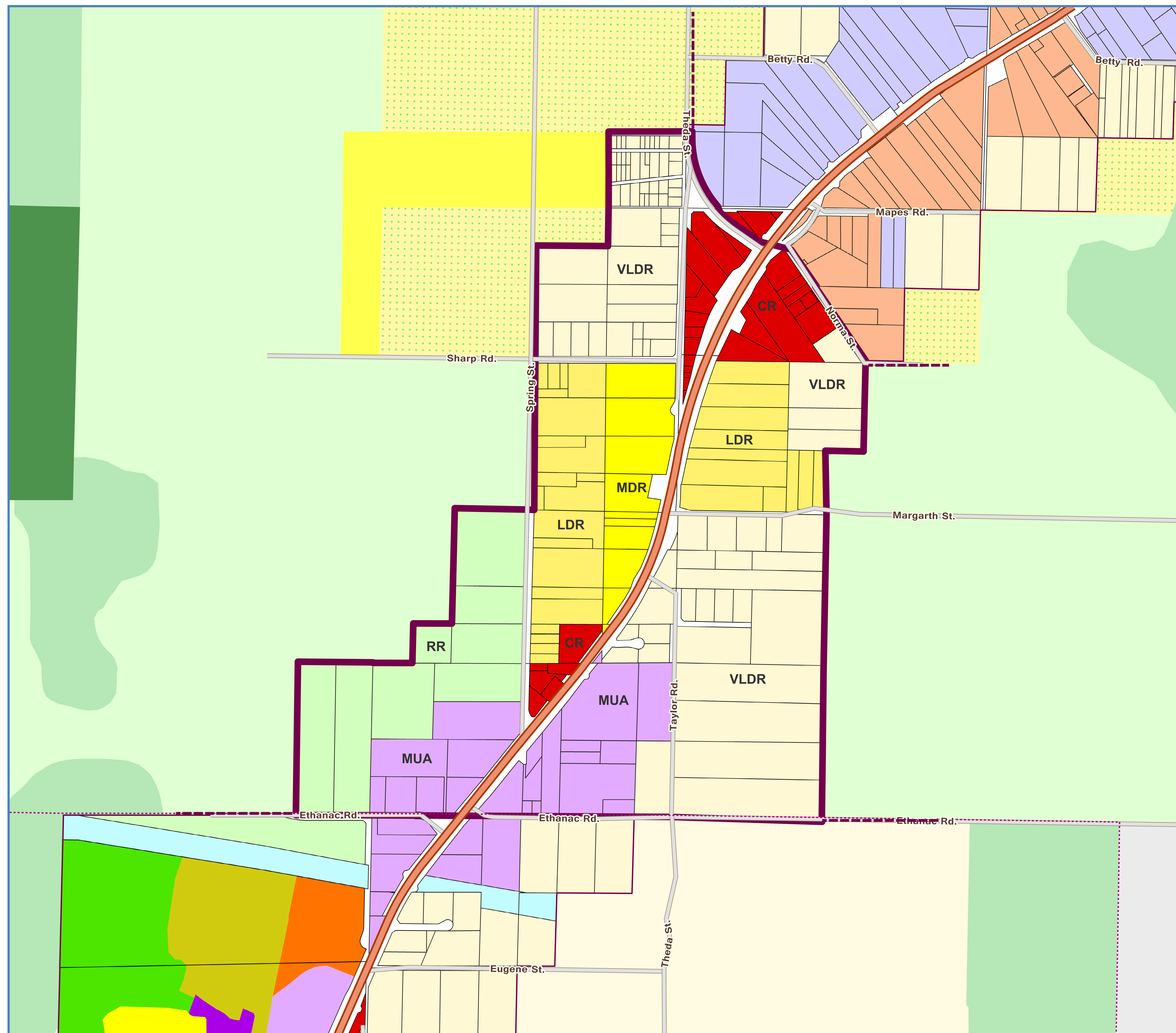




# HIGHWAY 74 COMMUNITY PLAN

## PLANNING AREA 4 - PROPOSED LAND USE DESIGNATIONS

**DRAFT**



### Planning Area 4 Proposed Land Use Designations

#### Community Development

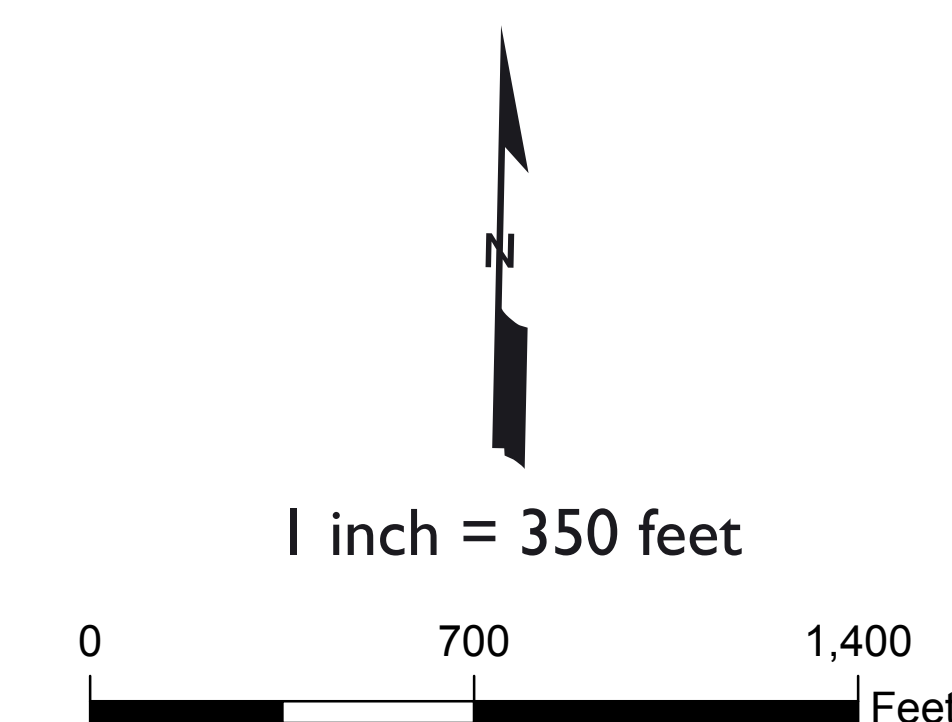
- Very Low Density Residential
- Low Density Residential
- Medium Density Residential
- Business Park
- Commercial Retail
- Mixed Use Area
- Light Industrial

#### Rural

- Rural Mountainous
- Rural Residential

#### Other

- Right of Way
- City Area
- Planning Area Boundaries
- Affected Parcels
- Highways



August 3, 2017