

- Transition buffer between the Commercial and the Open Space Corridor shall be provided.

5. PLANNING AREA 5 *Commercial* *7.0 Acres*

Development Standards:

- Refer to Zoning Ordinance, Section III for permitted uses and development standards.
- Vehicle access shall be provided off Santa Maria Road. This access point shall be either at a single point directly across from Box Springs Road or two access points limited to right in/right out movements.
- Landscaping for Santa Maria Road street edge shall be provided for as depicted in the Design Guidelines (Major Highway Edge Landscaping Exhibit).
- Transition buffer between the Commercial and the Open Space shall be provided.

6. PLANNING AREA 6A *Natural Open Space* *13.5 Acres*

Development Standards:

- Refer to Zoning Ordinance, Section III for permitted uses and development standards.
- A Natural Drainage Detention Area is located in the northern portion of this Planning Area. (Natural Drainage Detention Area Exhibit).

7. PLANNING AREA 6B *Natural Open Space* *28.9 Acres*

Development Standards:

- Refer to Zoning Ordinance, Section III for permitted uses and development standards.
- An equestrian trail streetcrossing shall be made at Santa Maria Road to Open Space area 6C and Gernert to Open Space Area 6E. (Equestrian Trail Street Crossing Exhibit).
- A multi-purpose trail shall meander the length of the planning area from Poarch Road to Santa Maria Road and link with trails in Planning Areas 6C and 6E, and provide pedestrian access from Residential Planning Areas 16 and 17. (Multi-purpose trail/regional equestrian and hiking trail. Uses for this natural open space area include, but are not limited to, passive forms of recreation such as horseback-riding, walking, biking and jogging.

8. PLANNING AREA 6C *Natural Open Space* *5.2 Acres*

Development Standards:

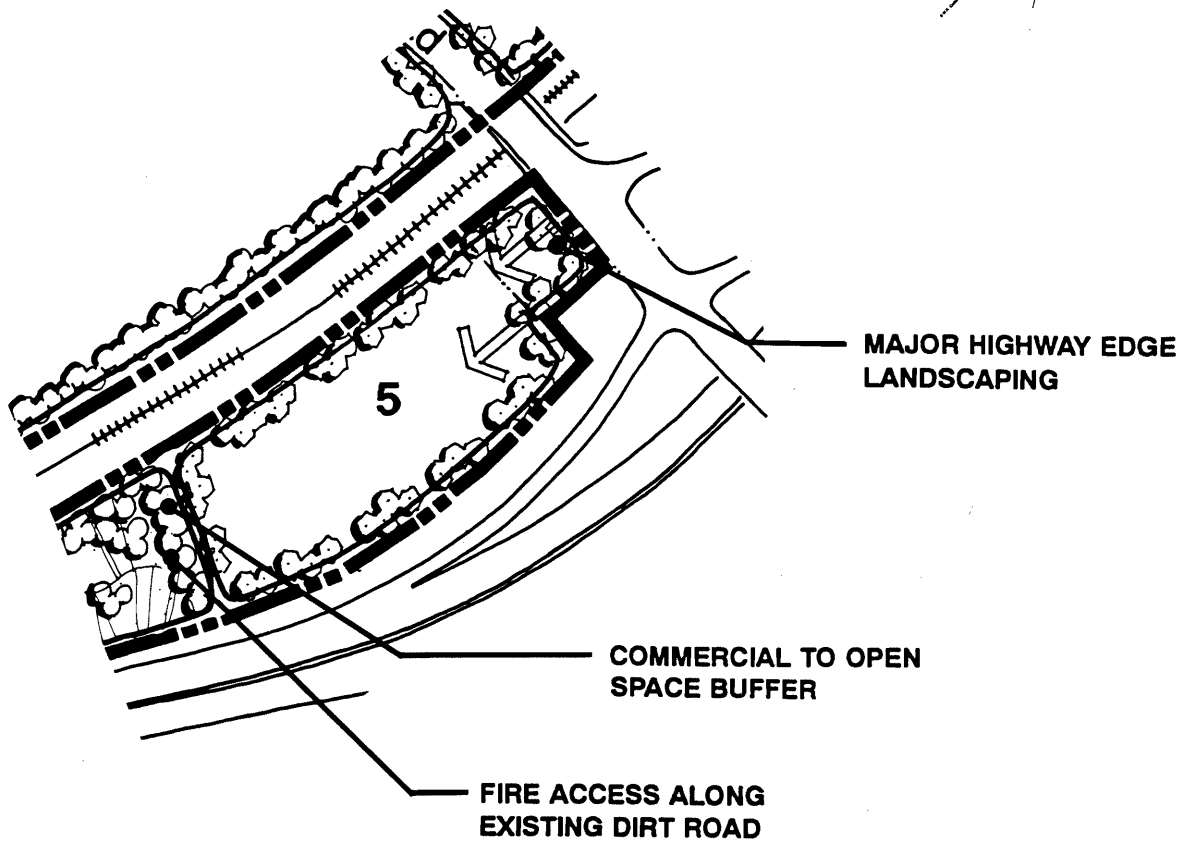
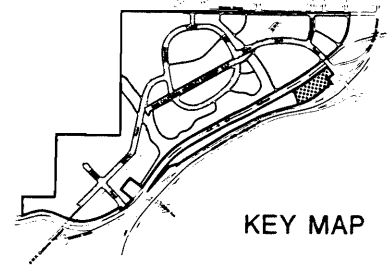
- Refer to the Zoning Ordinance, Section III for permitted uses and development standards.
- An equestrian trail streetcrossing on Santa Maria Road shall link the multi-purpose trail in the open space corridor in Planning Area 6B.

PLANNING AREA 5

LAND USE: Commercial

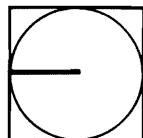
ACREAGE: 7.0

TARGET USE: Restaurant



Larry Aguilar
planning & grading design

WEBB
ASSOCIATES
ENGINEERING CONSULTANTS



THE
PLANNING
CENTER

1300 DOVE STREET, SUITE 100
NEWPORT BEACH, CA 92660 (714) 951-9444

NOT TO SCALE

**GATEWAY
CENTER**
RIVERSIDE
COUNTY
LONG BEACH EQUITIES, INC.