
























COMMUNITY DEVELOPMENT

-  Estate Density Residential (2 acre minimum lot size)
-  Very Low Density Residential (1 acre minimum lot size)
-  Low Density Residential (One-half acre minimum lot size)
-  Medium Density Residential (2 - 5 D.U./acre)
-  Medium High Density Residential (5 - 8 D.U./acre)
-  High Density Residential (8 - 14 D.U./acre)
-  Very High Density Residential (14 - 20 D.U./acre)
-  Highest Density Residential (20+ D.U./acre)
-  Commercial Retail (0.20 - 0.35 F.A.R)
-  Commercial Tourist (0.20 - 0.35 F.A.R)
-  Commercial Office (0.35 - 1.0 F.A.R)
-  Community Center (5 - 40 D.U. / AC 0.01 - 0.3 F.A.R)
-  Light Industrial (0.25 - 0.60 F.A.R)
-  Heavy Industrial (0.15 - 0.50 F.A.R)
-  Business Park (0.25 - 0.60 F.A.R)
-  Public Facilities (< 0.60 F.A.R)
-  Mixed Use Planning Area

RURAL COMMUNITY

-  Estate Density Residential (2 acre minimum lot size)
-  Very Low Density Residential (1 acre minimum lot size)
-  Low Density Residential (One-half acre minimum lot size)







RURAL

-  Rural Residential (5 acre minimum lot size)
-  Rural Mountainous (10 acre minimum lot size)
-  Rural Desert (10 acre minimum lot size)

AGRICULTURE

-  Agriculture

OPEN SPACE

-  Conservation
-  Conservation - Habitat
-  Open Space - Recreation
-  Open Space - Rural (20 acre minimum lot size)
-  Open Space - Water
-  Open Space - Mineral Resources